

STEVE SISOLAK
Governor

STATE OF NEVADA

BRADLEY CROWELL
Director



TIM WILSON, P.E.
Acting State Engineer

DEPARTMENT OF CONSERVATION AND NATURAL RESOURCES
DIVISION OF WATER RESOURCES

901 South Stewart Street, Suite 2002

Carson City, Nevada 89701-5250

(775) 684-2800 • Fax (775) 684-2811

<http://water.nv.gov>

September 19, 2019

Re: 2018 Lake Tahoe Water Use Inventory

In December 2015, the Truckee River Operating Agreement (TROA) was implemented. Part of this agreement specified how the water use in the Tahoe Basin would need to be reported. The Division of Water Resources is responsible for providing an annual water use report per Public Law 101-618 paragraph 204(d)(1). Paragraph 204(b) provided guidance on how the water is to be accounted for. Based on these rules, the State of Nevada has followed these rules, except for the following instances:

- Permits 68940 through 68943 and Permits 72124 and 72125 were issued to the US Forest Service to maintain instream flow. These permits are considered non consumptive uses; therefore, the State of Nevada listed these permits as a zero use against the basin.
- Permits 11870, 13445, 18332, 18333, and 18334 are currently under non-use noticing by this office pursuant to NRS 534.090. These rights are shown as having no use.
- The newer permits that have not had a proof of completion submitted per NRS 533.380; therefore, there is no point of diversion for the water to be utilized by the permittee. These rights are shown as having no use against the basin.

If there are any questions regarding this letter, please contact this office at 775-684-2800.

Sincerely,

A handwritten signature in blue ink that reads "Tim Wilson, P.E.".

Tim Wilson, P.E.
Acting State Engineer

STATE OF NEVADA
DEPARTMENT OF CONSERVATION AND NATURAL RESOURCES
DIVISION OF WATER RESOURCES

TIM WILSON, P.E.
ACTING STATE ENGINEER



LAKE TAHOE
HYDROGRAPHIC BASIN 6-090

TRUCKEE RIVER OPERATING AGREEMENT
2018 WATER USE INVENTORY

September 2019

Prepared by: Amanda Brownlee, P.E. and Melissa Marr
Prepared for: Chad Blanchard, P.E., TROA Administrator

TABLE OF CONTENTS

	Page
ABSTRACT.....	1
HYDROGRAPHIC BASIN SUMMARY	2
PURPOSE.....	3
DESCRIPTION OF THE STUDY AREA	3
METHODS TO ESTIMATE WATER USAGE - TROA SPECIFIC	6
APPENDIX A. LAKE TAHOE 2018 WATER USAGE BY APPLICATION NUMBER	13
APPENDIX B. LAKE TAHOE WATER USAGE BY POINT OF DIVERSION	26

LIST OF TABLES

	Page
Table 1. Lake Tahoe historical TROA water usage (acre-feet).....	3
Table 2. Snowmaking Summary (acre-feet) TROA Section 6.D.6.	9
Table 3. 2018 Water Use Summary (acre-feet) TROA Section 6.D through 6.D.5.	10

LIST OF FIGURES

	Page
Figure 1. Physiographic map of Lake Tahoe Basin (Hydrographic Basin 6-090).....	5
Figure 2. Map showing the Lake Tahoe water purveyor service area.	8
Figure 3. Lake Tahoe Basin historical TROA pumpage by manner of use.....	12
Figure 4. Percentage of 2018 water pumped by manner of use.....	12

ABSTRACT

The Lake Tahoe basin straddles the Nevada-California state line with approximately 2/3 of the basin in California and 1/3 in Nevada. In the late 1960's, an Interstate Compact between the two states was drafted and ultimately ratified by both states. The Compact set forth provisions for the equitable apportionment of waters between the two states. The provisional annual allocation of the waters of the Lake Tahoe Basin for the State of Nevada and for the State of California is 11,000 and 23,000 acre-feet (respectively) for use within their portions of the Lake Tahoe Basin. Water collected after its use (e.g., effluent), does not count against the allocation to either state and may be exported out of the basin. Although Congress never approved the Compact, provisions from the Compact were inserted and affirmed in the passing of Public Law (PL) 101-618 (Settlement Act) on November 16, 1990.

PL 101-618 required that a new Truckee River Operating Agreement (TROA) be implemented before the provisions for the interstate allocations of PL 101-618 could take effect. TROA was conditionally approved in 2008; however, implementation was delayed pending resolution of all remaining conditions. TROA was officially implemented in December of 2015. Both the California-Nevada Interstate Compact and PL 101-618 exclude transbasin deliveries existing prior to December 31, 1959. These transbasin deliveries allow up to 2,753 acre-feet from Permit 11624, Certificate 4217 sourced from North Creek and Tributaries, 561 acre-feet from Permit 23017, and 3,000 acre-feet from Permit 30896 sourced from Marlette Creek.

HYDROGRAPHIC BASIN SUMMARY

HYDROGRAPHIC BASIN NUMBER	090, REGION 6	
HYDROGRAPHIC BASIN NAME	LAKE TAHOE	
COUNTIES	WASHOE, DOUGLAS, CARSON CITY	
MAJOR COMMUNITIES	STATELINE, KINGSBURY GRADE, ROUND HILL, INCLINE VILLAGE, ZEPHYR COVE, GLENBROOK, CAVE ROCK	
DESIGNATED	YES	
DENIALS BASED UPON WATER AVAILABILITY	IRRIGATION, MUNICIPAL, QUASI MUNICIPAL, COMMERCIAL	
GROUNDWATER LEVEL MEASUREMENTS	NONE	
PUMPAGE INVENTORY, ACRE-FEET IN 2018	9,118 ¹	
STATE ENGINEER'S ORDERS		
<u>NO. 956 – DESIGNATION</u>	DATE: NOVEMBER 25, 1987	
COMMITTED GROUNDWATER RESOURCE ² : 28,704 ACRE-FEET	DATE: NOVEMBER 2018	
COMMERCIAL.....390	DOMESTIC.....186	ENVIRONMENTAL.....56
IRRIGATION.....4,971	MUNICIPAL.....8,180	RECREATION.....1,519
QUASI-MUNICIPAL...5,804	STOCKWATER..... 4	OTHER.....874
STORAGE.....6,720		

¹ Includes pumpage by exempt domestic wells, as defined by NRS 534.013.

² Committed groundwater resource data are accurate for November 2018. Manner of use category totals vary over time, as rights are not static. Rights may be subject to change applications, certification, withdrawals, forfeiture and cancellations; each of these circumstances could affect the duty, diversion rate and acreage associated with a given right. The value associated with each manner of use category does not include the amount relinquished in support of domestic wells. A query of the NDWR Well Log Database indicates that 93 domestic wells existed in the basin during water year 2018. This query is assumed to represent both appropriations and exempt domestic wells. The committed domestic water resource is considered to be 2 acre-feet per domestic well, or 186 acre-feet annually.

PURPOSE

The purpose of this report is to satisfy Nevada’s responsibility for reporting water usage for the Nevada side of the Lake Tahoe basin annually to the TROA Administrator in order to comply with TROA and ensure Nevada’s 11,000 acre-feet annual allocation from Lake Tahoe, set forth in PL 101-618 is not being exceeded. This report inventories all water allocated by the Office of the State Engineer, Nevada Division of Water Resources (NDWR) which include all permitted and certificated rights, vested claims and exempt domestic wells within the Lake Tahoe Hydrographic Basin (6-090) The following is a brief introduction and explanation of our 2018 inventory report per Section 6.D – Lake Tahoe Basin Allocation Procedures in TROA. This report is due to the Administrator by September of each year per PL 101-618.

For water year 2018, the estimated use of water within the Lake Tahoe Basin per TROA is 9,118 acre-feet. The majority of the water used within the basin is for municipal and domestic purposes. Table 1 shows a breakdown of water used by the different water purveyors and a summary of all the other major uses within the basin.

Table 1. Lake Tahoe historical water usage (acre-feet) by water year.

YEAR*	DOM	COM	IRR	ENV	MUN/QM	STK	REC	TOTAL
2016	1,398	96	1,624	735	4,581	4	301	8,739
2017	1,430	96	1,618	56	4,936	4	446	8,585
2018	1,574	56	1,506	50	5,211	4	716	9,118

*methods for quantifying water use consistent with TROA began in 2017. Water use estimates prior to 2017 used alternative methods and may not be directly comparable to later years.

DESCRIPTION OF THE STUDY AREA

The Lake Tahoe Hydrographic Basin spans both California and Nevada, and occupies approximately 139 square miles in Washoe County, Douglas County and Carson City in Nevada (Figure 1). The adjacent hydrographic basins are Truckee Canyon Segment (6-091) to the north, Washoe Valley (6-089) to the northeast, Eagle Valley (8-104) to the east, and Carson Valley (8-105) to the south. The boundary of the Lake Tahoe Hydrographic Basin within Nevada is as described by Designation Order 956 issued by the Nevada State Engineer dated November 25, 1987.

The Lake Tahoe Hydrographic Basin is bounded on the west by the Sierra Nevada Range and the Carson Range to the East. About one-third of the basin is in Nevada and two-thirds is in California. Mountain peaks rise to more than 10,000 feet above sea level; the surface of Lake Tahoe has an average elevation of about 6,225 feet. The dominant hydrologic feature of the basin is Lake Tahoe, which serves as the headwaters for the Truckee River. The river exits the lake on the northwest side in California, and flows to its terminus at Pyramid Lake, in Nevada.

The U.S. Geological Survey (USGS) operates several stream gaging stations within the Lake Tahoe Hydrographic Basin. In Nevada, Station 10336693 is located on Wood Creek, Station 10336698 is located on Third Creek, Station 10336700 is located on Incline Creek, Stations 10336710 and 10336715 are located on Marlette Lake and Creek (respectively), Station 10336730 is located on Glenbrook Creek, and Station 10336760 is located on Edgewood Creek. Data for these and other stations are available on the USGS website at <http://nevada.usgs.gov>.

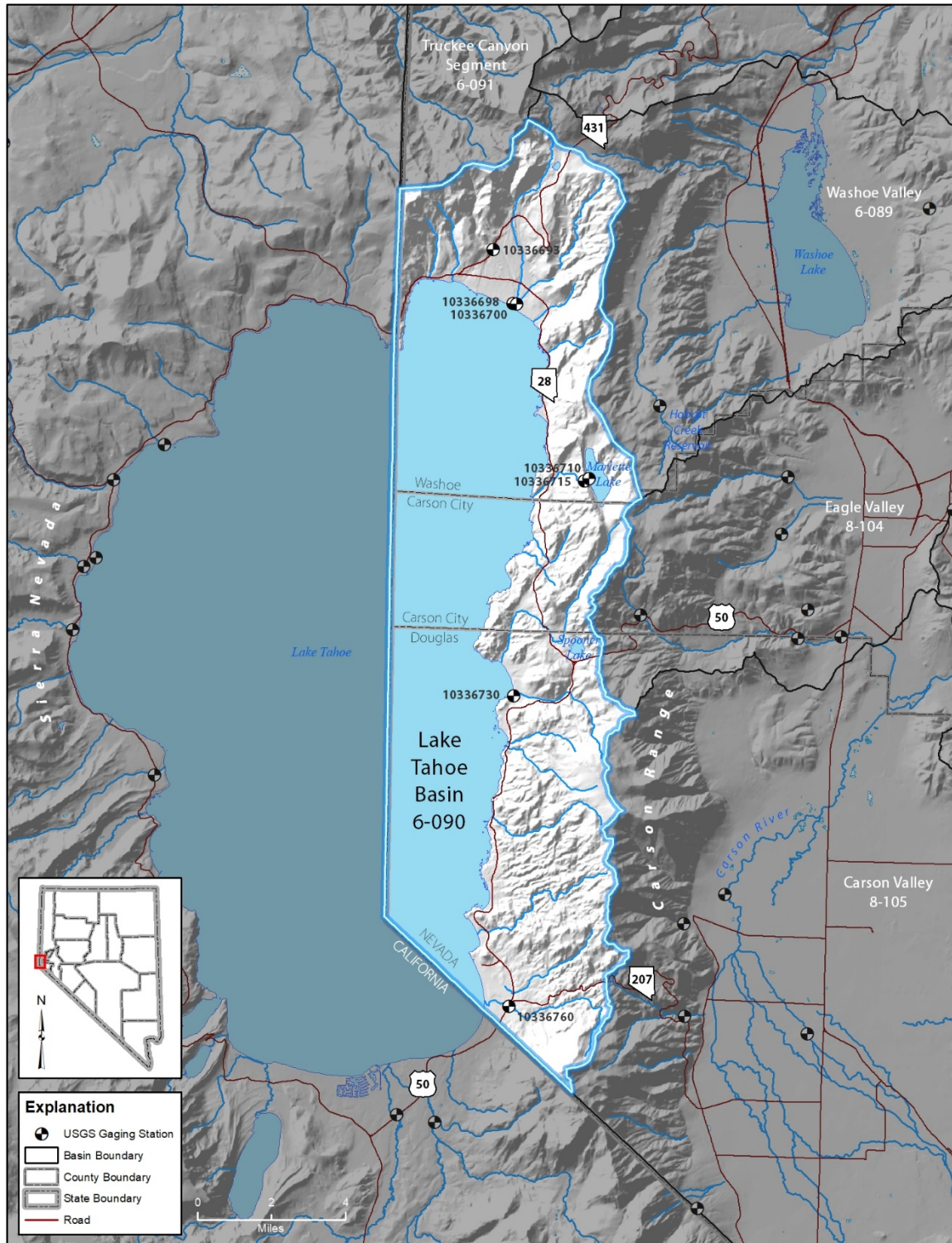


Figure 1. Physiographic map of Lake Tahoe Basin (Hydrographic Basin 6-090).

METHODS TO ESTIMATE WATER USAGE - TROA SPECIFIC

The primary purpose of this report is to estimate the amount of water diverted from surface and groundwater sources under permits, certificates and vested claims issued by the State Engineer, as well as the amount pumped by the exempt domestic wells in the basin. The following methods were used to arrive at the estimated use in relation to TROA Section 6.D:

1. Section 6.D.2 Measurement Requirements

NDWR performs a yearly pumpage inventory for Nevada's portion of the Lake Tahoe Basin. NDWR used the numbers gathered during our annual inventory on a water year basis (from October 2017 to September 2018) from visiting points of diversions, reading meters, performing crop inventories and gathering and verifying pumpage reporting from water purveyors, snowmaking operations, and public agencies per section 6.D.2.

2. Section 6.D.3 Unmeasured Residential Uses

As part of our yearly inventory, NDWR maintains a list of which residential users are metered and un-metered. The un-metered users are assumed to use four-tenths of one acre-foot per residential unit per Section 6.D.3. NDWR reads all the residential meters as part of the annual inventory and the results are recorded and displayed in this report. Table 3 shows the reporting results as well as the corresponding notes that further explain the total usage. Appendix A documents pumpage by application number for permitted residential uses.

3. Section 6.D.4 Unmeasured Non-Residential Uses

All non-residential water uses that are not metered are assumed to use their permitted duty. NDWR has included these in this report for uses such as environmental, irrigation, recreation, commercial and stockwater. Supplemental groups of water right duties are accounted for within the reported numbers. Fully non-consumptive permit such as "instream" environmental uses do not count against Nevada's allocation of 11,000 AFA. Table 3 shows the reporting results as well as the corresponding notes that further explain the total usage. Appendix A documents pumpage by permit application number.

4. Section 6.D.5 Diversions into a Distribution System

Section 6.D.5³ of the TROA, and Sections 204(b)(2)(C)(i) and (ii) of Public Law 101-618 (Settlement Act), allow NDWR to report usage as measured at the end users' water meters instead of total supply pumped as measured at the point of diversion.

The single largest use of water in the Lake Tahoe Basin is municipal and quasi-municipal. Seven purveyors hold the majority of the permits issued for municipal and quasi-municipal use (Figure 2). From north to south, these purveyors are as follows:

1. Incline Village General Improvement District (IVGID)
2. Glenbrook Water Cooperative (Glenbrook)
3. Logan Creek General Improvement District (LCGID)
4. Douglas County (Uppaway, Cave Rock/Skyland, Zephyr Cove)
5. Round Hill General Improvement District (RHGID)
6. Kingsbury General Improvement District (KGID)
7. Edgewood Water Company (Edgewood)

The purveyors supplied most of the information on diversion totals for their individual permits. NDWR verifies the provided meter readings during field investigations.

The reporting from the purveyors is based on a calendar year which differs from the inventory that NDWR collects. For the purposes of this report, reported calendar year usage is assumed to be a reasonable estimate of water year usage. Reporting the usage versus pumpage is only allowed if the purveyor has a State approved Water Conservation Plan and has end user water meters throughout its system. The benefit of reporting usage versus pumpage is that the water loss (unaccounted for water) does not count against Nevada's allocation of 11,000 acre-feet annually from Lake Tahoe, per the Settlement Act Section 204(b)(1). Table 3 shows the reporting results as well as the corresponding notes that further explain the total usage.

³ **Section 6.D.5 Diversions into a Distribution System** where water is diverted into a distribution system, as defined in Section 204(b)(2)(C)(iii) of the **Settlement Act**, the gross diversion shall be measured and charged to the gross diversion of California or Nevada as provided in Sections 204(b)(2)(C)(i) and 204(b)(2)(C)(ii) of the **Settlement Act**.

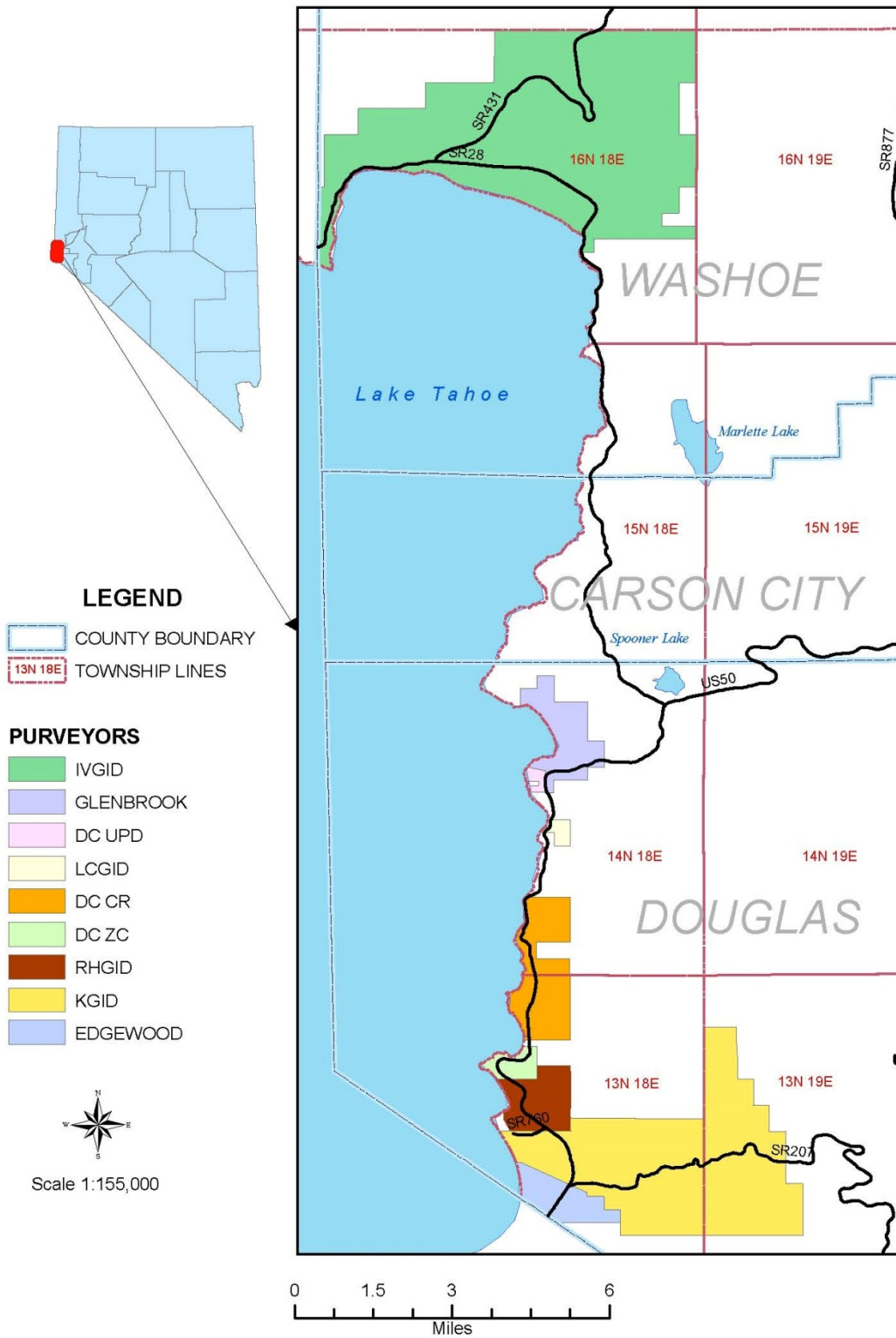


Figure 2. Map showing the Lake Tahoe water purveyor service area.

5. Section 6.D.6 Snowmaking – Lake Tahoe Basin

Section 6.D.6 of the TROA allows for up to 350 acre-feet annually for snow making purposes that does not get charged against Nevada’s gross diversion allocation for the Lake Tahoe Basin within Nevada. For any diversions above the 350 acre-feet limit or any diversions that leave the basin, sixteen percent of that diversion is charged against Nevada’s gross allocation. The recently issued snow making permits (Permits 58344 and 58345) purposely caps the amount that is allowed to be diverted to a maximum of 350 acre-feet. Permits 79612 and 79613, which were issued for snow making with a total combined duty of 592 acre-feet annually, have a point of diversion from Edgewood Water Company’s intake in Nevada, but a place of use issued for the California side of the Lake Tahoe Basin. Per Section 6.D.6 (a), sixteen percent of water which is diverted directly and used to make snow which is deposited in to the Lake Tahoe Basin shall be charged to the Lake Tahoe allocation of the state where the snow is deposited. Through informal discussions, Heavenly is in the process of clearing up the permitting issues of crossing state lines as well as moving the points of diversion to best match the actual location of snow making. The efforts to better depict the actual snow making efforts will be updated in this report as they come due.

Heavenly and IVGID provided the numbers used for our reporting. IVGID’s snow making has one meter and is all applied within the Lake Tahoe Basin. The usage is based on a calendar year reporting which differs from some of the other pumpage totals that NDWR collects. Per Section 6.D.6(c) there is an exemption for out of basin transfers of water for snowmaking if the diversions were occurring pre May 1, 1996. Table 2 shows the reporting of snow making required by Section 6.D.6 as well as the corresponding notes that further explain the numbers.

Table 2. Snowmaking Summary (acre-feet) TROA Section 6.D.6.

Snow Making Reporting Per TROA Section 6.D.6	Amount Deposited in Nevada Portion of Lake Tahoe Basin	Amount Exported out of the Nevada Portion of the Lake Tahoe Basin
Heavenly Valley¹	67.82	0
IVGID-Diamond Peak²	175.67	0
Total	243.49	0

Footnotes:

¹ UNDER PERMIT 58345 ALL SNOWMAKING AT HEAVENLY WAS DEPOSITED IN THE LAKE TAHOE BASIN.

² UNDER PERMIT 58344 ALL SNOWMAKING AT IVGID WAS DEPOSITED IN THE LAKE TAHOE BASIN, AS A RESULT OF THE PHYSICAL LIMITATIONS ON WHERE THE SNOW CAN BE DEPOSITED.

Table 3. 2018 Water Use Summary (acre-feet) TROA Section 6.D through 6.D.5.

Water Use	State Approved Water Conservation Plan	End User Water Meter	Reporting Requirements per TROA 6.D	Total Pumpage per Water Right Inventory (Acre-Feet)	Total End User Meter per TROA 6.D.5 (Acre-Feet)	Acre-feet Totals for Federal Water Master Report per TROA 6.D.1-6 (Acre-Feet)
Incline Village GID ³	Yes	Yes	End User Meter Data	2972.00	2642.39	2642.39
Kingsbury GID ^{2,4}	Yes	Yes	End User Meter Data	873.39	729.12	729.12
Glenbrook Water Company ¹	No	No	Intake Pumpage Data	309.96	--	309.96
Edgewood Water Company	Yes	Yes	End User Meter Data	654.84	654.82	654.82
Roundhill GID	Yes	Yes	End User Meter Data	218.12	218.12	218.12
Douglas County Utilities¹						
Zephyr Cove	Yes	No	Intake Pumpage Data	204.60	--	204.60
Skyland/Cave Rock	Yes	No	Intake Pumpage Data	395.60	--	395.60
Uppaway	Yes	No	Intake Pumpage Data	38.30	--	38.30
Logan Creek GID ⁶	No	Mixed	Intake Pumpage Data	12.31	--	12.31
State Parks Recreation						
Spooner Lake	Yes	-	Well Pumpage Data	0.15	--	0.15
Memorial Point	Yes	-	Well Pumpage Data	0.00	--	0.00
Sand Harbor	Yes	-	Well Pumpage Data	6.09	--	6.09
Subtotal for Purveyors:						5211.46
Residential Uses						
With Meters	NA	Yes	End User Meter Data	77.35	--	77.35
Without Meters	NA	No	58 Units 0.4 acre-feet per year per TROA 6.D.3	-	--	23.20
Domestic Wells (Non-Permit) ⁹	NA	No	0.4 acre-feet per year per TROA 6.D.3	-	--	95.28
Non Utility QM and MUN ¹⁰	NA	Mixed	Pumpage/Permit Duty per TROA 6.D.4	1378.58	--	1378.58
Subtotal for Residential:						1574.41
Non Residential Uses						
Irrigation Rights ⁸	NA	Mixed	Pumpage/Permit Duty/Crop Inventory	1505.72	--	1505.72
Recreation	NA	Mixed	Meter Data/Permit Duty	715.61	--	715.61
Commercial	NA	No	Water Right Permit Duty	56.48	--	56.48
Environmental ⁷	NA	No	Water Right Permit Duty	50.32	--	50.32
Environmental (In-stream flow) ¹¹	NA	No	Water Right Permit Duty	613.61	--	0.00
Stockwater	NA	No	Water Right Permit Duty	4.34	--	4.34
Subtotal for other Water Uses:						2332.47
Marlette Lake Diversions ⁵	NA	Yes	Interbasin Transfer	0	--	0.00
Total:						9,118.34

General Notes:

¹ ALL PURVEYORS ARE BASED ON A CALENDAR YEAR METER DATA, EXCEPT FOR LOGAN CREEK GID.

¹¹ ALL METERED RESIDENTIAL USES AND NON RESIDENTIAL USES ARE BASED ON A WATER YEAR FROM SEPTEMBER TO SEPTEMBER.

Footnotes:

¹ GLENBROOK AND DOUGLAS CO. LAKE TAHOE UTILITIES ARE NOT FULLY METERED THEREFORE THE TOTAL PUMPAGE IS USED.

² KGID PUMPAGE DOES NOT INCLUDE THE WATER SENT TO HEAVENLY FOR SNOW MAKING PURPOSES DUE TO TROA 6.D.6 350 AFA CREDIT FOR SNOW MAKING.

³ THE IVGID PUMPAGE DOES NOT INCLUDE SNOW MAKING METERED USAGE DUE TO TROA 6.D.6 350 AFA CREDIT FOR SNOW MAKING.

⁴ PER PL101-618 (B)(3)(B), DIVERSION OF A MAXIMUM OF 561 ACRE-FEET PER YEAR FROM LAKE TAHOE FOR USE IN NEVADA AS SET FORTH IN PERMIT 23017, EXCEPT THAT SUCH DIVERSION SHALL COUNT AGAINST THE ALLOCATION TO NV.

⁵ PER PL101-618 (B)(3)(A), DIVERSION OF A MAXIMUM OF 3,000 ACRE-FEET PER YEAR FROM MARLETTE LAKE FOR USE IN NV.

⁶ LOGAN CREEK HAS ONE WELL IN OPERATION AND WAS READ ON A WATER YEAR BASIS DUE TO ACCESS/SNOW.

⁷ ENVIRONMENTAL PERMITS ARE GIVEN THEIR PERMITTED DUTY SINCE THEY ARE NOT METERED.

⁸ IRRIGATION RIGHTS HAVE BEEN ADJUSTED FOR SUPPLEMENTAL GROUPS. MOST ARE NON METERED SO THE FULL PERMITTED WATER RIGHT DUTIES WERE APPLIED.

⁹ THERE ARE TOTAL OF 94 DRILLED WELLS THAT HAVE BEEN COMPLETED (AND WELL LOGS SUBMITTED TO NDWR) IN THE TAHOE BASIN PRIOR TO THE END OF WATER YEAR 2016. (NEW DRILLED WELL LOG) - (PLUGGING LOGS) + (REPLACEMENT DRILLING LOGS)

¹⁰ THERE STILL EXISTS A LARGE AMOUNT OF NON-METERED NON-UTILITY QM AND MUN DUTY THAT IS NO LONGER BEING USED BASED ON SITE VERIFICATION.

¹¹ IN-STREAM FLOW IS NOT COUNTED TOWARDS THE TOTAL PUMPAGE OF WATER FROM THE LAKE TAHOE BASIN AS IT IS A NON-CONSUMPTIVE USE.

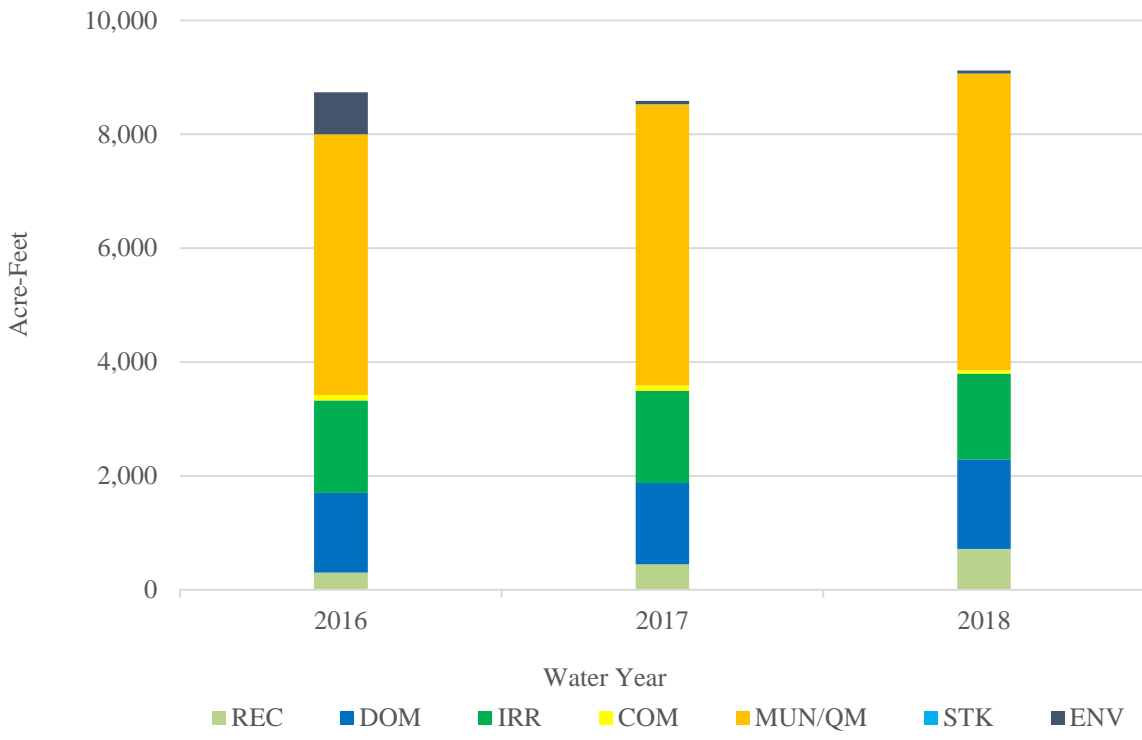


Figure 3. Lake Tahoe Basin historical pumpage by manner of use

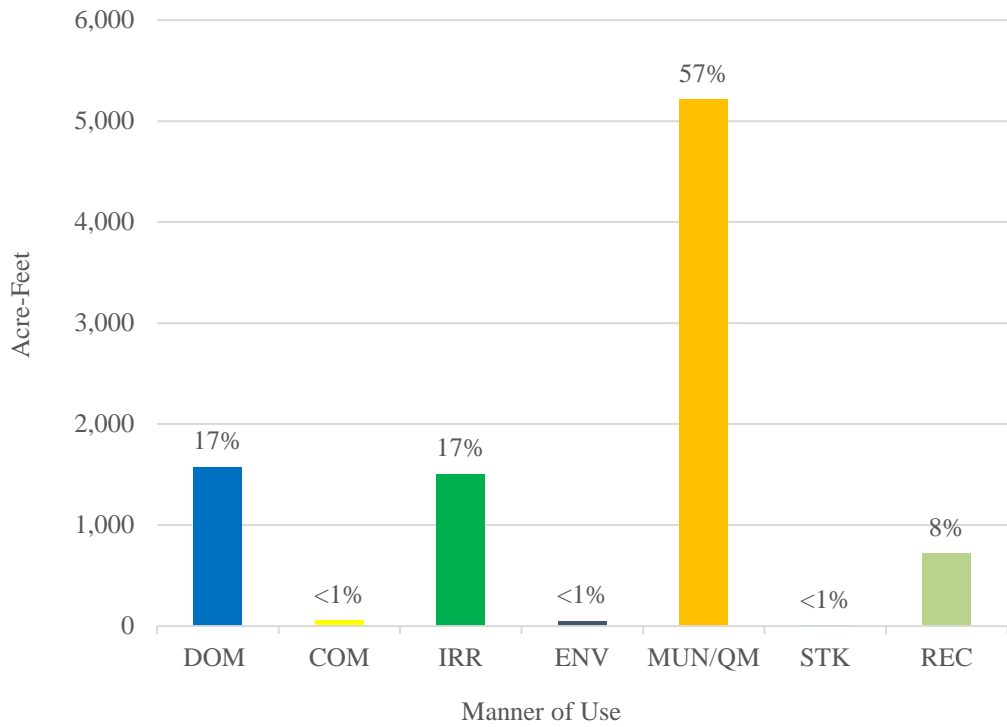


Figure 4. Percentage of 2018 water pumped by manner of use.

APPENDIX A. LAKE TAHOE 2018 WATER USAGE BY APPLICATION NUMBER

EXPLANATION OF COLUMN HEADINGS FOR WATER USE INVENTORY

APP NUMBER The file number of the Application or the Vested Claim of Right.

SITE NAME An ID assigned to each well, based on its geographic location.

STATUS Indicates the status of the application; if a Vested Claim of Right (VST), Cancelled (CAN), a Permit (PER). Or if it has been certificated, the Certificate number will be listed in the column.

MOU The manner of use of the appropriated water.
The types of manner of use may include:

COM - Commercial	CON - Construction
DOM - Domestic	ENV - Environmental
IND - Industrial	IRR - Irrigation
MM - Mining & Milling	MUN - Municipal
OTH - Other	PWR - Power
QM - Quasi-Municipal	REC - Recreation
STK - Stockwater	STO - Storage
WLD - Wildlife	

OWNER OF RECORD The owner of the water right as recorded in the files of the State Engineer. A water right may have more than one owner of record.

PLACE OF USE

QQ The quarter quarter of the Section in which the point of diversion is located.

Qtr The quarter of the Section in which the point of diversion is located.

Sec The Section in which the point of diversion is located.

T The Township in which the point of diversion is located.

R The Range in which the point of diversion is located.

PERMITTED DUTY (AF) The number of acre-feet of water that the permittee may pump. One acre-foot equals 325,851 gallons.

SUPP ADJ. Where more than one permit is appurtenant to the same place of use, the permits are considered supplemental. Permits may be either completely or partially supplemental. In these cases, a total combined duty for the subject permits is listed.

DUTY USED (AF)

The amount of water used during the water year, in acre-feet.

UNITS AFA stands for acre-feet annually, and AFS stands for acre-feet seasonally. AFS limits water usage to certain months out of the year

SUPP GW The file number(s) of the supplemental water appropriations. Supplemental
APP NO application. Groups are listed at the end of Appendix A.

METHOD The method used to estimate pumpage, or duty used.
D - Duty.
M - Meter reading on a totalizing meter.
N/A – Water usage is either not counted towards usage or is under forfeiture
R - Reported pumpage.

INSTR – Instream flow not counted in TROA

Snowmaking – Reported in “Snowmaking” section

APP NO.	SITE NAME	STATUS	MOU	OWNER OF RECORD	QQ	QTR	SEC	T	R	PERMITTED DUTY (AF)	SUPP ADJ	DUTY USED	UNIT	SUPP GW APP NO.	METHOD
2755	090 N15 E18 36CCCC1	1288	IRR	NEVADA-PARKS DIVISION	SW	SW	36	15N	18E	73.00	73.00	73.00	AFA		D
6501	090 N14 E18 22ABDA1	2115	OTH	FULSTONE, CHARLES L.	NW	NE	22	14N	18E	212.00	212.00	212.00	AFA		D
6830	090 N15 E18 27DCCA1	1547	DOM	U.S.-FOREST SERVICE		LT04	27	15N	18E	32.00	32.00	32.00	AFA		D
7940	090 N13 E18 10AADB1	2364	IRR	U.S.-FOREST SERVICE	NE	NE	10	13N	18E	24.00	1000.00	24.00	AFA	1	D
8327	090 N13 E18 11BBCA1	2365	IRR	U.S.-FOREST SERVICE	NW	NW	11	13N	18E	24.00		24.00	AFA	1	D
9253	090 N15 E18 26BBBD1	1707	DOM	LAKE TAHOE SECRET HARBOR CORP.	NW	NW	26	15N	18E	4.00	4.00	0.11	AFA		M
9997	090 N14 E18 02CCAB1	2574	DOM	PATRICK K. WILLIS FAMILY TRUST 3/28/2006	SW	SW	2	14N	18E	2.02	2.02	2.02	AFA		D
10058	090 N14 E18 12ACBD1	3592	DOM	U.S.-FOREST SERVICE	SW	NE	12	14N	18E	5.57	5.57	0.50	AFA		D
10312	090 N13 E18 23CBCB1	3403	REC	4H CAMP-NEVADA	NW	SW	23	13N	18E	0.00	0.00	30.00	AFA		D
11624	090 N17 E18 26CCA1	4217	IRR	FRANKTOWN CREEK IRRIGATION CO.	S2	SW	26	17N	18E	2752.59	2752.59	0.00	AFA	Franktown Creek Decree	N/A ^A
11635	090 N14 E18 15DDCC1	3905	DOM	ELGES, ERVIN	SE	SE	15	14N	18E	0.72	0.72	0.72	AFA		D
11672	090 N14 E18 22AADC1	6207	QM	LOGAN CREEK ESTATES G.I.D.	NE	NE	22	14N	18E	3.33	3.33	3.33	AFA		D
11855	090 N13 E18 09DC 1	5293	MUN	DOUGLAS COUNTY	SW	SE	9	13N	18E	57.70	57.70	57.70	AFA		R
11870	090 N13 E18 27DBAB1	4122	QM	GILLEMOT FAMILY TRUST	NW	SE	27	13N	18E	59.87	59.87	0.00	AFA		N/A ^B
11891	090 N14 E18 03CDBD1	3282	DOM	TOMELQUI HOLDINGS, LLC		LT04	3	14N	18E	0.20	0.20	0.20	AFA		D
11892	090 N14 E18 03CDDC1	3283	DOM	RUSSELL, CAROLINE T.		LT04	3	14N	18E	0.20	0.20	0.20	AFA		D
11893	090 N14 E18 03C 1	3284	DOM	BROOKS, GRACE S.		LT04	3	14N	18E	0.30	0.30	0.30	AFA		D
11894	090 N14 E18 10BA 1	3278	DOM	PRAY MEADOW LLC, A DELAWARE LIMITED LIABILITY COMPANY		LT01	10	14N	18E	0.20	0.20	0.20	AFA		D
11895	090 N14 E18 10BA 2	3279	DOM	TAYLOR, MARYLY KRUSI		LT01	10	14N	18E	0.35	0.35	0.35	AFA		D
11896	090 N14 E18 10ABCB3	3280	DOM	DAISS, JANE		LT01	10	14N	18E	0.35	0.35	0.35	AFA		D
11897	090 N14 E18 10ABCD1	3285	DOM	AVERY, L. BURT		LT01	10	14N	18E	0.25	0.25	0.25	AFA		D
11898	090 N14 E18 10BA 3	4198	DOM	TAYLOR, MARYLY KRUSI		LT01	10	14N	18E	0.30	0.30	0.30	AFA		D
11900	090 N14 E18 10ABCB1	4125	DOM	ROCHESTER, DUDLEY & PAUL, & CAIRD		LT01	10	14N	18E	0.43	0.43	0.43	AFA		D
11901	090 N14 E18 10ABCA1	3286	DOM	JEPSEN, CHARLOTTE		LT01	10	14N	18E	0.41	0.41	0.41	AFA		D
11902	090 N14 E18 10CD 1	4199	DOM	CLARK, EDWARD S.		LT04	10	14N	18E	0.30	0.30	0.30	AFA		D
11903	090 N14 E18 03CDCA1	4086	DOM	ENGS, EDWARD W. JR.		LT04	3	14N	18E	0.41	0.41	0.41	AFA		D
11904	090 N14 E18 03CDCB1	4200	DOM	ROBERTSON, ANTHON B.		LT04	3	14N	18E	0.41	0.41	0.41	AFA		D
11907	090 N13 E18 10C 1	3287	DOM	TILTON FAMILY PARTNERS		LT03	10	13N	18E	0.20	0.20	0.20	AFA		D
11912	090 N13 E18 09DD 1	3288	DOM	BERGSTROM, R.H.		LT02	9	13N	18E	0.20	0.20	0.20	AFA		D
11948	090 N13 E18 09DD 2	3289	DOM	RICH, H.M.		LT02	9	13N	18E	0.20	0.20	0.20	AFA		D
11949	090 N14 E18 15BDCD1	3290	DOM	ROBERT M. LEE TRUST DATED 10/26/90		LT02	15	14N	18E	0.40	3.40	0.40	AFA	2	M
11950	090 N14 E18 15CABD2	3291	DOM	WHISPERING PINES OF GLENBROOK		LT03	15	14N	18E	0.57	0.57	0.57	AFA		D
11959	090 N14 E18 15DCCD1	4140	DOM	BLUTH FAMILY TRUST, DATED 4/19/1993		LT04	15	14N	18E	0.30	0.30	0.30	AFA		D
11976	090 N13 E18 09DD 3	3292	DOM	HAGARTY, ALICE A.		LT02	9	13N	18E	0.20	0.20	0.20	AFA		D
12024	090 N13 E18 21AA 1	4141	REC	U.S.-FOREST SERVICE	NE	NE	21	13N	18E	36.50	36.50	36.50	AFA		D
12047	090 N13 E18 10B 2	3870	DOM	HARVEY, JOHN L. AND MARION E.		LT03	10	13N	18E	0.36	0.36	0.36	AFA		D
12515	090 N14 E18 15DCDB1	3299	DOM	BLUTH FAMILY TRUST, DATED 4/19/1993		LT04	15	14N	18E	0.20	0.20	0.20	AFA		D
12645	090 N14 E18 27BDD1	3516	DOM	BELOKAMENSKIY, ALEXANDER YAKOVLEVICH		LT02	27	14N	18E	0.51	0.85	0.51	AFA	78243	M
12786	090 N14 E18 27BDAB1	3496	DOM	POE JAY AND DANA	SE	NW	27	14N	18E	0.17	0.17	0.17	AFA		D
12787	090 N14 E18 27BDAB3	4026	DOM	THE GRANADA INC	SE	NW	27	14N	18E	2.20	2.20	2.20	AFA		D

APP NO.	SITE NAME	STATUS	MOU	OWNER OF RECORD	QQ	QTR	SEC	T	R	PERMITTED DUTY (AF)	SUPP ADJ	DUTY USED	UNIT	SUPP GW APP NO.	METHOD	
12814	090 N14 E18 15BDBC1	4142	DOM	BUCKLEY, CHARLTON H. & SUSAN L.		LT02	15	14N	18E	0.41	7.24	0.41	AFA	12	M	
12969	090 N14 E18 27BDAC1	3477	DOM	GRANT, ROBBIE		SE	NW	27	14N	18E	0.41	0.41	0.41	AFA		D
12997	090 N13 E18 15CB 1	5420	QM	ROUND HILL G.I.D.		NW	SW	15	13N	18E	90.40	90.40	90.40	AFA		R
13034	090 N14 E18 27BDD2	3959	DOM	CHRIS H. SAUER, III		SE	NW	27	14N	18E	0.41	0.41	0.46	AFA		M
13066	090 N14 E18 34BAC 1	3561	DOM	STEELE, GLADYS A.		NE	NW	34	14N	18E	0.55	0.55	0.55	AFA		D
13146	090 N14 E18 34BABC1	3497	DOM	EDWARDS, SAMUEL H.		NE	NW	34	14N	18E	0.20	0.20	0.20	AFA		D
13176	090 N14 E18 27BDAB2	3498	DOM	PACIFIC DESIGN & RETAIL TRUST		SE	NW	27	14N	18E	0.26	0.26	0.26	AFA		D
13188	090 N13 E18 09AD 1	3683	DOM	JOHNSON, CARL F.		SE	NE	9	13N	18E	0.28	0.28	0.28	AFA		D
13445	090 N16 E18 23CBAD1	3754	DOM	KESSLER, MARY E.		NW	SW	23	16N	18E	0.55	0.55	0.00	AFA		N/A ^B
13538	090 N13 E18 09DA 2	5294	DOM	LAKE TAHOE CONFERENCE COMM. PRESBTYR			LT01	9	13N	18E	6.20	6.20	6.20	AFA		D
15212	090 N14 E18 10ABCC1	4261	DOM	ESSER, WM. M.		NW	NE	10	14N	18E	0.37	0.37	0.37	AFA		D
16410	090 N13 E18 15BC 1	5421	QM	ROUND HILL G.I.D.		SW	NW	15	13N	18E	0.97	0.97	0.97	AFA		R
16488	090 N14 E18 34CACB1	7221	QM	DIGGLE, PAUL W.			LT03	34	14N	18E	3.36	3.36	3.36	AFA		D
16780	090 N13 E18 10B 1	4627	DOM	HERRIN, WILLIAM V.		SW	NW	10	13N	18E	3.72	3.72	3.72	AFA		D
16833	090 N13 E18 26ABAA1	5464	QM	KINGSBURY G.I.D.		NW	NE	26	13N	18E	18.11	18.11	18.11	AFA		R
16834	090 N13 E18 23CDCD1	5465	QM	KINGSBURY G.I.D.		SE	SW	23	13N	18E	36.18	36.18	36.18	AFA		R
16835	090 N13 E18 23CDDC2	5502	QM	KINGSBURY WATER COMPANY		SE	SW	23	13N	18E	67.21	67.21	67.21	AFA		R
17044	090 N14 E18 34BAAB1	4697	QM	GIVENS, JERRY		NE	NW	34	14N	18E	3.40	3.40	3.40	AFA		D
17081	090 N13 E18 10AADB1	4698	QM	U.S.-FOREST SERVICE		NE	NE	10	13N	18E	1000.00		869.00	AFA	1	D
17235	090 N14 E18 10CD 2	4929	DOM	JOHNSON FAMILY TRUST AGREEMENT		SE	SW	10	14N	18E	0.51	0.51	0.51	AFA		D
17310	090 N16 E18 22BAC 1	4941	DOM	ECCLES, F. KELLY		NE	NW	22	16N	18E	1.61	1.61	1.61	AFA		D
17763	090 N14 E18 04D 1	4986	DOM	LANDS END ASSOCIATION		NW	SE	4	14N	18E	0.56	0.56	0.56	AFA		D
17778	090 N13 E18 23ABD1	6265	QM	KINGSBURY G.I.D.		SE	NE	23	13N	18E	6.14	49.85	49.85	AFA	3	R
17782	090 N13 E18 23DADD1	5798	QM	KINGSBURY G.I.D.		NE	SE	23	13N	18E	44.81	44.81	44.81	AFA		R
17783	090 N13 E18 23CCD1	6380	QM	KINGSBURY G.I.D.		SW	SW	23	13N	18E	132.79	132.79	132.79	AFA		R
17788	090 N16 E18 23CBDC1	4942	DOM	SUMMERFIELD, LESTER D.		NW	SW	23	16N	18E	3.13	3.13	3.13	AFA		D
17922	090 N14 E18 10ABC2	5369	DOM	HORGAN, DOROTHY L.		NW	NE	10	14N	18E	0.46	0.46	0.46	AFA		D
18139	090 N16 E18 22BAC 2	5426	DOM	GIBSON, THELMA V.		NE	NW	22	16N	18E	0.18	0.18	0.18	AFA		D
18174	090 N16 E18 22BBD 1	5231	DOM	HIATT, GLENN J. AND HELEN J.		NW	NW	22	16N	18E	0.54	0.54	0.54	AFA		D
18317	090 N14 E18 27BDCA1	5503	QM	BENTLY FAMILY, LLC		SE	NW	27	14N	18E	1.12	1.12	1.12	AFA		D
18332	090 N13 E18 27DBBD1	5092	COM	HARVEYS CASINO RESORT		NW	SE	27	13N	18E	180.94	180.94	0.00	AFA		N/A ^B
18333	090 N13 E18 27DBBA1	5093	COM	HARRAH CLUB INC.		NW	SE	27	13N	18E	180.94	180.94	0.00	AFA		N/A ^B
18334	090 N13 E18 27DBBD2	5094	COM	HARRAH CLUB INC.		NW	SE	27	13N	18E	180.94	180.94	0.00	AFA		N/A ^B
18353	090 N14 E18 34CADB1	5669	QM	HAM, WILLIAM F.		NE	SW	34	14N	18E	0.71	0.71	0.71	AFA		D
18448	090 N13 E18 24CCDA1	6239	QM	GILLEMOT, GEORGE W. FAMILY TRUST		SW	SW	24	13N	18E	0.09	0.09	0.09	AFA		D
18652	090 N13 E18 24CADA1	5723	COM	KINGSBURY G.I.D.		NE	SW	24	13N	18E	4.27	4.27	4.27	AFA	24840	R
18739	090 N14 E18 34CABD2	5544	DOM	RESIDENTIAL PROPERTY INVESTMENT, LLC		NE	SW	34	14N	18E	4.07	4.07	4.07	AFA		D
18740	090 N14 E18 34CABD1	5545	DOM	CORRIE, SIDNEY JR. AND CAROL L.		NE	SW	34	14N	18E	1.60	1.60	1.60	AFA		D
18757	090 N13 E18 23CDDC1	7033	QM	KINGSBURY G.I.D.		SE	SW	23	13N	18E	151.22	151.22	151.22	AFA		R
18921	090 N14 E18 34B 5	6318	DOM	CURLER, MRS. ALMA		L2	NW	34	14N	18E	0.37	0.37	0.37	AFA		D

APP NO.	SITE NAME	STATUS	MOU	OWNER OF RECORD	QQ	QTR	SEC	T	R	PERMITTED DUTY (AF)	SUPP ADJ	DUTY USED	UNIT	SUPP GW APP NO.	METHOD
19222	090 N13 E18 16DD 1	5546	QM	ELK POINT COUNTRY CLUB HOMEOWNERS ASSOCIATION, INC.		LT07	16	13N	18E	49.72	49.72	22.18	AFA		M
19262	090 N16 E18 22ADCD1	5385	QM	SF PACIFIC, LLC	SE	NE	22	16N	18E	0.31	3.75	0.31	AFA	85348	M
19911	090 N13 E18 22CB 1	7108	MUN	KINGSBURY G.I.D.		SW	22	13N	18E	172.80	172.80	172.80	AFA		R
20037	090 N14 E18 15DCDC1	5974	DOM	VICTOR & EVYE SZANTO REVOCABLE TRUST DATED MAY 17, 2004	SW	SE	15	14N	18E	0.28	0.28	0.28	AFA		D
20061	090 N13 E18 09DA 1	5543	COM	DOUGLAS COUNTY		LT01	9	13N	18E	20.06	20.06	20.06	AFA		D
20196	090 N13 E19 18CDBA1	7109	QM	KINGSBURY G.I.D.	SE	SW	18	13N	19E	290.32	297.81	263.36	AFA	20198	R
20198	090 N13 E19 19DDBC1	7110	QM	KINGSBURY G.I.D.	SW	SW	19	13N	19E	64.45		0.00	AFA	20196	R
20228	090 N13 E18 25BDBB1	7277	QM	KINGSBURY G.I.D.	NW	NW	25	13N	18E	179.22	179.22	0.00	AFA		R
20630	090 N13 E18 23ADDC1	7034	QM	KINGSBURY G.I.D.	SE	NE	23	13N	18E	13.44	13.44	0.00	AFA		R
20667	090 N14 E18 10CD 3	6292	DOM	WILSON, BRYCE	SE	SW	10	14N	18E	0.65	0.65	0.65	AFA		D
20762	090 N14 E18 27BDAC2	5980	DOM	CRITES, NELLIE M.	SE	NW	27	14N	18E	0.23	0.23	0.09	AFA		M
20918	090 N16 E18 23CD 1	6096	DOM	CUMMINGS, JOSEPH W.	SE	SW	23	16N	18E	0.55	0.55	0.55	AFA		D
21140	090 N14 E18 15CACD1	6919	DOM	SF PACIFIC, LLC	S2	LT03	15	14N	18E	0.56	0.56	0.56	AFA		D
21187	090 N13 E18 16D 1	6211	QM	ELK POINT COUNTRY CLUB HOMEOWNERS ASSOCIATION, INC.		SE	16	13N	18E	40.33	40.33	40.33	AFA		D
21393	090 N13 E18 15CB 1	8265	MUN	ROUND HILL G.I.D.		LT03	15	13N	18E	146.06	146.06	126.75	AFA		R
21478	090 N16 E18 22D 1	6001	QM	FARRINGTON, ALBERTA	NE	SE	22	16N	18E	2.24	2.24	2.24	AFA		D
22021	090 N13 E18 26CACD1	8103	QM	EDGEWOOD WATER COMPANY	NE	SW	26	13N	18E	552.40	1684.66	0.00	AFA	4	R
23017	090 N13 E18 22CB 3	PER	QM	KINGSBURY G.I.D.		LT03	22	13N	18E	1682.80	1682.80	0.00	AFA		R
24458	090 N14 E18 10DB 2	7859	DOM	GLENBROOK WATER COOPERATIVE INC		LT05	10	14N	18E	0.55	0.55	0.55	AFA		D
24571	090 N14 E18 34CADB2	7196	QM	LAKESIDE COVER RESORT PARTNERSHIP		LT03	34	14N	18E	5.59	6.61	5.59	AFA	6	R
24572	090 N14 E18 34CACB2	7197	QM	LAKESIDE COVE RESORT PART., LTD.		LT03	34	14N	18E	5.60		5.60	AFA	6	R
24699	090 N15 E18 02BD 1	7340	REC	NEVADA-PARKS DIVISION		LT03	2	15N	18E	39.28	45.42	0.00	AFA	61743	M
24737	090 N13 E18 22CB 2	7512	REC	4H CLUB CAMP-NEVADA		LT03	22	13N	18E	29.15	29.15	29.15	AFA		D
24840	090 N13 E18 24CADA1	8845	COM	KINGSBURY G.I.D.	NE	SW	24	13N	18E	12.61		0.00	AFA	18652	R
24877	090 N15 E18 12DCCB1	8855	MUN	NEVADA-BUILDINGS AND GROUNDS DIVISION	SW	SE	12	15N	18E	90.79	90.79	0.00	AFA		R
25413	090 N14 E18 34BD 1	8674	QM	KLINE, DUDLEY L.JR.	SE	NW	34	14N	18E	1.12	1.12	0.56	AFA		D
25414	090 N14 E18 34BD 2	8675	QM	KLINE, DUDLEY L. JR.	SE	NW	34	14N	18E	1.12	1.12	0.56	AFA		D
25923	090 N14 E18 34BCDD1	9547	DOM	BEERS, MARIE C. ZOCHER	SW	NW	34	14N	18E	0.07	4.07	0.07	AFA	7	M
26325	090 N13 E18 23BACA1	PER	STO	DOUGLAS COUNTY SEWER IMPROVEMENT DIS	NE	NW	23	13N	18E	6720.00	6720.00	N/A	AFA	8	R
26482	090 N14 E18 34B 3	12737	QM	DISTRICT		LT01	34	14N	18E	0.58	0.58	0.58	AFA		D
27277	090 N14 E18 34CDBB1	9842	QM	HALDAN, ETHELMAE S.		LT04	34	14N	18E	1.46	1.46	1.61	AFA		M
27674	090 N16 E18 26BACA1	8980	DOM	MEAD, HAROLD B.	NE	NW	26	16N	18E	0.51	0.51	0.51	AFA		D
27676	090 N13 E18 27BAAA1	PER	REC	PARK CATTLE COMPANY	NE	NW	27	13N	18E	185.90	185.90	185.90	AFA		R
27677	090 N13 E18 27BAAA1	PER	REC	PARK CATTLE COMPANY	NE	NW	27	13N	18E	264.10	264.10	180.48	AFA		R
28038	090 N13 E18 15CB 1	PER	MUN	ROUND HILL G.I.D.		LT03	15	13N	18E	158.32	158.32	0.00	AFA		R
29531	090 N14 E18 03CCAD1	9463	QM	JOUFLAS, PETER T.	SW	SW	3	14N	18E	0.55	0.55	2.15	AFA		M
29533	090 N14 E18 03CCAD1	10922	QM	RAY, RICHARD G.	SW	SW	3	14N	18E	0.55	0.55	2.15	AFA		M
30756	090 N13 E18 15CB 1	PER	COM	KINGSBURY G.I.D.		LT03	15	13N	18E	3.93	3.93	3.93	AFA		R
30896	090 N15 E18 12DCCB1	PER	MUN	NEVADA-BUILDINGS AND GROUNDS DIVISION	SW	SE	12	15N	18E	3000.00	3000.00	0.00	AFA		R
39990	090 N14 E18 02ADAB1	13549	REC	NEVADA-PARKS DIVISION	SE	NE	2	14N	18E	0.21	0.21	0.03	AFA		M

APP NO.	SITE NAME	STATUS	MOU	OWNER OF RECORD	QQ	QTR	SEC	T	R	PERMITTED DUTY (AF)	SUPP ADJ	DUTY USED	UNIT	SUPP GW APP NO.	METHOD
40511	090 N16 E18 16C 1	14298	MUN	INCLINE VILLAGE G.I.D.		LT01	16	16N	18E	777.00	4497.27	777.00	AFA	9	R
40512	090 N16 E18 16C 1	13536	MUN	INCLINE VILLAGE G.I.D.	NW	SW	16	16N	18E	1250.00		625.00	AFA	9	R
40515	090 N16 E18 16C 1	13537	MUN	INCLINE VILLAGE G.I.D.	NW	SW	16	16N	18E	1250.00		625.00	AFA	9	R
43042	090 N16 E18 16C 1	13539	QM	CEDAR CREEK HOUSING INCORPORATED	SW	SW	16	16N	18E	0.46		0.46	AFA	9	R
43784	090 N14 E18 10DB 1	13367	IRR	GLENBROOK COUNTRY CLUB	NW	SE	10	14N	18E	48.79	77.56	0.00	AFA	5	M
45385	090 N13 E18 15CB 1	PER	QM	ROUND HILL G.I.D.		LT03	15	13N	18E	2.80	2.80	0.00	AFA		R
45786	090 N13 E18 15CB 1	20430	QM	ROUND HILL G.I.D.		LT03	15	13N	18E	8.40	8.40	0.00	AFA		R
52244	090 N16 E18 16C 1	14299	QM	INCLINE VILLAGE G.I.D.		LT01	16	16N	18E	1.66		1.66	AFA	9	R
52277	090 N14 E18 11BCCA1	18498	IRR	GLENBROOK HOMEOWNERS ASS.	SW	NW	11	14N	18E	86.88	86.88	86.88	AFA		D
52438	090 N14 E18 22AC 1	13557	QM	RRA FAMILY TRUST UA DATED MARCH 14, 2007 AS AMNEDED, ROGER R. ADAMS, TRUSTEE	SW	NE	22	14N	18E	1.00	1.00	3.14	AFA		M
53767	090 N14 E18 15BDAB2	14250	QM	BUCKLEY, CHARLTON H.	SE	NW	15	14N	18E	2.80		2.80	AFA	12	D
53768	090 N14 E18 15CAAB1	14251	QM	KILLEBREW FAMILY TRUST	NE	SW	15	14N	18E	1.68	1.68	0.59	AFA		M
53770	090 N14 E18 27BA 1	14252	QM	PACIFIC DESIGN & RETAIL TRUST	NE	NW	27	14N	18E	3.36	15.36	3.36	AFA	10	M
53771	090 N14 E18 27BDD3	15430	QM	MURRAY, TODD JAMES AND CHARLOTTE YATES	SE	NW	27	14N	18E	2.80	2.80	0.56	AFA		M
54170	090 N14 E18 10ACB 1	16947	IRR	INCLINE VILLAGE GID		LT02	10	14N	18E	64.68		64.68	AFA	5	M
54171	090 N14 E18 10ACB 1	16948	IRR	THE GLENBROOK CLUB		LT02	10	14N	18E	36.50		10.02	AFA	5	M
54190	090 N13 E18 26CDBA1	14851	IRR	PARK CATTLE COMPANY	SE	SW	26	13N	18E	5.40	5.40	0.00	AFA		D
54217	090 N14 E18 34C 1	18561	QM	BENTLY FAMILY, LLC	NW	SW	34	14N	18E	2.24	6.24	2.24	AFA	11	M
55484	090 N14 E18 15CAAC1	14831	DOM	PRIM, WAYNE L.	NE	SW	15	14N	18E	4.00		4.00	AFA	12	M
55683	090 N14 E18 02CCCD1	14231	QM	PATRICK K. WILLIS FAMILY TRUST	SW	SW	2	14N	18E	1.60	7.59	1.60	AFA	55837	D
55837	090 N14 E18 02CCCD1	14232	QM	PATRICK K. WILLIS FAMILY TRUST	SW	SW	2	14N	18E	5.98		5.98	AFA	55683	D
57367	090 N14 E18 15DCAB1	PER	QM	EPISCOPAL DIOCESE OF NEVADA	SW	SE	15	14N	18E	9.90	23.10	4.83	AFA	76669	M
58344	090 N16 E18 16C 1	PER	REC	INCLINE VILLAGE G.I.D.	SW	SW	16	16N	18E	350.00	350.00	175.70	AFA	17	R
58395	090 N16 E18 16C 1	16981	QM	INCLINE VILLAGE G.I.D.		LT01	16	16N	18E	27.50		27.50	AFA	9	R
58396	090 N16 E18 16C 1	PER	QM	INCLINE VILLAGE G.I.D.		LT01	16	16N	18E	1447.94		156.31	AFA		R
58548	090 N14 E18 34CADB2	17243	QM	LAKESIDE COVE HOMEOWNERS ASSOCIATION		LT03	34	14N	18E	1.01		0.00	AFA	6	M
60320	090 N14 E18 22AADC1	PER	QM	LOGAN CREEK G.I.D.	NE	NE	22	14N	18E	3.07	15.34	3.07	AFA	63555	D
60321	090 N14 E18 22AADC1	PER	QM	LOGAN CREEK G.I.D.	NE	NE	22	14N	18E	6.14	6.14	5.91	AFA		R
60403	090 N14 E18 02CCCD1	16950	QM	GLENBROOK WATER COOPERATIVE, INC., A NEVADA NONPROFIT CORPORATION	SW	SW	2	14N	18E	3.00	3.00	3.00	AFA		D
60706	090 N15 E18 22DD 1	18244	QM	LRG TAHOE, LLC	SE	SE	22	15N	18E	1.00	1.00	1.00	AFA		M
60902	090 N14 E18 34B 1	15664	QM	DOUGLAS COUNTY			34	14N	18E	12.71	441.50	12.71	AFA	19	R
60903	090 N14 E18 34B 1	15665	QM	DOUGLAS COUNTY			34	14N	18E	12.28		12.28	AFA	19	R
60904	090 N14 E18 34B 1	15666	QM	DOUGLAS COUNTY			34	14N	18E	86.11		86.11	AFA	19	R
60905	090 N14 E18 34B 1	15667	QM	DOUGLAS COUNTY			34	14N	18E	48.67		48.67	AFA	19	R
60906	090 N14 E18 34B 1	15668	QM	DOUGLAS COUNTY			34	14N	18E	0.61		0.61	AFA	19	R
60907	090 N14 E18 34B 1	15669	QM	DOUGLAS COUNTY			34	14N	18E	82.19		82.19	AFA	19	R
60908	090 N14 E18 34B 1	15670	QM	DOUGLAS COUNTY			34	14N	18E	82.19		82.19	AFA	19	R
60909	090 N14 E18 34B 1	15671	QM	DOUGLAS COUNTY			34	14N	18E	116.74		70.84	AFA	19	R
60910	090 N13 E18 09DC 3	17312	QM	DOUGLAS COUNTY			9	13N	18E	171.40	171.40	146.90	AFA		R
61095	090 N14 E18 12BAAA1	15445	QM	U.S.-FOREST SERVICE	NE	NW	12	14N	18E	0.41	0.41	0.41	AFA		D

APP NO.	SITE NAME	STATUS	MOU	OWNER OF RECORD	QQ	QTR	SEC	T	R	PERMITTED DUTY (AF)	SUPP ADJ	DUTY USED	UNIT	SUPP GW APP NO.	METHOD
61395	090 N14 E18 15CAAC1	15800	DOM	PRIM 1988 REVOCABLE TRUST	NE	SW	15	14N	18E	10.00		6.77	AFA	12	R
61503	090 N14 E18 15CABD1	16455	QM	MASTROV, MARK S. AND MINDEE S.; TRUSTEES OF THE MASTROV FAMILY LIVING TRUST DATED JULY 9, 2003		LT03	15	14N	18E	10.13	12.37	8.65	AFA		M
61607	090 N14 E18 34C 1	18562	DOM	BENTLY FAMILY, LLC	NW	SW	34	14N	18E	2.00		2.00	AFA	11	M
61616	090 N14 E18 10BD 1	PER	QM	GLENBROOK WATER COOPERATIVE	SE	NW	10	14N	18E	24.49	280.37	43.38	AFA	18	R
61617	090 N14 E18 10BD 1	15687	QM	GLENBROOK WATER COOPERATIVE	SE	NW	10	14N	18E	93.54		93.54	AFA	18	R
61618	090 N14 E18 10BD 1	15688	QM	GLENBROOK WATER COOPERATIVE	SE	NW	10	14N	18E	72.52		72.52	AFA	18	R
61619	090 N14 E18 10BD 1	15689	QM	GLENBROOK WATER COOPERATIVE	SE	NW	10	14N	18E	2.70		2.70	AFA	18	R
61620	090 N14 E18 10BD 1	15690	QM	GLENBROOK WATER COOPERATIVE	SE	NW	10	14N	18E	3.14	3.14	3.14	AFA		R
61624	090 N14 E18 10BD 1	15691	QM	GLENBROOK WATER COOPERATIVE	SE	NW	10	14N	18E	87.13		87.13	AFA	18	R
61743	090 N15 E18 02BACC1	16951	REC	NEVADA-PARKS DIVISION	NE	NW	2	15N	18E	6.14		6.36	AFA	24699	M
61744	090 N16 E18 35B 1	16952	REC	NEVADA-PARKS DIVISION	SE	NW	35	16N	18E	1.74	1.74	1.74	AFA		M
61784	090 N14 E18 15DCCD1	18503	DOM	BARBIE J. BARRETT M.D.	S2	LT04	15	14N	18E	6.00	6.00	6.00	AFA		D
62044	090 N16 E18 16C 1	16982	MUN	INCLINE VILLAGE G.I.D.		LT01	16	16N	18E	28.02		28.02	AFA	9	R
62045	090 N16 E18 16C 1	20090	MUN	INCLINE VILLAGE G.I.D.		LT01	16	16N	18E	61.38		61.38	AFA	9	R
62046	090 N16 E18 16C 1	20091	MUN	INCLINE VILLAGE G.I.D.		LT01	16	16N	18E	16.80		16.80	AFA	9	R
62047	090 N16 E18 16C 1	20092	MUN	INCLINE VILLAGE G.I.D.		LT01	16	16N	18E	6.15		6.15	AFA	9	R
62048	090 N16 E18 16C 1	16983	MUN	INCLINE VILLAGE G.I.D.		LT01	16	16N	18E	390.06		390.06	AFA	9	R
62049	090 N16 E18 16C 1	20135	MUN	INCLINE VILLAGE G.I.D.		LT01	16	16N	18E	7.84		7.84	AFA	9	R
62568	090 N13 E18 15CB 1	PER	MUN	ROUND HILL G.I.D.		LT03	15	13N	18E	20.16	20.16	0.00	AFA		R
62698	090 N16 E18 16C 1	16984	MUN	INCLINE VILLAGE G.I.D.	NW	SW	16	16N	18E	9.51		9.51	AFA	9	R
62724	090 N14 E18 27BDCA1	16047	QM	JIM AND DAWN WETTERLING FAMILY TRUST, DATED 6/4/2004	SE	NW	27	14N	18E	0.56	0.56	0.36	AFA		M
62725	090 N14 E18 27BDCA1	17231	QM	MAYNE REVOCABLE LIVING TRUST 7/23/92	SE	NW	27	14N	18E	0.84	0.84	0.84	AFA		D
62768	090 N16 E18 16C 1	PER	REC	INCLINE VILLAGE G.I.D.	NW	SW	16	16N	18E	200.00		0.00	AFA	9	R
62881	090 N16 E18 16C 1	16985	QM	INCLINE VILLAGE G.I.D.	SW	SW	16	16N	18E	22.00		22.00	AFA	9	R
62915	090 N16 E18 16C 1	18763	MUN	INCLINE VILLAGE G.I.D.	SW	SW	16	16N	18E	30.00		30.00	AFA	9	R
62995	090 N14 E18 27BDDB3	16046	QM	MURRAY, TODD JAMES AND CHARLOTTE YATES MURRAY	SE	NW	27	14N	18E	0.50	0.50	0.68	AFA		M
63150	090 N14 E18 22AACA1	19795	QM	LOGAN CREEK G.I.D.	NE	NE	22	14N	18E	6.14		0.00	AFA	60320	M
63443	090 N14 E18 27BA 1	16953	QM	PACIFIC DESIGN & RETAIL TRUST	NE	NW	27	14N	18E	9.80		9.80	AFA	10	M
63444	090 N14 E18 15BDCA1	17473	QM	BUCKLEY, CHARLTON H. & SUSAN L.	SE	NW	15	14N	18E	4.03		3.33	AFA	12	M
63555	090 N14 E18 27BDAC1	16048	DOM	BERES-RAFFERTY LIVING TRUST DATED 2-4-2000	SE	NW	27	14N	18E	0.56		0.52	AFA	60320, 60321	M
63776	090 N14 E18 34C 3	15602	DOM	BCP INVETMENTS LLC (63% UDI) AND JCM HOLDINGS, LLC (37% UDI)	NW	SW	34	14N	18E	0.56	0.56	0.56	AFA		D
63794	090 N16 E18 16C 1	18764	MUN	INCLINE VILLAGE G.I.D.	SW	SW	16	16N	18E	22.00		22.00	AFA	9	R
64275	090 N13 E18 10BABD1	16987	COM	U.S.-FOREST SERVICE	NE	NW	10	13N	18E	19.09		19.09	AFA	1	M
64276	090 N13 E18 10BABD2	16988	COM	U.S.-FOREST SERVICE	NE	NW	10	13N	18E	9.13		9.13	AFA	1	M
64277	090 N13 E18 10BABD3	16989	COM	U.S.-FOREST SERVICE	NE	NW	10	13N	18E	54.78		54.78	AFA	1	M
64298	090 N16 E18 16C 1	18765	MUN	INCLINE VILLAGE G.I.D.	SW	SW	16	16N	18E	3.36		3.36	AFA	9	R
64655	090 N13 E18 15AABD1	20317	REC	TRANQUIL INVESTMENTS, LLC	NE	NE	15	13N	18E	14.37	14.37	14.37	AFA		D
64826	090 N14 E18 15BDCA1	17944	DOM	ROBERT M. LEE TRUST		LT02	15	14N	18E	2.00		2.00	AFA	2	M
64836	090 N13 E18 15CB 1	PER	MUN	ROUND HILL G.I.D.		LT03	15	13N	18E	28.00	28.00	0.00	AFA		R
64839	090 N16 E18 16C 1	18766	MUN	INCLINE VILLAGE G.I.D.	SW	SW	16	16N	18E	11.00		11.00	AFA	9	R

APP NO.	SITE NAME	STATUS	MOU	OWNER OF RECORD	QQ	QTR	SEC	T	R	PERMITTED DUTY (AF)	SUPP ADJ	DUTY USED	UNIT	SUPP GW APP NO.	METHOD
64854	090 N14 E18 27BA 1	16954	QM	PACIFIC DESIGN & RETAIL TRUST	NE	NW	27	14N	18E	2.20		0.76	AFA	10	M
65751	090 N16 E18 17DADB1	16376	IRR	CASCADE BEACH, LLC	NE	SE	17	16N	18E	4.47	4.47	4.47	AFA		D
66122	090 N16 E18 16C 1	18767	MUN	INCLINE VILLAGE G.I.D.	SW	SW	16	16N	18E	47.08		47.08	AFA	9	R
66137	090 N14 E18 34B 2	17259	QM	LEDBETTER, KIRK B. AND DEBRA K.		LT02	34	14N	18E	2.00		2.00	AFA	7	M
66195	090 N13 E19 18CDBA1	PER	QM	KINGSBURY G.I.D.	SE	SW	18	13N	19E	43.70		0.00	AFA		R
66242	090 N14 E18 15BDAB1	16638	QM	DOUGLAS COUNTY	SE	NW	15	14N	18E	4.48	46.96	4.48	AFA	3	R
66243	090 N14 E18 15BDAB1	PER	QM	DOUGLAS COUNTY	SE	NW	15	14N	18E	8.36		8.36	AFA	3	R
66244	090 N14 E18 15BDAB1	16639	QM	DOUGLAS COUNTY	SE	NW	15	14N	18E	6.20		6.20	AFA	3	R
66245	090 N14 E18 15BDAB1	16640	QM	DOUGLAS COUNTY	SE	NW	15	14N	18E	0.56		0.56	AFA	3	R
66246	090 N14 E18 15BDAB1	16641	QM	DOUGLAS COUNTY	SE	NW	15	14N	18E	0.56		0.56	AFA	3	R
66247	090 N14 E18 15BDAB1	16642	QM	DOUGLAS COUNTY	SE	NW	15	14N	18E	0.56		0.56	AFA		R
66248	090 N14 E18 15BDAB1	16643	QM	DOUGLAS COUNTY	SE	NW	15	14N	18E	0.56		0.56	AFA		R
66249	090 N14 E18 15BDAB1	16644	QM	DOUGLAS COUNTY	SE	NW	15	14N	18E	0.56		0.56	AFA		R
66250	090 N14 E18 15BDAB1	16865	QM	DOUGLAS COUNTY	SE	NW	15	14N	18E	25.12		16.46	AFA	3	R
66298	090 N14 E18 15BA 1	17352	QM	DOUGLAS COUNTY	NE	NW	15	14N	18E	25.12		0.00	AFA	3	M
66432	090 N14 E18 34B 1	17282	QM	DOUGLAS COUNTY			34	14N	18E	4.50	4.50	0.00	AFA		R
66433	090 N14 E18 34B 1	17283	QM	DOUGLAS COUNTY			34	14N	18E	3.30	3.30	0.00	AFA		R
66434	090 N14 E18 34B 1	17284	QM	DOUGLAS COUNTY			34	14N	18E	0.20	0.20	0.00	AFA		R
66870	090 N14 E18 34C 1	18563	DOM	BENTLY FAMILY, LLC	NW	SW	34	14N	18E	2.00		4.50	AFA	11	M
66922	090 N16 E18 16C 1	18768	MUN	INCLINE VILLAGE G.I.D.	SW	SW	16	16N	18E	6.98		6.98	AFA	9	R
67026	090 N13 E18 09DC 3	17313	QM	DOUGLAS COUNTY		SE	9	13N	18E	26.32	26.32	0.00	AFA		R
67317	090 N14 E18 15CABD1	16456	QM	MASTROV, MARK S. AND MINDEE S.; TRUSTEES OF THE MASTROV FAMILY LIVING TRUST DATED JULY 9, 2003		LT03	15	14N	18E	2.24	2.24	0.00	AFA		M
68876	090 N13 E18 15CB 1	PER	MUN	ROUND HILL G.I.D.		LT03	15	13N	18E	12.00	12.00	0.00	AFA		R
68940	090 N15 E18 11CDAA1	17103	OTH	U.S.-FOREST SERVICE	SE	SW	11	15N	18E	4.85	4.85	0.00	AFA		instr
68941	090 N15 E18 11DACC1	17104	OTH	U.S.-FOREST SERVICE	NE	SE	11	15N	18E	181.00	181.00	0.00	AFA		instr
68942	090 N15 E18 11DACC2	17105	OTH	U.S.-FOREST SERVICE	NE	SE	11	15N	18E	181.00	181.00	0.00	AFA		instr
68943	090 N15 E18 14ABDC1	17106	OTH	U.S.-FOREST SERVICE	NW	NE	14	15N	18E	181.00	181.00	0.00	AFA		instr
69108	090 N16 E18 16C 1	PER	MUN	LOGAN CREEK ESTATES G.I.D.	SW	SW	16	16N	18E	1.50		0.00	AFA	9	R
70009	090 N16 E18 16C 1	20203	MUN	INCLINE VILLAGE G.I.D.	SW	SW	16	16N	18E	2.00		2.00	AFA	9	R
70263	090 N15 E18 11C 1	16805	QM	THUNDERBIRD LODGE PRESERVATION SOC.	NE	SW	11	15N	18E	5.76	5.76	1.19	AFA		M
70295	090 N14 E18 22ABCA1	18631	DOM	MCCALL, GEORGE AND CAROLE		LT01	22	14N	18E	0.95	0.95	0.95	AFA		M
70304	090 N14 E18 15BDCD1	17945	DOM	ROBERT M. LEE TRUST		LT02	15	14N	18E	1.00		2.06	AFA	2	M
70388	090 N14 E18 22ABCC1	18506	DOM	MFI INVESTOR WEST, LLC	NW	NE	22	14N	18E	1.00	1.56	1.00	AFA	70623	M
70497	090 N14 E18 10DDAB1	19888	IRR	LAWRENCE R. RUVO LIVING TRUST, 1989	SE	SE	10	14N	18E	2.25	4.50	1.50	AFA	14	D
70498	090 N14 E18 10DDAB1	19889	IRR	LAWRENCE R. RUVO LIVING TRUST, 1989	SE	SE	10	14N	18E	2.25		1.50	AFA	14	D
70499	090 N14 E18 10DDAB1	19890	IRR	LAWRENCE R. RUVO LIVING TRUST, 1989	SE	SE	10	14N	18E	2.25		1.50	AFA	14	D
70576	090 N14 E18 10BD 1	18622	QM	GLENBROOK WATER COOPERATIVE	SE	NW	10	14N	18E	1.00	1.00	1.00	AFA		R
70623	090 N14 E18 22ABCC1	18509	DOM	MFI INVESTOR WEST LLC	NW	NE	22	14N	18E	0.56		0.83	AFA	70388	M
70942	090 N16 E18 22BBC 1	CAN	QM	HEKMAT, KAMBIZ & MAHNAZ	NW	NW	22	16N	18E	1.00	1.00	CAN	AFA		N/A
71159	090 N13 E18 09DC 3	PER	QM	DOUGLAS COUNTY	SW	SE	9	13N	18E	15.92	15.92	0.00	AFA		R

APP NO.	SITE NAME	STATUS	MOU	OWNER OF RECORD	QQ	QTR	SEC	T	R	PERMITTED DUTY (AF)	SUPP ADJ	DUTY USED	UNIT	SUPP GW APP NO.	METHOD
71347	090 N14 E18 34C 2	18567	QM	DOUGLAS COUNTY	NE	SW	34	14N	18E	1.12	1.12	0.00	AFA		R
71348	090 N13 E18 15BBCC1	20136	IRR	SIERRA SUNSET LLC	NW	NW	15	13N	18E	4.04	76.44	4.04	AFA	13, 15	M
71349	090 N13 E18 15BBCC1	20137	IRR	SIERRA SUNSET LLC	NW	NW	15	13N	18E	4.04		0.00	AFA	13, 15	M
71350	090 N13 E18 15BBCC1	20138	IRR	SIERRA SUNSET LLC	NW	NW	15	13N	18E	0.74		0.00	AFA	13, 15	M
71351	090 N13 E18 15BBCC1	20139	IRR	SIERRA SUNSET LLC	NW	NW	15	13N	18E	4.04		0.00	AFA	13, 15	M
71352	090 N13 E18 15BBCC1	20140	IRR	SIERRA SUNSET LLC	NW	NW	15	13N	18E	3.00		0.00	AFA	13, 15	M
71353	090 N13 E18 15BBCC1	20141	IRR	SIERRA SUNSET LLC	NW	NW	15	13N	18E	4.04		0.00	AFA	13, 15	M
71439	090 N14 E18 10BD 1	18597	QM	GLENBROOK WATER COOPERATIVE	SE	NW	10	14N	18E	1.00	1.00	1.00	AFA		R
71605	090 N14 E18 10BD 1	18598	QM	GLENBROOK WATER COOPERATIVE	SE	NW	10	14N	18E	1.00	1.00	1.00	AFA		R
71736	090 N16 E18 26BACC1	PER	DOM	FINNEY, JOHN & JEANETTE K.	S2	LT01	26	16N	18E	0.56	0.56	0.56	AFA		D
72124	090 N13 E18 03ADCA1	17262	OTH	U.S.-FOREST SERVICE	SE	NE	3	13N	18E	65.76	65.76	0.00	AFA	72125	instr
72125	090 N13 E18 03AADC1	17263	OTH	U.S.-FOREST SERVICE	NE	NE	3	13N	18E	65.76		0.00	AFA	72124	instr
72439	090 N14 E18 03CCBB1	18533	QM	LANDS END LLC	SW	SW	3	14N	18E	1.00	1.00	1.47	AFA		M
72640	090 N14 E18 10BD 1	18599	QM	GLENBROOK WATER COOPERATIVE	SE	NW	10	14N	18E	1.00	1.00	1.00	AFA		R
72725	090 N14 E18 27BDAC3	PER	QM	CORMAN, LOUISE E., KENDALL, CATHERINE E., AND BUCK, STEPHEN E.	SE	NW	27	14N	18E	3.36	3.36	3.36	AFA		D
72957	090 N16 E18 16C 1	18769	MUN	INCLINE VILLAGE G.I.D.	SW	SW	16	16N	18E	1.83		1.83	AFA	9	R
73232	090 N16 E18 16C 1	20204	MUN	INCLINE VILLAGE G.I.D.	W2	SW	16	16N	18E	90.50		90.50	AFA	9	R
73505	090 N16 E18 16C 1	18770	MUN	INCLINE VILLAGE G.I.D.	SW	SW	16	16N	18E	2.00		2.00	AFA	9	R
73813	090 N14 E18 34B 1	17285	QM	DOUGLAS COUNTY			34	14N	18E	0.56	0.56	0.00	AFA		R
74214	090 N14 E18 34B 1	PER	QM	DOUGLAS COUNTY			34	14N	18E	8.56	8.56	0.00	AFA		R
76054	090 N16 E18 16C 1	PER	MUN	CN HOTEL HOLDINGS, LLC	SW	SW	16	16N	18E	14.16		0.00	AFA	9	R
76102	090 N16 E18 16C 1	PER	MUN	CN HOTEL HOLDINGS, LLC	SW	SW	16	16N	18E	7.67		0.00	AFA	9	R
76376	090 N16 E18 22BBC 1	PER	QM	QUIET WATERS LLC	NW	NW	22	16N	18E	1.00	1.00	1.00	AFA		R
76377	090 N13 E18 15BBCC1	20142	IRR	SIERRA SUNSET, LLC	NW	NW	15	13N	18E	72.40		18.10	AFA	13, 16	M
76378	090 N13 E18 15BBCC1	20143	IRR	SIERRA SUNSET, LLC	NW	NW	15	13N	18E	13.22		18.10	AFA	13, 16	M
76379	090 N13 E18 15BBCC1	20144	IRR	SIERRA SUNSET, LLC	NW	NW	15	13N	18E	72.40		18.10	AFA	13, 16	M
76380	090 N13 E18 15BBCC1	20145	IRR	SIERRA SUNSET, LLC	NW	NW	15	13N	18E	72.40		9.72	AFA	13, 16	M
76381	090 N13 E18 15BBCC1	20146	IRR	SIERRA SUNSET, LLC	NW	NW	15	13N	18E	72.40		0.00	AFA	13, 16	M
76382	090 N13 E18 15BBCC1	20147	IRR	SIERRA SUNSET, LLC	NW	NW	15	13N	18E	53.72		0.00	AFA	13, 16	M
76669	090 N14 E18 15DCAB1	PER	QM	EPISCOPAL DIOCESE OF NEVADA	SW	SE	15	14N	18E	13.20		0.00	AFA	57367	M
77554	090 N16 E18 16C 1	PER	MUN	INCLINE VILLAGE G.I.D.		SW	16	16N	18E	0.56		0.00	AFA	9	R
77555	090 N16 E18 16C 1	PER	MUN	INCLINE VILLAGE G.I.D.		SW	16	16N	18E	1.00		0.00	AFA	9	R
77556	090 N16 E18 16C 1	PER	MUN	INCLINE VILLAGE G.I.D.		SW	16	16N	18E	0.56		0.00	AFA	9	R
77982	090 N14 E18 12BAAA1	20646	QM	U.S.-FOREST SERVICE	NE	NW	12	14N	18E	2.50	2.50	0.00	AFA	9	M
78136	090 N16 E18 16C 1	PER	MUN	INCLINE VILLAGE G.I.D.		SW	16	16N	18E	1.61		0.00	AFA	9	R
78243	090 N14 E18 27BDDb1	20155	QM	BELOKAMENSKIY, ALEXANDER YAKOVLEVICH		LT02	27	14N	18E	0.34		0.56	AFA	12645	M
78583	090 N16 E18 16C 1	PER	MUN	INCLINE VILLAGE G.I.D.		LT01	16	16N	18E	0.56		0.00	AFA	9	R
78584	090 N16 E18 16C 1	20240	MUN	INCLINE VILLAGE G.I.D.		LT01	16	16N	18E	0.56		0.56	AFA	9	R
79014	090 N17 E18 35AADC1	PER	MUN	INCLINE VILLAGE G.I.D.	NE	NE	35	17N	18E	3.36	3.36	0.00	AFA		R
79612	090 N13 E18 22CB 3	PER	REC	HEAVENLY VALLEY, A NEVADA LP		LT03	22	13N	18E	592.00	592.00	55.38	AFA	79613	R

APP NO.	SITE NAME	STATUS	MOU	OWNER OF RECORD	QQ	QTR	SEC	T	R	PERMITTED DUTY (AF)	SUPP ADJ	DUTY USED	UNIT	SUPP GW APP NO.	METHOD
79613	090 N13 E18 27BB 1	PER	REC	HEAVENLY VALLEY, A NEVADA LP	NW	NW	27	13N	18E	592.00		0.00	AFA	79612	Snowmaking
79711	090 N14 E18 27BDAC4	19830	DOM	SCAP 6, LLC	SE	NW	27	14N	18E	0.56	0.56	0.56	AFA		D
79789	090 N13 E18 16D 2	PER	QM	WAVEDANCE LLC	SE	SE	16	13N	18E	3.36	3.36	3.33	AFA		M
80360	090 N13 E18 26CACD1	PER	QM	EDGEWOOD WATER COMPANY	NE	SW	26	13N	18E	722.11		654.84	AFA	4	R
81029	090 N16 E18 19ABDD1	20895	QM	SARDELLA, LOUIS M.	LT01		19	16N	18E	1.00	1.00	0.59	AFA		M
81581	090 N14 E18 34B 4	20177	QM	CHAMBERLAIN, PAUL H JR	LT 1		34	14N	18E	2.35	2.35	1.61	AFA		M
81895	090 N16 E18 19ACDA1	PER	DOM	ELISE H FETT 2005 TRUST	LT2		19	16N	18E	0.40	0.40	0.51	AFA		M
81911	090 N14 E18 34B 2	20312	QM	LEDBETTER, KIRK B. AND DEBRA K.	LT02		34	14N	18E	2.00		1.41	AFA	7	M
81912	090 N14 E18 10CD 4	PER	QM	SHOEN, PAUL F	LT04		10	14N	18E	1.00	1.00	1.00	AFA		D
82172	090 N14 E18 27CDCC1	PER	DOM	LAKE JUSTIFIED INC	SE	SW	27	14N	18E	0.40	0.40	0.42	AFA		M
83343	090 N13 E18 15CB 1	PER	QM	ROUND HILL G.I.D.	LT03		15	13N	18E	1.67	1.67	0.00	AFA		R
83344	090 N13 E18 15CB 1	PER	QM	ROUND HILL G.I.D.	LT03		15	13N	18E	0.56	0.56	0.00	AFA		R
83345	090 N13 E18 15CB 1	PER	QM	ROUND HILL G.I.D.	LT03		15	13N	18E	16.24	16.24	0.00	AFA		R
84541	090 N14 E18 15DCCB1	PER	QM	JAMES P CZAJKOWSKI	LT 4		15	14N	18E	1.00	1.00	0.50	AFA		D
85046	090 N14 E18 34CCAA1	PER	QM	JANNETTI, ROBERTO FRANK	SW		34	14N	18E	1.85	1.85	0.42	AFA		D
85309	090 N16 E18 19BDCA1	PER	DOM	RICHARD J. LIVONI FIRST FAMILY LIMITED PARTNERSHIP	LT02		19	16N	18E	0.40	0.40	0.40	AFA		D
85348	090 N16 E18 22ADCD1	PER	QM	SF PACIFIC LLC	SE	NE	22	16N	18E	3.44		3.45	AFA	19262	M
85610	090 N13 E18 21DB 1	PER	QM	EDGEWOOD WATER COMPANY	NW	SE	21	13N	18E	554.40		0.00	AFA	4	R
85611	090 N13 E18 21DB 1	PER	QM	PARK CATTLE COMPANY	NW	SE	21	13N	18E	139.00		0.00	AFA	4	R
85612	090 N13 E18 21DB 1	PER	QM	PARK CATTLE COMPANY	NW	SE	21	13N	18E	197.48		0.00	AFA	4	R
85613	090 N13 E18 21DB 1	PER	QM	PARK CATTLE COMPANY	NW	SE	21	13N	18E	59.90		0.00	AFA	4	R
85614	090 N13 E18 21DB 1	PER	QM	PARK CATTLE COMPANY	NW	SE	21	13N	18E	13.77		0.00	AFA	4	R
85615	090 N13 E18 21DB 1	PER	QM	EDGEWOOD WATER COMPANY	NW	SE	21	13N	18E	722.11		0.00	AFA	4	R
86142	090 N14 E18 15DBCC1	PER	QM	SF PACIFIC, LLC	NW	SE	15	14N	18E	0.56	0.56	0.72	AFA		D
86491	090 N16 E18 19AA 1	PER	DOM	VAN DYCK, CHRISTINA	LT01		19	16N	18E	0.44	0.44	0.01	AFA		M
86501	090 N16 E18 19AACB1	PER	QM	VAN DEN BERG FAMILY TRUST	LT01		19	16N	18E	0.50	0.50	N/A	AFA		M
86502	090 N16 E18 19AACB1	PER	QM	MAX SOBOL LIVING TRUST	LT01		19	16N	18E	0.50	0.50	N/A	AFA		N/A ^C
86622	090 N14 E18 15BD 1	PER	QM	UPPAWAY ESTATES, INC.	SE	NW	15	14N	18E	1.00	1.00	1.00	AFA		R
86652	090 N14 E18 15CA 1	PER	DOM	JACOBSEN, JEFFREY J.	LT03		15	14N	18E	4.42	4.42	N/A	AFA		D
86999	090 N14 E18 34CBAA1	PER	DOM	BENTLY FAMILY, LLC	NW	SW	34	14N	18E	1.00	1.00	0.01	AFA		M
87125	090 N13 E18 22CB 3	PER	REC	HEAVENLY VALLEY	LT03		21	13N	18E	350.00		0.00	AFA	17	R
26325S08	090 N13 E18 23BACA1	PER	IRR	DOUGLAS COUNTY SEWER IMPROVEMENT DIS	NE	NW	23	13N	18E	1872.00		N/A	AFA	8	R
26325S10	090 N13 E18 23BACA1	PER	IRR	DOUGLAS COUNTY SEWER IMPROVEMENT DIS	NE	NW	23	13N	18E	5600.00		N/A	AFA	8	R
29532A01	090 N14 E18 03CCAD1	11834	QM	THOMAS KURT WITTER REVOCABLE TRUST	SW	SW	3	14N	18E	0.56	0.56	0.56	AFA		M
29532A02	090 N14 E18 03CCAD1	14578	QM	ALVIN W. RAY, TRUSTEE	SW	SW	3	14N	18E	0.56	0.56	0.56	AFA		M
56870E	090 N13 E18 27ACDB1	PER	ENV	WT ENVIRONMENTAL CONSULTANTS INC.	NE	NW	19	13N	18E	16.14	16.14	16.14	AFA		D
59276E	090 N13 E18 15DCCD1	PER	ENV	STATION PARTNERSHIP	SW	SE	15	13N	18E	2.42	2.42	2.42	AFA		D
60226E	090 N16 E18 15DBCA1	PER	ENV	CHEVRON USA PRODUCTS CO.	NW	SE	15	16N	18E	28.96	28.96	28.96	AFA		D
60707E	090 N13 E18 26BBBA1	PER	ENV	MICHELSSEN, MARK MR.	NW	NW	26	13N	18E	8.03	8.03	8.03	AFA		D
6500A01	090 N14 E18 15DDCD1	2078	OTH	FULSTONE, CHARLES L.	SE	SE	15	14N	18E	0.20	0.20	0.20	AFA		D

APP NO.	SITE NAME	STATUS	MOU	OWNER OF RECORD	QQ	QTR	SEC	T	R	PERMITTED DUTY (AF)	SUPP ADJ	DUTY USED	UNIT	SUPP GW APP NO.	METHOD
6500A06	090 N14 E18 15DDCD1	2212	OTH	JACOBSEN, JEFFREY J.	SE	SE	15	14N	18E	48.58	48.58	48.58	AFA		D
8211A01	090 N14 E18 34CDAC2	6738	DOM	PINE ROCK, LLC		LT04	34	14N	18E	0.55	0.55	8.22	AFA		M
8211A02	090 N14 E18 34CDAC2	6739	DOM	RAY, VIDA M.		LT04	34	14N	18E	1.12	1.12	8.22	AFA		M
8211A03	090 N14 E18 34CDAC2	6740	DOM	ELLSWORTH CHAPPELL		LT04	34	14N	18E	1.69	1.69	8.22	AFA		M
8211A04	090 N14 E18 34CDAC2	6741	DOM	AMOROSO FAMILY TRUST		LT04	34	14N	18E	0.56	0.56	8.22	AFA		M
8211A05	090 N14 E18 34CDAC2	6742	DOM	AMOROSO FAMILY TRUST		LT04	34	14N	18E	0.75	0.75	8.22	AFA		M
8211A06	090 N14 E18 34CDAC2	6743	DOM	DOUGHTY, DONALD L.		LT04	34	14N	18E	1.69	1.69	8.22	AFA		M
84987E	090 N16 E18 17DABC1	PER	ENV	FERGUSON, MARY ANN		SE	17	16N	18E	6.44	6.44	6.44	AFA		D
84988E	090 N16 E18 17DABC1	PER	ENV	FERGUSON, MARY ANN		LT03	17	16N	18E	26.06	26.06	26.06	AFA		D
V01465	090 N13 E18 23CACA1	VST	IRR	RABE, CHRIS , JR.	NE	SW	23	13N	18E	0.00	0.00	231.08	AFA		D
V02147	090 N14 E18 14DCBB1	349-1	DEC	GLENBROOK COMPANY	SW	SE	14	14N	18E	44.06	79.74	20.95	AFA	V02148	D
V02148	090 N14 E18 11DCBD1	350-1	IRR	BENTLY FAMILY, LLC			11	14N	18E	16.80	16.80	17.80	AFA		D
V02148	090 N14 E18 11DCBD1	350-2	IRR	BENTLY FAMILY, LLC			11	14N	18E	46.99		3.48	AFA	V02147	D
V02149	090 N14 E18 14CCAC1	VST	STK	LAWRENCE R. RUVO LIVING TRUST, 1989	SW	SW	11	14N	18E	2.17	2.17	2.17	AFA		D
V02150	090 N14 E18 14BCBB1	VST	STK	GLENBROOK PROPERTIES		LT02	10	14N	18E	2.17	2.17	2.17	AFA		D
V02381	090 N13 E18 23CAC1	VST	IRR	RABE, WILLIAM AND ELIZABETH S.	NE	SW	23	13N	18E	324.20	324.20	324.20	AFA		D
V02382	090 N13 E18 23CBDA1	VST	IRR	ELIZABETH S. RABE TESTAMENTARY TRUST	NW	SW	23	13N	18E	314.72	314.72	314.72	AFA		D
V02388	090 N13 E18 26AADB1	VST	IRR	DELANEY, ALVIN	NE	NE	26	13N	18E	64.80	64.80	64.80	AFA		D
V02420	090 N13 E18 26BCDB1	VST	IRR	PARK, D.W.	SW	NW	26	13N	18E	14.90	14.90	14.90	AFA		D
V02421	090 N13 E18 26CDBA1	VST	IRR	PARK CATTLE COMPANY	SE	SW	26	13N	18E	154.18	154.18	154.18	AFA		D

APP NO.	SITE NAME	STATUS	MOU	OWNER OF RECORD	QQ	QTR	SEC	T	R	PERMITTED DUTY (AF)	SUPP ADJ	DUTY USED	UNIT	SUPP GW APP NO.	METHOD
---------	-----------	--------	-----	-----------------	----	-----	-----	---	---	---------------------	----------	-----------	------	-----------------	--------

NOTES:

¹ THE TOTAL COMBINED DUTY OF PERMITS 7940, 8327, 17081, 64275, 64276, AND 64277 SHALL NOT EXCEED 1,000 AFA.

² THE TOTAL COMBINED DUTY OF PERMITS 11949, 64826, AND 70304 SHALL NOT EXCEED 3.40 AFA.

³ THE TOTAL COMBINED DUTY OF PERMITS 66242, 66243, 66244, 66245, 66246, 66247, 66248, 66249, 66250, 66243 AND 66298 SHALL NOT EXCEED 46.963 AFA.

⁴ THE TOTAL COMBINED DUTY OF PERMITS 22021, 80360, 85610, 85611, 85612, 85613, 85614, AND 85615 SHALL NOT EXCEED 1684.66 AFA.

⁵ THE TOTAL COMBINED DUTY OF PERMITS 43784, 54170, AND 54171 SHALL NOT EXCEED 77.56 AFA.

⁶ THE TOTAL COMBINED DUTY OF PERMITS 24571, 24572, AND 58548 SHALL NOT EXCEED 6.61 AFA.

⁷ THE TOTAL COMBINED DUTY OF PERMITS 25923, 66137, AND 81911 SHALL NOT EXCEED 4.068 AFA.

⁸ THE TOTAL COMBINED DUTY OF PERMITS 26325, 26325S08, AND 26325S10 SHALL NOT EXCEED 6,720 AFA

⁹ THE TOTAL COMBINED DUTY OF WATER UNDER PERMITS 40511, 40512, 40515, 43042, 52244, 58395, 58396; 62044, 62045, 62046, 62047, 62048, 62049, 62698, 62768, 62881, 62915, 63794, 64298, 64839, 66122, 66922, 69108, 70009, 72957, 73232, 73505, 76054, 76102, 77554, 77555, 77556, 78136, 78583, 78584, 88248 AND 88249 SHALL NOT EXCEED 4,497.27 ACRE-FEET ANNUALLY, OF WHICH 200 ACRE-FEET ANNUALLY IS FOR SNOW-MAKING PURPOSES UNDER PERMIT 62768.

¹⁰ THE TOTAL COMBINED DUTY OF PERMITS 53770, 63443, AND 64854 SHALL NOT EXCEED 15.36 AFA.

¹¹ THE TOTAL COMBINED DUTY OF PERMITS 54217, 61607, AND 66870 SHALL NOT EXCEED 6.24 AFA.

¹² THE TOTAL COMBINED DUTY OF PERMITS 12814, 53767, AND 63444 SHALL NOT EXCEED 7.24 AFA.

¹³ THE TOTAL COMBINED DUTY OF PERMITS 71348, 71349, 71350, 71351, 71352, 71353, 76377, 76378, 76379, 76380, 76381 AND 76382 SHALL NOT EXCEED 76.44 AFA.

¹⁴ THE TOTAL COMBINED DUTY OF PERMITS 70497, 70498, AND 70499 SHALL NOT EXCEED 4.50 AFS.

¹⁵ THE TOTAL COMBINED DUTY OF PERMITS 71348, 71349, 71350, 71351, 71352, AND 71353 SHALL NOT EXCEED 4.04 AFA.

¹⁶ THE TOTAL COMBINED DUTY OF PERMITS 76377, 76378, 76379, 76380, 76381, AND 76382 SHALL NOT EXCEED 72.40 AFA.

¹⁷ THE TOTAL COMBINED DUTY OF PERMITS 58344 (IVGID) AND 87125 (HEAVENLY) SHALL NOT EXCEED 350 AFS.

¹⁸ THE TOTAL COMBINED DUTY OF WATER UNDER PERMITS 61616, 61617, 61618, 61619, 61624 SHALL NOT EXCEED 280.37 AFA.

¹⁹ THE TOTAL COMBINED DUTY OF WATER UNDER PERMITS 60902, 60903, 60904, 60905, 60906, 90907, 60908 AND 60909 SHALL NOT EXCEED 441.50 AFA.

METHOD COLUMN ABBREVIATIONS

^A Not part of TROA

^B Certificated water rights in the forfeiture process

^C Permits that have not submitted Proof of Completion

APPENDIX B. LAKE TAHOE WATER USAGE BY POINT OF DIVERSION

SITE NAME	STATUS	PERMIT NO.	MOU	OWNER OF RECORD	DUTY (AF) 2018	DUTY USED 2018
090 N15 E18 36CCCC1	1288	2755	IRR	NEVADA-PARKS DIVISION	73.00	73.00
090 N14 E18 22ABDA1	2115	6501	OTH	FULSTONE, CHARLES L.	212.00	212.00
090 N15 E18 27DCCA1	1547	6830	DOM	U.S.-FOREST SERVICE	32.00	32.00
090 N13 E18 10AADB1	2364	7940	IRR	U.S.-FOREST SERVICE	1024.00	24.00
090 N13 E18 11BBCA1	2365	8327	IRR	U.S.-FOREST SERVICE	24.00	24.00
090 N15 E18 26BBBD1	1707	9253	DOM	LAKE TAHOE SECRET HARBOR CORP.	4.00	0.11
090 N14 E18 02CCAB1	2574	9997	DOM	PATRICK K. WILLIS FAMILY TRUST 3/28/2006	2.02	2.02
090 N14 E18 12ACBD1	3592	10058	DOM	U.S.-FOREST SERVICE	5.57	0.50
090 N13 E18 23CBCB1	3403	10312	REC	4H CAMP-NEVADA	30.00	30.00
090 N17 E18 26CCCA1	4217	11624	IRR	FRANKTOWN CREEK IRRIGATION CO.	2752.59	0.00
090 N14 E18 15DDCC1	3905	11635	DOM	ELGES, ERVIN	0.72	0.72
090 N14 E18 22AADC1	6207	11672	QM	LOGAN CREEK ESTATES G.I.D.	12.54	3.33
090 N13 E18 09DC 1	5293	11855	MUN	DOUGLAS COUNTY	57.70	57.70
090 N13 E18 27DBAB1	4122	11870	QM	GILLEMOT FAMILY TRUST	59.87	0.00
090 N14 E18 03CDBD1	3282	11891	DOM	TOMELQUI HOLDINGS, LLC	0.20	0.20
090 N14 E18 03CDDC1	3283	11892	DOM	RUSSELL, CAROLINE T.	0.20	0.20
090 N14 E18 03C 1	3284	11893	DOM	BROOKS, GRACE S.	0.30	0.30
090 N14 E18 10BA 1	3278	11894	DOM	PRAY MEADOW LLC, A DELAWARE LIMITED LIABILITY COMPANY	0.20	0.20
090 N14 E18 10BA 2	3279	11895	DOM	TAYLOR, MARYLY KRUSI	0.35	0.35
090 N14 E18 10ABCB3	3280	11896	DOM	DAISS, JANE	0.35	0.35
090 N14 E18 10ABCD1	3285	11897	DOM	AVERY, L. BURT	0.25	0.25
090 N14 E18 10BA 3	4198	11898	DOM	TAYLOR, MARYLY KRUSI	0.30	0.30
090 N14 E18 10ABCB1	4125	11900	DOM	ROCHESTER, DUDLEY & PAUL, & CAIRD	0.43	0.43
090 N14 E18 10ABCA1	3286	11901	DOM	JEPSEN, CHARLOTTE	0.41	0.41
090 N14 E18 10CD 1	4199	11902	DOM	CLARK, EDWARD S.	0.30	0.30
090 N14 E18 03CDCA1	4086	11903	DOM	ENGS, EDWARD W. JR.	0.41	0.41
090 N14 E18 03CDCB1	4200	11904	DOM	ROBERTSON, ANTHON B.	0.41	0.41
090 N13 E18 10C 1	3287	11907	DOM	TILTON FAMILY PARTNERS	0.25	0.20
090 N13 E18 09DD 1	3288	11912	DOM	BERGSTROM, R.H.	0.20	0.20
090 N13 E18 09DD 2	3289	11948	DOM	RICH, H.M.	0.20	0.20
090 N14 E18 15BD CD1	3290	11949	DOM	ROBERT M. LEE TRUST DATED 10/26/90	3.40	0.40
090 N14 E18 15CABD2	3291	11950	DOM	WHISPERING PINES OF GLENBROOK	0.57	0.57
090 N14 E18 15DCCD1	4140	11959	DOM	BLUTH FAMILY TRUST, DATED 4/19/1993	0.30	0.30
090 N13 E18 09DD 3	3292	11976	DOM	HAGARTY, ALICE A.	0.20	0.20
090 N13 E18 21AA 1	4141	12024	REC	U.S.-FOREST SERVICE	36.50	36.50
090 N13 E18 10B 2	3870	12047	DOM	HARVEY, JOHN L. AND MARION E.	0.36	0.36
090 N14 E18 15DCDB1	3299	12515	DOM	BLUTH FAMILY TRUST, DATED 4/19/1993	0.20	0.20
090 N14 E18 27BDDB1	3516	12645	DOM	BELOKAMENSKIY, ALEXANDER YAKOVLEVICH	0.85	0.51
090 N14 E18 27BDAB1	3496	12786	DOM	POE JAY AND DANA	0.17	0.17
090 N14 E18 27BDAB3	4026	12787	DOM	THE GRANADA INC	2.20	2.20
090 N14 E18 15BDBC1	4142	12814	DOM	BUCKLEY, CHARLTON H. & SUSAN L.	0.41	0.41
090 N14 E18 27BDAC1	3477	12969	DOM	GRANT, ROBBIE	0.41	0.41
090 N13 E18 15CB 1	5420	12997	QM	ROUND HILL G.I.D.		90.40
090 N14 E18 27BDDB2	3959	13034	DOM	CHRIS H. SAUER, III	0.41	0.46
090 N14 E18 34BAC 1	3561	13066	DOM	STEELE, GLADYS A.	0.55	0.55
090 N14 E18 34BABC1	3497	13146	DOM	EDWARDS, SAMUEL H.	0.25	0.20
090 N14 E18 27BDAB2	3498	13176	DOM	PACIFIC DESIGN & RETAIL TRUST	0.26	5.00
090 N13 E18 09AD 1	3683	13188	DOM	JOHNSON, CARL F.	0.28	0.28
090 N16 E18 23CBAD1	3754	13445	DOM	KESSLER, MARY E.	0.55	0.00
090 N13 E18 09DA 2	5294	13538	DOM	LAKE TAHOE CONFERENCE COMM. PRESBYT	6.20	6.20
090 N14 E18 10ABCC1	4261	15212	DOM	ESSER, WM. M.	0.43	0.37
090 N13 E18 15BC 1	5421	16410	QM	ROUND HILL G.I.D.	491.17	0.97
090 N14 E18 34CACB1	7221	16488	QM	DIGGLE, PAUL W.	3.36	3.36
090 N13 E18 10B 1	4627	16780	DOM	HERRIN, WILLIAM V.	3.72	3.72
090 N13 E18 26ABAA1	5464	16833	QM	KINGSBURY G.I.D.	18.11	18.11
090 N13 E18 23CDCD1	5465	16834	QM	KINGSBURY G.I.D.	36.18	36.18

SITE NAME	STATUS	PERMIT NO.	MOU	OWNER OF RECORD	DUTY (AF) 2018	DUTY USED 2018
090 N13 E18 23CDDC2	5502	16835	QM	KINGSBURY WATER COMPANY	67.21	67.21
090 N14 E18 34BAAB1	4697	17044	QM	GIVENS, JERRY	3.40	3.40
090 N13 E18 10AADB1	4698	17081	QM	U.S.-FOREST SERVICE		1000.00
090 N14 E18 10CD 2	4929	17235	DOM	JOHNSON FAMILY TRUST AGREEMENT	0.51	0.51
090 N16 E18 22BAC 1	4941	17310	DOM	ECCLES, F. KELLY	1.61	1.61
090 N14 E18 04D 1	4986	17763	DOM	LANDS END ASSOCIATION	0.56	0.56
090 N13 E18 23ADBD1	6265	17778	QM	KINGSBURY G.I.D.	6.14	49.85
090 N13 E18 23DADD1	5798	17782	QM	KINGSBURY G.I.D.	44.81	44.81
090 N13 E18 23CCCD1	6380	17783	QM	KINGSBURY G.I.D.	132.79	132.79
090 N16 E18 23CBDC1	4942	17788	DOM	SUMMERFIELD, LESTER D.	3.13	3.13
090 N14 E18 10ABCB2	5369	17922	DOM	HORGAN, DOROTHY L.	0.46	0.46
090 N16 E18 22BAC 2	5426	18139	DOM	GIBSON, THELMA V.	0.18	0.18
090 N16 E18 22BBD 1	5231	18174	DOM	HIATT, GLENN J. AND HELEN J.	0.54	0.54
090 N14 E18 27BDCA1	5503	18317	QM	BENTLY FAMILY, LLC	1.12	1.12
090 N13 E18 27DBBD1	5092	18332	COM	HARVEYS CASINO RESORT	180.94	0.00
090 N13 E18 27DBBA1	5093	18333	COM	HARRAH CLUB INC.	180.94	0.00
090 N13 E18 27DBBD2	5094	18334	COM	HARRAH CLUB INC.	180.94	0.00
090 N14 E18 34CADB1	5669	18353	QM	HAM, WILLIAM F.	0.71	0.71
090 N13 E18 24CCDA1	6239	18448	QM	GILLEMOT, GEORGE W. FAMILY TRUST	0.09	0.09
090 N13 E18 24CADA1	5723	18652	COM	KINGSBURY G.I.D.	16.88	4.27
090 N14 E18 34CABD2	5544	18739	DOM	RESIDENTIAL PROPERTY INVESTMENT, LLC	4.07	4.07
090 N14 E18 34CABD1	5545	18740	DOM	CORRIE, SIDNEY JR. AND CAROL L.	1.60	1.60
090 N13 E18 23CDDC1	7033	18757	QM	KINGSBURY G.I.D.	151.22	151.22
090 N14 E18 34B 5	6318	18921	DOM	CURLER, MRS. ALMA	0.37	0.37
090 N13 E18 16DD 1	5546	19222	QM	ELK POINT COUNTRY CLUB HOMEOWNERS ASSOCIATION, INC.	49.72	22.18
090 N16 E18 22ADCD1	5385	19262	QM	SF PACIFIC, LLC	0.31	0.31
090 N13 E18 22CB 1	7108	19911	MUN	KINGSBURY G.I.D.	172.80	172.80
090 N14 E18 15DCDC1	5974	20037	DOM	VICTOR & EYVE SZANTO REVOCABLE TRUST DATED MAY 17, 2004	0.28	0.28
090 N13 E18 09DA 1	5543	20061	COM	DOUGLAS COUNTY	20.06	20.06
090 N13 E19 18CDBA1	7109	20196	QM	KINGSBURY G.I.D.	290.32	263.36
090 N13 E19 19DDBC1	7110	20198	QM	KINGSBURY G.I.D.	64.45	0.00
090 N13 E18 25BDBB1	7277	20228	QM	KINGSBURY G.I.D.	179.22	0.00
090 N13 E18 23ADDC1	7034	20630	QM	KINGSBURY G.I.D.	13.44	0.00
090 N14 E18 10CD 3	6292	20667	DOM	WILSON, BRYCE	0.65	0.65
090 N14 E18 27BDAC2	5980	20762	DOM	CRITES, NELLIE M.	0.23	0.09
090 N16 E18 23CD 1	6096	20918	DOM	CUMMINGS, JOSEPH W.	0.55	0.55
090 N14 E18 15CACD1	6919	21140	DOM	SF PACIFIC, LLC	0.56	0.56
090 N13 E18 16D 1	6211	21187	QM	ELK POINT COUNTRY CLUB HOMEOWNERS ASSOCIATION, INC.	40.33	40.33
090 N13 E18 15CB 1	8265	21393	MUN	ROUND HILL G.I.D.		126.75
090 N16 E18 22D 1	6001	21478	QM	FARRINGTON, ALBERTA	2.24	2.24
090 N13 E18 26CACD1	8103	22021	QM	EDGEWOOD WATER COMPANY	1274.51	0.00
090 N13 E18 22CB 3		23017	QM	KINGSBURY G.I.D.	2275.80	0.00
090 N14 E18 10DB 2	7859	24458	DOM	GLENBROOK WATER COOPERATIVE INC	0.55	0.55
090 N14 E18 34CADB2	7196	24571	QM	LAKESIDE COVER RESORT PARTNERSHIP	6.60	5.59
090 N14 E18 34CACB2	7197	24572	QM	LAKESIDE COVE RESORT PART., LTD.	5.60	5.60
090 N15 E18 02BD 1	7340	24699	REC	NEVADA-PARKS DIVISION	39.28	0.00
090 N13 E18 22CB 2	7512	24737	REC	4H CLUB CAMP-NEVADA	29.15	29.15
090 N13 E18 24CADA1	8845	24840	COM	KINGSBURY G.I.D.		0.00
090 N15 E18 12DCCB1	8855	24877	MUN	NEVADA-BUILDINGS AND GROUNDS DIVISION	90.79	0.00
090 N14 E18 34BD 1	8674	25413	QM	KLINE, DUDLEY L.JR.	1.12	0.56
090 N14 E18 34BD 2	8675	25414	QM	KLINE, DUDLEY L. JR.		0.56
090 N14 E18 34BCDD1	9547	25923	DOM	BEERS, MARIE C. ZOCHER	0.07	0.07
090 N13 E18 23BACA1		26325	STO	DOUGLAS COUNTY SEWER IMPROVEMENT DIS	6720.00	N/A
090 N14 E18 34B 3	12737	26482	QM	DISTRICT	0.58	0.58
090 N14 E18 34CDBB1	9842	27277	QM	HALDAN, ETHELMAE S.	1.46	1.61
090 N16 E18 26BACA1	8980	27674	DOM	MEAD, HAROLD B.	0.51	0.51
090 N13 E18 27BAAA1		27676	REC	PARK CATTLE COMPANY	450.00	185.90

SITE NAME	STATUS	PERMIT NO.	MOU	OWNER OF RECORD	DUTY (AF) 2018	DUTY USED 2018
090 N13 E18 27BAAA1		27677	REC	PARK CATTLE COMPANY		180.48
090 N13 E18 15CB 1		28038	MUN	ROUND HILL G.I.D.		0.00
090 N14 E18 03CCAD1	9463	29531	QM	JOUFLAS, PETER T.	0.55	2.15
090 N14 E18 03CCAD1	10922	29533	QM	RAY, RICHARD G.	0.55	2.15
090 N13 E18 15CB 1		30756	COM	KINGSBURY G.I.D.		3.93
090 N15 E18 12DCCB1		30896	MUN	NEVADA-BUILDINGS AND GROUNDS DIVISION	3000.00	0.00
090 N14 E18 02ADAB1	13549	39990	REC	NEVADA-PARKS DIVISION	0.21	0.03
090 N16 E18 16C 1	14298	40511	MUN	INCLINE VILLAGE G.I.D.	6091.25	777.00
090 N16 E18 16C 1	13536	40512	MUN	INCLINE VILLAGE G.I.D.		625.00
090 N16 E18 16C 1	13537	40515	MUN	INCLINE VILLAGE G.I.D.		625.00
090 N16 E18 16C 1	13539	43042	QM	CEDAR CREEK HOUSING INCORPORATED		0.46
090 N14 E18 10DB 1	13367	43784	IRR	GLENBROOK COUNTRY CLUB	48.79	0.00
090 N13 E18 15CB 1		45385	QM	ROUND HILL G.I.D.		0.00
090 N13 E18 15CB 1	20430	45786	QM	ROUND HILL G.I.D.		0.00
090 N16 E18 16C 1	14299	52244	QM	INCLINE VILLAGE G.I.D.		1.66
090 N14 E18 11BCCA1	18498	52277	IRR	GLENBROOK HOMEOWNERS ASS.	86.88	86.88
090 N14 E18 22AC 1	13557	52438	QM	RRA FAMILY TRUST UA DATED MARCH 14, 2007 AS AMNEDED, ROGE	1.00	3.14
090 N14 E18 15BDAB2	14250	53767	QM	BUCKLEY, CHARLTON H.	2.80	2.80
090 N14 E18 15CAAB1	14251	53768	QM	KILLEBREW FAMILY TRUST	1.68	0.59
090 N14 E18 27BA 1	14252	53770	QM	PACIFIC DESIGN & RETAIL TRUST	15.36	3.36
090 N14 E18 27BDDDB3	15430	53771	QM	MURRAY, TODD JAMES AND CHARLOTTE YATES	3.30	0.56
090 N14 E18 10ACB 1	16947	54170	IRR	INCLINE VILLAGE GID	64.68	64.68
090 N14 E18 10ACB 1	16948	54171	IRR	THE GLENBROOK CLUB	36.50	10.02
090 N13 E18 26CDBA1	14851	54190	IRR	PARK CATTLE COMPANY	159.58	0.00
090 N14 E18 34C 1	18561	54217	QM	BENTLY FAMILY, LLC	10.24	2.24
090 N14 E18 15CAAC1	14831	55484	DOM	PRIM, WAYNE L.	4.00	4.00
090 N14 E18 02CCCD1	14231	55683	QM	PATRICK K. WILLIS FAMILY TRUST	7.58	1.60
090 N14 E18 02CCCD1	14232	55837	QM	PATRICK K. WILLIS FAMILY TRUST		5.98
090 N14 E18 15DCAB1		57367	QM	EPISCOPAL DIOCESE OF NEVADA	23.10	4.83
090 N16 E18 16C 1		58344	REC	INCLINE VILLAGE G.I.D.		175.70
090 N16 E18 16C 1	16981	58395	QM	INCLINE VILLAGE G.I.D.		27.50
090 N16 E18 16C 1		58396	QM	INCLINE VILLAGE G.I.D.		156.31
090 N14 E18 34CADB2	17243	58548	QM	LAKESIDE COVE HOMEOWNERS ASSOCIATION		0.00
090 N14 E18 22AADC1		60320	QM	LOGAN CREEK G.I.D.		3.07
090 N14 E18 22AADC1		60321	QM	LOGAN CREEK G.I.D.		5.91
090 N14 E18 02CCCD1	16950	60403	QM	GLENBROOK WATER COOPERATIVE, INC., A NEVADA NONPROFIT CORPORATION	3.00	3.00
090 N15 E18 22DD 1	18244	60706	QM	LRG TAHOE, LLC	1.00	1.00
090 N14 E18 34B 1	15664	60902	QM	DOUGLAS COUNTY	446.60	12.71
090 N14 E18 34B 1	15665	60903	QM	DOUGLAS COUNTY		12.28
090 N14 E18 34B 1	15666	60904	QM	DOUGLAS COUNTY		86.11
090 N14 E18 34B 1	15667	60905	QM	DOUGLAS COUNTY		48.67
090 N14 E18 34B 1	15668	60906	QM	DOUGLAS COUNTY		0.61
090 N14 E18 34B 1	15669	60907	QM	DOUGLAS COUNTY		82.19
090 N14 E18 34B 1	15670	60908	QM	DOUGLAS COUNTY		82.19
090 N14 E18 34B 1	15671	60909	QM	DOUGLAS COUNTY		70.84
090 N13 E18 09DC 3	17312	60910	QM	DOUGLAS COUNTY	213.64	146.90
090 N14 E18 12BAAA1	15445	61095	QM	U.S.-FOREST SERVICE	2.91	0.41
090 N14 E18 15CAAC1	15800	61395	DOM	PRIM 1988 REVOCABLE TRUST	10.00	6.77
090 N14 E18 15CABD1	16455	61503	QM	MASTROV, MARK S. AND MINDEE S.;TRUSTEES OF THE MASTROV FAMILY LIVING TRUST DATED JULY 9, 2003	10.13	8.65
090 N14 E18 34C 1	18562	61607	DOM	BENTLY FAMILY, LLC		2.00
090 N14 E18 10BD 1		61616	QM	GLENBROOK WATER COOPERATIVE	287.52	43.38
090 N14 E18 10BD 1	15687	61617	QM	GLENBROOK WATER COOPERATIVE		93.54
090 N14 E18 10BD 1	15688	61618	QM	GLENBROOK WATER COOPERATIVE		72.52
090 N14 E18 10BD 1	15689	61619	QM	GLENBROOK WATER COOPERATIVE		2.70
090 N14 E18 10BD 1	15690	61620	QM	GLENBROOK WATER COOPERATIVE		3.14
090 N14 E18 10BD 1	15691	61624	QM	GLENBROOK WATER COOPERATIVE		87.13

SITE NAME	STATUS	PERMIT NO.	MOU	OWNER OF RECORD	DUTY (AF) 2018	DUTY USED 2018
090 N15 E18 02BACC1	16951	61743	REC	NEVADA-PARKS DIVISION	6.14	6.36
090 N16 E18 35B 1	16952	61744	REC	NEVADA-PARKS DIVISION	1.74	1.74
090 N14 E18 15DCCD1	18503	61784	DOM	BARBIE J. BARRETT M.D.	6.00	6.00
090 N16 E18 16C 1	16982	62044	MUN	INCLINE VILLAGE G.I.D.		28.02
090 N16 E18 16C 1	20090	62045	MUN	INCLINE VILLAGE G.I.D.		61.38
090 N16 E18 16C 1	20091	62046	MUN	INCLINE VILLAGE G.I.D.		16.80
090 N16 E18 16C 1	20092	62047	MUN	INCLINE VILLAGE G.I.D.		6.15
090 N16 E18 16C 1	16983	62048	MUN	INCLINE VILLAGE G.I.D.		390.06
090 N16 E18 16C 1	20135	62049	MUN	INCLINE VILLAGE G.I.D.		7.84
090 N13 E18 15CB 1		62568	MUN	ROUND HILL G.I.D.		0.00
090 N16 E18 16C 1	16984	62698	MUN	INCLINE VILLAGE G.I.D.		9.51
090 N14 E18 27BDCA1	16047	62724	QM	JIM AND DAWN WETTERLING FAMILY TRUST, DATED 6/4/2004	0.56	0.36
090 N14 E18 27BDCA1	17231	62725	QM	MAYNE REVOCABLE LIVING TRUST 7/23/92	0.84	0.84
090 N16 E18 16C 1		62768	REC	INCLINE VILLAGE G.I.D.		0.00
090 N16 E18 16C 1	16985	62881	QM	INCLINE VILLAGE G.I.D.		22.00
090 N16 E18 16C 1	18763	62915	MUN	INCLINE VILLAGE G.I.D.		30.00
090 N14 E18 27BDDB3	16046	62995	QM	MURRAY, TODD JAMES AND CHARLOTTE YATES MURRAY		0.68
090 N14 E18 22AACAI	19795	63150	QM	LOGAN CREEK G.I.D.	6.14	0.00
090 N14 E18 27BA 1	16953	63443	QM	PACIFIC DESIGN & RETAIL TRUST		9.80
090 N14 E18 15BDAB1	17473	63444	QM	BUCKLEY, CHARLTON H. & SUSAN L.	4.03	3.33
090 N14 E18 27BDAC1	16048	63555	DOM	BERES-RAFFERTY LIVING TRUST DATED 2-4-2000	0.56	0.52
090 N14 E18 34C 3	15602	63776	DOM	BCP INVETMENTS LLC (63%UDI) AND JCM HOLDINGS, LLC (37%UDI)	0.56	0.56
090 N16 E18 16C 1	18764	63794	MUN	INCLINE VILLAGE G.I.D.		22.00
090 N13 E18 10BABD1	16987	64275	COM	U.S.-FOREST SERVICE	19.09	19.09
090 N13 E18 10BABD2	16988	64276	COM	U.S.-FOREST SERVICE	9.13	9.13
090 N13 E18 10BABD3	16989	64277	COM	U.S.-FOREST SERVICE	54.78	54.78
090 N16 E18 16C 1	18765	64298	MUN	INCLINE VILLAGE G.I.D.		3.36
090 N13 E18 15AABD1		64655	REC	TRANQUIL INVESTMENTS, LLC	14.37	14.37
090 N14 E18 15BDAD1	17944	64826	DOM	ROBERT M. LEE TRUST		2.00
090 N13 E18 15CB 1		64836	MUN	ROUND HILL G.I.D.		0.00
090 N16 E18 16C 1	18766	64839	MUN	INCLINE VILLAGE G.I.D.		11.00
090 N14 E18 27BA 1	16954	64854	QM	PACIFIC DESIGN & RETAIL TRUST		0.76
090 N16 E18 17DADB1	16376	65751	IRR	CASCADE BEACH, LLC	4.47	4.47
090 N16 E18 16C 1	18767	66122	MUN	INCLINE VILLAGE G.I.D.		47.08
090 N14 E18 34B 2	17259	66137	QM	LEDBETTER, KIRK B. AND DEBRA K.	4.07	2.00
090 N13 E19 18CDAB1		66195	QM	KINGSBURY G.I.D.	43.70	0.00
090 N14 E18 15BDAB1	16638	66242	QM	DOUGLAS COUNTY	46.96	4.48
090 N14 E18 15BDAB1		66243	QM	DOUGLAS COUNTY	8.36	8.36
090 N14 E18 15BDAB1	16639	66244	QM	DOUGLAS COUNTY	6.20	6.20
090 N14 E18 15BDAB1	16640	66245	QM	DOUGLAS COUNTY	0.56	0.56
090 N14 E18 15BDAB1	16641	66246	QM	DOUGLAS COUNTY	0.56	0.56
090 N14 E18 15BDAB1	16642	66247	QM	DOUGLAS COUNTY	0.56	0.56
090 N14 E18 15BDAB1	16643	66248	QM	DOUGLAS COUNTY	0.56	0.56
090 N14 E18 15BDAB1	16644	66249	QM	DOUGLAS COUNTY	0.56	0.56
090 N14 E18 15BDAB1	16865	66250	QM	DOUGLAS COUNTY	25.12	16.46
090 N14 E18 15BA 1	17352	66298	QM	DOUGLAS COUNTY	25.12	0.00
090 N14 E18 34B 1	17282	66432	QM	DOUGLAS COUNTY		0.00
090 N14 E18 34B 1	17283	66433	QM	DOUGLAS COUNTY		0.00
090 N14 E18 34B 1	17284	66434	QM	DOUGLAS COUNTY		0.00
090 N14 E18 34C 1	18563	66870	DOM	BENTLY FAMILY, LLC		4.50
090 N16 E18 16C 1	18768	66922	MUN	INCLINE VILLAGE G.I.D.		6.98
090 N13 E18 09DC 3	17313	67026	QM	DOUGLAS COUNTY		0.00
090 N14 E18 15CABD1	16456	67317	QM	MASTROV, MARK S. AND MINDEE S.;TRUSTEES OF THE MASTROV FAMILY LIVING TRUST DATED JULY 9, 2003	2.24	0.00
090 N13 E18 15CB 1		68876	MUN	ROUND HILL G.I.D.		0.00
090 N15 E18 11CDAA1	17103	68940	OTH	U.S.-FOREST SERVICE	4.85	0.00
090 N15 E18 11DACC1	17104	68941	OTH	U.S.-FOREST SERVICE	181.00	0.00

SITE NAME	STATUS	PERMIT NO.	MOU	OWNER OF RECORD	DUTY (AF) 2018	DUTY USED 2018	
090 N15 E18 11DACC2		17105	68942	OTH	U.S.-FOREST SERVICE	181.00	0.00
090 N15 E18 14ABDC1		17106	68943	OTH	U.S.-FOREST SERVICE	181.00	0.00
090 N16 E18 16C 1			69108	MUN	LOGAN CREEK ESTATES G.I.D.		0.00
090 N16 E18 16C 1		20203	70009	MUN	INCLINE VILLAGE G.I.D.		2.00
090 N15 E18 11C 1		16805	70263	QM	THUNDERBIRD LODGE PRESERVATION SOC.	5.76	1.19
090 N14 E18 22ABCA1		18631	70295	DOM	MCCALL, GEORGE AND CAROLE	0.95	0.95
090 N14 E18 15BDCD1		17945	70304	DOM	ROBERT M. LEE TRUST		2.06
090 N14 E18 22ABCC1		18506	70388	DOM	MFI INVESTOR WEST, LLC	1.56	1.00
090 N14 E18 10DDAB1		19888	70497	IRR	LAWRENCE R. RUVO LIVING TRUST, 1989	6.75	1.50
090 N14 E18 10DDAB1		19889	70498	IRR	LAWRENCE R. RUVO LIVING TRUST, 1989		1.50
090 N14 E18 10DDAB1		19890	70499	IRR	LAWRENCE R. RUVO LIVING TRUST, 1989		1.50
090 N14 E18 10BD 1		18622	70576	QM	GLENBROOK WATER COOPERATIVE		1.00
090 N14 E18 22ABCC1		18509	70623	DOM	MFI INVESTOR WEST LLC		0.83
090 N16 E18 22BBC 1			70942	QM	HEKMAT, KAMBIZ & MAHNAZ	1.00	CAN
090 N13 E18 09DC 3			71159	QM	DOUGLAS COUNTY		0.00
090 N14 E18 34C 2		18567	71347	QM	DOUGLAS COUNTY	1.12	0.00
090 N13 E18 15BBCC1		20136	71348	IRR	SIERRA SUNSET LLC	4.04	4.04
090 N13 E18 15BBCC1		20137	71349	IRR	SIERRA SUNSET LLC		0.00
090 N13 E18 15BBCC1		20138	71350	IRR	SIERRA SUNSET LLC		0.00
090 N13 E18 15BBCC1		20139	71351	IRR	SIERRA SUNSET LLC		0.00
090 N13 E18 15BBCC1		20140	71352	IRR	SIERRA SUNSET LLC		0.00
090 N13 E18 15BBCC1		20141	71353	IRR	SIERRA SUNSET LLC		0.00
090 N14 E18 10BD 1		18597	71439	QM	GLENBROOK WATER COOPERATIVE		1.00
090 N14 E18 10BD 1		18598	71605	QM	GLENBROOK WATER COOPERATIVE		1.00
090 N16 E18 26BACC1			71736	DOM	FINNEY, JOHN & JEANETTE K.	0.56	0.56
090 N13 E18 03ADCA1		17262	72124	OTH	U.S.-FOREST SERVICE	65.76	0.00
090 N13 E18 03AADC1		17263	72125	OTH	U.S.-FOREST SERVICE		0.00
090 N14 E18 03CCBB1		18533	72439	QM	LANDS END LLC	1.00	1.47
090 N14 E18 10BD 1		18599	72640	QM	GLENBROOK WATER COOPERATIVE		1.00
090 N14 E18 27BDAC3			72725	QM	CORMAN, LOUISE E., KENDALL, CATHERINE E., AND BUCK, STEPHEN E.	3.36	3.36
090 N16 E18 16C 1		18769	72957	MUN	INCLINE VILLAGE G.I.D.		1.83
090 N16 E18 16C 1		20204	73232	MUN	INCLINE VILLAGE G.I.D.		90.50
090 N16 E18 16C 1		18770	73505	MUN	INCLINE VILLAGE G.I.D.		2.00
090 N14 E18 34B 1		17285	73813	QM	DOUGLAS COUNTY		0.00
090 N14 E18 34B 1			74214	QM	DOUGLAS COUNTY		0.00
090 N16 E18 16C 1			76054	MUN	CN HOTEL HOLDINGS, LLC		0.00
090 N16 E18 16C 1			76102	MUN	CN HOTEL HOLDINGS, LLC		0.00
090 N16 E18 22BBC 1			76376	QM	QUIET WATERS LLC	1.00	1.00
090 N13 E18 15BBCC1		20142	76377	IRR	SIERRA SUNSET, LLC	72.40	18.10
090 N13 E18 15BBCC1		20143	76378	IRR	SIERRA SUNSET, LLC		18.10
090 N13 E18 15BBCC1		20144	76379	IRR	SIERRA SUNSET, LLC		18.10
090 N13 E18 15BBCC1		20145	76380	IRR	SIERRA SUNSET, LLC		9.72
090 N13 E18 15BBCC1		20146	76381	IRR	SIERRA SUNSET, LLC		0.00
090 N13 E18 15BBCC1		20147	76382	IRR	SIERRA SUNSET, LLC		0.00
090 N14 E18 15DCAB1			76669	QM	EPISCOPAL DIOCESE OF NEVADA		0.00
090 N16 E18 16C 1			77554	MUN	INCLINE VILLAGE G.I.D.		0.00
090 N16 E18 16C 1			77555	MUN	INCLINE VILLAGE G.I.D.		0.00
090 N16 E18 16C 1			77556	MUN	INCLINE VILLAGE G.I.D.		0.00
090 N14 E18 12BAAA1		20646	77982	QM	U.S.-FOREST SERVICE		0.00
090 N16 E18 16C 1			78136	MUN	INCLINE VILLAGE G.I.D.		0.00
090 N14 E18 27BDDDB1		20155	78243	QM	BELOKAMENSKIY, ALEXANDER YAKOVLEVICH		0.56
090 N16 E18 16C 1			78583	MUN	INCLINE VILLAGE G.I.D.		0.00
090 N16 E18 16C 1		20240	78584	MUN	INCLINE VILLAGE G.I.D.		0.56
090 N17 E18 35AADC1			79014	MUN	INCLINE VILLAGE G.I.D.	3.36	0.00
090 N13 E18 22CB 3			79612	REC	HEAVENLY VALLEY, A NEVADA LP		55.38
090 N13 E18 27BB 1			79613	REC	HEAVENLY VALLEY, A NEVADA LP	592.00	0.00

SITE NAME	STATUS	PERMIT NO.	MOU	OWNER OF RECORD	DUTY (AF) 2018	DUTY USED 2018
090 N14 E18 27BDAC4	19830	79711	DOM	SCAP 6, LLC	0.56	0.56
090 N13 E18 16D 2		79789	QM	WAVEDANCE LLC	3.36	3.33
090 N13 E18 26CACD1		80360	QM	EDGEWOOD WATER COMPANY		654.84
090 N16 E18 19ABDD1		81029	QM	SARDELLA, LOUIS M.	1.00	0.59
090 N14 E18 34B 4	20177	81581	QM	CHAMBERLAIN, PAUL H JR	2.35	1.61
090 N16 E18 19ACDA1		81895	DOM	ELISE H FETT 2005 TRUST	0.40	0.51
090 N14 E18 34B 2	20312	81911	QM	LEDBETTER, KIRK B. AND DEBRA K.		1.41
090 N14 E18 10CD 4		81912	QM	SHOEN, PAUL F	1.00	1.00
090 N14 E18 27CDCC1		82172	DOM	LAKE JUSTIFIED INC	0.40	0.42
090 N13 E18 15CB 1		83343	QM	ROUND HILL G.I.D.		0.00
090 N13 E18 15CB 1		83344	QM	ROUND HILL G.I.D.		0.00
090 N13 E18 15CB 1		83345	QM	ROUND HILL G.I.D.		0.00
090 N14 E18 15DCCB1		84541	QM	JAMES P CZAJKOWSKI	1.00	0.50
090 N14 E18 15BC 1		84924	QM	UPPAWAY ESTATES, INC.	ABR	0.42
090 N14 E18 34CAA1		85046	QM	JANNETTI, ROBERTO FRANK	1.85	0.40
090 N16 E18 19BDCA1		85309	DOM	RICHARD J. LIVONI FIRST FAMILY LIMITED PARTNERSHIP	0.40	3.45
090 N16 E18 22ADCD1		85348	QM	SF PACIFIC LLC	3.44	0.00
090 N13 E18 21DB 1		85610	QM	EDGEWOOD WATER COMPANY	1686.66	0.00
090 N13 E18 21DB 1		85611	QM	PARK CATTLE COMPANY		0.00
090 N13 E18 21DB 1		85612	QM	PARK CATTLE COMPANY		0.00
090 N13 E18 21DB 1		85613	QM	PARK CATTLE COMPANY		0.00
090 N13 E18 21DB 1		85614	QM	PARK CATTLE COMPANY		0.00
090 N13 E18 21DB 1		85615	QM	EDGEWOOD WATER COMPANY		0.72
090 N14 E18 15DBCC1		86142	QM	SF PACIFIC, LLC	0.56	0.01
090 N16 E18 19AA 1		86491	DOM	VAN DYCK, CHRISTINA	0.56	N/A
090 N16 E18 19AACB1		86501	QM	VAN DEN BERG FAMILY TRUST	0.44	N/A
090 N16 E18 19AACB1		86502	QM	MAX SOBOL LIVING TRUST	0.50	1.00
090 N14 E18 15BD 1		86622	QM	UPPAWAY ESTATES, INC.	1.00	N/A
090 N14 E18 15CA 1		86652	DOM	JACOBSEN, JEFFREY J.	1.00	0.01
090 N14 E18 34CBAA1		86999	DOM	BENTLY FAMILY, LLC	4.42	0.00
090 N13 E18 22CB 3		87125	REC	HEAVENLY VALLEY		N/A
090 N13 E18 23BACA1		26325508	IRR	DOUGLAS COUNTY SEWER IMPROVEMENT DIS		N/A
090 N13 E18 23BACA1		26325510	IRR	DOUGLAS COUNTY SEWER IMPROVEMENT DIS		0.56
090 N14 E18 03CCAD1	11834	29532A01	QM	THOMAS KURT WITTER REVOCABLE TRUST	0.56	0.56
090 N14 E18 03CCAD1	14578	29532A02	QM	ALVIN W. RAY, TRUSTEE	0.56	16.14
090 N13 E18 27ACDB1		56870E	ENV	WT ENVIRONMENTAL CONSULTANTS INC.	16.14	2.42
090 N13 E18 15DCCD1		59276E	ENV	STATION PARTNERSHIP	2.42	28.96
090 N16 E18 15DBCA1		60226E	ENV	CHEVRON USA PRODUCTS CO.	28.96	8.03
090 N13 E18 26BBBA1		60707E	ENV	MICHELSSEN, MARK MR.	8.03	0.00
090 N14 E18 15DDCD1	2078	6500A01	OTH	FULSTONE, CHARLES L.	0.20	0.20
090 N14 E18 15DDCD1	2212	6500A06	OTH	JACOBSEN, JEFFREY J.	48.58	48.58
090 N14 E18 34CDAC2	6738	8211A01	DOM	PINE ROCK, LLC	0.55	8.22
090 N14 E18 34CDAC2	6739	8211A02	DOM	RAY, VIDA M.	1.12	8.22
090 N14 E18 34CDAC2	6740	8211A03	DOM	ELLSWORTH CHAPPELL	1.69	8.22
090 N14 E18 34CDAC2	6741	8211A04	DOM	AMOROSO FAMILY TRUST	0.56	8.22
090 N14 E18 34CDAC2	6742	8211A05	DOM	AMOROSO FAMILY TRUST	0.75	8.22
090 N14 E18 34CDAC2	6743	8211A06	DOM	DOUGHTY, DONALD L.	1.69	6.44
090 N16 E18 17DABC1		84987E	ENV	FERGUSON, MARY ANN	0.00	26.06
090 N16 E18 17DABC1		84988E	ENV	FERGUSON, MARY ANN	0.00	231.08
090 N13 E18 23CACA1		V01465	IRR	RABE, CHRIS , JR.	0.00	20.95
090 N14 E18 14DCBB1		V02147	DEC	GLENBROOK COMPANY	44.06	17.80
090 N14 E18 11DCBD1		V02148	DEC	GLENBROOK COMPANY	60.76	3.48
090 N14 E18 14CCAC1		V02149	STK	LAWRENCE R. RUVO LIVING TRUST, 1989	2.17	2.17
090 N14 E18 14BCBB1		V02150		GLENBROOK PROPERTIES	2.17	2.17
090 N13 E18 23CAC1		V02381	IRR	RABE, WILLIAM AND ELIZABETH S.	324.20	324.20
090 N13 E18 23CBDA1		V02382	IRR	ELIZABETH S. RABE TESTAMENTARY TRUST	314.72	314.72

SITE NAME	STATUS	PERMIT NO.	MOU	OWNER OF RECORD	DUTY (AF) 2018	DUTY USED 2018
090 N13 E18 26AADB1		V02388	IRR	DELANEY, ALVIN	64.80	64.80
090 N13 E18 26BCDB1		V02420	IRR	PARK, D.W.	14.90	14.90
090 N13 E18 26CDBA1		V02421	IRR	PARK CATTLE COMPANY	154.18	154.18