The Annual Traffic Report

is published by the Nevada Department of Transportation
Traffic Information Division in cooperation
with the U.S. Department of Transportation
Federal Highway Administration.

Nevada Department of Transportation
1263 S. Stewart Street
Carson City, Nevada 89712

Kenny C. Guinn, Governor
Tom Stephens, P.E., Director

If you have any comments, questions , or need additional information
regarding the contents of this report, please contact
Traffic Information Division at (775) 888-7445
or E-mail at
pio@ndot.state.nv.us
www.nevadadot.com

TABLE OF CONTENTS

DESCRIPTION	PAGE NUMBER
Title Page -	i
Table of Contents -	ii
Introduction -	iii
Statistics -	1
Traffic Count Station Numbering System - - - - - - - - -	2
Automatic Traffic Recorder (ATR) System - - - - - - - - -	3
Vehicle Classification & 18 Kip Equivalent Axle Load Templates	4
Automatic Traffic Recorder (ATR) Summaries - - - - - - -	10
Carson City Maps and Table Three---------- - - - - - - - - -	66
Churchill County Maps and Table Three - - - - - - - - - - - -	78
Clark County Maps and Table Three - - - - - - - - - - - - - - -	90
Douglas County Maps and Table Three - - - - - - - - - - - - -	210
Elko County Maps and Table Three - - - - - - - - - - - - - - - - -	218
Esmeralda County Maps and Table Three - - - - - - - - - - - -	247
Eureka County Maps and Table Three - - - - - - - - - - - - - -	250

table of contents continued

Humboldt County Maps and Table Three - - - - - - - - - - - - 256

Lander County Maps and Table Three - - - - - - - - - - - - - - 272

Lincoln County Maps and Table Three - - - - - - - - - - - - - 279

Lyon County Maps and Table Three - - - - - - - - - - - - - - - 285

Mineral County Maps and Table Three - - - - - - - - - - - - - 298

Nye County Maps and Table Three - - - - - - - - - - - - - - - - 302

Pershing County Maps and Table Three - - - - - - - - - - - - - 309

Storey County Maps and Table Three - - - - - - - - - - - - - - 320

Washoe County Maps and Table Three - - - - - - - - - - - - - 322

White Pine County Maps and Table Three - - - - - - - - - - - 400

INTRODUCTION

The administration of approximately 5,400 miles of roads in the State of Nevada Highway System involves the expenditure of hundreds of millions of dollars annually for construction, reconstruction and maintenance. Also, it imposes the responsibility of selecting and designing new roads, and the planning of future construction and development.

It is necessary to keep current data on motor vehicle trends for numerous reasons including:
Design of new construction to service the volume and type of traffic a roadway will carry. Selection of new routes to serve the greatest area and maximum number of motorists while maintaining cost efficiency. Design of future projects to coincide with expected development. And to schedule maintenance when and where it is most needed.

Perhaps the single most reliable statistics available to guide the highway engineer and the planner are the type and volume of traffic on each section of highway under consideration for future improvement. Responsibility for the collection, tabulation and analysis of these trends is vested in the Traffic Information Division of the Nevada Department of Transportation.

During 1999, hourly traffic volumes were monitored continuously at 56 locations statewide. These sites, commonly referred to as Automatic Traffic Recorders (ATR's) are presented in summary form beginning on page 10 of this report. In addition, traffic volumes were collected in short periods (7days) and factored to Annual Average Daily Traffic (AADT's). These summary statistics including a ten-year history (if available) are presented by county in the Table Three portion of this report, which begins on page 66.

STATISTICS

The methods used to derive the "Annual Average Daily Traffic" (AADT) for the Automatic Traffic Recorder (ATR) sites in this book are:

1. Each day of the week is averaged for the month.

2. The seven average days (Sunday through Saturday) are averaged which provides "Monthly Average Daily Traffic" (MADT).

3. The twelve MADT's (January through December) are averaged, which then yields the AADT.

The methods used to derive the "Annual Average Daily Traffic" for Table Three in this report are:

1. The total raw count from a five to seven day short period count is divided by the number of hours sampled and the quotient is then multiplied by 24 (24 hours in a day).

2. The above product is then factored using summary statistics from ATR's to derive a Monthly Average Daily Traffic (MADT).

3. The MADT is once again factored for seasonality using summary statistics from ATR's which produces Annual Average Daily Traffic (AADT). The AADT summary statistics in this report represent a composite of both directions.

4. Those locations sampled with an axle sensor are then factored once more using factors developed from vehicle classification statistics. This procedure factors out inflated counts due to extra axle vehicles.

Data is collected in an hourly increment at various count locations statewide. The year the last hourly count was taken at a particular location is noted in the left margin of the Table Three report directly under the station identification number. This data is available upon request from the Traffic Information Division staff by calling at (775) 888-7445.

TABLE 3 SHORT TERM COUNT STATION NUMBERING SYSTEM

The 1999 Table 3 section of this report contains a ten-year history of Annual Average Daily Traffic at short-term count locations. This data is divided into counties including maps depicting individual count locations. All short-term count locations are listed with a four digit station identifier preceded by a two digit county code and a dash "-" (see example). Short-term count locations are represented on the maps in red and consist of the four digit identification number with all leading zeros removed.

Example of table three:	Churchill county station number	1 is 01-0001
	Mineral county station number	33 is 21-0033
	Washoe county station number	114 is 31-0114

Below is a listing of the counties and their prefix numbers in the order they appear in the Table 3.

County	Prefix Number
Carson City	25
Churchill	01
Clark	03
Douglas	05
Elko	07
Esmeralda	09
Eureka	11
Humboldt	13
Lander	15
Lincoln	17
Lyon	19
Mineral	21
Nye	23
Pershing	27
Storey	29
Washoe	31
White Pine	33

AUTOMATIC TRAFFIC RECORDERS
(ATR)

In addition to the short-term locations, Automatic Traffic Recorder (ATR) locations are shown on the maps with seven-digit identification number. AADTs for the ATRs can be found in the table three section for each county.

Summary data for ATR sites can be found in the Automatic Traffic Recorder section of this report. The ATR section provides the user with Monthly Average Daily Traffic (MADT) and a 10-year history of the AADT with the percent of change from the previous year. This section also provides Average Daily Traffic (ADT), Average Weekday Traffic and Average Weekend Traffic. (Please note Friday ADT is not used to calculate Average Weekday or Weekend Traffic).

The 30th highest hour as provided in the ATR summaries is a tool used in the design process. It is the hour used to design a highway as it represents the highest volume the highway will have to accommodate. To a greater extent, the 30th highest hour determines pavement widths and other geometric features.

VEHICLE CLASSIFICATION
&
18 KIP EQUIVALENT AXLE LOAD TEMPLATES

The maps on page 5 & 6 show the Roadway Functional Classification for the majority of Las Vegas and Reno areas. The Template on page 7 provides the percentage of travel and corresponding average 18 KIP Equivalent Single Axle Loadings (ESAL) by vehicle type for Urban Roadway Functional Classifications. Page 8 is the Statewide Roadway Functional Classification map with page 9 depicting the Rural percentage of travel and corresponding average 18 KIP ESAL by vehicle type.

These statistics represent the previous three years of data collection at 420 locations statewide. The statistical sampling procedures found in the Federal Highway Administration's "Traffic Monitoring Guide" were the basis of location selection and monitoring duration.

This data is used in capacity analysis, environmental assessment, pavement management programs and economic development planning. This information is also requested by local entities and engineering consulting firms for determining structural numbers used in pavement design.

The procedure for calculating a current year daily ESAL value is available upon request by telephoning (775) 888-7444.

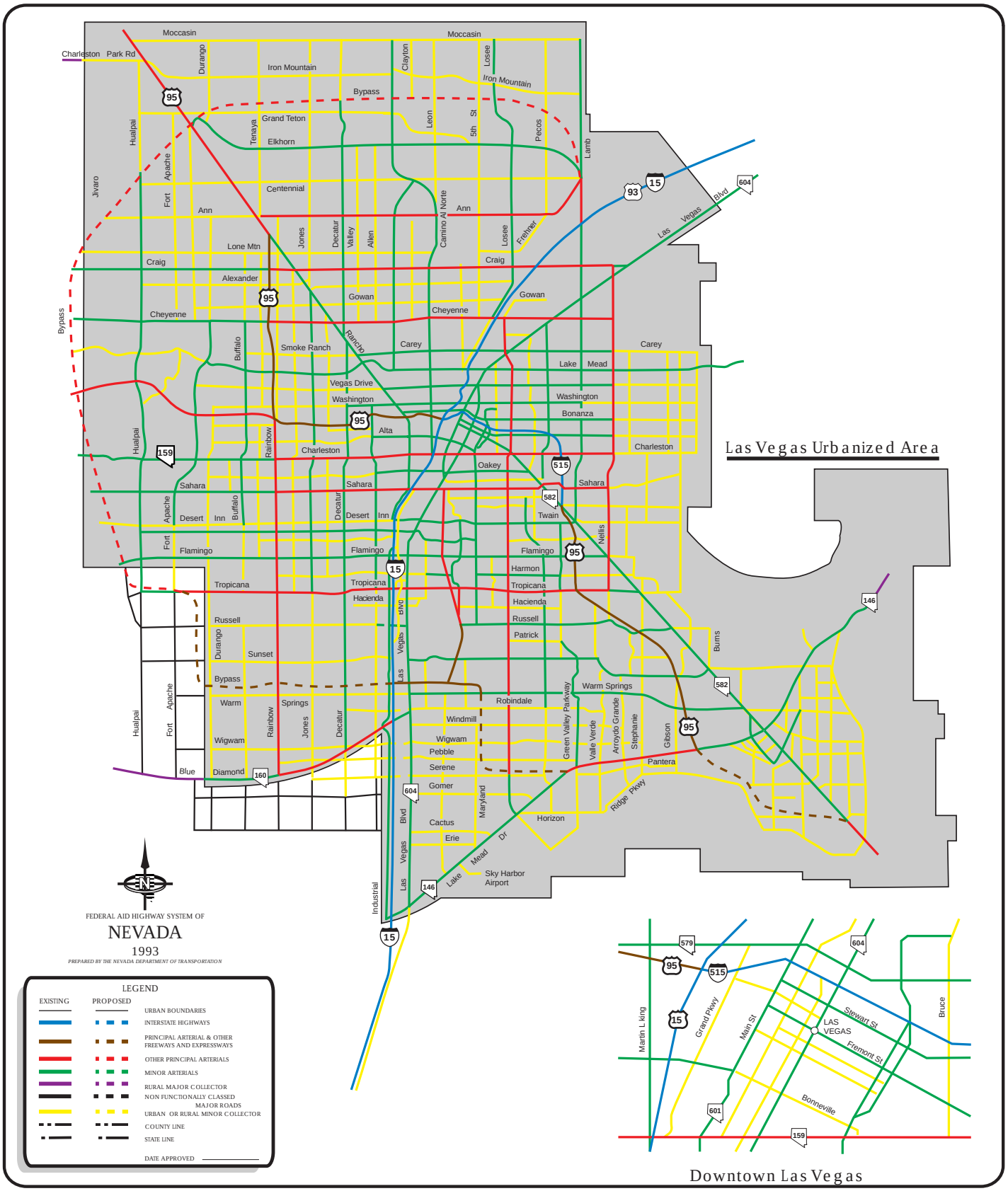

ROADWAY FUNCTIONAL CLASSIFICATION

LAS VEGAS URBANIZED AREA

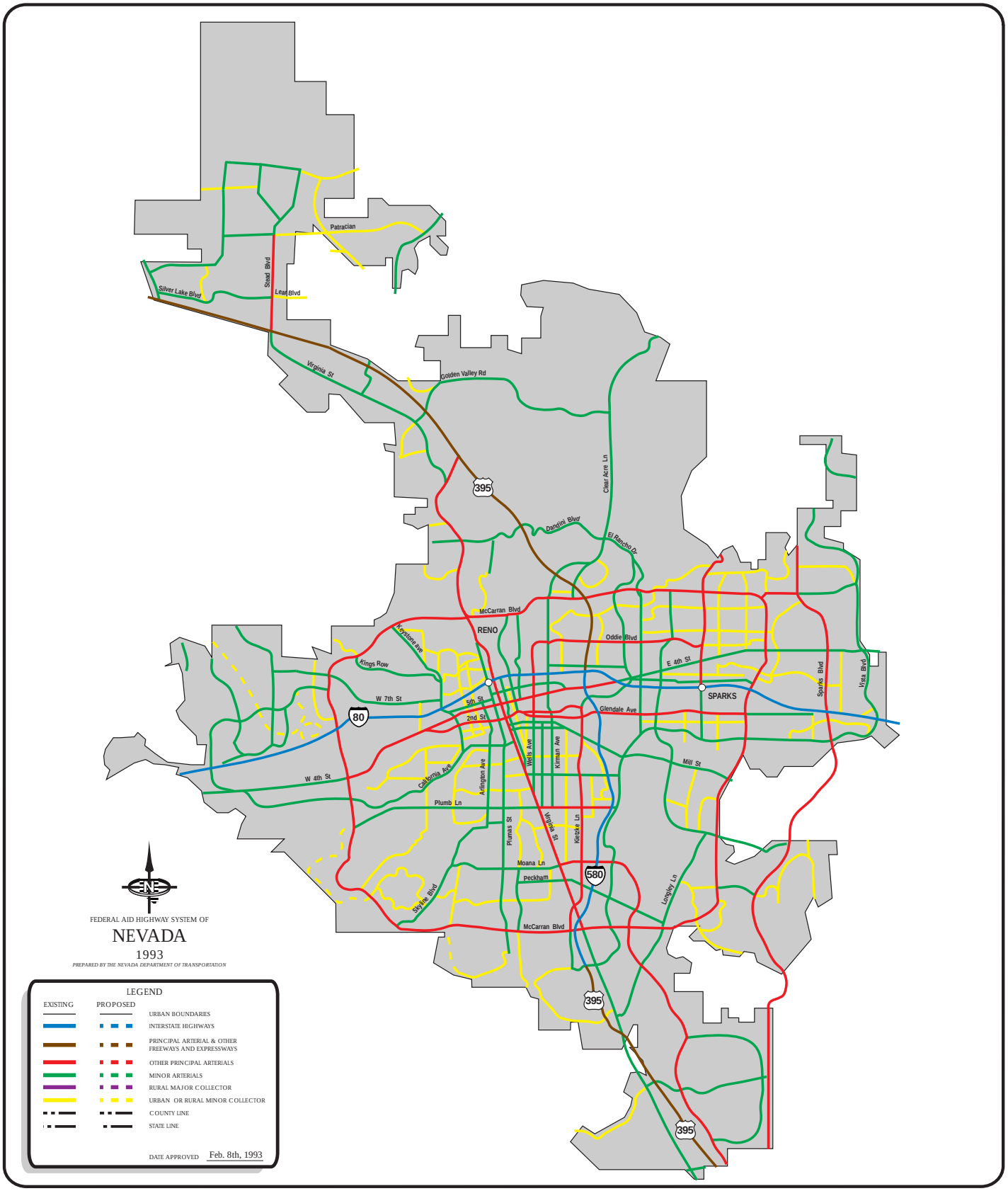

ROADWAY FUNCTIONAL CLASSIFICATION

RENO URBAN AREA

URBAN
VEHICLE DISTRIBUTION and AVERAGE ESAL's
by ROADWAY FUNCTIONAL CLASSIFICATION

STATE: **NEVADA** STATE FIPS CODE: **32** DATA YEAR: **1999** DATE: **07/28/2000**

FUNCTIONAL CLASSIFICATION	PERCENT OF TRAVEL												
					SINGLE-UNIT TRUCKS		SINGLE-TRAILER UNITS			MULTI-TRAILER TRUCKS			
	TRUCK PERCENT (T%)	PASS-ENGER CARS [2 AXLE, 4 TIRE]		BUSSES	2 AXLE, 6 TIRE	3 AXLE OR MORE	4 AXLE OR LESS	5AXLE	6 AXLE OR MORE	5 AXLE OR LESS	6 AXLE	7 AXLE OR MORE	(T%)
URBAN													
INTERSTATE	10.55%	89.45%		0.49%	2.45%	0.81%	0.61%	4.97%	0.11%	0.35%	0.12%	0.63%	10.55%
FLEXIBLE ESAL by VEHICLE GROUP				0.9262	0.2747	0.7074	0.6762	1.3158	1.3016	2.0458	1.1999	2.3654	
RIGID ESAL by VEHICLE GROUP				1.2637	0.2522	1.0451	0.6743	2.0055	1.9640	1.9662	1.1446	2.8531	
OTHER PRINCIPAL ARTERIAL	7.16%	92.84%		0.51%	2.15%	0.36%	0.30%	2.95%	0.10%	0.21%	0.04%	0.52%	7.16%
FLEXIBLE ESAL by VEHICLE GROUP				0.5267	0.1765	0.4663	0.5176	1.2049	1.4148	1.6088	1.1173	1.1855	
RIGID ESAL by VEHICLE GROUP				0.5041	0.1548	0.6052	0.4659	1.7406	1.8381	1.5023	1.0518	3.8642	
MINOR ARTERIAL	4.36%	95.65%		0.56%	1.53%	0.36%	0.30%	1.27%	0.06%	0.14%	0.04%	0.09%	4.36%
FLEXIBLE ESAL by VEHICLE GROUP				0.6390	0.2591	0.7866	0.5315	1.2655	1.6611	2.0304	1.1113	1.7020	
MAJOR COLECTOR	4.20%	95.80%		0.40%	2.11%	0.36%	0.24%	0.79%	0.04%	0.07%	0.01%	0.18%	4.20%
FLEXIBLE ESAL by VEHICLE GROUP				0.8422	0.2352	0.5400	0.5873	1.2698	1.3554	2.0070	1.0754	1.6757	
MINOR COLLECTOR	2.27%	97.73%		0.48%	1.08%	0.16%	0.24%	0.18%	0.01%	0.06%	0.01%	0.04%	2.27%
FLEXIBLE ESAL by VEHICLE GROUP				0.8422	0.2352	0.5400	0.5873	1.2698	1.3554	2.0070	1.0754	1.6757	
LOCAL	4.51%	95.49%		0.38%	2.93%	0.55%	0.04%	0.46%	0.03%	0.01%	0.01%	0.10%	4.51%
FLEXIBLE ESAL by VEHICLE GROUP				*	*	*	*	*	*	*	*	*	

* Data not available for these Roadway Functional Classifications

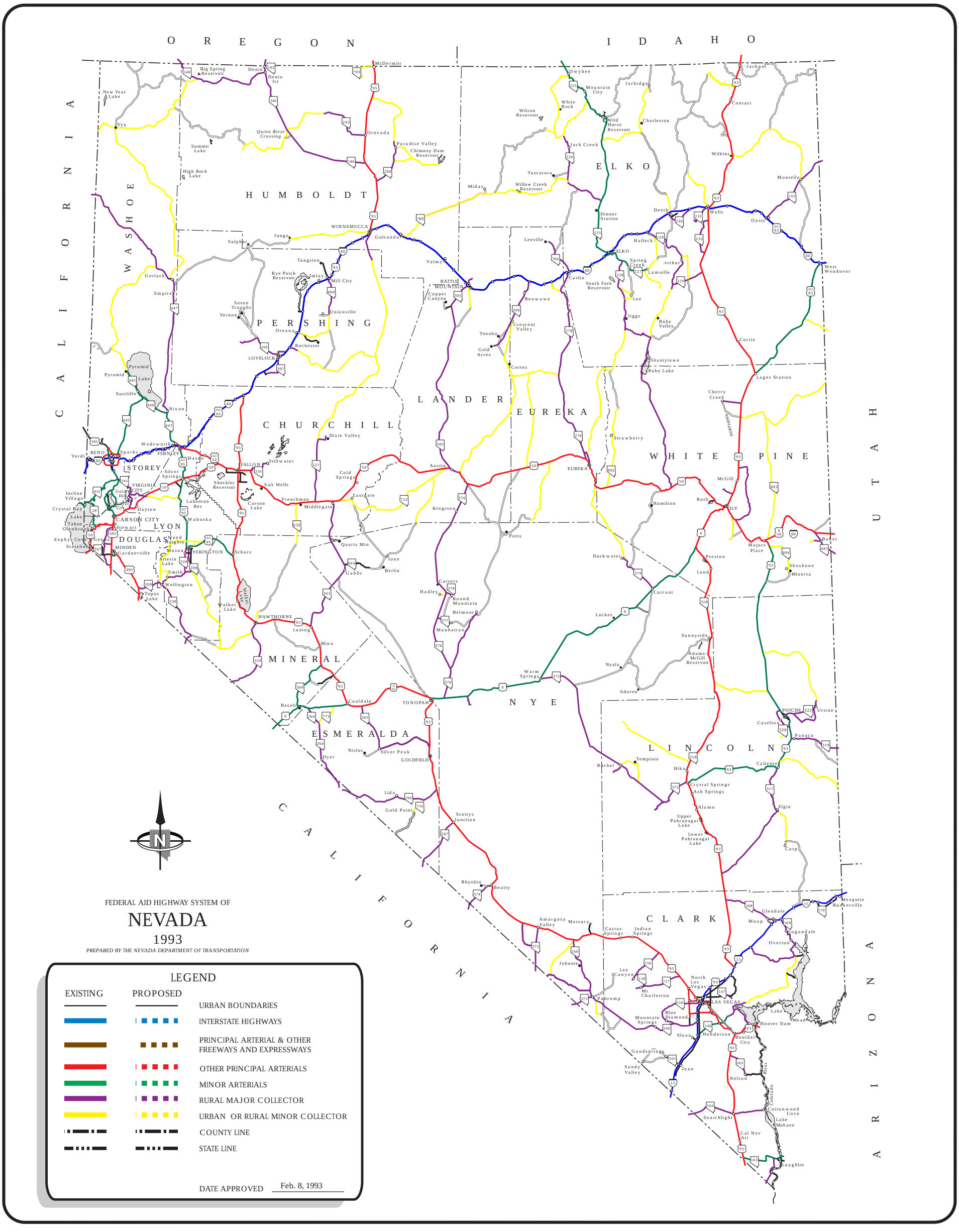
OREGON
IDAHO
CALIFORNIA
UTAH
ARIZONA
HUMBOLDT
ELKO
WASHOE
PERSHING
LANDER
EUREKA
WHITE PINE
CHURCHILL
STOREY
LYON
DOUGLAS
MINERAL
NYE
ESMERALDA
LINCOLN
CLARK
McDermitt
Orovada
WINNEMUCCA
Golconda
Valmy
BATTLE MOUNTAIN
Carlin
ELKO
Wells
Oasis
West Wendover
Jackpot
Contact
Wilkins
Montello
Currie
Lages Station
Cherry Creek
Ely
McGill
Ruth
Baker
Shoshone
Minerva
Majors Place
Preston
Lund
Currant
Duckwater
Hamilton
Strawberry
EUREKA
Austin
Kingston
Potts
Carvers
Round Mountain
Belmont
Manhattan
Tonopah
Warm Springs
Adaven
Nyala
Sunnyside
Adams-McGill Reservoir
Locke
Caliente
Elgin
Carp
Panaca
Caselton
Ursine
PIOCHE
Hiko
Crystal Springs
Ash Springs
Alamo
Upper Pahranagat Lake
Lower Pahranagat Lake
Tempiute
Rachel
Mesquite
Bunkerville
Glendale
Moapa
Logandale
Overton
Lake Mead
Hoover Dam
Boulder City
Henderson
LAS VEGAS
North Las Vegas
Nelson
Cottonwood Cove
Lake Mohave
Cal Nev Ari
Laughlin
Searchlight
Sloan
Jean
Goodsprings
Sandy Valley
Blue Diamond
Mountain Springs
Pahrump
Mt Charleston
Lee Canyon
Indian Springs
Cactus Springs
Mercury
Amargosa Valley
Beatty
Rhyolite
Scottys Junction
Gold Point
Lida
Silver Peak
GOLDFIELD
Nivloc
Dyer
Coaldale
Basalt
Mina
Luning
HAWTHORNE
Walker Lake
Schurz
YERINGTON
Wellington
Topaz Lake
Smith
Mason
Weed Heights
Gardnerville
MINDEN
Genoa
Stewart
CARSON CITY
Dayton
Wabuska
Lahontan Res
Sheckler Reservoir
Carson Lake
Salt Wells
Frenchman
Middlegate
Eastgate
Cold Springs
Dixie Valley
Stillwater
FALLON
Silver Springs
VIRGINIA CITY
Gold Hill
Incline Village
Crystal Bay
Tahoe
Glenbrook
Zephyr Cove
Stateline
Verdi
RENO
Sparks
FERNLEY
Wadsworth
Hazen
Nixon
Sutcliffe
Pyramid Lake
Pyramid
Vernon
Seven Troughs
Oreana
Rochester
LOVELOCK
Unionville
Mill City
Imlay
Tungsten
Rye Patch Reservoir
Gerlach
Empire
Vya
New Year Lake
Summit Lake
High Rock Lake
Quinn River Crossing
Paradise Valley
Chimney Dam Reservoir
Jungo
Sulphur
Midas
Tuscarora
Willow Creek Reservoir
Jack Creek
Owyhee
Mountain City
White Rock
Wilson Reservoir
Wild Horse Reservoir
Charleston
Jarbidge
Dinner Station
Deeth
Halleck
Spring Creek
Lamoille
Arthur
South Fork Reservoir
Lee
Jiggs
Ruby Valley
Shantytown
Ruby Lake
Leeville
Beowawe
Crescent Valley
Tenabo
Gold Acres
Cortez
Copper Canyon
Lake Tahoe
Lake Pyramid
Lake Topaz
Lake Walker
Lake Tahoe
Lake Mead
Lake Mohave
Lake Pahranagat
Lake Tahoe
Lake Walker
Lake Artesia
Lake Sheckler
Lake Carson
Lake Lahontan

RURAL
VEHICLE DISTRIBUTION and AVERAGE ESAL's
by ROADWAY FUNCTIONAL CLASSIFICATION

STATE: **NEVADA** STATE FIPS CODE: **32** DATA YEAR: **1999** DATE: **07/28/2000**

FUNCTIONAL CLASSIFICATION	PERCENT OF TRAVEL												
					SINGLE-UNIT TRUCKS		SINGLE-TRAILER UNITS			MULTI-TRAILER TRUCKS			
	TRUCK PERCENT (T%)	PASS-ENGER CARS [2 AXLE, 4 TIRE]		BUSSES	2 AXLE, 6 TIRE	3 AXLE OR MORE	4 AXLE OR LESS	5AXLE	6 AXLE OR MORE	5 AXLE OR LESS	6 AXLE	7 AXLE OR MORE	(T%)
RURAL													
INTERSTATE	28.90%	71.10%		0.59%	3.51%	0.39%	1.23%	19.67%	0.40%	0.87%	0.35%	1.90%	28.90%
FLEXIBLE ESAL by VEHICLE GROUP				0.6258	0.1642	0.4578	0.7094	1.3426	1.2597	1.7804	1.0367	2.0081	
RIGID ESAL by VEHICLE GROUP				0.6878	0.1405	0.6127	0.7191	2.0103	1.6959	1.6336	0.9390	2.2773	
OTHER PRINCIPAL ARTERIAL	18.48%	81.52%		0.41%	4.03%	0.52%	0.97%	9.89%	0.39%	0.61%	0.21%	1.46%	18.48%
FLEXIBLE ESAL by VEHICLE GROUP				0.8637	0.1750	0.6177	0.7341	1.5103	1.4811	2.0523	0.8842	2.0011	
MINOR ARTERIAL	12.88%	87.12%		0.35%	3.17%	0.73%	0.77%	5.95%	0.26%	0.37%	0.13%	1.16%	12.88%
FLEXIBLE ESAL by VEHICLE GROUP				0.6065	0.1678	0.6998	0.4818	0.9645	1.3019	1.5265	1.6295	1.5619	
MAJOR COLECTOR	11.75%	88.25%		0.29%	2.77%	0.53%	0.57%	5.59%	0.24%	0.78%	0.21%	0.80%	11.75%
FLEXIBLE ESAL by VEHICLE GROUP				0.7204	0.3297	1.3876	0.8516	1.6602	0.9752	1.5619	1.1698	2.9028	
MINOR COLLECTOR	2.75%	97.25%		0.03%	0.97%	0.16%	0.08%	0.85%	0.01%	0.04%	0.02%	0.60%	2.75%
FLEXIBLE ESAL by VEHICLE GROUP				0.7204	0.3297	1.3876	0.8516	1.6602	0.9752	1.5619	1.1698	2.9028	
LOCAL	6.47%	93.53%		0.77%	3.45%	0.16%	0.11%	1.42%	0.00%	0.08%	0.03%	0.45%	6.47%
FLEXIBLE ESAL by VEHICLE GROUP				*	*	*	*	*	*	*	*	*	

ATR 0121109

US-50, 21 KM (13 MI.) EAST OF SR-361 EAST OF FALLON

MONTHLY PERCENT		
MONTH	MADT	% OF AADT
JANUARY	366	53.8%
FEBRUARY	368	54.1%
MARCH	466	68.5%
APRIL	531	78.1%
MAY	734	107.9%
JUNE	902	132.6%
JULY	981	144.3%
AUGUST	1,024	150.6%
SEPTEMBER	882	129.7%
OCTOBER	887	130.4%
NOVEMBER	588	86.5%
DECEMBER	456	67.1%

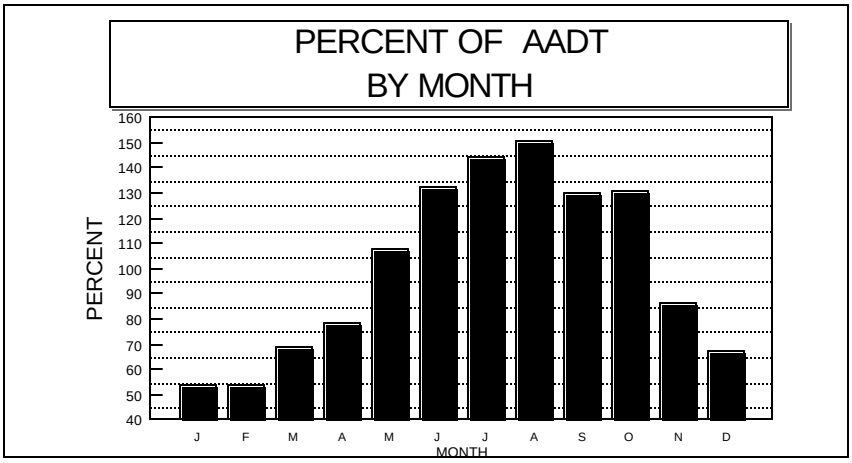

HISTORICAL RECORD		
YEAR	AADT	% OF PREVIOUS YEAR
1999	680	107.9%
1998	630	99.2%
1997	635	105.0%
1996	605	94.5%
1995	640	103.2%
1994	620	100.8%
1993	615	98.4%
1992	625	100.0%
1991	625	94.0%
1990	665	99.3%

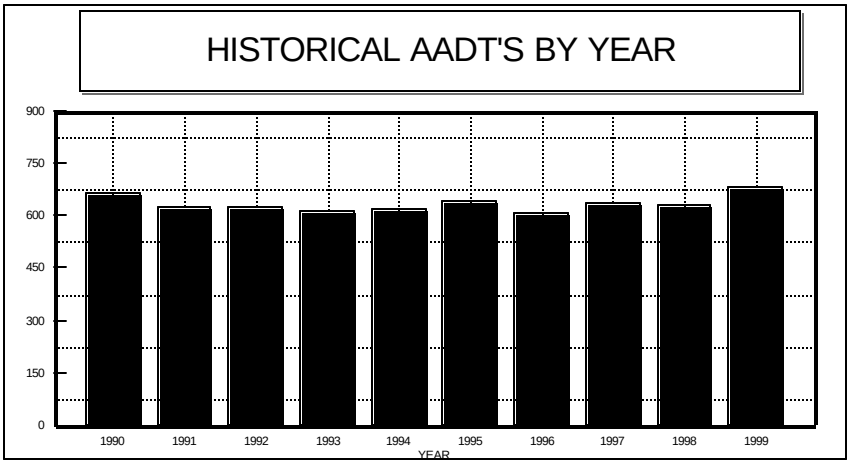

DAY OF WEEK		
DAY	ADT	% OF AADT
SUN	658	96.8%
MON	670	98.5%
TUE	632	92.9%
WED	660	97.1%
THU	706	103.8%
FRI	771	113.4%
SAT	677	99.6%
AVG WEEKDAY	667	98.1%
AVG WEEKEND	668	98.2%

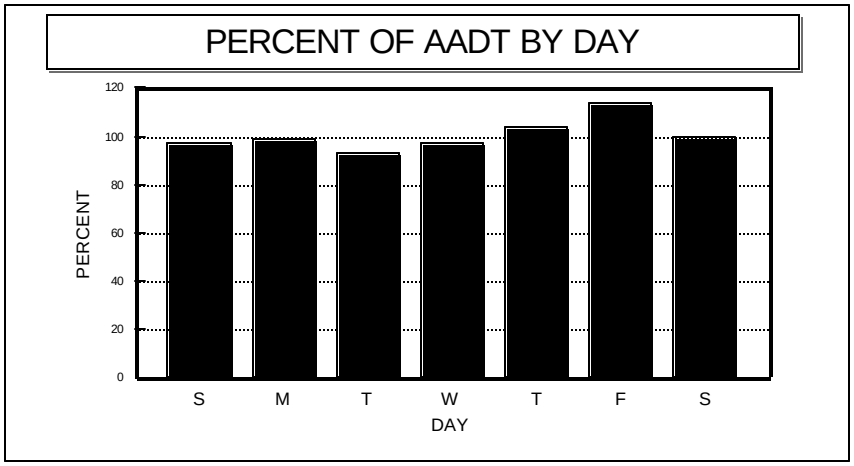

PERCENT 30TH HIGHEST HOUR (DHV) IS OF ANNUAL AVERAGE	15.8%
PERCENT HIGH DIRECTION IS OF DHV	50.0%

ATR 0121209

US-50, .64 KM (.4 MI.) WEST OF US-50A

MONTHLY PERCENT		
MONTH	MADT	% OF AADT
JANUARY	1,923	82.7%
FEBRUARY	2,018	86.8%
MARCH	2,177	93.6%
APRIL	2,289	98.5%
MAY	2,647	113.8%
JUNE	2,751	118.3%
JULY	2,703	116.3%
AUGUST	2,638	113.5%
SEPTEMBER	2,432	104.6%
OCTOBER	2,327	100.1%
NOVEMBER	2,045	88.0%
DECEMBER	1,970	84.7%

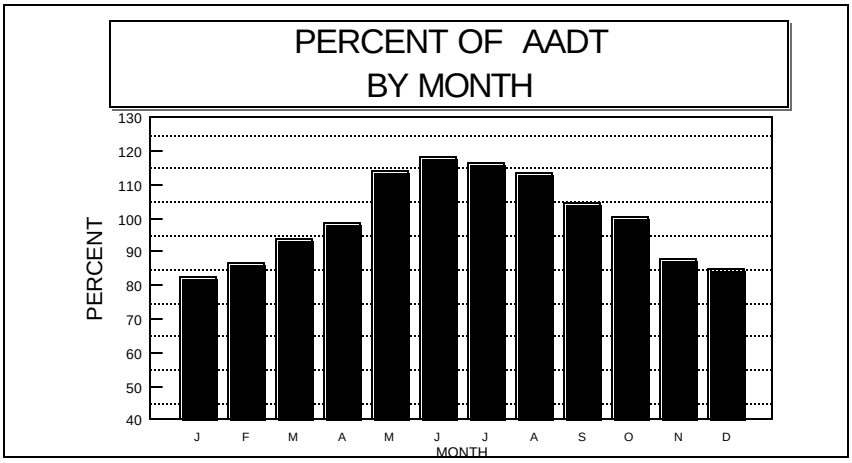

HISTORICAL RECORD		
YEAR	AADT	% OF PREVIOUS YEAR
1999	2,325	103.6%
1998	2,245	105.4%
1997	2,130	
1996		
1995		
1994		
1993		
1992		
1991		
1990		

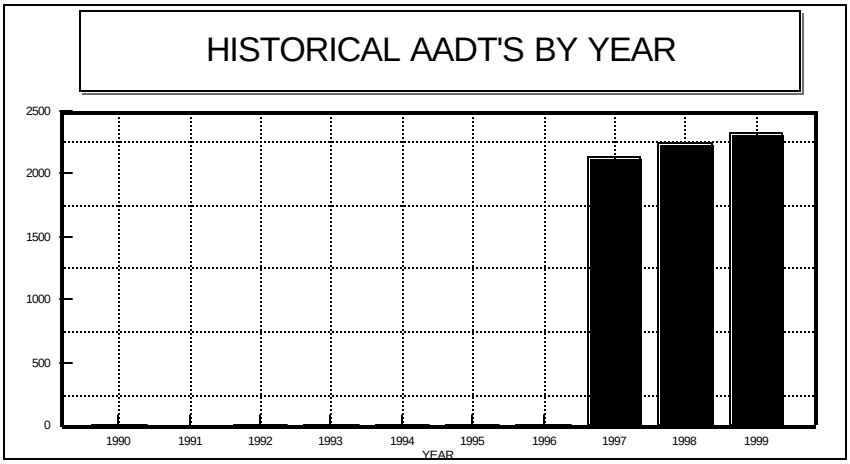

DAY OF WEEK		
DAY	ADT	% OF AADT
SUN	2,008	86.4%
MON	2,223	95.6%
TUE	2,372	102.0%
WED	2,381	102.4%
THU	2,337	100.5%
FRI	2,563	110.2%
SAT	2,404	103.4%
AVG WEEKDAY	2,328	100.1%
AVG WEEKEND	2,206	94.9%

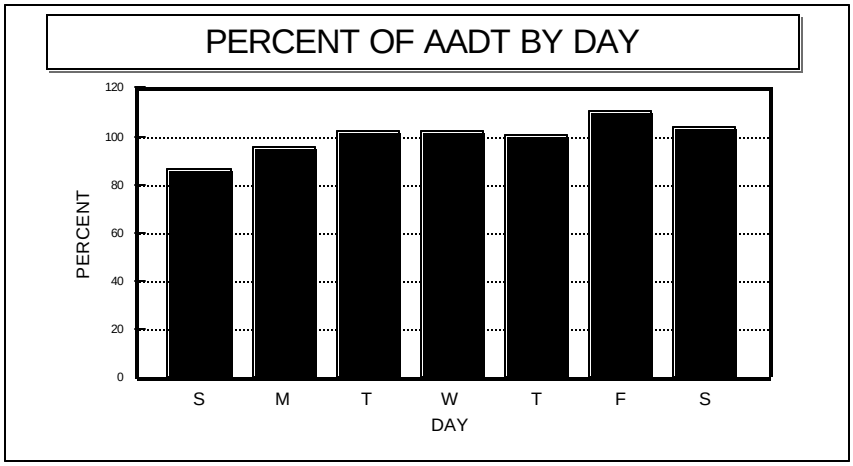

PERCENT 30TH HIGHEST HOUR (DHV) IS OF ANNUAL AVERAGE	11.0%
PERCENT HIGH DIRECTION IS OF DHV	56.8%

ATR 0311109

I-15, AT NV/CA STATELINE

MONTHLY PERCENT		
MONTH	MADT	% OF AADT
JANUARY	29,165	85.7%
FEBRUARY	29,855	87.7%
MARCH	31,711	93.2%
APRIL	32,991	96.9%
MAY	34,833	102.3%
JUNE	36,180	106.3%
JULY	38,308	112.5%
AUGUST	39,862	117.1%
SEPTEMBER	35,056	103.0%
OCTOBER	31,757	93.3%
NOVEMBER	35,833	105.3%
DECEMBER	32,929	96.7%

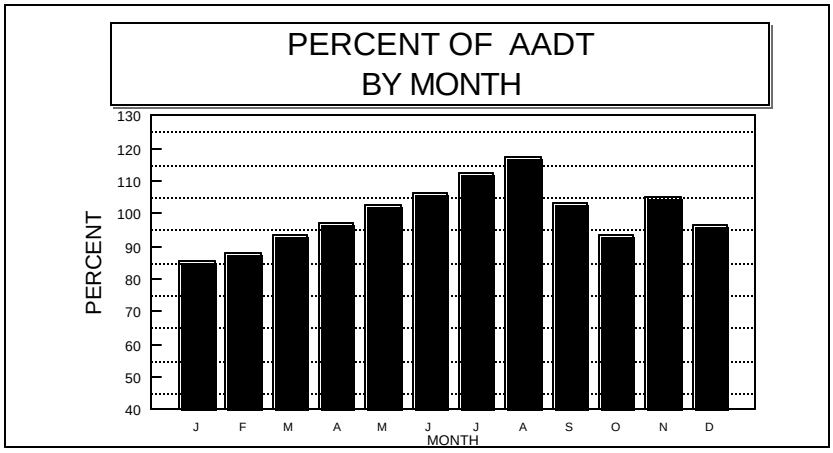

HISTORICAL RECORD		
YEAR	AADT	% OF PREVIOUS YEAR
1999	34,040	105.9%
1998	32,150	103.6%
1997	31,025	105.1%
1996	29,530	101.5%
1995	29,090	102.3%
1994	28,425	107.6%
1993	26,420	106.4%
1992	24,820	101.9%
1991	24,365	103.4%
1990	23,570	112.2%

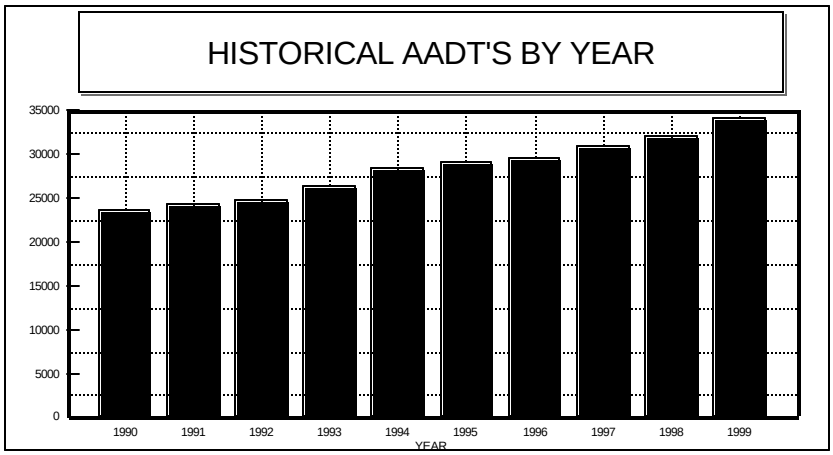

DAY OF WEEK		
DAY	ADT	% OF AADT
SUN	48,917	143.7%
MON	31,230	91.7%
TUE	25,241	74.2%
WED	25,526	75.0%
THU	28,270	83.0%
FRI	41,407	121.6%
SAT	37,689	110.7%
AVG WEEKDAY	27,567	81.0%
AVG WEEKEND	43,303	127.2%

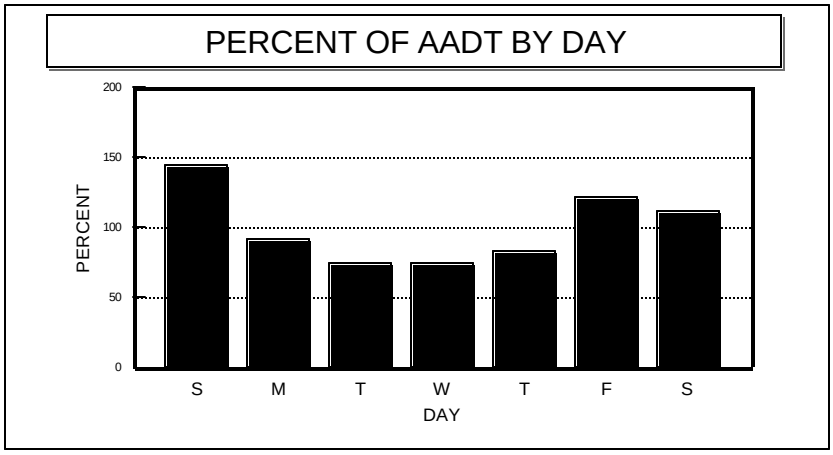

PERCENT 30TH HIGHEST HOUR (DHV) IS OF ANNUAL AVERAGE	13.9%
PERCENT HIGH DIRECTION IS OF DHV	60.0%

ATR 0311209

I-15, 4.8 KM (3.0 MI) N. OF APEX INTERCHANGE

MONTHLY PERCENT		
MONTH	MADT	% OF AADT
JANUARY	15,727	81.2%
FEBRUARY	16,784	86.6%
MARCH	19,395	100.1%
APRIL	19,299	99.6%
MAY	19,825	102.3%
JUNE	21,477	110.8%
JULY	22,149	114.3%
AUGUST	22,472	116.0%
SEPTEMBER	20,068	103.6%
OCTOBER	19,424	100.2%
NOVEMBER	18,508	95.5%
DECEMBER	17,418	89.9%

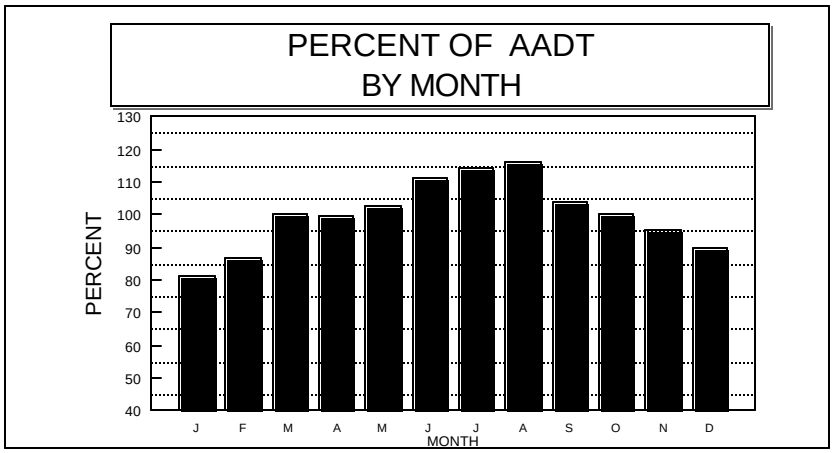

HISTORICAL RECORD		
YEAR	AADT	% OF PREVIOUS YEAR
1999	19,380	103.6%
1998	18,710	107.0%
1997	17,490	105.6%
1996	16,570	103.6%
1995	15,990	107.4%
1994	14,890	105.8%
1993	14,080	107.2%
1992	13,130	103.2%
1991	12,720	106.0%
1990	12,000	106.8%

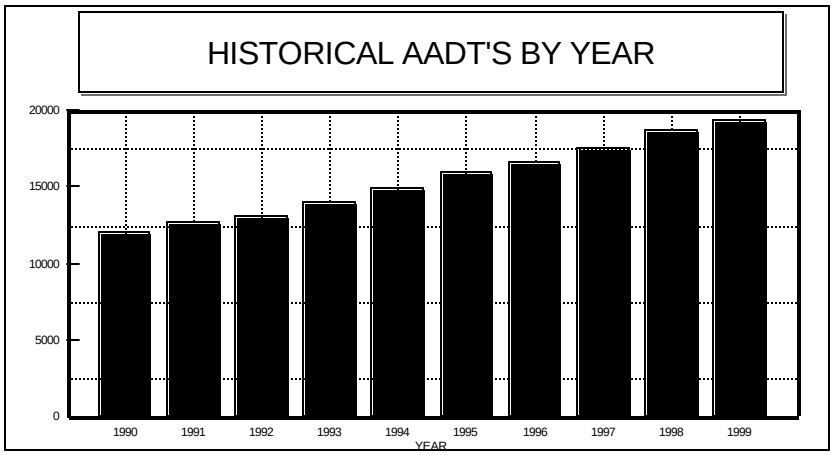

DAY OF WEEK		
DAY	ADT	% OF AADT
SUN	19,887	102.6%
MON	18,479	95.4%
TUE	17,816	91.9%
WED	18,464	95.3%
THU	19,504	100.6%
FRI	21,657	111.7%
SAT	19,845	102.4%
AVG WEEKDAY	18,566	95.8%
AVG WEEKEND	19,866	102.5%

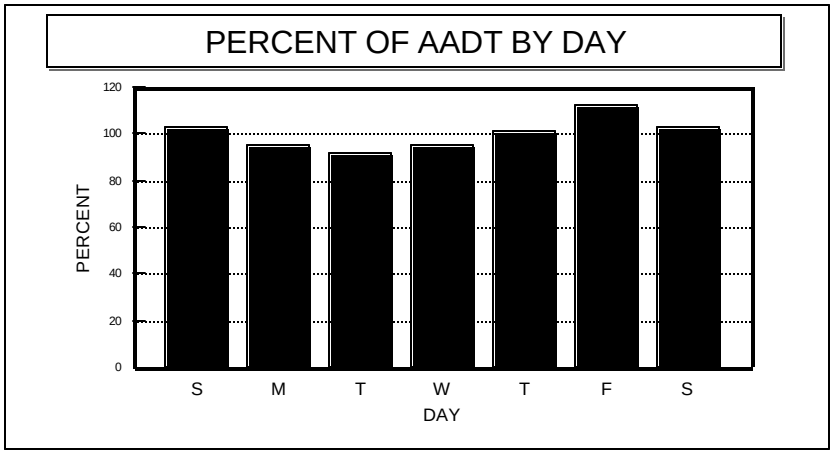

PERCENT 30TH HIGHEST HOUR (DHV) IS OF ANNUAL AVERAGE	10.3%
PERCENT HIGH DIRECTION IS OF DHV	60.3%

ATR 0311309

I-15, 61 METERS (200') N. OF THE E. MESQUITE INTERCHANGE

MONTHLY PERCENT		
MONTH	MADT	% OF AADT
JANUARY	15,443	82.5%
FEBRUARY	16,693	89.2%
MARCH	18,929	101.1%
APRIL	18,578	99.3%
MAY	19,286	103.1%
JUNE	20,290	108.4%
JULY	21,088	112.7%
AUGUST	21,493	114.8%
SEPTEMBER	19,393	103.6%
OCTOBER	18,724	100.0%
NOVEMBER	17,999	96.2%
DECEMBER	16,657	89.0%

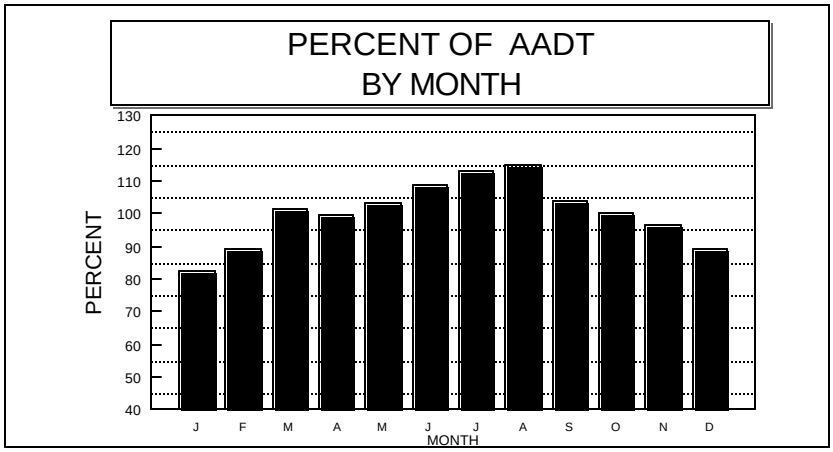

HISTORICAL RECORD		
YEAR	AADT	% OF PREVIOUS YEAR
1999	18,715	105.1%
1998	17,805	106.0%
1997	16,795	104.1%
1996	16,140	101.7%
1995	15,870	109.0%
1994	14,565	100.8%
1993	14,445	
1992		
1991		
1990		

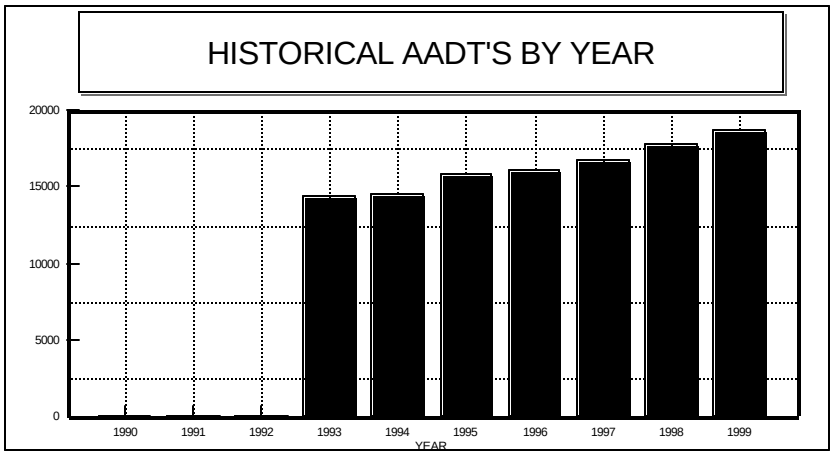

DAY OF WEEK		
DAY	ADT	% OF AADT
SUN	20,116	107.5%
MON	17,081	91.3%
TUE	16,487	88.1%
WED	17,125	91.5%
THU	18,553	99.1%
FRI	21,190	113.2%
SAT	20,450	109.3%
AVG WEEKDAY	17,312	92.5%
AVG WEEKEND	20,283	108.4%

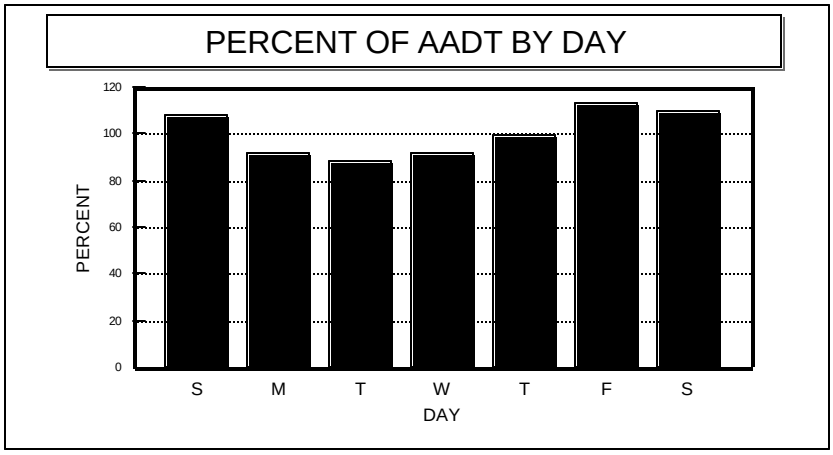

PERCENT 30TH HIGHEST HOUR (DHV) IS OF ANNUAL AVERAGE	10.4%
PERCENT HIGH DIRECTION IS OF DHV	50.8%

xxxx

ATR 0312109

I-15, 320 METERS (0.2 MI) N. OF SAHARA AVE INTERCHANGE

MONTHLY PERCENT		
MONTH	MADT	% OF AADT
JANUARY		0.0%
FEBRUARY	212,935	94.2%
MARCH	220,018	97.4%
APRIL	219,597	97.2%
MAY	226,478	100.2%
JUNE	230,479	102.0%
JULY	226,556	100.3%
AUGUST	232,857	103.1%
SEPTEMBER	231,138	102.3%
OCTOBER	234,893	104.0%
NOVEMBER	227,138	100.5%
DECEMBER	223,390	98.9%

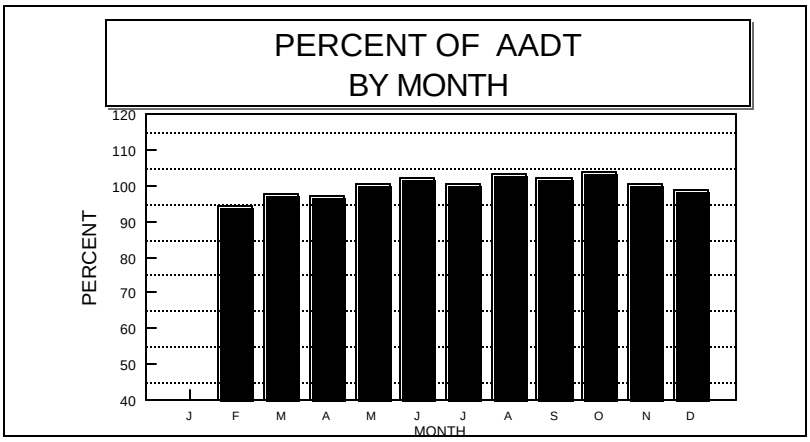

HISTORICAL RECORD		
YEAR	AADT	% OF PREVIOUS YEAR
1999	225,955	111.2%
1998	203,165	99.6%
1997	203,990	109.3%
1996	186,670	103.4%
1995	180,485	105.0%
1994	171,920	110.4%
1993	155,795	111.2%
1992	140,075	94.7%
1991	147,960	102.8%
1990	143,975	107.8%

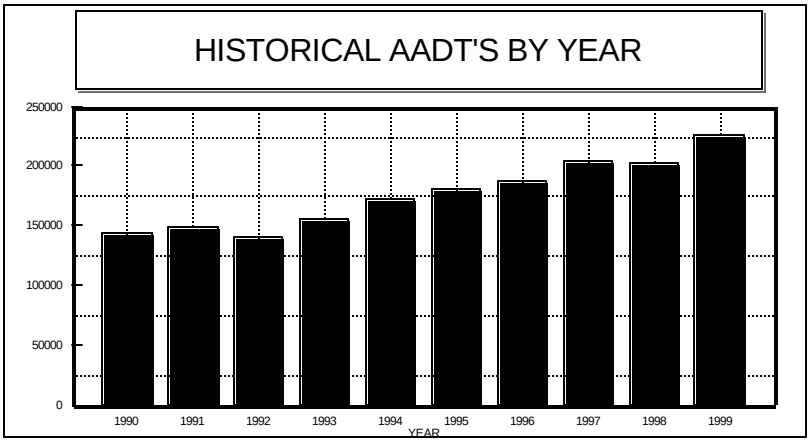

DAY OF WEEK		
DAY	ADT	% OF AADT
SUN	187,493	83.0%
MON	227,669	100.8%
TUE	233,141	103.2%
WED	234,713	103.9%
THU	236,556	104.7%
FRI	245,498	108.6%
SAT	216,598	95.9%
AVG WEEKDAY	233,020	103.1%
AVG WEEKEND	202,046	89.4%

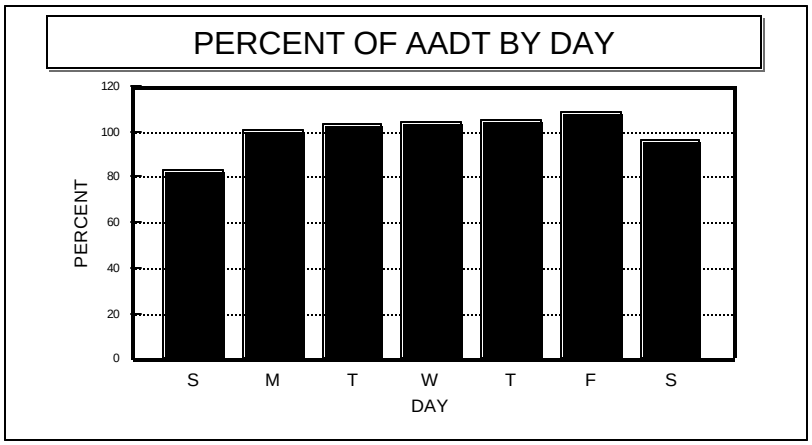

PERCENT 30TH HIGHEST HOUR (DHV) IS OF ANNUAL AVERAGE	6.8%
PERCENT HIGH DIRECTION IS OF DHV	60.2%

ATR 0312509

I-215, 0.2 MI E. OF EASTERN AVE.

MONTHLY PERCENT		
MONTH	MADT	% OF AADT
JANUARY	24,815	63.0%
FEBRUARY	26,842	68.1%
MARCH	27,381	69.5%
APRIL	27,487	69.8%
MAY	28,160	71.5%
JUNE	28,605	72.6%
JULY	48,686	123.6%
AUGUST	49,909	126.7%
SEPTEMBER	50,946	129.3%
OCTOBER	53,582	136.0%
NOVEMBER	52,641	133.6%
DECEMBER	53,825	136.6%

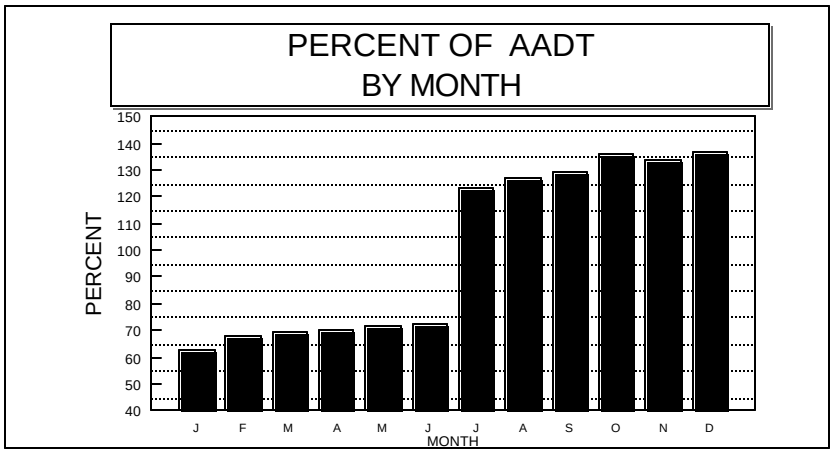

HISTORICAL RECORD		
YEAR	AADT	% OF PREVIOUS YEAR
1999	39,405	170.1%
1998	23,160	
1997		
1996		
1995		
1994		
1993		
1992		
1991		
1990		

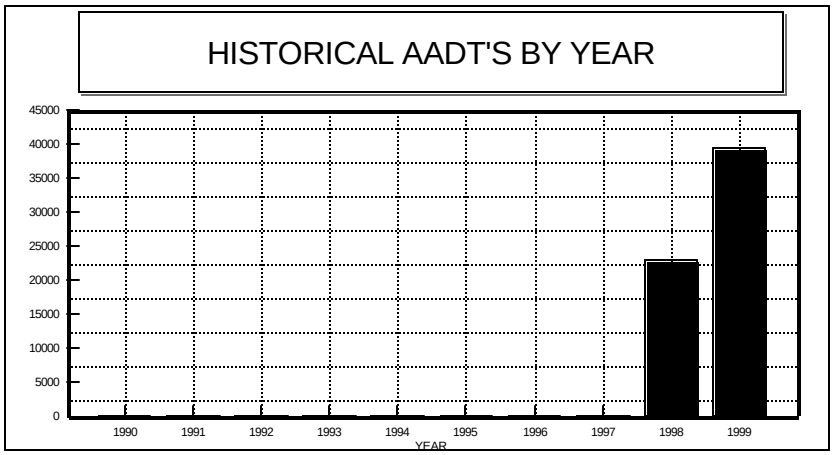

DAY OF WEEK		
DAY	ADT	% OF AADT
SUN	28,985	73.6%
MON	41,009	104.1%
TUE	42,581	108.1%
WED	42,878	108.8%
THU	42,677	108.3%
FRI	43,417	110.2%
SAT	34,300	87.0%
AVG WEEKDAY	42,286	107.3%
AVG WEEKEND	31,643	80.3%

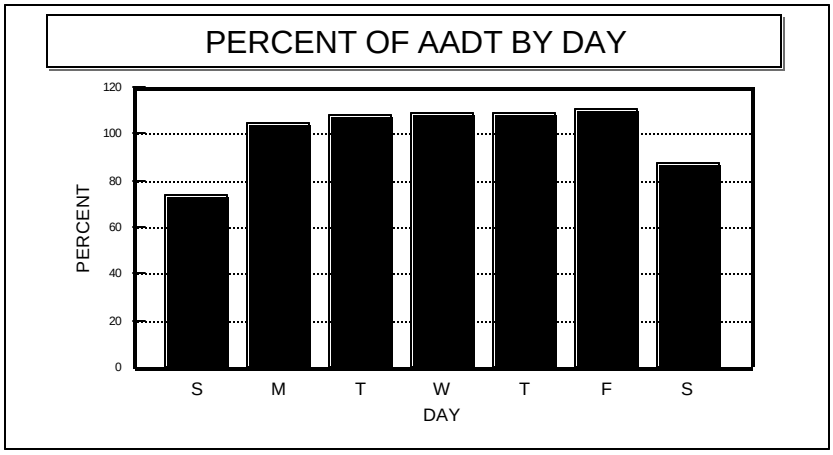

PERCENT 30TH HIGHEST HOUR (DHV) IS OF ANNUAL AVERAGE	11.9%
PERCENT HIGH DIRECTION IS OF DHV	66.3%

ATR 0321209

US-95, 61 METERS (200') S. OF OF SR-157 N. OF LAS VEGAS

MONTHLY PERCENT		
MONTH	MADT	% OF AADT
JANUARY	8,194	89.2%
FEBRUARY	8,409	91.6%
MARCH	8,612	93.8%
APRIL	8,527	92.8%
MAY	9,440	102.8%
JUNE	9,975	108.6%
JULY	9,914	107.9%
AUGUST	10,427	113.5%
SEPTEMBER	10,272	111.8%
OCTOBER	9,616	104.7%
NOVEMBER	8,684	94.5%
DECEMBER	8,139	88.6%

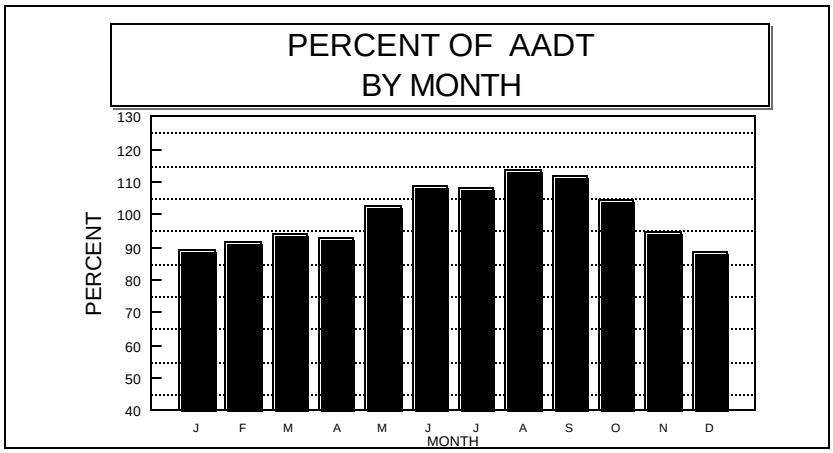

HISTORICAL RECORD		
YEAR	AADT	% OF PREVIOUS YEAR
1999	9,185	99.5%
1998	9,235	105.2%
1997	8,780	110.0%
1996	7,980	95.6%
1995	8,350	103.3%
1994	8,080	102.5%
1993	7,880	98.7%
1992	7,985	109.1%
1991	7,320	99.2%
1990	7,380	100.7%

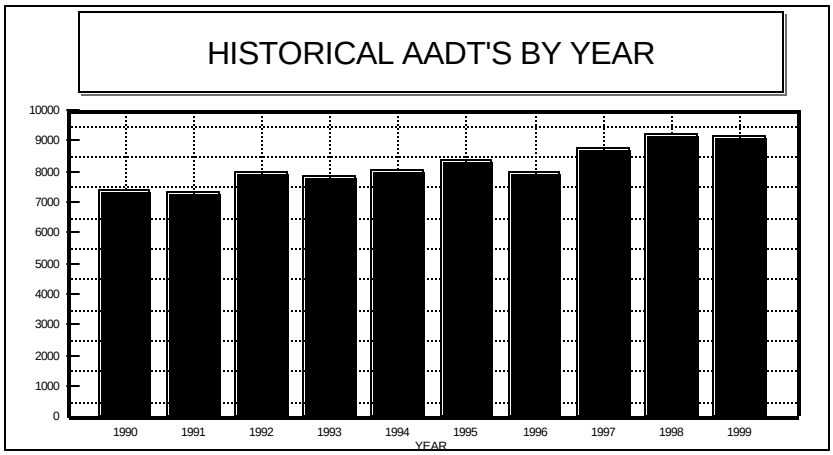

DAY OF WEEK		
DAY	ADT	% OF AADT
SUN	9,699	105.6%
MON	9,058	98.6%
TUE	8,872	96.6%
WED	9,108	99.2%
THU	9,258	100.8%
FRI	9,204	100.2%
SAT	9,089	99.0%
AVG WEEKDAY	9,074	98.8%
AVG WEEKEND	9,394	102.3%

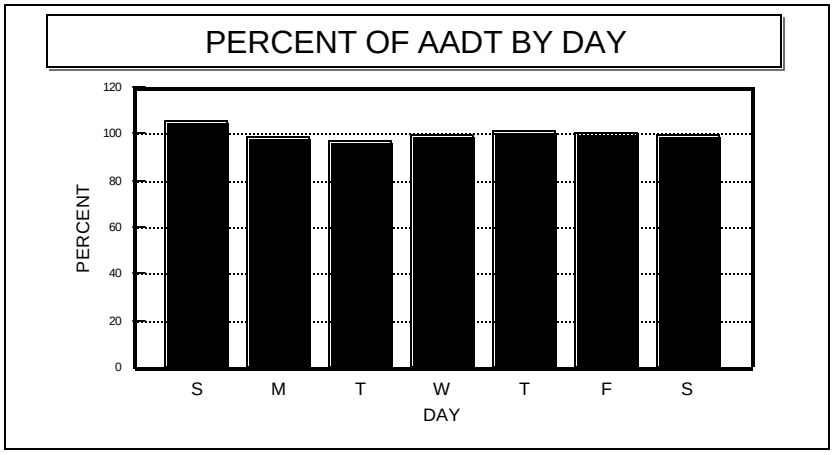

PERCENT 30TH HIGHEST HOUR (DHV) IS OF ANNUAL AVERAGE	11.6%
PERCENT HIGH DIRECTION IS OF DHV	64.8%

ATR 0322209

US-95, 0.3 KM (0.2 MI) S. OF THE JONES BLVD. INTERCHANGE

MONTHLY PERCENT		
MONTH	MADT	% OF AADT
JANUARY	166,430	91.7%
FEBRUARY	173,339	95.5%
MARCH	177,794	98.0%
APRIL	179,955	99.2%
MAY	185,068	102.0%
JUNE	187,235	103.2%
JULY	182,858	100.8%
AUGUST	185,050	102.0%
SEPTEMBER	184,940	101.9%
OCTOBER	189,826	104.6%
NOVEMBER	180,526	99.5%
DECEMBER	184,543	101.7%

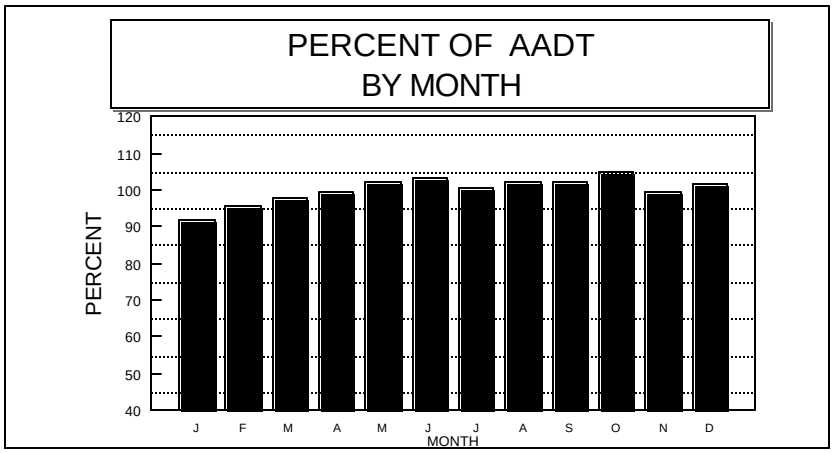

HISTORICAL RECORD		
YEAR	AADT	% OF PREVIOUS YEAR
1999	181,465	108.2%
1998	167,745	106.2%
1997	157,895	105.8%
1996	149,215	106.8%
1995	139,680	106.6%
1994	130,980	112.3%
1993	116,675	
1992		
1991		
1990		

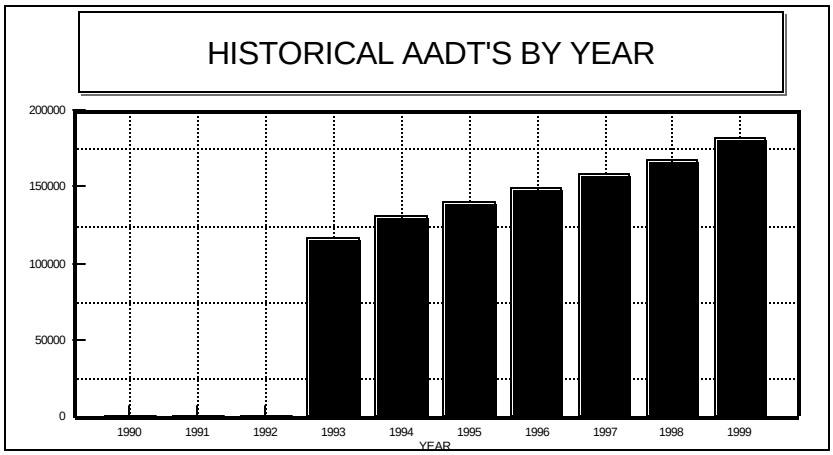

DAY OF WEEK		
DAY	ADT	% OF AADT
SUN	141,104	77.8%
MON	184,383	101.6%
TUE	191,232	105.4%
WED	191,353	105.4%
THU	192,616	106.1%
FRI	197,767	109.0%
SAT	171,789	94.7%
AVG WEEKDAY	189,896	104.6%
AVG WEEKEND	156,447	86.2%

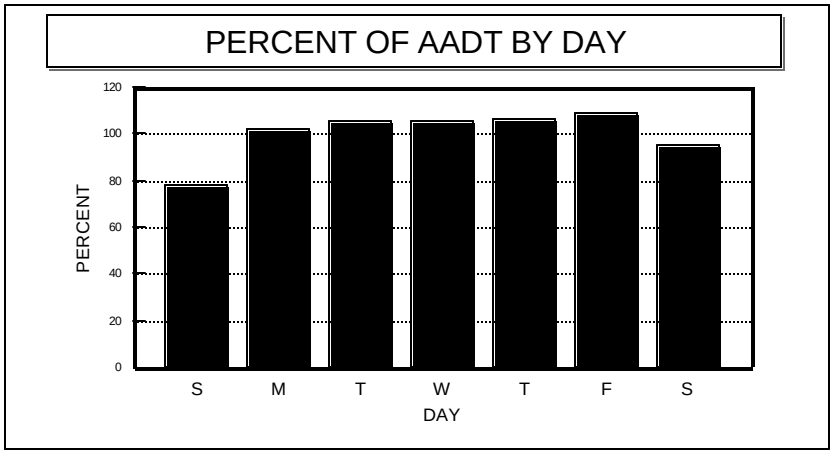

PERCENT 30TH HIGHEST HOUR (DHV) IS OF ANNUAL AVERAGE	7.4%
PERCENT HIGH DIRECTION IS OF DHV	52.5%

ATR 0322309

US-95, 0.8 KM (0.5 MI) N. OF THE SUNSET RD. INTERCHANGE

(STATION DATA INCOMPLETE DUE TO CONSTRUCTION)

MONTHLY PERCENT		
MONTH	MADT	% OF AADT
JANUARY	0	0.0%
FEBRUARY	0	0.0%
MARCH	0	0.0%
APRIL	0	0.0%
MAY	0	0.0%
JUNE	0	0.0%
JULY	0	0.0%
AUGUST	0	0.0%
SEPTEMBER	0	0.0%
OCTOBER	0	0.0%
NOVEMBER	0	0.0%
DECEMBER	0	0.0%

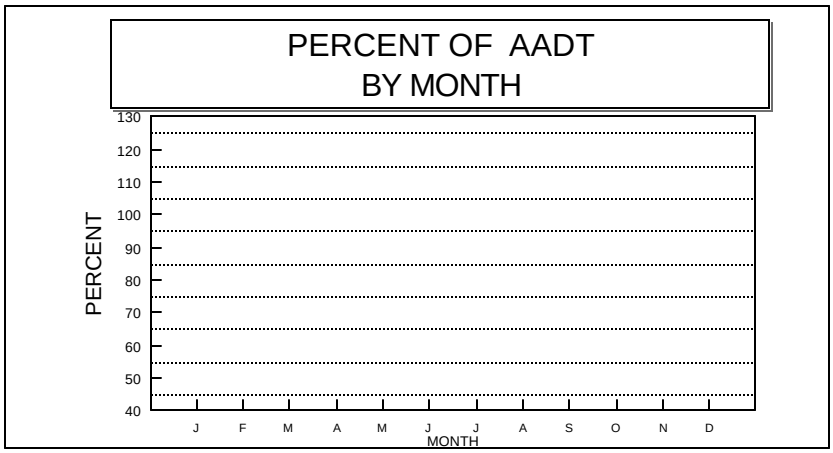

HISTORICAL RECORD		
YEAR	AADT	% OF PREVIOUS YEAR
1999	90,465	100.5%
1998	90,040	109.3%
1997	82,390	106.9%
1996	77,100	120.0%
1995	64,275	121.5%
1994	52,890	126.6%
1993	41,770	
1992		
1991		
1990		

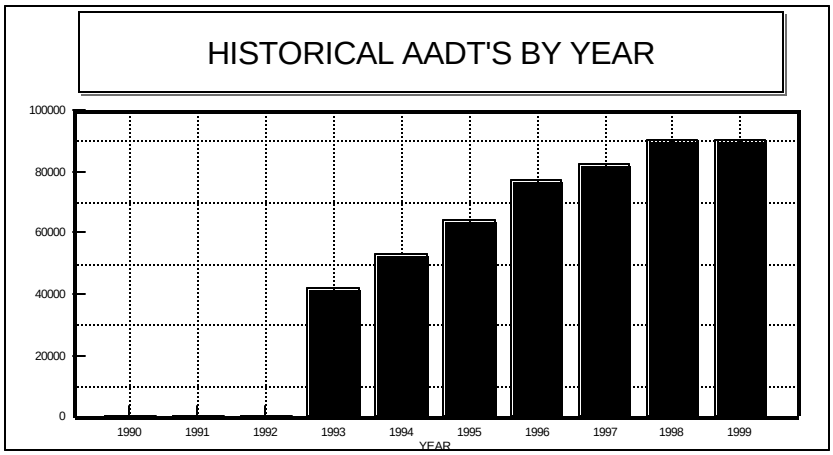

(1999 AADT ESTIMATED VALUE DUE TO CONSTRUCTION)

DAY OF WEEK		
DAY	ADT	% OF AADT
SUN	0	0.0%
MON	0	0.0%
TUE	0	0.0%
WED	0	0.0%
THU	0	0.0%
FRI	0	0.0%
SAT	0	0.0%
AVG WEEKDAY	0	0.0%
AVG WEEKEND	0	0.0%

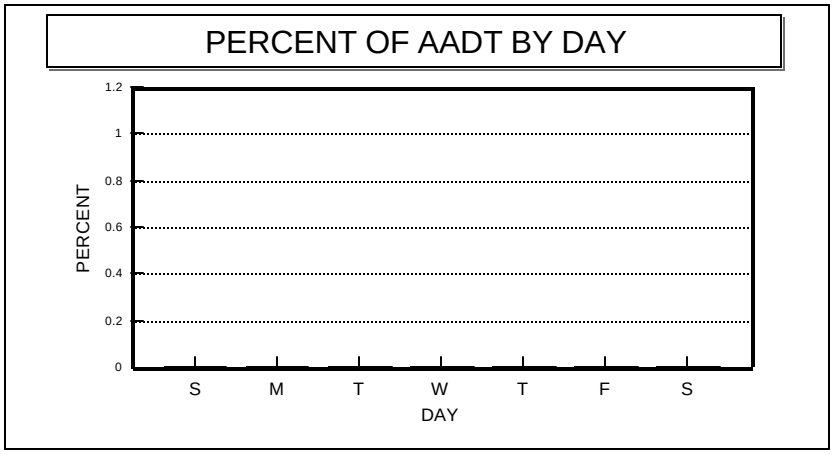

PERCENT 30TH HIGHEST HOUR (DHV) IS OF ANNUAL AVERAGE	0.0%
PERCENT HIGH DIRECTION IS OF DHV	0.0%

ATR 0322409

NELLIS BLVD. (SR-612), 23 METERS (75') N. OF ST. LOUIS AVE.

MONTHLY PERCENT		
MONTH	MADT	% OF AADT
JANUARY	41,466	96.2%
FEBRUARY	43,378	100.6%
MARCH	44,752	103.8%
APRIL	44,463	103.1%
MAY	44,308	102.7%
JUNE	43,623	101.2%
JULY	41,809	96.9%
AUGUST	42,867	99.4%
SEPTEMBER	42,353	98.2%
OCTOBER	43,417	100.7%
NOVEMBER	42,513	98.6%
DECEMBER	42,536	98.6%

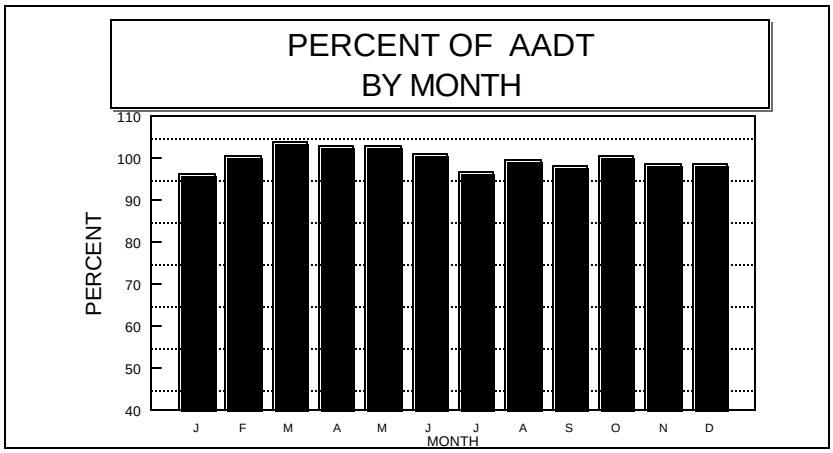

HISTORICAL RECORD		
YEAR	AADT	% OF PREVIOUS YEAR
1999	43,125	99.7%
1998	43,250	102.9%
1997	42,050	104.0%
1996	40,420	93.0%
1995	43,460	100.2%
1994	43,365	101.3%
1993	42,800	
1992		
1991		
1990		

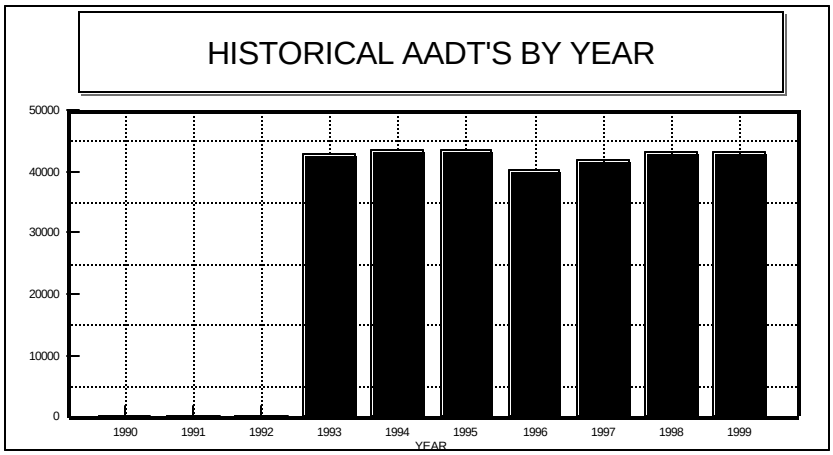

DAY OF WEEK		
DAY	ADT	% OF AADT
SUN	36,074	83.6%
MON	42,720	99.1%
TUE	43,853	101.7%
WED	43,947	101.9%
THU	44,196	102.5%
FRI	47,428	110.0%
SAT	43,647	101.2%
AVG WEEKDAY	43,679	101.3%
AVG WEEKEND	39,861	92.4%

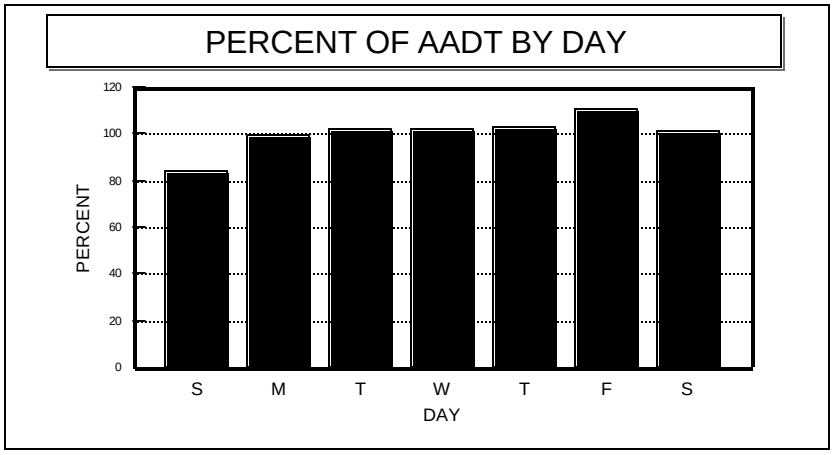

PERCENT 30TH HIGHEST HOUR (DHV) IS OF ANNUAL AVERAGE	8.6%
PERCENT HIGH DIRECTION IS OF DHV	55.5%

ATR 0322609

LAS VEGAS BLVD. (SR-604), 161 METERS (0.1 MI) S. OF SAHARA AVE.

MONTHLY PERCENT		
MONTH	MADT	% OF AADT
JANUARY	45,931	95.5%
FEBRUARY	48,448	100.7%
MARCH	50,871	105.7%
APRIL	49,072	102.0%
MAY	49,964	103.9%
JUNE	50,457	104.9%
JULY	50,283	104.5%
AUGUST	50,482	104.9%
SEPTEMBER	47,023	97.7%
OCTOBER	46,130	95.9%
NOVEMBER	45,985	95.6%
DECEMBER	42,687	88.7%

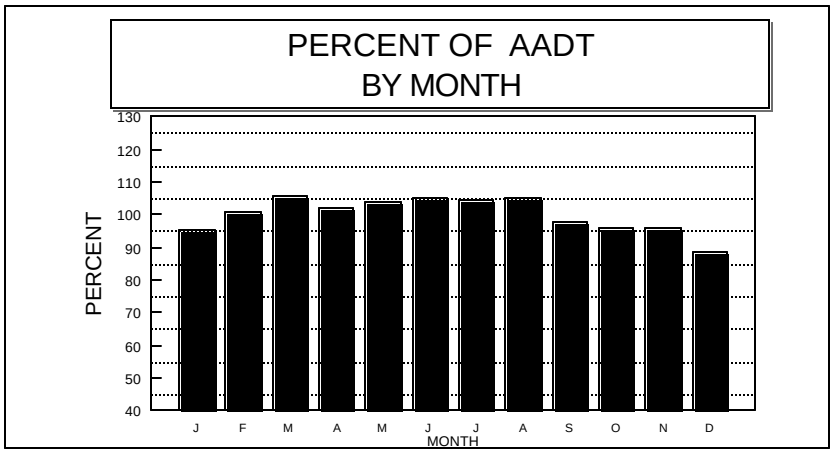

HISTORICAL RECORD		
YEAR	AADT	% OF PREVIOUS YEAR
1999	48,110	98.0%
1998	49,070	102.8%
1997	47,750	96.2%
1996	49,620	
1995		
1994		
1993		
1992		
1991		
1990		

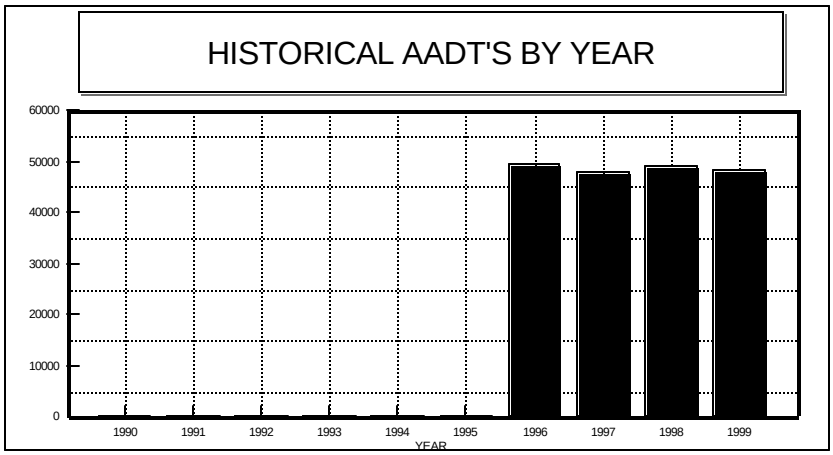

DAY OF WEEK		
DAY	ADT	% OF AADT
SUN	50,426	104.8%
MON	45,587	94.8%
TUE	45,149	93.8%
WED	45,542	94.7%
THU	45,822	95.2%
FRI	49,322	102.5%
SAT	54,930	114.2%
AVG WEEKDAY	45,525	94.6%
AVG WEEKEND	52,678	109.5%

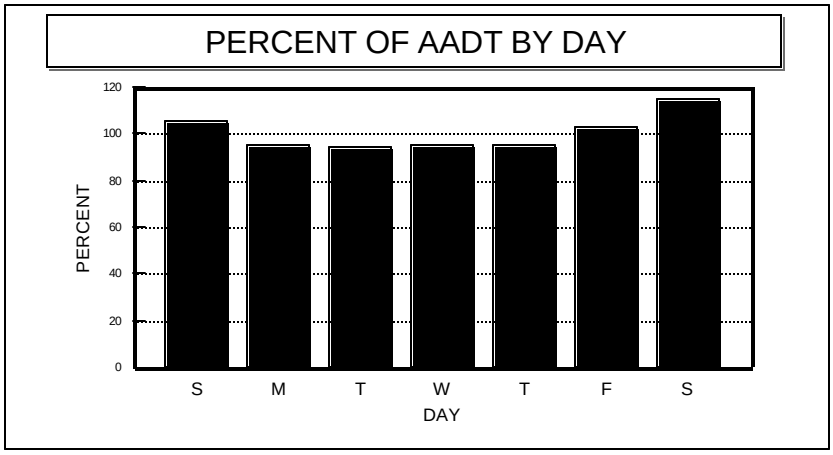

PERCENT 30TH HIGHEST HOUR (DHV) IS OF ANNUAL AVERAGE	6.6%
PERCENT HIGH DIRECTION IS OF DHV	53.9%

ATR 0331209

SUNSET RD. (SR-562), 7.6 METERS (25') W. OF MARYLAND PRKWY.

MONTHLY PERCENT		
MONTH	MADT	% OF AADT
JANUARY	37,738	97.8%
FEBRUARY	39,635	102.7%
MARCH	40,692	105.5%
APRIL	39,378	102.1%
MAY	38,823	100.6%
JUNE	38,965	101.0%
JULY	36,724	95.2%
AUGUST	37,857	98.1%
SEPTEMBER	38,073	98.7%
OCTOBER	39,750	103.0%
NOVEMBER	37,755	97.8%
DECEMBER	37,659	97.6%

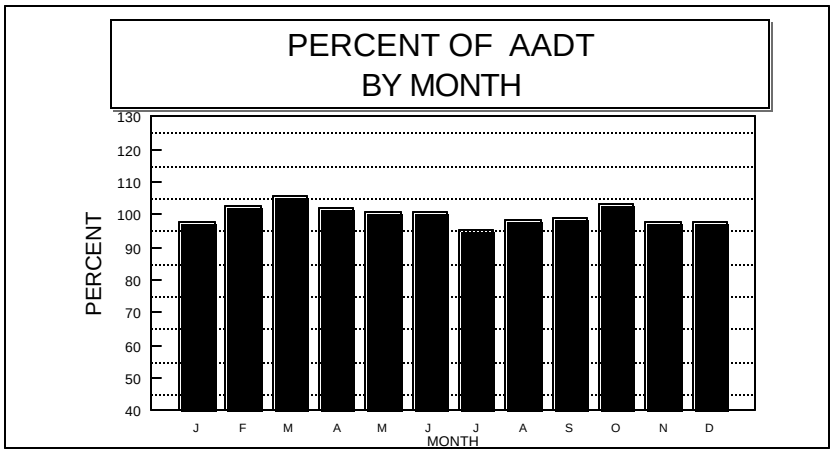

HISTORICAL RECORD		
YEAR	AADT	% OF PREVIOUS YEAR
1999	38,585	105.8%
1998	36,455	102.0%
1997	35,730	105.8%
1996	33,765	94.8%
1995	35,615	106.4%
1994	33,460	115.7%
1993	28,930	105.2%
1992	27,490	109.7%
1991	25,060	104.5%
1990	23,980	121.1%

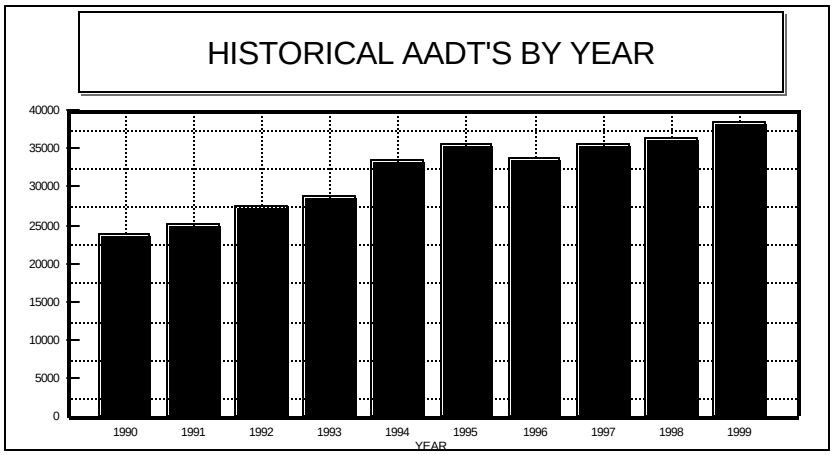

DAY OF WEEK		
DAY	ADT	% OF AADT
SUN	22,040	57.1%
MON	42,221	109.4%
TUE	43,915	113.8%
WED	44,031	114.1%
THU	43,383	112.4%
FRI	44,543	115.4%
SAT	29,979	77.7%
AVG WEEKDAY	43,388	112.4%
AVG WEEKEND	26,010	67.4%

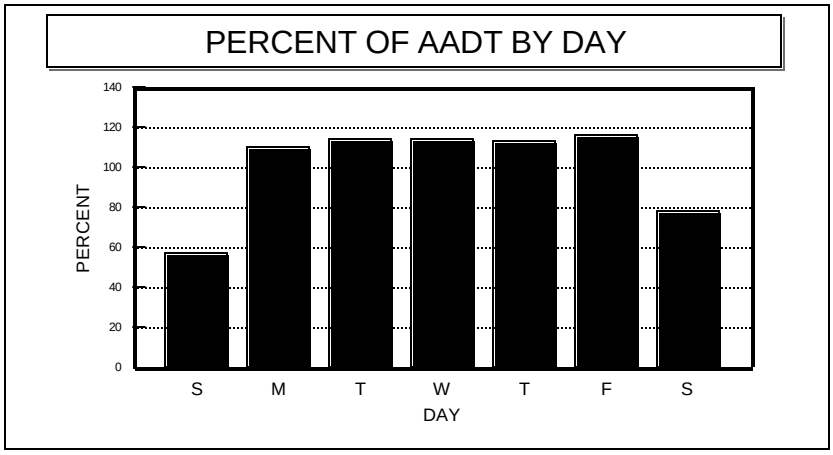

PERCENT 30TH HIGHEST HOUR (DHV) IS OF ANNUAL AVERAGE	9.5%
PERCENT HIGH DIRECTION IS OF DHV	57.1%

ATR 0331209

SUNSET RD. (SR-562), 7.6 METERS (25') W. OF MARYLAND PRKWY.

MONTHLY PERCENT		
MONTH	MADT	% OF AADT
JANUARY	37,738	97.8%
FEBRUARY	39,635	102.7%
MARCH	40,692	105.5%
APRIL	39,378	102.1%
MAY	38,823	100.6%
JUNE	38,965	101.0%
JULY	36,724	95.2%
AUGUST	37,857	98.1%
SEPTEMBER	38,073	98.7%
OCTOBER	39,750	103.0%
NOVEMBER	37,755	97.8%
DECEMBER	37,659	97.6%

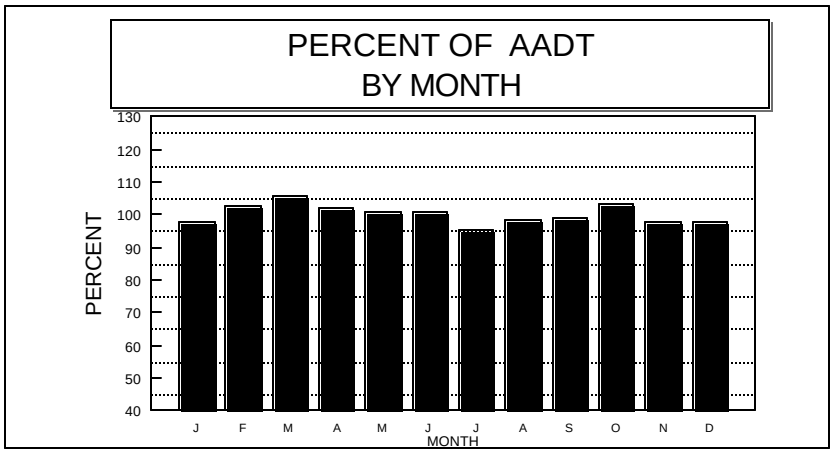

HISTORICAL RECORD		
YEAR	AADT	% OF PREVIOUS YEAR
1999	38,585	105.8%
1998	36,455	102.0%
1997	35,730	105.8%
1996	33,765	94.8%
1995	35,615	106.4%
1994	33,460	115.7%
1993	28,930	105.2%
1992	27,490	109.7%
1991	25,060	104.5%
1990	23,980	121.1%

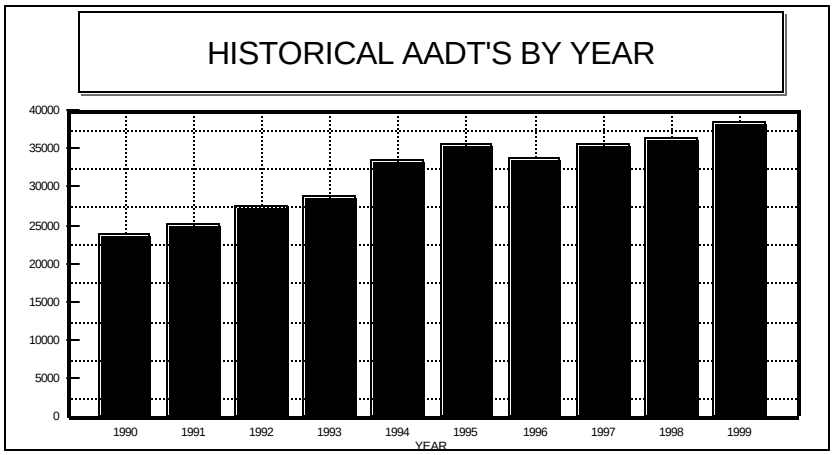

DAY OF WEEK		
DAY	ADT	% OF AADT
SUN	22,040	57.1%
MON	42,221	109.4%
TUE	43,915	113.8%
WED	44,031	114.1%
THU	43,383	112.4%
FRI	44,543	115.4%
SAT	29,979	77.7%
AVG WEEKDAY	43,388	112.4%
AVG WEEKEND	26,010	67.4%

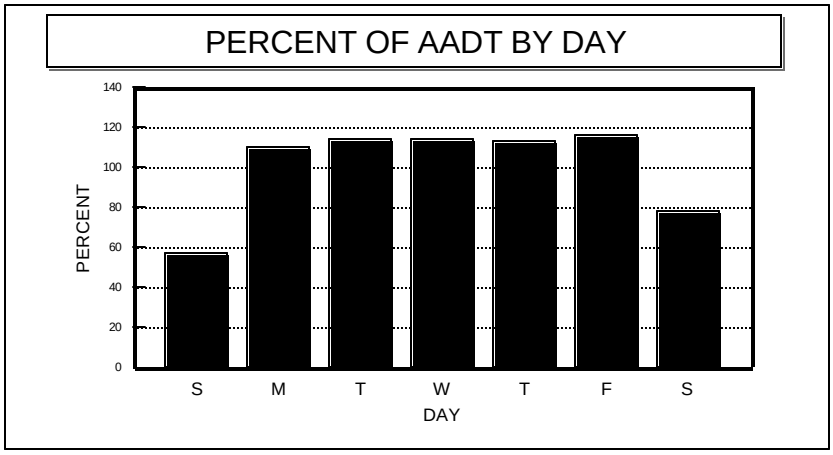

PERCENT 30TH HIGHEST HOUR (DHV) IS OF ANNUAL AVERAGE	9.5%
PERCENT HIGH DIRECTION IS OF DHV	57.1%

ATR 0331309

US-95, 0.8 KM (0.5 MI) N. OF NIPTON RD.

MONTHLY PERCENT		
MONTH	MADT	% OF AADT
JANUARY	6,062	96.1%
FEBRUARY	7,066	112.1%
MARCH	7,556	119.8%
APRIL	7,159	113.5%
MAY	6,206	98.4%
JUNE	6,107	96.9%
JULY	5,595	88.7%
AUGUST	5,552	88.1%
SEPTEMBER	5,797	91.9%
OCTOBER	6,241	99.0%
NOVEMBER	6,371	101.0%
DECEMBER	5,930	94.1%

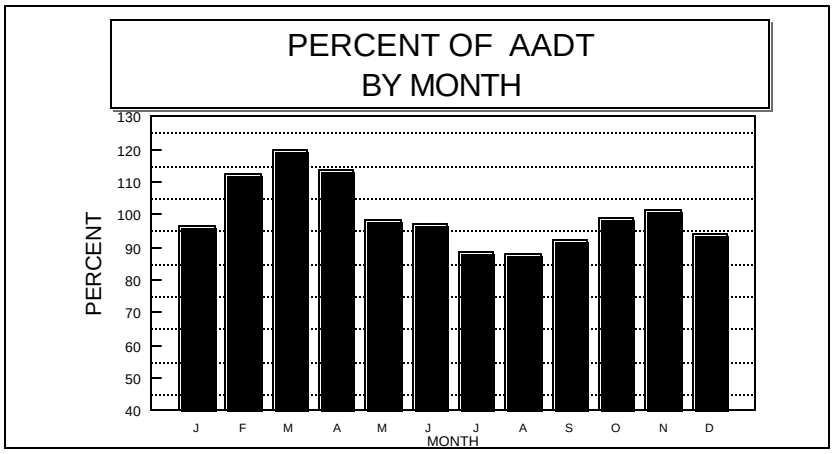

HISTORICAL RECORD		
YEAR	AADT	% OF PREVIOUS YEAR
1999	6,305	105.7%
1998	5,965	100.0%
1997	5,965	103.2%
1996	5,780	104.6%
1995	5,525	100.0%
1994	5,525	107.6%
1993	5,135	
1992		
1991		
1990		

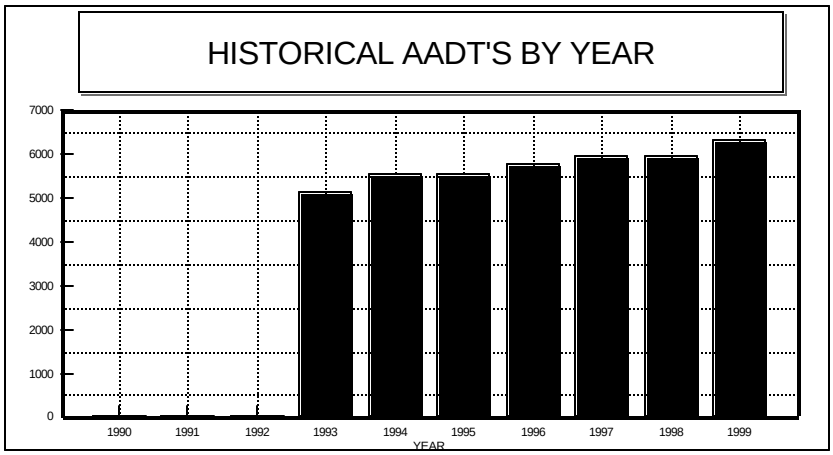

DAY OF WEEK		
DAY	ADT	% OF AADT
SUN	6,595	104.6%
MON	6,140	97.4%
TUE	6,058	96.1%
WED	6,138	97.4%
THU	6,215	98.6%
FRI	6,922	109.8%
SAT	6,056	96.1%
AVG WEEKDAY	6,138	97.3%
AVG WEEKEND	6,326	100.3%

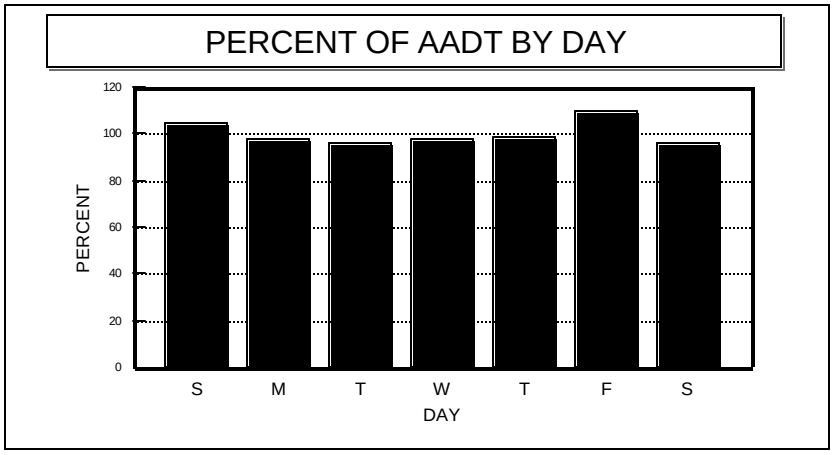

PERCENT 30TH HIGHEST HOUR (DHV) IS OF ANNUAL AVERAGE	11.8%
PERCENT HIGH DIRECTION IS OF DHV	61.2%

ATR 0331409

LAKE MEAD DR. (SR-146), 2.3 KM (1.4 MI) W. OF CALVILLE BAY JCT.

MONTHLY PERCENT		
MONTH	MADT	% OF AADT
JANUARY	2,885	74.5%
FEBRUARY	3,264	84.2%
MARCH	4,143	106.9%
APRIL	4,264	110.0%
MAY	5,317	137.2%
JUNE	5,862	151.3%
JULY	5,441	140.4%
AUGUST	5,276	136.2%
SEPTEMBER	5,124	132.2%
OCTOBER	4,345	112.1%
NOVEMBER	3,603	93.0%
DECEMBER	3,165	81.7%

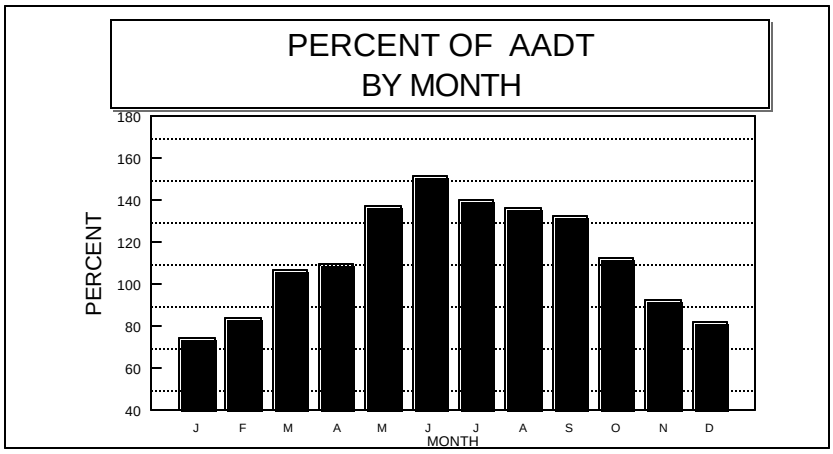

HISTORICAL RECORD		
YEAR	AADT	% OF PREVIOUS YEAR
1999	4,390	113.3%
1998	3,875	123.8%
1997	3,130	95.1%
1996	3,290	107.7%
1995	3,055	94.4%
1994	3,235	97.4%
1993	3,320	
1992		
1991		
1990		

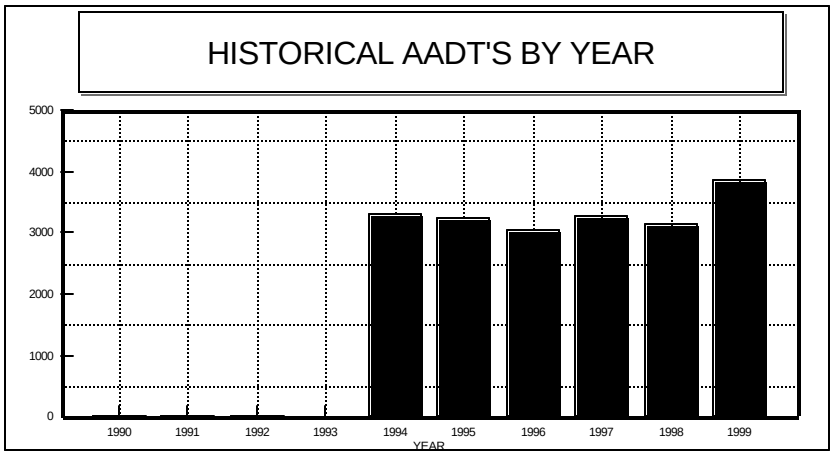

DAY OF WEEK		
DAY	ADT	% OF AADT
SUN	4,791	123.6%
MON	4,276	110.3%
TUE	4,105	105.9%
WED	4,172	107.7%
THU	4,106	106.0%
FRI	4,507	116.3%
SAT	4,778	123.3%
AVG WEEKDAY	4,165	107.5%
AVG WEEKEND	4,785	123.5%

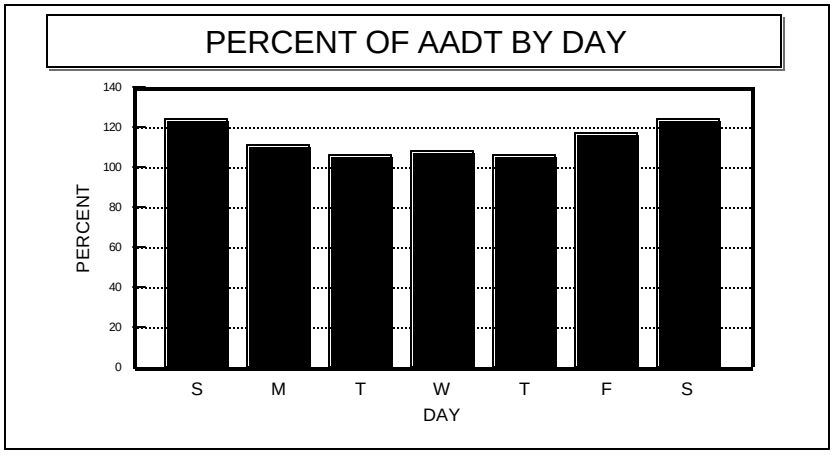

PERCENT 30TH HIGHEST HOUR (DHV) IS OF ANNUAL AVERAGE	14.3%
PERCENT HIGH DIRECTION IS OF DHV	64.4%

ATR 0331509

US-93, 0.97 KM (0.6 MI) E. OF THE WB OFF-RAMP OF THE RR PASS INTERCHANGE

MONTHLY PERCENT		
MONTH	MADT	% OF AADT
JANUARY	28,892	90.4%
FEBRUARY	31,229	97.7%
MARCH	33,675	105.3%
APRIL	32,504	101.7%
MAY	32,644	102.1%
JUNE	33,310	104.2%
JULY	32,490	101.6%
AUGUST	32,212	100.8%
SEPTEMBER	31,872	99.7%
OCTOBER	32,940	103.1%
NOVEMBER	31,514	98.6%
DECEMBER	30,288	94.8%

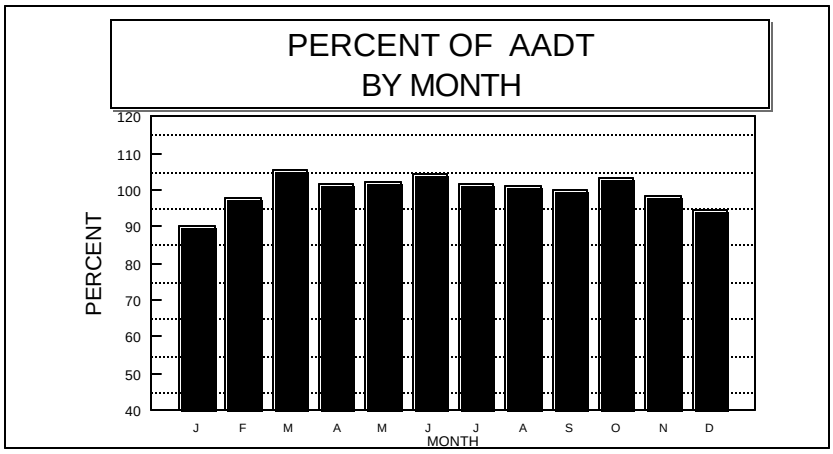

HISTORICAL RECORD		
YEAR	AADT	PREVIOUS YEAR
1999	31,965	103.5%
1998	30,895	102.9%
1997	30,015	104.1%
1996	28,825	105.4%
1995	27,355	108.0%
1994	25,335	103.0%
1993	24,605	
1992		
1991		
1990		

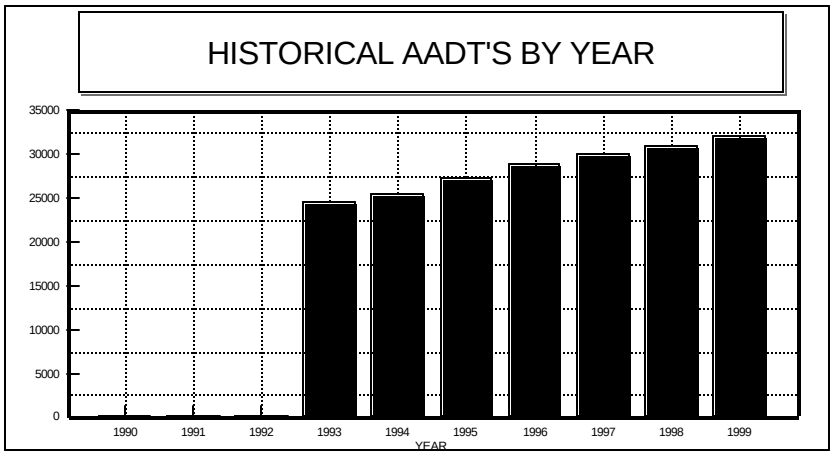

DAY OF WEEK		
DAY	ADT	% OF AADT
SUN	28,800	90.1%
MON	32,045	100.3%
TUE	32,109	100.5%
WED	32,443	101.5%
THU	32,529	101.8%
FRI	35,158	110.0%
SAT	30,664	95.9%
AVG WEEKDAY	32,282	101.0%
AVG WEEKEND	29,732	93.0%

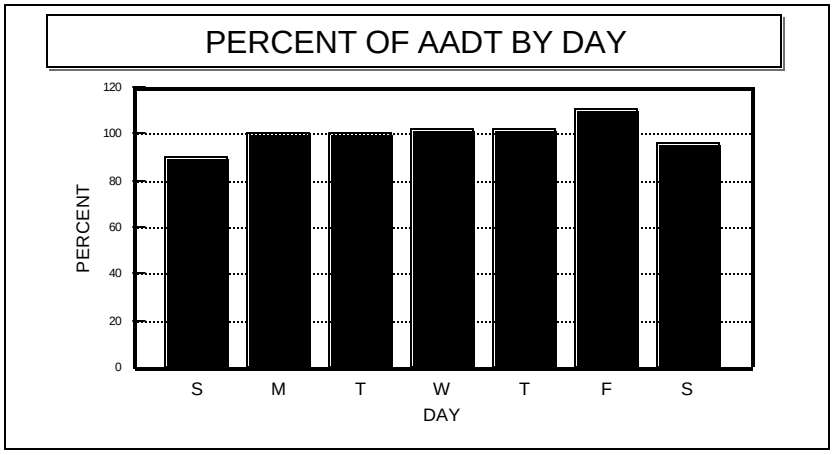

PERCENT 30TH HIGHEST HOUR (DHV) IS OF ANNUAL AVERAGE	9.0%
PERCENT HIGH DIRECTION IS OF DHV	55.0%

ATR 0331609

DAVIS DAM RD. (SR-163), 0.8 KM (0.5 MI) E. OF US-95

MONTHLY PERCENT		
MONTH	MADT	% OF AADT
JANUARY	4,742	95.5%
FEBRUARY	5,462	110.0%
MARCH	5,737	115.5%
APRIL	5,680	114.4%
MAY	4,927	99.2%
JUNE	4,917	99.0%
JULY	4,577	92.2%
AUGUST	4,603	92.7%
SEPTEMBER	4,713	94.9%
OCTOBER	4,948	99.7%
NOVEMBER	4,979	100.3%
DECEMBER	4,295	86.5%

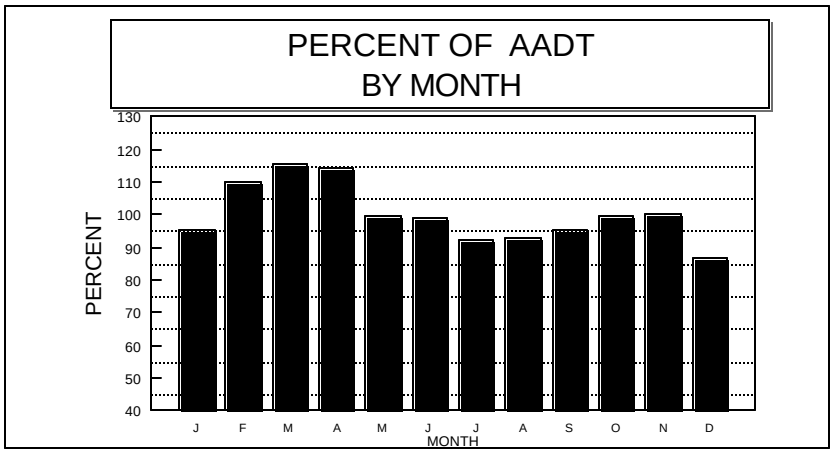

HISTORICAL RECORD		
YEAR	AADT	% OF PREVIOUS YEAR
1999	4,965	98.8%
1998	5,025	102.9%
1997	4,885	101.0%
1996	4,835	104.9%
1995	4,610	97.5%
1994	4,730	108.4%
1993	4,365	
1992		
1991		
1990		

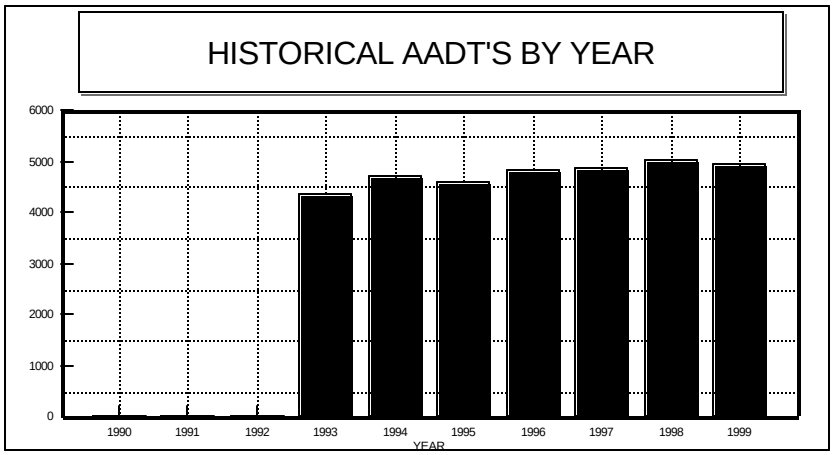

DAY OF WEEK		
DAY	ADT	% OF AADT
SUN	5,393	108.6%
MON	4,788	96.4%
TUE	4,731	95.3%
WED	4,814	97.0%
THU	4,842	97.5%
FRI	5,521	111.2%
SAT	4,666	94.0%
AVG WEEKDAY	4,794	96.6%
AVG WEEKEND	5,030	101.3%

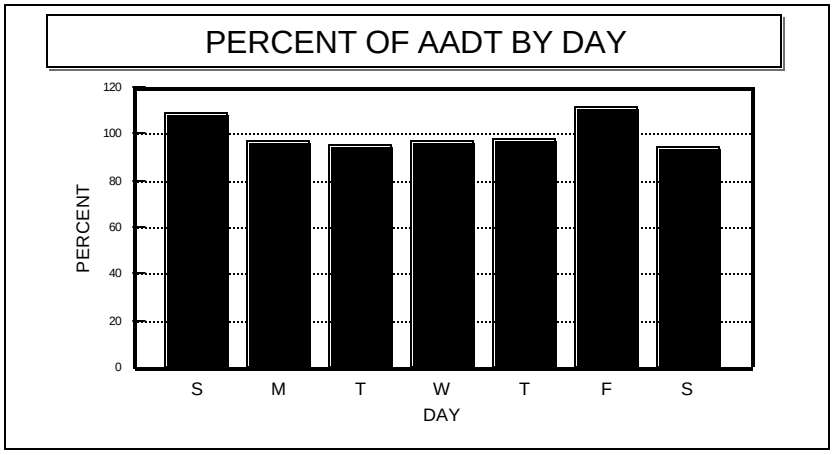

PERCENT 30TH HIGHEST HOUR (DHV) IS OF ANNUAL AVERAGE	12.1%
PERCENT HIGH DIRECTION IS OF DHV	57.9%

ATR 0331809

SR-160, 16 MI W. OF SR-159

MONTHLY PERCENT		
MONTH	MADT	% OF AADT
JANUARY	6,438	91.6%
FEBRUARY	7,020	99.9%
MARCH	7,194	102.3%
APRIL	7,020	99.9%
MAY	6,923	98.5%
JUNE		0.0%
JULY		0.0%
AUGUST		0.0%
SEPTEMBER	7,270	103.4%
OCTOBER	7,245	103.1%
NOVEMBER	7,134	101.5%
DECEMBER	7,040	100.1%

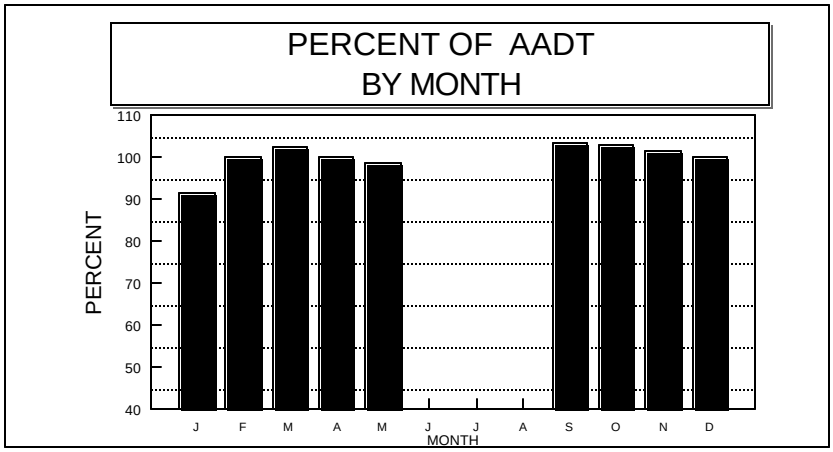

(DATA MISSING DUE TO CONSTRUCTION)

HISTORICAL RECORD		
YEAR	AADT	% OF PREVIOUS YEAR
1999	7,030	110.5%
1998	6,360	
1997		
1996		
1995		
1994		
1993		
1992		
1991		
1990		

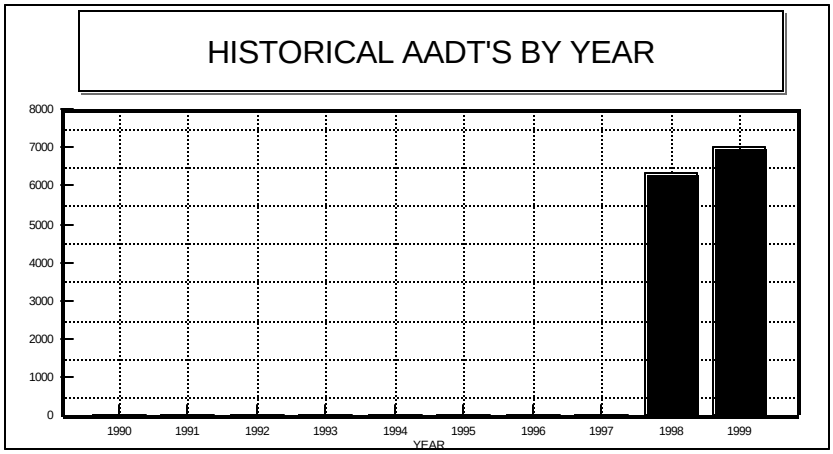

DAY OF WEEK		
DAY	ADT	% OF AADT
SUN	5,579	79.4%
MON	7,210	102.6%
TUE	7,343	104.5%
WED	7,384	105.0%
THU	7,428	105.7%
FRI	7,685	109.3%
SAT	6,592	93.8%
AVG WEEKDAY	7,341	104.4%
AVG WEEKEND	6,086	86.6%

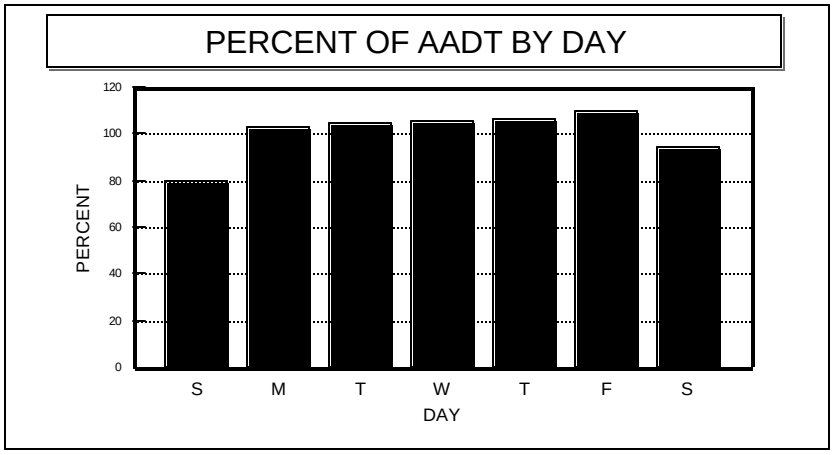

PERCENT 30TH HIGHEST HOUR (DHV) IS OF ANNUAL AVERAGE	9.1%
PERCENT HIGH DIRECTION IS OF DHV	65.6%

ATR 0331909

SR-599 .MI N. OF CHEYENNE RD

MONTHLY PERCENT		
MONTH	MADT	% OF AADT
JANUARY	27,813	97.2%
FEBRUARY	29,273	102.3%
MARCH	29,892	104.5%
APRIL	29,480	103.0%
MAY	29,491	103.1%
JUNE	28,966	101.2%
JULY	28,002	97.9%
AUGUST	28,041	98.0%
SEPTEMBER	28,161	98.4%
OCTOBER	28,592	99.9%
NOVEMBER	27,761	97.0%
DECEMBER	27,863	97.4%

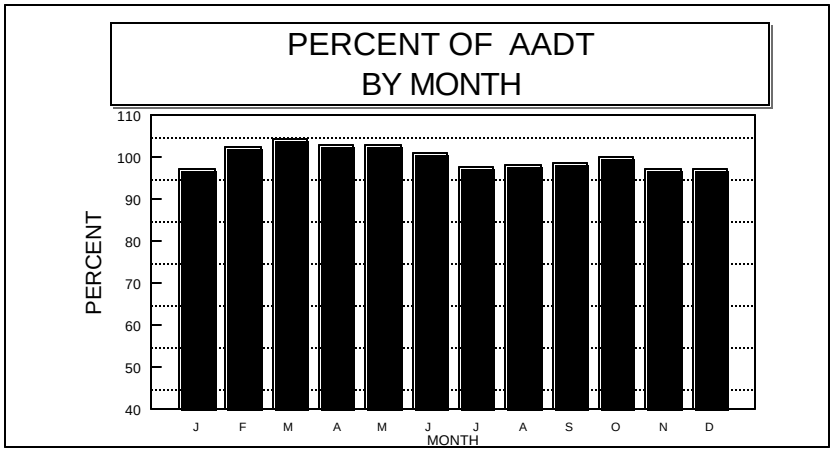

HISTORICAL RECORD		
YEAR	AADT	% OF PREVIOUS YEAR
1999	28,610	
1998		
1997		
1996		
1995		
1994		
1993		
1992		
1991		
1990		

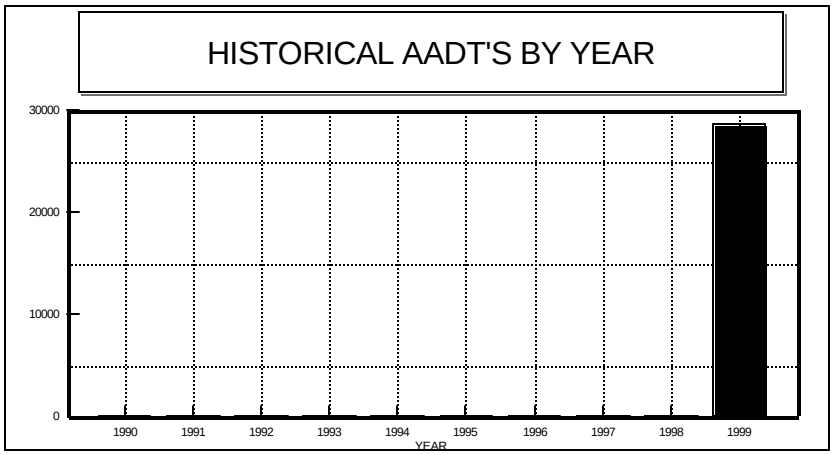

DAY OF WEEK		
DAY	ADT	% OF AADT
SUN	22,288	77.9%
MON	29,030	101.5%
TUE	29,884	104.5%
WED	30,071	105.1%
THU	30,173	105.5%
FRI	31,644	110.6%
SAT	27,188	95.0%
AVG WEEKDAY	29,790	104.1%
AVG WEEKEND	24,738	86.5%

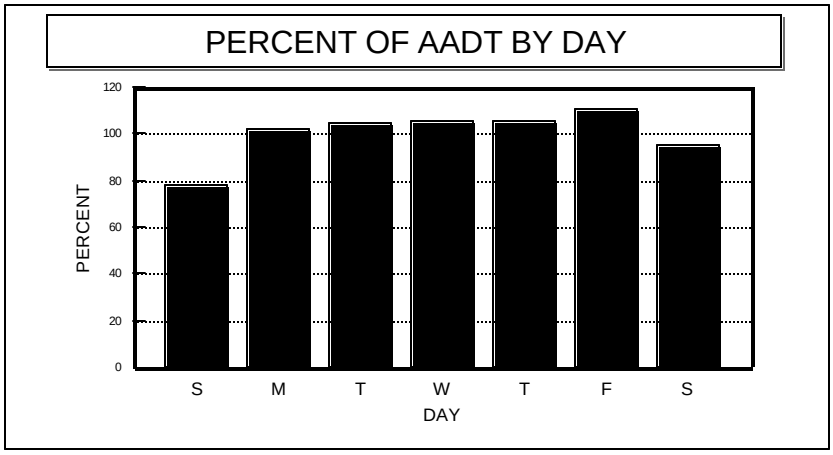

PERCENT 30TH HIGHEST HOUR (DHV) IS OF ANNUAL AVERAGE	8.5%
PERCENT HIGH DIRECTION IS OF DHV	65.6%

ATR 0352109

CHARLESTON BLVD. (SR-159), 0.3 KM (0.2 MI) W. OF CAMPBELL DR.

MONTHLY PERCENT		
MONTH	MADT	% OF AADT
JANUARY	41,020	101.7%
FEBRUARY	42,724	106.0%
MARCH	43,064	106.8%
APRIL	41,793	103.7%
MAY	40,356	100.1%
JUNE	39,578	98.2%
JULY	37,391	92.7%
AUGUST	39,444	97.8%
SEPTEMBER	39,812	98.8%
OCTOBER	41,135	102.0%
NOVEMBER	38,799	96.2%
DECEMBER	38,688	96.0%

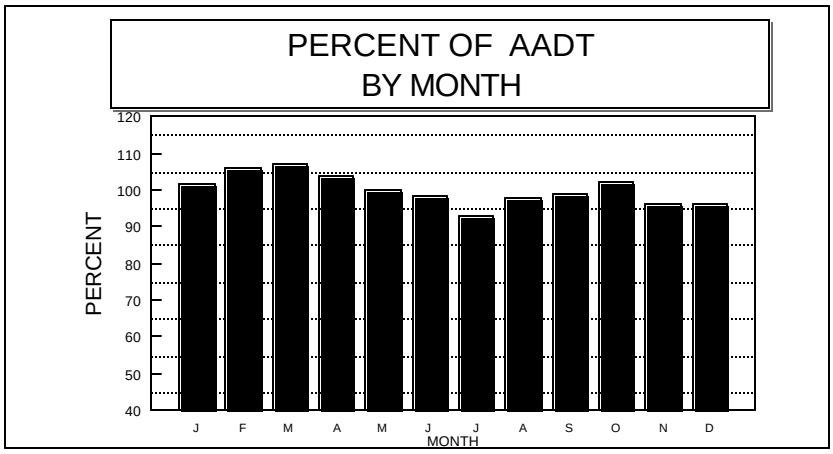

HISTORICAL RECORD		
YEAR	AADT	% OF PREVIOUS YEAR
1999	40,315	97.6%
1998	41,310	100.1%
1997	41,256	102.1%
1996	40,420	100.8%
1995	40,095	98.4%
1994	40,765	106.8%
1993	38,170	104.1%
1992	36,660	106.7%
1991	34,345	110.5%
1990	31,075	107.1%

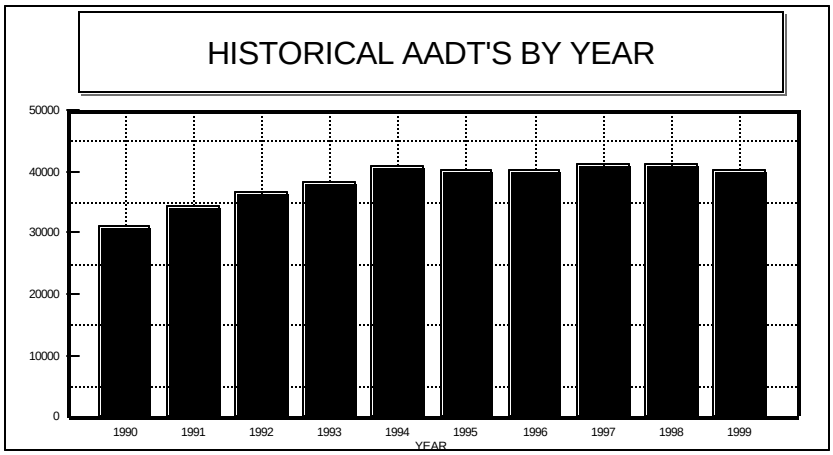

DAY OF WEEK		
DAY	ADT	% OF AADT
SUN	22,813	56.6%
MON	44,790	111.1%
TUE	46,761	116.0%
WED	46,655	115.7%
THU	45,895	113.8%
FRI	45,434	112.7%
SAT	29,871	74.1%
AVG WEEKDAY	46,025	114.2%
AVG WEEKEND	26,342	65.3%

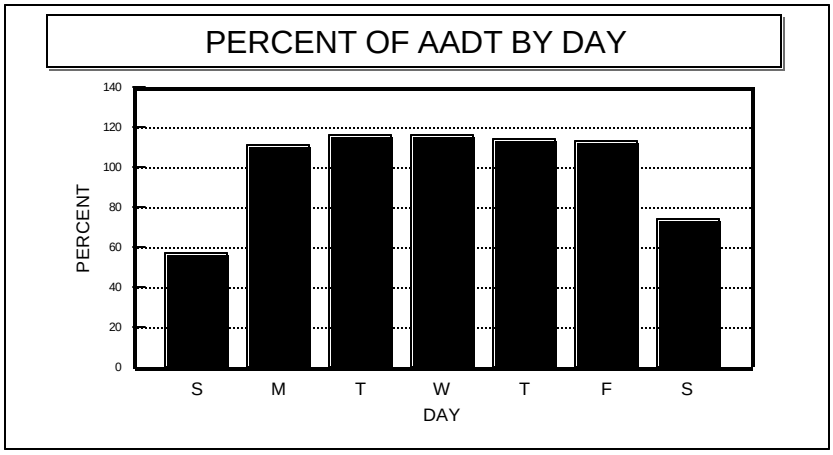

PERCENT 30TH HIGHEST HOUR (DHV) IS OF ANNUAL AVERAGE	9.6%
PERCENT HIGH DIRECTION IS OF DHV	52.6%

ATR 0521109

US-50, 0.9 KM (0.57 MI) N.E. OF THE NV/CA STATELINE

MONTHLY PERCENT		
MONTH	MADT	% OF AADT
JANUARY	27,658	88.9%
FEBRUARY	28,791	92.6%
MARCH	30,727	98.8%
APRIL	27,234	87.6%
MAY	29,664	95.4%
JUNE	32,369	104.1%
JULY		0.0%
AUGUST		0.0%
SEPTEMBER		0.0%
OCTOBER		0.0%
NOVEMBER		0.0%
DECEMBER	29,401	94.5%

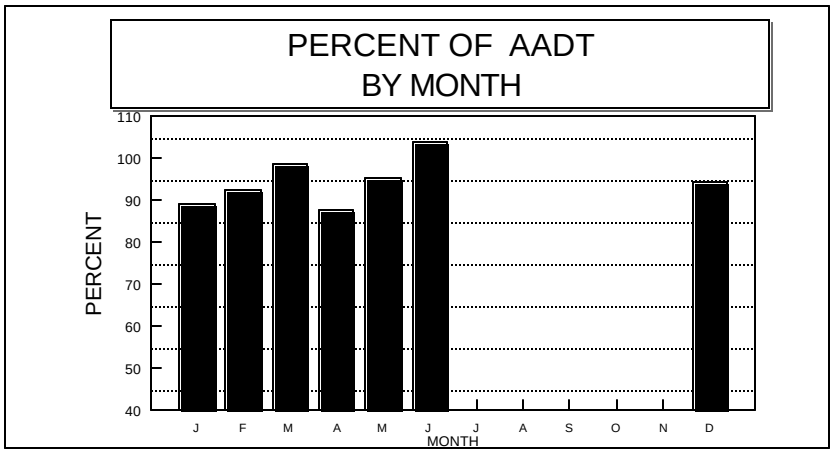

(DATA MISSING DUE TO CONSTRUCTION)

HISTORICAL RECORD		
YEAR	AADT	% OF PREVIOUS YEAR
1999	31,100	100.6%
1998	30,905	96.4%
1997	32,065	99.7%
1996	32,170	97.1%
1995	33,115	98.9%
1994	33,490	99.1%
1993	33,800	98.4%
1992	34,350	100.9%
1991	34,045	96.1%
1990	35,410	101.8%

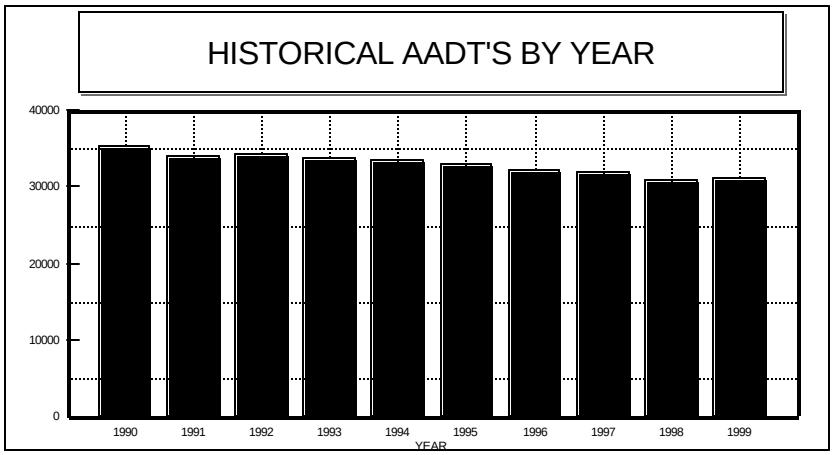

(1999 AADT ADJUSTED VALUE DUE TO CONSTRUCTION)

DAY OF WEEK		
DAY	ADT	% OF AADT
SUN	27,530	88.5%
MON	28,781	92.5%
TUE	27,759	89.3%
WED	28,464	91.5%
THU	29,120	93.6%
FRI	32,653	105.0%
SAT	31,536	101.4%
AVG WEEKDAY	28,531	91.7%
AVG WEEKEND	29,533	95.0%

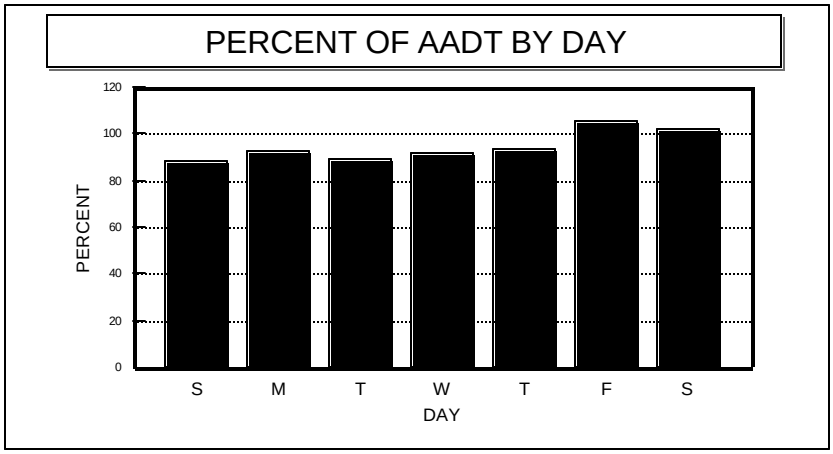

PERCENT 30TH HIGHEST HOUR (DHV) IS OF ANNUAL AVERAGE	9.5%
PERCENT HIGH DIRECTION IS OF DHV	53.1%

ATR 0531109

US-395, 6.7 KM (4.2 MI) N. OF THE NV/CA STATELINE

MONTHLY PERCENT		
MONTH	MADT	% OF AADT
JANUARY	4,652	76.5%
FEBRUARY	4,667	76.8%
MARCH	5,367	88.3%
APRIL	5,454	89.7%
MAY	6,242	102.7%
JUNE	6,985	114.9%
JULY	7,628	125.5%
AUGUST	7,731	127.2%
SEPTEMBER	7,051	116.0%
OCTOBER	6,191	101.8%
NOVEMBER	5,615	92.4%
DECEMBER	5,344	87.9%

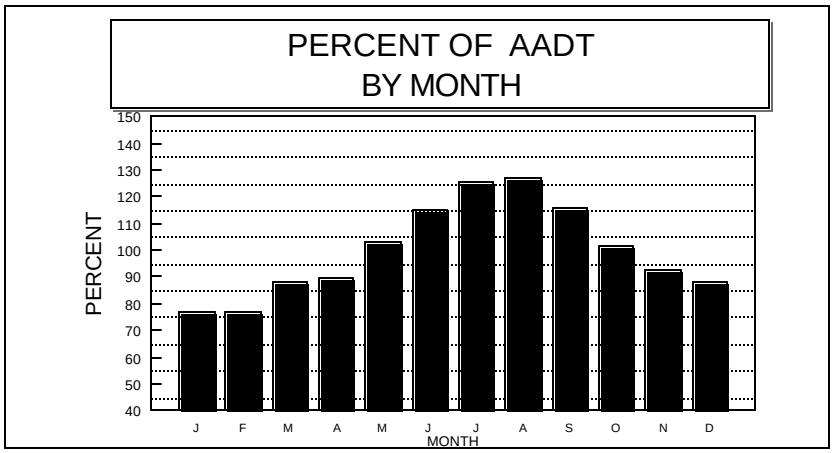

HISTORICAL RECORD		
YEAR	AADT	% OF PREVIOUS YEAR
1999	6,080	104.9%
1998	5,795	101.6%
1997	5,705	98.9%
1996	5,770	98.0%
1995	5,885	102.5%
1994	5,740	105.1%
1993	5,460	
1992		
1991		
1990		

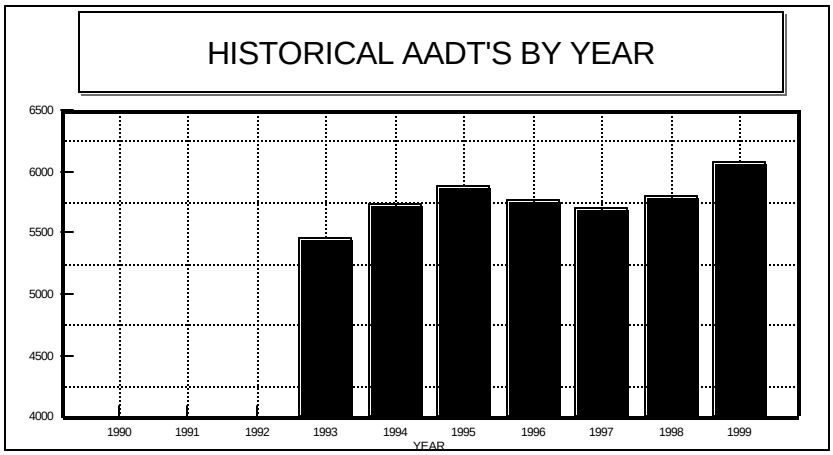

DAY OF WEEK		
DAY	ADT	% OF AADT
SUN	5,859	96.4%
MON	6,030	99.2%
TUE	5,681	93.4%
WED	5,920	97.4%
THU	6,056	99.6%
FRI	6,974	114.7%
SAT	6,023	99.1%
AVG WEEKDAY	5,922	97.4%
AVG WEEKEND	5,941	97.7%

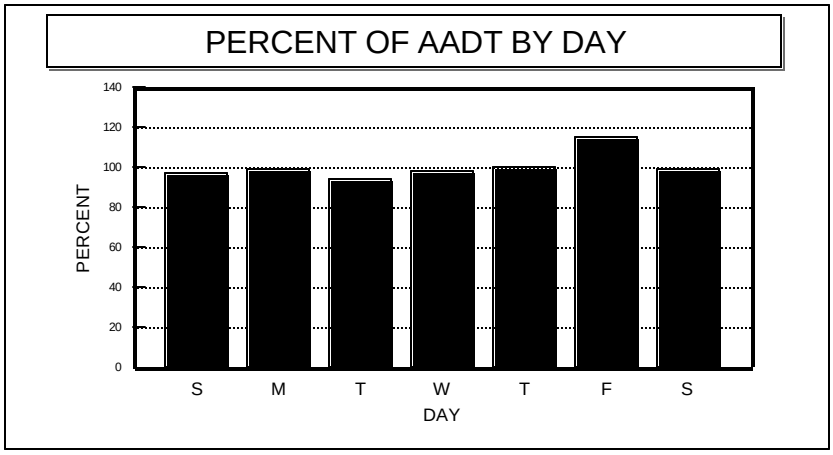

PERCENT 30TH HIGHEST HOUR (DHV) IS OF ANNUAL AVERAGE	11.6%
PERCENT HIGH DIRECTION IS OF DHV	55.1%

ATR 0531209

WOODFORDS RD. (SR-88), 0.8 KM (0.5 MI) N. OF THE NV/CA STATELINE

MONTHLY PERCENT		
MONTH	MADT	% OF AADT
JANUARY	2,504	75.6%
FEBRUARY	2,469	74.6%
MARCH	2,876	86.9%
APRIL	2,855	86.3%
MAY	3,400	102.7%
JUNE	3,843	116.1%
JULY	4,199	126.9%
AUGUST	4,143	125.2%
SEPTEMBER	3,939	119.0%
OCTOBER	3,621	109.4%
NOVEMBER	3,062	92.5%
DECEMBER	2,772	83.7%

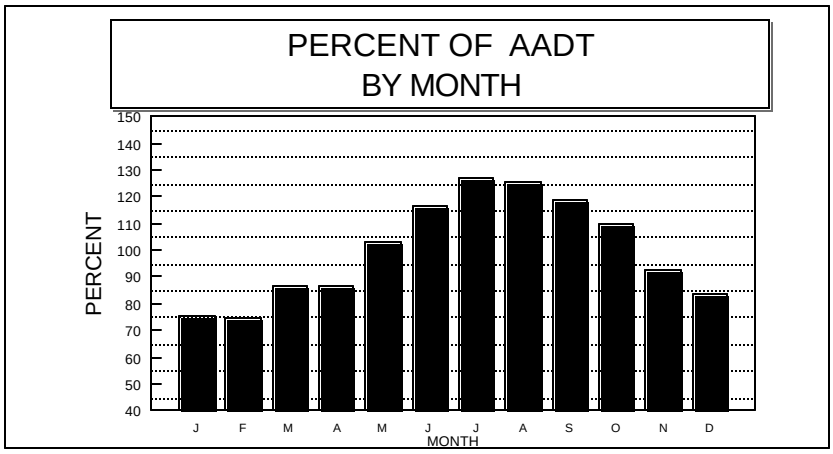

HISTORICAL RECORD		
YEAR	AADT	% OF PREVIOUS YEAR
1999	3,310	107.1%
1998	3,090	96.0%
1997	3,220	107.3%
1996	3,000	99.8%
1995	3,005	103.8%
1994	2,895	105.9%
1993	2,735	
1992		
1991		
1990		

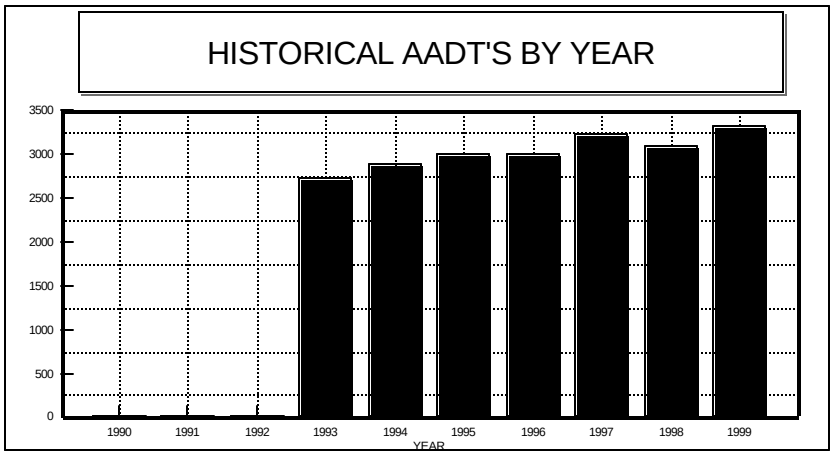

DAY OF WEEK		
DAY	ADT	% OF AADT
SUN	3,669	110.8%
MON	3,136	94.7%
TUE	2,926	88.4%
WED	3,041	91.9%
THU	3,039	91.8%
FRI	3,801	114.8%
SAT	3,538	106.9%
AVG WEEKDAY	3,036	91.7%
AVG WEEKEND	3,604	108.9%

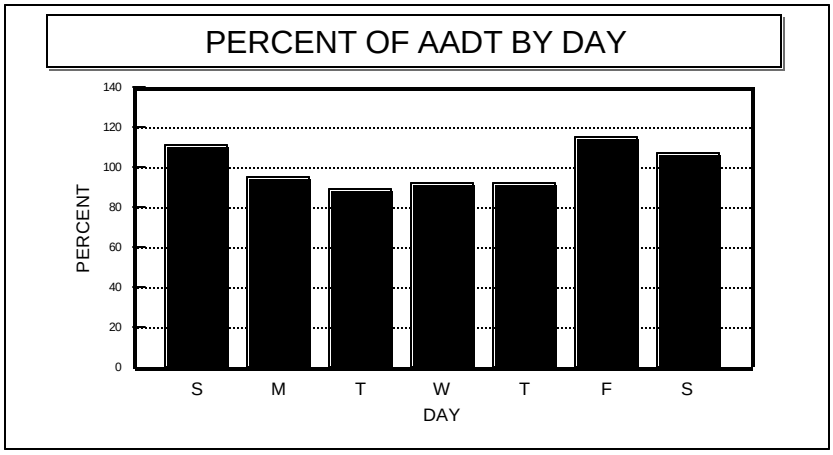

PERCENT 30TH HIGHEST HOUR (DHV) IS OF ANNUAL AVERAGE	13.5%
PERCENT HIGH DIRECTION IS OF DHV	52.9%

ATR 0711209

I-80, 160 METERS (0.1 MI) E. OF THE US-93 INTERCHANGE E. OF WELLS

MONTHLY PERCENT		
MONTH	MADT	% OF AADT
JANUARY	3,424	66.6%
FEBRUARY	3,473	67.5%
MARCH	4,122	80.1%
APRIL	4,547	88.4%
MAY	5,368	104.3%
JUNE	6,593	128.1%
JULY	6,861	133.4%
AUGUST	7,116	138.3%
SEPTEMBER	6,018	117.0%
OCTOBER	5,520	107.3%
NOVEMBER	4,727	91.9%
DECEMBER	3,945	76.7%

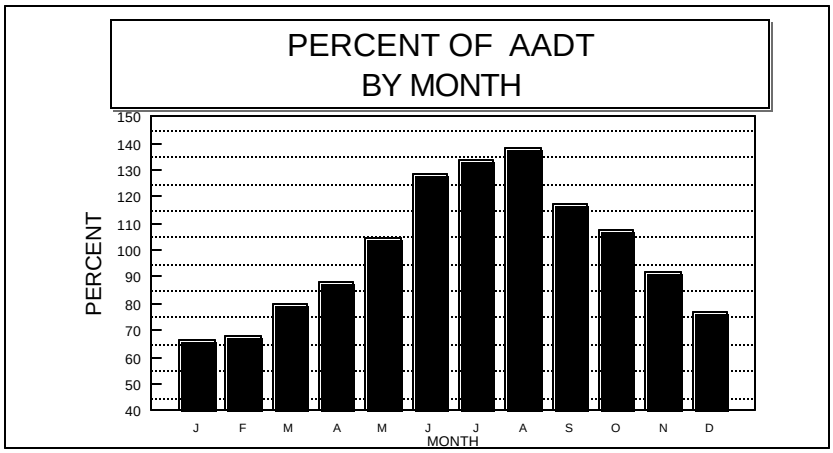

HISTORICAL RECORD		
YEAR	AADT	% OF PREVIOUS YEAR
1999	5,145	105.1%
1998	4,895	101.7%
1997	4,815	103.5%
1996	4,650	100.5%
1995	4,625	101.5%
1994	4,555	103.4%
1993	4,405	97.2%
1992	4,530	101.1%
1991	4,480	98.7%
1990	4,540	101.0%

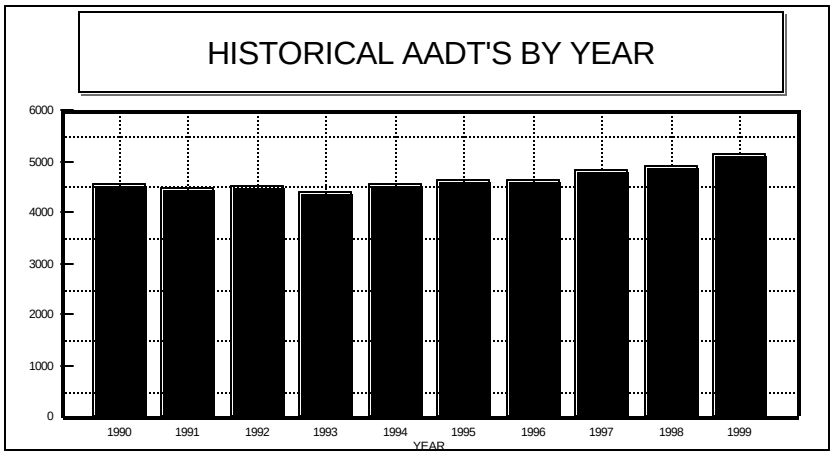

DAY OF WEEK		
DAY	ADT	% OF AADT
SUN	5,406	105.1%
MON	4,696	91.3%
TUE	5,000	97.2%
WED	5,340	103.8%
THU	5,326	103.5%
FRI	5,112	99.4%
SAT	5,120	99.5%
AVG WEEKDAY	5,091	98.9%
AVG WEEKEND	5,263	102.3%

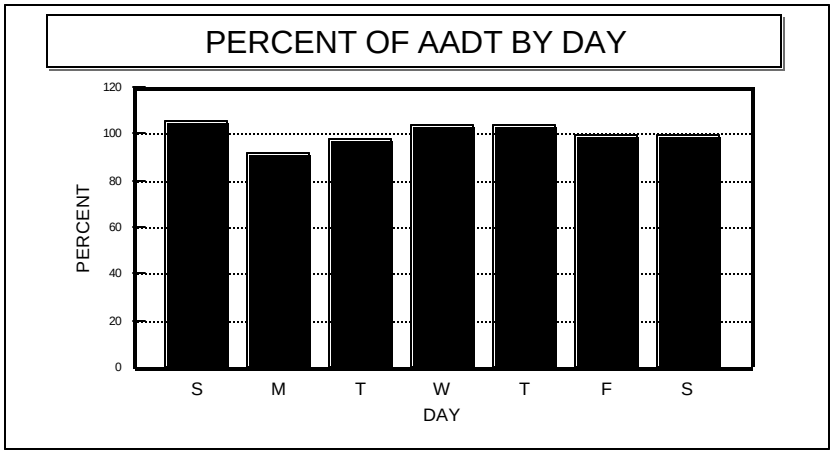

PERCENT 30TH HIGHEST HOUR (DHV) IS OF ANNUAL AVERAGE	10.6%
PERCENT HIGH DIRECTION IS OF DHV	55.6%

ATR 0721109

US-93, 15 METERS (50') N. OF THE CONTACT MAINT. STATION

MONTHLY PERCENT		
MONTH	MADT	% OF AADT
JANUARY	1,466	72.0%
FEBRUARY	1,494	73.4%
MARCH	1,987	97.6%
APRIL	1,991	97.8%
MAY	1,994	98.0%
JUNE	2,440	119.9%
JULY	2,577	126.6%
AUGUST	2,554	125.5%
SEPTEMBER	2,178	107.0%
OCTOBER	2,129	104.6%
NOVEMBER	1,952	95.9%
DECEMBER	1,670	82.1%

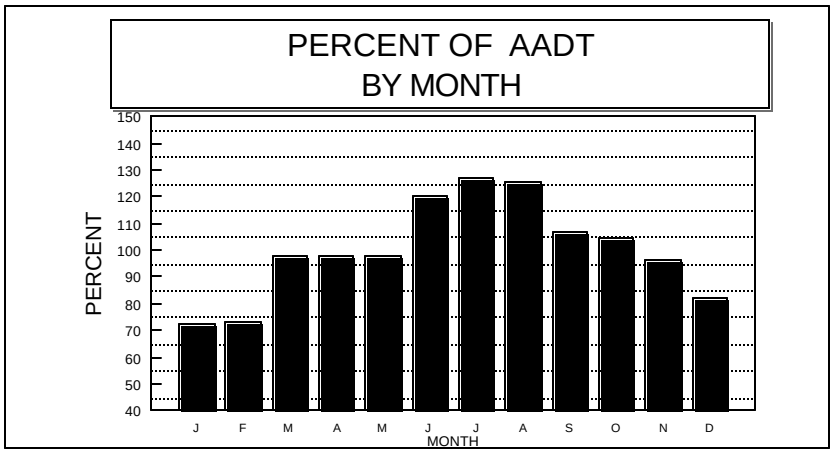

HISTORICAL RECORD		
YEAR	AADT	% OF PREVIOUS YEAR
1999	2,035	102.3%
1998	1,990	103.9%
1997	1,915	104.6%
1996	1,830	98.9%
1995	1,850	98.9%
1994	1,870	104.5%
1993	1,790	100.6%
1992	1,780	104.7%
1991	1,700	99.1%
1990	1,715	103.9%

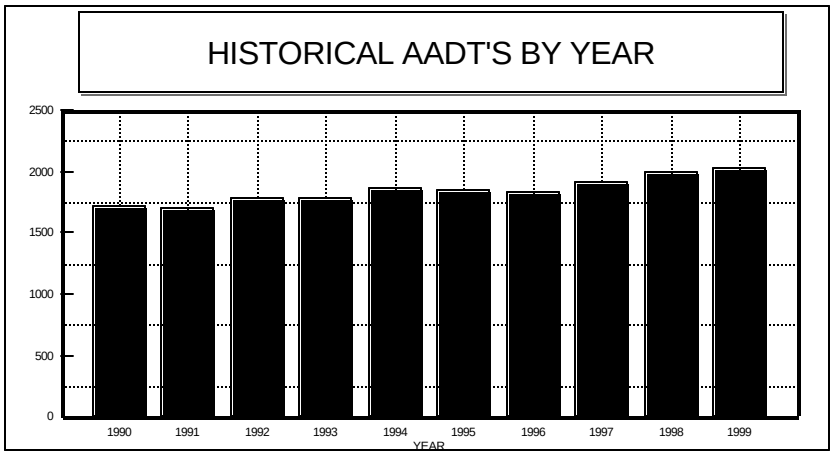

DAY OF WEEK		
DAY	ADT	% OF AADT
SUN	2,107	103.5%
MON	1,857	91.3%
TUE	1,911	93.9%
WED	2,041	100.3%
THU	2,023	99.4%
FRI	2,107	103.5%
SAT	2,205	108.4%
AVG WEEKDAY	1,958	96.2%
AVG WEEKEND	2,156	105.9%

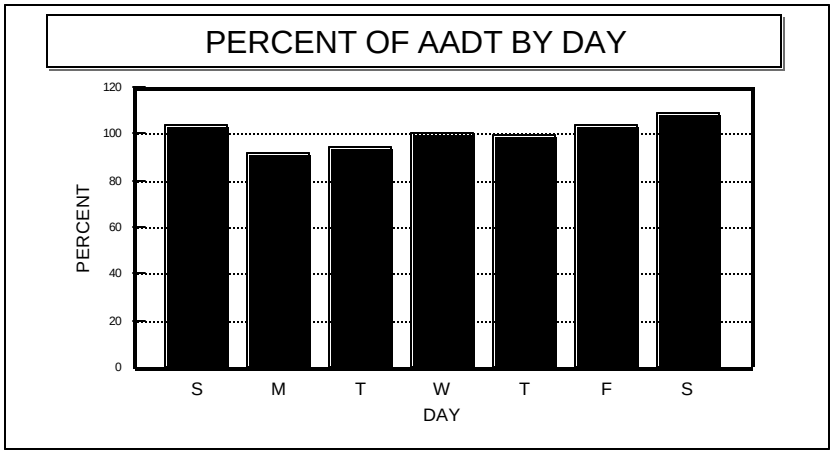

PERCENT 30TH HIGHEST HOUR (DHV) IS OF ANNUAL AVERAGE	11.3%
PERCENT HIGH DIRECTION IS OF DHV	51.7%

ATR 0731109

LAMOILLE HWY. (SR-227), 3.9 KM (2.4 MI) E. OF PINION RD.

MONTHLY PERCENT		
MONTH	MADT	% OF AADT
JANUARY	12,115	91.8%
FEBRUARY	12,495	94.7%
MARCH	13,077	99.1%
APRIL	13,040	98.8%
MAY	13,787	104.4%
JUNE	14,065	106.6%
JULY	13,517	102.4%
AUGUST	13,808	104.6%
SEPTEMBER	13,622	103.2%
OCTOBER	13,596	103.0%
NOVEMBER	12,675	96.0%
DECEMBER	12,585	95.3%

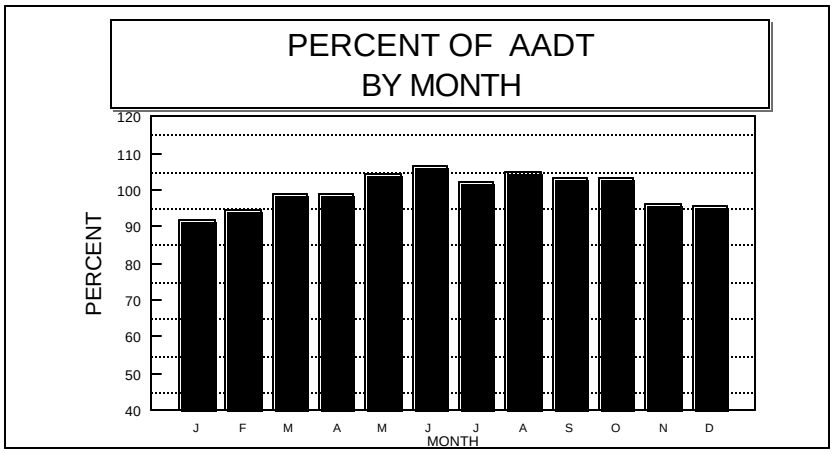

HISTORICAL RECORD		
YEAR	AADT	% OF PREVIOUS YEAR
1999	13,200	99.3%
1998	13,290	97.5%
1997	13,635	107.2%
1996	12,715	107.4%
1995	11,835	107.8%
1994	10,980	108.8%
1993	10,095	106.9%
1992	9,440	108.8%
1991	8,680	104.3%
1990	8,325	114.5%

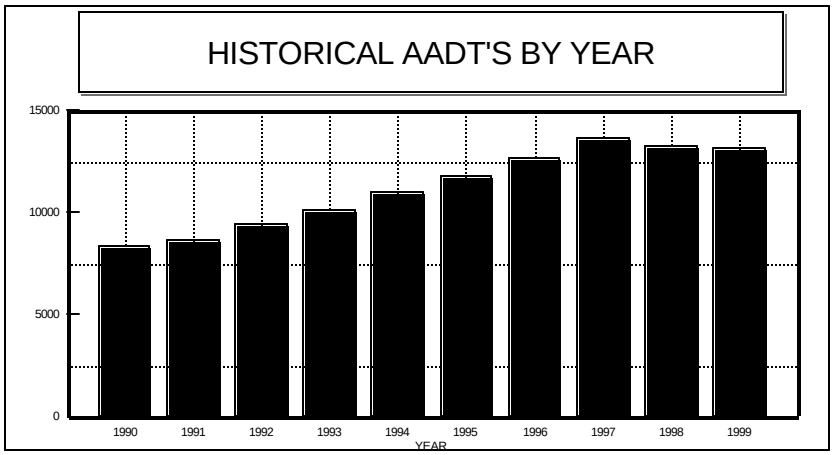

DAY OF WEEK		
DAY	ADT	% OF AADT
SUN	9,481	71.8%
MON	13,663	103.5%
TUE	14,098	106.8%
WED	14,214	107.7%
THU	14,104	106.8%
FRI	14,593	110.6%
SAT	12,237	92.7%
AVG WEEKDAY	14,020	106.2%
AVG WEEKEND	10,859	82.3%

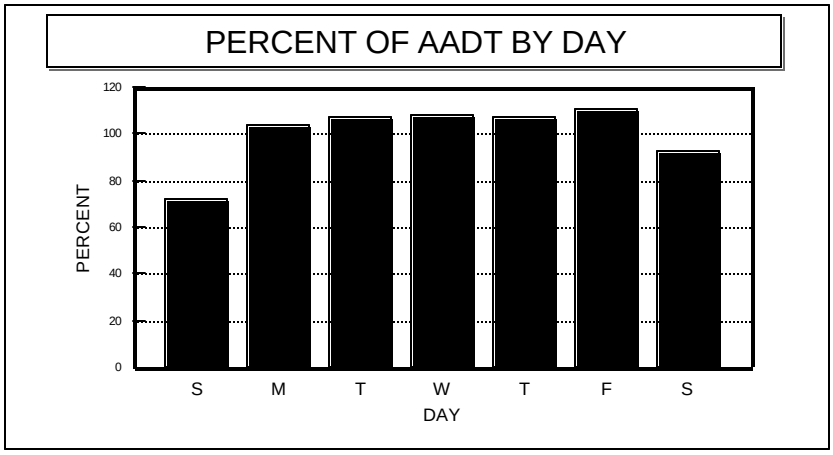

PERCENT 30TH HIGHEST HOUR (DHV) IS OF ANNUAL AVERAGE	11.2%
PERCENT HIGH DIRECTION IS OF DHV	77.1%

ATR 0752109

IDAHO ST. (SR-535), 182 METERS (600') E. OF CONVENTION CENTER DR.

MONTHLY PERCENT		
MONTH	MADT	% OF AADT
JANUARY	17,864	89.2%
FEBRUARY	18,289	91.3%
MARCH	19,188	95.8%
APRIL	19,997	99.9%
MAY	20,633	103.0%
JUNE	22,303	111.4%
JULY	21,791	108.8%
AUGUST	21,975	109.7%
SEPTEMBER	20,651	103.1%
OCTOBER	20,127	100.5%
NOVEMBER	18,785	93.8%
DECEMBER	18,683	93.3%

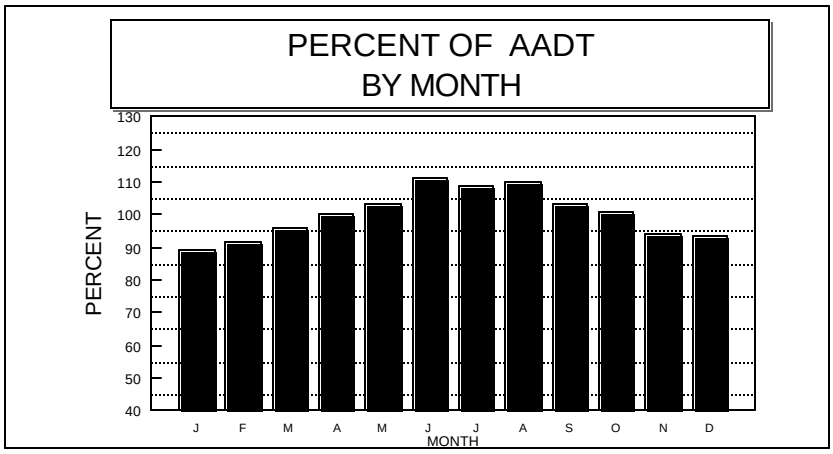

HISTORICAL RECORD		
YEAR	AADT	% OF PREVIOUS YEAR
1999	20,025	98.4%
1998	20,355	87.0%
1997	23,395	95.4%
1996	24,520	98.8%
1995	24,810	101.0%
1994	24,565	99.4%
1993	24,715	104.4%
1992	23,675	102.8%
1991	23,040	99.2%
1990	23,230	98.1%

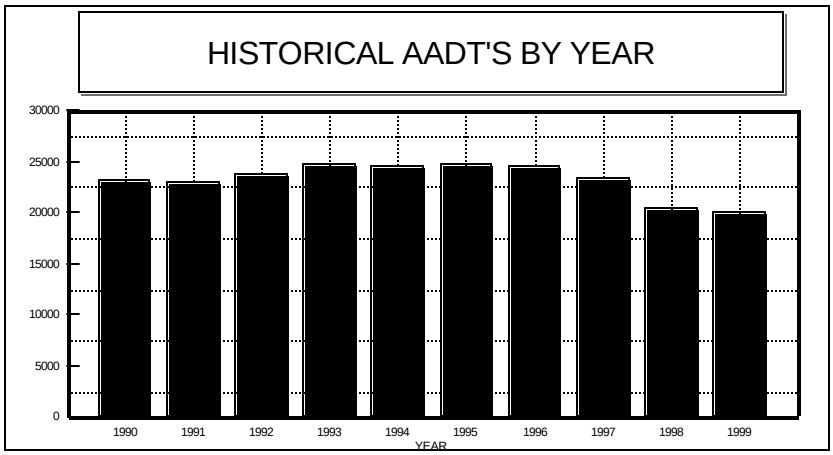

DAY OF WEEK		
DAY	ADT	% OF AADT
SUN	12,911	64.5%
MON	20,552	102.6%
TUE	21,371	106.7%
WED	21,352	106.6%
THU	21,392	106.8%
FRI	23,809	118.9%
SAT	18,708	93.4%
AVG WEEKDAY	21,167	105.7%
AVG WEEKEND	15,810	78.9%

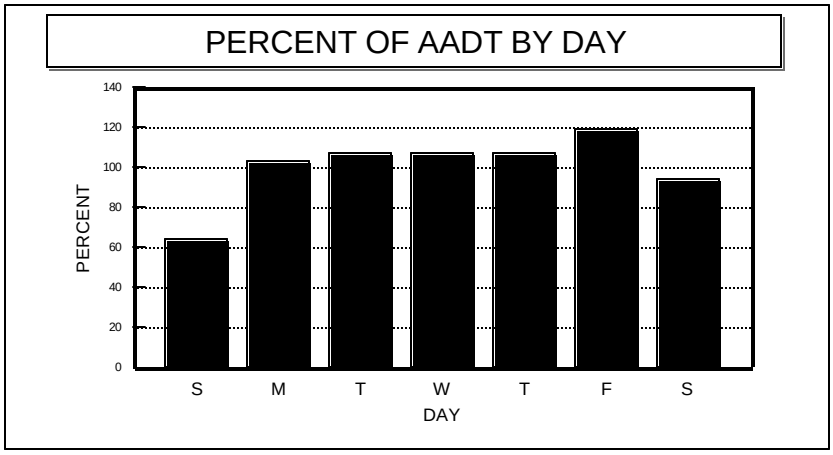

PERCENT 30TH HIGHEST HOUR (DHV) IS OF ANNUAL AVERAGE	10.4%
PERCENT HIGH DIRECTION IS OF DHV	50.9%

ATR 0752209

I-80, 1.6 KM (1.0 MI) W. OF THE EAST ELKO INTERCHANGE

MONTHLY PERCENT		
MONTH	MADT	% OF AADT
JANUARY	7,804	77.3%
FEBRUARY	8,112	80.4%
MARCH	8,895	88.1%
APRIL	9,179	90.9%
MAY	10,299	102.0%
JUNE	11,787	116.8%
JULY	11,972	118.6%
AUGUST	12,374	122.6%
SEPTEMBER	10,964	108.6%
OCTOBER	10,658	105.6%
NOVEMBER	9,791	97.0%
DECEMBER	9,283	92.0%

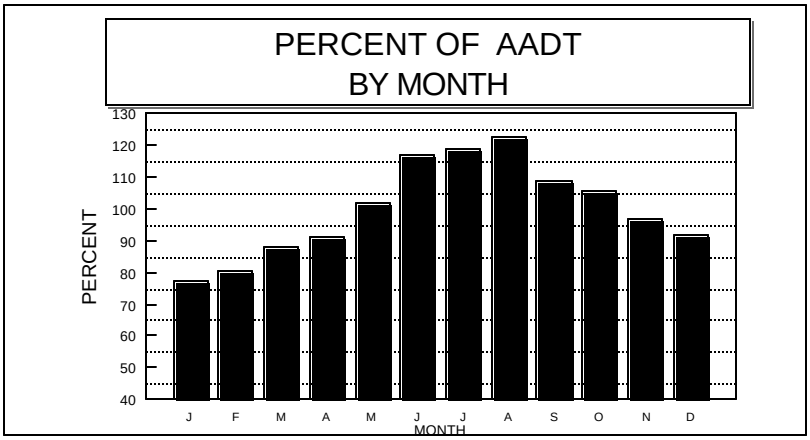

HISTORICAL RECORD		
YEAR	AADT	% OF PREVIOUS YEAR
1999	10,095	101.8%
1998	9,915	99.1%
1997	10,005	105.0%
1996	9,530	105.6%
1995	9,025	
1994		
1993		
1992		
1991		
1990		

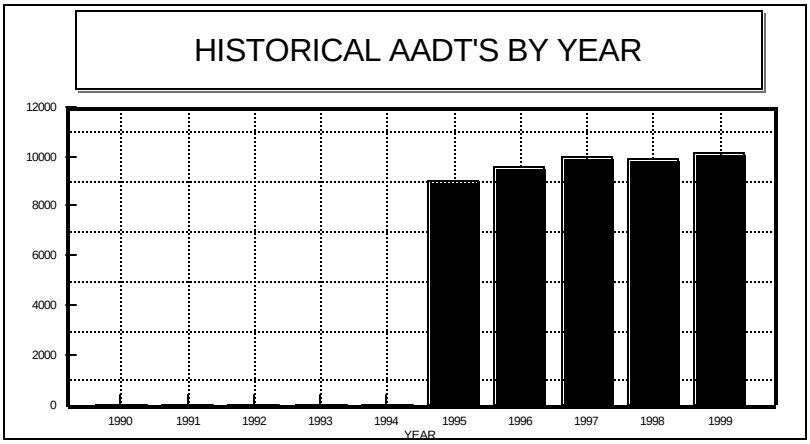

DAY OF WEEK		
DAY	ADT	% OF AADT
SUN	8,734	86.5%
MON	9,776	96.8%
TUE	10,308	102.1%
WED	10,659	105.6%
THU	10,670	105.7%
FRI	10,801	107.0%
SAT	9,704	96.1%
AVG WEEKDAY	10,353	102.6%
AVG WEEKEND	9,219	91.3%

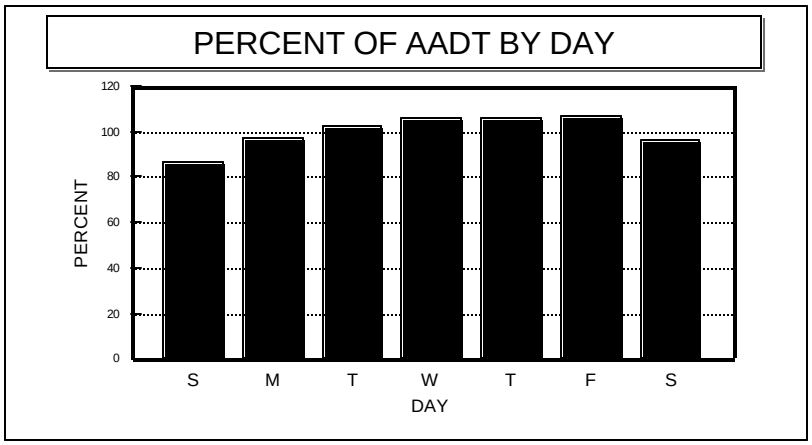

PERCENT 30TH HIGHEST HOUR (DHV) IS OF ANNUAL AVERAGE	9.4%
PERCENT HIGH DIRECTION IS OF DHV	53.9%

ATR 0752309

I-80, 1.3 KM (0.8 MI) W. OF THE WEST CARLIN INTERCHANGE

MONTHLY PERCENT		
MONTH	MADT	% OF AADT
JANUARY	4,641	64.9%
FEBRUARY	4,783	66.8%
MARCH	5,778	80.8%
APRIL	6,409	89.6%
MAY	7,506	104.9%
JUNE	9,130	127.6%
JULY	9,329	130.4%
AUGUST	9,718	135.8%
SEPTEMBER	8,406	117.5%
OCTOBER	7,856	109.8%
NOVEMBER	6,633	92.7%
DECEMBER	5,692	79.6%

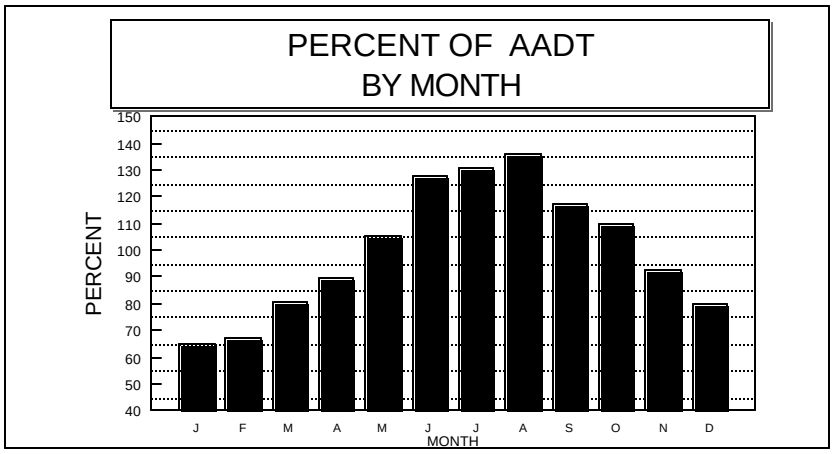

HISTORICAL RECORD		
YEAR	AADT	% OF PREVIOUS YEAR
1999	7,155	111.8%
1998	6,400	99.8%
1997	6,415	103.6%
1996	6,190	106.2%
1995	5,830	
1994		
1993		
1992		
1991		
1990		

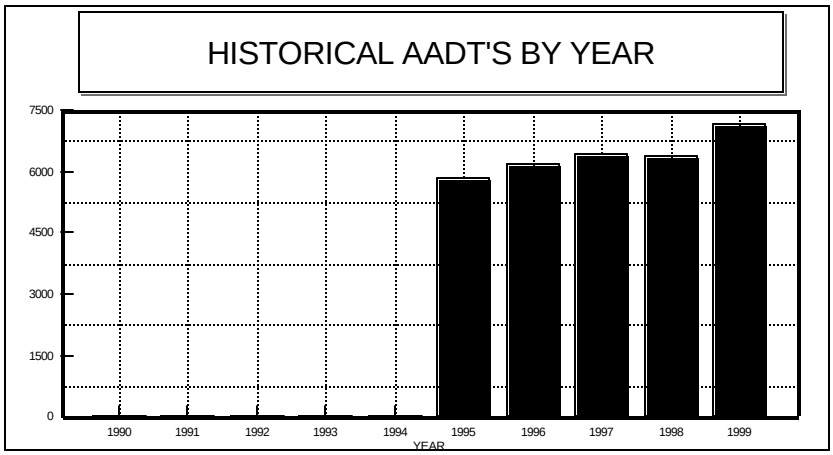

DAY OF WEEK		
DAY	ADT	% OF AADT
SUN	6,979	97.5%
MON	6,529	91.3%
TUE	7,224	101.0%
WED	7,533	105.3%
THU	7,540	105.4%
FRI	7,296	102.0%
SAT	6,996	97.8%
AVG WEEKDAY	7,207	100.7%
AVG WEEKEND	6,988	97.7%

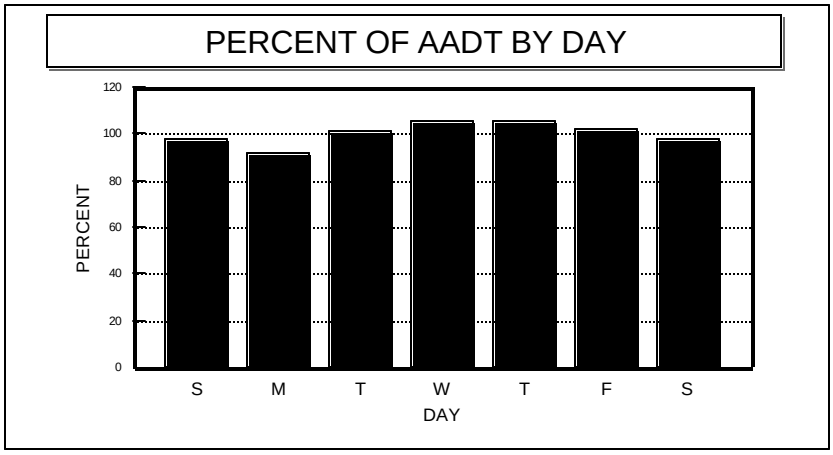

PERCENT 30TH HIGHEST HOUR (DHV) IS OF ANNUAL AVERAGE	10.3%
PERCENT HIGH DIRECTION IS OF DHV	52.0%

ATR 0921109

US-95, 20.3 KM (12.6 MI.) NW OF THE NYE/ESMERALDA COUNTY LINE

MONTHLY PERCENT		
MONTH	MADT	% OF AADT
JANUARY	1,475	76.0%
FEBRUARY	1,508	77.7%
MARCH	1,979	102.0%
APRIL	2,038	105.1%
MAY	2,002	103.2%
JUNE	2,173	112.0%
JULY	2,148	110.7%
AUGUST	2,180	112.4%
SEPTEMBER	2,130	109.8%
OCTOBER	2,142	110.4%
NOVEMBER	1,883	97.1%
DECEMBER	1,640	84.5%

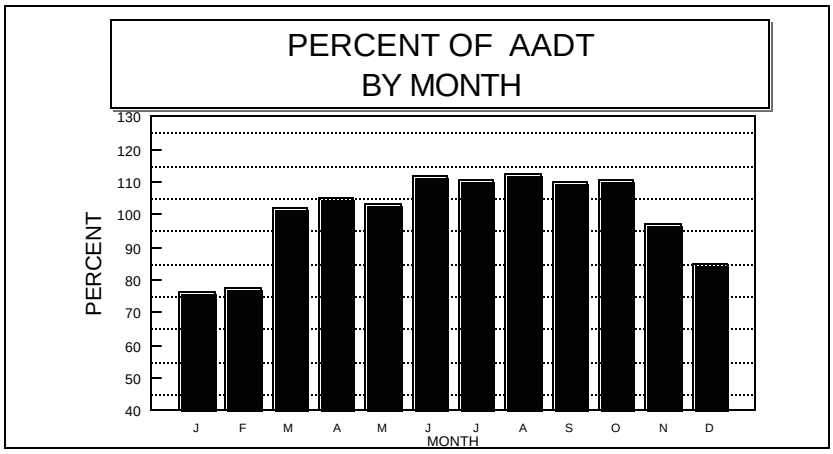

HISTORICAL RECORD		
YEAR	AADT	% OF PREVIOUS YEAR
1999	1,940	105.1%
1998	1,845	100.3%
1997	1,840	106.4%
1996	1,730	102.1%
1995	1,695	104.0%
1994	1,630	102.8%
1993	1,585	95.8%
1992	1,655	101.8%
1991	1,625	91.8%
1990	1,770	101.1%

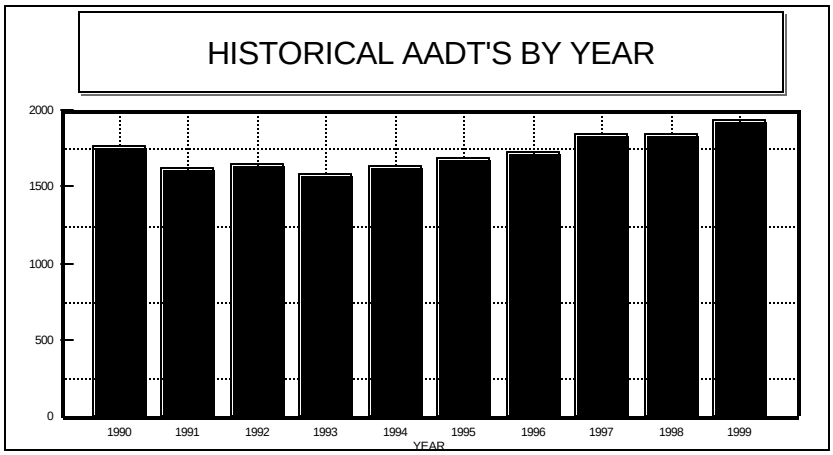

DAY OF WEEK		
DAY	ADT	% OF AADT
SUN	2,023	104.3%
MON	1,907	98.3%
TUE	1,817	93.7%
WED	1,900	97.9%
THU	1,967	101.4%
FRI	2,115	109.0%
SAT	1,862	96.0%
AVG WEEKDAY	1,898	97.8%
AVG WEEKEND	1,943	100.1%

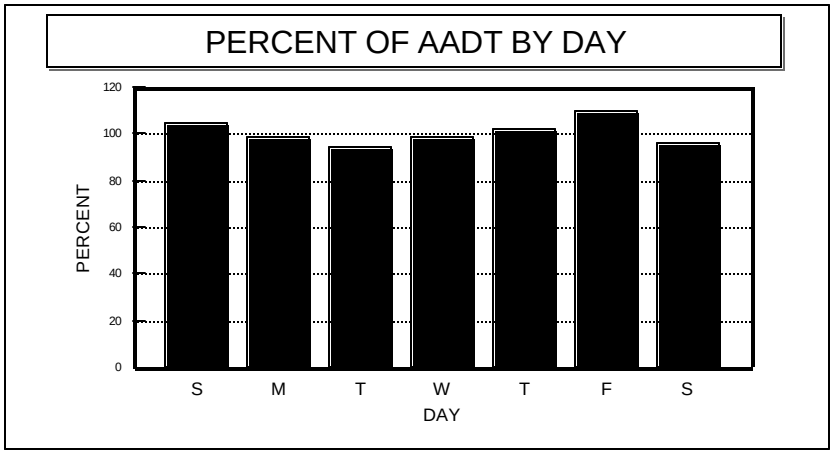

PERCENT 30TH HIGHEST HOUR (DHV) IS OF ANNUAL AVERAGE	11.8%
PERCENT HIGH DIRECTION IS OF DHV	59.0%

ATR 0921209

US-95, 121 METERS (400 FT.) S. OF LIDA RD. (SR-266)

MONTHLY PERCENT		
MONTH	MADT	% OF AADT
JANUARY	1,548	76.8%
FEBRUARY	1,573	78.1%
MARCH	2,091	103.8%
APRIL	2,095	104.0%
MAY	2,064	102.4%
JUNE	2,254	111.9%
JULY	2,220	110.2%
AUGUST	2,288	113.5%
SEPTEMBER	2,208	109.6%
OCTOBER	2,183	108.3%
NOVEMBER	1,962	97.4%
DECEMBER	1,708	84.8%

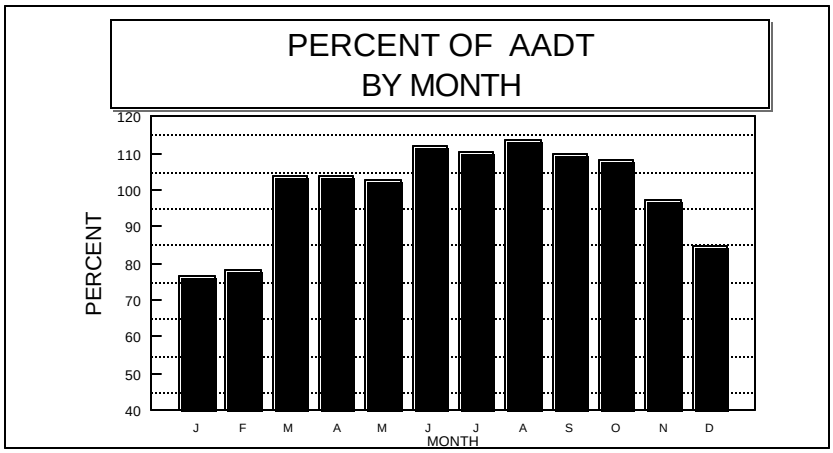

HISTORICAL RECORD		
YEAR	AADT	% OF PREVIOUS YEAR
1999	2,015	105.5%
1998	1,910	100.3%
1997	1,905	106.4%
1996	1,790	100.6%
1995	1,780	102.0%
1994	1,745	134.2%
1993	1,300	
1992		
1991		
1990		

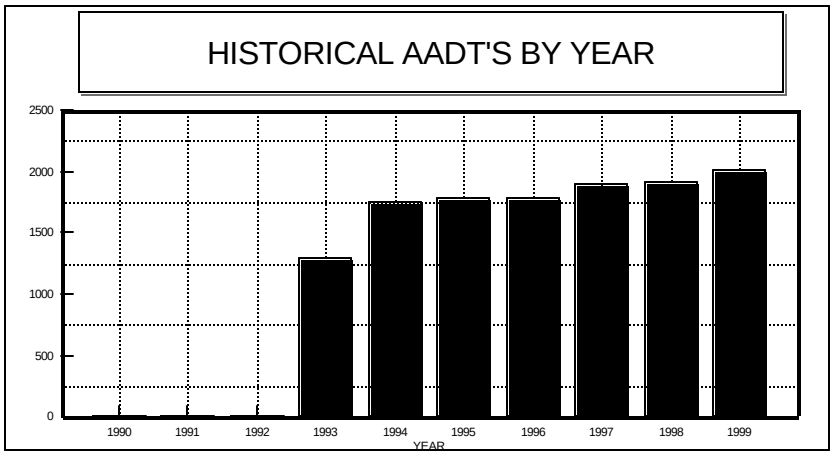

DAY OF WEEK		
DAY	ADT	% OF AADT
SUN	2,167	107.5%
MON	1,986	98.6%
TUE	1,886	93.6%
WED	1,940	96.3%
THU	2,042	101.3%
FRI	2,215	109.9%
SAT	1,877	93.2%
AVG WEEKDAY	1,964	97.4%
AVG WEEKEND	2,022	100.3%

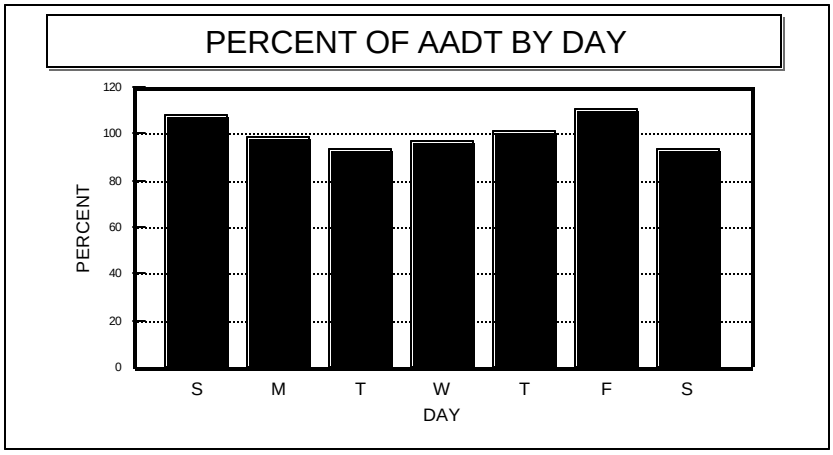

PERCENT 30TH HIGHEST HOUR (DHV) IS OF ANNUAL AVERAGE	12.0%
PERCENT HIGH DIRECTION IS OF DHV	51.7%

ATR 1311109

I-80, 244 METERS (800 FT.) E. OF THE E. WINNEMUCCA INTERCHANGE

MONTHLY PERCENT		
MONTH	MADT	% OF AADT
JANUARY	0	0.0%
FEBRUARY	0	0.0%
MARCH	0	0.0%
APRIL	0	0.0%
MAY	0	0.0%
JUNE	0	0.0%
JULY	0	0.0%
AUGUST	0	0.0%
SEPTEMBER	0	0.0%
OCTOBER	0	0.0%
NOVEMBER	0	0.0%
DECEMBER	0	0.0%

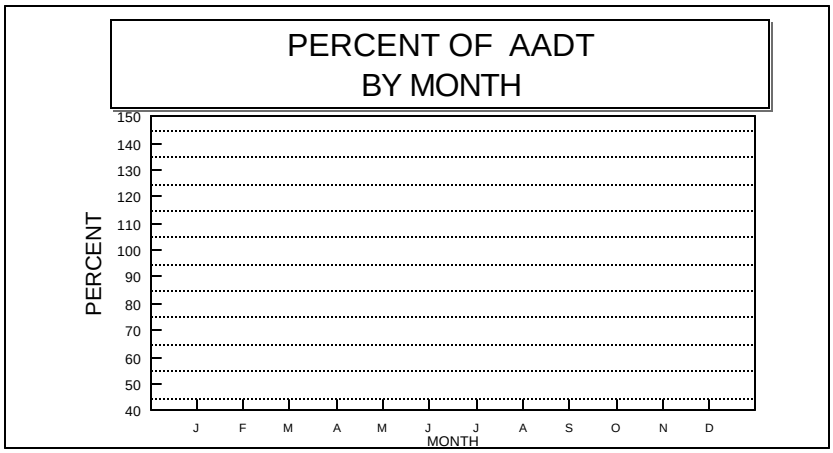

(STATION DATA INCOMPLETE DUE TO CONSTRUCTION)

HISTORICAL RECORD		
YEAR	AADT	% OF PREVIOUS YEAR
1999	7,420	98.7%
1998	7,515	99.5%
1997	7,555	103.6%
1996	7,290	105.0%
1995	6,945	104.4%
1994	6,650	102.4%
1993	6,495	100.6%
1992	6,455	100.1%
1991	6,450	101.0%
1990	6,385	102.1%

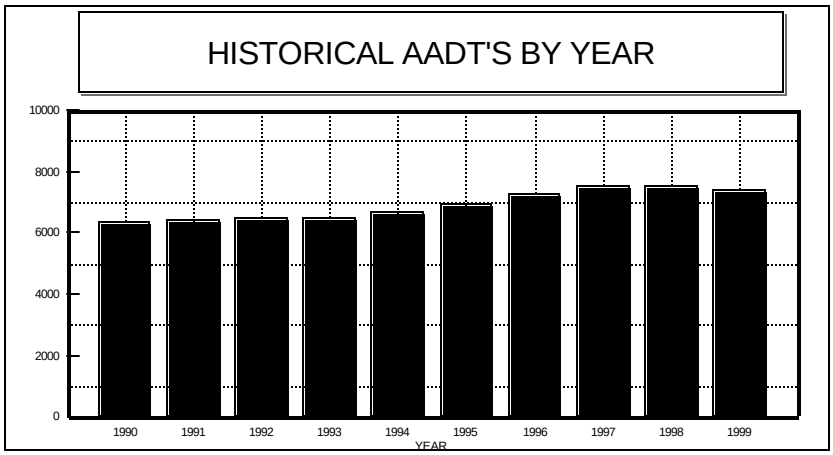

(1999 AADT ESTIMATED VALUE DUE TO CONSTRUCTION)

DAY OF WEEK		
DAY	ADT	% OF AADT
SUN	0	0.0%
MON	0	0.0%
TUE	0	0.0%
WED	0	0.0%
THU	0	0.0%
FRI	0	0.0%
SAT	0	0.0%
AVG WEEKDAY	0	0.0%
AVG WEEKEND	0	0.0%

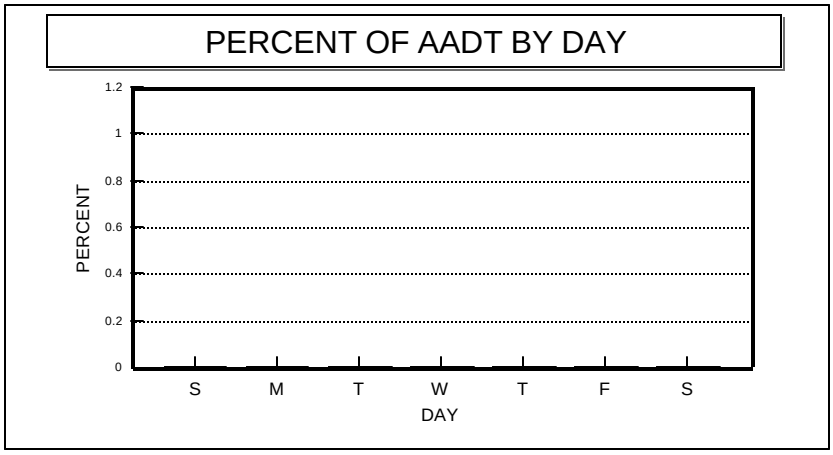

PERCENT 30TH HIGHEST HOUR (DHV) IS OF ANNUAL AVERAGE	0.0%
PERCENT HIGH DIRECTION IS OF DHV	0.0%

ATR 1321209

US-95, 0.3 KM (0.2 MI.) N. OF SR-293 N. OF OROVADA

MONTHLY PERCENT		
MONTH	MADT	% OF AADT
JANUARY	973	69.7%
FEBRUARY	1,018	73.0%
MARCH	1,324	94.9%
APRIL	1,323	94.8%
MAY	1,417	101.6%
JUNE	1,677	120.2%
JULY	1,799	129.0%
AUGUST	1,827	131.0%
SEPTEMBER	1,541	110.5%
OCTOBER	1,393	99.9%
NOVEMBER	1,343	96.3%
DECEMBER	1,093	78.4%

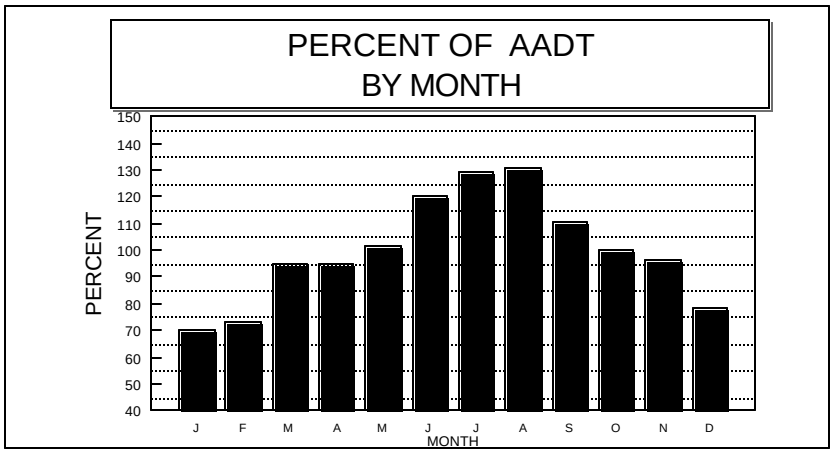

HISTORICAL RECORD		
YEAR	AADT	% OF PREVIOUS YEAR
1999	1,395	106.9%
1998	1,305	102.8%
1997	1,270	102.4%
1996	1,240	95.8%
1995	1,295	99.6%
1994	1,300	100.8%
1993	1,290	
1992		
1991		
1990		

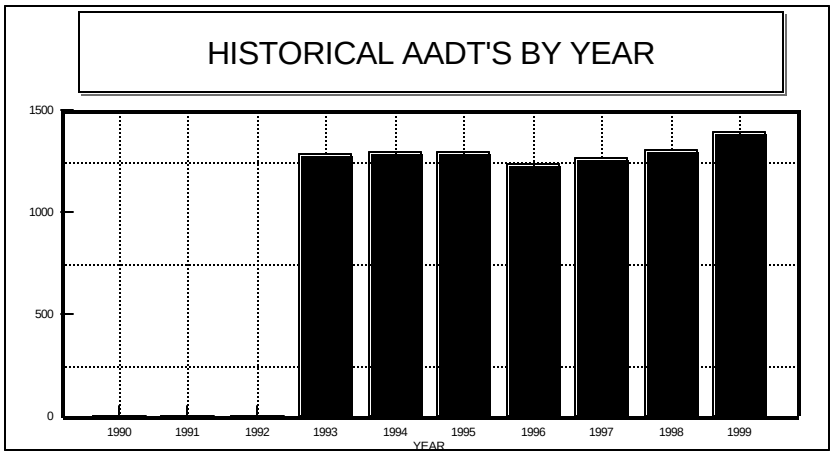

DAY OF WEEK		
DAY	ADT	% OF AADT
SUN	1,363	97.7%
MON	1,344	96.3%
TUE	1,359	97.4%
WED	1,407	100.9%
THU	1,450	103.9%
FRI	1,511	108.3%
SAT	1,324	94.9%
AVG WEEKDAY	1,390	99.6%
AVG WEEKEND	1,344	96.3%

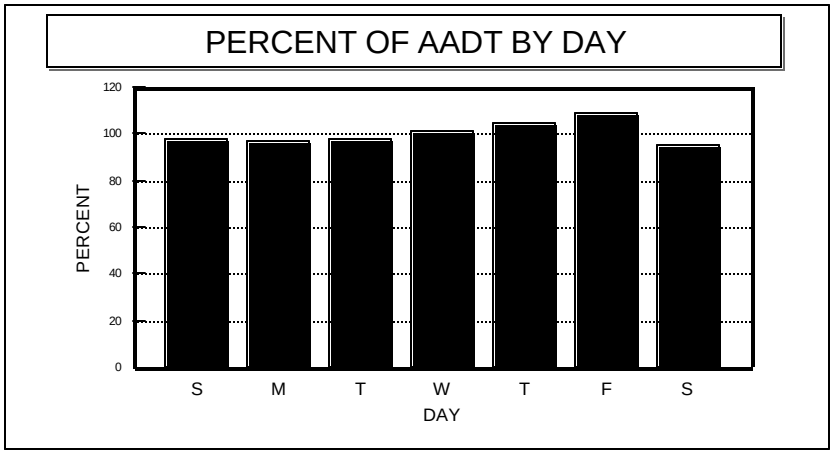

PERCENT 30TH HIGHEST HOUR (DHV) IS OF ANNUAL AVERAGE	12.1%
PERCENT HIGH DIRECTION IS OF DHV	63.1%

ATR 1721109

US-93, 1.6 KM (1.0 MI) S. OF SR-319 TO PANACA

MONTHLY PERCENT		
MONTH	MADT	% OF AADT
JANUARY	1,003	80.2%
FEBRUARY	1,066	85.3%
MARCH	1,212	97.0%
APRIL	1,206	96.5%
MAY	1,382	110.6%
JUNE	1,351	108.1%
JULY	1,393	111.4%
AUGUST	1,369	109.5%
SEPTEMBER	1,449	115.9%
OCTOBER	1,357	108.6%
NOVEMBER	1,161	92.9%
DECEMBER	1,045	83.6%

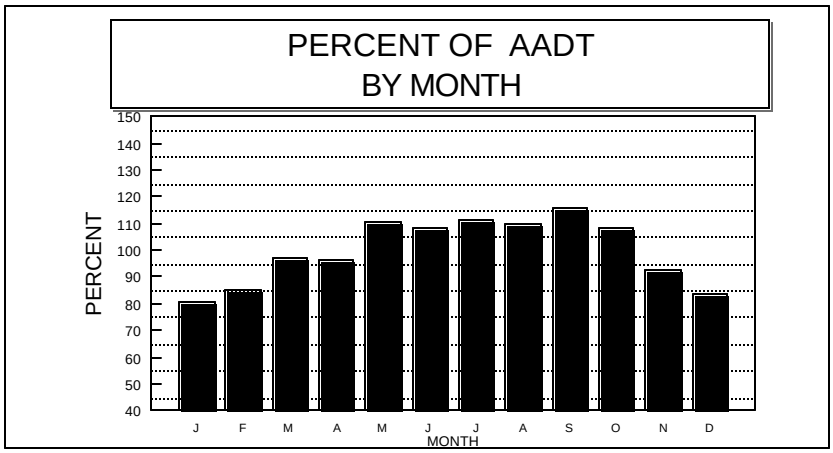

HISTORICAL RECORD		
YEAR	AADT	% OF PREVIOUS YEAR
1999	1,250	104.6%
1998	1,195	103.0%
1997	1,160	102.2%
1996	1,135	102.7%
1995	1,105	102.8%
1994	1,075	110.3%
1993	975	103.7%
1992	940	102.7%
1991	915	96.3%
1990	950	108.0%

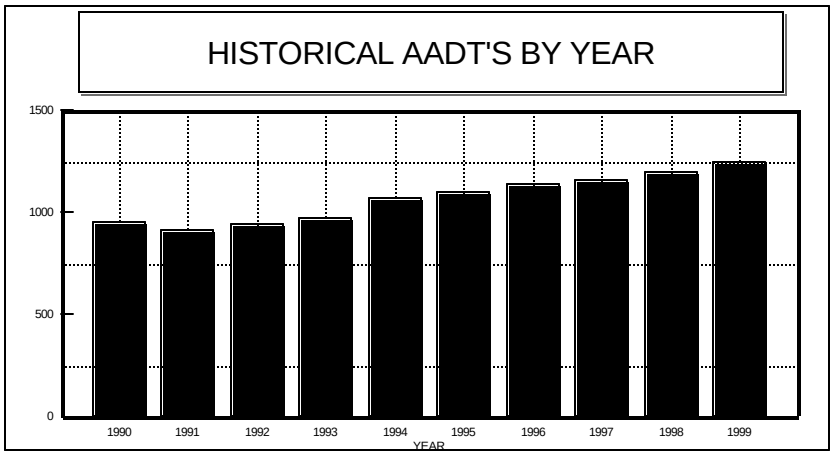

DAY OF WEEK		
DAY	ADT	% OF AADT
SUN	1,052	84.2%
MON	1,247	99.8%
TUE	1,255	100.4%
WED	1,264	101.1%
THU	1,293	103.4%
FRI	1,426	114.1%
SAT	1,209	96.7%
AVG WEEKDAY	1,265	101.2%
AVG WEEKEND	1,131	90.4%

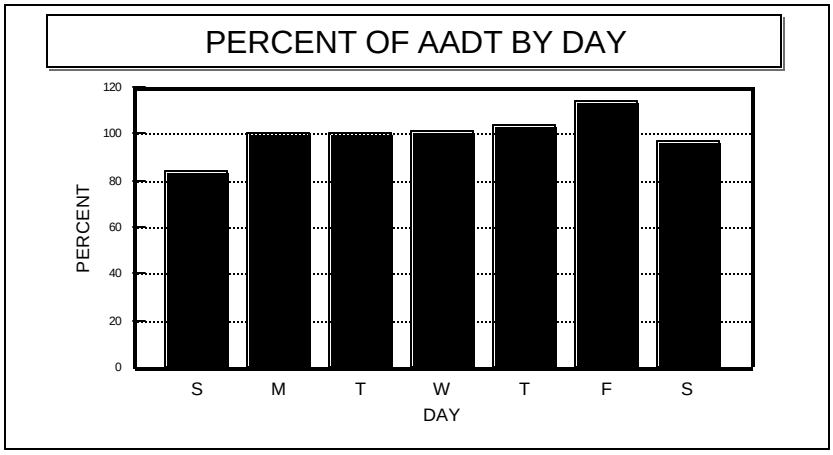

PERCENT 30TH HIGHEST HOUR (DHV) IS OF ANNUAL AVERAGE	11.8%
PERCENT HIGH DIRECTION IS OF DHV	57.1%

ATR 1731109

SR-318, 7.3 KM (4.5 MI.) N. OF SR-375 N. OF HIKO

MONTHLY PERCENT		
MONTH	MADT	% OF AADT
JANUARY	733	83.8%
FEBRUARY	760	86.9%
MARCH	1,028	117.5%
APRIL	963	110.1%
MAY	869	99.3%
JUNE	859	98.2%
JULY	812	92.8%
AUGUST	836	95.5%
SEPTEMBER	795	90.9%
OCTOBER	1,067	121.9%
NOVEMBER	943	107.8%
DECEMBER	822	93.9%

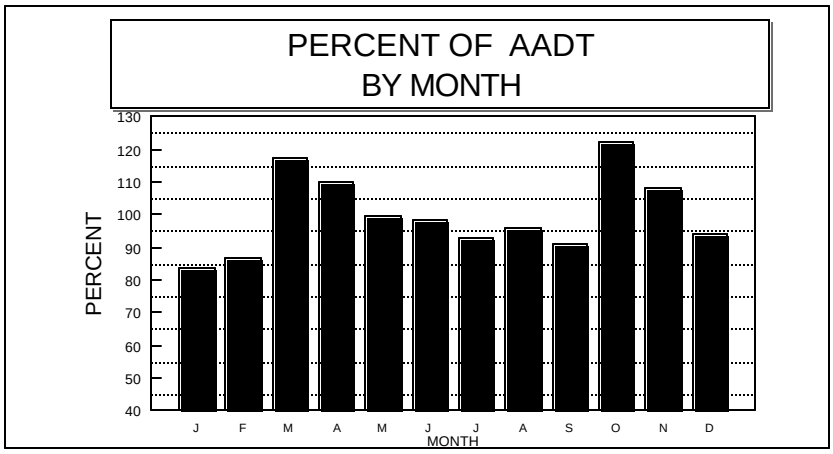

HISTORICAL RECORD		
YEAR	AADT	% OF PREVIOUS YEAR
1999	875	97.8%
1998	895	109.8%
1997	815	105.8%
1996	770	101.3%
1995	760	104.8%
1994	725	105.1%
1993	690	95.2%
1992	725	105.1%
1991	690	100.0%
1990	690	101.5%

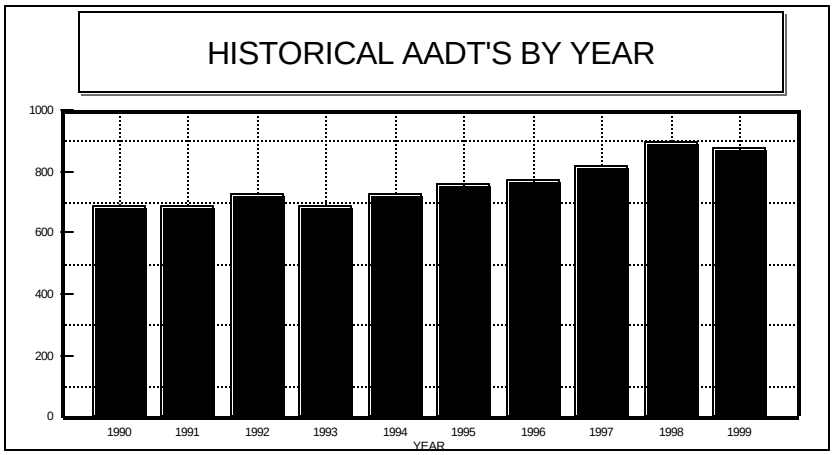

DAY OF WEEK		
DAY	ADT	% OF AADT
SUN	976	111.5%
MON	780	89.1%
TUE	807	92.2%
WED	845	96.6%
THU	874	99.9%
FRI	943	107.8%
SAT	893	102.1%
AVG WEEKDAY	827	94.5%
AVG WEEKEND	935	106.8%

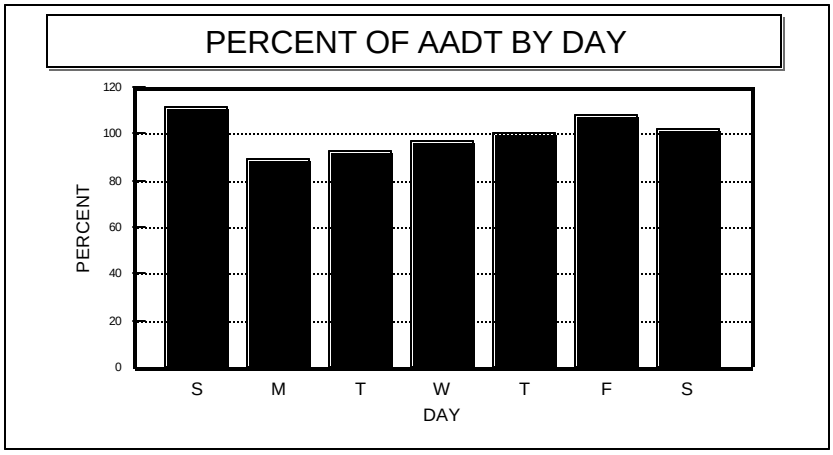

PERCENT 30TH HIGHEST HOUR (DHV) IS OF ANNUAL AVERAGE	13.5%
PERCENT HIGH DIRECTION IS OF DHV	77.1%

ATR 1931109

SR-208, 61 METERS (200 FT.) W. OF NORDYKE RD. (SR-339)

MONTHLY PERCENT		
MONTH	MADT	% OF AADT
JANUARY	1,080	81.8%
FEBRUARY	1,119	84.8%
MARCH	1,301	98.6%
APRIL	1,258	95.3%
MAY	1,419	107.5%
JUNE	1,454	110.2%
JULY	1,464	110.9%
AUGUST	1,455	110.2%
SEPTEMBER	1,457	110.4%
OCTOBER	1,396	105.8%
NOVEMBER	1,239	93.9%
DECEMBER	1,182	89.5%

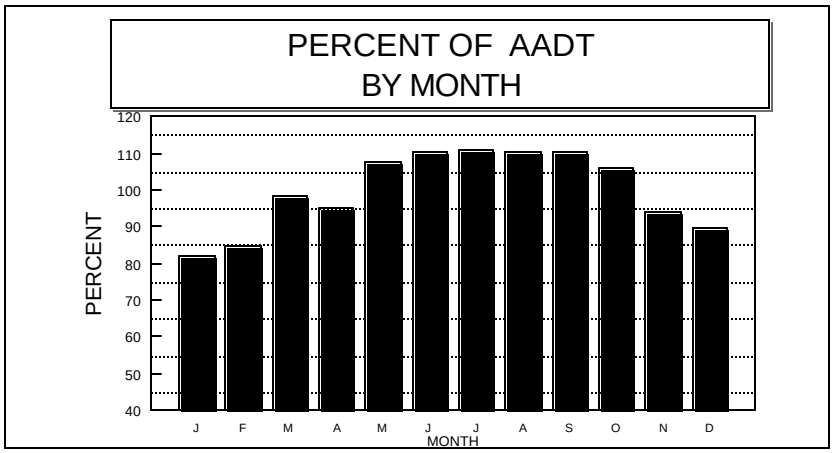

HISTORICAL RECORD		
YEAR	AADT	% OF PREVIOUS YEAR
1999	1,320	98.9%
1998	1,335	98.5%
1997	1,355	101.9%
1996	1,330	100.8%
1995	1,320	107.3%
1994	1,230	108.8%
1993	1,130	
1992		
1991		
1990		

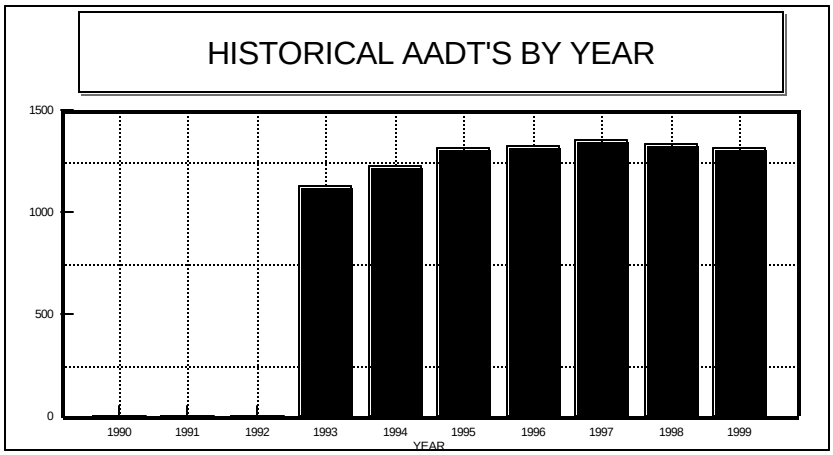

DAY OF WEEK		
DAY	ADT	% OF AADT
SUN	1,205	91.3%
MON	1,295	98.1%
TUE	1,319	99.9%
WED	1,328	100.6%
THU	1,336	101.2%
FRI	1,444	109.4%
SAT	1,303	98.7%
AVG WEEKDAY	1,320	100.0%
AVG WEEKEND	1,254	95.0%

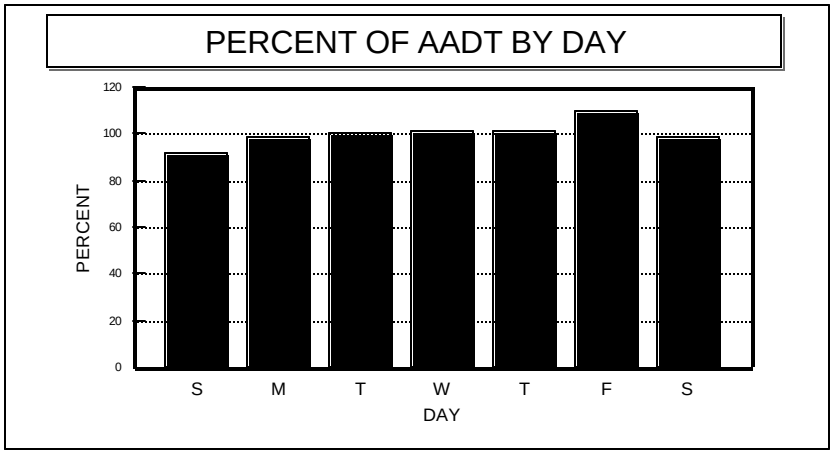

PERCENT 30TH HIGHEST HOUR (DHV) IS OF ANNUAL AVERAGE	10.5%
PERCENT HIGH DIRECTION IS OF DHV	55.8%

ATR 1931209

NORDYKE RD. (SR-339), 61 METERS (200 FT.) W. OF SR-208

MONTHLY PERCENT		
MONTH	MADT	% OF AADT
JANUARY	908	83.7%
FEBRUARY	946	87.2%
MARCH	1,059	97.6%
APRIL	1,033	95.2%
MAY	1,159	106.8%
JUNE	1,170	107.8%
JULY	1,176	108.4%
AUGUST	1,182	108.9%
SEPTEMBER	1,179	108.7%
OCTOBER	1,153	106.3%
NOVEMBER	1,043	96.1%
DECEMBER	1,007	92.8%

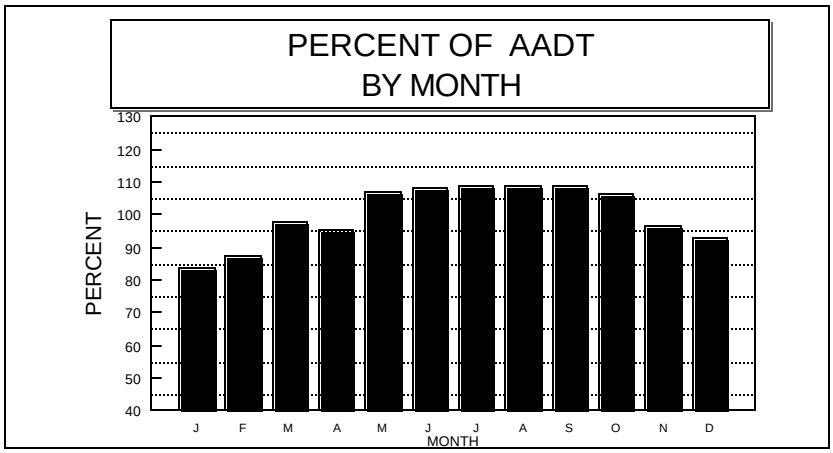

HISTORICAL RECORD		
YEAR	AADT	% OF PREVIOUS YEAR
1999	1,085	98.6%
1998	1,100	106.3%
1997	1,035	92.8%
1996	1,115	99.1%
1995	1,125	108.2%
1994	1,040	114.9%
1993	905	
1992		
1991		
1990		

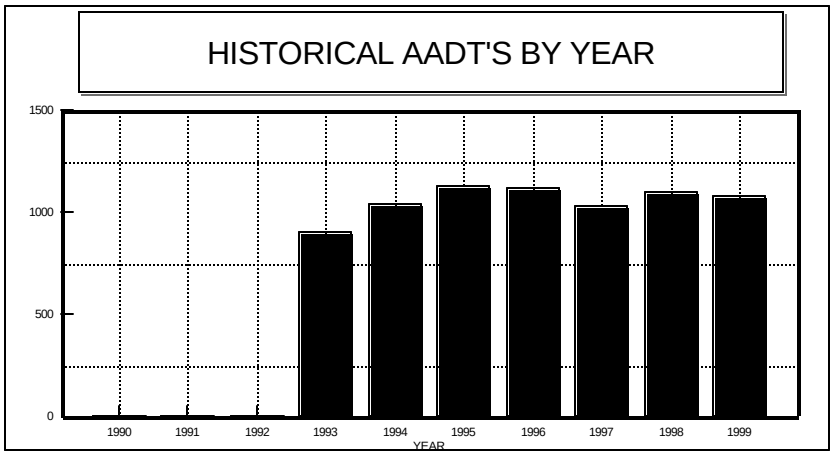

DAY OF WEEK		
DAY	ADT	% OF AADT
SUN	967	89.1%
MON	1,072	98.8%
TUE	1,098	101.2%
WED	1,108	102.1%
THU	1,107	102.0%
FRI	1,185	109.2%
SAT	1,054	97.1%
AVG WEEKDAY	1,096	101.0%
AVG WEEKEND	1,011	93.1%

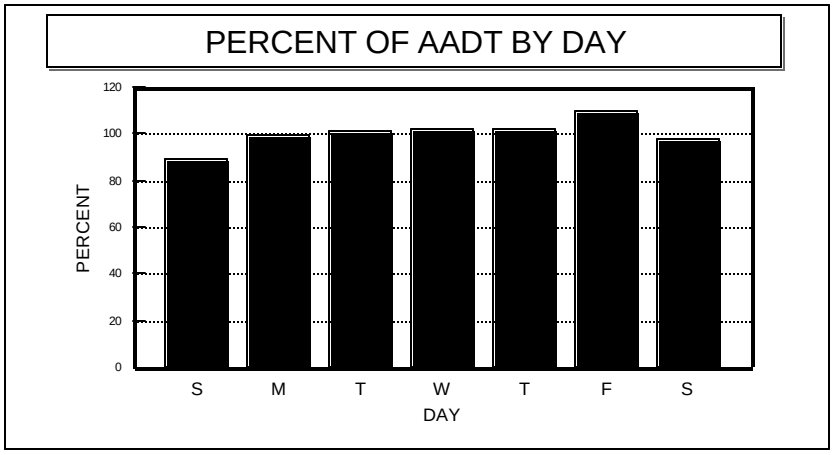

PERCENT 30TH HIGHEST HOUR (DHV) IS OF ANNUAL AVERAGE	10.6%
PERCENT HIGH DIRECTION IS OF DHV	53.0%

ATR 1931309

SR-208, 61 METERS (200 FT.) E. OF NORDYKE RD. (SR-339)

MONTHLY PERCENT		
MONTH	MADT	% OF AADT
JANUARY	280	77.8%
FEBRUARY	279	77.5%
MARCH	367	101.9%
APRIL	349	96.9%
MAY	401	111.4%
JUNE	418	116.1%
JULY	421	116.9%
AUGUST	417	115.8%
SEPTEMBER	419	116.4%
OCTOBER	379	105.3%
NOVEMBER	318	88.3%
DECEMBER	293	81.4%

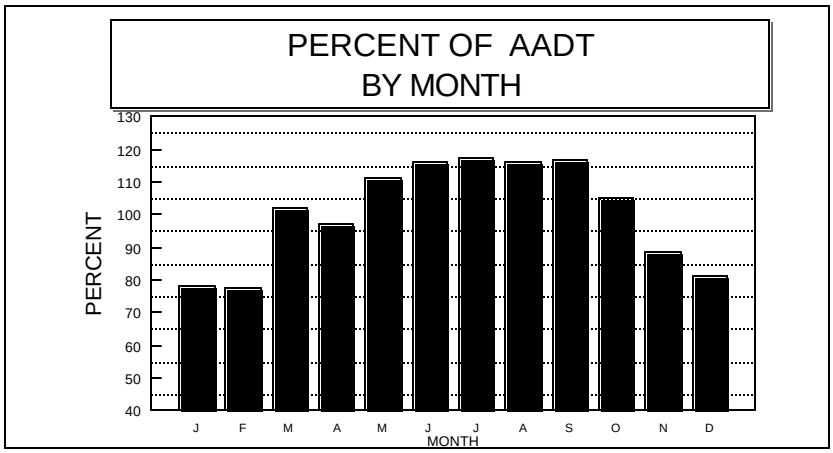

HISTORICAL RECORD		
YEAR	AADT	% OF PREVIOUS YEAR
1999	360	98.6%
1998	365	101.4%
1997	360	109.1%
1996	330	113.8%
1995	290	98.3%
1994	295	92.2%
1993	320	
1992		
1991		
1990		

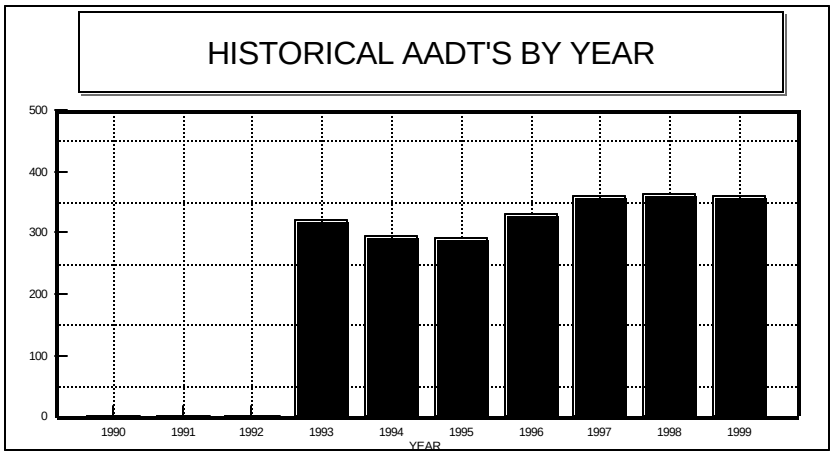

DAY OF WEEK		
DAY	ADT	% OF AADT
SUN	354	98.3%
MON	350	97.2%
TUE	352	97.8%
WED	343	95.3%
THU	358	99.4%
FRI	392	108.9%
SAT	381	105.8%
AVG WEEKDAY	351	97.4%
AVG WEEKEND	368	102.1%

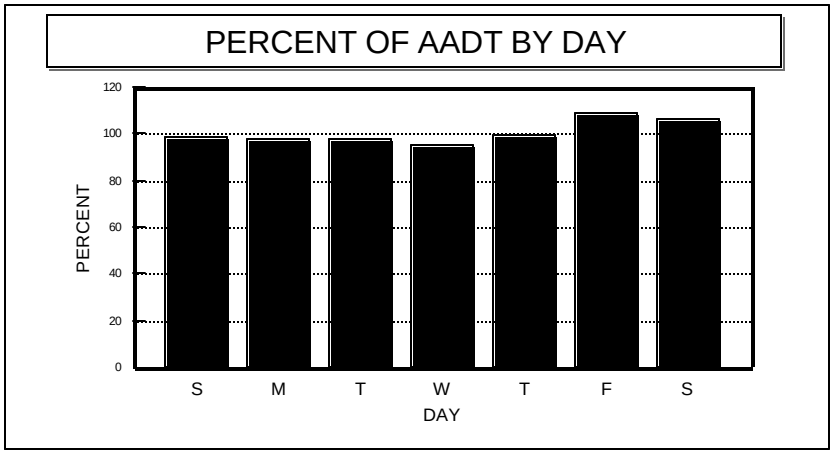

PERCENT 30TH HIGHEST HOUR (DHV) IS OF ANNUAL AVERAGE	13.3%
PERCENT HIGH DIRECTION IS OF DHV	56.2%

ATR 2521109

US-395, 1.05 KM (0.65 MI.) S. OF CARSON/WASHOE CO. LINE

MONTHLY PERCENT		
MONTH	MADT	% OF AADT
JANUARY	27,878	86.4%
FEBRUARY	29,615	91.8%
MARCH	31,724	98.4%
APRIL	30,772	95.4%
MAY	32,761	101.6%
JUNE	34,663	107.5%
JULY	35,142	109.0%
AUGUST	36,107	112.0%
SEPTEMBER	34,377	106.6%
OCTOBER	32,636	101.2%
NOVEMBER	30,425	94.3%
DECEMBER	30,897	95.8%

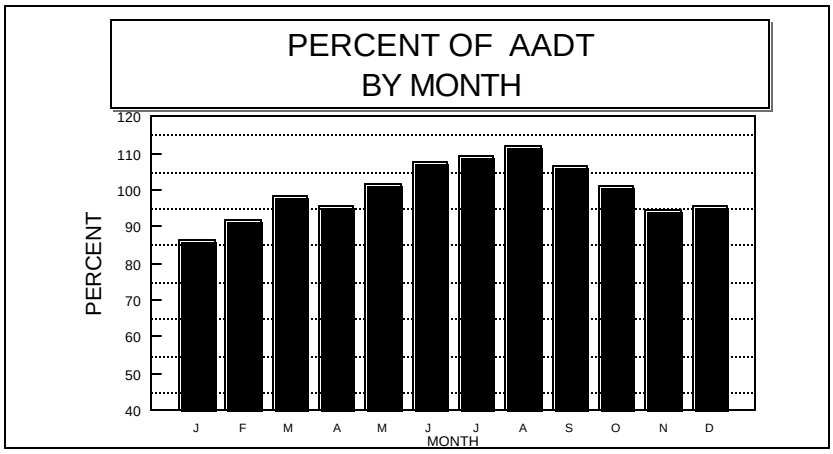

HISTORICAL RECORD		
YEAR	AADT	% OF PREVIOUS YEAR
1999	32,250	103.4%
1998	31,195	101.8%
1997	30,655	103.8%
1996	29,530	101.6%
1995	29,075	105.5%
1994	27,560	105.2%
1993	26,200	101.9%
1992	25,700	104.5%
1991	24,590	102.2%
1990	24,055	104.3%

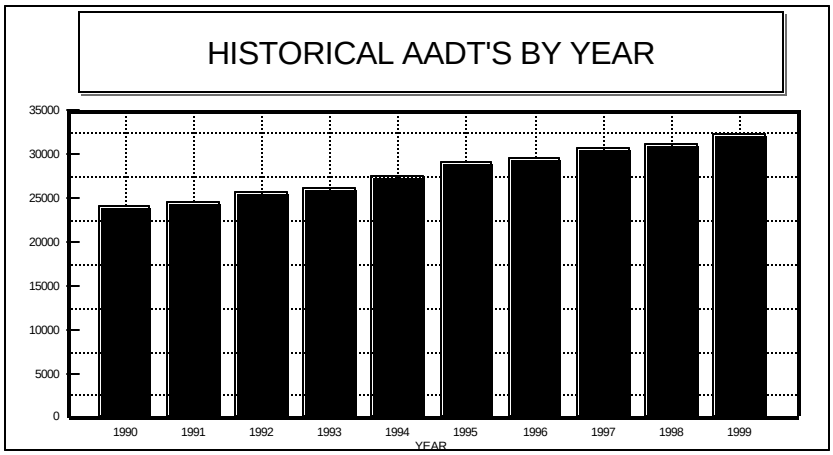

DAY OF WEEK		
DAY	ADT	% OF AADT
SUN	25,482	79.0%
MON	32,037	99.3%
TUE	33,113	102.7%
WED	33,791	104.8%
THU	34,403	106.7%
FRI	36,582	113.4%
SAT	30,340	94.1%
AVG WEEKDAY	33,336	103.4%
AVG WEEKEND	27,911	86.5%

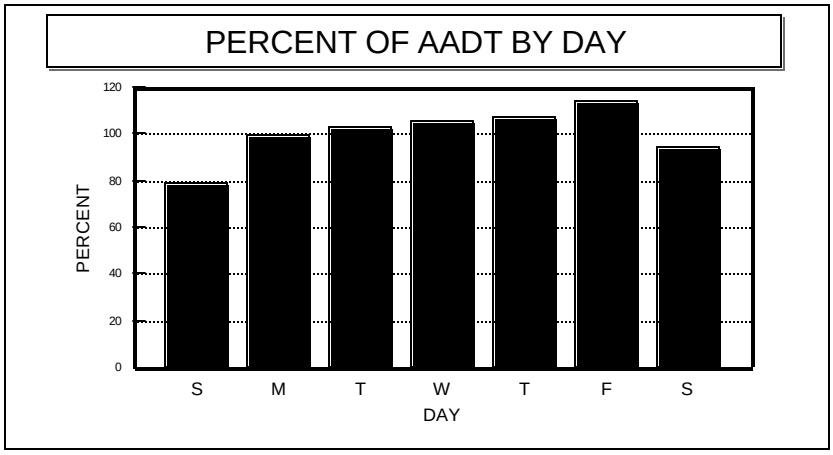

PERCENT 30TH HIGHEST HOUR (DHV) IS OF ANNUAL AVERAGE	10.2%
PERCENT HIGH DIRECTION IS OF DHV	51.0%

ATR 2521209

US-50, 5.5 KM (3.4 MI.) W. OF US-395 S. OF CARSON CITY

MONTHLY PERCENT		
MONTH	MADT	% OF AADT
JANUARY	8,336	75.1%
FEBRUARY	8,677	78.2%
MARCH	9,918	89.4%
APRIL	9,468	85.3%
MAY	11,025	99.4%
JUNE	12,853	115.8%
JULY	14,368	129.5%
AUGUST	14,497	130.7%
SEPTEMBER	12,887	116.2%
OCTOBER	11,642	104.9%
NOVEMBER	9,709	87.5%
DECEMBER	9,777	88.1%

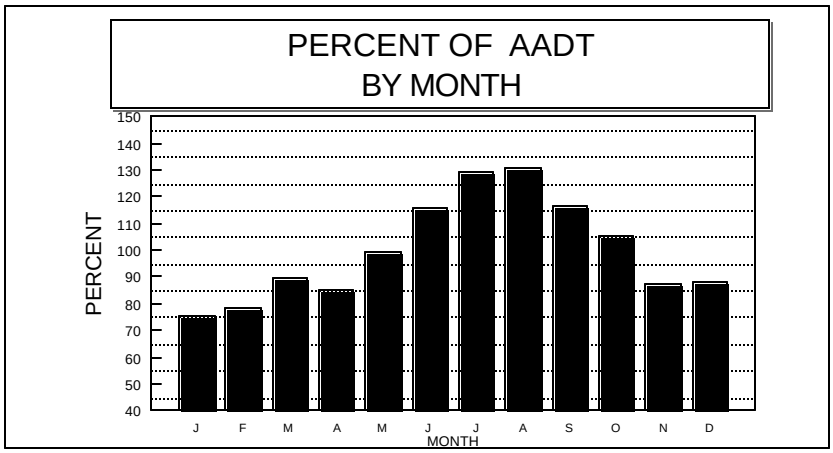

HISTORICAL RECORD		
YEAR	AADT	% OF PREVIOUS YEAR
1999	11,095	103.6%
1998	10,710	100.4%
1997	10,670	101.0%
1996	10,560	96.9%
1995	10,900	102.4%
1994	10,645	102.4%
1993	10,395	98.9%
1992	10,510	104.4%
1991	10,065	100.4%
1990	10,025	102.1%

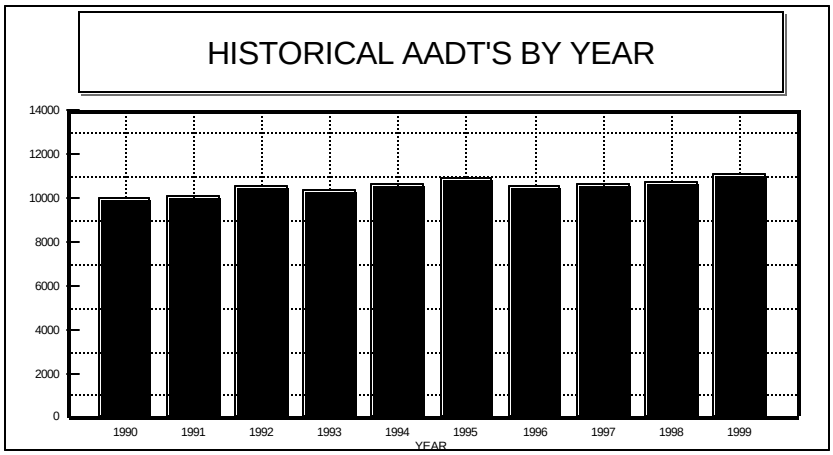

DAY OF WEEK		
DAY	ADT	% OF AADT
SUN	10,518	94.8%
MON	10,780	97.2%
TUE	10,713	96.6%
WED	10,948	98.7%
THU	11,077	99.8%
FRI	12,093	109.0%
SAT	11,547	104.1%
AVG WEEKDAY	10,880	98.1%
AVG WEEKEND	11,033	99.4%

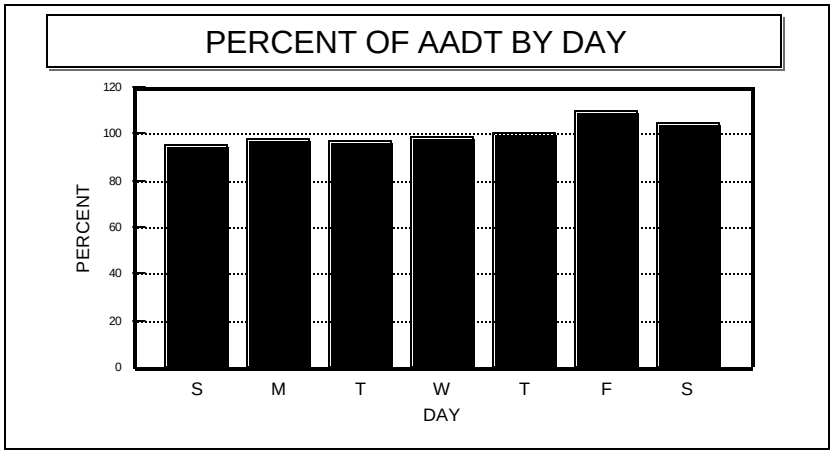

PERCENT 30TH HIGHEST HOUR (DHV) IS OF ANNUAL AVERAGE	11.1%
PERCENT HIGH DIRECTION IS OF DHV	52.4%

ATR 2522109

US-50, 160 METERS (0.1 MI.) E. OF ROOP ST. CARSON CITY

MONTHLY PERCENT		
MONTH	MADT	% OF AADT
JANUARY	23,949	92.8%
FEBRUARY	24,706	95.7%
MARCH	25,964	100.6%
APRIL	25,651	99.4%
MAY	27,112	105.1%
JUNE	27,704	107.4%
JULY	27,608	107.0%
AUGUST	26,892	104.2%
SEPTEMBER	26,814	103.9%
OCTOBER	25,627	99.3%
NOVEMBER	23,811	92.3%
DECEMBER	23,817	92.3%

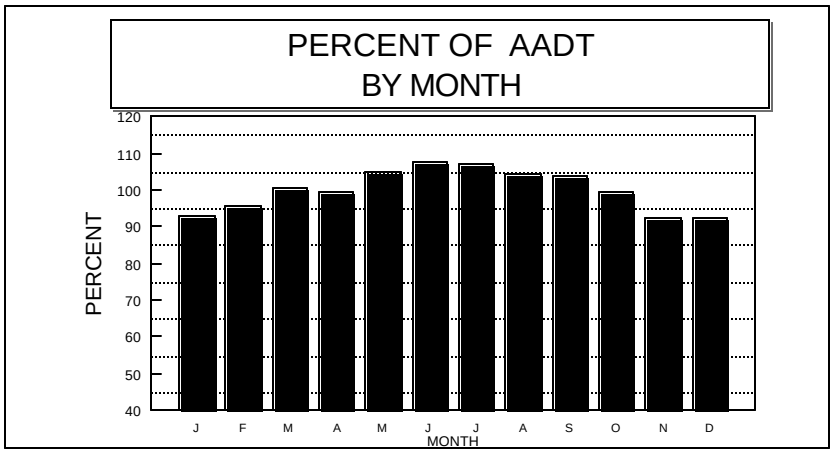

HISTORICAL RECORD		
YEAR	AADT	% OF PREVIOUS YEAR
1999	25,805	99.8%
1998	25,865	100.0%
1997	25,865	103.2%
1996	25,055	97.3%
1995	25,750	105.1%
1994	24,495	109.8%
1993	22,310	
1992		
1991		
1990		

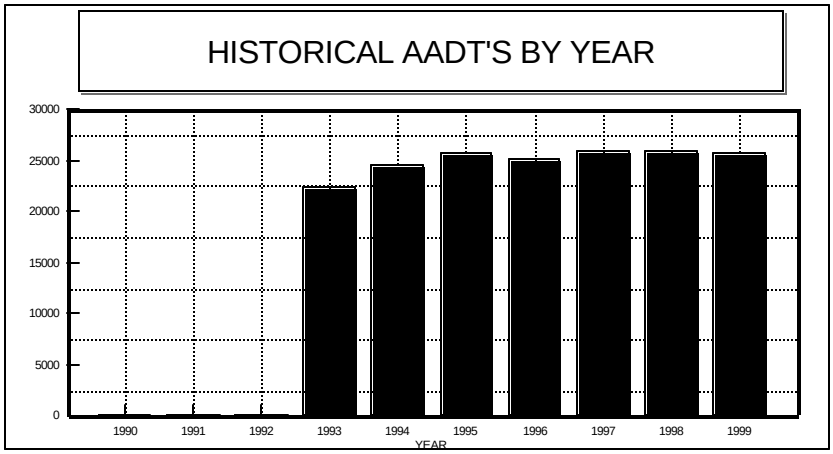

DAY OF WEEK		
DAY	ADT	% OF AADT
SUN	18,704	72.5%
MON	26,106	101.2%
TUE	27,082	104.9%
WED	27,314	105.8%
THU	27,196	105.4%
FRI	29,946	116.0%
SAT	24,282	94.1%
AVG WEEKDAY	26,925	104.3%
AVG WEEKEND	21,493	83.3%

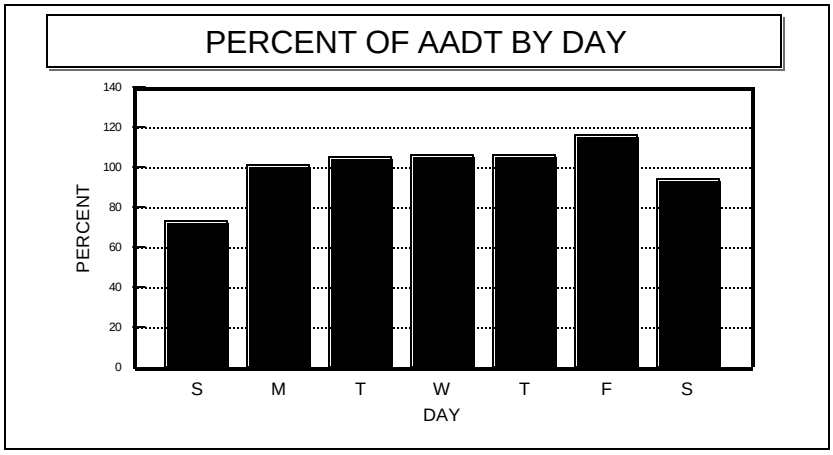

PERCENT 30TH HIGHEST HOUR (DHV) IS OF ANNUAL AVERAGE	9.5%
PERCENT HIGH DIRECTION IS OF DHV	51.7%

ATR 2711309

I-80, 1.5 KM (0.8 MI.) W. OF THE WEST LOVELOCK INTERCHANGE

MONTHLY PERCENT		
MONTH	MADT	% OF AADT
JANUARY	5,357	69.9%
FEBRUARY	5,529	72.1%
MARCH	6,430	83.9%
APRIL	6,796	88.7%
MAY	7,823	102.1%
JUNE	9,565	124.8%
JULY	9,839	128.4%
AUGUST	10,541	137.5%
SEPTEMBER	8,673	113.2%
OCTOBER	8,174	106.6%
NOVEMBER	7,126	93.0%
DECEMBER	6,141	80.1%

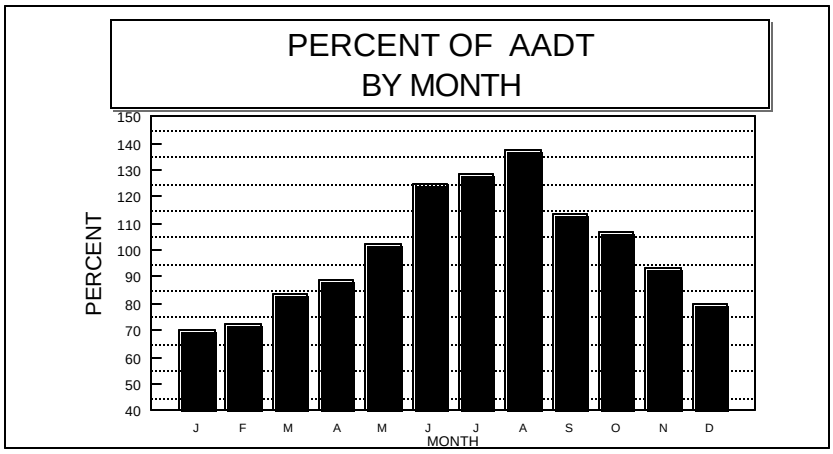

HISTORICAL RECORD		
YEAR	AADT	% OF PREVIOUS YEAR
1999	7,665	104.3%
1998	7,350	102.3%
1997	7,185	103.4%
1996	6,950	102.0%
1995	6,815	101.2%
1994	6,735	100.4%
1993	6,710	
1992		
1991		
1990		

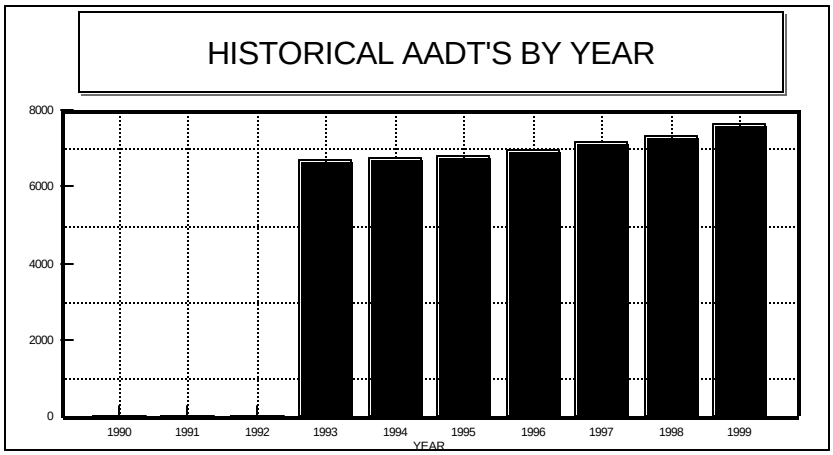

DAY OF WEEK		
DAY	ADT	% OF AADT
SUN	7,737	100.9%
MON	7,360	96.0%
TUE	7,428	96.9%
WED	7,701	100.5%
THU	7,926	103.4%
FRI	8,107	105.8%
SAT	7,405	96.6%
AVG WEEKDAY	7,604	99.2%
AVG WEEKEND	7,571	98.8%

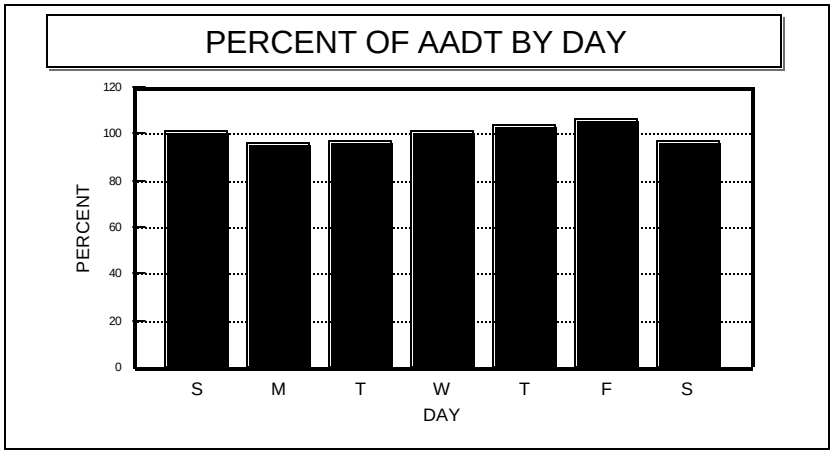

PERCENT 30TH HIGHEST HOUR (DHV) IS OF ANNUAL AVERAGE	10.8%
PERCENT HIGH DIRECTION IS OF DHV	54.6%

ATR 3111209

I-80, 1.6 KM (1.0 MI.) E. OF THE NV/CA STATELINE

MONTHLY PERCENT		
MONTH	MADT	% OF AADT
JANUARY	20,147	73.8%
FEBRUARY	20,972	76.8%
MARCH	24,098	88.3%
APRIL	24,233	88.7%
MAY	27,835	101.9%
JUNE	30,849	113.0%
JULY	34,255	125.5%
AUGUST	34,627	126.8%
SEPTEMBER	31,487	115.3%
OCTOBER	28,337	103.8%
NOVEMBER	26,078	95.5%
DECEMBER	24,754	90.7%

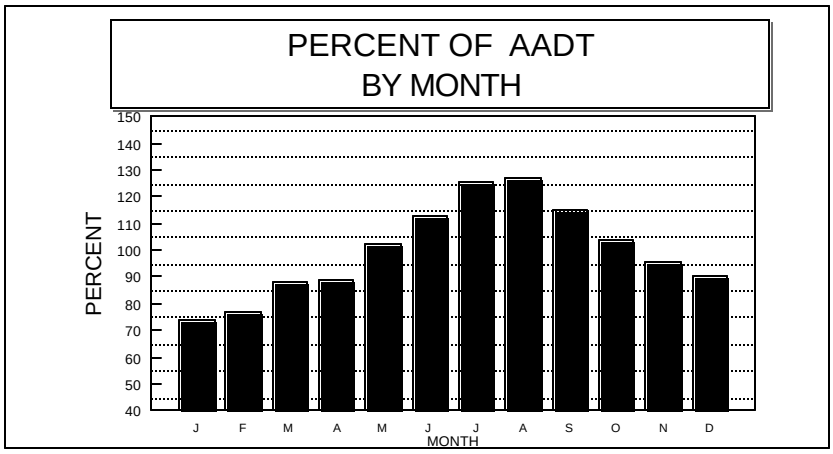

HISTORICAL RECORD		
YEAR	AADT	% OF PREVIOUS YEAR
1999	27,305	107.4%
1998	25,435	99.1%
1997	25,675	104.4%
1996	24,585	101.0%
1995	24,345	103.4%
1994	23,540	103.1%
1993	22,825	100.1%
1992	22,800	103.2%
1991	22,085	101.8%
1990	21,700	102.3%

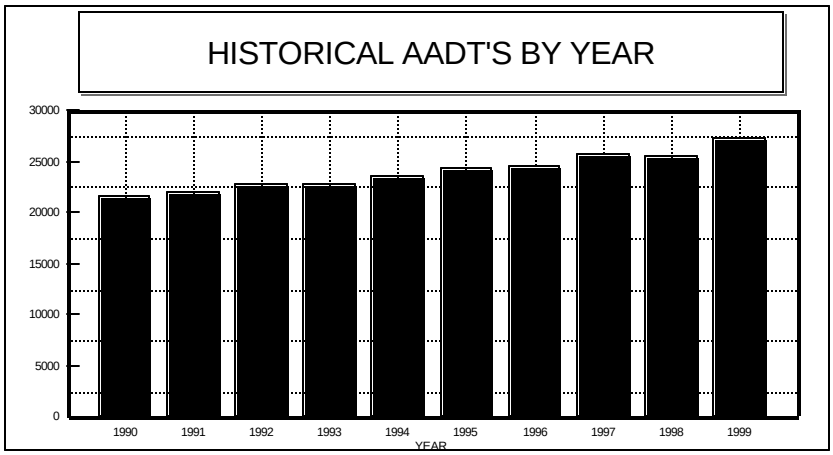

DAY OF WEEK		
DAY	ADT	% OF AADT
SUN	32,892	120.5%
MON	24,701	90.5%
TUE	22,699	83.1%
WED	23,482	86.0%
THU	24,363	89.2%
FRI	31,120	114.0%
SAT	31,886	116.8%
AVG WEEKDAY	23,811	87.2%
AVG WEEKEND	32,389	118.6%

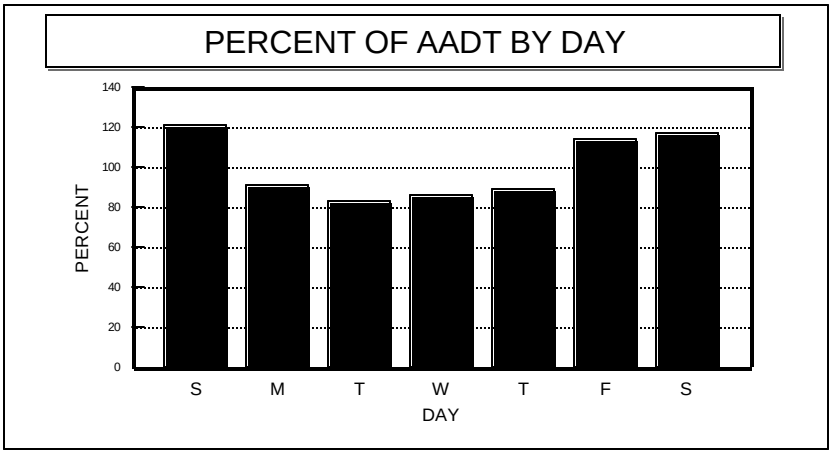

PERCENT 30TH HIGHEST HOUR (DHV) IS OF ANNUAL AVERAGE	12.5%
PERCENT HIGH DIRECTION IS OF DHV	61.2%

ATR 3112109

I-80, 0.8 KM (0.5 MI.) W. OF THE US-395 INTERCHANGE

MONTHLY PERCENT		
MONTH	MADT	% OF AADT
JANUARY	102,788	89.8%
FEBRUARY	110,125	96.2%
MARCH	112,942	98.7%
APRIL	109,991	96.1%
MAY	114,502	100.0%
JUNE	118,748	103.7%
JULY	119,055	104.0%
AUGUST	121,991	106.6%
SEPTEMBER	124,847	109.1%
OCTOBER	118,811	103.8%
NOVEMBER	110,924	96.9%
DECEMBER	108,879	95.1%

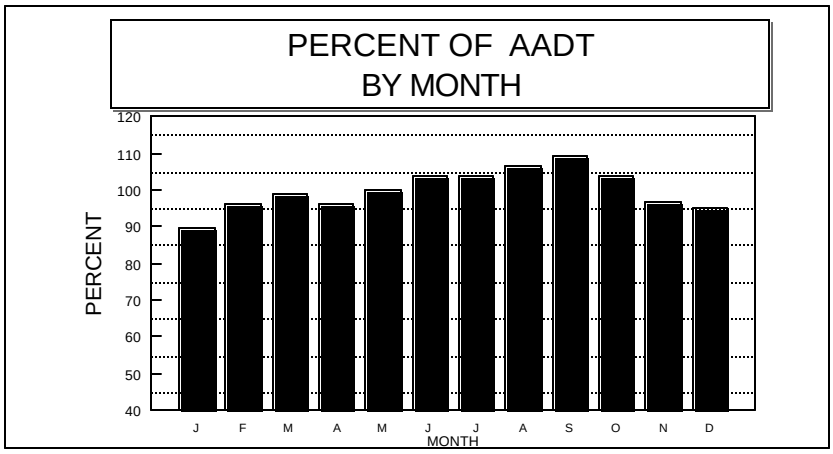

HISTORICAL RECORD		
YEAR	AADT	% OF PREVIOUS YEAR
1999	114,465	102.2%
1998	111,960	101.1%
1997	110,765	101.9%
1996	108,655	103.4%
1995	105,070	105.9%
1994	99,205	103.4%
1993	95,955	105.3%
1992	91,100	106.9%
1991	85,220	105.2%
1990	81,045	98.0%

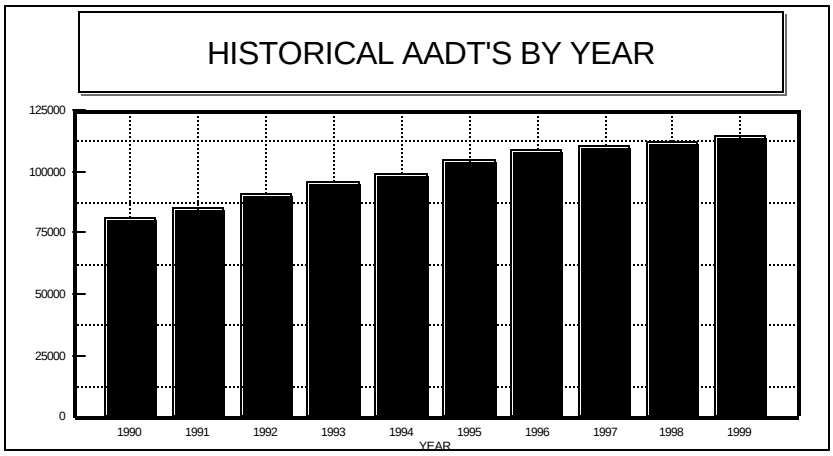

DAY OF WEEK		
DAY	ADT	% OF AADT
SUN	91,593	80.0%
MON	116,809	102.0%
TUE	119,716	104.6%
WED	122,097	106.7%
THU	123,388	107.8%
FRI	125,800	109.9%
SAT	101,865	89.0%
AVG WEEKDAY	120,503	105.3%
AVG WEEKEND	96,729	84.5%

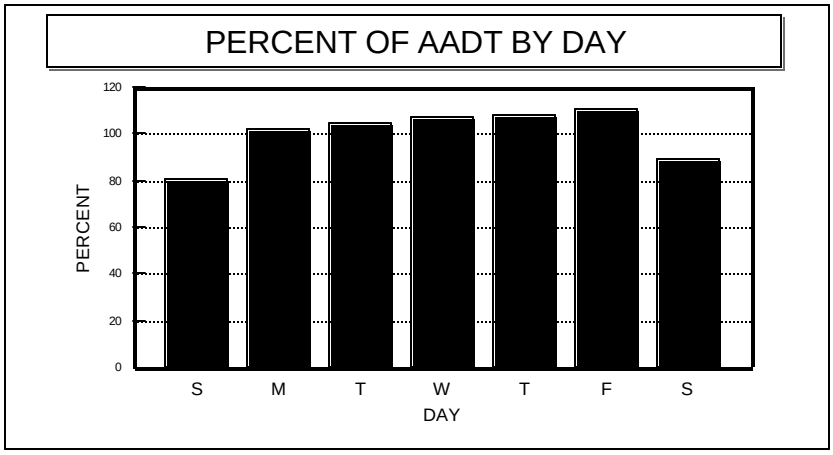

PERCENT 30TH HIGHEST HOUR (DHV) IS OF ANNUAL AVERAGE	8.5%
PERCENT HIGH DIRECTION IS OF DHV	50.9%

ATR 3112309

US-395, 0.6 KM (0.5 MI.) N. OF SOUTH VIRGINIA ST.

MONTHLY PERCENT		
MONTH	MADT	% OF AADT
JANUARY	60,761	87.3%
FEBRUARY	64,071	92.0%
MARCH	67,968	97.6%
APRIL	65,578	94.2%
MAY	69,734	100.2%
JUNE	72,672	104.4%
JULY	73,084	105.0%
AUGUST	76,147	109.4%
SEPTEMBER	74,225	106.6%
OCTOBER	73,323	105.3%
NOVEMBER	68,243	98.0%
DECEMBER	69,465	99.8%

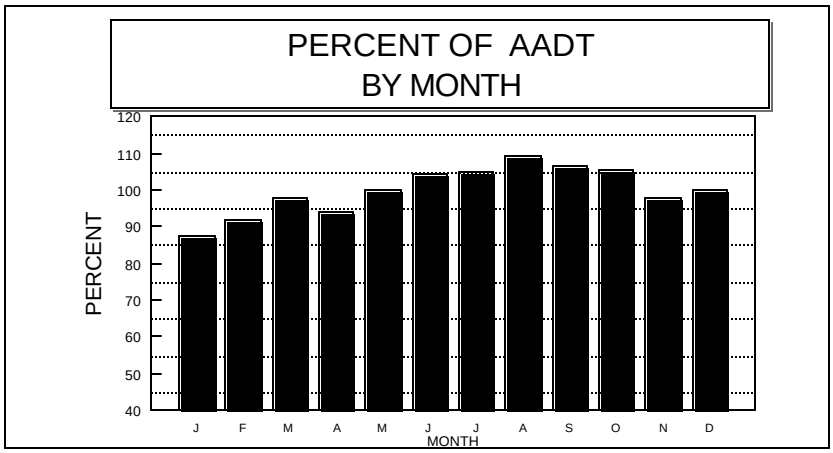

HISTORICAL RECORD		
YEAR	AADT	% OF PREVIOUS YEAR
1999	69,605	109.8%
1998	63,395	107.2%
1997	59,155	112.1%
1996	52,765	126.5%
1995	41,705	105.4%
1994	39,560	104.4%
1993	37,895	
1992		
1991		
1990		

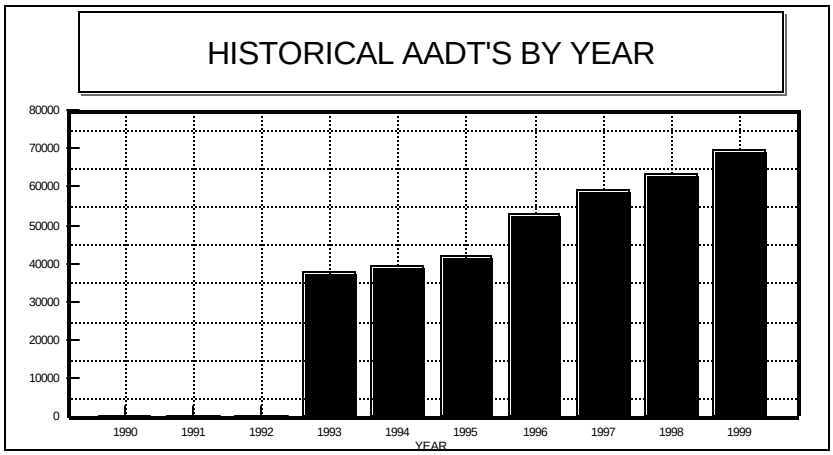

DAY OF WEEK		
DAY	ADT	% OF AADT
SUN	49,697	71.4%
MON	71,738	103.1%
TUE	74,727	107.4%
WED	76,083	109.3%
THU	76,229	109.5%
FRI	79,153	113.7%
SAT	59,613	85.6%
AVG WEEKDAY	74,694	107.3%
AVG WEEKEND	54,655	78.5%

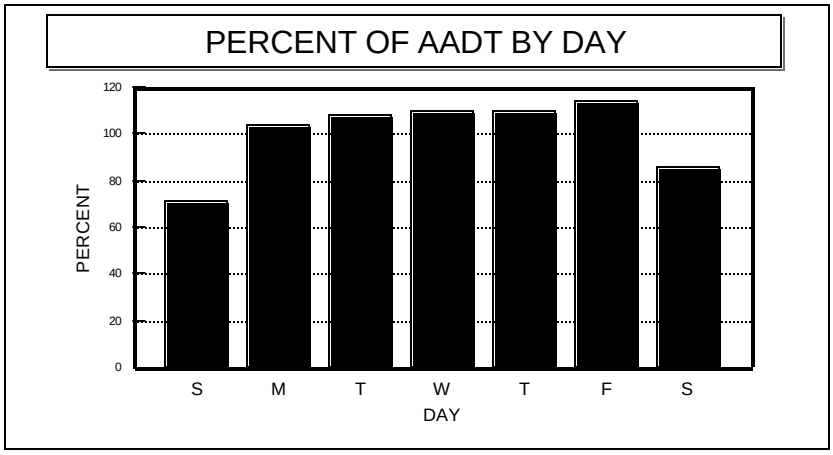

PERCENT 30TH HIGHEST HOUR (DHV) IS OF ANNUAL AVERAGE	10.1%
PERCENT HIGH DIRECTION IS OF DHV	52.7%

ATR 3121109

US-395, 0.5 KM (0.3 MI.) S. OF THE NV/CA STATELINE

MONTHLY PERCENT		
MONTH	MADT	% OF AADT
JANUARY	6,305	73.1%
FEBRUARY	6,569	76.2%
MARCH	7,555	87.6%
APRIL	7,848	91.0%
MAY	9,212	106.9%
JUNE	10,277	119.2%
JULY	10,936	126.9%
AUGUST	10,594	122.9%
SEPTEMBER	9,756	113.2%
OCTOBER	8,850	102.7%
NOVEMBER	8,066	93.6%
DECEMBER	7,461	86.6%

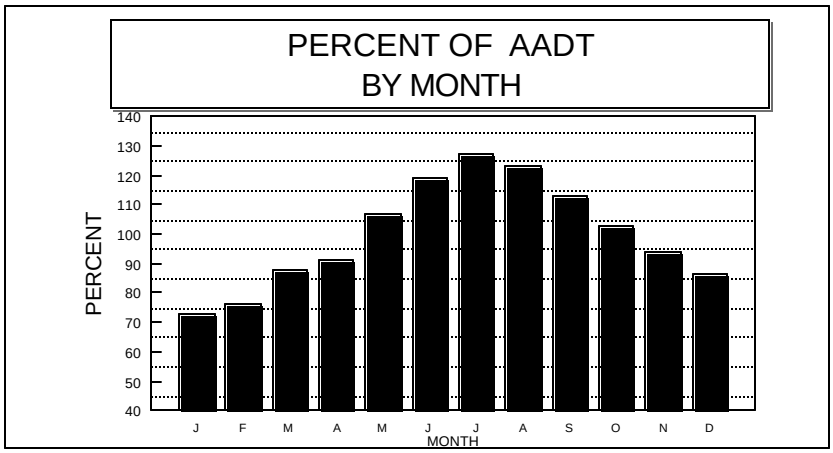

HISTORICAL RECORD		
YEAR	AADT	% OF PREVIOUS YEAR
1999	8,620	99.5%
1998	8,660	100.5%
1997	8,620	101.9%
1996	8,460	94.7%
1995	8,935	104.9%
1994	8,515	105.1%
1993	8,105	99.0%
1992	8,190	109.1%
1991	7,510	102.1%
1990	7,355	102.8%

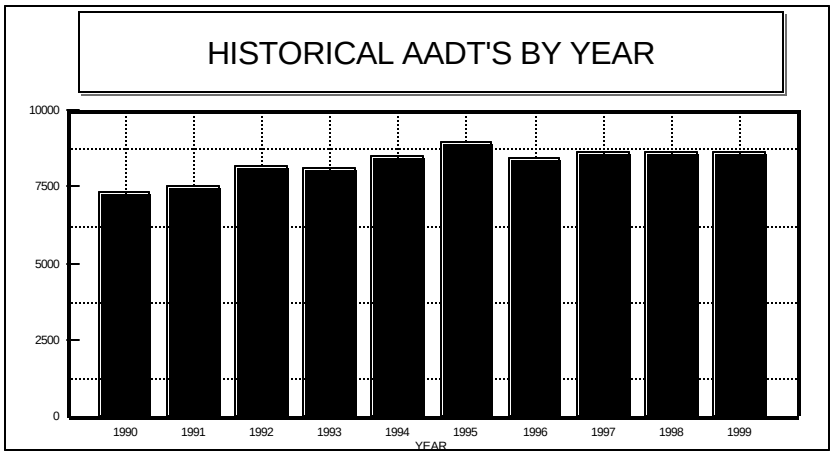

DAY OF WEEK		
DAY	ADT	% OF AADT
SUN	9,094	105.5%
MON	8,169	94.8%
TUE	7,757	90.0%
WED	8,005	92.9%
THU	8,235	95.5%
FRI	9,717	112.7%
SAT	9,357	108.5%
AVG WEEKDAY	8,042	93.3%
AVG WEEKEND	9,226	107.0%

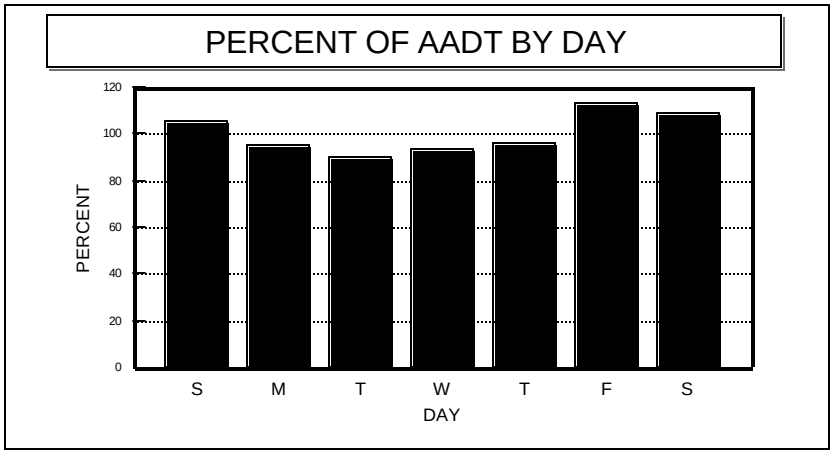

PERCENT 30TH HIGHEST HOUR (DHV) IS OF ANNUAL AVERAGE	12.4%
PERCENT HIGH DIRECTION IS OF DHV	59.2%

ATR 3121209

US-395, 0.97 KM (0.6 MI.) N. OF THE PANTHER INTERCHANGE

MONTHLY PERCENT		
MONTH	MADT	% OF AADT
JANUARY	47,409	90.1%
FEBRUARY	49,201	93.5%
MARCH	51,635	98.1%
APRIL	50,930	96.8%
MAY	53,286	101.3%
JUNE	54,877	104.3%
JULY	53,971	102.6%
AUGUST	55,206	104.9%
SEPTEMBER	57,749	109.8%
OCTOBER	54,460	103.5%
NOVEMBER	51,563	98.0%
DECEMBER	51,014	97.0%

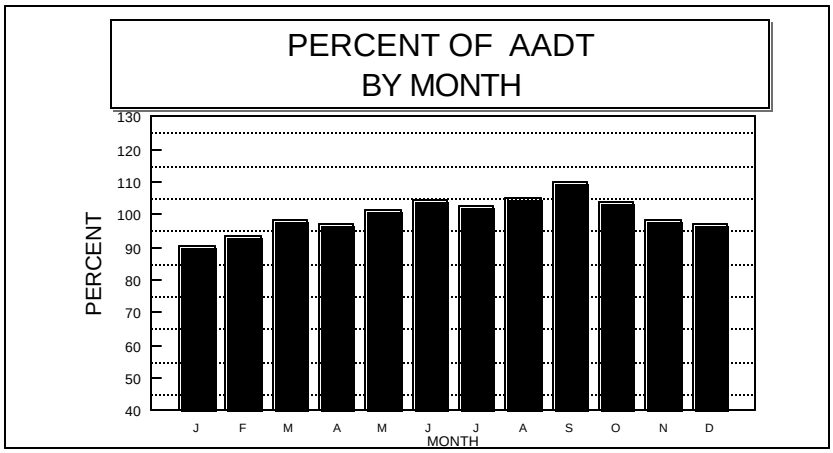

HISTORICAL RECORD		
YEAR	AADT	% OF PREVIOUS YEAR
1999	52,610	101.6%
1998	51,770	101.8%
1997	50,835	107.2%
1996	47,430	100.9%
1995	47,005	103.1%
1994	45,580	104.9%
1993	43,450	102.6%
1992	42,335	105.0%
1991	40,320	102.7%
1990	39,250	109.0%

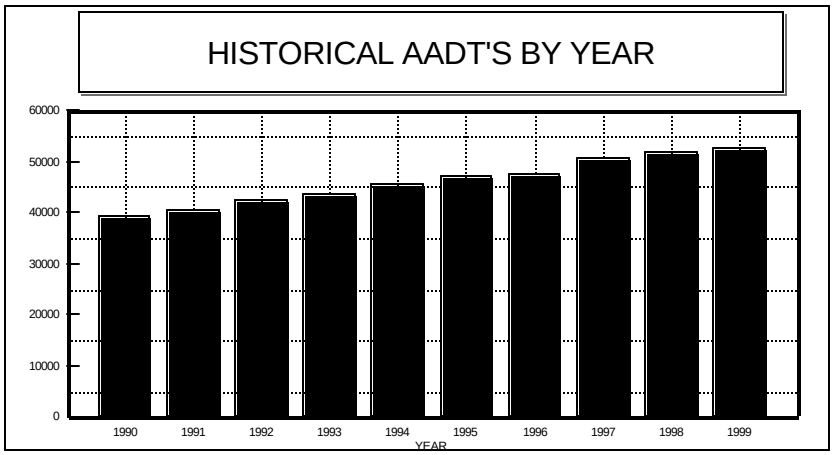

DAY OF WEEK		
DAY	ADT	% OF AADT
SUN	40,468	76.9%
MON	53,693	102.1%
TUE	55,227	105.0%
WED	56,018	106.5%
THU	56,295	107.0%
FRI	59,740	113.6%
SAT	46,816	89.0%
AVG WEEKDAY	55,308	105.1%
AVG WEEKEND	43,642	83.0%

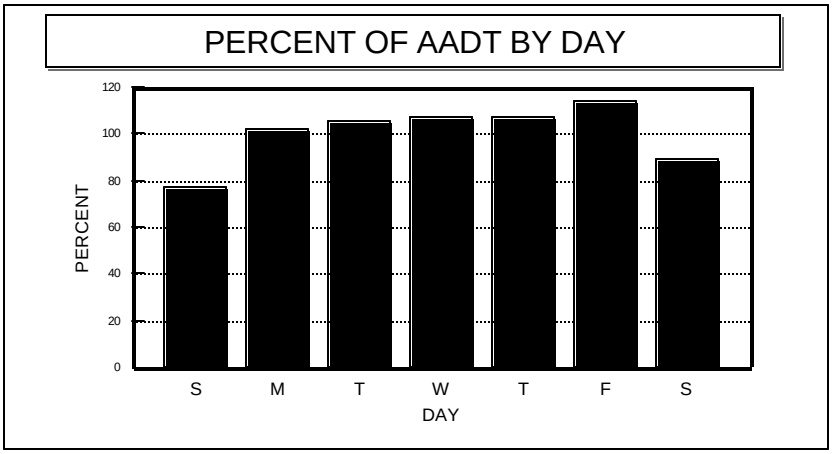

PERCENT 30TH HIGHEST HOUR (DHV) IS OF ANNUAL AVERAGE	9.6%
PERCENT HIGH DIRECTION IS OF DHV	64.7%

ATR 3122109

KIETZKE LANE (SR-667), 240 METERS (0.15 MI.) W. OF GALETTI WAY

MONTHLY PERCENT		
MONTH	MADT	% OF AADT
JANUARY	13,489	89.7%
FEBRUARY	14,898	99.0%
MARCH	15,516	103.1%
APRIL	15,502	103.0%
MAY	15,519	103.2%
JUNE	15,768	104.8%
JULY	15,036	99.9%
AUGUST	15,468	102.8%
SEPTEMBER	15,191	101.0%
OCTOBER	15,356	102.1%
NOVEMBER	14,345	95.3%
DECEMBER	14,434	95.9%

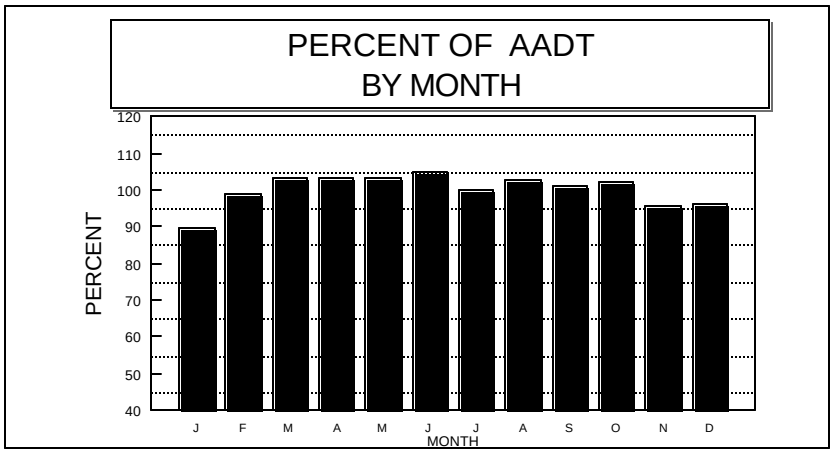

HISTORICAL RECORD		
YEAR	AADT	% OF PREVIOUS YEAR
1999	15,045	104.2%
1998	14,435	99.9%
1997	14,450	104.2%
1996	13,870	99.9%
1995	13,890	100.8%
1994	13,775	103.0%
1993	13,380	101.1%
1992	13,240	97.9%
1991	13,525	85.6%
1990	15,800	105.5%

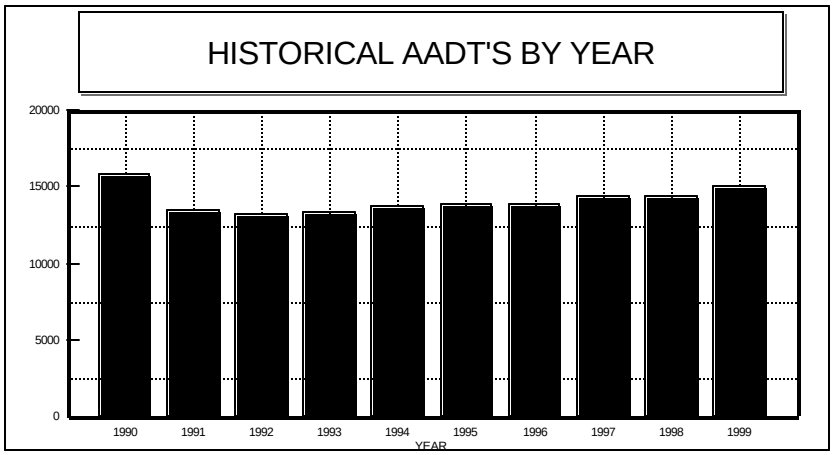

DAY OF WEEK		
DAY	ADT	% OF AADT
SUN	10,302	68.5%
MON	15,524	103.2%
TUE	16,174	107.5%
WED	16,198	107.7%
THU	16,430	109.2%
FRI	17,275	114.8%
SAT	13,403	89.1%
AVG WEEKDAY	16,082	106.9%
AVG WEEKEND	11,853	78.8%

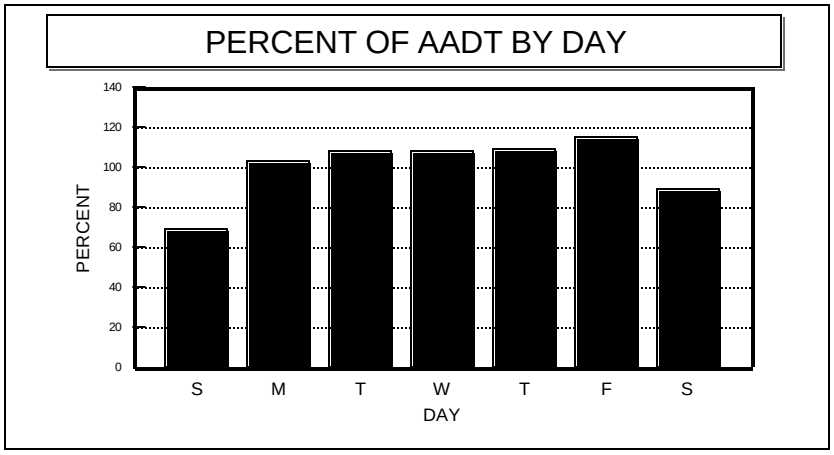

PERCENT 30TH HIGHEST HOUR (DHV) IS OF ANNUAL AVERAGE	11.4%
PERCENT HIGH DIRECTION IS OF DHV	63.4%

ATR 3122309

ODDIE BLVD. (SR-663), 160 METERS (0.1 MI) W. OF ROCK BLVD.

MONTHLY PERCENT		
MONTH	MADT	% OF AADT
JANUARY	12,273	94.2%
FEBRUARY	12,858	98.6%
MARCH	13,230	101.5%
APRIL	13,005	99.8%
MAY	13,488	103.5%
JUNE	13,526	103.8%
JULY	12,526	96.1%
AUGUST	13,075	100.3%
SEPTEMBER	13,303	102.1%
OCTOBER	13,482	103.4%
NOVEMBER	12,779	98.0%
DECEMBER	12,893	98.9%

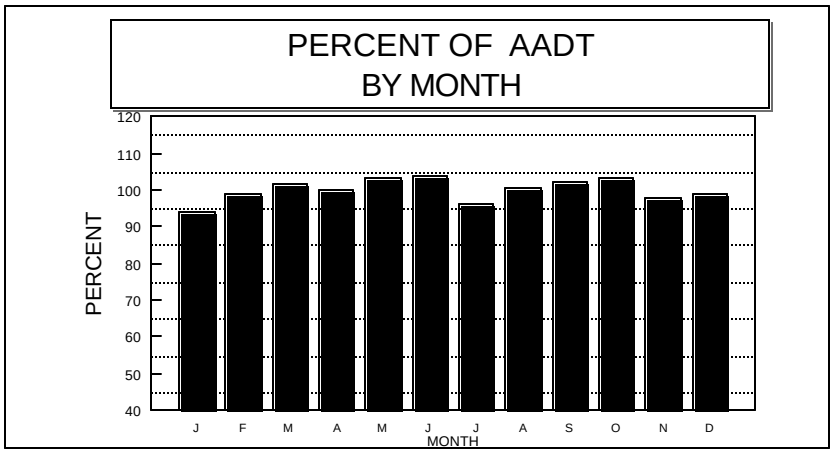

HISTORICAL RECORD		
YEAR	AADT	% OF PREVIOUS YEAR
1999	13,035	104.6%
1998	12,460	104.3%
1997	11,950	106.8%
1996	11,190	103.3%
1995	10,830	96.8%
1994	11,190	97.7%
1993	11,455	
1992		
1991		
1990		

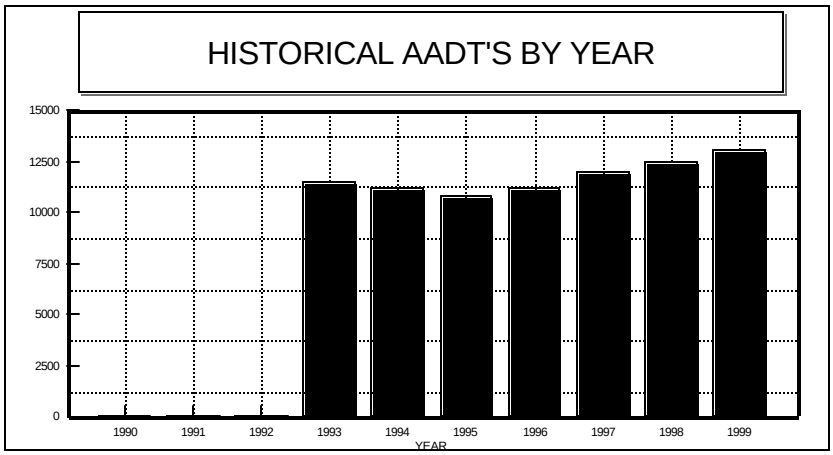

DAY OF WEEK		
DAY	ADT	% OF AADT
SUN	10,365	79.5%
MON	13,102	100.5%
TUE	13,466	103.3%
WED	13,484	103.4%
THU	13,589	104.3%
FRI	14,585	111.9%
SAT	12,665	97.2%
AVG WEEKDAY	13,410	102.9%
AVG WEEKEND	11,515	88.3%

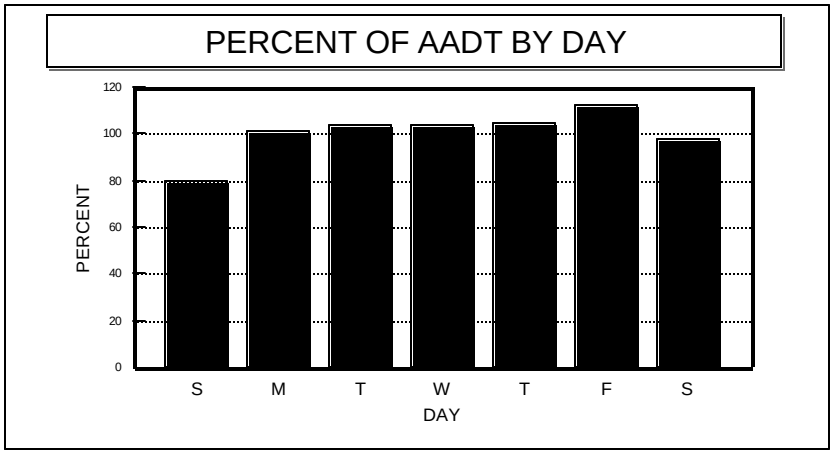

PERCENT 30TH HIGHEST HOUR (DHV) IS OF ANNUAL AVERAGE	10.1%
PERCENT HIGH DIRECTION IS OF DHV	51.5%

ATR 3122409

NORTH SHORE RD. (SR-28), 320 METERS (0.2 MI) W. OF LAKE SHORE BLVD.

MONTHLY PERCENT		
MONTH	MADT	% OF AADT
JANUARY	11,811	86.5%
FEBRUARY	12,264	89.8%
MARCH	12,863	94.2%
APRIL	11,477	84.0%
MAY	12,766	93.5%
JUNE	14,131	103.5%
JULY	18,311	134.1%
AUGUST	18,761	137.4%
SEPTEMBER	15,364	112.5%
OCTOBER	12,847	94.1%
NOVEMBER	11,325	82.9%
DECEMBER	11,948	87.5%

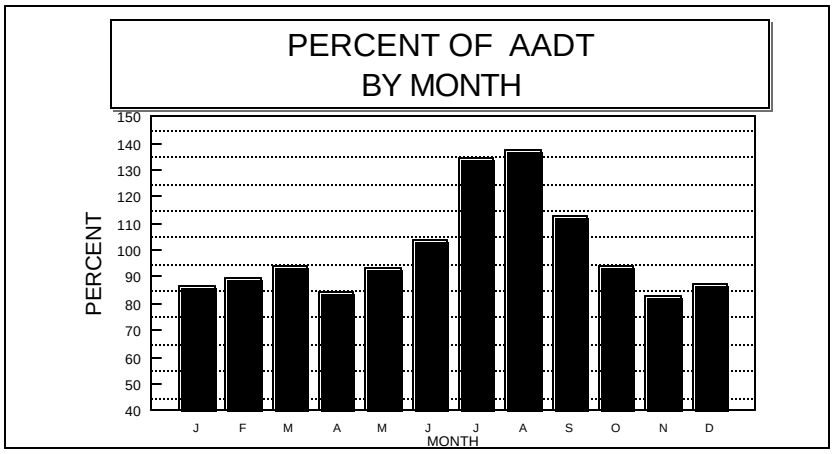

HISTORICAL RECORD		
YEAR	AADT	% OF PREVIOUS YEAR
1999	13,655	99.3%
1998	13,755	96.9%
1997	14,190	99.4%
1996	14,280	101.1%
1995	14,120	97.3%
1994	14,515	104.7%
1993	13,860	101.2%
1992	13,695	101.9%
1991	13,435	98.0%
1990	13,710	105.0%

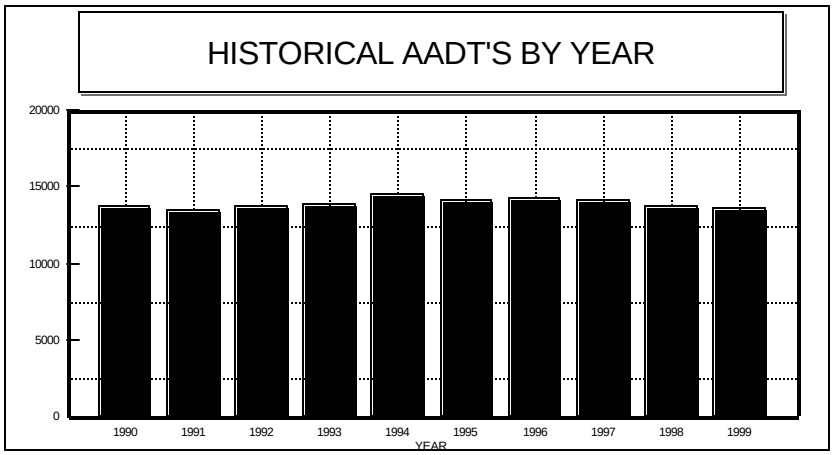

DAY OF WEEK		
DAY	ADT	% OF AADT
SUN	12,798	93.7%
MON	12,924	94.6%
TUE	12,975	95.0%
WED	13,381	98.0%
THU	13,395	98.1%
FRI	15,335	112.3%
SAT	14,782	108.3%
AVG WEEKDAY	13,169	96.4%
AVG WEEKEND	13,790	101.0%

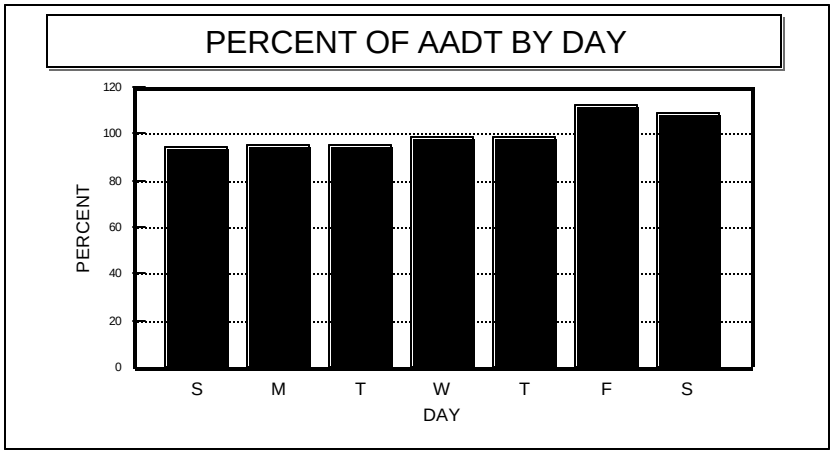

PERCENT 30TH HIGHEST HOUR (DHV) IS OF ANNUAL AVERAGE	12.1%
PERCENT HIGH DIRECTION IS OF DHV	50.7%

ATR 3122509

GLENDALE AVE. (SR-648), 160 METERS (0.1 MI) W. OF 21ST. ST.

MONTHLY PERCENT		
MONTH	MADT	% OF AADT
JANUARY	17,113	92.0%
FEBRUARY	17,969	96.6%
MARCH	19,130	102.8%
APRIL	18,994	102.1%
MAY	19,345	103.9%
JUNE	19,894	106.9%
JULY	19,153	102.9%
AUGUST	20,000	107.5%
SEPTEMBER	18,899	101.6%
OCTOBER	19,151	102.9%
NOVEMBER	17,059	91.7%
DECEMBER	16,616	89.3%

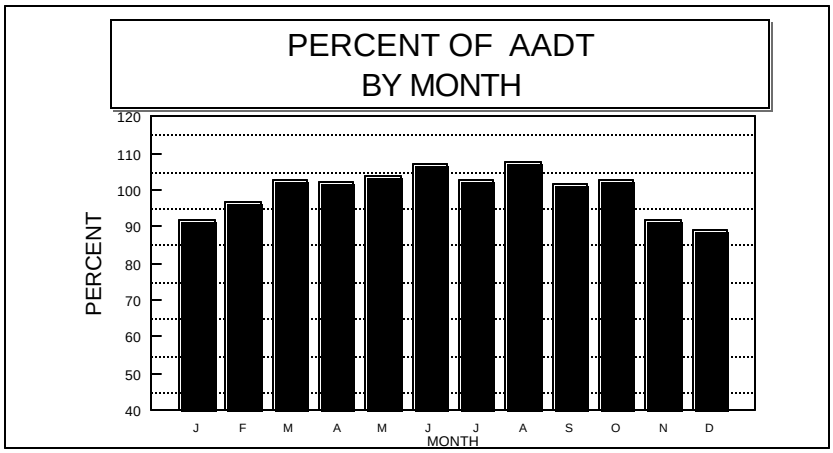

HISTORICAL RECORD		
YEAR	AADT	% OF PREVIOUS YEAR
1999	18,610	97.9%
1998	19,010	99.1%
1997	19,190	104.9%
1996	18,300	102.8%
1995	17,800	102.2%
1994	17,410	101.8%
1993	17,100	
1992		
1991		
1990		

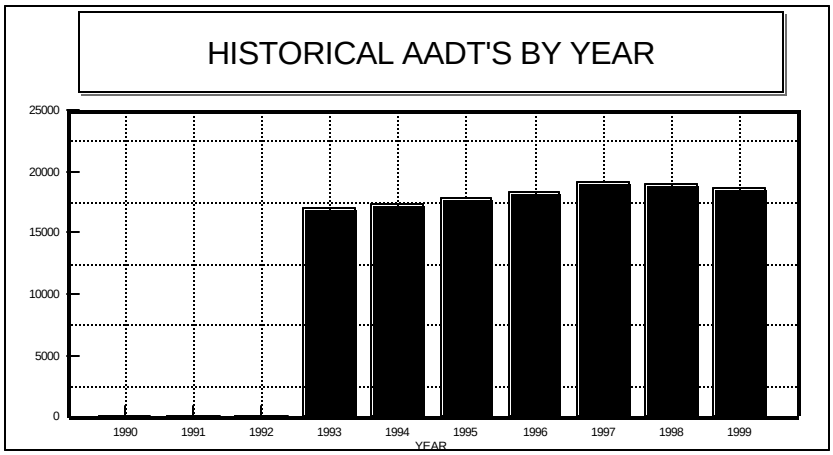

DAY OF WEEK		
DAY	ADT	% OF AADT
SUN	8,389	45.1%
MON	20,685	111.1%
TUE	21,940	117.9%
WED	22,196	119.3%
THU	22,127	118.9%
FRI	23,096	124.1%
SAT	11,839	63.6%
AVG WEEKDAY	21,737	116.8%
AVG WEEKEND	10,114	54.3%

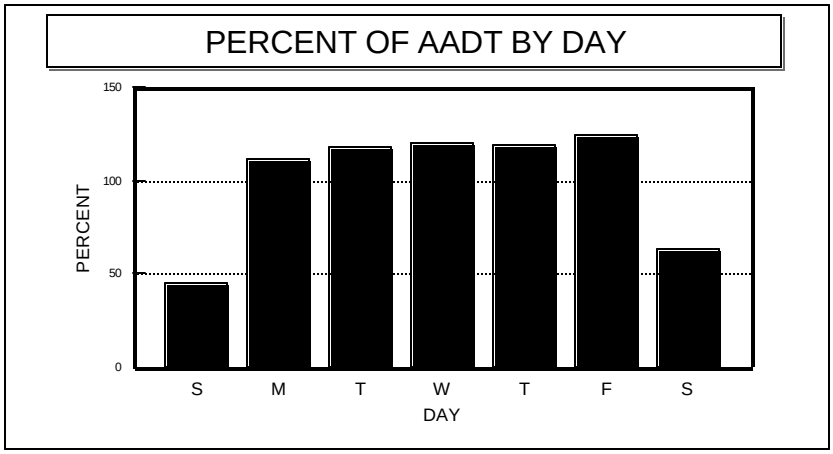

PERCENT 30TH HIGHEST HOUR (DHV) IS OF ANNUAL AVERAGE	12.2%
PERCENT HIGH DIRECTION IS OF DHV	67.4%

ATR 3122609

S. VIRGINIA ST. (SR-430), 0.24 KM (0.15 MI) N. OF GENTRY WAY

MONTHLY PERCENT		
MONTH	MADT	% OF AADT
JANUARY	27,699	95.3%
FEBRUARY	28,677	98.7%
MARCH	29,098	100.1%
APRIL	29,066	100.0%
MAY	29,671	102.1%
JUNE	30,075	103.5%
JULY	29,355	101.0%
AUGUST		
SEPTEMBER		
OCTOBER		
NOVEMBER		
DECEMBER		

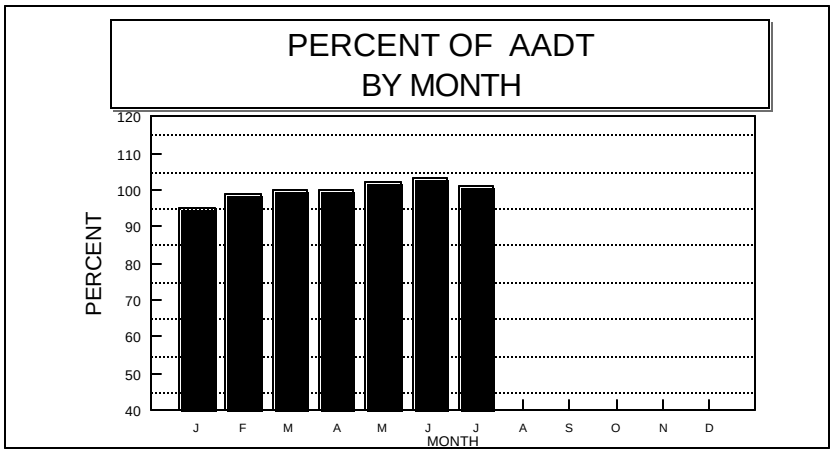

(DATA MISSSING DUE TO CONSTRUCTION)

HISTORICAL RECORD		
YEAR	AADT	% OF PREVIOUS YEAR
1999	29,060	95.0%
1998	30,600	106.8%
1997	28,650	91.2%
1996	31,410	95.4%
1995	32,915	100.1%
1994	32,870	97.3%
1993	33,780	
1992		
1991		
1990		

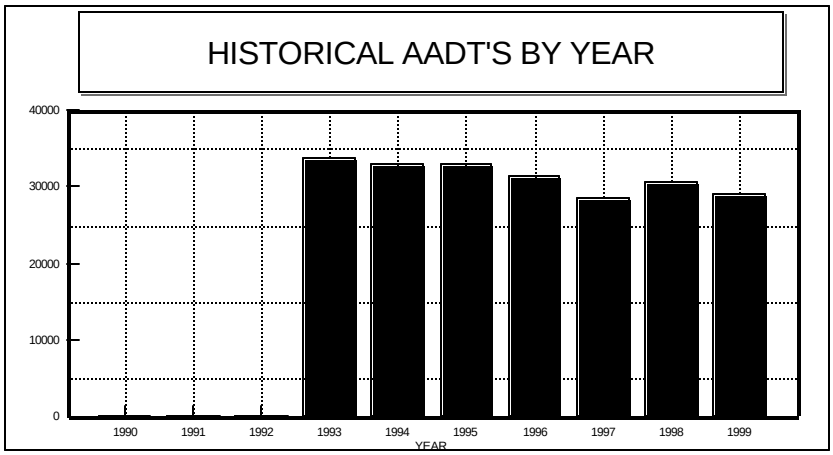

DAY OF WEEK		
DAY	ADT	% OF AADT
SUN	24,314	83.7%
MON	28,065	96.6%
TUE	28,386	97.7%
WED	28,775	99.0%
THU	29,389	101.1%
FRI	33,126	114.0%
SAT	31,576	108.7%
AVG WEEKDAY	28,654	98.6%
AVG WEEKEND	27,945	96.2%

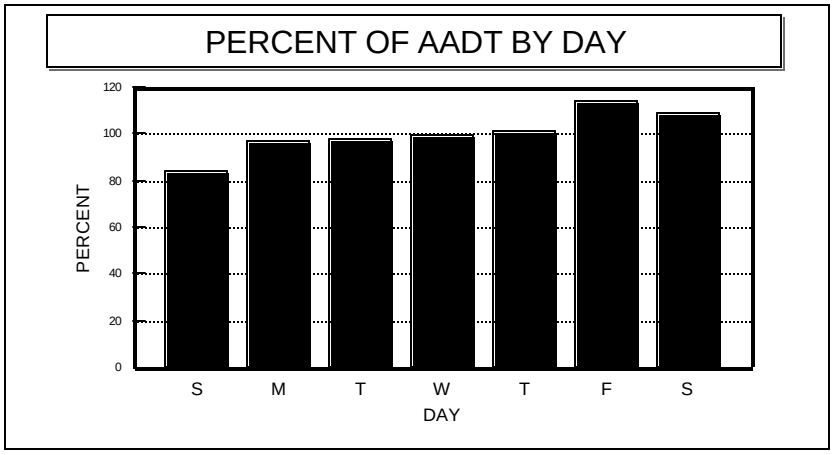

PERCENT 30TH HIGHEST HOUR (DHV) IS OF ANNUAL AVERAGE	8.9%
PERCENT HIGH DIRECTION IS OF DHV	52.1%

ATR 3171209

MT. ROSE HWY. (SR-431), 7.7 KM (4.8 MI) W. OF US-395 S. OF RENO

MONTHLY PERCENT		
MONTH	MADT	% OF AADT
JANUARY	7,881	90.4%
FEBRUARY	8,081	92.7%
MARCH	8,817	101.1%
APRIL	7,656	87.8%
MAY	8,317	95.4%
JUNE	9,436	108.2%
JULY	10,466	120.0%
AUGUST	10,784	123.7%
SEPTEMBER	9,283	106.5%
OCTOBER	8,557	98.1%
NOVEMBER	7,566	86.8%
DECEMBER	7,802	89.5%

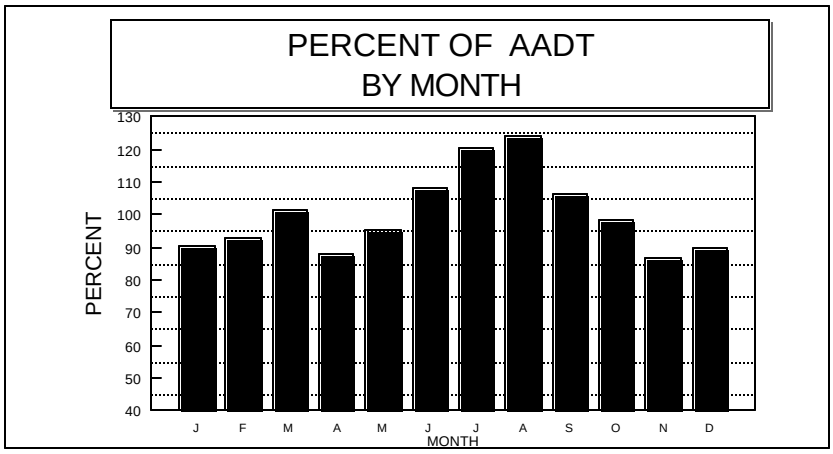

HISTORICAL RECORD		
YEAR	AADT	% OF PREVIOUS YEAR
1999	8,720	104.4%
1998	8,350	105.3%
1997	7,930	108.1%
1996	7,335	106.8%
1995	6,870	106.0%
1994	6,480	113.5%
1993	5,710	97.3%
1992	5,870	109.4%
1991	5,365	98.7%
1990	5,435	108.3%

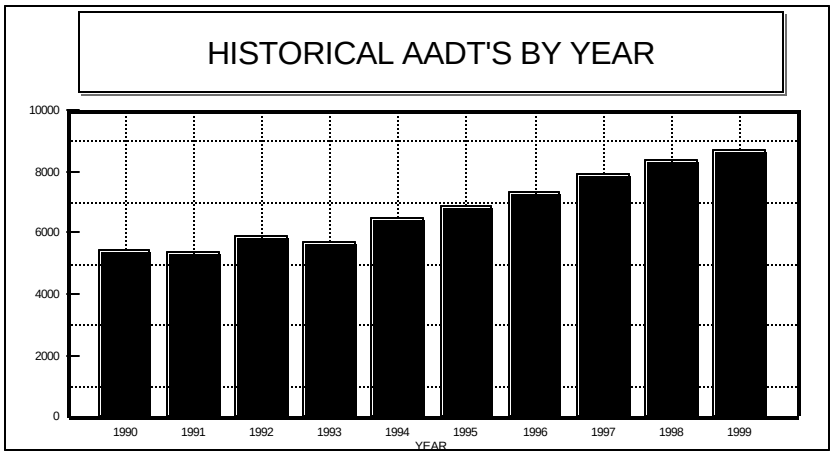

DAY OF WEEK		
DAY	ADT	% OF AADT
SUN	7,800	89.4%
MON	8,495	97.4%
TUE	8,649	99.2%
WED	8,825	101.2%
THU	8,837	101.3%
FRI	9,637	110.5%
SAT	8,801	100.9%
AVG WEEKDAY	8,702	99.8%
AVG WEEKEND	8,301	95.2%

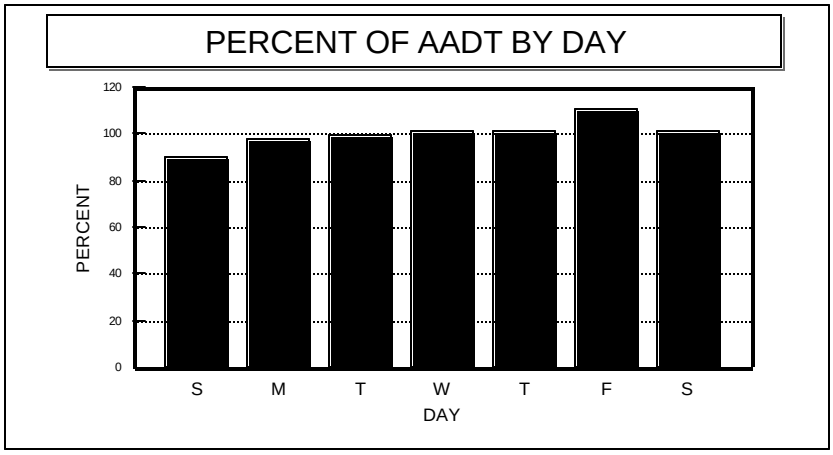

PERCENT 30TH HIGHEST HOUR (DHV) IS OF ANNUAL AVERAGE	11.4%
PERCENT HIGH DIRECTION IS OF DHV	68.9%

ATR 3321109

US-93, 0.81 KM (0.5 MI) NORTH OF MCGILL

MONTHLY PERCENT		
MONTH	MADT	% OF AADT
JANUARY	1,176	76.9%
FEBRUARY	1,217	79.5%
MARCH	1,583	103.5%
APRIL	1,539	100.6%
MAY	1,510	98.7%
JUNE	1,690	110.5%
JULY	1,768	115.6%
AUGUST	1,697	110.9%
SEPTEMBER	1,571	102.7%
OCTOBER	1,773	115.9%
NOVEMBER	1,529	99.9%
DECEMBER	1,291	84.4%

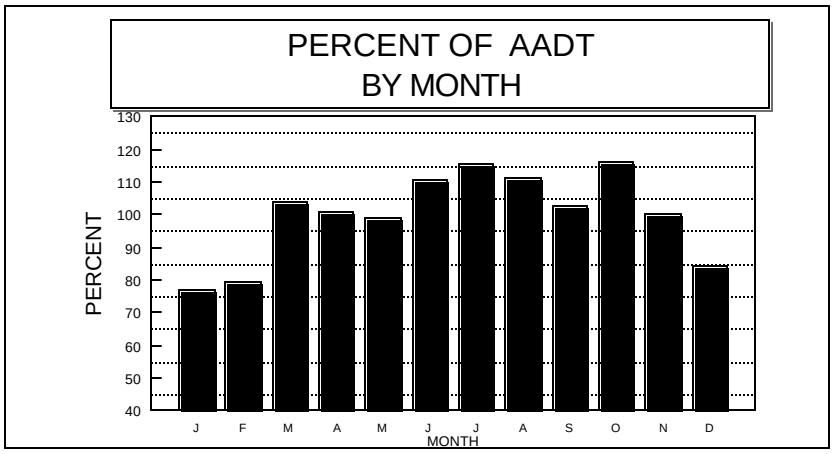

HISTORICAL RECORD		
YEAR	AADT	% OF PREVIOUS YEAR
1999	1,530	105.9%
1998	1,445	100.7%
1997	1,435	106.7%
1996	1,345	128.1%
1995	1,050	107.7%
1994	975	82.3%
1993	1,185	96.3%
1992	1,230	100.8%
1991	1,220	96.8%
1990	1,260	103.3%

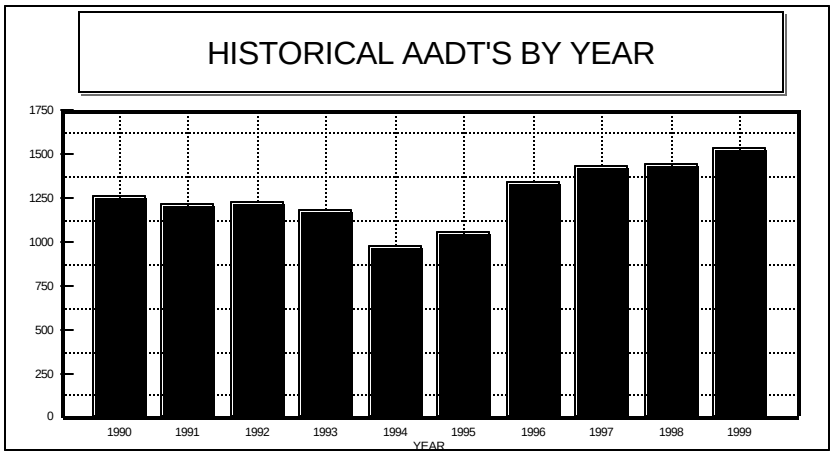

DAY OF WEEK		
DAY	ADT	% OF AADT
SUN	1,564	102.2%
MON	1,431	93.5%
TUE	1,467	95.9%
WED	1,537	100.5%
THU	1,543	100.8%
FRI	1,598	104.4%
SAT	1,562	102.1%
AVG WEEKDAY	1,495	97.7%
AVG WEEKEND	1,563	102.2%

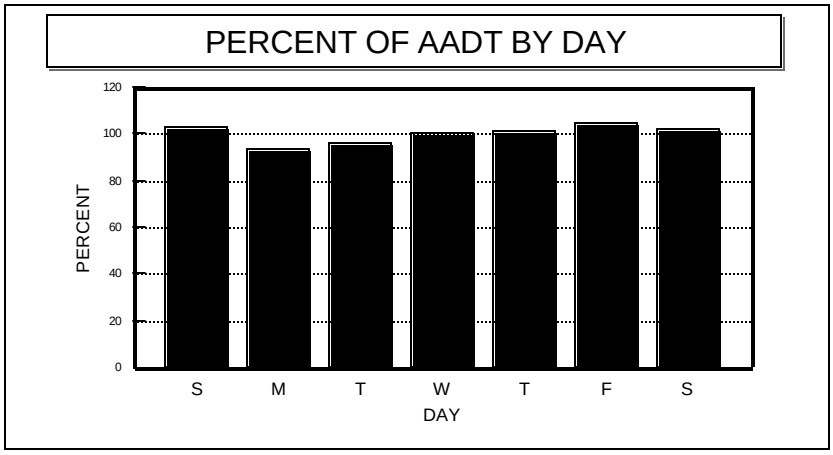

PERCENT 30TH HIGHEST HOUR (DHV) IS OF ANNUAL AVERAGE	44.3%
PERCENT HIGH DIRECTION IS OF DHV	57.2%

ATR 3321409

US-6, 9.7 KM (6.0 MI) E. OF AULTMAN ST. IN ELY

MONTHLY PERCENT		
MONTH	MADT	% OF AADT
JANUARY	667	54.9%
FEBRUARY	740	60.9%
MARCH	990	81.5%
APRIL	1,038	85.4%
MAY	1,359	111.9%
JUNE	1,656	136.3%
JULY	1,762	145.0%
AUGUST	1,738	143.0%
SEPTEMBER	1,493	122.9%
OCTOBER	1,377	113.3%
NOVEMBER	1,030	84.8%
DECEMBER	757	62.3%

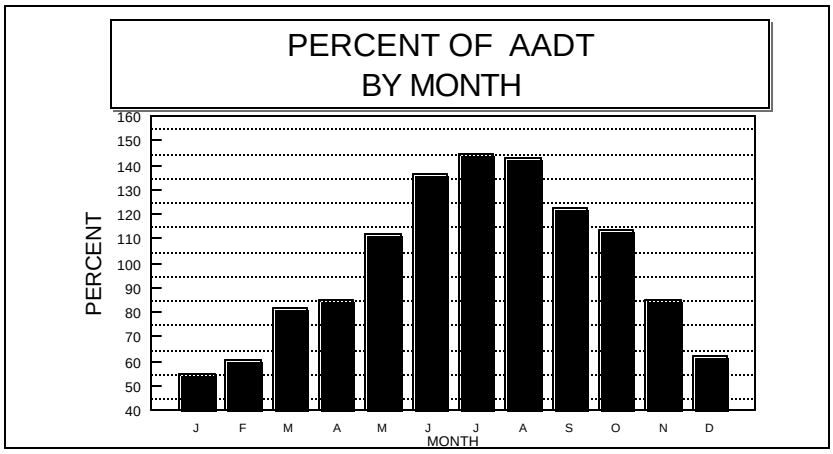

HISTORICAL RECORD		
YEAR	AADT	% OF PREVIOUS YEAR
1999	1,215	103.0%
1998	1,180	102.6%
1997	1,150	107.0%
1996	1,075	96.0%
1995	1,120	106.2%
1994	1,055	102.4%
1993	1,030	
1992		
1991		
1990		

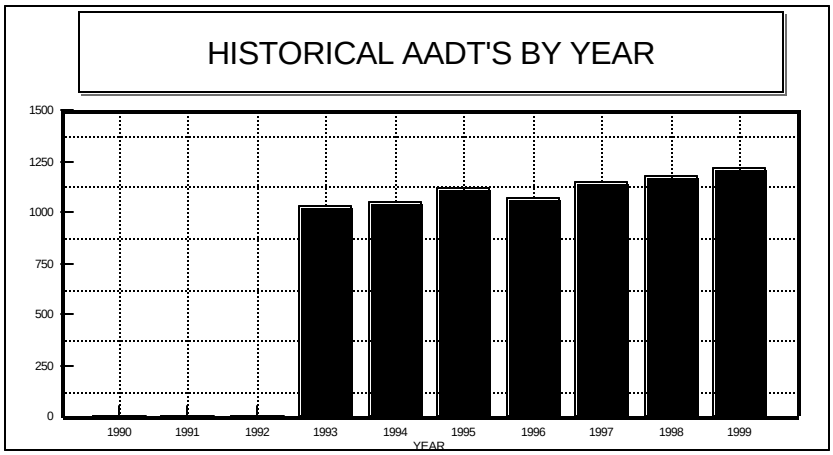

DAY OF WEEK		
DAY	ADT	% OF AADT
SUN	1,300	107.0%
MON	1,123	92.4%
TUE	1,114	91.7%
WED	1,139	93.7%
THU	1,182	97.3%
FRI	1,289	106.1%
SAT	1,373	113.0%
AVG WEEKDAY	1,140	93.8%
AVG WEEKEND	1,337	110.0%

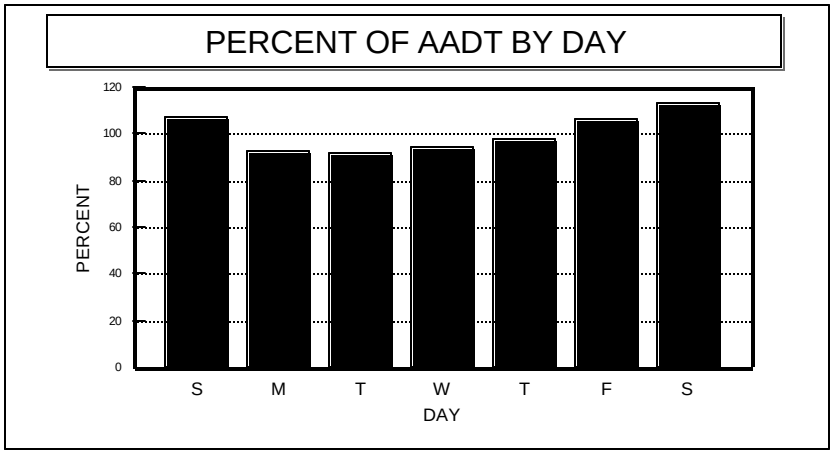

PERCENT 30TH HIGHEST HOUR (DHV) IS OF ANNUAL AVERAGE	13.6%
PERCENT HIGH DIRECTION IS OF DHV	50.6%

ATR 3321509

US-50, 1.3 KM (0.8 MI) W. OF THE ROAD TO RUTH W. OF ELY

MONTHLY PERCENT		
MONTH	MADT	% OF AADT
JANUARY	355	54.2%
FEBRUARY	362	55.3%
MARCH	453	69.2%
APRIL	519	79.2%
MAY	713	108.9%
JUNE	899	137.3%
JULY	963	147.0%
AUGUST	945	144.3%
SEPTEMBER	876	133.7%
OCTOBER	801	122.3%
NOVEMBER	572	87.3%
DECEMBER	415	63.4%

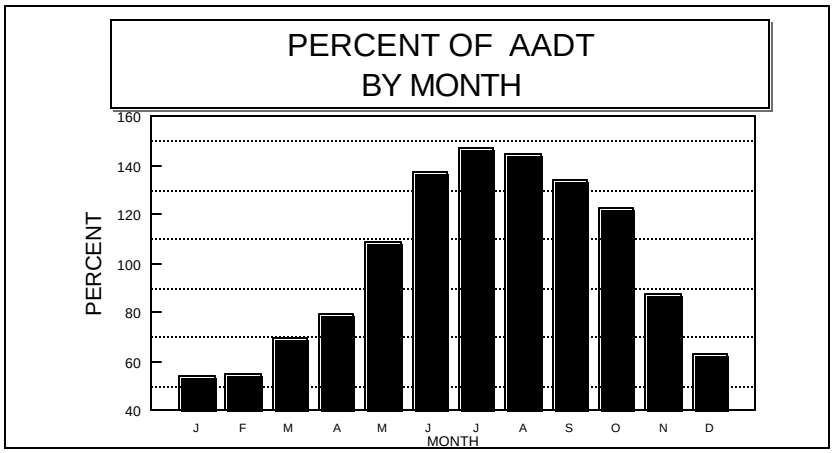

HISTORICAL RECORD		
YEAR	AADT	% OF PREVIOUS YEAR
1999	655	100.8%
1998	650	89.0%
1997	730	105.8%
1996	690	88.5%
1995	780	
1994		
1993		
1992		
1991		
1990		

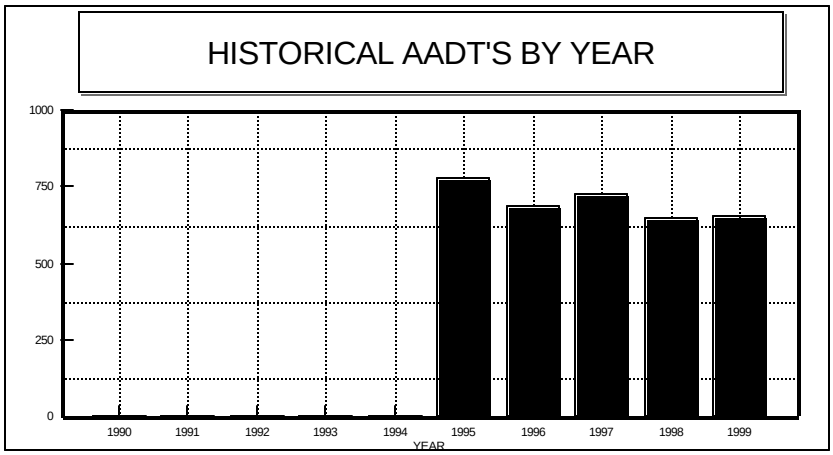

DAY OF WEEK		
DAY	ADT	% OF AADT
SUN	642	98.0%
MON	640	97.7%
TUE	623	95.1%
WED	655	100.0%
THU	673	102.7%
FRI	712	108.7%
SAT	647	98.8%
AVG WEEKDAY	648	98.9%
AVG WEEKEND	645	98.4%

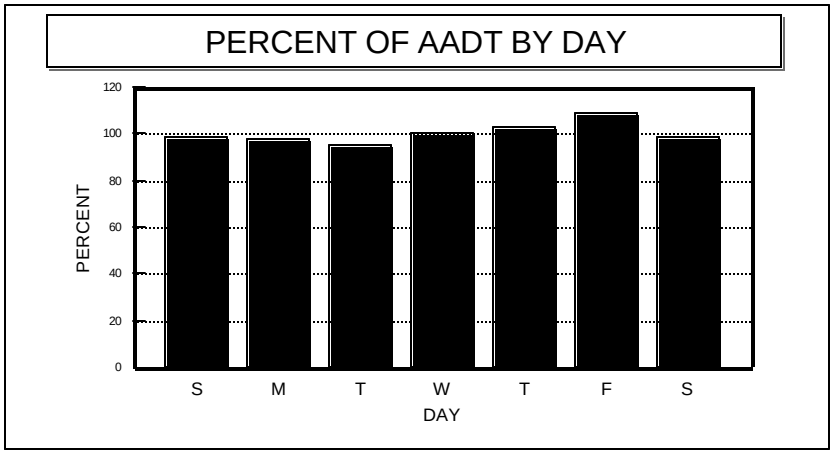

PERCENT 30TH HIGHEST HOUR (DHV) IS OF ANNUAL AVERAGE	13.7%
PERCENT HIGH DIRECTION IS OF DHV	63.3%

*25

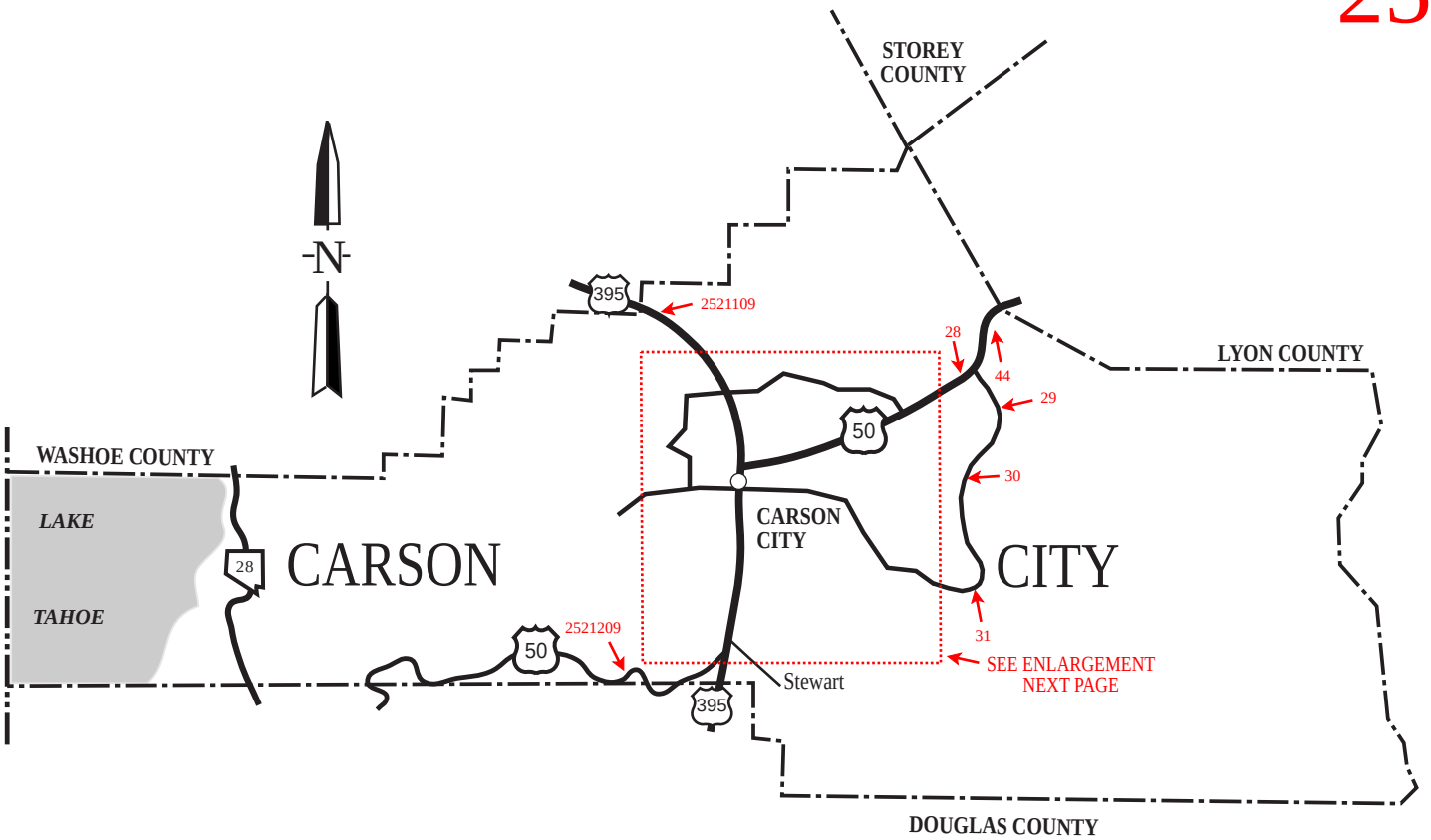
STOREY COUNTY
N
395
2521109
28
44
29
LYON COUNTY
50
30
WASHOE COUNTY
LAKE
TAHOE
28
CARSON
CARSON CITY
CITY
31
50
2521209
SEE ENLARGEMENT NEXT PAGE
Stewart
395
DOUGLAS COUNTY

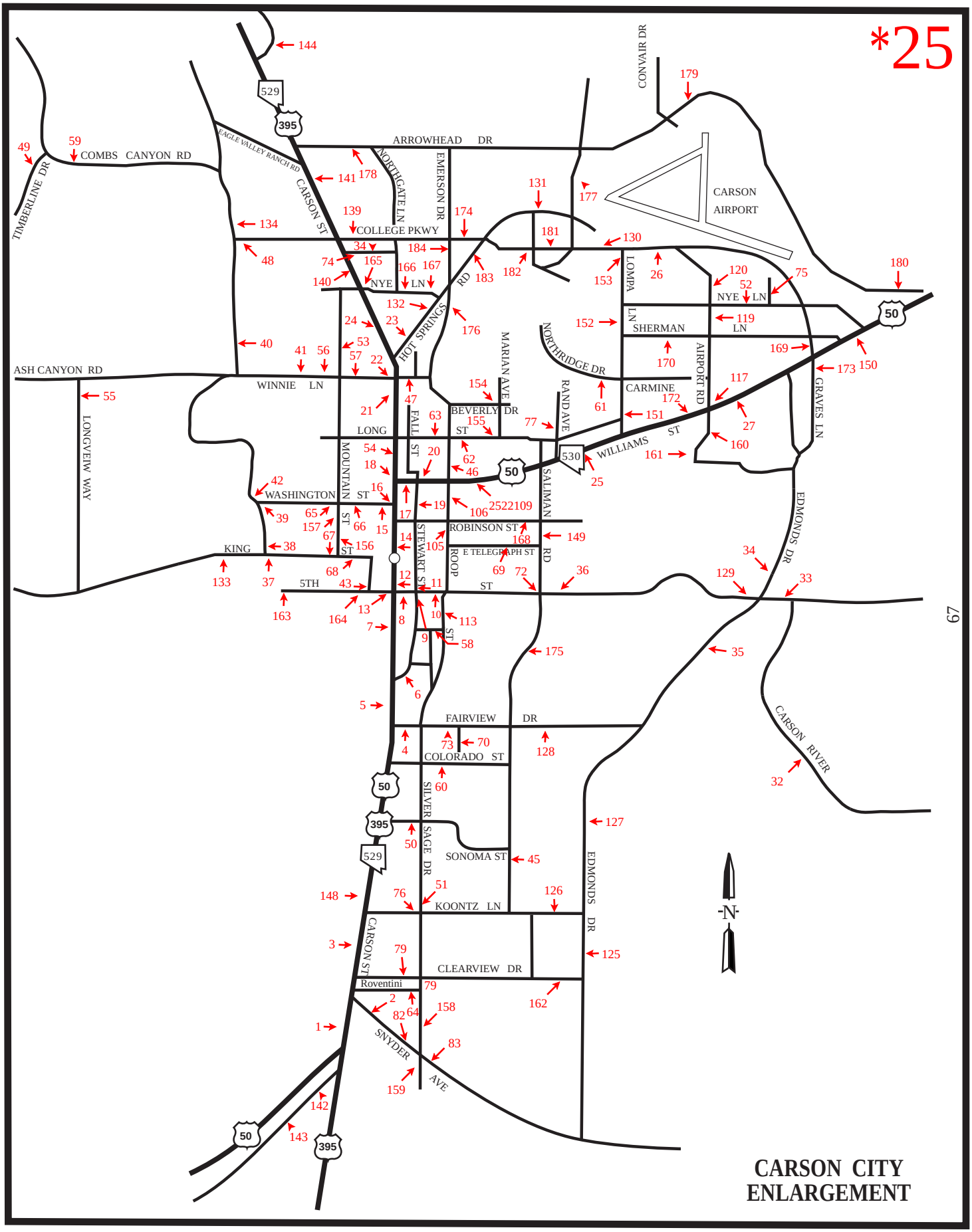
*25
CARSON CITY ENLARGEMENT
ARROWHEAD DR
COMBS CANYON RD
TIMBERLINE DR
EAGLE VALLEY RANCH RD
CARSON ST
NORTHGATE LN
EMERSON DR
COLLEGE PKWY
NYE LN
HOT SPRINGS RD
MARIAN AVE
NORTHRIDGE DR
LOMPA LN
SHERMAN LN
CARMINE
AIRPORT RD
CONVAIR DR
CARSON AIRPORT
GRAVES LN
EDMONDS DR
ASH CANYON RD
WINNIE LN
LONGVIEW WAY
LONG ST
FALL ST
BEVERLY DR
RAND AVE
WILLIAMS ST
MOUNTAIN ST
WASHINGTON ST
SALIMAN RD
ROBINSON ST
STEWART ST
ROOP ST
E TELEGRAPH ST
KING ST
5TH ST
FAIRVIEW DR
COLORADO ST
SILVER SAGE DR
SONOMA ST
KOONTZ LN
CLEARVIEW DR
Roventini
SNYDER AVE
CARSON RIVER
N
50
395
529
530
67

CARSON CITY COUNTY

TABLE 3 - ANNUAL AVERAGE DAILY TRAFFIC AT PORTABLE TRAFFIC COUNT STATIONS -

STATION	1990	1991	1992	1993	1994	1995	1996	1997	1998	1999
25-0001	SR 529 (US-395-Carson St), .2 mi N of US-50.									
HRLY 00	28000	30550	30900	32150	33500	35800	36400	38100	39800	38900
25-0002	SR-518 (Synder Av), 300' E of SR-529.									
HRLY 98	2285	2255	2270	2665	2150	2330	2400	2300	2600	2300
25-0003	SR-529 (Carson St), 200' N of Clearview Dr.									
HRLY 99	31600	33000	33400	32500	35200	37590	37100	38800	40000	39200
25-0004	Fairview Ln, 200' E of California St.									
HRLY 98					8780	8440	7600	6850	6400	6350
25-0005	SR-529 (Carson St), .1 mi S of SR-520 (Stewart St).									
HRLY 00	36600	37100	37800	38000	38600	40940	42500	43000	42400	43000
25-0006	SR-520 (Stewart St), 245' S of Wright Wy.									
HRLY 00	8050	8150	7910	7630	8060	8675	8750	9100	9250	9300
25-0007	SR-529 (Carson St), 150' S of Eighth St.									
HRLY 99	29800	31400	31700	32400	32700	33280	34200	34700	34800	34100
25-0008	SR-513 (E Fifth St), 300' E of SR-529 (Carson St).									
HRLY 00	5935	6450	6190	6900	6390	6760	6800	7000	6600	7300
25-0009	SR-520 (Stewart St), 320' S of SR-513 (E Fifth St).									
HRLY 00	11350	12050	12000	10350	11100	12600	12700	12700	12800	12900
25-0010	SR-513 (E Fifth St), .1 mi W of Roop St.									
HRLY 00	6340	6970	6700	7415	6750	7850	8100	8300	8100	8600
25-0011	SR-520 (Stewart St), 110' S of Third St.									
HRLY 00	11750	12450	12000	11050	11200	13320	13400	13400	12200	13100
25-0012	SR-529 (Carson St), 150' N of Fourth St.									
HRLY 00	29500	31050	31350	30550	31145	34040	34800	35100	33800	34300

CARSON CITY COUNTY

TABLE 3 - ANNUAL AVERAGE DAILY TRAFFIC AT PORTABLE TRAFFIC COUNT STATIONS -

STATION	1990	1991	1992	1993	1994	1995	1996	1997	1998	1999
25-0013	SR-513 (W Fifth St), 70' E of Nevada St.									
HRLY 98	5700	5300	5875	6150	5715	5885	5750	5450	5450	5950
25-0014	SR-529 (Carson St), 75' N of Proctor St.									
HRLY 00	29500	31350	31100	30300	32260	34280	34900	35200	36400	34700
25-0015	SR-511 (W Washington St), 150' W of SR-529 (N Carson St).									
HRLY 00	4580	4490	4405	4780	5260	5100	4800	5000	4500	4450
25-0016	SR-529 (Carson St), 150' N of Ann St.									
HRLY 00	32400	33000	33900	33700	34200	36800	36900	36900	38800	37500
25-0017	SR-530 (Williams St), 500' E of SR-529 (N Carson St).									
HRLY 00	12435	12800	12750	13300	14100	14790	15400	15300	15000	14400
25-0018	SR-529 (Carson St), 200' N of SR-530 (William St).									
HRLY 00	32900	34100	34550	36250	36500	39380	39400	39800	41800	40000
25-0019	SR-520 (Stewart St), 310' S of SR-530 (E William St).									
HRLY 00	9800	9390	9420	9115	9840	11360	11700	11400	11700	12000
25-0020	SR-530 (William St), 200' E of N Valley St.									
HRLY 00	18200	18550	19150	19950	21000	22700	23600	23000	23000	21900
25-0021	SR-529 (Carson St), .1 mi S of SR-516 (Winnie Ln).									
HRLY 00	31400	33050	35300	34300	35900	38620	39200	40000	41700	41400
25-0022	SR-516 (Winnie Ln), 130' W of SR-529 (Carson St).									
HRLY 00	9015	8115	9210	9140	8900	8525	7700	7200	7250	7200
25-0023	Hot Springs Rd, .1 mi E of SR-529 (Carson St)									
HRLY 98	9375	9400	9925	10600	10800	10980	10100	10000	9800	10000
25-0024	SR-529 (Carson St), .1 mi N of Carson Hot Springs Rd.									
HRLY 99	27700	28050	28850	28870	30280	31800	32400	33000	37100	35700

CARSON CITY COUNTY

TABLE 3 - ANNUAL AVERAGE DAILY TRAFFIC AT PORTABLE TRAFFIC COUNT STATIONS -

STATION	1990	1991	1992	1993	1994	1995	1996	1997	1998	1999
25-0025	SR-530 (William St), 200' W of Humboldt Ln.									
HRLY 99	25750	25850	26350	27500	30300	29290	30600	30800	30300	28900
25-0026	Airport Rd, E of N Lompa Ln, 170' W of the Airport Entrance Rd.									
HRLY 00	7320	7210	7380	7885	7860	8570	9400	9900	10300	9500
25-0027	US-50 (William St), .2 mi E of mp US-50/CC-13.00 E of Airport Rd.									
HRLY 00	17800	18650	18200	20000	21850	23050	24200	24600	26200	25100
25-0028	US-50 (William St), 200' W of Deer Run Rd to Carson River Bridge.									
HRLY 00	14900	15200	16800	17300	19200	19530	19200	21300	22300	21500
25-0029	Deer Run Rd, .1 mi S of US-50.									
HRLY 97					1515	1590	1520	1450	1700	1930
25-0030	Deer Run Rd, .8 mi S of the Carson River Bridge.									
HRLY 99					345	420	470	520	560	640
25-0031	Pinion Hills Dr, 150' E of County Rd to Mexican Dam.									
HRLY 97					600	520	770	650	700	700
25-0032	SR-513 (Carson River Rd or Buzzy Ranch Rd), .4 mi S of SR-513 (E Fifth St).									
HRLY 99	795	810	825	850	865	900	990	1000	1000	1000
25-0033	SR-513 (E Fifth St), .1 mi E of Edmonds Dr.									
HRLY 97	2785	2845	3470	3530	3745	3660	3800	3850	4250	4100
25-0034	N Edmonds Dr, 150' N of SR-513 (E Fifth St).									
HRLY 97					12000	11760	11300	11800	11600	11900
25-0035	Edmonds Dr, .7 mi S of SR-513 (E Fifth St).									
HRLY 97					11600	11370	9500	10100	10100	9600
25-0036	SR-513 (E Fifth St), .2 mi E of Saliman Rd.									
HRLY 00	4280	4390	4785	5130	5310	5350	5300	5800	6500	6500

CARSON CITY COUNTY

TABLE 3 - ANNUAL AVERAGE DAILY TRAFFIC AT PORTABLE TRAFFIC COUNT STATIONS -

STATION	1990	1991	1992	1993	1994	1995	1996	1997	1998	1999
25-0037	SR-512 (W King St), 117' W of Carville Dr & 92' E of Pittman Place.									
HRLY 00	1465	1330	1540	1630	1545	1565	2100	2000	1900	2050
25-0038	SR-516 (Ormsby Bl), 195' N of SR-512 (King St).									
HRLY 00	1095	1005	1185	1250	1300	1090	1200	1200	1150	1350
25-0039	SR-511 (W Washington St), 100' E of SR-516 (Ormsby Bl).									
HRLY 97	1300	1280	1470	1550	1580	1465	1600	1600	1550	1500
25-0040	N Ormsby Bl, .3 mi N of SR-516 (Winnie Ln).									
HRLY 98					5010	3940	3100	3050	3200	3600
25-0041	SR-516 (Winnie Ln), .15 mi W of El Rancho Dr.									
HRLY 99	4400	3830	4750	5020	5000	5430	3300	3350	3250	3750
25-0042	SR-516 (Ormsby Bl), .1 mi N of SR-511 (W Washington St).									
HRLY 00	1700	1660	1830	1975	1935	1775	1900	1750	1700	1900
25-0043	SR-512 (Division St), 150' N of W Third St.									
HRLY 00	3940	3485	4115	4115	4000	4510	4900	4500	4000	4900
25-0044	US-50, at the Carson-Lyon County line.									
HRLY 99	13900	14050	15400	16545	17900	18330	19500	21000	21000	20800
25-0046	Roop St, 130' N of Corbett St.									
HRLY 00						13490	13800	14100	14500	15400
25-0048	College Pk, 250' E of Ormsby Bl.									
HRLY 98								4100	4650	5600
25-0055	Longview Wy, 260' S of Ash Canyon Rd.									
HRLY 00										3800
25-0056	SR-516 (Winnie Ln), .1 mi W of Mountain St.									
HRLY 00	4775	4220	5125	5330	5255	5700	4000	3600	3350	3800

CARSON CITY COUNTY

TABLE 3 - ANNUAL AVERAGE DAILY TRAFFIC AT PORTABLE TRAFFIC COUNT STATIONS -

STATION	1990	1991	1992	1993	1994	1995	1996	1997	1998	1999
25-0057	SR-516 (Winnie Ln), 500' E of Mountain St.									
HRLY 00	6300	5740	6445	6555	6430	6175	5100	4600	4300	4400
25-0065	SR-511 (Washington St), 75' E of Richmond Av.									
HRLY 00	2400	2355	2790	2730	2760	2510	2800	2750	2700	2750
25-0066	SR-511 (Washington St), 100' E of Mountain St.									
HRLY 98	3520	3465	4060	4000	3950	3845	3900	3950	3750	3850
25-0067	SR-512 (King St), 115' W of Mountain St.									
HRLY 99	2470	2400	3000	2915	2635	2770	2800	3000	3050	3050
25-0068	SR-512 (King St), 120' E of Mountain St.									
HRLY 00	2785	2820	3210	3160	2870	3010	3200	3400	3450	3100
25-0072	SR-513 (E Fifth St), 150' W of Saliman Rd.									
HRLY 97	7445	7685	8115	7850	8070	8300	8800	9000	8800	9300
25-0073	Fairview Dr, 100' W of Kansas St.									
HRLY 98					6400	6215	6300	5600	5600	5550
25-0076	Koontz Ln, 200' W of Silver Sage Dr.									
HRLY 98						6170	6400	6250	6500	6700
25-0079	Clearview Dr, 200' W of Silver Sage Dr.									
HRLY 97						5200	5700	6200	6200	6850
25-0082	SR-518 (Snyder Av), 50' W of Silver Sage Dr.									
HRLY 98	1865	2010	1875	2355	1800	1970	2000	1800	2050	2000
25-0083	SR-518 (Snyder Av), 270' E of Silver Sage Dr.									
HRLY 98	2465	2575	2725	3425	2650	3050	3000	2750	3150	3100
25-0106	Roop St, N/B 260' S of SR-530 & S/B 290' S of SR-530.									
HRLY 97						11950	11800	12300	12500	13400

CARSON CITY COUNTY

TABLE 3 - ANNUAL AVERAGE DAILY TRAFFIC AT PORTABLE TRAFFIC COUNT STATIONS -

STATION	1990	1991	1992	1993	1994	1995	1996	1997	1998	1999
25-0113	Roop St, .1 mi S of SR-513 (Fifth St)									
HRLY 97						10530	10600	10300	10300	10500
25-0117	SR-525 (Airport Rd), .2 mi N of US-50 & 325' N of North Champion St.									
HRLY 00	7775	7640	7935	8075	8440	8800	9900	10500	11200	9500
25-0119	SR-525 (Airport Rd), 200' S of Nye Ln.									
HRLY 99	6430	6405	6660	6730	7055	8090	8300	8900	8800	8600
25-0120	SR-525 (Airport Rd), 150' N of Nye Ln.									
HRLY 00	6510	6505	6670	6900	7350	7820	8700	9200	9550	9250
25-0125	S Edmonds Dr, 225' S of Koontz Ln.									
HRLY 98						4860	5100	5300	5500	5100
25-0126	Koontz Ln, 50' W of Raglan Cr.									
HRLY 98						2270	2400	2300	2300	2350
25-0127	S Edmonds Dr, 100' S of Damon Rd.									
HRLY 98						6060	6500	6500	6500	6950
25-0128	Fairview Dr, 300' W of Joanne Dr.									
HRLY 98					4070	4000	4200	4050	3850	3800
25-0130	SR-531 (College Pk), 275' W of Lompa Ln.									
HRLY 98	9595	9125	9675	10500	10700	11600	13000	13800	14600	14400
25-0131	Hot Springs Rd, .25 mi W of Goni Rd.									
HRLY 98	11000	11000	11200	12300	12800	5680	5250	5100	1750	1700
25-0132	Hot Springs Rd, .3 mi N of US-395 in front of 400 Hotsprings Rd.									
HRLY 98	6000	6070	6400	7080	6850	6760	6900	7100	7050	6500
25-0133	SR-512 (Kings Canyon Rd), .2 mi W of SR-516 (Ormsby Bl).									
HRLY 00	600	605	675	640	700	960	1250	1200	1200	1300

CARSON CITY COUNTY

TABLE 3 - ANNUAL AVERAGE DAILY TRAFFIC AT PORTABLE TRAFFIC COUNT STATIONS -

STATION	1990	1991	1992	1993	1994	1995	1996	1997	1998	1999
25-0134	N Ormsby Bl, .1 mi S of Combs Canyon Rd.									
HRLY 98					2070	3935	2350	2550	2250	2150
25-0139	SR-531 (College Pk), 300' E of Imperial Wy.									
HRLY 00					6380	9135	11000	12300	13100	14100
25-0140	SR-529 (Carson St), .1 mi N of Nye Ln.									
HRLY 00	24400	25450	27000	27500	27800	29300	29900	34200	36200	34500
25-0141	SR-529 (Carson St), 250' N of Broadleaf Ln.									
HRLY 00	24000	25100	25800	28000	28400	29930	29600	31100	33100	32100
25-0142	SR-705 (Clear Creek Rd), .25 mi W of US-395.									
HRLY 99	400	305	415	370	340	470	470	645	540	540
25-0143	SR-705 (Clear Creek Rd), .25 mi W of Industrial Rd.									
HRLY 99	230	175	265	235	215	215	215	325	260	250
25-0144	Bonanza Rd, btwn Nugget Ct & US-395.									
HRLY 99						1090	1200	1200	1200	1150
25-0148	SR-529 (Carson St), .1 mi N of Koontz Ln.									
HRLY 00	32300	33900	34700	34300	36165	38470	40200	41500	42600	41700
25-0149	Saliman Rd, 165' S of Robinson St.									
HRLY 97	8915	8920	8230	10350	11000	11450	10900	10400	10400	10200
25-0150	US-50, 100' E of Empire Ranch Rd.									
HRLY 98	18400	18450	20400	20950	22600	22560	23700	24100	25100	24100
25-0151	Lompa Ln, .2 mi S of Carmine St & 250' N of Long St.									
HRLY 99				6715	6800	6445	6300	6600	7450	6700
25-0152	Lompa Ln, 500' S of Nye Ln.									
HRLY 99				4300	4250	4605	5250	5500	5600	5700

CARSON CITY COUNTY

TABLE 3 - ANNUAL AVERAGE DAILY TRAFFIC AT PORTABLE TRAFFIC COUNT STATIONS -

STATION	1990	1991	1992	1993	1994	1995	1996	1997	1998	1999
25-0153	Lompa Ln, .2 mi S of SR-531 (College Pk) & SR-525 (Airport Rd).									
HRLY 99				3910	3960	4115	4900	5300	5300	5300
25-0154	Marian Av, 130' N of Beverly Dr.									
HRLY 99				1635	2175	2630	3000	2600	2700	2150
25-0155	Marian Av, 60' S of Beverly Dr.									
HRLY 99				1585	1940	2235	2600	2100	2200	1950
25-0156	Mountain St, 150' N of Musser St.									
HRLY 97				2165	2235	2175	2250	2100	2000	1800
25-0157	Mountain St, 75' S of Caroline St.									
HRLY 00				2755	2775	2850	2700	2500	2600	2350
25-0158	Silver Sage Dr, 50' N of Roland Av.									
HRLY 98				1715	1620	1800	1950	1700	1950	1900
25-0159	Silver Sage Dr, 150' S of Snyder Av.									
HRLY 97				445	470	430	460	450	450	520
25-0160	Airport Rd, 200' S of US-50.									
HRLY 98				7600	7225	7130	7500	7600	7700	7500
25-0161	Airport Rd, 400' S of Woodside Dr.									
HRLY 98				4345	3500	3400	4300	4950	4500	4600
25-0162	Clearview Dr, 100' W of Edmonds Dr.									
HRLY 98				2375	2550	2270	2400	3400	3400	3550
25-0163	Fifth St, 120' W of Richmond Av.									
HRLY 96				1125	1160	1200	1100	1100	1150	1200
25-0164	Fifth St, btwn Minnesota St & Division St.									
HRLY 99				4715	4425	4560	4250	4050	4300	4400

CARSON CITY COUNTY

TABLE 3 - ANNUAL AVERAGE DAILY TRAFFIC AT PORTABLE TRAFFIC COUNT STATIONS -

STATION	1990	1991	1992	1993	1994	1995	1996	1997	1998	1999
25-0165	Nye Ln, btwn SR-529 (Carson St) & Imperial Wy.									
HRLY 99				1785	1840	1700	1700	1700	1600	1500
25-0166	Nye Ln, btwn Imperial Way & Northgate Ln.									
HRLY 99				1485	1575	1485	1400	1400	1450	1500
25-0167	Nye Ln, btwn Bluebell Circle & Rose Cr.									
HRLY 99				750	795	770	750	750	600	700
25-0168	Robinson St, .1 mi W of Saliman St.									
HRLY 97				1815	1880	1900	1900	2000	2000	2000
25-0170	Sherman Ln, 200' E of Dori Wy.									
HRLY 99				1455	1530	1485	1350	1680	1500	1500
25-0171	Ash Canyon Rd, 270' E of Longview Wy.									
HRLY 00										1000
25-0172	US-50, .2 mi W of Airport Rd.									
HRLY 00					25300	25790	26000	26400	26700	26400
25-0173	Graves Ln, 150' S of Gordon St.									
							10800	10700	10600	11000
25-0174	SR-531 (College Pk), W of Hot Springs Rd.									
HRLY 98						6125	7800	8650	9800	9900
25-0175	Saliman Rd, 300' N of Little Ln for S/B & 320' N for N/B.									
HRLY 97						9530	9350	8850	8950	8500
25-0176	Roop St, .3 mi S of Hot Springs Rd.									
HRLY 97						8875	9450	8300	8800	9050
25-0177	Goni Rd, .1 mi N of Hot Springs Rd.									
HRLY 00						6200	6300	6500	4300	3450

CARSON CITY COUNTY

TABLE 3 - ANNUAL AVERAGE DAILY TRAFFIC AT PORTABLE TRAFFIC COUNT STATIONS -

STATION	1990	1991	1992	1993	1994	1995	1996	1997	1998	1999
25-0178	Arrowhead Dr, .2 mi E of US-395.									
HRLY 98						1840	2700	2950	2800	2800
25-0179	Arrowhead Dr, .1 mi E of Convair Dr.									
HRLY 99						3500	4250	4400	4200	4200
25-0180	Arrowhead Dr, 200' W of Centennial Park Dr.									
HRLY 99						2460	2950	4350	4200	4200
25-0181	SR-531 (College Pk), .2 mi W of Goni Rd.									
HRLY 98						12380	10300	11200	14800	14500
25-0182	SR-531 (College Pk), 200' W of Research Wy.									
HRLY 98						9700	9650	11900	15500	15200
25-0183	Hot Springs Rd, 320' S of College Pk.									
HRLY 98									8250	7150
25-0184	Roop St, .1 mi S of College Pk & N of Hot Springs Rd.									
HRLY 98										2800
2521109	US-395, 1.05 km (.65 mi) S of the Carson City-Washoe County Line.									
HRLY 00	24055	24590	25700	26200	27560	29075	29530	30655	31195	32250
2521209	US-50, 5.5 km (3.4 mi) W of US-395, S of Carson City.									
HRLY 00	10025	10065	10510	10395	10645	10900	10560	10670	10710	11095
2522109	SR-530 (William St), 160m (.1 mi) E of Roop St in Carson City.									
HRLY 00				22310	24495	25750	25055	25865	25865	25805

*01

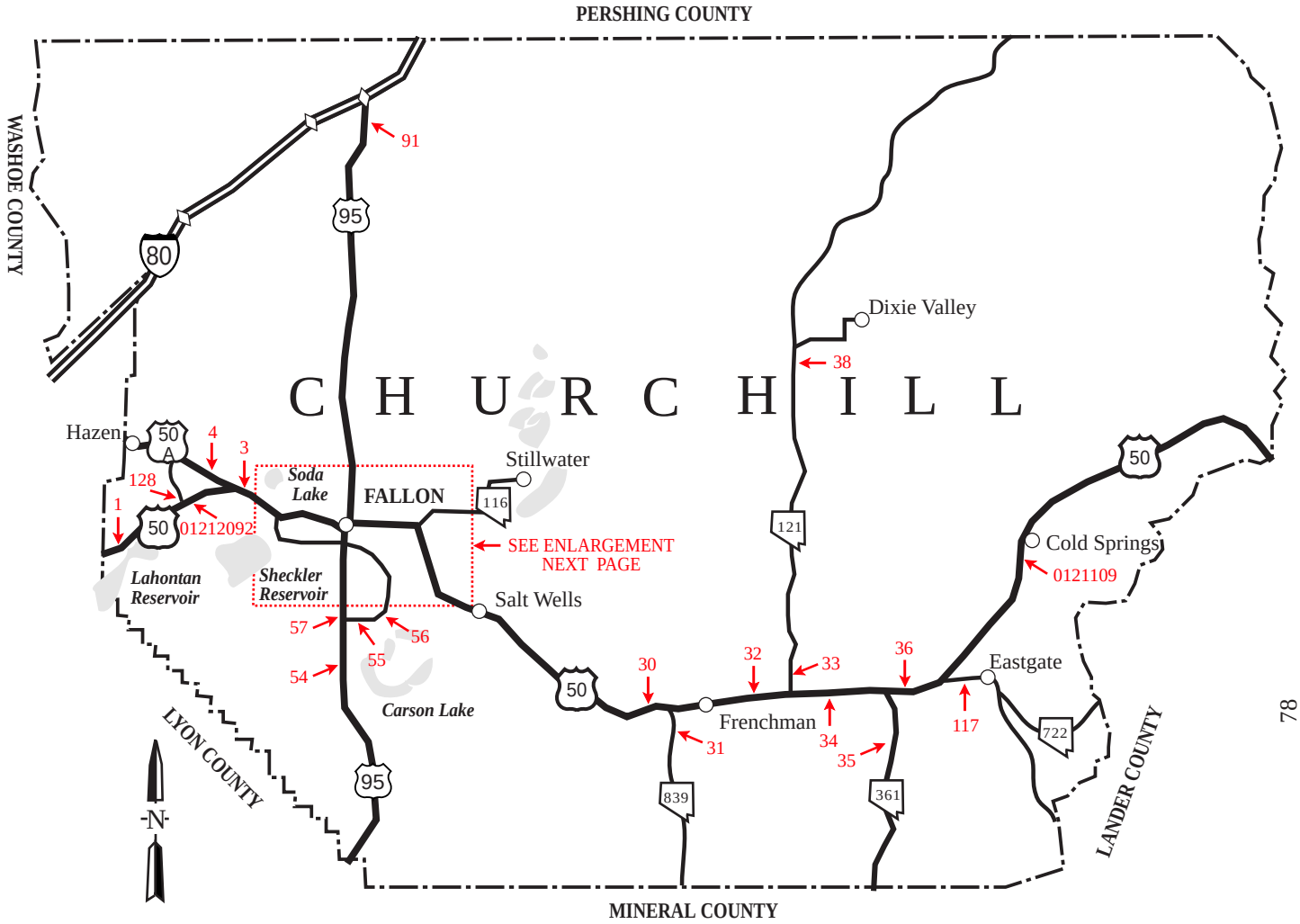

NIGHTINGALE 65

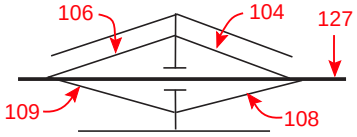

JESSUP 78

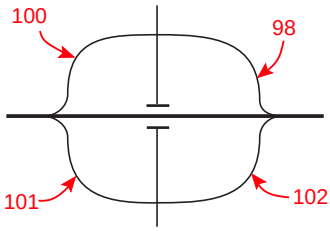

U.S. 95 83

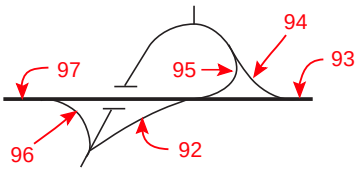

*01

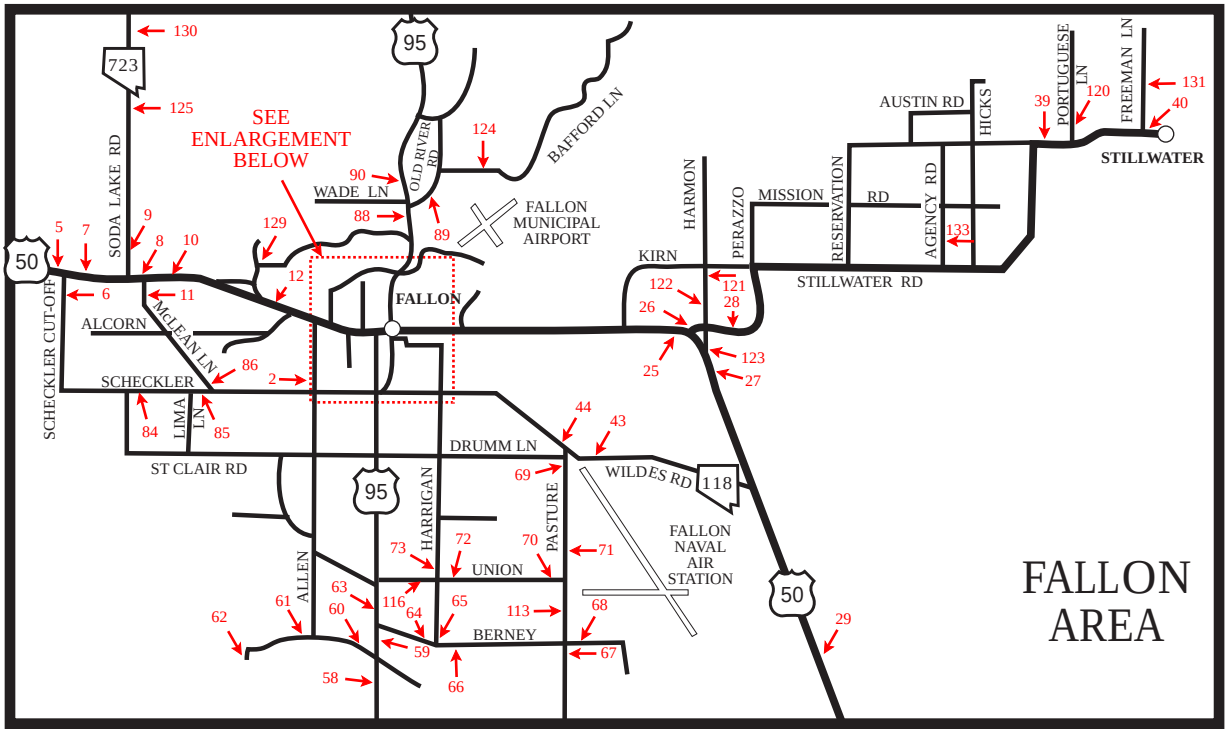
FALLON AREA
SEE ENLARGEMENT BELOW
FALLON
FALLON MUNICIPAL AIRPORT
FALLON NAVAL AIR STATION
STILLWATER
STILLWATER RD
AUSTIN RD
HICKS
PORTUGUESE LN
FREEMAN LN
AGENCY RD
RESERVATION RD
MISSION
PERAZZO
HARMON
KIRN
BAFFORD LN
OLD RIVER RD
WADE LN
SODA LAKE RD
SCHECKLER CUT-OFF
ALCORN
MCLEAN LN
SCHECKLER
LIMA LN
ST CLAIR RD
DRUMM LN
WILDES RD
HARRIGAN
PASTURE
UNION
BERNEY
ALLEN
50
95
118
723

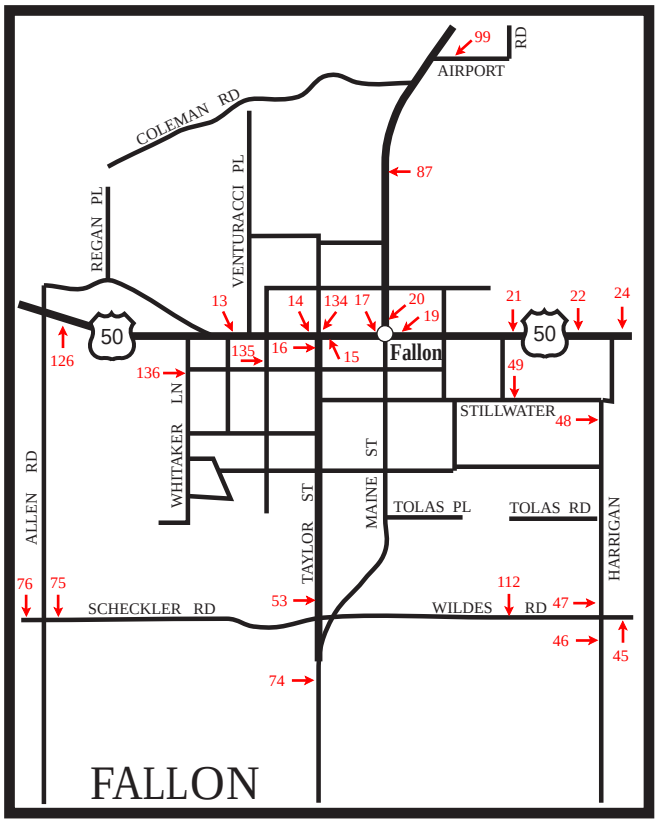
FALLON
Fallon
AIRPORT RD
COLEMAN RD
VENTURACCI PL
REGAN PL
WHITAKER LN
ALLEN RD
TAYLOR ST
MAINE ST
TOLAS PL
TOLAS RD
HARRIGAN
STILLWATER
SCHECKLER RD
WILDES RD
50

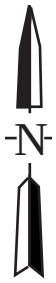
N

CHURCHILL COUNTY

TABLE 3 - ANNUAL AVERAGE DAILY TRAFFIC AT PORTABLE TRAFFIC COUNT STATIONS -

STATION	1990	1991	1992	1993	1994	1995	1996	1997	1998	1999
01-0001	US-50, .4 mi E of the rd to Lake Lahontan Boat Landing.									
HRLY 00	1305	1225	1265	1350	1500	1755	1800	1850	1950	2030
01-0002	Allen Rd, .1 mi N of Sheckler Rd.									
HRLY 99										4050
01-0003	US-50, .4 mi E of the jct of US-50 & US-50A.									
HRLY 00	5980	5945	6650	6150	6630	7100	7650	8300	8500	8900
01-0004	US-50A, .5 mi W of the jct of US-50.									
HRLY 00	4615	4635	4665	4420	5800	6200	6000	6100	6250	6800
01-0005	US-50, .2 mi W of SR-117 (Sheckler Cutoff Rd).									
HRLY 00	6785	6770	7030	6750	7600	7840	8700	9400	10200	10500
01-0006	SR-117 (Sheckler Cutoff Rd), .1 mi S of US-50.									
HRLY 99	1190	1225	1255	1250	1500	1640	1700	1800	2050	2000
01-0007	US-50, .1 mi E of SR-117 (Sheckler Cutoff Rd).									
HRLY 00	7185	7290	7350	7200	8185	8630	9400	10000	11200	11100
01-0008	US-50, 300' W of SR-715 (McLean Ln).									
HRLY 00	8835	8890	9120	8900	8775	10280	11700	12900	14300	13800
01-0009	SR-723 (Soda Lake Rd), .1 mi N of US-50.									
HRLY 99	1275	1425	1265	1320	1550	1565	1700	2000	2050	2300
01-0010	US-50, 100' E of SR-715 (McLean Ln).									
HRLY 00	9065	9050	9430	9300	10600	10675	11300	12400	13300	13000
01-0011	SR-715 (McLean Ln), 75' S of US-50.									
HRLY 99	1250	1305	1420	1410	1600	1865	2000	2300	2500	2550
01-0012	US-50, .1 mi E of Gummow Rd.									
HRLY 00	11275	11350	11800	11600	13800	14200	14200	15900	17300	16900

CHURCHILL COUNTY

TABLE 3 - ANNUAL AVERAGE DAILY TRAFFIC AT PORTABLE TRAFFIC COUNT STATIONS -

STATION	1990	1991	1992	1993	1994	1995	1996	1997	1998	1999
01-0013	US-50, .1 mi E of Tedford Ln.									
HRLY 00	19515	19750	21300	20500	21600	23300	24100	24100	23400	22900
01-0015	US-50 (Williams Av), 250' E of US-95 (Taylor St).									
HRLY 00	12785	13050	14150	13500	14300	15000	15700	16100	15100	14800
01-0016	US-95 (S Taylor St), 150' S of US-50 (Williams Av).									
HRLY 00	8280	7895	9285	9000	10100	10400	11200	11100	10700	10750
01-0017	US-50 (Williams Av), 150' W of Maine St.									
HRLY 00	12480	12600	12900	12000	13450	14200	15600	15600	14600	14300
01-0019	US-50 (Williams Av), 300' E of Maine St.									
HRLY 00	8000	8085	8225	9000	8650	9100	9200	10500	9650	10300
01-0020	US-95 (Maine St), 75' N of US-50 (Williams Av).									
HRLY 00	7055	7125	6715	7700	7275	8780	8600	7250	7600	7800
01-0021	US-50 (Williams Av), 150' W of Sherman St.									
HRLY 96	5585	5560	5875	6000	6000	6565	6600	7900	7900	8400
01-0022	US-50, .2 mi E of Sherman St.									
HRLY 96	4945	5100	5390	5340	4895	5280	5200	5900	6050	6450
01-0024	US-50, .1 mi E of Dolf Ln.									
HRLY 96	4520	4660	5000	5600	5170	5520	5400	6200	5900	6300
01-0025	US-50, .3 mi W of SR-116 (Stillwater Rd).									
HRLY 97	2340	2310	2485	2330	2900	3030	3150	3150	3100	3300
01-0026	SR-116 (Stillwater Rd), 150' W of Harmon Rd.									
HRLY 99	1035	995	1095	1080	1240	1360	1500	1525	1500	1450
01-0027	US-50, 2.6 mi E of Harmon Rd.									
HRLY 00	1135	1100	1105	1210	1290	1075	1200	1200	1200	1300

CHURCHILL COUNTY

TABLE 3 - ANNUAL AVERAGE DAILY TRAFFIC AT PORTABLE TRAFFIC COUNT STATIONS -

STATION	1990	1991	1992	1993	1994	1995	1996	1997	1998	1999
01-0028	SR-116 (Stillwater Rd), .2 mi E of Harmon Rd.									
HRLY 99	1045	1125	1200	1270	1450	1590	1800	1800	1700	1700
01-0029	US-50, 1.5 mi E of Macari Ln.									
HRLY 00	1260	1080	1460	1460	1470	1275	1120	1150	1150	1400
01-0030	US-50, .2 mi W of SR-839 to Nevada Scheelite Mine.									
HRLY 00	1100	995	1345	1340	1350	1310	1400	1450	1350	1100
01-0031	SR-839 (Scheelite Mine Rd), .6 mi S of US-50.									
HRLY 99	130	125	130	160	150	160	170	180	150	170
01-0032	US-50, .1 mi W of SR-121 (Dixie Valley Rd).									
HRLY 00	825	815	970	970	980	950	1050	1100	1000	850
01-0033	SR-121 (Dixie Valley Rd), .2 mi N of US-50 mp at SR-121/CH-2									
HRLY 00	45	45	55	40	60	40	40	45	50	70
01-0034	US-50, 4.1 mi W of SR-361 to Gabbs.									
HRLY 00	780	795	910	910	920	910	980	1030	950	800
01-0035	SR-361 (Gabbs Valley Rd), .1 mi S of US-50.									
HRLY 99	210	255	235	270	165	230	220	230	240	265
01-0036	US-50, .1 mi E of SR-361 to Gabbs.									
HRLY 00	695	705	720	710	720	765	750	790	730	740
01-0038	Dixie Valley Rd, .2 mi N of Settlement Rd.									
HRLY 00						25	10	10	10	15
01-0039	SR-116 (Stillwater Rd), .2 mi W of Portugese Ln.									
HRLY 97	255	260	230	200	220	235	280	290	290	350
01-0040	SR-116 (Stillwater Rd), 300' E of Freeman Ln to Millen.									
HRLY 97	145	165	115	100	115	110	120	125	125	210

CHURCHILL COUNTY

TABLE 3 - ANNUAL AVERAGE DAILY TRAFFIC AT PORTABLE TRAFFIC COUNT STATIONS -

STATION	1990	1991	1992	1993	1994	1995	1996	1997	1998	1999
01-0043	Wildes Rd, .1 mi E of Pasture Rd.									
HRLY 99	330	315	335	350	380	390	435	425	430	580
01-0044	SR-118 (Wildes Rd), .5 mi W of SR-120 (Pasture Rd).									
HRLY 97	3255	3285	3480	3670	3740	4035	4300	4150	4150	5050
01-0045	SR-118 (Wildes Rd), .1 mi E of Harrigan Rd.									
HRLY 99	3025	2855	3025	3270	3360	3605	3600	3400	3200	3900
01-0046	SR-115 (Harrigan Rd), 90' S of SR-118 (Wildes Rd).									
HRLY 96	1320	1300	1370	1420	1810	1760	1800	1800	1750	1700
01-0047	Harrigan Rd, .1 mi N of SR-118 (Wildes Rd).									
HRLY 99	2210	2050	2170	2210	2485	2530	2500	2400	2050	2200
01-0048	Harrigan Rd, .1 mi S of Stillwater St.									
HRLY 97	2115	2040	2065	2120	2395	2410	2500	2400	1950	1950
01-0049	Stillwater St, 75' E of Sherman St.									
HRLY 99										2550
01-0053	US-95 (Taylor St), .2 mi N of SR-117 (Scheckler Ln).									
HRLY 99	6055	5940	6575	6520	7500	7500	7600	8300	8250	8300
01-0054	US-95, .2 mi S of Pasture Rd.									
HRLY 00	1940	1845	1930	1950	1950	1845	1600	2250	2100	2350
01-0055	Pasture Rd, .1 mi E of US-95.									
HRLY 99	135	105	80	80	100	130	130	130	130	190
01-0056	Pasture Rd, .2 mi E of the rd to the Greenhead Hunting Club.									
HRLY 99	70	60	80	60	70	90	90	90	90	100
01-0057	US-95, .1 mi N of Pasture Rd.									
HRLY 00	2050	1950	2060	2010	2000	2240	2000	2300	2150	2400

CHURCHILL COUNTY

TABLE 3 - ANNUAL AVERAGE DAILY TRAFFIC AT PORTABLE TRAFFIC COUNT STATIONS -

STATION	1990	1991	1992	1993	1994	1995	1996	1997	1998	1999
01-0058	US-95, .1 mi S of SR-718 (Lone Tree Rd).									
HRLY 00	2125	2015	2175	2120	2290	2105	2200	2600	2400	2500
01-0059	US-95, .1 mi N of SR-718 (Lone Tree Rd).									
HRLY 99	2780	2485	2500	2630	2620	2250	2400	3700	3850	4000
01-0060	SR-718 (Lone Tree Rd), 300' W of US-95.									
HRLY 99	390	365	415	490	460	485	475	475	475	490
01-0061	SR-718 (Lone Tree Rd), 300' W of Allen Rd.									
HRLY 00	405	415	415	580	560	580	555	555	555	640
01-0062	SR-718 (Curry Rd), 300' N of the R.O.Wise Ranch Rd.									
HRLY 00	100	90	120	110	170	190	170	170	170	250
01-0063	US-95, .3 mi N of SR-119 (Berney Rd).									
HRLY 99	2985	2730	2840	3000	3170	3675	3800	4100	4250	4500
01-0064	SR-119 (Berney Rd), .2 mi W of SR-115 (Harrigan Rd).									
HRLY 00	480	375	375	540	520	660	620	760	630	660
01-0065	SR-115 (Harrigan Rd), .1 mi N of SR-119 (Berney Rd).									
HRLY 00	150	145	165	200	190	230	215	230	200	230
01-0066	SR-119 (Berney Rd), .1 mi E of SR-115 (Harrigan Rd).									
HRLY 00	520	440	440	640	620	760	710	820	720	750
01-0067	Pasture Rd, .1 mi S of SR-119 (Berney Rd).									
HRLY 00	165	140	185	190	225	270	280	290	290	280
01-0068	Berney Rd, .5 mi E of Pasture Rd.									
HRLY 00	300	240	225	470	450	355	680	730	520	590
01-0069	SR-120 (Pasture Rd), .2 mi S of SR-118 (Wildes Rd).									
HRLY 97	3005	3300	3495	3650	3800	4170	4250	4100	4000	4000

CHURCHILL COUNTY

TABLE 3 - ANNUAL AVERAGE DAILY TRAFFIC AT PORTABLE TRAFFIC COUNT STATIONS -

STATION	1990	1991	1992	1993	1994	1995	1996	1997	1998	1999
01-0070	SR-720 (Union Ln), .1 mi W of SR-120 (Pasture Rd).									
HRLY 00	625	430	470	510	550	795	785	820	940	830
01-0071	SR-120 (Pasture Rd), .1 mi N of SR-720 (Union Ln).									
HRLY 97						715	750	950	1100	900
01-0072	SR-720 (Union Ln), .1 mi E of SR-115 (Harrigan Rd).									
HRLY 00	850	750	835	900	1070	1275	1200	1200	1350	1270
01-0073	SR-115 (Harrigan Rd), 200' N of SR-720 (Union Ln).									
HRLY 97	470	440	470	560	665	635	625	680	600	600
01-0074	US-95, .3 mi S of SR-117 (Sheckler Ln).									
HRLY 98	4860	4690	4875	5110	5550	5175	5250	5900	5600	6000
01-0075	SR-117 (Sheckler Rd), 300' E of Allen Rd.									
HRLY 98	2620	2740	2895	3160	3290	3805	3750	4000	4500	4800
01-0076	SR-117 (Sheckler Rd), 204' W of Allen Rd.									
HRLY 99	1640	1705	1780	1840	2115	2370	2575	2700	3250	3250
01-0084	SR-117 (Sheckler Rd), .2 mi E of St Clair Rd.									
HRLY 99	845	845	900	980	1015	1190	1200	1200	1300	1350
01-0085	SR-117 (Sheckler Rd), .2 mi W of SR-715 (McLean Ln).									
HRLY 99	1075	1135	1210	1300	1430	1560	1700	1650	1750	2100
01-0086	SR-715 (McLean Ln), 600' N of SR-117 (Sheckler Rd).									
HRLY 99	865	930	900	950	1135	1380	1450	1700	1850	2100
01-0087	US-95, .7 mi N of US-50 (Williams Av).									
HRLY 00	4080	4090	4390	4400	4650	4955	5400	5500	5600	5750
01-0088	US-95, 100' S of SR-726 (Old River Rd).									
HRLY 00	2080	2010	2125	2380	2250	2380	2200	2200	2300	2250

CHURCHILL COUNTY

TABLE 3 - ANNUAL AVERAGE DAILY TRAFFIC AT PORTABLE TRAFFIC COUNT STATIONS -

STATION	1990	1991	1992	1993	1994	1995	1996	1997	1998	1999
01-0089	SR-726 (Old River Rd), .2 mi E of US-95.									
HRLY 99	555	505	515	525	615	700	695	695	650	725
01-0090	US-95, .7 mi N of SR-726 (Old River Rd).									
HRLY 99	1390	1330	1430	1600	1560	1410	1400	1400	1450	1400
01-0091	US-95, .2 mi S of the E/B ramps of I-80.									
HRLY 00	810	675	740	600	660	685	720	670	790	830
01-0092	IR-80, E/B on-ramp of the US-95 Intch, .1 mi E of US-95.									
HRLY 00	750	675	835	710	670	760	600	615	620	800
01-0093	IR-80, 1.5 mi E of US-95 Intch "Exit 83".									
HRLY 00	6095	6145	7100	6690	6705	6805	6880	7115	7430	7735
01-0094	IR-80, W/B off-ramp of the US-95 Intch "Exit 83", .2 mi W of the W/B lanes of I-80.									
HRLY 00	645	645	735	630	665	795	745	650	570	800
01-0095	IR-80, W/B on-ramp of the US-95 Intch "Exit 83", 100' W of the W/B off-ramp.									
HRLY 00	515	450	420	380	325	500	205	310	520	350
01-0096	IR-80, E/B off-ramp of the US-95 Intch "Exit 83", 100' E of the E/B lanes of I-80.									
HRLY 00	620	480	520	460	380	550	230	320	400	250
01-0097	IR-80, .5 mi W of US-95 Intch "Exit 83".									
HRLY 00	5835	5755	6470	6190	6075	6335	5875	6480	7160	6735
01-0098	IR-80, W/B off-ramp of the Jessup Intch "Exit 78", E of "Exit 78" sign.									
HRLY 99	25	35	25	25	35	30	30	30	25	40
01-0099	Airport Rd, .15 mi E of US-95. (Fallon)									
HRLY 99										550
01-0100	IR-80, W/B on-ramp of the Jessup Intch "Exit 78", 250' W of cross traffic rd.									
HRLY 99	45	45	50	50	50	40	35	35	50	40

CHURCHILL COUNTY

TABLE 3 - ANNUAL AVERAGE DAILY TRAFFIC AT PORTABLE TRAFFIC COUNT STATIONS -

STATION	1990	1991	1992	1993	1994	1995	1996	1997	1998	1999
01-0101	IR-80, E/B off-ramp of the Jessup Intch "Exit 78", 200' W of cross traffic rd.									
HRLY 99	45	45	50	50	50	45	45	45	40	80
01-0102	IR-80, E/B on-ramp of the Jessup Intch "Exit 78", 100' E of cross traffic rd.									
HRLY 99	25	35	25	25	35	30	40	40	50	70
01-0104	IR-80, W/B off-ramp of the Nightingale Intch "Exit 65", .2 mi E of the cross traffic rd.									
HRLY 98	55	70	100	120	50	45	75	75	55	75
01-0106	IR-80, W/B on-ramp of the Nightingale Intch "Exit 65", 250' W of the cross traffic rd.									
HRLY 99	125	150	260	280	165	205	165	160	195	200
01-0108	IR-80, E/B on-ramp of the Nightingale Intch "Exit 65", .1 mi E of the cross traffic rd.									
HRLY 98	50	50	70	90	45	45	45	45	75	60
01-0109	IR-80, E/B off-ramp of the Nightingale Intch "Exit 65", 200' W of cross traffic rd.									
HRLY 98	120	130	230	250	175	200	155	155	140	140
01-0112	SR-118, .1 mi W of SR-115 (Harrigan Rd).									
HRLY 99	2580				3225	3730	3500	3500	3550	4150
01-0113	SR-120 (Pasture Rd), .3 mi N of SR-119 (Berney Rd).									
HRLY 00					260	430	440	460	450	440
01-0116	SR-720 (Union Ln), .2 mi W of SR-115 (Harrigan Rd).									
	725	690	715	730	745	1065	1000	1000	1150	1130
01-0117	SR-722 (Carroll Summit Rd), 250' S of US-50.									
	30	30	30	30	30	30	30	30	30	35
01-0120	Portuguese Ln, .2 mi N of SR-116 (Stillwater Rd).									
HRLY 00	50	40	45	40	40	40	50	50	50	50
01-0121	Harmon Rd, .1 mi N of Reservoir Rd.									
HRLY 97	170	140	135	150	140	175	205	165	160	200

CHURCHILL COUNTY

TABLE 3 - ANNUAL AVERAGE DAILY TRAFFIC AT PORTABLE TRAFFIC COUNT STATIONS -

STATION	1990	1991	1992	1993	1994	1995	1996	1997	1998	1999
01-0122	Harmon Rd, .1 mi N of SR-116 (Stillwater Rd).									
HRLY 99	265	240	280	260	240	280	330	300	300	410
01-0123	Harmon Rd, 100' S of SR-116 (Stillwater Rd).									
HRLY 99	340	365	405	440	455	455	540	600	530	560
01-0124	SR-726 (Bafford Ln), .5 mi E of SR-726 (Old River Rd).									
HRLY 97	250	280	290	270	335	425	425	420	390	480
01-0125	SR-723 (Soda Lake Rd), 250' S of Cox Rd.									
HRLY 99	655	655	655	750	850	855	855	920	890	1050
01-0126	US-50 (Williams Av), .1 mi E of Allen Rd.									
HRLY 99	14385	16450	17400	16300	17900	19800	20200	21700	21000	20500
01-0127	IR-80, 3 mi E of the Nightingale Intch "Exit 65".									
HRLY 00	5875	5775	6520	6240	6105	6370	5885	6490	7175	6745
01-0128	Bench Rd, 400' N of US-50.									
HRLY 99				110	90	120	165	170	170	175
01-0129	Rice Rd, .2 mi E of Gummow Dr.									
HRLY 99				1060	1200	1290	1300	1350	1350	1250
01-0130	Soda Lake Rd, 100' N of Edwards Ln.									
HRLY 97				440	480	520	520	570	540	630
01-0131	Freeman Ln, 75' N of SR-116 (Stillwater Rd).									
HRLY 97				50	60	50	60	60	60	75
01-0132	Trinity Rest Area Rd, Road into Rest Area.									
HRLY 00								280	510	335
01-0133	Agency Rd, 100' N of SR-116 (Stillwater Rd).									
HRLY 97				360	435	400	335	340	340	340

CHURCHILL COUNTY

TABLE 3 - ANNUAL AVERAGE DAILY TRAFFIC AT PORTABLE TRAFFIC COUNT STATIONS -

STATION	1990	1991	1992	1993	1994	1995	1996	1997	1998	1999
01-0134	Taylor St, 340' N of US-50 in Fallon.									
HRLY 99										4700
01-0135	Bailey St, 155' S of Center St in Fallon.									
HRLY 00										460
01-0136	Whitaker Ln, 59' N of Roberta Ct in Fallon.									
HRLY 99										3450
0121109	US-50, 21 km (13 mi) E of SR-361, at Cold Springs Maintenance Station.									
HRLY 00	665	625	625	615	620	640	605	635	630	680
0121209	US-50, .4 mi W of US-50A.									
HRLY 00								2130	2245	2325

*03

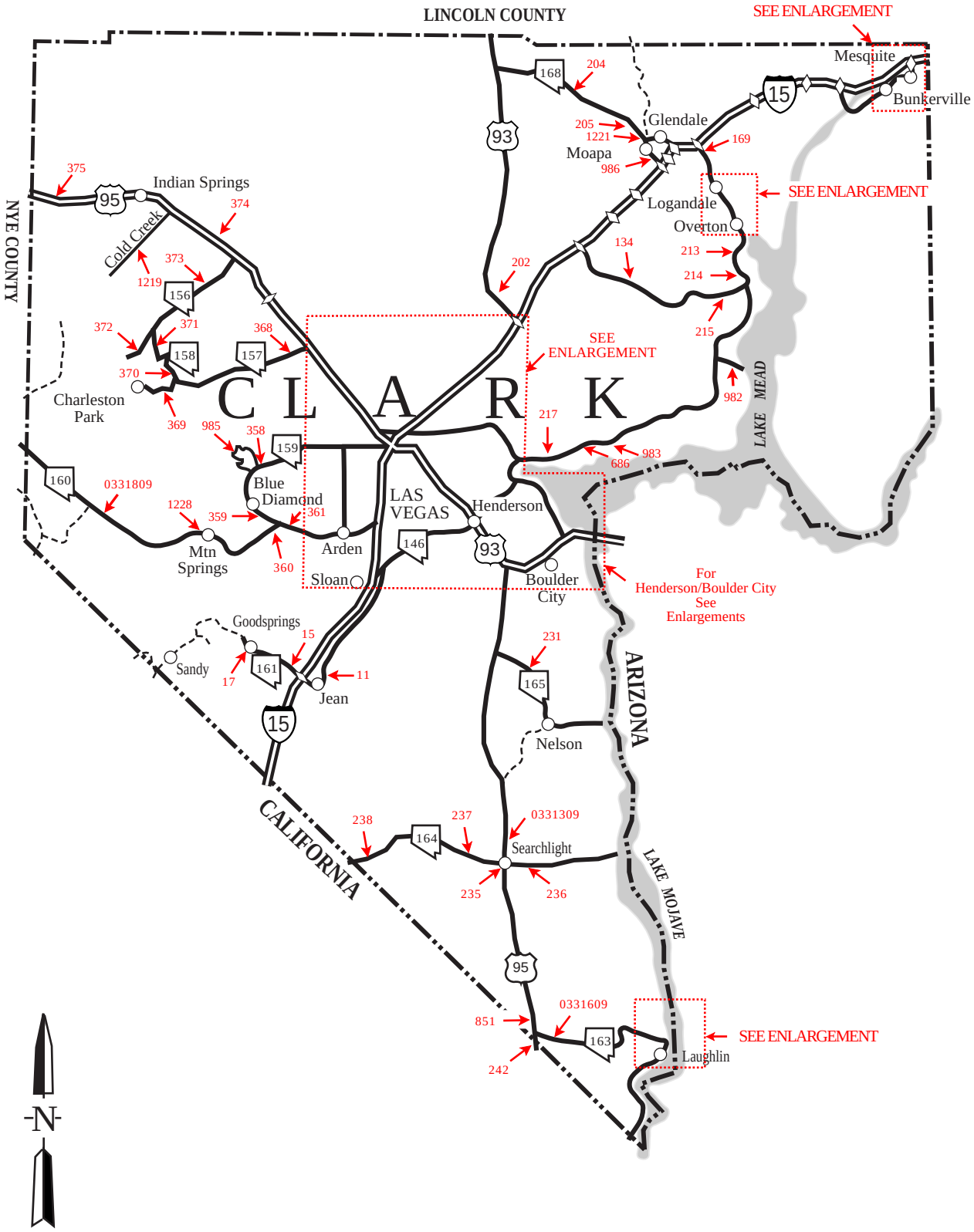
LINCOLN COUNTY
NYE COUNTY
CALIFORNIA
ARIZONA
C L A R K
SEE ENLARGEMENT
Mesquite
Bunkerville
Glendale
Moapa
Logandale
Overton
Indian Springs
Cold Creek
Charleston Park
Blue Diamond
Mtn Springs
Arden
LAS VEGAS
Henderson
Sloan
Boulder City
Goodsprings
Sandy
Jean
Nelson
Searchlight
Laughlin
LAKE MEAD
LAKE MOJAVE
For Henderson/Boulder City See Enlargements
168
204
205
1221
169
986
15
93
95
375
374
373
1219
156
372
371
368
158
157
370
369
985
358
159
160
0331809
1228
359
361
360
146
202
134
213
214
215
217
982
686
983
231
165
161
17
11
238
164
237
0331309
235
236
851
0331609
163
242
N

*03

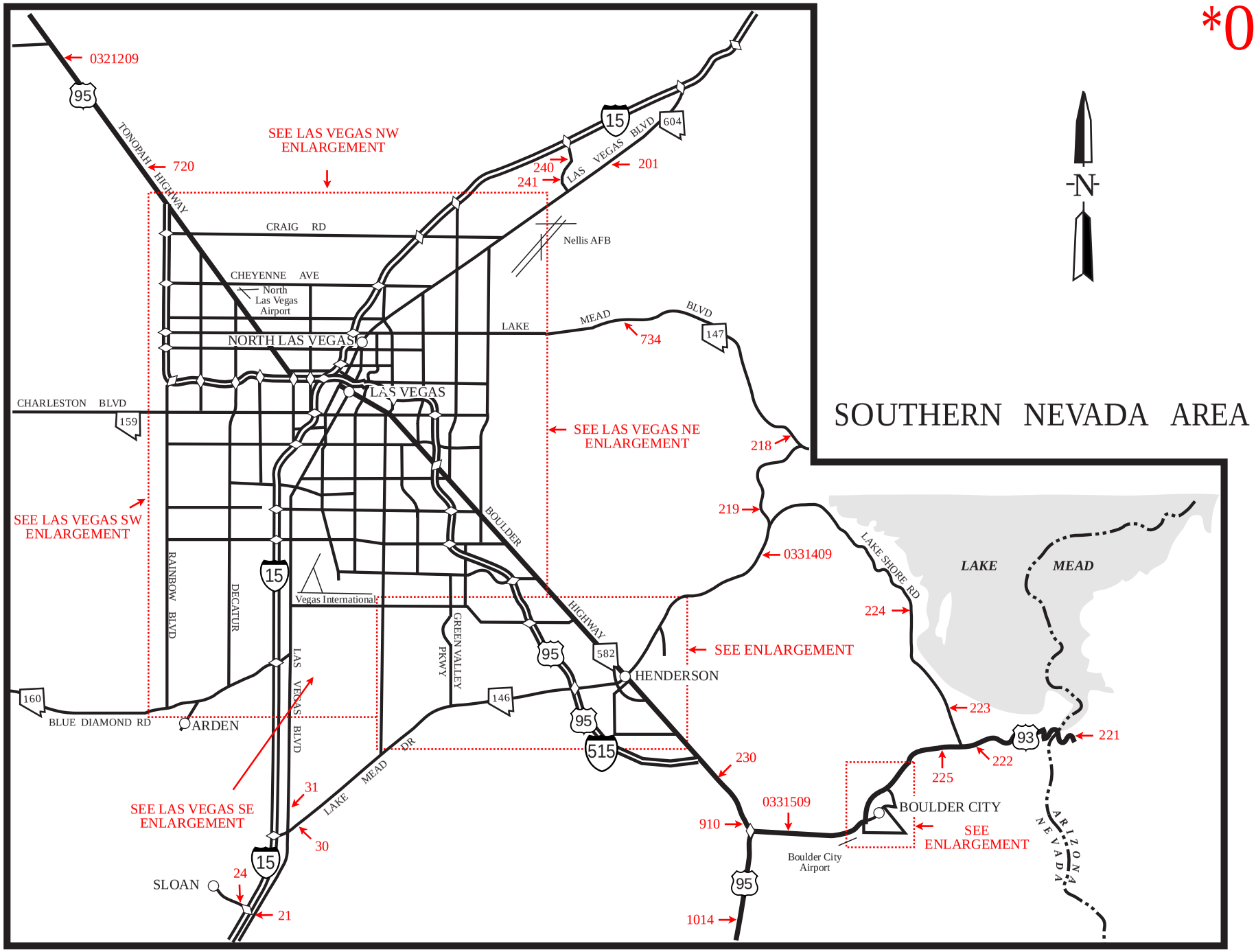
SOUTHERN NEVADA AREA
N
0321209
95
TONOPAH HIGHWAY
720
SEE LAS VEGAS NW ENLARGEMENT
15
604
LAS VEGAS BLVD
240
241
201
CRAIG RD
Nellis AFB
CHEYENNE AVE
North Las Vegas Airport
NORTH LAS VEGAS
LAKE MEAD BLVD
734
147
LAS VEGAS
CHARLESTON BLVD
159
SEE LAS VEGAS NE ENLARGEMENT
218
219
SEE LAS VEGAS SW ENLARGEMENT
BOULDER HIGHWAY
0331409
LAKE SHORE RD
LAKE MEAD
RAINBOW BLVD
DECATUR
Vegas International
GREEN VALLEY PKWY
224
582
SEE ENLARGEMENT
HENDERSON
160
146
223
BLUE DIAMOND RD
ARDEN
93
221
515
230
222
225
LAS VEGAS BLVD
31
LAKE MEAD DR
0331509
BOULDER CITY
SEE LAS VEGAS SE ENLARGEMENT
910
SEE ENLARGEMENT
30
Boulder City Airport
ARIZONA
NEVADA
SLOAN
24
21
1014

FEDERAL AID HIGHWAY SYSTEM OF

NEVADA

1999

PREPARED BY THE NEVADA DEPARTMENT OF TRANSPORTATION

Las Vegas Urbanized Area

*03

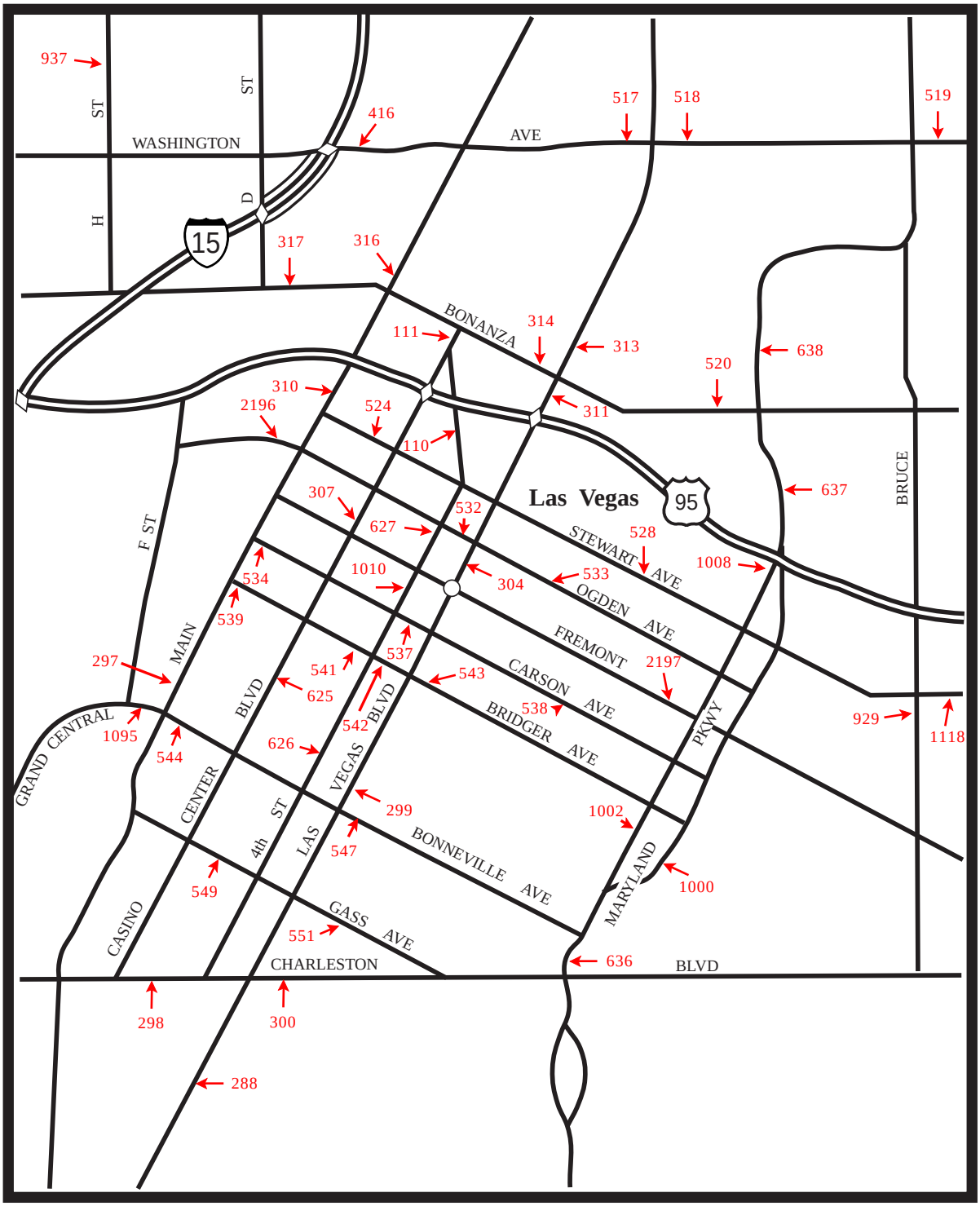

CENTRAL LAS VEGAS

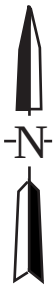

*03

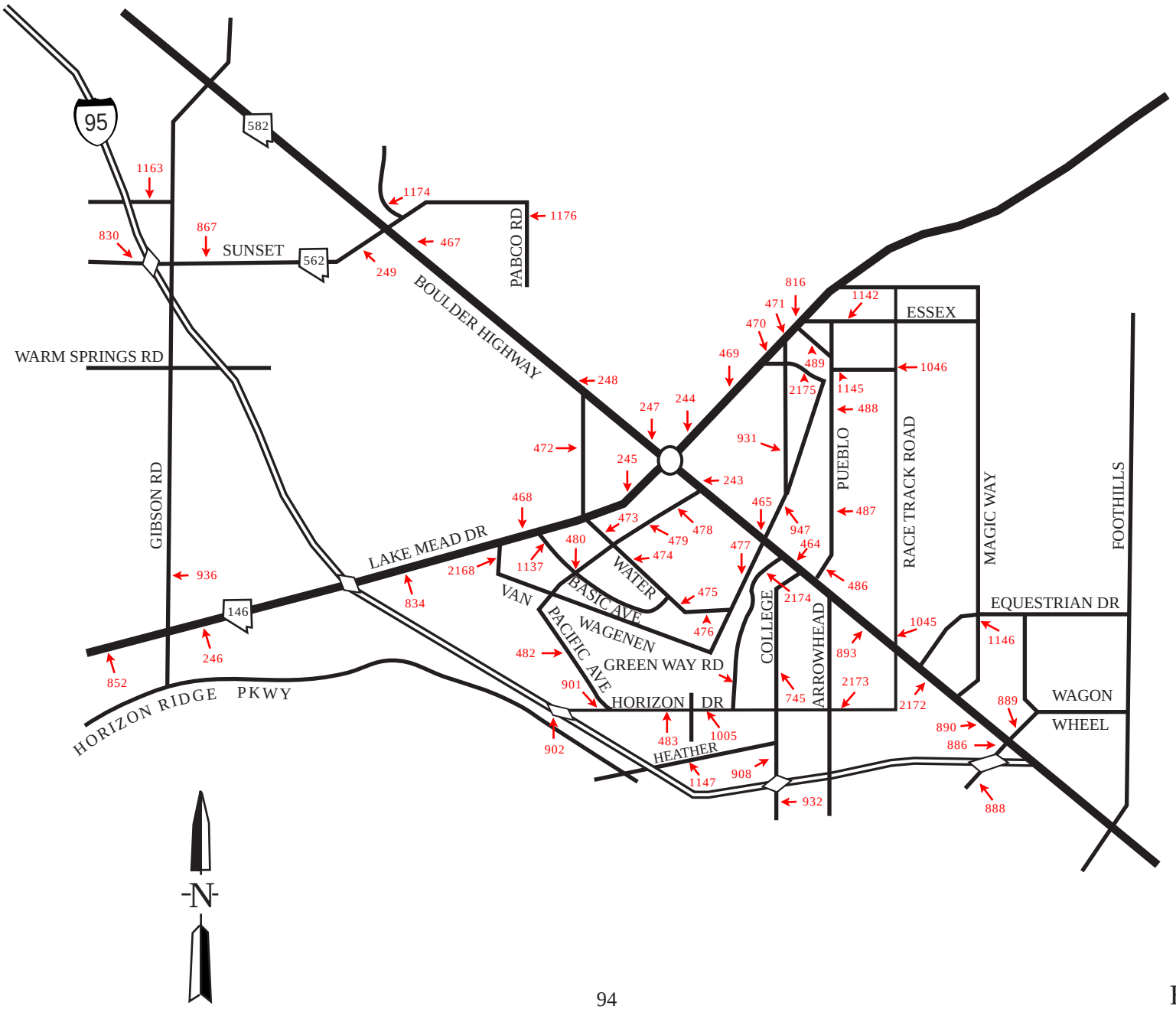

HENDERSON

*03

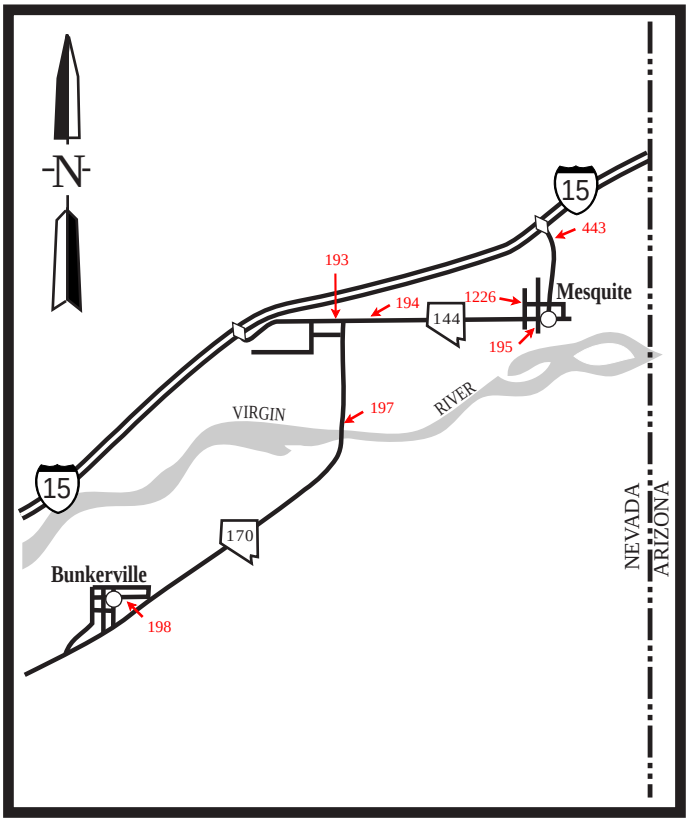

BUNKERVILLE - MESQUITE

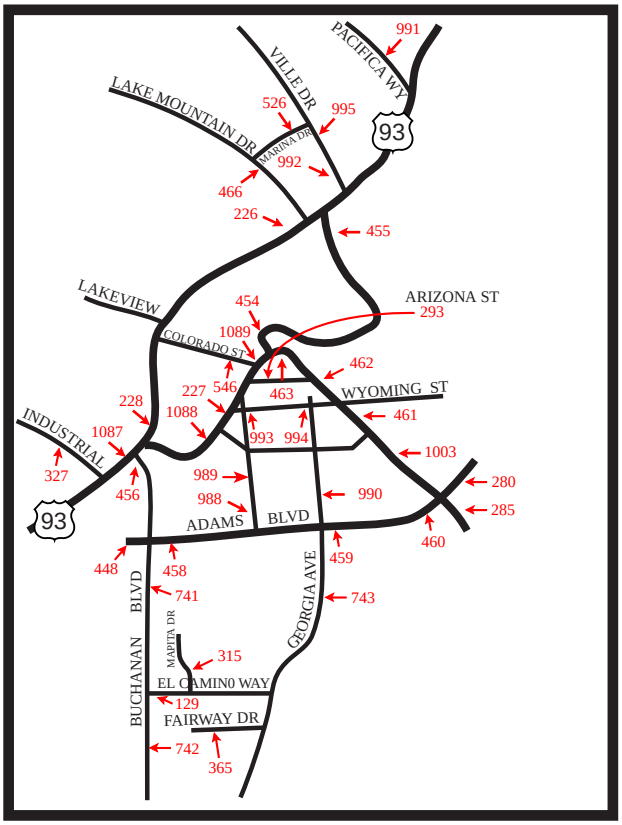

BOULDER CITY

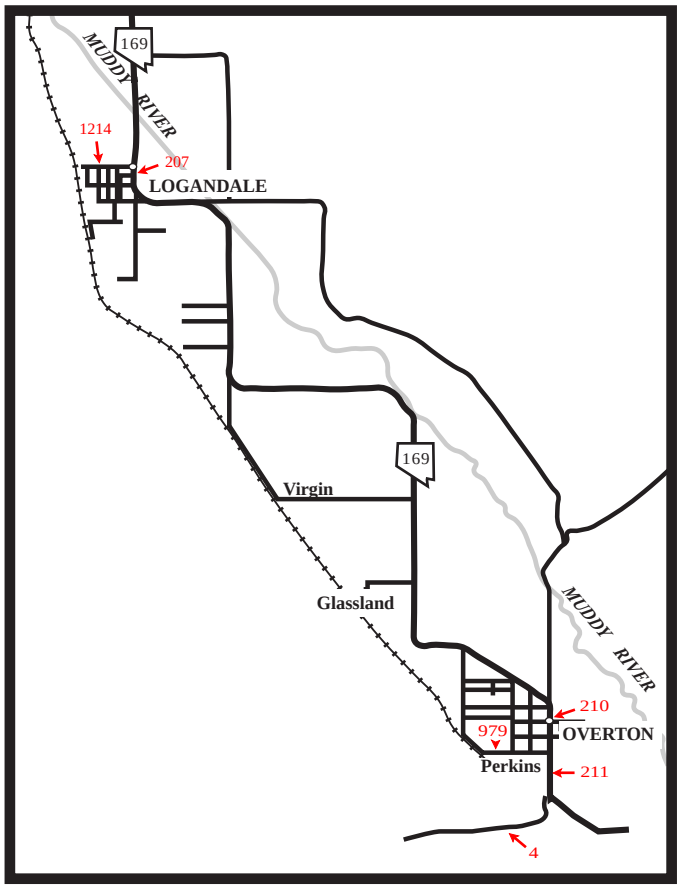

LOGANDALE - OVERTON

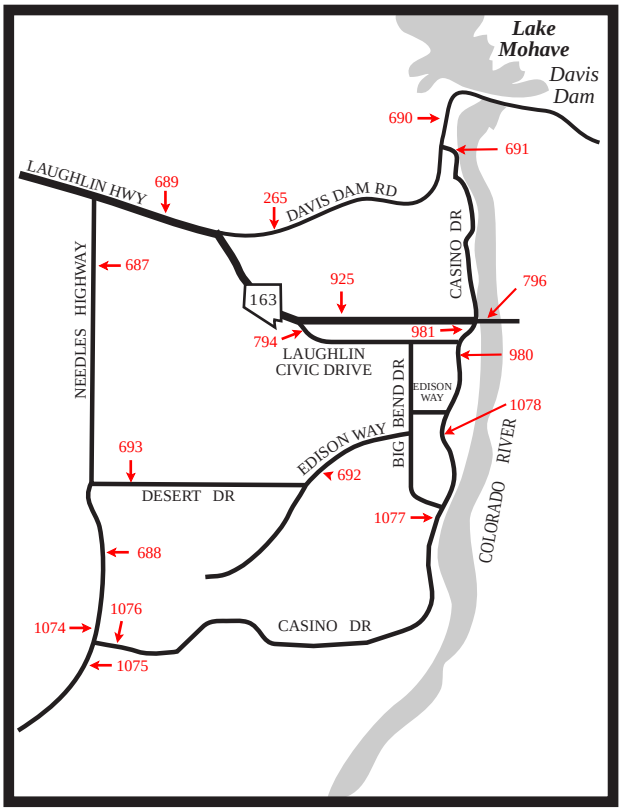

LAUGHLIN

INTERSTATE 15 INTERCHANGES AND REST AREAS

PRIMM 1

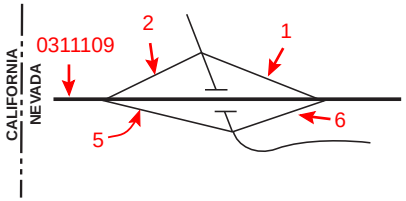

JEAN 12

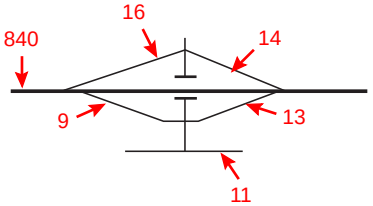

SLOAN 25

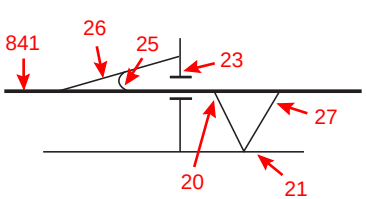

HENDERSON 27

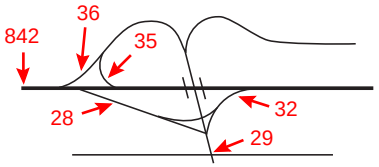

BLUE DIAMOND 33

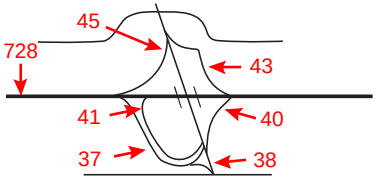

WARM SPRINGS OVERPASS

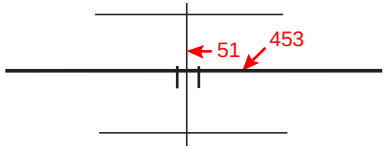

I-215 (Beltway) 34

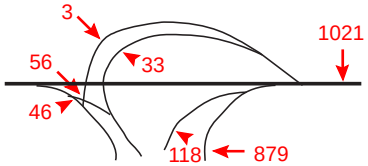

RUSSELL ROAD 36

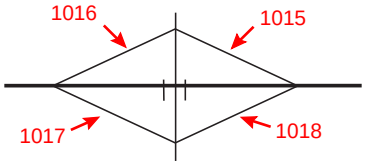

TROPICANA AVE 37

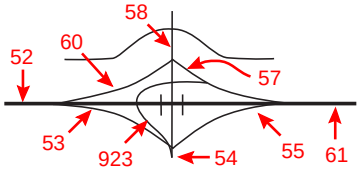

DUNES FLAMINGO RD 38

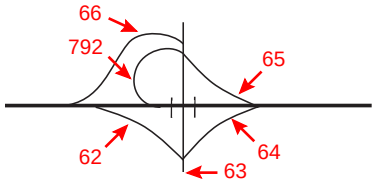

SPRING MOUNTAIN RD 39

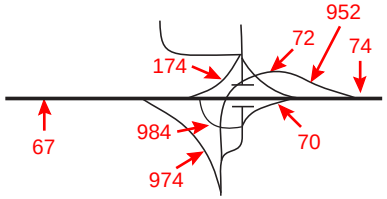

SAHARA AVE 40

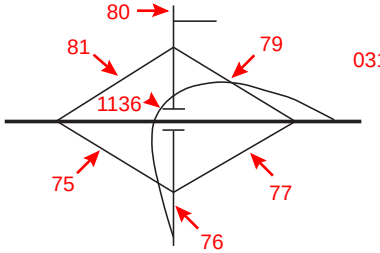

CHARLESTON BLVD 41

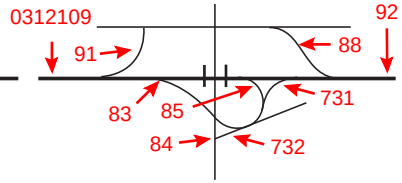

DOWNTOWN EXPRESSWAY 42

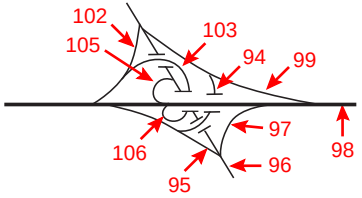

D & WASHINGTON 43-44

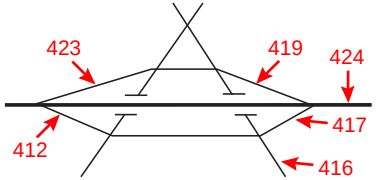

LAKE MEAD 45

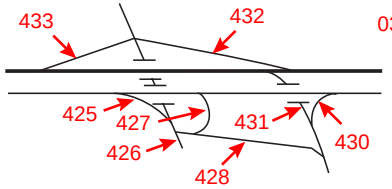

CHEYENNE AVE 46

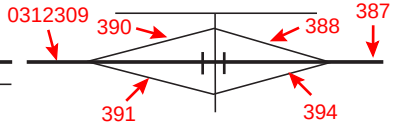

CRAIG RD 48

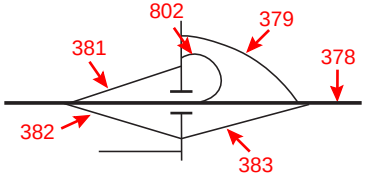

LAMB BLVD 50

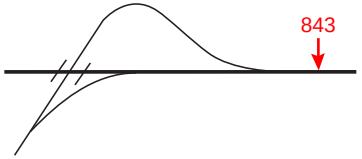

INTERSTATE 15 INTERCHANGES AND REST AREAS

SPEEDWAY 54 HOLLYWOOD BLVD

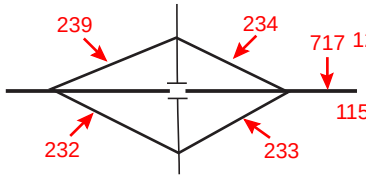

APEX 58

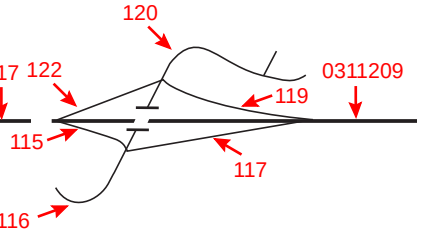

U.S. 93 64

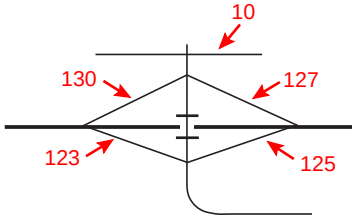

VALLEY OF FIRE 75

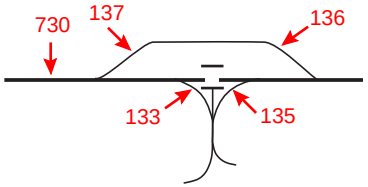

UTE 80

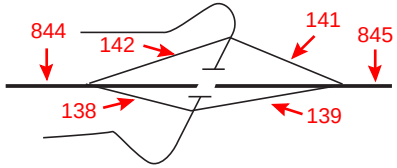

BYRON 84

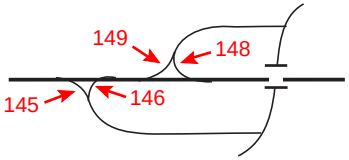

HIDDEN VALLEY 88

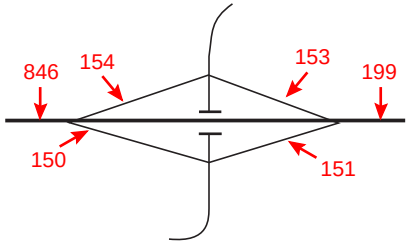

MOAPA 90

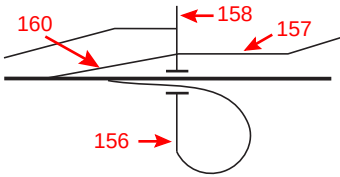

GLENDALE 91

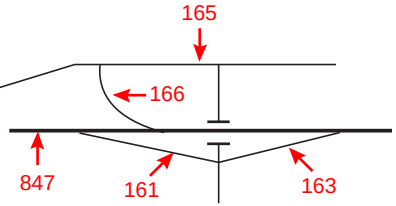

LOGANDALE OVERTON 93

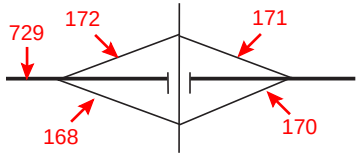

WEST MESA REST AREA

CARP-ELGIN 100

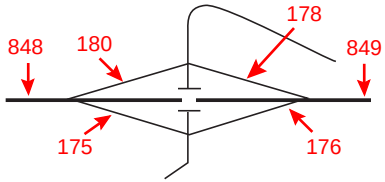

EAST MESA 109

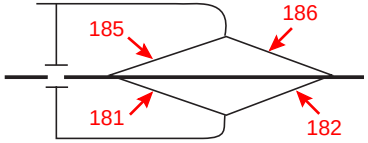

RIVERSIDE BUNKERVILLE 112

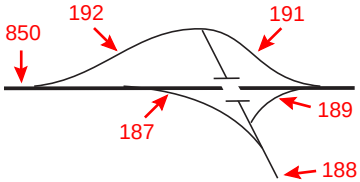

WEST MESQUITE 120

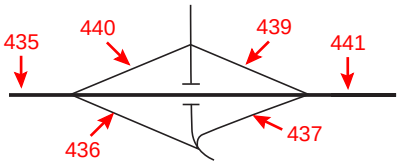

EAST MESQUITE 122

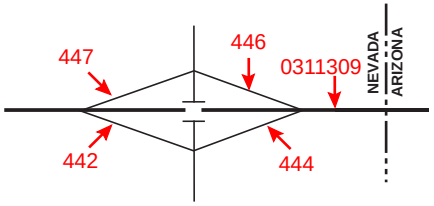

INTERSTATE 215 (BELTWAY)

I-215 34 BELTWAY

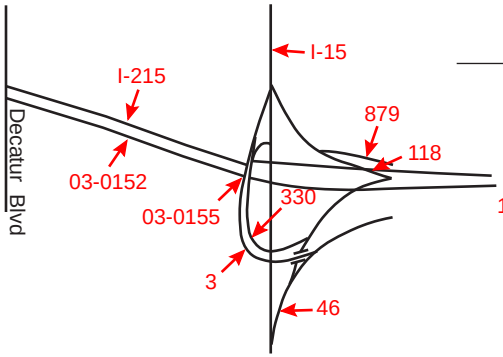

LAS VEGAS BLVD

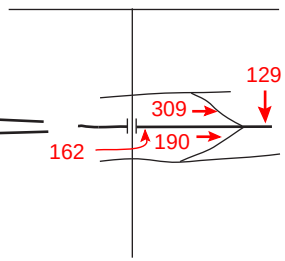

SUNSET RD./McCARRAN AIRPORT

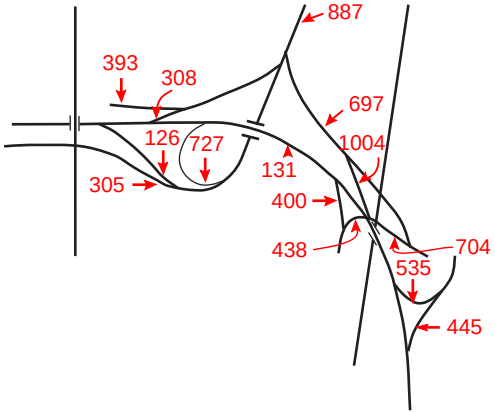

WINDMILL

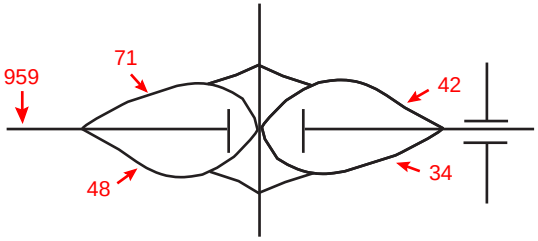

EASTERN

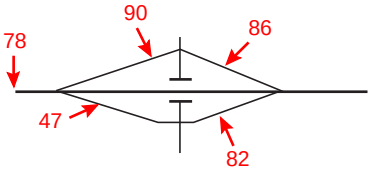

PECOS

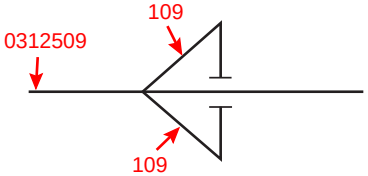

95 INTERCHANGES

RAILROAD PASS 56

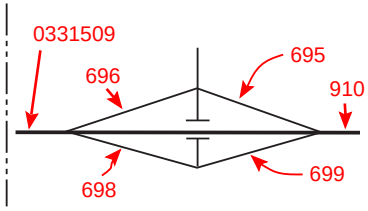

WAGON WHEEL 57

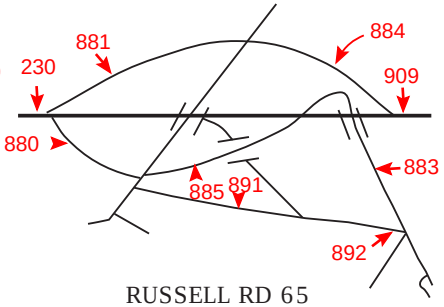

COLLEGE BLVD 58

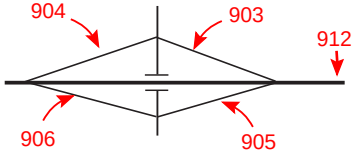

HORIZON DR 59

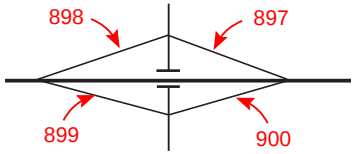

LAKE MEAD DR 61

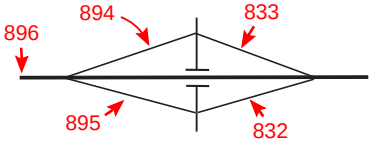

SUNSET RD 63

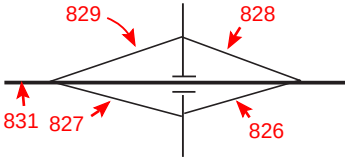

RUSSELL RD 65

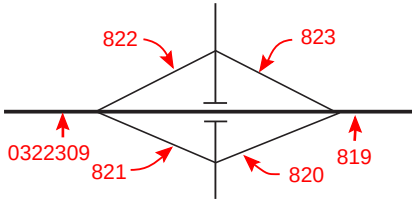

TROPICANA AVE 67

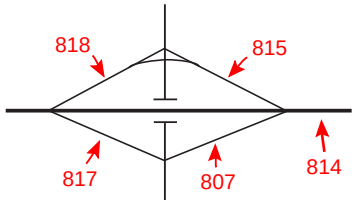

FLAMINGO ROAD 68

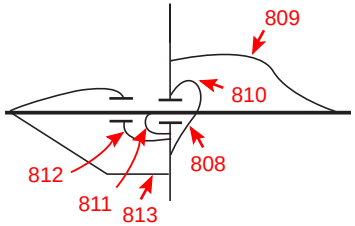

BOULDER HIGHWAY
VALLEY RD 69

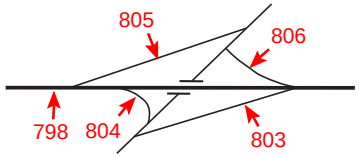

CHARLESTON BLVD 71

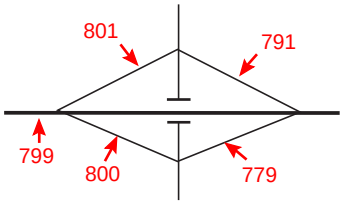

EASTERN AVE 73

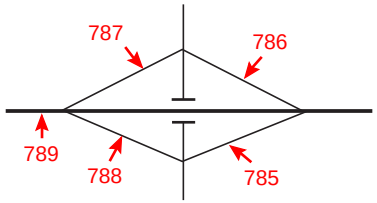

LAS VEGAS BLVD 74A

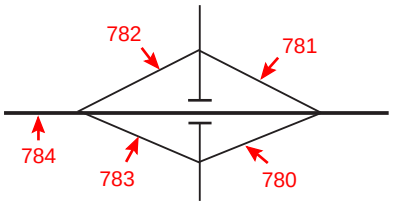

CASINO CENTER BLVD 74B

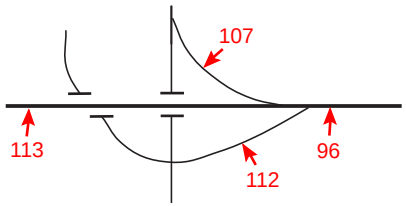

DOWNTOWN
EXPRESSWAY 76 A&B

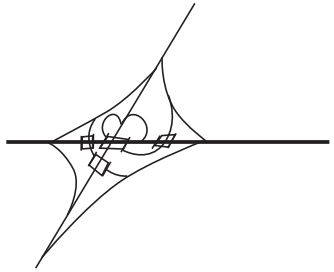

M.L. KING BLVD 76C

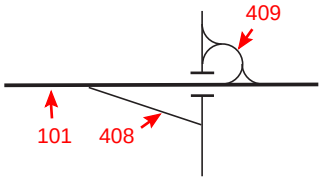

RANCHO RD 77

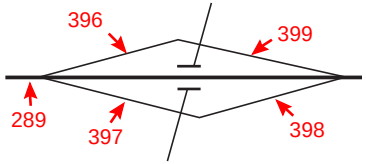

VALLEY VIEW BLVD 78

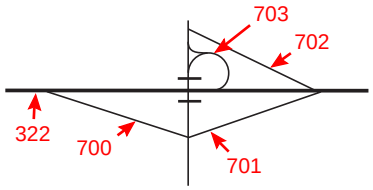

DECATUR BLVD 79

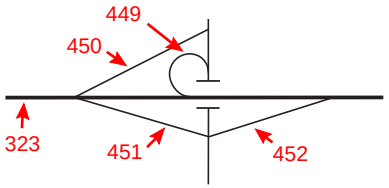

JONES BLVD 80

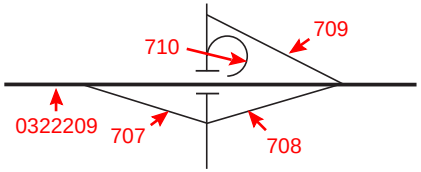

95 INTERCHANGES

RAINBOW BLVD 81

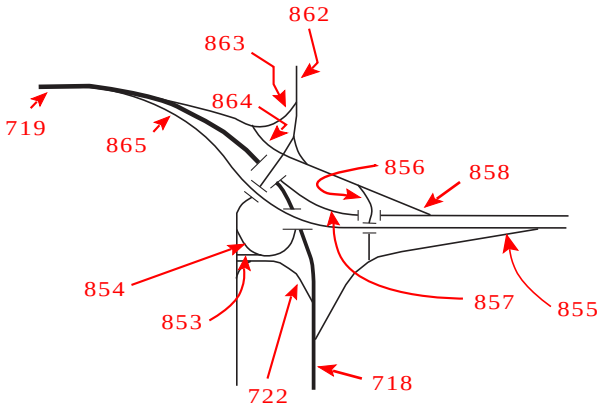

LAKE MEAD BLVD 82

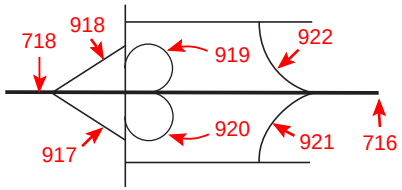

CHEYENNE AVE 83

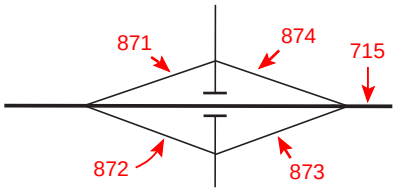

CRAIG RD 85

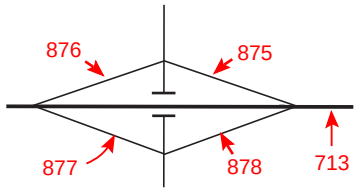

RANCHO/ANN

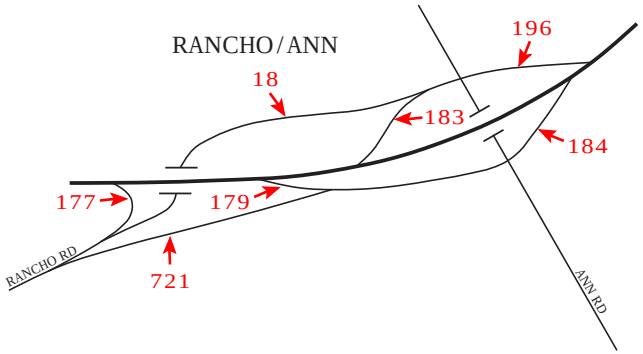

SNOW MOUNTAIN 95

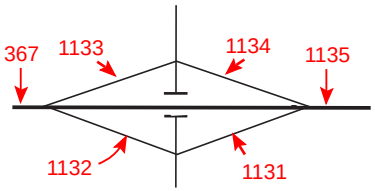

CLARK COUNTY

TABLE 3 - ANNUAL AVERAGE DAILY TRAFFIC AT PORTABLE TRAFFIC COUNT STATIONS -

STATION	1990	1991	1992	1993	1994	1995	1996	1997	1998	1999
03-0001	IR-15, S/B off-ramp of the Primm Intch "Exit 1", E of split near the cross traffic rd.									
HRLY 00	3660	4000	4270	4580	5860	6740	5985	6180	5315	6140
03-0002	IR-15, S/B on-ramp of the Primm Intch "Exit 1", N of the entrance to I-15.									
HRLY 00	3265	3600	3575	3835	4180	4915	4785	5075	4665	5560
03-0003	IR-15, S/B off-ramp of the I-215 Intch to Las Vegas Bl.									
						1550	2145	2150	2590	2725
03-0004	Lost City Museum Rd, 75' W of SR-169.									
HRLY 99								115	120	110
03-0005	IR-15, N/B off-ramp of the Primm Intch "Exit 1", 150' S of the cross traffic rd.									
HRLY 00	2555	2695	3055	3210	3860	4695	4700	4980	4580	5460
03-0006	IR-15, N/B on-ramp of the Primm Intch "Exit 1", 150' N of the cross traffic rd.									
HRLY 00	2950	3095	3750	3955	5740	6520	6195	6070	6040	6035
03-0007	SR-562 (Sunset Rd), .2 mi W of Pecos Rd.									
HRLY 97						35870	30100	33100	34500	35300
03-0008	SR-146 (Lake Mead Dr), .5 mi W of Green Valley Pk.									
HRLY 97						11260	10200	16100	25000	25000
03-0009	IR-15, N/B off-ramp of the Jean Intch "Exit 12", 400' S of the cross traffic rd.									
HRLY 00	2615	2315	2020	2620	2820	2760	3090	2615	2470	2480
03-0010	FRCL07 (Apex Frontage Rd), 4 mi N of US-93.									
HRLY 99								1050	1200	1250
03-0011	SR-604 (Las Vegas Bl), .2 mi N of Jean.									
HRLY 00	1440	1360	1250	1575	1500	1500	2000	1500	1500	1500
03-0013	IR-15, N/B on-ramp of the Jean Intch "Exit 12", 300' N of SR-161.									
HRLY 00	2915	2630	2530	3065	3320	3815	4055	3920	3185	3530

TABLE 3 - ANNUAL AVERAGE DAILY TRAFFIC AT PORTABLE TRAFFIC COUNT STATIONS -

STATION	1990	1991	1992	1993	1994	1995	1996	1997	1998	1999
03-0014	IR-15, S/B off-ramp of the Jean Intch "Exit 12", .1 mi N of SR-161.									
HRLY 00	3000	3015	3175	3445	4210	3835	4025	3890	4000	3615
03-0015	SR-161 (Goodsprings Rd), 1 mi W of the S/B off-ramps of the Jean Intch "Exit 12".									
HRLY 00	1100	1235	1320	1365	1500	1660	1750	1700	1700	1900
03-0016	IR-15, S/B on-ramp of the Jean Intch "Exit 12", .1 mi S of SR-161.									
HRLY 00	2700	2700	2665	3000	3420	2900	3460	3150	3300	2695
03-0017	SR-161 (Goodsprings Rd), .1 mi W of Jean St in Good Springs.									
	145	165	195	185	200	310	340	440	440	380
03-0018	US-95, Ann Rd Fly-over from Ann Rd to Rancho Rd.									
HRLY 99									5210	5295
03-0019	Durango Dr, .25 mi N of Cheyenne Av.									
HRLY 98									14000	15300
03-0020	IR-15, N/B off-ramp of the Sloan Intch "Exit 25", N of 25 mph sign E.									
HRLY 00	300	270	125	200	160	170	140	120	295	335
03-0021	SR-604 (Las Vegas Bl), .4 mi N of the Sloan Intch "Exit 25".									
HRLY 00	1575	1465	1400	1630	1600	2060	1950	2090	2100	1900
03-0023	SR-739 (Sloan Rd), 100' E of the S/B ramps of the Sloan Intch "Exit 25".									
HRLY 99	780	850	665	740	940	900	1000	750	1250	1210
03-0024	SR-739 (Sloan Rd), 20' W of the S/B ramp of the Sloan Intch "Exit 25".									
HRLY 99	380	450	500	555	705	830	1050	790	630	900
03-0025	IR-15, S/B off-ramp of the Sloan Intch "Exit 25".									
HRLY 00	375	510	540	795	620	635	840	675	695	385
03-0026	IR-15, S/B on-ramp of the Sloan Intch "Exit 25", .2 mi S of SR-739.									
HRLY 00	170	190	100	190	115	140	85	85	190	215

CLARK COUNTY

TABLE 3 - ANNUAL AVERAGE DAILY TRAFFIC AT PORTABLE TRAFFIC COUNT STATIONS -

STATION	1990	1991	1992	1993	1994	1995	1996	1997	1998	1999
03-0027	IR-15, N/B on-ramp of the Sloan Intch "Exit 25", S of I-15.									
HRLY 00	505	590	565	805	900	625	550	705	725	535
03-0028	IR-15, N/B off-ramp of the Henderson Intch "Exit 27", .1 mi N of the N/B lanes.									
HRLY 00	900	1025	1210	1335	1755	1925	2050	1855	1835	1940
03-0029	Saint Rose Pk, .2 mi E of the N/B ramps of Henderson Intch "Exit 27".									
HRLY 99	3430	3780	4455	5535	6965	6935	7950	8100	9000	7700
03-0030	Saint Rose Pk, .3 mi E of SR-604.									
HRLY 00	4535	5000	5895	6170	7765	7500	7800	7700	8400	7300
03-0031	SR-604 (Las Vegas Bl), .2 mi N of SR-146 to Henderson.									
HRLY 00	1590	1640	1690	1975	2200	2510	2750	3050	3400	3500
03-0032	IR-15, N/B on-ramp of the Henderson Intch "Exit 27".									
HRLY 00	830	960	910	1220	1705	1510	1610	1460	1440	1265
03-0033	IR-15, S/B off-ramp of the I-215 Intch to I-215 E/B.									
HRLY 99						1620	16815	28840	34530	33730
03-0034	IR-215, E/B on-ramp from Windmill Ln.									
HRLY 98								965	1385	1550
03-0035	IR-15, S/B off-ramp of the Henderson Intch "Exit 27", 60' N of the "Exit 27" sign S.									
HRLY 00	920	1040	1185	1370	1700	1505	2080	1945	1620	1650
03-0036	IR-15, S/B on-ramp of the Henderson Intch "Exit 27".									
HRLY 00	815	1035	1210	1410	1800	1975	1765	1990	1800	1890
03-0037	IR-15, N/B off-ramp of the Blue Diamond Intch "Exit 33", .2 mi E of the N/B lanes.									
HRLY 00	665	970	1250	1440	1840	1800	2070	2230	2185	1840
03-0038	SR-160 (Pahrump Valley Rd), at the Blue Diamond Intch "Exit 33" 250' W of L.V. Bl S.									
HRLY 98	9590	11600	11830	14400	21400	18400	18000	17200	20000	20850

CLARK COUNTY

TABLE 3 - ANNUAL AVERAGE DAILY TRAFFIC AT PORTABLE TRAFFIC COUNT STATIONS -

STATION	1990	1991	1992	1993	1994	1995	1996	1997	1998	1999
03-0039	SR-604 (Las Vegas Bl), .4 mi S of SR-160.									
HRLY 99	11450	13400	14450	19000	26270	23460	18900	20600	25000	30100
03-0040	IR-15, N/B on-ramp of the Blue Diamond Intch "Exit 33".									
HRLY 99	4390	5420	5300	5695	7575	7915	3600	3760	3900	5225
03-0041	IR-15, the minor N/B on-ramp of the Blue Diamond Intch "Exit 33", .2 mi E of I-15.									
HRLY 00	2420	2650	2440	2810	3520	4800	5150	4900	4710	4825
03-0042	IR-215, W/B off-ramp to Windmill Ln.									
HRLY 98								790	1220	1420
03-0043	IR-15, S/B off-ramp of the Blue Diamond Intch "Exit 33".									
HRLY 99	7050	8540	8520	9365	11860	12380	8590	8980	9320	10915
03-0044	SR-160 (Pahrump Valley Rd), .5 mi W of Industrial Rd.									
HRLY 99	5320	7210	7390	7310	9220	9615	11900	12800	13500	14900
03-0045	IR-15, S/B on-ramp of the Blue Diamond Intch "Exit 33".									
HRLY 00	1180	1480	1240	1350	3320	3400	3640	3820	3740	2725
03-0046	IR-15, N/B off-ramp of the I-215 Intch to Las Vegas Bl.									
							550	570	630	525
03-0047	IR-215, E/B off-ramp to Eastern Av.									
HRLY 98								11470	7685	8560
03-0048	IR-215, E/B off ramp to Windmill Ln.									
HRLY 98								8035	9675	7895
03-0049	SR-604 (Las Vegas Bl), .2 mi N of Blue Diamond Rd.									
HRLY 00	8845	10350	10950	13900	14860	17080	16400	17800	21000	20800
03-0050	SR-604 (Las Vegas Bl), .3 mi N of Warm Springs Rd.									
HRLY 98	8890	9460	10450	14000	14800	17000	19700	18000	18500	18300

CLARK COUNTY

TABLE 3 - ANNUAL AVERAGE DAILY TRAFFIC AT PORTABLE TRAFFIC COUNT STATIONS -

STATION	1990	1991	1992	1993	1994	1995	1996	1997	1998	1999
03-0051	Warm Springs Rd, Warm Springs Intch overpass of I-15.									
HRLY 99					11300	8800	8500	11000	11500	11900
03-0052	IR-15, S of the Tropicana Intch "Exit 37".									
HRLY 00	31700	35420	37400	42905	50215	67845	93235	112885	118820	130860
03-0053	IR-15, N/B off-ramp of the Tropicana Intch "Exit 37".									
HRLY 00	3400	3960	4100	4785	6400	9295	10160	11685	10485	9900
03-0054	SR-593 (Tropicana Av), .1 mi E of the N/B ramps of the I-15 Tropicana Intch "Exit 37".									
HRLY 00	62500	62125	66450	96700	101500	96200	98400	100000	94000	115400
03-0055	IR-15, N/B on-ramp of the Tropicana Intch "Exit 37", 150' N of Tropicana Av.									
HRLY 00	21195	20250	20100	23655	30225	30280	26465	27095	25470	26880
03-0056	IR-15, N/B off-ramp of I-215 Intch to I-215 E/B.									
HRLY 99						1570	1660	2340	2990	2305
03-0057	IR-15, S/B (right turn) off-ramp of the Tropicana Intch "Exit 37".									
HRLY 00	22300	22300	21100	8400	10800	8510	8720	8980	7375	8040
03-0058	SR-593 (Tropicana Av), 150' E of Industrial Rd.									
HRLY 00	56500	56200	54340	65600	66600	72900	70800	77800	78500	82170
03-0060	IR-15, S/B on-ramp of the Tropicana Intch "Exit 37".									
HRLY 00	3910	3945	3875	4650	5400	7840	10670	12270	11005	9765
03-0061	IR-15, .4 mi S of the Flamingo Intch "Exit 38".									
HRLY 00	67885	70065	70625	86525	102120	111255	126990	143830	148940	167715
03-0062	IR-15, N/B off-ramp of the Flamingo Intch Rd "Exit 38".									
HRLY 00	5420	5565	7255	7430	9750	10600	15440	15650	14040	15585
03-0063	SR-592 (Flamingo Rd), 200' E of the N/B ramps of I-15 Flamingo Rd Intch "Exit 38".									
HRLY 00	57700	59870	61600	60000	63300	68800	74900	81900	77000	84880

CLARK COUNTY

TABLE 3 - ANNUAL AVERAGE DAILY TRAFFIC AT PORTABLE TRAFFIC COUNT STATIONS -

STATION	1990	1991	1992	1993	1994	1995	1996	1997	1998	1999
03-0064	IR-15, N/B on-ramp of the Flamingo Intch "Exit 38" .									
HRLY 00	21300	21300	19000	18550	17400	18960	21110	22345	19755	19105
03-0065	IR-15, S/B off-ramp of the Flamingo Intch "Exit 38", to W Flamingo Rd.									
HRLY 00	9655	11775	10845	10600	12150	11650	11790	11965	10585	10235
03-0066	IR-15, S/B on-ramp of the Flamingo Intch "Exit 38" , 200' W of the N/B on-ramp.									
HRLY 00	4365	5445	6400	8245	10000	10900	15510	14930	13670	13180
03-0067	IR-15, .3 mi S of the Spring Mtn Rd Intch "Exit 39".									
HRLY 00	100955	103000	96815	109390	123120	131105	139810	159905	162480	182385
03-0068	Spring Mountain Rd, 350' E of Industrial Rd.									
					46700	45930	43000	41900	35500	37100
03-0069	Spring Mountain Rd, 75' E of Highland Dr.									
	35000	38700	52000	53000	59000	58000	54300	52900	45000	46800
03-0070	IR-15, N/B on-ramp of the Spring Mtn Rd Intch "Exit 39", 75' S of I-15.									
HRLY 00	13890	14600	13400	10000	12100	11900	9640	9880	9475	9475
03-0071	IR-215, W/B on-ramp from Windmill Ln.									
HRLY 98								9480	10385	7820
03-0072	IR-15, S/B off-ramp of the Spring Mtn Rd Intch "Exit 39", 75' S of I-15.									
HRLY 00	13490	14350	13800	17350	18900	18600	17420	17860	17100	19135
03-0073	SR-591 (Spring Mountain Rd), 150' W of the S/B off-ramp of the I-15 Spring Mtn Rd "Exit 39".									
HRLY 99					54700	53000	52200	50800	43000	48900
03-0074	IR-15, .5 mi N of the Spring Mtn Rd Intch "Exit 39".									
HRLY 00	128335	131950	124015	142390	161665	169030	173720	195055	195455	217575
03-0075	IR-15, N/B off-ramp of the Sahara Av Intch "Exit 40", 300' S of Sahara Av.									
HRLY 00	11720	11700	11900	12785	14650	15325	17235	16755	16070	16325

TABLE 3 - ANNUAL AVERAGE DAILY TRAFFIC AT PORTABLE TRAFFIC COUNT STATIONS -

STATION	1990	1991	1992	1993	1994	1995	1996	1997	1998	1999
03-0076	SR-589 (Sahara Av), on overpass, 50' W of Western Av.									
HRLY 00	68000	70900	80100	76900	84600	78700	70900	74800	72000	74000
03-0077	IR-15, N/B on-ramp of the Sahara Av Intch "Exit 40", 250' N of Sahara Av.									
HRLY 00	18600	18560	19400	19785	18800	20380	18100	18620	17260	18975
03-0078	IR-215, btwn Windmill Ln & Eastern Av.									
HRLY 99								22585	34620	45835
03-0079	IR-15, S/B off-ramp of the Sahara Av Intch "Exit 40", 300' N of Sahara Av.									
HRLY 00	18650	18950	17330	17235	18500	20060	9445	9600	9405	9835
03-0080	SR-589 (Sahara Av), .2 mi W of Rancho Rd.									
HRLY 98	54900	57150	62400	57000	58850	61950	64700	60000	59500	59900
03-0081	IR-15, S/B on-ramp of the Sahara Intch "Exit 40", .1 mi S of Sahara Av.									
HRLY 00	9890	9800	8770	10830	12400	13660	15550	16135	15475	16015
03-0082	IR-215, E/B on-ramp from Eastern Av.									
HRLY 98									1605	5260
03-0083	IR-15, N/B off-ramp of the Charleston Bl Intch "Exit 41", 200' S of Charleston Bl.									
HRLY 00	4645	4580	3840	4555	5325	5280	5790	5115	4735	5015
03-0084	SR-159 (Charleston Bl), 250' E of the I-15 Charleston Bl "Exit 41", E of Grand Central Pk.									
HRLY 96	42900	45200	44000	48000	46600	45580	47000	47000	40000	45200
03-0085	IR-15, N/B off-ramp of the Charleston Bl Intch "Exit 41", 25' N of the structure.									
HRLY 00	4390	4545	5925	4135	4890	5060	5500	5930	5940	6860
03-0086	IR-215, W/B off-ramp to Eastern Av.									
HRLY 98									1910	5195
03-0087	Martin Luther King Bl, 175' N of SR-587 (Charleston Bl).									
HRLY 99					24400	23200	21500	22100	18500	18500

CLARK COUNTY

TABLE 3 - ANNUAL AVERAGE DAILY TRAFFIC AT PORTABLE TRAFFIC COUNT STATIONS -

STATION	1990	1991	1992	1993	1994	1995	1996	1997	1998	1999
03-0088	IR-15, S/B off-ramp of the Charleston Intch "Exit 41", at its jct with I-15.									
HRLY 00	9300	9015	10245	9565	9250	8980	9165	7370	7420	6215
03-0089	SR-159 (Charleston Bl), 350' W of Martin Luther King Bl.									
HRLY 99	39200	39550	42000	40100	42000	42230	45400	42400	43000	44000
03-0090	IR-215, W/B on-ramp from Eastern Av.									
HRLY 99								11115	7290	8325
03-0091	IR-15, S/B on-ramp of the Charleston Bl Intch "Exit 41", 300' S of Highland Dr.									
HRLY 00	8185	8530	7435	7690	9450	10205	10475	12175	12370	16135
03-0092	IR-15, btwn Charleston Bl Intch "Exit 41" & Las Vegas Expy "Exit 42".									
	144755	147775	142690	157930	170600	177320	183120	194860	194415	211245
03-0094	IR-15, N/B off-ramp of the Downtown Expy Intch "Exit 42", S of the ramps to N/B US-95.									
	20030	22125	22000	24630	28090	28330	29180	30655	29150	33225
03-0095	IR-15, S/B on-ramp of the Downtown Expy Intch "Exit 42", from N/B I-15.									
HRLY 98	24100	24075	23000	23810	25400	26060	26840	24895	23455	23000
03-0096	US-95, S of the Downtown Expy Intch "Exit 42".									
HRLY 98	136600	136270	136685	143525	155195	156920	161895	166535	164465	159780
03-0097	IR-15, N/B off-ramp of the Downtown Expy Intch "Exit 42" to N/B I-15.									
HRLY 98	6460	7525	7645	8400	9155	9170	9445	10555	11500	10765
03-0098	IR-15, .1 mi N of the Downtown Expy Intch "Exit 42".									
	80075	81405	82950	91985	94485	102405	105955	114900	121330	130470
03-0099	IR-15, S/B off-ramp of the Downtown Expy Intch "Exit 42" to US-95 N/B on-ramps.									
HRLY 98	8670	8755	9400	9370	9850	10580	10895	10430	11795	15235
03-0101	US-95, btwn the Downtown Expy & M.L.King Bl Intches.									
HRLY 97	132900	133600	140165	145580	155870	165265	170240	176955	178380	192425

CLARK COUNTY

TABLE 3 - ANNUAL AVERAGE DAILY TRAFFIC AT PORTABLE TRAFFIC COUNT STATIONS -

STATION	1990	1991	1992	1993	1994	1995	1996	1997	1998	1999
03-0102	IR-15, S/B off-ramp of the Downtown Expy Intch "Exit 42", to the I-15 S/B on-ramps.									
HRLY 98	23400	24185	24685	25895	30430	30700	31620	33200	35620	43950
03-0103	IR-15, N/B off-ramp of the Downtown Expy Intch "Exit 42", to S/B I-15.									
HRLY 98	25700	26700	23000	25500	27540	26645	26415	28035	26665	27000
03-0105	IR-15, S/B off-ramp loop of the Downtown Expy Intch "Exit 42", to S/B US-95, 220' from I-15.									
	6480	6935	7900	8125	8415	8230	8475	8110	9770	9700
03-0106	US-95, S/B off-ramp loop of the US-95 to N/B I-15, 200' from the Expy.									
	6940	7500	8000	7995	7925	7840	8075	7730	8740	10700
03-0107	US-95, S/B off-ramp of the Casino Center Intch "Exit 75-A", 250' E of I-515.									
HRLY 98	12600	11330	12510	12000	12400	12095	12170	11170	9900	10360
03-0109	IR-215, W/B on-ramp from Pecos Rd.									
HRLY 98									11370	19585
03-0110	Fourth St, 300' N of Stewart St.									
HRLY 98	10825	10700	11000	9535	11550	9845	10700	11000	11000	11000
03-0111	Casino Center Bl, 250' S of Bonanza Rd (SR-579).									
HRLY 98	4100	3710	4015	3480	3600	3260	3500	3800	3750	4000
03-0112	US-95, N/B on-ramp of the Casino Center Intch "Exit 75-A", 250' W of Casino Center Bl.									
	11400	10900	11425	11320	11490	10990	11060	11670	11085	11255
03-0113	US-95, at Las Vegas Bl "Exit 75-B", N/B on-ramp & S/B off-ramp.									
HRLY 98	112600	114040	110750	120205	126195	133855	138665	149695	144080	138165
03-0114	SR-610 (Lamb Bl), at the cattle guard S of I-15.									
HRLY 00	610	715	665	655	630	775	980	940	1550	1550
03-0115	IR-15, N/B off-ramp of the Apex Intch "Exit 58".									
HRLY 00	425	415	385	390	360	305	335	565	495	870

CLARK COUNTY

TABLE 3 - ANNUAL AVERAGE DAILY TRAFFIC AT PORTABLE TRAFFIC COUNT STATIONS -

STATION	1990	1991	1992	1993	1994	1995	1996	1997	1998	1999
03-0116	SR-604 (Las Vegas Bl), .8 mi S of N/B ramps of the Apex Intch "Exit 58".									
HRLY 00	1620	1755	1650	1655	1970	1925	2265	2000	1550	1650
03-0117	IR-15, N/B on-ramp of the Apex Intch "Exit 58", 400' E of the cross traffic rd.									
HRLY 00	725	700	710	720	795	725	795	835	590	655
03-0118	IR-215, W/B on-ramp of I-215 Intch to N/B I-15.									
HRLY 99						1570	21100	28180	33065	36030
03-0119	IR-15, S/B off-ramp of the Apex Intch "Exit 58".									
HRLY 00	660	660	630	635	705	625	645	650	550	520
03-0120	FRCL07, .1 mi N of the S/B ramps of Apex "Exit 58".									
HRLY 99						1200	1350	1510	1700	2450
03-0121	IR-215, E/B off-ramp to Pecos Rd.									
HRLY 98									11790	19820
03-0122	IR-15, S/B on-ramp of the Apex Intch "Exit 58".									
HRLY 00	435	420	415	445	545	460	545	590	555	770
03-0123	IR-15, N/B off-ramp of the US-93 Intch "Exit 63".									
HRLY 00	875	975	710	600	1020	1345	1590	1815	2085	1740
03-0125	IR-15, N/B on-ramp of the US-93 Intch "Exit 58".									
HRLY 00	210	160	175	165	185	245	200	215	215	170
03-0126	IR-215, E/B off-ramp of I-215 to the McCarran Connector.									
HRLY 99							11725	12765	13970	11920
03-0127	IR-15, S/B off-ramp of the US-93 Intch "Exit 58".									
HRLY 00	220	175	165	175	155	240	265	240	250	180
03-0128	Frehner Rd, .5 mi E of Statz St.									
									95	100

TABLE 3 - ANNUAL AVERAGE DAILY TRAFFIC AT PORTABLE TRAFFIC COUNT STATIONS -

STATION	1990	1991	1992	1993	1994	1995	1996	1997	1998	1999
03-0129	IR-215, btwn Las Vegas Bl & Airport Connector.									
HRLY 99							46315	68175	80335	82215
03-0130	IR-15, S/B on-ramp of the US-93 Intch "Exit 58".									
HRLY 99	880	995	800	595	1075	1155	1815	1840	1895	1655
03-0131	IR-215, btwn Airport Connector & Warm Springs Rd.									
HRLY 99							23635	47310	58515	61530
03-0133	IR-15, N/B off-ramp of the Valley of Fire Intch "Exit 64", 100' S of the cross traffic rd.									
HRLY 99	320	350	445	495	540	700	730	710	890	790
03-0134	Valley of Fire State Park Rd, 4.8 mi S of I-15 Valley of Fire Intch "Exit 75".									
HRLY 00	220	300	260	320	340	675	705	685	700	590
03-0135	IR-15, N/B on-ramp the Valley of Fire Intch "Exit 75", to Valley of Fire.									
HRLY 00	200	225	300	350	280	570	605	590	765	490
03-0136	IR-15, S/B off-ramp of the Valley of Fire Intch "Exit 75", 200' N of the cross traffic rd.									
HRLY 00	170	160	215	205	225	295	340	330	535	335
03-0137	IR-15, S/B on-ramp of the Valley of Fire Intch "Exit 75".									
HRLY 00	290	285	360	350	385	545	565	550	675	570
03-0138	IR-15, N/B off-ramp of the Ute Intch "Exit 80", 150' W of the cross traffic rd.									
HRLY 00	10	10	10	10	10	10	50	50	50	55
03-0139	IR-15, N/B on-ramp of the Ute Intch "Exit 80", 150' E of the cross traffic rd.									
HRLY 00	10	10	10	10	10	10	55	55	55	55
03-0141	IR-15, S/B off-ramp of the Ute Intch "Exit 80", at its jct with I-15.									
HRLY 00	10	10	10	10	10	10	30	30	30	35
03-0142	IR-15, S/B on-ramp of the Ute Intch "Exit 80", 200' W of the cross traffic rd.									
HRLY 00	10	10	10	10	10	10	30	30	30	45

CLARK COUNTY

TABLE 3 - ANNUAL AVERAGE DAILY TRAFFIC AT PORTABLE TRAFFIC COUNT STATIONS -

STATION	1990	1991	1992	1993	1994	1995	1996	1997	1998	1999
03-0145	IR-15, N/B off-ramp of the Byron Intch "Exit 84", 300' S of the cross traffic rd.									
HRLY 00	5	5	5	5	5	5	30	30	30	30
03-0146	IR-15, N/B on-ramp of the Byron Intch "Exit 84", 300' S of the cross traffic rd.									
HRLY 00	5	5	5	5	5	5	20	20	20	30
03-0148	IR-15, S/B off-ramp of the Byron Intch "Exit 84", 250' S of the cross traffic rd.									
HRLY 00	5	5	5	5	5	5	15	15	15	15
03-0149	IR-15, S/B on-ramp of the Byron Intch "Exit 84", 250' S of the cross traffic rd.									
HRLY 00	5	5	5	5	5	5	15	15	25	15
03-0150	IR-15, N/B off-ramp of the Hidden Valley Intch "Exit 88", 100' S of the cross traffic rd.									
HRLY 00	140	120	120	110	140	115	120	120	140	145
03-0151	IR-15, N/B on-ramp of the Hidden Valley Intch "Exit 88", .1 mi E of the cross traffic rd.									
HRLY 00	80	80	95	110	125	105	110	110	110	125
03-0153	IR-15, S/B off-ramp of the Hidden Valley Intch "Exit 88", 125' E of the cross traffic rd.									
HRLY 00	70	75	95	110	110	100	105	105	110	110
03-0154	IR-15, S/B on-ramp of the Hidden Valley Intch "Exit 88", 150' S of cross traffic rd.									
HRLY 00	130	115	120	110	130	115	120	120	130	150
03-0155	IR-215, W/B off-ramp to S/B I-15.									
HRLY 99										2245
03-0156	IR-15, N/B off-ramp of the Moapa Intch "Exit 90", btwn the lanes of I-15.									
HRLY 00	615	515	600	560	550	580	565	635	760	590
03-0157	FRCL19 Frontage Rd, .2 mi N of SR-168.									
HRLY 00	2350	2120	2120	2150	2135	2085	2400	2300	2405	2400
03-0158	SR-168 (Glendale -Moapa Rd), .2 mi N of the frontage rd at Glendale "Exit 91".									
HRLY 00	1850	1640	1775	1755	1850	1860	2250	2400	2250	2660

CLARK COUNTY

TABLE 3 - ANNUAL AVERAGE DAILY TRAFFIC AT PORTABLE TRAFFIC COUNT STATIONS -

STATION	1990	1991	1992	1993	1994	1995	1996	1997	1998	1999
03-0159	N 5th St, .2 mi N of Main St.									
									4350	4450
03-0160	IR-15, S/B on-ramp of the Moapa Intch "Exit 90", 100' W of the cross traffic rd.									
HRLY 00	695	645	650	620	620	695	630	715	905	890
03-0161	IR-15, N/B off-ramp of the Glendale Intch "Exit 91", 100' W of the cross traffic rd.									
HRLY 00	120	185	160	175	170	170	170	100	270	230
03-0162	IR-215, from Las Vegas Bl to I-215.									
							39575	59360	70585	72040
03-0163	IR-15, N/B on-ramp of the Glendale Intch "Exit 91", .1 mi E of the cross traffic rd.									
HRLY 00	1060	1000	1040	985	970	1005	855	850	900	1005
03-0164	N 5th St, .1 mi N of Craig Rd.									
									5300	6050
03-0165	FRCL11, 200' S of the Glendale Intch "Exit 91" cross traffic rd.									
HRLY 00	1525	1460	1615	1455	1280	1380	1400	1340	1350	1350
03-0166	IR-15, S/B off-ramp of the Glendale Intch "Exit 91".									
HRLY 00	1030	960	1050	1040	915	1030	975	965	985	950
03-0167	Revere St, .1 mi N of Ann Rd.									
									2850	2850
03-0168	IR-15, N/B off-ramp of the Logandale Intch "Exit 93".									
HRLY 00	995	940	985	1025	1055	1085	1250	1325	1350	1395
03-0169	SR-169 (Logandale Rd), .3 mi S of the N/B ramps of the Logandale Intch "Exit 93".									
HRLY 00	2520	2390	2505	2725	2920	2810	3350	3400	3650	3700
03-0170	IR-15, N/B on-ramp of the Logandale Intch "Exit 93", .1 mi E of the cross traffic rd.									
HRLY 00	295	305	290	320	390	405	435	460	460	505

CLARK COUNTY

TABLE 3 - ANNUAL AVERAGE DAILY TRAFFIC AT PORTABLE TRAFFIC COUNT STATIONS -

STATION	1990	1991	1992	1993	1994	1995	1996	1997	1998	1999
03-0171	IR-15, S/B off-ramp of the Logandale Intch "Exit 93", 400' N of cross traffic rd.									
HRLY 00	310	325	310	340	380	425	455	480	460	535
03-0172	IR-15, S/B on-ramp of the Logandale Intch "Exit 93", 250' S of the cross traffic rd.									
HRLY 00	1010	960	1005	1045	1140	1190	1275	1350	1605	1415
03-0173	Clayton St, .2 mi N of Cheyenne Av.									
									2350	2550
03-0175	IR-15, N/B off-ramp of the Carp/Elgin Intch "Exit 100".									
HRLY 00	10	10	10	10	10	10	40	40	40	40
03-0176	IR-15, N/B on-ramp of the Carp/Elgin Intch "Exit 100", 125' N of the cross traffic rd.									
HRLY 00	10	10	10	10	10	10	40	40	40	40
03-0177	US-95, N/B off-ramp to Rancho Dr "Exit 90A".									
HRLY 99									3315	3280
03-0178	IR-15, S/B off-ramp of the Carp/Elgin Intch "Exit 100".									
HRLY 00	10	10	10	10	10	10	45	45	60	55
03-0179	US-95, N/B off-ramp to Ann Rd "Exit 90B".									
HRLY 99									11120	12060
03-0180	IR-15, S/B on-ramp of the Carp/Elgin Intch "Exit 100".									
HRLY 00	10	10	10	10	10	10	55	55	50	65
03-0181	IR-15, N/B off-ramp of the E Mesa Intch "Exit 110".									
HRLY 00	115	115	115	115	115	115	205	205	205	280
03-0182	IR-15, N/B on-ramp of the E Mesa Intch "Exit 109".									
HRLY 00	115	115	115	115	115	115	225	255	255	270
03-0183	US-95, S/B on-ramp from Ann Rd to US-95 "Exit 90B".									
HRLY 00									12340	14735

CLARK COUNTY

TABLE 3 - ANNUAL AVERAGE DAILY TRAFFIC AT PORTABLE TRAFFIC COUNT STATIONS -

STATION	1990	1991	1992	1993	1994	1995	1996	1997	1998	1999
03-0184	US-95, N/B on-ramp from Ann Rd "Exit 90B".									
HRLY 99									3015	3425
03-0185	IR-15, S/B on-ramp of the E Mesa Intch "Exit 109".									
HRLY 00	150	150	150	150	150	150	275	275	275	370
03-0186	IR-15, S/B off-ramp of the E Mesa Intch "Exit 109".									
HRLY 00	150	150	150	150	150	150	310	300	300	470
03-0187	IR-15, N/B off-ramp of the Bunkerville Intch "Exit 112".									
HRLY 00	70	75	70	80	70	75	70	70	90	125
03-0188	SR-170 (Bunkerville Rd), .9 mi S of I-15 at the Bunkerville Intch "Exit 112".									
HRLY 00	130	140	145	160	135	140	140	145	170	225
03-0189	IR-15, N/B on-ramp of the Bunkerville Intch "Exit 112".									
HRLY 00	30	35	35	30	40	45	40	40	45	50
03-0190	IR-215, E/B on-ramp to I-215 from Las Vegas Bl.									
HRLY 98							2710	3415	3760	3875
03-0191	IR-15, S/B off-ramp of the Bunkerville Intch "Exit 112".									
HRLY 00	30	35	35	30	40	45	40	40	45	50
03-0192	IR-15, S/B on-ramp of the Bunkerville Intch "Exit 112".									
HRLY 00	70	75	70	80	70	75	70	70	90	115
03-0193	SR-144 (Mesquite Bl), .4 mi W of SR-170 to Bunkerville.									
HRLY 00	6200	5745	5100	5520	5625	6130	8200	7500	7500	7400
03-0194	SR-144 (Mesquite Bl), .4 mi E of SR-170 to Bunkerville.									
HRLY 00	7020	7360	7780	8625	9060	9875	12400	13000	13000	15800
03-0195	SR-144 (Mesquite Bl), .1 mi E of Arrowhead Rd.									
HRLY 00	6615	7000	8050	8635	10400	11335	14400	15600	15500	18300

CLARK COUNTY

TABLE 3 - ANNUAL AVERAGE DAILY TRAFFIC AT PORTABLE TRAFFIC COUNT STATIONS -

STATION	1990	1991	1992	1993	1994	1995	1996	1997	1998	1999
03-0196	US-95, S/B off-ramp to Ann Rd "Exit 90B".									
HRLY 99									2365	2605
03-0197	SR-170 (Bunkerville Rd), .8 mi S of SR-144.									
HRLY 00	2120	2525	2780	3080	3235	3525	3600	3700	3800	3650
03-0198	Main St, .1 mi N of SR-170.									
HRLY 99	170	180	200				800	820	840	950
03-0199	IR-15, 1 mi S of Moapa Intch "Exit 90", at mp 90.									
HRLY 00	10315	10755	11620	12935	12680	13570	13250	13920	14925	15730
03-0200	SR-604 (N Las Vegas Bl), .2 mi N of the main gate to Nellis Air Force Base.									
HRLY 98	8960	9140	9715	9700	10800	12590	16100	17000	15700	16600
03-0201	SR-604 (Las Vegas Bl), .1 mi S of Penitentiary Rd.									
HRLY 98	4200	4250	4585	4250	4400	4545	4950	5200	3500	3700
03-0202	US-93, .6 mi N of US-93 Intch "Exit 64".									
HRLY 99	1245	1360	1390	1160	1120	1475	1300	1450	1450	1400
03-0203	Horizon Ridge Pk, .1 mi W of Green Valley Pk.									
HRLY 98									6650	6650
03-0204	SR-168 (Glendale-Moapa Rd), 7 mi E of US-93.									
	190	240	240	255	245	200	230	230	230	220
03-0205	SR-168 (Glendale-Moapa Rd), 1 mi N of the county rd to Moapa.									
HRLY 00	895	875	890	950	920	920	1050	1050	1050	1050
03-0206	Lake Mead Bl, .4 mi W of Rampart Rd.									
HRLY 96						14360	16000	21800	24000	24000
03-0207	SR-169 (Logandale Rd), 200' S of the Morman Church.									
HRLY 00	3600	3545	3530	4500	4320	4090	4400	4700	4800	4850

TABLE 3 - ANNUAL AVERAGE DAILY TRAFFIC AT PORTABLE TRAFFIC COUNT STATIONS -

STATION	1990	1991	1992	1993	1994	1995	1996	1997	1998	1999
03-0208	Stewart Av, .2 mi W of Lamb Bl.									
						14940	15900	15700	15200	15100
03-0210	SR-169 (Logandale Rd), 200' S of Virginia St in Overton.									
HRLY 00	4090	3975	4400	4245	4290	4250	4700	5000	5050	5550
03-0211	SR-169 (Logandale Rd), 100' N of the rd to the Lost City Museum.									
HRLY 00	1240	1280	1310	1770	1260	1170	1350	1350	1350	1400
03-0213	SR-169 (Logandale Rd), 100' S of the rd to the Lost City Museum.									
HRLY 00	920	985	970	1310	1010	930	1300	1290	1330	1350
03-0214	SR-169 (Logandale Rd), 1.2 mi N of the county rd to Overton Beach.									
HRLY 98	720	780	750	930	750	865	780	755	910	890
03-0215	SR-169 (Valley of Fire State Park Rd), .2 mi W of the county rd to Overton Beach.									
HRLY 98					390	440	460	450	460	460
03-0217	County Rd, .2 mi NE of SR-147.									
HRLY 98	1675	1625	1625	1740	1700	1900	1490	1500	1800	1700
03-0218	SR-147 (Lake Mead Bl), .9 mi N of Rd to Callville Bay.									
HRLY 98	1720	1710	1710	1710	1690	1780	1500	1600	1900	2000
03-0219	Callville Bay Rd, .2 mi N of SR-147.									
HRLY 99	1695	1700	1770	2050	1990	2120	1850	1850	2200	2350
03-0220	Decatur Bl, .1 mi S of SR-160.									
									400	400
03-0221	US-93, 3.5 mi S of the NV/AZ Stateline at Hoover Dam.									
HRLY 00	5900	6025	6355	7475	7900	8500	8900	9400	8800	8400
03-0222	US-93, .3 mi S of Lake Shore Rd.									
HRLY 00	9950	10900	11600	11800	12100	12800	13000	13100	13200	13100

TABLE 3 - ANNUAL AVERAGE DAILY TRAFFIC AT PORTABLE TRAFFIC COUNT STATIONS -

STATION	1990	1991	1992	1993	1994	1995	1996	1997	1998	1999
03-0223	Lake Shore Rd, .6 mi N of US-93.									
							3850	2700	3500	3950
03-0224	Lake Shore Rd, .1 mi N of the Lake Mead Fish Hatchery Rd.									
					2400	2270	2150	2100	2150	2700
03-0225	US-93, .25 mi N of Lake Shore Rd.									
HRLY 00	11525	12000	12300	12600	12900	13600	13800	13900	14000	15100
03-0226	US-93, .4 mi N of the S Jct of Nevada Hw in Boulder City.									
HRLY 99	9030	9620	11200	11600	12050	13600	13700	14300	15000	15900
03-0227	Nevada Hw, .1 mi N of Fifth St.									
HRLY 99						15780	15500	15500	13000	12600
03-0228	US-93, .2 mi N of Industrial Rd, S of the divided highway in Boulder City.									
HRLY 99	11250	11450	12500	12100	12800	14400	14500	15000	16200	16900
03-0230	US-95, 1.7 mi N of US-95 at Railroad Pass Intch.									
HRLY 99	32000	27050	27500	30800	32800	31900	35365	37345	37900	38295
03-0231	SR-165 (Nelson Rd), .2 mi E of US-95.									
	145	195	220	220	195	190	200	205	190	150
03-0232	IR-15, N/B off-ramp of the Speedway-Hollywood Bl Intch "Exit 54".									
HRLY 00								345	900	1000
03-0233	IR-15, N/B on-ramp of the Speedway-Hollywood Bl Intch "Exit 54".									
HRLY 00								70	45	75
03-0234	IR-15, S/B off-ramp of the Speedway-Hollywood Bl Intch "Exit 54".									
HRLY 00								70	60	100
03-0235	US-95, in Searchlight, .1 mi S of SR-164.									
HRLY 99	5855	5655	6485	6115	6625	6265	6250	6450	6400	7350

TABLE 3 - ANNUAL AVERAGE DAILY TRAFFIC AT PORTABLE TRAFFIC COUNT STATIONS -

STATION	1990	1991	1992	1993	1994	1995	1996	1997	1998	1999
03-0236	Cottonwood Rd, 1 mi E of US-95 & .2 mi E of the rd to Searchlight Cemetery.									
HRLY 99					540	580	425	470	490	510
03-0237	SR-164 (Nipton Rd), 1.1 mi W of US-95.									
	555	550	895	850	850	820	970	800	790	820
03-0238	SR-164 (Nipton Rd), 18.6 mi W of Searchlight, at the NV/CA Stateline.									
HRLY 99	575	625	980	710	755	660	890	710	700	670
03-0239	IR-15, S/B on-ramp of the Speedway-Hollywood Bl Intch "Exit 54".									
HRLY 00								270	555	1060
03-0240	Speedway Rd, .2 mi W of Hollywood Bl.									
HRLY 99								385	880	1200
03-0241	Hollywood Bl, 100' S of Speedway Bl.									
HRLY 97								370	730	1050
03-0242	US-95, at the NV/CA Stateline, 1.2 mi S of SR-163.									
HRLY 99	1695	1550	2030	2070	2140	2105	2450	2200	2400	2450
03-0243	SR-582 (Boulder Hw), .2 mi S of SR-146 (Lake Mead Dr.) in Henderson.									
HRLY 99	38450	38400	41100	39000	47750	27980	28200	28300	26500	27500
03-0244	SR-146 (Lake Mead Dr), 600' E of SR-582 (Boulder Hw).									
HRLY 97	17950	17900	17900	19000	22250	25515	28200	28800	30500	31800
03-0245	SR-146 (Lake Mead Dr), .2 mi W of SR-582 (Boulder Hw).									
HRLY 99	27000	27100	28900	30700	33750	30250	25000	26100	28000	30000
03-0246	SR-146 (Lake Mead Dr), .2 mi W of the S/B off-ramp of the US-95 Expy.									
HRLY 99	5315	6690	9150	11100	13735	21100	22900	27200	29000	32900
03-0247	SR-582 (Boulder Hw), .4 mi N of SR-146 (Lake Mead Dr) in Henderson.									
HRLY 98	29500	29800	28100	32200	36400	28410	29300	32400	32000	32000

CLARK COUNTY

TABLE 3 - ANNUAL AVERAGE DAILY TRAFFIC AT PORTABLE TRAFFIC COUNT STATIONS -

STATION	1990	1991	1992	1993	1994	1995	1996	1997	1998	1999
03-0248	SR-582 (Boulder Hw), .25 mi N of Water St.									
HRLY 98	36700	38300	33300	35900	42575	32985	34600	36100	36000	34500
03-0249	SR-562 (Sunset Rd), .1 mi W of SR-582 (Boulder Hw) in Henderson.									
HRLY 99	13150	13150	13450	15900	18920	16420	18400	19000	19000	19400
03-0250	SR-562 (Sunset Rd), .2 mi E of Green Valley Pk.									
HRLY 00	28950	31750	30100	30300	30700	32560	34800	36800	39500	38700
03-0251	Green Valley Pk, .1 mi S of SR-562 (Sunset Rd).									
HRLY 98					32300	32500	30100	30700	29000	30100
03-0252	Green Valley Pk, .1 mi N of SR-146 (Lake Mead Dr.)									
HRLY 00						8150	11900	13900	14000	14000
03-0253	SR-562 (Sunset Rd), .1 mi W of Green Valley Pk.									
HRLY 97	35600	39200	38600	38900	29900	31440	32600	33600	37500	36800
03-0254	SR-562 (Sunset Rd), .2 mi W of Eastern Av.									
HRLY 00	25150	27000	28700	28600	31000	34050	32000	34300	37000	38800
03-0255	SR-562 (Sunset Rd), 500' E of Las Vegas Bl.									
HRLY 99	16600	17950	19500	20000	22350	24700	23000	21400	22000	23700
03-0256	SR-582 (Boulder Hw), .8 mi S of Whitney Av, at the Whitney Wash Bridge.									
HRLY 98	24300	23900	23700	27400	27660	24630	24200	26700	26800	27100
03-0257	SR-582 (Boulder Hw), 200' S of SR-593 (Tropicana Av).									
HRLY 00	26500	26300	26600	29300	29395	28230	26900	29400	29000	30400
03-0258	SR-582 (Boulder Hw), .25 mi N of SR-593 (Tropicana Av).									
HRLY 00	25200	25000	27000	28800	28700	26485	25900	28300	28100	29400
03-0259	SR-593 (Tropicana Av), .1 mi W of SR-582 (Boulder Hw).									
HRLY 00	10315	11150	10450	11600	11570	10600	11200	12600	13500	15100

CLARK COUNTY

TABLE 3 - ANNUAL AVERAGE DAILY TRAFFIC AT PORTABLE TRAFFIC COUNT STATIONS -

STATION	1990	1991	1992	1993	1994	1995	1996	1997	1998	1999
03-0260	SR-593 (Tropicana Av), .1 mi E of SR-605 (Paradise Rd).									
HRLY 00	54800	53900	54300	56900	61100	67700	61200	62200	63500	81000
03-0261	SR-605 (Paradise Rd), 400' S of SR-592 (Flamingo Rd).									
HRLY 00	29850	30100	30500	37100	37500	40000	40000	42500	47500	41300
03-0262	SR-593 (Tropicana Av), .25 mi W of SR-605 (Paradise Rd).									
HRLY 00	58400	59600	63000	73100	72500	80350	74500	75700	82500	89900
03-0263	SR-605 (Paradise Rd), .2 mi S of SR-593 (Tropicana Av).									
HRLY 00						25580	31300	31300	33000	34100
03-0264	SR-604 (Las Vegas Bl), S of Hacienda Av , N of Russell Rd.									
HRLY 98								34300	35500	35500
03-0265	Davis Dam Rd, .1 mi NE of SR-163.									
HRLY 99						575	520	550	570	470
03-0266	SR-593 (Tropicana Av), .1 mi W of Koval Ln.									
HRLY 99	56900	52300	50400	58500	62800	69600	64100	65100	71000	95000
03-0267	SR-604 (Las Vegas Bl), 400' N of SR-593 (Tropicana Av).									
HRLY 97	47700	45100	47800	54400	57100	62000	63600	64000	67000	65700
03-0268	SR-604 (Las Vegas Bl), .1 mi S of SR-593 (Tropicana Av).									
HRLY 98	44900	46000	46900	59200	62200	67500	50100	52200	54000	54000
03-0269	SR-593 (Tropicana Av), 450' E of Valley View Bl.									
	41500	42500	44400	52700	54100	58530	60200	61600	63500	63000
03-0270	SR-604 (Las Vegas Bl), .1 mi N of SR-592 (Flamingo Rd).									
HRLY 00	54300	53300	51300	54600	57300	57900	68400	69900	73000	61200
03-0271	SR-582 (Boulder Hw), 100' N of SR-612 (Nellis Bl).									
HRLY 98	33900	35150	36500	26000	26320	25530	25000	26900	26600	27900

CLARK COUNTY

TABLE 3 - ANNUAL AVERAGE DAILY TRAFFIC AT PORTABLE TRAFFIC COUNT STATIONS -

STATION	1990	1991	1992	1993	1994	1995	1996	1997	1998	1999
03-0272	SR-610 (Lamb Bl), .1 mi N of SR-582 (Boulder Hw).									
HRLY 98						32790	32800	33200	33100	37100
03-0273	SR-582 (Boulder Hw), .2 mi N of the I-515 ramps.									
HRLY 00	32650	32950	35145	36400	36740	40950	41500	42600	40200	40300
03-0274	SR-589 (Sahara Av), .2 mi E of Mojave Rd.									
HRLY 00	38600	43000	42200	35600	38300	34900	36600	39400	42000	41700
03-0275	SR-589 (Sahara Av), .2 mi W of SR-606 (Maryland Pk).									
HRLY 00	46750	49350	48100	52800	56670	56500	53700	56000	52500	54600
03-0276	SR-589 (Sahara Av), 300' E of SR-605 (Paradise Rd).									
HRLY 00	48300	50500	53400	57700	61800	61200	58200	60600	60000	60100
03-0277	SR-605 (Paradise Rd), 300' S of SR-589 (Sahara Av).									
HRLY 00	40900	40300	37200	37900	37200	36730	35800	33000	34000	37100
03-0278	SR-605 (Paradise Rd), 450' N of SR-589 (Sahara Av).									
HRLY 00						18700	21300	19400	19000	17700
03-0279	SR-589 (Sahara Av), 100' E of SR-604 (Las Vegas Bl).									
HRLY 00	52600	57000	57300	61900	62750	57280	57300	62700	65000	64900
03-0280	Adams Bl, E of Utah St.									
HRLY 00									1150	1150
03-0281	Jones Bl, 25' N of Oleta Av.									
									1600	1600
03-0282	Jones Bl, .1 mi N of Ann Rd.									
									5850	5850
03-0283	SR-604 (Las Vegas Bl), 150' S of Convention Center Dr.									
HRLY 00	50700	51600	49400	52000	54600	54700	49400	50000	51500	50500

CLARK COUNTY

TABLE 3 - ANNUAL AVERAGE DAILY TRAFFIC AT PORTABLE TRAFFIC COUNT STATIONS -

STATION	1990	1991	1992	1993	1994	1995	1996	1997	1998	1999
03-0284	SR-604 (Las Vegas Bl), 200' N of Convention Center Dr.									
HRLY 00	51500	52400	51200	53900	53200	53300	50800	51400	53000	51900
03-0285	Utah St, S of Adams Bl.									
HRLY 00									1900	1950
03-0286	SR-589 (Sahara Av), .2 mi W of Las Vegas Bl in median.									
HRLY 00	62100	63800	64700	70000	69900	65500	71100	75000	76000	76300
03-0287	SR-604 (Las Vegas Bl), .25 mi S of Main St & 200' N of Cincinnati Av.									
HRLY 00	40600	42150	44500	45400	46800	41430	42900	44900	47500	45600
03-0288	SR-604 (Las Vegas Bl), .1 mi S of Charleston Bl.									
HRLY 00	31830	32625	34215	36365	37780	37765	39300	37100	36000	35300
03-0289	US-95, btwn the Rancho Rd Intch "Exit 77" & Martin L King Bl Intch "Exit 76".									
	122800	123850	130635	136370	148630	155065	158865	165555	167840	181550
03-0290	SR-604 (Las Vegas Bl), .2 mi N of Main St & 150' S of Oakey Bl.									
HRLY 00	32400	33900	35000	37200	35300	36780	38300	40100	46000	45100
03-0291	SR-599 (Rancho Rd), 275' S of Pinto Ln.									
HRLY 99	25200	24300	27400	25300	27000	30000	31900	30800	33500	31000
03-0292	Jones Bl, .2 mi N of Centennial Pk.									
									4450	4450
03-0293	Arizona St, E of Nevada Hw.									
HRLY 00									3150	2800
03-0294	Paradise Rd, .6 mi S of Sunset Rd, btwn Sunset Rd & I-215 ramps.									
HRLY 98								9550	10500	11800
03-0295	SR-159 (Charleston Bl), 300' E of Rancho Rd.									
HRLY 99	32500	34800	37400	36200	38100	37640	40500	41300	39000	43600

CLARK COUNTY

TABLE 3 - ANNUAL AVERAGE DAILY TRAFFIC AT PORTABLE TRAFFIC COUNT STATIONS -

STATION	1990	1991	1992	1993	1994	1995	1996	1997	1998	1999
03-0296	SR-601 (S Main St), 200' N of Utah Av.									
HRLY 00	23400	21700	25000	20300	22700	20485	22500	21700	21200	20800
03-0297	SR-601 (S Main St), 250' N of Clark Av.									
HRLY 00	23600	22600	26000	23400	24870	19560	21500	22300	22000	23100
03-0298	SR-159 (Charleston Bl), 100' W of 4th St for W/B & 150' W for E/B.									
HRLY 98	29900	28900	31700	29700	37400	34760	34300	36000	36600	34100
03-0299	SR-604 (Las Vegas Bl), 150' N of Bonneville Av.									
HRLY 98	29100	26600	28300	29900	30550	30890	34000	32100	31000	30400
03-0300	SR-159 (Charleston Bl), 100' W of S 6th St.									
HRLY 00	31100	27850	30450	30900	33500	32030	32500	34600	31000	32200
03-0301	SR-159 (Charleston Bl), .2 mi W of SR-607 (Eastern Av).									
HRLY 96	28300	25350	28700	29000	30050	34560	36200	34000	31000	33500
03-0302	SR-582 (Fremont St), 300' W of SR-607 (Eastern Av).									
	18100	16950	17800	17800	18190	17330	17900	17500	16500	16600
03-0303	Tenaya Wy, .1 mi N of Desert Inn Rd.									
									1700	1700
03-0304	SR-604 (Las Vegas Bl), 200' N of Fremont St.									
HRLY 98	26200	26650	27700	27500	29260	33040	36200	32800	32000	31400
03-0305	IR-215, George Crockett .3 mi E of Gilespie to the McCarran Connector.									
HRLY 99							2345	2550	2695	2350
03-0306	Airport Connector Rd, N/B off-ramp of the McCarran Connector to Sunset Rd.									
HRLY 99						5245	5910	5700	6500	7650
03-0307	SR-602 (Casino Center Bl), 100' S of E Ogden St.									
HRLY 99					11600	14300	11500	10200	9700	10300

CLARK COUNTY

TABLE 3 - ANNUAL AVERAGE DAILY TRAFFIC AT PORTABLE TRAFFIC COUNT STATIONS -

STATION	1990	1991	1992	1993	1994	1995	1996	1997	1998	1999
03-0308	IR-215, W/B on-ramp to I-215 from McCarran Conn.									
HRLY 99							12355	12950	13200	15115
03-0309	IR-215, W/B off-ramp of I-215 to Las Vegas Bl.									
HRLY 99							4030	5400	5990	6300
03-0310	SR-601 (N Main St), 200' N of Stewart Av.									
HRLY 00	24250	23700	24700	22200	23630	20715	21300	22100	22200	22700
03-0311	SR-604 (Las Vegas Bl), 150' S of SR-579 (Bonanza Rd).									
HRLY 00	24200	27100	27450	27000	29100	28245	29400	30500	32000	30400
03-0312	El Camino Wy, 300' E of Buchanan Bl.									
HRLY 00									2450	2350
03-0313	SR-604 (Las Vegas Bl), .1 mi N of SR-579 (Bonanza Rd).									
HRLY 97	18100	18300	18400	18700	19550	20100	20200	20200	21200	18700
03-0314	SR-579 (Bonanza Rd), 200' W of SR-604 (Las Vegas Bl).									
HRLY 00	17200	17400	18500	17700	20145	21670	21100	22400	21700	21900
03-0315	Marita Dr, 50' N of El Camino Wy.									
HRLY 00									550	510
03-0316	SR-601 (N Main St), .1 mi N of SR-579 (Bonanza Rd).									
HRLY 00	16950	17400	18250	16100	16890	15265	16000	16800	15600	16900
03-0317	SR-579 (Bonanza Rd), 100' W of the W end of the RxR Overpass.									
HRLY 96	17950	19600	24200	24900	25300	25150	21000	21800	21900	24200
03-0318	SR-579 (Bonanza Rd), 400' E of Martin L King Bl.									
HRLY 99	17850	17200	18000	18000	21620	21200	20500	21100	22400	21900
03-0319	SR-579 (Bonanza Rd), 350' W of Martin L King Bl.									
HRLY 99	14350	13700	15700	15700	16370	16050	16000	16600	17600	17600

CLARK COUNTY

TABLE 3 - ANNUAL AVERAGE DAILY TRAFFIC AT PORTABLE TRAFFIC COUNT STATIONS -

STATION	1990	1991	1992	1993	1994	1995	1996	1997	1998	1999
03-0320	SR-579 (Bonanza Rd), .2 mi E of SR-599 (Rancho Rd).									
HRLY 98	13150	13800	15100	14100	15850	15010	15500	15400	17000	17000
03-0321	SR-599 (Rancho Rd), .1 mi N of SR-579 (Bonanza Rd).									
HRLY 99	33200	33500	34900	33200	32650	39180	40600	42800	46400	46700
03-0322	US-95, 500' S of Valley Bl.									
HRLY 99	110500	113200	120715	128405	141360	147350	153135	159285	162090	178315
03-0323	US-95, btwn Decatur Bl Intch "Exit 79" & Valley View Dr Intch "Exit 78".									
HRLY 99	102525	106415	113220	125000	139765	147480	154080	160495	169145	183315
03-0325	SR-604 (Las Vegas Bl), 200' S of the N City limits of Las Vegas, S of Owens Bl.									
	13300	13500	13700	13500	15700	14350	16400	16800	13700	14000
03-0326	SR-601 (N Main St), .1 mi S of SR-604 (Las Vegas Bl), N of Owens Av.									
HRLY 98	13500	13700	14700	13000	14180	12380	14000	12000	11300	8950
03-0327	Industrial Rd, 300' E of Yucca St.									
HRLY 00									1050	1150
03-0328	SR-604 (Las Vegas Bl), 100' S of SR-147 (Lake Mead Bl).									
	22200	23200	24000	21500	25270	22830	22800	21600	20700	20200
03-0329	SR-147 (Lake Mead Bl), 150' E of SR-604 (Las Vegas Bl).									
HRLY 96	24900	24600	26000	28600	32000	32245	31900	30500	34400	36800
03-0330	SR-604 (Las Vegas Bl), .1 mi N of SR-147 (Lake Mead Bl).									
HRLY 98	22300	24400	25200	23500	28150	26100	26200	25800	24300	20600
03-0331	SR-147 (Lake Mead Bl), 300' W of SR-604 (Las Vegas Bl).									
HRLY 98	29850	28500	30200	32800	36800	39100	38800	37100	37800	37700
03-0332	SR-147 (Lake Mead Bl), 150' W of N Bangle St.									
						18790	19900	21500	24400	26600

CLARK COUNTY

TABLE 3 - ANNUAL AVERAGE DAILY TRAFFIC AT PORTABLE TRAFFIC COUNT STATIONS -

STATION	1990	1991	1992	1993	1994	1995	1996	1997	1998	1999
03-0333	SR-147 (Lake Mead Bl), 200' E of Pecos Bl.									
HRLY 98	21875	18550	20300	22700	23700	24670	26500	26600	27000	29100
03-0334	SR-604 (Las Vegas Bl), .2 mi N of Pecos Bl.									
HRLY 00	17375	17700	18300	16700	16150	17515	18500	19000	17500	17500
03-0335	SR-604 (Las Vegas Bl), 400' S of SR-610 (Lamb Bl).									
HRLY 99	12300	12200	12800	11300	12770	13840	12700	13200	12300	13400
03-0336	SR-604 (Las Vegas Bl), .3 mi S of SR-612 (Nellis Bl).									
HRLY 96	10570	9600	9950	8800	9960	10825	11500	11500	10600	11200
03-0337	SR-610 (Lamb Bl), .1 mi S of SR-604 (Las Vegas Bl).									
HRLY 99							10600	12100	11800	13200
03-0338	SR-610 (Lamb Bl), 300' N of SR-147 (Lake Mead Bl).									
HRLY 00					17185	17530	18900	21000	20900	23500
03-0339	SR-147 (Lake Mead Bl), .1 mi W of SR-610 (Lamb Bl).									
HRLY 96	17550	16000	19550	21000	21200	22085	22600	23100	22200	26000
03-0340	SR-147 (Lake Mead Bl), .1 mi E of SR-610 (Lamb Bl).									
HRLY 00	17650	15600	18500	20400	20830	22970	20500	24300	23400	26700
03-0341	SR-147 (Lake Mead Bl), .1 mi E of Mt Hood St.									
HRLY 99	7860	7805	9200	11100	11700	12015	11400	13100	11650	16200
03-0342	SR-610 (Lamb Bl), 1000' N of Owens Av.									
HRLY 98							23400	25800	25700	26300
03-0343	SR-610 (Lamb Bl), 300' S of Owens Av.									
HRLY 96					23120	25160	26000	29300	29400	31400
03-0344	E Bonanza Rd, .3 mi W of SR-610 (Lamb Bl).									
					25100	25850	26100	26400	24700	23200

CLARK COUNTY

TABLE 3 - ANNUAL AVERAGE DAILY TRAFFIC AT PORTABLE TRAFFIC COUNT STATIONS -

STATION	1990	1991	1992	1993	1994	1995	1996	1997	1998	1999
03-0345	SR-610 (Lamb Bl), .1 mi N of Sherrill Av.									
	24300	25500	29100	32100	35000	36920	37500	40400	40500	40900
03-0346	SR-610 (Lamb Bl), .25 mi N of Sahara Av & 50' N of Cleveland St.									
						28430	28400	28500	30000	31100
03-0347	SR-589 (Sahara Av), .25 mi W of Arville St.									
HRLY 98	46500	47450	47150	49500	53000	56165	57800	58200	59000	59400
03-0348	SR-589 (Sahara Av), .2 mi E of Rainbow Bl & 200' W of Torrey Pines Dr.									
HRLY 98	30800	30900	30650	30500	38200	47100	43800	47000	47500	50600
03-0349	SR-595 (Rainbow Bl), .2 mi N of SR-589 (Sahara Av).									
HRLY 99	40700	40150	42900	38700	46900	47650	50400	57600	60000	63200
03-0350	SR-595 (Rainbow Bl), 150' S of Laredo St , S of SR-589 (Sahara Av).									
	39100	42900	46100	41500	45700	46430	49800	49400	53700	51900
03-0351	SR-595 (Rainbow Bl), 200' N of SR-593 (Tropicana Av).									
HRLY 98	20100	20600	22400	23000	27000	27920	30500	31700	32600	34200
03-0352	SR-593 (Tropicana Av), 200' E of SR-595 (Rainbow Bl).									
	19800	21200	23450	25500	29850	34900	37300	39600	46000	47400
03-0353	SR-595 (Rainbow Bl), .1 mi S of SR-593 (Tropicana Av).									
	8365	7645	8050	8300	9700	19080	23400	24100	24100	25300
03-0354	SR-595 (Rainbow Bl), .7 mi N of SR-160 (Pahrump Valley Rd).									
HRLY 98	3805	4200	4935	5200	6500	7375	8550	9250	9250	8300
03-0355	SR-610 (Lamb Bl), .4 mi S of SR-573 (Craig Rd).									
HRLY 99	5085	5485	5615	6500	7700	8540	9300	9500	9800	9750
03-0356	Charleston Bl, .2 mi W of Durango Dr.									
HRLY 98	5260	14400	17300	15000	14870	13635	15800	18100	21000	23000

CLARK COUNTY

TABLE 3 - ANNUAL AVERAGE DAILY TRAFFIC AT PORTABLE TRAFFIC COUNT STATIONS -

STATION	1990	1991	1992	1993	1994	1995	1996	1997	1998	1999
03-0357	Alexander Rd, .3 mi E of Pecos Rd.									
									2250	2250
03-0358	SR-159 (Blue Diamond Rd), .1 mi N of county rd to Red Rock Canyon.									
HRLY 98	1690	2045	2175	2345	2160	2260	2300	2400	2600	2650
03-0359	SR-159 (Blue Diamond Rd), 50' N of SR-160 (Pahrump Valley Rd).									
HRLY 98	1165	1210	1275	1585	1470	1655	1700	1750	1950	2850
03-0360	SR-160 (Pahrump Valley Rd), .3 mi W of SR-159 to Blue Diamond.									
HRLY 98	2740	3065	3500	3900	4480	4850	5300	6050	6350	8300
03-0361	SR-160 (Pahrump Valley Rd), E of SR-159 to Blue Diamond.									
HRLY 99										9000
03-0363	SR-599 (Rancho Rd), 300' N of Vegas Dr.									
HRLY 99	26450	26600	28100	26200	28655	36625	38600	40300	40100	39900
03-0364	SR-147 (Lake Mead Bl), .5 mi E of SR-599 (Rancho Rd).									
HRLY 99						12375	14700	15500	16600	21800
03-0365	Fairway Dr, E of Manchia Dr.									
HRLY 00									650	650
03-0366	SR-599 (Rancho Rd), 50' S of SR-573 (Craig Rd).									
HRLY 99	10960	16400	20250	21000	22460	18940	19170	21400	22100	22600
03-0367	US-95, .5 mi S of the Snow Mtn Intch.									
HRLY 99	6135	5850	5775	6535	5620	6870	5700	5950	6300	6340
03-0368	SR-157 (Charleston Park Rd), .3 mi W of US-95.									
HRLY 99	2250	2315	2260	2530	2800	2560	2700	2900	2450	3150
03-0369	SR-157 (Charleston Park Rd), 1.6 mi W of SR-158 in the Deer Creek Camp Area.									
HRLY 98	1070	1375	1225	1340	1500	1445	1550	1580	1350	1750

CLARK COUNTY

TABLE 3 - ANNUAL AVERAGE DAILY TRAFFIC AT PORTABLE TRAFFIC COUNT STATIONS -

STATION	1990	1991	1992	1993	1994	1995	1996	1997	1998	1999
03-0370	SR-158 (Deer Creek Rd), .6 mi N of SR-157 (Charleston Park Rd).									
HRLY 99	375	500	460	500	570	720	775	840	530	970
03-0371	SR-158 (Deer Creek Rd), 450' S of SR-156 (Lee Canyon Rd).									
HRLY 99	240	295	275	300	370	435	465	500	320	550
03-0372	SR-156 (Lee Canyon Rd), 2 mi W of SR-158 to the Deer Creek Camp Area.									
HRLY 98	320	450	375	410	595	650	695	770	430	900
03-0373	SR-156 (Deer Creek Rd), .6 mi W of US-95.									
HRLY 98	260	315	280	315	520	520	560	580	360	560
03-0374	US-95, 5.9 mi N of SR-156 to Lee Canyon.									
HRLY 99	4390	4185	4375	5175	4690	4930	4100	4200	4400	4300
03-0375	US-95, .1 mi N of mp 129.									
HRLY 99	3650	3400	3465	3635	3170	3355	3250	3400	3480	3490
03-0376	SR-607 (Civic Center Dr), 200' S of Renada Circle , .2 mi from Cheyenne Av.									
	11100	11200	11600	11600	12280	12150	11000	11600	11600	11100
03-0377	SR-607 (Civic Center Dr), 250' S of Ferguson Ave, .3 mi N of Carey Av.									
HRLY 96	11900	12500	13000	12800	14100	14130	13200	13400	13500	12500
03-0378	IR-15, 1 mi N of the Craig Rd Intch "Exit 48".									
HRLY 00	10865	11480	11925	12905	13665	14630	15030	16695	18045	20180
03-0379	IR-15, S/B off-ramp of the Craig Rd Intch "Exit 48" .									
HRLY 00	375	585	510	665	1000	1080	1150	1440	1400	1535
03-0380	SR-573 (Craig Rd), 300' W of the I-15 Craig Rd Intch "Exit 48".									
HRLY 00	8980	13300	15300	16800	20420	24045	28100	29300	33300	35400
03-0381	IR-15, S/B on-ramp of the Craig Rd Intch "Exit 48".									
HRLY 00	1830	2335	3225	3500	3540	3635	4385	7030	9000	9870

CLARK COUNTY

TABLE 3 - ANNUAL AVERAGE DAILY TRAFFIC AT PORTABLE TRAFFIC COUNT STATIONS -

STATION	1990	1991	1992	1993	1994	1995	1996	1997	1998	1999
03-0382	IR-15, N/B off-ramp of the Craig Rd Intch "Exit 48".									
HRLY 00	8190	9700	10215	10980	11445	11750	13840	17910	19970	20960
03-0383	IR-15, N/B on ramp of the Craig Rd Intch "Exit 48".									
HRLY 00	400	570	555	650	1500	1680	2035	2350	2090	2860
03-0384	Airport Connector Rd, W/B on-ramp of the McCarran Connector from Sunset Rd.									
HRLY 98						3070	4650	3300	3800	5700
03-0385	SR-573 (Craig Rd), 300' E of I-15 Craig Rd Intch "Exit 48".									
HRLY 99	19550	21700	23600	24800	28900	32040	39800	41300	43900	44800
03-0386	Pecos Rd, .3 mi S of SR-573 (Craig Rd).									
HRLY 00						4735	5250	5850	6250	6400
03-0387	IR-15, .6 mi N of the Cheyenne Av Intch "Exit 46".									
HRLY 00	26685	29245	31630	33770	33650	35160	38585	47845	53670	56765
03-0388	IR-15, S/B off-ramp of the Cheyenne Av Intch "Exit 46".									
	1235	1485	1300	1595	1890	1840	2045	2250	2500	2590
03-0389	SR-574 (Cheyenne Av), 350' E of Losee Rd.									
	23700	25500	27500	28900	30500	33980	30800	34000	35800	35800
03-0390	IR-15, S/B on-ramp of the Cheyenne Av Intch "Exit 46".									
HRLY 98	11600	11500	11160	12750	13590	14340	15010	13530	13500	13985
03-0391	IR-15, N/B off-ramp of the Cheyenne Av Intch "Exit 46".									
HRLY 00	11300	11330	11030	12100	12100	14585	13950	13215	13420	13905
03-0392	SR-574 (Cheyenne Av), 200' W of SR-607 (Civic Center Dr).									
	28500	31200	29375	30000	32800	31570	33200	32300	33700	33300
03-0393	IR-215, Gilespie off-ramp of the McCarran Connector.									
HRLY 99							1910	2160	2285	3010

CLARK COUNTY

TABLE 3 - ANNUAL AVERAGE DAILY TRAFFIC AT PORTABLE TRAFFIC COUNT STATIONS -

STATION	1990	1991	1992	1993	1994	1995	1996	1997	1998	1999
03-0394	IR-15, N/B on-ramp of the Cheyenne Ave Intch "Exit 46".									
	1520	1650	2160	2030	2050	1870	1565	2140	2475	2565
03-0396	US-95, S/B on-ramp to the US-95/Rancho Rd Intch "Exit 77".									
HRLY 98	10645	10375	10600	9870	10325	10815	10560	11035	10900	11800
03-0397	US-95, N/B off-ramp of the US-95/Rancho Rd Intch "Exit 77".									
HRLY 98	10320	9960	10300	9590	10360	10850	11205	11260	10670	11465
03-0398	US-95, N/B on-ramp of the US-95/Rancho Rd Intch "Exit 77".									
HRLY 98	4155	4770	5115	5300	6030	6880	8300	8265	8160	10200
03-0399	US-95, S/B off-ramp of the Rancho Rd Intch "Exit 77", 400' W of Rancho Rd.									
HRLY 98	4510	4915	5865	3195	6485	7200	7735	7760	7660	9650
03-0400	IR-215, E/B off-ramp to Warm Springs Rd from I-215.									
HRLY 99							6805	15260	14560	12060
03-0401	SR-599 (Rancho Rd), N of the Rancho Rd Intch "Exit 77".									
HRLY 99	36300	36900	39000	37500	38700	45650	46800	48800	52000	50100
03-0402	SR-599 (Rancho Rd), 100' N of W Mesquite Av.									
HRLY 99	26000	25600	26300	27500	28525	37980	38600	38900	41500	41100
03-0403	SR-592 (Flamingo Rd), 500' W of Spencer St.									
HRLY 00	47700	53100	55600	56200	60200	57450	62700	61700	58000	58500
03-0404	SR-592 (Flamingo Rd), 400' E of Pecos Bl.									
HRLY 00	40000	43450	43500	50600	53000	48570	49600	53400	55000	53900
03-0405	SR-592 (Flamingo Rd), 300' E of Mountain Vista St.									
HRLY 97	18300	20750	22300	28200	27875	28095	30300	30000	30900	30500
03-0406	SR-573 (Craig Rd), .2 mi E of SR-599 (Rancho Rd).									
HRLY 99	4515	10000	11750	13200	13240	19385	21000	21300	22200	22500

TABLE 3 - ANNUAL AVERAGE DAILY TRAFFIC AT PORTABLE TRAFFIC COUNT STATIONS -

STATION	1990	1991	1992	1993	1994	1995	1996	1997	1998	1999
03-0407	SR-573 (Craig Rd), btwn Nellis Blvd & Salmon Dr.									
HRLY 00	17300	19150	19900	20500	21935	23085	24000	26700	26000	26900
03-0408	US-95, N/B off-ramp of the M.L.K. Bl Intch "Exit 76-C".									
HRLY 96	5550	5150	5000	5065	5600	5240	5540	5285	4115	4450
03-0409	US-95, S/B on-ramp of the M.L.K. Bl Intch "Exit 76-C", at the Downtown Expy.									
HRLY 96	4550	4600	4090	4145	5050	4960	5835	6115	6425	6425
03-0410	SR-582 (Boulder Hw), btwn SR-589 (Sahara Av) & St Louis Av.									
HRLY 98	28500	29500	31300	28600	32000	29610	29100	30700	29000	29100
03-0412	IR-15, N/B off-ramp of the D St & Washington St Intch "Exit 44".									
HRLY 00	4920	5385	4750	5895	6440	6225	7780	7460	7780	8550
03-0413	Ft Apache Rd, 400' N of Cheyenne Av.									
HRLY 98									5400	5900
03-0416	SR-578 (Washington St), .1 mi W of "H" Street									
HRLY 99	12300	13000	12835	13175	14120	13330	13500	13600	15800	15500
03-0417	IR-15, N/B on-ramp of "D" St & Washington St Intch "Exit 44".									
HRLY 00	1735	1845	2015	1825	1940	1875	2115	2115	2235	2490
03-0418	Town Center Dr, .1 mi N of Alta Dr.									
									7900	7900
03-0419	IR-15, S/B off-ramp of the "D" St & Washington St Intch "Exit 44".									
HRLY 00	1945	2035	2090	1915	1880	1850	2040	2040	2160	2405
03-0421	Buffalo Dr, 25' N of Oleta Av (N of SR-160).									
HRLY 98									130	130
03-0422	Rainbow Bl, .3 mi N of Ann Rd.									
									2250	2250

CLARK COUNTY

TABLE 3 - ANNUAL AVERAGE DAILY TRAFFIC AT PORTABLE TRAFFIC COUNT STATIONS -

STATION	1990	1991	1992	1993	1994	1995	1996	1997	1998	1999
03-0423	IR-15, S/B on-ramp of the "D" St & Washington Av Intch "Exit 44".									
HRLY 00	4525	5220	5135	5385	4585	6005	6935	6935	7235	8830
03-0424	IR-15, N of the "D" & Washington St Intch "Exit 44".									
	74310	74680	77170	84445	87280	93900	95395	104660	110710	117985
03-0425	IR-15, N/B off-ramp of the Lake Mead Bl Intch "Exit 45", Wye to E/B Lake Mead Bl.									
HRLY 00	11100	9945	9635	10420	11750	11000	8985	10490	11015	11920
03-0426	SR-147 (Lake Mead Bl), E of the N/B off-ramp of the I-15 Lake Mead Bl Intch "Exit 45".									
HRLY 00	21670	20600	17500	17300	20500	19640	20500	22400	22500	22500
03-0427	IR-15, N/B off-ramp of the Lake Mead Bl Intch "Exit 45", Wye to W/B Lake Mead Bl.									
HRLY 00	2945	3500	3675	4470	4850	4700	6725	6750	7575	8570
03-0430	IR-15, N/B on-ramp of the Lake Mead Bl Intch"Exit 45".									
HRLY 00	1015	1030	1290	1290	1230	1290	1205	1490	1615	1675
03-0431	IR-15, S/B on-ramp from Lola Av, Lake Mead Bl Intch "Exit 45".									
HRLY 00	11250	10720	11800	12600	13080	15425	12400	13630	12940	13560
03-0432	IR-15, S/B off-ramp of the Lake Mead Bl Intch "Exit 45".									
HRLY 00	1025	1110	1165	1130	1175	940	1275	1420	1600	1660
03-0433	IR-15, S/B on-ramp Lake Mead Bl Intch "Exit 45".									
HRLY 00	4225	3715	4155	4380	4675	4630	5830	6500	6780	7770
03-0435	IR-15, S of the W Mesquite Intch "Exit 120", .2 mi N of mp-119.									
HRLY 00	9495	10020	10840	12095	11240	12655	12065	12555	12650	14145
03-0436	IR-15, N/B off-ramp of the W Mesquite Intch "Exit 120".									
HRLY 00	2125	1810	1770	1970	1460	1585	1580	1750	1690	1985
03-0437	IR-15, N/B on-ramp of the W Mesquite Intch "Exit 120".									
HRLY 00	1470	1310	1530	1500	1290	1425	1750	1675	1540	1740

TABLE 3 - ANNUAL AVERAGE DAILY TRAFFIC AT PORTABLE TRAFFIC COUNT STATIONS -

STATION	1990	1991	1992	1993	1994	1995	1996	1997	1998	1999
03-0438	IR-215, E/B on ramp to I-215 W/B from Warm Springs Rd.									
HRLY 99							180	790	1110	1405
03-0439	IR-15, S/B off-ramp of the W Mesquite Intch "Exit 120".									
HRLY 00	1265	1200	1255	1295	1100	1335	1845	2075	1855	1930
03-0440	IR-15, S/B on-ramp of the W Mesquite Intch "Exit 120", 400' W of the cross traffic rd.									
HRLY 00	1765	1485	1190	1360	1150	1375	1480	1290	1290	1365
03-0441	IR-15, N of W Mesquite Intch "Exit 120", at mp121.									
HRLY 00	8340	9235	10665	11530	12000	12455	12600	13265	13065	14465
03-0442	IR-15, N/B off-ramp of the E Mesquite Intch "Exit 122".									
HRLY 00	230	580	665	715	1080	1030	1220	1270	1385	1830
03-0443	Sandhill Rd, 100' W of the N/B ramps of E Mesquite Intch "Exit 122".									
HRLY 00	3345	4645	5340	6625	7980	9200	11700	13400	14000	16500
03-0444	IR-15, N/B on-ramp of the E Mesquite Intch "Exit 122".									
HRLY 00	1350	1655	1930	2360	2655	2860	3070	3475	4350	4440
03-0445	IR-215, W/B off-ramp from I-215 to Warm Springs Rd.									
HRLY 97							460	955	1260	1400
03-0446	IR-15, S/B off-ramp of the E Mesquite Intch "Exit 122".									
HRLY 00	1220	1630	1790	2100	2210	2885	2755	3305	3940	3905
03-0447	IR-15, S/B on-ramp of the E Mesquite Intch "Exit 122".									
HRLY 00	215	740	800	830	1240	1300	1065	1980	2165	2265
03-0448	Adams Bl, 300' W of Buchanan Bl.									
HRLY 00										5800
03-0449	US-95, S/B off-ramp of the Decatur Bl Intch "Exit 79", under S/B lanes of Decatur Bl.									
HRLY 99	4140	4360	4735	5545	6035	6445	7565	7965	8265	8000

CLARK COUNTY

TABLE 3 - ANNUAL AVERAGE DAILY TRAFFIC AT PORTABLE TRAFFIC COUNT STATIONS -

STATION	1990	1991	1992	1993	1994	1995	1996	1997	1998	1999
03-0450	US-95, S/B on-ramp of the Decatur Bl Intch "Exit 79", .2 mi from Decatur Bl.									
HRLY 99	12530	11315	11550	11550	11450	11215	10400	9665	9105	9800
03-0451	US-95, N/B off-ramp of the Decatur Bl Intch "Exit 79", .2 mi from Decatur Bl.									
HRLY 99	10420	9980	9735	9355	10600	10370	9430	8695	8645	9300
03-0452	US-95, N/B on-ramp of the Decatur Bl Intch "Exit 79", 350' W of Decatur Bl.									
HRLY 99	4445	5240	5640	7035	7000	7470	7400	7795	8085	9250
03-0453	IR-15, S of the I-215 Intch.									
HRLY 00	37420	40435	41555	44935	51950	54690	46425	47590	48040	53020
03-0454	Nevada Hw, 200' N of Park St.									
HRLY 99				3470	3600	4060	3800	3850	3500	3400
03-0455	Nevada Hw, .4 mi S of US-93 (Truck Route).									
HRLY 00	3760	4095	3980	3900	3315	4570	4550	4550	4200	4100
03-0456	Buchanan Bl, 300' S of US-93 (Nevada Hw).									
HRLY 99					10050	9920	11000	11200	11300	10500
03-0457	Valley Dr, .2 mi N of Gowan Rd.									
									2150	2150
03-0458	Adams Bl, 300' E of Buchanan Bl.									
HRLY 00					7300	8350	8350	8800	8500	9100
03-0459	Adams Bl, 300' E of Av "G".									
HRLY 00					4600	5120	5000	5000	4700	4800
03-0460	Adams Bl, 300' W of Utah St.									
HRLY 00					3300	3500	3500	3450	3400	3750
03-0461	Utah St, 150' S of Av "I".									
HRLY 00	4255	4100	4125	3820	3850	3780	4050	3700	3900	3400

CLARK COUNTY

TABLE 3 - ANNUAL AVERAGE DAILY TRAFFIC AT PORTABLE TRAFFIC COUNT STATIONS -

STATION	1990	1991	1992	1993	1994	1995	1996	1997	1998	1999
03-0462	Utah St, 150' N of Av "I".									
HRLY 98					2800	2750	2700	2550	2700	2400
03-0463	Park St, 300' E of Nevada Hw.									
HRLY 00	580	550	555	580	560	650	695	815	850	850
03-0464	SR-582 (Boulder Hw), .1 mi S of Major Av.									
HRLY 98	32000	34300	34500	37500	41400	22860	23800	27100	27100	26300
03-0465	SR-582 (Boulder Hw), .1 mi N of Major Av.									
HRLY 99	33100	35100	35000	36000	40950	24000	24500	27100	25500	26500
03-0466	Lake Mountain Dr, N of Valencia Dr.									
HRLY 00									1600	1600
03-0467	SR-582 (Boulder Hw), 200' S of SR-562 (Sunset Rd).									
HRLY 99	32500	33850	29400	35600	37485	28730	29900	32700	34000	32600
03-0468	SR-146 (Lake Mead Dr), .1 mi E of Hillcrest Dr.									
HRLY 99	29350	31000	32900	33900	37700	26240	29400	30700	34000	36400
03-0469	SR-146 (Lake Mead Dr), btwn Ivy St & Burkholder St.									
HRLY 99	16300	15700	16900	16800	19970	21370	23300	25200	25500	25900
03-0470	SR-146 (Lake Mead Dr), 200' E of Ash St.									
HRLY 99	11960	11950	11500	12700	16400	17290	19200	20800	21500	22600
03-0471	SR-146 (Lake Mead Dr), .2 mi W of Mohawk Dr.									
HRLY 98	6000	5250	6425	7490	8830	10190	10900	11200	11500	12600
03-0472	Water St, 100' S of Brown St.									
	5775	6865	6010	6710	7145	6405	6800	6850	7100	7100
03-0473	Water St, .2 mi S of Victory St.									
HRLY 98					13475	13260	11700	11400	12000	11900

CLARK COUNTY

TABLE 3 - ANNUAL AVERAGE DAILY TRAFFIC AT PORTABLE TRAFFIC COUNT STATIONS -

STATION	1990	1991	1992	1993	1994	1995	1996	1997	1998	1999
03-0474	Water St, 200' N of Army St.									
HRLY 97					10150	9990	9900	9100	8300	8250
03-0475	Water St, 200' N of Ocean Av.									
					5865	5000	4900	5000	4550	4200
03-0476	Water St, 400' E of Ocean Av.									
					4700	4390	4200	4150	3450	3300
03-0477	Major Av, 100' N of Federal St.									
					5850	5590	6000	6200	5700	5500
03-0478	Pacific Av, 200' N of New Mexico Wy.									
	1370	1295	1330	1265	1550	1675	1600	1550	1300	2150
03-0479	Pacific Av, 100' S of Colorado St.									
	1525	1400	1465	1715	1750	1790	1700	1650	1700	2300
03-0480	Pacific Av, 200' N of Atlantic Av.									
HRLY 97	7755	7030	5080	4510	6400	6395	6250	6400	6550	5850
03-0481	Allen Ln, 100' N of Alexander Rd.									
									2100	2400
03-0482	Pacific Av, 200' N of Country Club Dr.									
	8945	8110	8060	9215	11800	7115	7300	7400	7600	7500
03-0483	Horizon Dr, 400' W of Greenway Rd.									
	6695	8075	7690	9770	11900	11480	13000	15900	17000	18100
03-0484	Cimmeron Rd, .1 mi N of SR-589 (Sahara Av.)									
									2650	2650
03-0485	Pecos Rd, 200' S of Mary Ann Av.									
	17200	17600	17700	16500	15770	18430	19200	20200	20800	21200

TABLE 3 - ANNUAL AVERAGE DAILY TRAFFIC AT PORTABLE TRAFFIC COUNT STATIONS -

STATION	1990	1991	1992	1993	1994	1995	1996	1997	1998	1999
03-0486	Pueblo Pl, 50' N of Sausalito Dr.									
						115	100	180	230	220
03-0487	Pueblo Pl, 100' S of Warm Springs Rd.									
					100	170	150	170	160	160
03-0488	Pueblo Pl, 300' S of Aztec Ln.									
	415	380	435	425	430	430	450	500	470	470
03-0489	Mohawk Dr, 150' S of SR-146 (Lake Mead Dr).									
HRLY 99	785	825	930	945	900	930	950	1050	950	780
03-0490	SR-573 (Craig Rd), .1 mi W of driveway to Craig Ranch Golf Course.									
	6200	10300	10700	12000	13880	20380	23700	24500	27900	31800
03-0491	SR-574 (Cheyenne Av), 200' E of SR-599 (Rancho Rd).									
	11750	15500	16600	17500	20245	21150	19200	20300	22300	23300
03-0492	SR-574 (Cheyenne Av), .5 mi W of M.L.K. Bl.									
	10400	14100	14900	16550	21200	21660	22900	23500	24800	26800
03-0493	SR-574 (Cheyenne Av), .3 mi W of Losee Rd.									
	12400	14700	15800	18900	23300	26345	24700	27400	28900	27800
03-0494	SR-574 (Cheyenne Av), .2 mi E of Civic Center Dr.									
HRLY 99	23500	23900	24900	25200	27600	25840	27200	26700	27900	27500
03-0495	SR-574 (Cheyenne Av), .2 mi W of Pecos Bl.									
HRLY 00	18400	19300	20500	20335	20725	21190	22300	23900	22400	22100
03-0496	SR-574 (Cheyenne Av), .2 mi E of Pecos Bl.									
HRLY 00	11700	12300	13150	13400	13660	14265	14600	15200	16100	16500
03-0497	Commerce St, .2 mi N of Carey Av.									
									6500	6500

CLARK COUNTY

TABLE 3 - ANNUAL AVERAGE DAILY TRAFFIC AT PORTABLE TRAFFIC COUNT STATIONS -

STATION	1990	1991	1992	1993	1994	1995	1996	1997	1998	1999
03-0498	Gowan Rd, 150' W of Buffalo Dr.									
									4800	4800
03-0499	Civic Center Dr, .1 mi N of SR-574 (Cheyenne Av).									
									7100	7100
03-0500	Carey Av, .2 mi E of SR-599 (Rancho Rd).									
HRLY 99	6760	6500	6800	5600	6200	7550	6650	9800	12200	12800
03-0501	Carey Av, 300' W of Martin L King Bl.									
HRLY 98	9020	8680	9100	7300	8100	9865	11400	12500	12900	13000
03-0502	Carey Av, 300' E of Martin L King Bl.									
				6700	7600	8550	9400	8800	10700	11400
03-0503	Carey Av, .2 mi W of SR-607 (Civic Center Dr).									
HRLY 98						14220	15300	15100	15000	15400
03-0504	SR-147 (Lake Mead Bl), .1 mi E of Bruce St.									
HRLY 98	28850	27200	28800	29800	34000	34610	33400	33500	34000	35200
03-0505	SR-147 (Lake Mead Bl), .2 mi E of Civic Center Dr & 50' E of Daley St.									
	26900	25000	26500	28400	33400	33850	32700	32800	33300	35600
03-0506	SR-147 (Lake Mead Bl), .1 mi E of Nellis Bl.									
HRLY 98	18600	17000	19500	23000	24260	26080	27000	29600	28700	28100
03-0507	Vegas Dr, .2 mi W of Decatur Bl.									
						12150	12500	13000	12800	12300
03-0509	Carey Av, .1 mi E of Nellis Bl.									
									1550	1550
03-0510	Vegas Dr, .1 mi E of SR-599 (Rancho Rd).									
HRLY 98					9800	11380	12000	11600	12100	12900

CLARK COUNTY

TABLE 3 - ANNUAL AVERAGE DAILY TRAFFIC AT PORTABLE TRAFFIC COUNT STATIONS -

STATION	1990	1991	1992	1993	1994	1995	1996	1997	1998	1999
03-0511	Vegas Dr, .1 mi W of Martin L King Bl.									
HRLY 98					6600	11775	14100	14100	14100	13700
03-0512	Owens Av, .1 mi E of Martin L King Bl.									
HRLY 97	10650	12250	13300	11100	11870	13050	15600	16000	14300	14300
03-0513	Owens Av, .1 mi W of SR-601 (Main St).									
	9585	11000	11750	9740	10820	11650	14000	15300	13000	11700
03-0514	Owens Av, 100' E of SR-601 (Main St).									
					9300	10495	11600	13200	11300	9900
03-0515	Owens Av, 400' W of SR-607 (Eastern Av).									
HRLY 98	9635	10800	10500	10500	12300	12075	13300	15300	13000	14500
03-0516	Los Feliz St, .1 mi S of SR-147 (Lake Mead Bl).									
									85	85
03-0517	SR-578 (Washington Av), .1 mi W of SR-604 (Las Vegas Bl).									
HRLY 99	8775	8950	9500	9800	10000	9015	9100	7500	11200	11100
03-0518	SR-578 (Washington Av), .1 mi E of SR-604 (Las Vegas Bl).									
HRLY 00					8800	8760	8800	6400	11700	11600
03-0519	SR-578 (Washington Av), .2 mi E of Bruce St.									
HRLY 98					10190	8100	7100	5150	10500	11700
03-0520	E Bonanza Rd, 150' W of 11th St.									
HRLY 00					20200	21200	21800	21900	22200	22000
03-0521	E Bonanza Rd, 150' E of 19th St.									
HRLY 97						20210	23200	23000	20800	20000
03-0522	E Bonanza Rd, 300' W of Mojave Rd.									
					27475	29370	30000	29800	27400	27600

CLARK COUNTY

TABLE 3 - ANNUAL AVERAGE DAILY TRAFFIC AT PORTABLE TRAFFIC COUNT STATIONS -

STATION	1990	1991	1992	1993	1994	1995	1996	1997	1998	1999
03-0523	E Bonanza Rd, .7 mi E of Lamb Bl.									
	25500	25500	26000	26200	24830	24875	25100	25400	23700	23700
03-0524	Stewart Av, 200' E of SR-601 (Main St).									
HRLY 99						10840	10500	11000	10500	10700
03-0525	Mojave Rd, .2 mi N of SR-159 (Charleston Bl).									
									8000	8000
03-0526	Marina Dr, 150' W of Ville Dr.									
HRLY 00									210	220
03-0528	Stewart Av, 150' W of 10th St.									
HRLY 97						9660	10200	10300	10000	8900
03-0529	Evans Av, .2 mi E of Civic Center Dr.									
									4100	4100
03-0532	Ogden Av, 100' E of 4th St.									
HRLY 98					14820	15280	15800	14000	13400	13400
03-0533	Ogden Av, 75' E of 8th St.									
					8570	8225	8500	6100	5500	5500
03-0534	Carson Av, btwn SR-601 (Main St) & First St.									
HRLY 99					2980	7480	4200	3500	3500	3450
03-0535	IR-215, W/B on-ramp to I-215 from E/B Warm Springs Rd.									
HRLY 98							2435	2455	2895	2630
03-0537	Carson Av, btwn 4th St & SR-604 (Las Vegas Bl).									
HRLY 99					7640	7755	8700	8600	8400	7700
03-0538	Carson Av, btwn 8th St & 9th St.									
HRLY 99					4000	4060	3500	4000	3900	3500

TABLE 3 - ANNUAL AVERAGE DAILY TRAFFIC AT PORTABLE TRAFFIC COUNT STATIONS -

STATION	1990	1991	1992	1993	1994	1995	1996	1997	1998	1999
03-0539	Bridger Av, btwn SR-601(Main St) & First St.									
HRLY 98					6940	6900	7500	7050	7750	7550
03-0541	Bridger Av, btwn 3rd St & 4th St.									
HRLY 98					11250	12320	12600	8500	9350	9700
03-0542	Bridger Av, btwn 4th St & SR-604 (Las Vegas Bl).									
HRLY 98					10550	11550	9800	9100	9150	9000
03-0543	Bridger Av, btwn 6th St & 7th St.									
HRLY 97						3680	4500	3600	4600	4350
03-0544	Bonneville Av, btwn SR-601 (Main St) & First St.									
HRLY 99	1310	1275	1320	1380	1800	2590	6700	6800	7800	7900
03-0545	Robindale Rd, 300' E of Pecos Rd.									
HRLY 99									5650	5850
03-0546	Colorado St, 50' W of Nevada Hw.									
HRLY 00									1200	1200
03-0547	Bonneville Av, btwn SR-604 (Las Vegas Bl) & 6th St.									
HRLY 99					4200	4025	5400	5900	5650	5400
03-0549	Gass Av, btwn 3rd St & 4th St.									
HRLY 99					1075	1270	1750	2100	1900	1700
03-0551	Gass Av, btwn SR-604 (Las Vegas Bl) & 7th St.									
HRLY 99					2490	2440	2650	2800	2900	2600
03-0552	SR-159 (W Charleston Bl), 300' E of Torrey Pines Dr.									
HRLY 99	22400	25600	27200	29200	29800	29845	33800	34300	34000	37900
03-0553	SR-159 (W Charleston Bl), .1 mi W of Mohawk St.									
HRLY 98	26700	31300	34450	35900	36200	36900	37300	39100	39500	38800

CLARK COUNTY

TABLE 3 - ANNUAL AVERAGE DAILY TRAFFIC AT PORTABLE TRAFFIC COUNT STATIONS -

STATION	1990	1991	1992	1993	1994	1995	1996	1997	1998	1999
03-0554	SR-159 (W Charleston Bl), .1 mi E of Decatur Bl.									
HRLY 98	29700	32000	34200	33800	34000	35190	35600	37000	36000	34000
03-0555	SR-159 (E Charleston Bl), .1 mi W of Mojave Rd.									
HRLY 96	23350	25200	25500	27000	28000	30000	30500	31000	30000	31300
03-0556	SR-159 (E Charleston Bl), .1 mi W of Sandhill Rd.									
HRLY 99	24450	25550	29000	26900	29400	30960	33400	34000	32000	33400
03-0557	SR-159 (E Charleston Bl), .2 mi E of SR-610 (Lamb Bl).									
	33350	38500	35400	36900	41000	45090	45000	46600	44800	50100
03-0558	W Oakey Bl, 300' W of SR-599 (Rancho Rd).									
HRLY 99						17070	17200	16700	13800	14600
03-0559	W Oakey Bl, E of SR-599 (Rancho Rd.)									
HRLY 99							16300	15800	15900	16200
03-0560	Wyoming Av, 250' W of Industrial Rd.									
						19830	20100	19700	18700	18000
03-0562	SR-589 (W Sahara Av), btwn Westwind Rd & Lindell Rd.									
HRLY 98	39900	42000	43900	45400	48000	50530	52000	52900	53000	55200
03-0563	SR-589 (E Sahara Av), E of Palm St.									
	21350	20900	20700	21000	22700	20700	20900	22500	23000	24900
03-0564	SR-589 (E Sahara Av), 300' E of SR-610 (Lamb Bl).									
HRLY 98	15650	17350	17100	17600	17330	17500	17700	22200	23900	30600
03-0565	Desert Inn Rd, .1 mi W of Paradise Rd.									
HRLY 98				9700	9800	10270			40000	41300
03-0566	Desert Inn Rd, .4 mi E of Paradise Rd.									
HRLY 97						17300		31900	35000	36100

CLARK COUNTY

TABLE 3 - ANNUAL AVERAGE DAILY TRAFFIC AT PORTABLE TRAFFIC COUNT STATIONS -

STATION	1990	1991	1992	1993	1994	1995	1996	1997	1998	1999
03-0567	Desert Inn Rd, 125' E of Arabella St.									
HRLY 98					32240	32850	38300	39200	38500	38900
03-0568	Desert Inn Rd, .2 mi E of SR-607 (Eastern Av).									
HRLY 00					28500	31430	36600	37300	36600	37000
03-0569	Desert Inn Rd, .2 mi W of Sandhill Rd & 25' E of Brentwood St.									
HRLY 00					30100	33220	34900	35600	35000	36900
03-0570	Spring Mountain Rd, 150' E of Arville St.									
	29700	32800	33500	34700	38650	39460	40300	38900	33000	36800
03-0572	Sands Av, 200' E of Koval Ln.									
HRLY 98	37000	33700	33600	38100	42400	41200	33400	32400	31000	32400
03-0573	Twain Av, 200' W of Cambridge St.									
HRLY 98	24850	24900	24800	24900	26700	25875	24400	24600	22500	24100
03-0574	SR-592 (Flamingo Rd), .1 mi E of Decatur Bl.									
HRLY 98	45100	48100	49100	47600	49750	50700	52600	57500	58000	56400
03-0575	SR-592 (Flamingo Rd), 200' E of Valley View Bl.									
HRLY 98	56700	58800	59500	56100	63300	68280	73000	77500	78000	75900
03-0576	SR-592 (Flamingo Rd), 800' E of Koval Ln.									
HRLY 00	48500	52900	55600	53900	55000	52000	58700	70000	66000	66700
03-0577	SR-592 (Flamingo Rd), 350' E of Palos Verdes St.									
HRLY 00	49600	54100	52700	56200	59800	54600	61600	65000	58500	59100
03-0578	SR-592 (Flamingo Rd), 300' W of Pecos Bl.									
HRLY 00	39900	45300	46300	50200	55200	53580	56500	55300	55500	55500
03-0579	SR-593 (Tropicana Av), 300' W of Maryland Pk.									
HRLY 99	46100	45300	48400	49400	52300	54075	57300	58200	57000	60400

CLARK COUNTY

TABLE 3 - ANNUAL AVERAGE DAILY TRAFFIC AT PORTABLE TRAFFIC COUNT STATIONS -

STATION	1990	1991	1992	1993	1994	1995	1996	1997	1998	1999
03-0580	SR-593 (Tropicana Av), .1 mi E of Spencer St.									
HRLY 00	42500	43500	44700	49400	48900	50560	53600	54000	54500	61200
03-0581	SR-593 (Tropicana Av), 200' W of McLeod Dr.									
HRLY 00	41900	44100	43300	44400	43100	47100	49900	51500	55500	58000
03-0582	SR-593 (Tropicana Av), 300' W of the S/B off-ramp of US-95.									
HRLY 00	42550	44450	47300	48600	51400	53375	53500	58000	58500	60300
03-0583	SR-593 (Tropicana Av), .1 mi E of N/B off-ramp of US-95.									
HRLY 00	38450	39650	42500	44000	40130	39780	40500	42600	42600	43200
03-0584	SR-593 (Tropicana Av), .2 mi E of Mountain Vista St.									
HRLY 00	26250	27550	26100	28200	26800	31260	29200	30700	31900	32600
03-0585	Russell Rd, .1 mi W of Maryland Pk.									
HRLY 99							21300	22400	23000	23800
03-0586	Russell Rd, 300' E of Spencer St.									
HRLY 00					29500	26350	22000	22000	23000	23500
03-0587	Russell Rd, 150' E of Topaz St.									
HRLY 97				17100	19420	17165	18000	18000	19000	17200
03-0588	Russell Rd, 50' W of Palm Av.									
HRLY 99						16200	17800	19300	21500	19500
03-0589	Russell Rd, 250' E of Mountain Vista St.									
HRLY 97	9290	10700	11700	13200	14000	13390	18000	18000	19500	19200
03-0590	SR-596 (Jones Bl), 200' N of Evergreen Av.									
HRLY 99	26900	29500	29950	27700	28580	30600	32000	31200	30500	33400
03-0591	SR-596 (Jones Bl), 100' S of W Elton Av.									
HRLY 99	27600	31700	32000	29100	29570	34720	34500	33600	33000	36700

TABLE 3 - ANNUAL AVERAGE DAILY TRAFFIC AT PORTABLE TRAFFIC COUNT STATIONS -

STATION	1990	1991	1992	1993	1994	1995	1996	1997	1998	1999
03-0592	SR-596 (Jones Bl), .1 mi N of US-95 (Las Vegas Expy).									
HRLY 97	32700	32800	30400	25700	24280	33525	34400	34400	34400	33300
03-0593	SR-596 (Jones Bl), .1 mi S of Vegas Dr.									
HRLY 99	24000	24700	25400	21700	20900	25395	26000	25700	24600	26900
03-0594	SR-596 (Jones Bl), .1 mi N of Smoke Ranch Rd.									
	14750	15550	16200	13400	13840	15330	16400	16200	16200	14900
03-0595	SR-596 (Jones Bl), .1 mi S of Gowan Rd.									
	8475	9255	9600	8000	7870	9365	9400	9500	9500	9550
03-0596	Decatur Bl, .2 mi N of SR-593 (Tropicana Av).									
HRLY 98	15500	15900	16400	17500	18720	19100	21100	21200	23500	30500
03-0597	Decatur Bl, 250' N of SR-592 (Flamingo Rd).									
					28500	31050	34600	33600	34000	36200
03-0598	Decatur Bl, 300' N of Spring Mtn Rd.									
					33390	34750	38600	39300	39000	41200
03-0600	Decatur Bl, .1 mi N of SR-589 (Sahara Av).									
HRLY 99					47500	43260	43000	46400	50000	51300
03-0601	Decatur Bl, 300' N of Doe Av.									
HRLY 99						46470	50700	47900	48000	52900
03-0602	Decatur Bl, .1 mi N of SR-159 (Charleston Bl).									
HRLY 99					45750	48900	51800	48000	48000	53400
03-0604	Decatur Bl, 300' S of US-95 (Las Vegas Expy).									
HRLY 97					49100	52480	52100	48300	50500	56200
03-0605	Decatur Bl, .1 mi N of W Washington Av.									
HRLY 96					32185	34000	33600	36300	37500	35300

CLARK COUNTY

TABLE 3 - ANNUAL AVERAGE DAILY TRAFFIC AT PORTABLE TRAFFIC COUNT STATIONS -

STATION	1990	1991	1992	1993	1994	1995	1996	1997	1998	1999
03-0606	Decatur Bl, .2 mi N of Vegas Dr.									
HRLY 96					38650	30255	31500	31900	33400	35000
03-0607	Decatur Bl, 300' S of Smoke Ranch Rd.									
HRLY 96					26860	28375	20100	20700	22700	23500
03-0608	Decatur Bl, .2 mi W of Rancho Dr, 75' N of Bevvie Dr.									
HRLY 99	10100	10050	11050	12000	13950	16250	16200	15800	16500	17400
03-0610	Valley View Bl, .1 mi S of SR-589 (Sahara Av).									
	29500	29800	33200	30900	30240	29360	29600	31700	31000	29900
03-0611	Valley View Bl, 150' N of La Pasada Av & .25 mi N of SR-589 (Sahara Av).									
HRLY 99					27030	29130	29400	27500	27500	29600
03-0612	Valley View Bl, .1 mi N of W Oakey Bl.									
HRLY 99					23740	25870	26100	24400	24500	26900
03-0613	SR-599 (Rancho Rd), .1 mi N of SR-589 (Sahara Av).									
HRLY 98	19600	18500	19600	18600	18200	18720	18900	18300	23000	21700
03-0614	SR-599 (Rancho Rd), .4 mi S of SR-159 (Charleston Bl), btwn Laurie & Llewllynn Dr.									
HRLY 99	20650	19300	22000	18900	19965	21260	24300	23100	24500	22500
03-0615	SR-599 (Rancho Rd), 250' S of Vegas Dr.									
HRLY 99	28700	28400	29700	27900	29750	35700	37000	41700	41600	42900
03-0616	SR-599 (Rancho Rd), .1 mi S of Carey Av.									
HRLY 99	21000	22800	23350	21800	21080	32740	36400	37000	38400	40900
03-0617	SR-599 (Rancho Rd), .1 mi N of Carey Av.									
HRLY 99	17400	18850	19650	18600	21800	29950	33000	34500	35800	35200
03-0618	SR-599 (Rancho Rd), .1 mi S of SR-574 (Cheyenne Av).									
HRLY 99	24800	26500	28500	27000	29900	27945	28800	28800	30000	30900

TABLE 3 - ANNUAL AVERAGE DAILY TRAFFIC AT PORTABLE TRAFFIC COUNT STATIONS -

STATION	1990	1991	1992	1993	1994	1995	1996	1997	1998	1999
03-0619	Martin L King Bl, .2 mi N of SR-159 (Charleston Bl).									
HRLY 99					15700	16150	15000	15500	13000	18800
03-0621	Martin L King Bl, 300' N of SR-579 (Bonanza Rd).									
HRLY 98					20470	21875	22200	22600	24400	26700
03-0622	Martin L King Bl, .1 mi N of Owens Av.									
HRLY 98					18600	21260	26500	26600	26000	25000
03-0623	Martin L King Bl, .3 mi S of Carey, 200' S of Balzar Av.									
HRLY 98					15600	18800	22900	24900	26200	27200
03-0624	Martin L King Bl, .7 mi S of SR-574 (Cheyenne Av), 150' N of Cartier Av.									
HRLY 98	2510	3200	3585	3600	9050	12820	18000	19700	22000	23800
03-0625	SR-602 (Casino Center Bl), btwn Clark Av & Lewis Av.									
					7435	8290	7400	6700	7000	7400
03-0626	4th St, btwn Clark Av & Lewis Av.									
HRLY 99	5575	5685	6040	5910	6270	6270	5900	5400	8000	7300
03-0627	4th St, 100' S of Ogden Av.									
HRLY 97	6120	5975	6200	6065	6870	6870	6500	7000	8300	8300
03-0628	SR-605 (Paradise Rd), 200' N of Twain Av.									
HRLY 98	38550	36200	37100	40700	41100	40800	42800	45000	48500	45400
03-0629	Maryland Pk, 200' N of Hacienda Av.									
HRLY 00					17900	16415	16100	16500	19500	18400
03-0630	Maryland Pk, 500' S of SR-592 (Flamingo Rd).									
HRLY 00					38500	37215	36400	38800	38000	37000
03-0631	Maryland Pk, 900' N of SR-592 (Flamingo Rd).									
HRLY 99	40400	40550	42400	40800	43000	43530	43900	44700	43500	42600

CLARK COUNTY

TABLE 3 - ANNUAL AVERAGE DAILY TRAFFIC AT PORTABLE TRAFFIC COUNT STATIONS -

STATION	1990	1991	1992	1993	1994	1995	1996	1997	1998	1999
03-0632	Maryland Pk, 250' S of Sierra Vista Dr.									
HRLY 00					42400	41880	42200	42700	42000	42000
03-0633	Maryland Pk, .1 mi N of Desert Inn Rd.									
HRLY 99	37800	37800	39100	35700	43100	42990	42900	44100	43000	42000
03-0635	Maryland Pk, btwn Exley Av & San Pedro Dr.									
					34700	30370	31000	31900	29000	28700
03-0636	Maryland Pk, .1 mi N of SR-159 (Charleston Bl), just N of Bonneville Av.									
HRLY 00	15700	13000	14200	14500	15700	18200	18600	19400	19500	18700
03-0637	Maryland Pk, .1 mi S of E Bonanza Rd.									
HRLY 96					12540	12300	11900	12500	12000	12100
03-0638	Maryland Pk, 300' N of E Bonanza Rd.									
HRLY 98					7370	7520	7300	7500	6850	7150
03-0640	Bruce St, 125' N of Todd Av.									
HRLY 98					9130	10390	9600	9300	9500	10600
03-0641	Bruce St, 300' N of E Owens Av & 100' N of E Webb Av.									
HRLY 98	5520	5645	6525	5795	6160	6650	6700	6750	6850	8500
03-0643	Bruce St, .1 mi N of SR-147 (Lake Mead Bl).									
							5350	5520	5800	5700
03-0644	SR-607 (Eastern Av), .2 mi N of Patrick Ln.									
HRLY 98					35000	37720	35800	37700	39000	37900
03-0645	SR-607 (Eastern Av), 125' S of Reno Av.									
HRLY 00					26600	34440	34800	34700	33500	34400
03-0646	SR-607 (Eastern Av), 200' N of Harmon Av.									
HRLY 99	27550	26450	28900	29700	29300	33980	36400	35100	35500	35300

TABLE 3 - ANNUAL AVERAGE DAILY TRAFFIC AT PORTABLE TRAFFIC COUNT STATIONS -

STATION	1990	1991	1992	1993	1994	1995	1996	1997	1998	1999
03-0647	SR-607 (Eastern Av), 300' N of SR-592 (Flamingo Rd).									
HRLY 97	28650	28700	29650	28700	28300	34170	35000	35300	35000	35100
03-0648	SR-607 (Eastern Av), .1 mi N of Desert Inn Rd.									
HRLY 99						29320	31900	33100	35000	34100
03-0649	SR-607 (Eastern Av), .1 mi S of SR-589 (Sahara Av).									
HRLY 99						30770	33300	34500	34500	34000
03-0650	SR-607 (Eastern Av), 200' S of Peyton Dr.									
	26600	28600	29300	27500	26400	30570	32300	32300	31500	32400
03-0651	SR-607 (Eastern Av), 400' S of Stewart Av.									
HRLY 98				28400	28700	30040	30200	31400	29500	29500
03-0652	SR-607 (Eastern Av), .2 mi N of Washington Av & 100' N of Theresa Av.									
HRLY 99	25000	26600	25600	26200	28540	28455	28700	29500	30900	31200
03-0653	SR-607 (Civic Center Dr), .1 mi N of Tonopah Av, N of Perliter Av.									
HRLY 99	21000	22000	22000	23200	24820	24875	25100	25400	25000	25300
03-0654	SR-607 (Civic Center Dr), 200' N of SR-147 (Lake Mead Bl).									
	15000	15250	15000	16400	18560	18100	18000	19200	18500	18400
03-0655	Pecos Rd, .2 mi S of SR-593 (Tropicana Av) & 100' S of Villa Wy.									
HRLY 97						31900	32300	33100	33000	32700
03-0656	Pecos Rd, .2 mi N of SR-593 (Tropicana Av).									
HRLY 99					23800	27530	28300	28500	29500	27900
03-0657	Pecos-McLeod Rd, 300' S of Twain Av.									
HRLY 99					23400	20100	23300	23200	22500	21800
03-0658	McLeod Dr, 100' S of Karen Av.									
HRLY 97					13800	11500	12000	11900	12000	12500

CLARK COUNTY

TABLE 3 - ANNUAL AVERAGE DAILY TRAFFIC AT PORTABLE TRAFFIC COUNT STATIONS -

STATION	1990	1991	1992	1993	1994	1995	1996	1997	1998	1999
03-0659	St Louis Av, .1 mi S of Wyoming Av.									
HRLY 98				10500	11800	13000	13600	13400	13500	14400
03-0660	Pecos Rd, 250' S of Stewart Av.									
HRLY 98	14850	15900	16500	15000	15500	17060	18700	19900	20000	21200
03-0662	Pecos Rd, btwn Lilis Av & Glendale Av.									
HRLY 96	14300	14000	14100	13200	13500	14445	15100	15900	14500	14600
03-0663	Pecos Rd, .1 mi N of SR-604 (Las Vegas Bl).									
HRLY 00					10200	11850	12000	13200	12800	13900
03-0664	SR-610 (Lamb Bl), .3 mi S of SR-159 (Charleston Bl).									
						30030	28700	28900	30400	30700
03-0666	SR-610 (Lamb Bl), 75' N of Carey Av.									
HRLY 00					13230	13495	15400	17800	18000	20200
03-0668	Mountain Vista St, .2 mi S of SR-593 (Tropicana Av).									
HRLY 99					22460	22895	23300	24300	23500	23200
03-0670	SR-612 (Nellis Bl), 100' S of Harmon Av.									
HRLY 00	15050	15200	14950	15700	15745	16165	16700	17200	17900	18200
03-0671	SR-612 (Nellis Bl), .2 mi N of SR-582 (Flamingo Rd).									
HRLY 00	29550	32400	33700	35200	35990	33850	37000	37900	38600	38600
03-0672	SR-612 (Nellis Bl), 150' N of Linda Av.									
HRLY 98	28100	29800	29700	33300	33425	33080	34800	37800	37400	38000
03-0673	SR-612 (Nellis Bl), .1 mi N of Vegas Valley Dr.									
HRLY 00	29850	31400	31100	36700	37485	37880	39200	40200	42800	43500
03-0675	SR-612 (Nellis Bl), .2 mi S of SR-579 (E Bonanza Rd).									
HRLY 97	42500	45350	43800	47500	46380	44620	48600	49600	49400	49400

CLARK COUNTY

TABLE 3 - ANNUAL AVERAGE DAILY TRAFFIC AT PORTABLE TRAFFIC COUNT STATIONS -

STATION	1990	1991	1992	1993	1994	1995	1996	1997	1998	1999
03-0676	SR-612 (Nellis Bl), 100' N of E Monroe Av.									
HRLY 97	37200	39450	37500	39600	38400	39035	40300	41900	40400	40400
03-0677	SR-612 (Nellis Bl), .1 mi N of SR-147 (Lake Mead Bl).									
HRLY 98	29250	30050	29700	28200	30000	29000	29200	32100	32100	30400
03-0678	SR-612 (Nellis Bl), 300' S of Alto Dr.									
HRLY 99	26700	27500	27600	26300	26640	26800	27600	29800	29800	28700
03-0679	SR-612 (Nellis Bl), 300' N of SR-574 (Cheyenne Av).									
HRLY 98	23350	23500	24600	22700	22700	23540	24400	25900	25900	23300
03-0680	SR-612 (Nellis Bl), .1 mi S of SR-604 (N Las Vegas Bl).									
HRLY 00	14360	13550	14500	14200	15395	15180	16000	17000	17000	16400
03-0681	SR-592 (W Flamingo Rd), .1 mi E of SR-595 (Rainbow Bl).									
HRLY 96	25950	24400	26000	27400	31400	35690	42300	42800	43000	41800
03-0682	SR-592 (W Flamingo Rd), .3 mi W of Decatur Bl & 500' W of Edmund St.									
	41200	42800	43400	40400	43960	44800	47000	54100	53000	51500
03-0683	SR-593 (Tropicana Av), .1 mi W of Decatur Bl.									
	32900	36300	38300	40400	44600	50120	54900	58200	63000	61900
03-0684	SR-607 (Eastern Av), .1 mi N of SR-562 (Sunset Rd).									
HRLY 00					32700	34400	32000	34400	36500	36100
03-0685	Mountain Vista St, .5 mi N of SR-562 (Sunset Rd).									
HRLY 99	18800	24500	24850	24600	24200	21815	23600	24300	23500	24800
03-0686	Callville Bay Rd, .1 mi E of N Shore Rd to Overton.									
HRLY 98					640	670	560	550	590	580
03-0687	Needles Hw, .5 mi S of SR-163 (Laughlin Hw).									
HRLY 99	1135	1025	1075	1165	1090	2000	2000	2000	2000	1900

CLARK COUNTY

TABLE 3 - ANNUAL AVERAGE DAILY TRAFFIC AT PORTABLE TRAFFIC COUNT STATIONS -

STATION	1990	1991	1992	1993	1994	1995	1996	1997	1998	1999
03-0688	Needles Hw, .1 mi S of Desert Dr.									
HRLY 99	8360	9590	10830	11500	11600	11270	11100	11100	11000	10300
03-0689	SR-163 (Laughlin Hw), .5 mi E of Needles Highway.									
HRLY 99	4060	3925	4585	4435	5700	5950	6000	5900	5750	5400
03-0690	Davis Dam Rd, 200' E of Casino Dr.									
	1635	1590	1520	1855	1680	1010	950	850	800	800
03-0691	Casino Dr, .1 mi S of SR-163 (Laughlin Hw).									
	1410	1775	1695	1360	1500	575	550	500	350	350
03-0692	Bruce Woodbury Dr, .6 mi S of Big Bend Dr300' N of Desert Dr.									
HRLY 99	8440	9530	10700	11100	11400	9840	10400	9900	10500	9500
03-0693	Bruce Woodbury Dr, .1 mi E of Needles Highway.									
HRLY 99	7585	8885	10100	10500	10800	10490	9200	8900	9000	8500
03-0694	Pecos Rd, 150' N of E Bonanza Rd.									
HRLY 98	19800	20700	19950	17900	17940	23515	23100	24800	23500	24000
03-0695	US-95, S/B off-ramp of the RxR Pass Intch "Exit 56".									
HRLY 00	2530	2430	2730	2590	2955	3025	2850	3050	3495	3615
03-0696	US-95, S/B on-ramp of the RxR Pass Intch "Exit 56".									
HRLY 00	390	340	355	370	395	470	420	540	560	510
03-0697	SR-171 (Airport Connector Rd), on-ramp to the McCarran Connector from Warm Springs Rd.									
HRLY 98							3225	3535	4340	3630
03-0698	US-95, N/B off-ramp of the RxR Pass Intch "Exit 56".									
HRLY 00	365	370	395	365	420	500	440	560	560	520
03-0699	US-95, N/B on-ramp of the RxR Pass Intch "Exit 56".									
	2455	2545	2850	2935	3090	3370	3255	3485	3780	3745

TABLE 3 - ANNUAL AVERAGE DAILY TRAFFIC AT PORTABLE TRAFFIC COUNT STATIONS -

STATION	1990	1991	1992	1993	1994	1995	1996	1997	1998	1999
03-0700	US-95, N/B off-ramp of the Valley View Bl Intch "Exit 77".									
HRLY 99	7720	8500	9655	7650	7350	7375	6670	6875	5380	6700
03-0701	US-95, N/B on-ramp of the Valley View Bl Intch "Exit 77".									
HRLY 99	3090	3900	4415	4700	5180	5970	5355	5845	7585	7500
03-0702	US-95, S/B off-ramp of the Valley View Bl Intch "Exit 77".									
HRLY 99	4170	4625	5400	5450	6090	6835	7225	6785	8810	8980
03-0703	US-95, S/B on-ramp of the Valley View Bl Intch "Exit 77".									
HRLY 99	7515	6810	7655	5905	5780	5560	4965	4545	3960	4600
03-0704	IR-215, W/B on-ramp to I-215 from W/B Warm Springs Rd.									
HRLY 98							6900	6330	6950	5805
03-0707	US-95, N/B off-ramp of the Jones Bl Intch "Exit 79", 100' W of the Downtown Expy.									
HRLY 99	13750	12300	12885	11400	12185	11485	12470	12840	11045	10805
03-0708	US-95, N/B on-ramp of the Jones Bl Intch "Exit 79", 50' E of the Downtown Expy.									
HRLY 99	2325	3095	3335	4000	4615	4550	5600	5800	6605	6665
03-0709	US-95, S/B off-ramp of the Jones Bl Intch "Exit 79", 300' E of the Downtown Expy.									
HRLY 99	3195	3530	4110	4760	5450	6065	6615	6815	7530	7685
03-0710	US-95, S/B on-ramp of the Jones Bl Intch "Exit 79", 10' W of the Downtown Expy.									
HRLY 99	12780	11950	11870	10360	11260	10775	10310	11000	9690	10005
03-0711	SR-595 (Rainbow Bl), .2 mi N of Alta Dr.									
HRLY 99	36800	37000	42200	41100	44680	42300	44800	52000	53900	55100
03-0713	US-95, 300' S of Lone Mtn Rd.									
HRLY 98	13900	17300	18960	24930	25915	29300	32920	34745	44380	48820
03-0715	US-95, .5 mi S of the Alexander Rd Overpass.									
HRLY 98	19200	24725	28525	36040	39810	46025	53090	56885	66080	70220

CLARK COUNTY

TABLE 3 - ANNUAL AVERAGE DAILY TRAFFIC AT PORTABLE TRAFFIC COUNT STATIONS -

STATION	1990	1991	1992	1993	1994	1995	1996	1997	1998	1999
03-0716	US-95, 100' S of SR-574 (Cheyenne Av).									
HRLY 66	32000	40150	45400	50450	56940	64580	74710	78680	92220	97035
03-0717	IR-15, btwn Speedway "Exit 54" & Apex Rd " Exit 58".									
								17160	18620	19845
03-0718	US-95, .2 mi S of Vegas Dr.									
HRLY 99	47625	56155	65370	68550	75585	84430	94330	95260	109910	116250
03-0719	US-95, 300' S of Summerlin Pk off-ramp.									
HRLY 99	67150	77095	85000	103675	117600	128005	138640	146670	161145	175005
03-0720	US-95, .4 mi N of the Ann Rd Intch.									
HRLY 99	15700	17100	19400	23850	27090	27780	28500	29600	22985	24775
03-0721	SR-599 (Rancho Rd), N of Lone Mountain Rd.									
HRLY 98	6120	7975	10500	12700	11600	11950	12900	13400	16600	16400
03-0722	US-95, N/B on-ramp of the Rainbow/Summerlin Intch "Exit 81-B", .25 mi N of Rainbow Bl.									
HRLY 98	9415	10350	10600	8865	9500	10945	10630	11045	12135	12230
03-0723	Statz St, .1 mi N of Owens Av.									
									2150	2200
03-0724	Owens Av, .4 mi W of Hollywood Bl.									
									3850	3900
03-0725	Washington Av, 200' E of Hollywood Bl.									
									1100	1100
03-0727	IR-215, E/B on-ramp to I-215 from the W/B McCarran Connector.									
HRLY 99							8300	11180	12300	12155
03-0728	IR-15, btwn the Henderson Intch "Exit 27" & the Arden Intch "Exit 33", at mp-30.									
HRLY 00	25405	26275	27785	29855	34370	34795	34795	36000	36035	36620

CLARK COUNTY

TABLE 3 - ANNUAL AVERAGE DAILY TRAFFIC AT PORTABLE TRAFFIC COUNT STATIONS -

STATION	1990	1991	1992	1993	1994	1995	1996	1997	1998	1999
03-0729	IR-15, .1 mi N of the Glendale Intch "Exit 91", .2 mi N of mp-92.									
HRLY 00	10975	11370	12300	13605	13225	14160	13715	14285	14875	15975
03-0730	IR-15, 2 mi S of the Valley of Fire Intch "Exit 75".									
HRLY 00	10675	11085	11960	13225	13135	13975	13630	14290	15245	16335
03-0731	IR-15, N/B on-ramp of the Charleston Bl Intch "Exit 41".									
HRLY 00	8700	8455	9570	8950	9100	8400	9050	6720	6845	7085
03-0732	Grand Central Pk, btwn Charleston Bl & the N/B ramps to I-15.									
HRLY 99	13560	13540	14325	12100	14300	14400	14550	14600	14700	14500
03-0733	SR-582 (Boulder Hw), .2 mi N of Gibson Rd.									
HRLY 00	24800	25150	24300	28800	30250	24140	23500	27100	29800	30200
03-0734	SR-147 (Lake Mead Bl), .4 mi E of Los Feliz St.									
HRLY 96	2155	2165	2825	2525	2500	2630	2850	2500	3100	3450
03-0735	SR-573 (Craig Rd), 200' E of US-95 Expy.									
HRLY 98	8750	14100	16500	17800	18300	25265	28100	33000	28700	29500
03-0736	SR-574 (Cheyenne Av), .1 mi W of SR-610 (Lamb Bl).									
HRLY 96	11000	11100	11100	12350	12460	12885	12600	13100	13800	14000
03-0737	SR-574 (Cheyenne Av), .1 mi E of SR-610 (Lamb Bl).									
HRLY 97	9790	10700	10700	11400	11475	11530	12400	12900	13200	13300
03-0738	SR-596 (Jones Bl), 100' S of Edna Av.									
	26500	27000	27600	23700	24700	27490	30000	28800	29500	30000
03-0739	SR-596 (Jones Bl), btwn SR-589 (Sahara Av) & O'Bannon Dr.									
HRLY 99	25700	25600	26050	23800	25370	26800	29200	28000	28500	29600
03-0740	Warm Springs Rd, .2 mi E of SR-607 (Eastern Av).									
HRLY 97	10800	14850	14500	13200	16000	17800	23900	32000	29000	32000

CLARK COUNTY

TABLE 3 - ANNUAL AVERAGE DAILY TRAFFIC AT PORTABLE TRAFFIC COUNT STATIONS -

STATION	1990	1991	1992	1993	1994	1995	1996	1997	1998	1999
03-0741	Buchanan Bl, 300' S of Adams Bl.									
HRLY 00	4360	4700	4890	4755	5200	5530	5800	6200	6000	5550
03-0742	Buchanan Bl, 300' S of Club House Dr in Boulder City.									
HRLY 00					2000	2420	2850	3050	2400	2400
03-0743	Georgia Av, .1 mi S of Adams Bl in Boulder City.									
HRLY 00			1870	2110	2200	2400	2650	2750	2850	2300
03-0745	College Dr, .1 mi N of Horizon Dr in Henderson.									
HRLY 98					4200	4560	5250	5400	5600	5950
03-0746	West Cliff Dr, 300' E of Durango Dr.									
									8150	8150
03-0748	Warm Springs Rd, 100' E of Placid & btwn Placid & Bermuda.									
HRLY 00	9400	12000	11750	12700	15400	17250	16100	16500	18000	18600
03-0751	SR-574 (Cheyenne Av), 100' E of off-ramp to US-95.									
HRLY 99	16600	26800	29900	32300	33500	35660	37600	39100	43300	47100
03-0752	SR-574 (Cheyenne Av), 100' W of Michael Wy.									
HRLY 96	14375	15200	16800	18600	19900	20995	21100	21900	26300	28300
03-0753	SR-147 (Lake Mead Bl), 100' E of Rainbow Bl.									
HRLY 96					13970	20200	23800	29500	29900	30800
03-0754	SR-147 (Lake Mead Bl), 100' W of Michael Wy.									
					12600	20670	26200	28500	28900	28500
03-0755	SR-147 (Lake Mead Bl), 50' W of Valley View Bl.									
					7980	16100	22000	23900	24400	24900
03-0756	Washington Av, 100' E of Mojave Rd.									
							4850	7600	12400	13700

TABLE 3 - ANNUAL AVERAGE DAILY TRAFFIC AT PORTABLE TRAFFIC COUNT STATIONS -

STATION	1990	1991	1992	1993	1994	1995	1996	1997	1998	1999
03-0757	Washington Av, 1000' E of Sandhill Rd.									
HRLY 97							5515	9000	9700	10300
03-0758	Washington Av, .1 mi W of SR-612 (Nellis Bl).									
						3410	3740	4850	5450	5600
03-0759	Spring Mountain Rd, 200' W of Torrey Pines Dr.									
	16800	17250	17450	20600	24680	27200	31900	30500	25000	23200
03-0760	Spring Mountain Rd, .2 mi W of Decatur Bl.									
	24700	26400	27100	28700	31820	32490	33200	31800	29000	29900
03-0761	SR-607 (Eastern Av), btwn Maule Ave & Helm Dr.									
HRLY 00					26000	29620	30500	31400	32000	33600
03-0762	SR-607 (Eastern Av), btwn Robindale Rd & Buckboard Ln.									
HRLY 00						19330	19000	20900	24000	27400
03-0763	Pecos Rd, 150' N of Patrick Ln.									
HRLY 98	18250	25600	23700	30000	32700	31240	30400	30900	33000	32200
03-0764	Pecos Rd, .1 mi N of Smoke Tree Ln.									
HRLY 98					24900	22585	22900	24700	25000	25400
03-0765	El Campo Grande Av, 100' S of Range Rd.									
									650	650
03-0766	Koval Ln, 500' S of SR-592 (Flamingo Rd).									
HRLY 98				22400	25500	24110	26100	28500	27000	29500
03-0770	Swenson St, 400' N of Demet Dr.									
HRLY 00	19900	20700	21600	26700	29400	28150	29700	30400	29000	29000
03-0772	Swenson St, 300' N of SR-583 (Tropicana Av).									
HRLY 98	15450	15650	15400	16700	23000	22000	23200	23800	22000	25200

TABLE 3 - ANNUAL AVERAGE DAILY TRAFFIC AT PORTABLE TRAFFIC COUNT STATIONS -

STATION	1990	1991	1992	1993	1994	1995	1996	1997	1998	1999
03-0773	Swenson St, 600' S of SR-592 (Flamingo Rd).									
HRLY 96		14000	16500	17900	18100	17330	20300	21400	21000	20500
03-0774	Swenson St, 200' N of SR-592 (Flamingo Rd).									
HRLY 98		16300	15400	15000	17600	15330	15900	15900	16000	22000
03-0775	Swenson St, 100' S of Sierra Vista Dr.									
HRLY 98	17700	18300	17700	17100	18600	16200	18600	18300	20000	21500
03-0776	Joe W Brown Dr, 100' N of Desert Inn Rd.									
HRLY 98					19600	17000	16700	16500	17000	17500
03-0777	Saint Rose Pk, btwn Eastern Av & Pecos Rd.									
HRLY 99										13600
03-0778	Green Valley Pk, 150' S of La Mesa Dr.									
HRLY 96					27000	27200	25500	26000	27000	28500
03-0779	US-95, N/B on-ramp of the Charleston Bl Intch "Exit 72".									
HRLY 96	12695	12775	14115	14555	15650	15575	15830	16000	15865	16590
03-0780	US-95, N/B on-ramp of the Las Vegas Bl Intch "Exit 75-B".									
HRLY 98	5965	6235	6965	7500	7250	7690	8575	7765	7365	8085
03-0781	US-95, S/B off-ramp of the Las Vegas Bl Intch "Exit 75-B".									
HRLY 97	6320	6715	7060	7630	7605	7445	8300	7365	6980	7695
03-0782	US-95, S/B on-ramp of the Las Vegas Bl Intch "Exit 75-B".									
HRLY 98	8220	8385	9425	9635	9450	7680	10150	10900	9980	10680
03-0783	US-95, N/B off-ramp of the Las Vegas Bl Intch "Exit 75-B", 150' S of Las Vegas Bl.									
HRLY 98	8020	8585	9370	9315	9555	9065	9805	10365	9780	10060
03-0784	US-95, btwn the Las Vegas Bl Intch "Exit 75-B" & the Eastern Intch Av "Exit 73".									
HRLY 98	116570	116555	117920	124125	133355	135145	141745	149830	148895	143125

CLARK COUNTY

TABLE 3 - ANNUAL AVERAGE DAILY TRAFFIC AT PORTABLE TRAFFIC COUNT STATIONS -

STATION	1990	1991	1992	1993	1994	1995	1996	1997	1998	1999
03-0785	US-95, N/B on-ramp of the Eastern Av Intch "Exit 73", 50' S of I-515.									
HRLY 98	14185	13480	15535	14960	15260	15310	13260	17140	15065	15435
03-0786	US-95, S/B off-ramp of the Eastern Av Intch "Exit 73" , 300' S of I-515.									
	15340	15060	15735	15590	16460	15760	15560	16375	14900	14160
03-0787	US-95, S/B on-ramp of the Eastern Av Intch "Exit 73" , 200' N of I-515.									
	3245	3860	4275	3795	4330	4185	4695	5080	4380	4680
03-0788	US-95, N/B off-ramp of the Eastern Av Intch "Exit 73" , 300' N of I-515.									
HRLY 98	3825	4280	4755	4400	5010	4770	5990	5345	5075	5010
03-0789	US-95, 500' S of Mojave Rd, btwn Eastern Av Intch "Exit 73" & Charleston Bl Intch "Exit 72".									
	94100	97660	95680	101770	110975	113030	123610	126740	128385	123220
03-0790	SR-607 (Eastern Av), 200' N of the Eastern Av Intch "Exit 73" of I-515.									
HRLY 99	36500	42500	43600	40300	41000	40965	46900	47100	47100	49600
03-0791	US-95, S/B off-ramp of the Charleston Bl Intch "Exit 72".									
HRLY 99	14500	14580	12940	13465	13575	14230	16475	16655	16505	14575
03-0792	IR-15, S/B off-ramp of the Flamingo Rd Intch "Exit 38", to Las Vegas Bl.									
HRLY 00	11900	10870	10000	9390	11200	10740	10870	12345	10910	14095
03-0795	Charleston Bl, 400' E of N/B ramps of I-515.									
HRLY 99	51650	52000	52400	54700	58400	62040	66300	68200	65500	67000
03-0796	Laughlin Bridge Rd, Nevada side of the Bridge.									
HRLY 98	30200	35700	38200	40450	40380	42160	41300	38800	39000	39000
03-0797	SR-582 (Boulder Hw), .2 mi S of the I-515 ramp.									
HRLY 00	35750	36500	37950	38000	39730	42765	45600	47500	45100	42600
03-0798	US-95, btwn Boulder Highway & the Flamingo Rd Intch "Exit 69".									
	78675	83500	83945	88365	99260	103365	114935	118345	122765	120290

CLARK COUNTY

TABLE 3 - ANNUAL AVERAGE DAILY TRAFFIC AT PORTABLE TRAFFIC COUNT STATIONS -

STATION	1990	1991	1992	1993	1994	1995	1996	1997	1998	1999
03-0799	US-95, btwn Boulder Highway & the Charleston Blvd Intch "Exit 72".									
	84595	89290	88230	93215	103675	106510	116990	120035	123485	120295
03-0800	US-95, N/B off-ramp of the Charleston Bl Intch "Exit 72".									
HRLY 96	8415	9265	9665	9415	10550	11215	11850	11970	13055	13485
03-0801	US-95, S/B on-ramp of the Charleston Bl Intch "Exit 72".									
HRLY 98	9275	9720	9940	10050	11375	11950	13835	13980	14415	14755
03-0802	IR-15, S/B on-ramp of the Craig Rd Intch "Exit 48".									
HRLY 00	6575	6885	7330	7700	7500	7700	8515	10000	10150	10150
03-0803	US-95, N/B on-ramp of the Boulder Highway Intch "Exit 70".									
HRLY 98	8420	9450	9235	8890	9755	10925	11400	11155	10075	10500
03-0804	US-95, N/B off-ramp of the Boulder Highway Intch "Exit 70".									
HRLY 98	5100	5665	6110	5640	6530	8510	9715	9840	9415	9500
03-0805	US-95, S/B on-ramp of the Boulder Highway Intch "Exit 70".									
HRLY 98	5610	6380	7140	6490	7690	9155	10405	10570	9825	10435
03-0806	US-95, S/B off-ramp of the Boulder Highway Intch "Exit 70".									
HRLY 97	8210	8385	8300	8090	8880	10125	10775	10945	9885	9440
03-0807	US-95, N/B on-ramp of the Tropicana Av Intch "Exit 37".									
	12800	14500	16500	16300	16335	15955	16675	16700	16450	16330
03-0808	US-95, N/B on-ramp of the Flamingo Rd Intch "Exit 38", from W/B Flamingo Rd.									
	2880	3265	3035	3150	3300	3175	3185	3275	3160	3110
03-0809	US-95, S/B off-ramp of the Flamingo Rd Intch "Exit 38".									
HRLY 98	9745	10600	11200	12000	11200	11220	11005	10925	10080	10105
03-0810	US-95, S/B on-ramp of the Flamingo Rd Intch "Exit 38", from W/B Flamingo Rd.									
	530	540	745	860	955	1210	1555	1595	1675	1775

CLARK COUNTY

TABLE 3 - ANNUAL AVERAGE DAILY TRAFFIC AT PORTABLE TRAFFIC COUNT STATIONS -

STATION	1990	1991	1992	1993	1994	1995	1996	1997	1998	1999
03-0811	US-95, N/B on-ramp of the Flamingo Rd Intch "Exit 38" , from E/B Flamingo Rd.									
HRLY 98	6835	7085	7725	7390	7920	7600	7670	7335	6920	6800
03-0812	US-95, S/B on-ramp from E/B Flamingo Rd Intch "Exit 38".									
HRLY 98	3565	3955	4350	4650	5375	5900	6415	6900	6855	7300
03-0813	US-95, N/B off-ramp of the Flamingo Rd Intch "Exit 38".									
HRLY 98	4225	4880	5370	5845	6420	6500	7135	8610	8915	9450
03-0814	US-95, btwn the Flamingo Rd Intch "Exit 38" & the Tropicana Av Intch "Exit 37".									
	67535	71925	72450	77180	89590	94980	108130	113915	120050	118800
03-0815	US-95, S/B off-ramp of the Tropicana Av Intch "Exit 37".									
HRLY 98	13890	15500	15700	16800	16640	16515	17345	17180	16620	16165
03-0816	SR-146 (Lake Mead Dr), .4 mi E of Mohawk, E of Henderson.									
	5290	6410	5975	6940	5600	8880	10100	10300	10500	11900
03-0817	US-95, N/B off-ramp of the Tropicana Av Intch "Exit 68".									
HRLY 96	3035	3410	3770	4385	4335	5920	6265	6790	7050	7710
03-0818	US-95, S/B on-ramp of the Tropicana Av Intch "Exit 68".									
HRLY 96	3300	3765	4085	4640	4550	5640	6135	6685	6425	7575
03-0819	US-95, btwn the Tropicana Rd Intch "Exit 68" & Russell Rd Intch "Exit 65".									
HRLY 98	47180	49100	48105	53105	65500	74070	86560	93510	100455	101590
03-0820	US-95, N/B on-ramp of the Russell Rd Intch "Exit 65".									
	5000	5930	7565	8490	9360	9240	9315	9735	9920	9935
03-0821	US-95, N/B off-ramp of the Russell Rd Intch "Exit 65".									
	1270	1540	1615	1720	2035	3210	3950	3905	4010	4045
03-0822	US-95, S/B on-ramp of the Russell Rd Intch "Exit 65".									
	1495	1790	1900	2010	2295	3195	3885	3755	3895	4080

CLARK COUNTY

TABLE 3 - ANNUAL AVERAGE DAILY TRAFFIC AT PORTABLE TRAFFIC COUNT STATIONS -

STATION	1990	1991	1992	1993	1994	1995	1996	1997	1998	1999
03-0823	US-95, S/B off-ramp of the Russell Rd Intch "Exit 65".									
	3755	4800	5820	6575	7580	6960	7980	9045	8400	9315
03-0824	SR-594 (Russell Rd), E of the US-95 Russell Rd Intch "Exit 65".									
HRLY 97	6950	7890	9010	11125	12320	13650	14900	15400	16500	18900
03-0826	US-95, N/B on-ramp of the Sunset Rd Intch "Exit 64".									
	4970	5740	6890	7230	7785	8200	10550	12600	14500	14165
03-0827	US-95, N/B off-ramp of the Sunset Rd Intch "Exit 64".									
	2425	2160	2255	2310	2790	5945	7155	8285	8625	8595
03-0828	US-95, S/B off-ramp of the Sunset Rd Intch "Exit 64".									
	4295	5375	6480	7640	7665	8895	11090	13380	14160	14300
03-0829	US-95, S/B on-ramp of the Sunset Rd Intch "Exit 64".									
	3185	2840	2945	3290	3805	5940	9155	9145	9380	9520
03-0830	SR-562 (Sunset Rd), W of the Sunset Rd Intch "Exit 64".									
HRLY 97	17100	18100	19900	23700	28070	31140	38400	39300	44800	47000
03-0831	US-95, btwn the Sunset Rd Intch "Exit 64" & the Lake Mead Dr Intch "Exit 61".									
	37535	35585	30065	32500	44035	59065	71770	73840	79385	80115
03-0832	US-95, N/B on-ramp of the Lake Mead Dr Intch "Exit 61".									
HRLY 99	21140	19820	13135	15250	19760	10210	12720	13150	16430	15645
03-0833	US-95, S/B off-ramp of the Lake Mead Dr Intch "Exit 61".									
HRLY 99	16395	15765	16930	17250	22485	11735	15660	14385	16435	16875
03-0834	SR-146 (Lake Mead Dr), .2 mi E of the N/B ramps of the US-95 Lake Mead Dr Intch "Exit 61".									
HRLY 99	37870	36900	40800	49700	51580	30100	37000	38600	46000	49200
03-0835	SR-605 (Paradise Rd), .2 mi N of SR-592 (Flamingo Rd).									
HRLY 00		32900	29000	34600	34600	34790	34600	33200	36000	32200

CLARK COUNTY

TABLE 3 - ANNUAL AVERAGE DAILY TRAFFIC AT PORTABLE TRAFFIC COUNT STATIONS -

STATION	1990	1991	1992	1993	1994	1995	1996	1997	1998	1999
03-0837	SR-592 (Flamingo Rd), 750' W of SR-606 (Maryland Pk).									
HRLY 00		57000	59300	59300	64800	59180	65400	66400	61000	61700
03-0838	SR-592 (Flamingo Rd), 75' W of Hazelcrest, E of Sandhill Rd.									
HRLY 00		43000	46800	52200	51200	50270	54100	56700	58800	55300
03-0839	SR-592 (Flamingo Rd), 200' E of the I-515 Flamingo Rd Intch "Exit 69".									
HRLY 00		25500	30800	34600	33830	32410	35000	35000	36000	32100
03-0840	IR-15, btwn the Primm Intch "Exit 1" & the Jean Intch "Exit 12".									
HRLY 00	24360	25065	26210	27910	31985	32740	32225	33220	34260	35195
03-0841	IR-15, btwn the Jean Intch "Exit 12" & the Sloan Intch "Exit 25".									
HRLY 00	24960	25695	27230	28800	33275	34730	33755	35265	35675	37615
03-0842	IR-15, .9 mi S of the Henderson Intch "Exit 27".									
HRLY 00	25370	26335	28110	30010	34520	35680	34920	36440	36610	37535
03-0843	IR-15, btwn the Lamb Bl Intch "Exit 50" & Hollywood-Speedway "Exit 54".									
HRLY 00	11475	12195	12590	13560	14295	15405	16010	17635	19595	21730
03-0844	IR-15, btwn the Valley of Fire Intch "Exit 75" & the Ute Intch "Exit 80".									
	10435	10835	11670	12935	12715	13595	13280	13950	14980	15800
03-0845	IR-15, btwn the Ute Intch "Exit 80" & Byron Intch "Exit 84".									
	10435	10835	11670	12935	12715	13595	13285	13955	14985	15790
03-0846	IR-15, btwn Byron Rest Area Intch "Exit 84" & the Hidden Valley Intch "Exit 88".									
	10435	10835	11670	12935	12715	13595	13275	13945	14975	15790
03-0847	IR-15, btwn the Moapa Intch "Exit 90" & the Glendale Intch "Exit 91".									
	9005	9595	10370	11755	11510	12295	12055	12570	13260	14250
03-0848	IR-15, btwn the W Mesa Rest Area & the Carp-Elgin Intch "Exit 100".									
	9575	10100	10910	12195	12300	12655	12080	12550	12655	14205

TABLE 3 - ANNUAL AVERAGE DAILY TRAFFIC AT PORTABLE TRAFFIC COUNT STATIONS -

STATION	1990	1991	1992	1993	1994	1995	1996	1997	1998	1999
03-0849	IR-15, btwn the Carp-Elgin Intch "Exit 100" & the E Mesa Intch "Exit 109".									
	9575	10100	10910	12195	12300	12655	12070	12540	12665	14195
03-0850	IR-15, btwn the E Mesa Intch "Exit 109" & the Riverside-Bunkerville Intch "Exit 112".									
	9575	10100	10910	12195	12300	12655	12125	12615	12740	14285
03-0851	US-95, .2 mi N of SR-163 (Laughlin-Davis Dam Hw).									
HRLY 99	4725	4605	5120	5100	5625	5535	5900	6550	6750	5600
03-0852	SR-146 (Lake Mead Dr), 1.3 mi W of Gibson Rd.									
HRLY 98				11850	14500	17215	21700	25100	24500	24500
03-0853	US-95, N/B off-ramp of the Rainbow Bl-Summerlin Pk Intch "Exit 81-A", to N/B Rainbow Bl.									
HRLY 98	3495	4000	3985	2770	3000	3000	2865	3000	2685	2680
03-0854	US-95, N/B off-ramp of the Rainbow Bl-Summerlin Pk Intch "Exit 81-A", to S/B Rainbow Bl.									
HRLY 98	12755	13455	14250	8775	9550	9500	7335	7500	6575	6655
03-0855	US-95, S/B off-ramp of the Rainbow Bl-Summerlin Pk Intch "Exit 81-A", to W/B Summerlin Pk.									
HRLY 98	160	130	130	1620	2170	3100	4400	4895	6055	8185
03-0856	US-95, S/B off-ramp of the Rainbow Bl-Summerlin Pk Intch "Exit 81-A", to Rainbow Bl.									
HRLY 98	7300	8900	9645	7230	8175	9050	8100	8635	9270	9560
03-0857	Summerlin Pk, lanes merge to US-95 S/B Exit 81-A.									
HRLY 98	710	1230	1400	13160	17000	19520	22095	26370	27325	32660
03-0858	Summerlin Pk, E/B off-ramp of the Rainbow Bl-Summerlin Pk Intch "Exit 81-A".									
HRLY 98	475	310	750	1455	2115	2180	3360	4650	5320	6970
03-0859	Stewart St, .1 mi E of Nellis Bl.									
									8600	8600
03-0860	Christy Ln, 100' N of Washington Av.									
									3050	3050

TABLE 3 - ANNUAL AVERAGE DAILY TRAFFIC AT PORTABLE TRAFFIC COUNT STATIONS -

STATION	1990	1991	1992	1993	1994	1995	1996	1997	1998	1999
03-0862	Rainbow Bl, S of the Rainbow Bl-Summerlin Pk Intch "Exit 81A" & N of Westcliff Dr.									
HRLY 99	50700	55970	59275	48800	54000	53230	56400	68300	60000	61650
03-0863	SR-595 (Rainbow Bl), N/B right turn from Rainbow Bl to the S/B on-ramp of US-95.									
HRLY 98	14300	15100	14000	11000	11175	11295	8910	9080	8385	8825
03-0864	US-95, S/B on-ramp of the Rainbow Bl-Summerlin Pk Intch "Exit 81-A", W of Free Right turn to US									
HRLY 98	4130	4900	4535	3335	3705	3745	3920	4000	3310	3320
03-0865	US-95, N/B off-ramp of the Rainbow Bl-Summerlin Pk Intch "Exit 81-A", to Summerlin Pk.									
HRLY 98	1010	1640	1835	13800	17430	19610	22315	26035	30415	34590
03-0866	Summerlin Pk, .1 mi W of Rampart Bl W/B off-ramp.									
HRLY 98	2355	3650					16700	22500	27800	35500
03-0867	SR-562 (Sunset Rd), 250' E of Gibson Rd.									
HRLY 99	16100	18050	18200	21200	25330	22140	29500	30200	25000	24800
03-0868	SR-604 (Las Vegas Bl), btwn the I-215 Intch & Sunset Rd.									
HRLY 97		18375	20685	25160	26430	28120	25000	22000	24000	26300
03-0871	US-95, S/B on-ramp of the Cheyenne Av Intch "Exit 83".									
HRLY 99	3170	10900	11235	11450	12950	14100	16795	16870	19000	20000
03-0872	US-95, N/B off-ramp of the Cheyenne Av Intch "Exit 83".									
HRLY 99	4290	8635	10900	10350	12700	13625	14980	15125	17950	19130
03-0873	US-95, N/B on-ramp of the Cheyenne Av Intch "Exit 83".									
HRLY 99	2010	2410	3075	4140	4570	4830	4760	5080	5520	6180
03-0874	US-95, S/B off-ramp of the Cheyenne Av Intch "Exit 83".									
HRLY 99	850	1775	2185	3250	3950	4340	5395	5120	5290	6135
03-0875	US-95, S/B off-ramp of the Craig Rd Intch "Exit 85".									
HRLY 99	105	390	1025	1245	980	1255	1615	1760	2115	2585

TABLE 3 - ANNUAL AVERAGE DAILY TRAFFIC AT PORTABLE TRAFFIC COUNT STATIONS -

STATION	1990	1991	1992	1993	1994	1995	1996	1997	1998	1999
03-0876	US-95, S/B on-ramp of the Craig Rd Intch "Exit 85".									
HRLY 99	555	4860	6710	7625	9120	11410	12925	14240	14400	14365
03-0877	US-95, N/B off-ramp of the Craig Rd Intch "Exit 85".									
HRLY 99	810	4260	5085	6070	7340	8390	11015	11910	12970	12560
03-0878	US-95, N/B on-ramp of the Craig Rd Intch "Exit 85".									
HRLY 99	320	495	1205	1340	1585	1695	2155	2250	2335	2940
03-0879	IR-215, W/B on-ramp to I-15 from Las Vegas Bl.									
HRLY 99						2365	3235	3160	4040	4100
03-0880	US-95, N/B off-ramp of the Wagon Wheel Dr Intch "Exit 56", to Wagon Wheel Dr.									
HRLY 99						470	510	510	570	470
03-0881	US-95, S/B on-ramp of the Wagon Wheel Dr Intch "Exit 56", from Wagon Wheel Dr.									
HRLY 99						280	245	275	265	335
03-0882	US-95, N/B off-ramp of the Wagon Wheel Intch "Exit 56", from I-515 to Boulder Hw.									
HRLY 99						3110	3250	3155	2875	2900
03-0883	US-95, S/B on-ramp of the Wagon Wheel Dr Intch "Exit 56", from Boulder Hw to I-515.									
HRLY 99						3860	3840	4245	4160	3465
03-0884	US-95, S/B off-ramp of the Wagon Wheel Dr Intch "Exit 56", to Wagon Wheel Dr.									
HRLY 99						1460	1695	2105	2020	2120
03-0885	US-95, N/B on-ramp of the Wagon Wheel Dr Intch "Exit 56", to I-515.									
HRLY 99						1190	1525	1810	1865	1905
03-0886	Wagon Wheel Dr, E of the N/B on-ramp to I-515.									
HRLY 99						3270	4000	4580	4900	4900
03-0887	SR-171 (Airport Connector Rd), North of I-215									
								52145	57500	57100

TABLE 3 - ANNUAL AVERAGE DAILY TRAFFIC AT PORTABLE TRAFFIC COUNT STATIONS -

STATION	1990	1991	1992	1993	1994	1995	1996	1997	1998	1999
03-0888	Wagon Wheel Dr, W of the S/B ramps of the Wagon Wheel Dr Intch "Exit 56".									
HRLY 99						1310	1500	1700	1450	1450
03-0889	Wagon Wheel Dr, 10' W of Appaloosa Rd.									
HRLY 99						2415	3200	3800	4150	4700
03-0890	SR-582 (Boulder Hw), S of Magic Wy.									
HRLY 99						9340	9700	8650	9500	7900
03-0891	SR-582 (Boulder Hw), .2 mi N of Wagon Wheel Dr.									
HRLY 99						2180	2600	1250	2200	2555
03-0892	SR-582 (Boulder Hw), S of Roberts St.									
HRLY 97						5290	5800	4405	5650	6550
03-0893	SR-582 (Boulder Hw), N of Horizon Dr.									
HRLY 99						17000	18600	19100	19000	19400
03-0894	US-95, S/B on-ramp of the Lake Mead Dr Intch "Exit 61".									
HRLY 99						3650	4555	5115	5255	5310
03-0895	US-95, N/B off-ramp of the Lake Mead Dr Intch "Exit 61".									
HRLY 99						3700	4010	4440	4635	4705
03-0896	US-95, btwn the Lake Mead Dr Intch "Exit 61" & Horizon Dr Intch "Exit 59".									
HRLY 99						44470	51955	55860	56410	57700
03-0897	US-95, S/B off-ramp of the Horizon Dr Intch "Exit 59".									
HRLY 99						6050	8170	9070	8485	9550
03-0898	US-95, S/B on-ramp of the Horizon Dr Intch "Exit 59".									
HRLY 99						660	705	725	1115	1225
03-0899	US-95, N/B off-ramp of the Horizon Dr Intch "Exit 59"									
HRLY 99						720	775	775	1160	1315

TABLE 3 - ANNUAL AVERAGE DAILY TRAFFIC AT PORTABLE TRAFFIC COUNT STATIONS -

STATION	1990	1991	1992	1993	1994	1995	1996	1997	1998	1999
03-0900	US-95, N/B on-ramp of the Horizon Dr Intch "Exit 59".									
HRLY 99						6390	8730	9680	9570	10005
03-0901	Horizon Dr, E of the N/B ramps of I-515.									
HRLY 99						22080	18700	20100	21000	22700
03-0902	Horizon Dr, .1 mi W of the S/B ramps of I-515.									
HRLY 99						5075	5850	6900	9600	11800
03-0903	US-95, S/B off-ramp of the College Dr Intch "Exit 57".									
HRLY 99						3265	3920	3830	3970	3530
03-0904	US-95, S/B on-ramp of the College Dr Intch "Exit 57".									
HRLY 99						645	665	740	730	700
03-0905	US-95, N/B on-ramp of the College Dr Intch "Exit 57".									
HRLY 98						3190	3335	3320	3135	3435
03-0906	US-95, N/B off-ramp of the College Dr Intch "Exit 57".									
HRLY 99						710	785	875	835	830
03-0908	College Dr, .1 mi E of the N/B ramps I-515.									
HRLY 98						7575	8400	8600	8200	8700
03-0909	US-95, btwn the College Dr Intch "Exit 57" & Wagon Wheel Dr Intch "Exit 56".									
HRLY 99						28065	30730	33075	35090	35150
03-0910	SR-582 (Boulder Hw), N of the RxR Pass Intch.									
		25800	28030	29395	30565	32780	34070	35450	37050	38295
03-0911	SR-562 (Sunset Rd), 400' W of Valle Verde Dr.									
HRLY 00		23200	26300	26000	30460	30645	37300	39300	38500	38400
03-0912	US-95, btwn College Intch "Exit 57" & Horizon Intch "Exit 59" at the College Dr overhead sign.									
HRLY 99						33165	36535	38610	40630	40685

CLARK COUNTY

TABLE 3 - ANNUAL AVERAGE DAILY TRAFFIC AT PORTABLE TRAFFIC COUNT STATIONS -

STATION	1990	1991	1992	1993	1994	1995	1996	1997	1998	1999
03-0913	SR-595 (Rainbow Bl), 150' N of Endora Dr.									
HRLY 96		35000	37800	37600	41100	41750	44200	44700	46800	46800
03-0914	SR-604 (Las Vegas Bl), 200' S of Oquendo Rd.									
HRLY 00		32100	32200	32800	42400	37400	37000	35900	41000	41000
03-0915	SR-596 (Jones Bl), 150' S of Harmon Av, N of Tropicana Av.									
		20600	20600	18500	19690	19970	21600	22000	23000	24700
03-0916	SR-596 (Jones Bl), N of Flamingo Rd, btwn Viking Rd & Katie Av.									
		26950	27300	23600	25090	27900	28400	27300	29000	28600
03-0917	US-95, N/B off-ramp of the Lake Mead Bl Intch "Exit 61", to E/B Lake Mead Bl.									
HRLY 99			2655	2835	2910	2780	2675	2680	2600	2945
03-0918	US-95, S/B on-ramp of the Lake Mead Bl Intch "Exit 61", from E/B Lake Mead Bl.									
HRLY 99			10300	6475	7570	8750	10425	9670	10720	11155
03-0919	US-95, S/B loop on-ramp of the Lake Mead Bl Intch "Exit 61", from W/B Lake Mead Bl.									
HRLY 99			2610	4795	4960	5435	5140	4770	5655	6180
03-0920	US-95, N/B loop off-ramp of the Lake Mead Bl Intch "Exit 61", to W/B Lake Mead Bl.									
HRLY 99			10730	7845	7180	8680	8715	8725	9010	10085
03-0921	US-95, N/B on-ramp of the Lake Mead Bl Intch "Exit 61", from Rainbow Bl.									
HRLY 99			4205	1980	1915	2710	3460	4370	5350	5795
03-0922	US-95, S/B off-ramp of the Lake Mead Bl Intch "Exit 61", to Rock Springs Dr.									
HRLY 98			2120	1870	2060	3085	3875	4895	4945	5355
03-0923	IR-15, Tropicana Av Intch "Exit 37" Flyover ramp, .3 mi S of the S/B off ramp.									
HRLY 00				21000	22650	21755	19400	18825	18765	21600
03-0924	Alta Dr, 200' E of Lorenzi St.									
				7100	7400	9730	9800	9900	9700	11400

CLARK COUNTY

TABLE 3 - ANNUAL AVERAGE DAILY TRAFFIC AT PORTABLE TRAFFIC COUNT STATIONS -

STATION	1990	1991	1992	1993	1994	1995	1996	1997	1998	1999
03-0926	Arville St, 400' N of SR-589 (Sahara Av).									
HRLY 99				8000	8210	9060	9700	8700	8950	9450
03-0927	Bonanza Rd, 200' E of Sloan Ln.									
				7465	6580	8870	8750	9700	9250	9600
03-0928	Bonanza Rd, btwn Ute Ln & Hopi Ln , E of Nellis Bl.									
				18600	16830	19110	19300	19000	19400	19600
03-0929	Bruce St, 300' S of Stewart Av.									
HRLY 98				6500	6660	6330	6700	6350	6000	6300
03-0930	Smoke Ranch Rd, btwn the US-95 Expy & Rainbow Bl.									
				8300	9875	9275	10700	11100	11100	11500
03-0931	Center St, 300' S of Maple St.									
				6400	6790	6400	5850	6300	5800	5600
03-0932	College Dr, .1 mi W of the US-95 S/B ramps.									
HRLY 99				2400	2950	3765	4300	5200	5950	5850
03-0934	Convention Center Dr, 250' W of Paradise Rd.									
HRLY 96				10000	12900	11745	12100	12500	13000	14200
03-0935	E Desert Inn Rd, 100' E of Nellis Bl.									
HRLY 98				2325	2460	3320	3550	4050	3800	3850
03-0936	Gibson Rd, 300' N of SR-146 (Lake Mead Dr), in Henderson.									
HRLY 98				4445	4835	4760	5100	9500	13000	13000
03-0937	"H" St, btwn Jackson Av & Van Buren Av.									
HRLY 98				6030	6600	6445	6900	7050	6650	7600
03-0939	Highland Dr, btwn Western Av & Desert Inn Rd.									
				9375	11400	11200	11000	11900	13000	13000

CLARK COUNTY

TABLE 3 - ANNUAL AVERAGE DAILY TRAFFIC AT PORTABLE TRAFFIC COUNT STATIONS -

STATION	1990	1991	1992	1993	1994	1995	1996	1997	1998	1999
03-0940	Industrial Rd, .5 mi S of SR-160 (Pahrump Valley Rd).									
HRLY 98				1400	2000	2270	2500	2700	2700	3000
03-0941	Industrial Rd, .5 mi N of SR-160 (Pahrump Valley Rd).									
HRLY 98				2900	3250	3690	3100	3350	4150	4600
03-0942	Karen Av, 100' E of Paradise Rd.									
HRLY 98				11300	15800	13740	13200	12600	13000	13000
03-0943	Lake Mead Bl, btwn Losee Rd & I-15.									
				21100	24600	28430	29800	31100	35700	38900
03-0944	Losee Rd, 50' S of Miller Av.									
				10440	11900	13380	14100	14900	16500	18300
03-0945	Losee Rd, btwn the two Crestline loop Rds.									
				8450	9400	10900	11600	12200	14200	14600
03-0946	Losee Rd, 200' S of Sharp Ct.									
				9100	10375	12320	12200	12500	12800	13500
03-0947	Major Av, .1 mi S of Center St.									
				8800	9350	9015	9200	9600	8850	8100
03-0951	Michael Wy, btwn Marieta Av & Carl Av.									
				2360	2235	2280	2600	2550	2550	2650
03-0953	Mojave Rd, 200' N of Vegas Valley Dr.									
HRLY 99				6770	7260	6600	6700	6400	6300	5850
03-0954	W Oakey Bl, btwn SR-595 (Rainbow Bl) & Casa Vista Dr.									
HRLY 99				4400	5000	6540	6600	8400	9500	11400
03-0955	W Oakey Bl, btwn Torrey Pines Dr & Verdinal Dr.									
HRLY 98				5040	5850	7600	7650	9750	11000	13000

TABLE 3 - ANNUAL AVERAGE DAILY TRAFFIC AT PORTABLE TRAFFIC COUNT STATIONS -

STATION	1990	1991	1992	1993	1994	1995	1996	1997	1998	1999
03-0956	W Oakey Bl, 200' E of Lindell St.									
				5680	7315	9510	9600	9800	9350	11000
03-0957	W Oakey Bl, 400' W of Decatur Bl.									
HRLY 99				8500	9020	11720	11800	12000	10500	13600
03-0958	Sahara Av, btwn Caraville St & Winterwood Bl.									
HRLY 98				3370	3060	3090	3120	14300	15400	18000
03-0959	IR-215, btwn Windmill Rd & Warm Springs Rd Intch.									
HRLY 99							23580	38345	52075	58580
03-0960	Sandhill Rd, 300' N of Sunset Rd.									
HRLY 99				5600	5200	4560	5500	6550	7200	7650
03-0961	Sandhill Rd, .1 mi N of Patrick Ln.									
HRLY 99				6000	10800	8865	10500	10500	11500	11900
03-0962	Sandhill Rd, btwn Hacienda Av & Casey Av.									
				11000	12700	12630	14400	14700	14000	13600
03-0963	Sandhill Rd, btwn Harmon Av & Rosecrest Ct.									
HRLY 97				11100	12800	12980	13800	12100	13000	11400
03-0964	Sandhill Rd, 100' N of SR-592 (Flamingo Rd).									
HRLY 98				13300	18100	19420	19200	18500	20500	18000
03-0966	Torrey Pines Dr, 200' S of Hillview Av & N of Clarice Av.									
				3200	7400	7326	8350	8300	8300	8150
03-0968	Spencer St, 300' S of Twain Av.									
HRLY 00				8115	9200	8165	6750	6400	6650	6650
03-0969	Twain Av, btwn Monte Verde & El Toro.									
HRLY 99				3335	3760	3045	3350	3600	3650	3550

CLARK COUNTY

TABLE 3 - ANNUAL AVERAGE DAILY TRAFFIC AT PORTABLE TRAFFIC COUNT STATIONS -

STATION	1990	1991	1992	1993	1994	1995	1996	1997	1998	1999
03-0970	Twain Av, 50' W of Anthony Dr.									
HRLY 00				3530	3530	2865	3550	4050	4100	4000
03-0971	Linn Ln, .2 mi S of SR-147 (Lake Mead Bl).									
									900	900
03-0972	Valley View Bl, 600' N of SR-159 (Charleston Bl).									
HRLY 96				23900	22740	24780	22600	21900	26000	28300
03-0973	Valley View Bl, btwn Fortune Av & Pyramid Dr, S of Washington Av.									
				10600	11000	14210	12300	12800	13700	13500
03-0975	Vegas Valley Dr, btwn Eastern Av & Burnham Av.									
HRLY 99				4235	5030	5200	4500	4550	4450	4300
03-0977	Vegas Valley Dr, 300' E of Robar St.									
HRLY 00				1825	1965	1790	1900	1975	2000	2100
03-0978	Washington Av, 150' W of Shifting Sands Dr.									
				10000	10700	10635	11500	12700	12700	12800
03-0979	Perkins Av, btwn Gentry St & Anderson St in Overton.									
HRLY 98				420	420	420	420	420	470	480
03-0980	Casino Dr, S of Laughlin Civic Dr.									
HRLY 97				30500	38100	34630	35400	33200	33000	33000
03-0981	Casino Dr, N of Laughlin Civic Dr.									
HRLY 99				33500	43230	39220	38400	37600	32000	32000
03-0982	Overton Beach Rd, 300' E of N Shore Rd.									
HRLY 98				545	440	445	485	470	570	550
03-0983	North Shore Rd, 200' N of the rd to Callville Bay.									
HRLY 98				695	610	725	650	600	650	770

TABLE 3 - ANNUAL AVERAGE DAILY TRAFFIC AT PORTABLE TRAFFIC COUNT STATIONS -

STATION	1990	1991	1992	1993	1994	1995	1996	1997	1998	1999
03-0984	IR-15, N/B loop on-ramp of the Spring Mtn Rd Intch "Exit 39", from E/B Spring Mtn Rd.									
HRLY 00				5650	7545	7425	6850	7410	6400	6400
03-0985	Red Rock Canyon Rd, 4.3 mi W of SR-159 (Charleston Bl), W of Las Vegas.									
HRLY 99				970	910	565	590	575	580	630
03-0986	Moapa Valley Rd, 100' N of the S/B ramps of the Hidden Valley Intch "Exit 88".									
HRLY 00				350	430	355	415	500	430	370
03-0988	"B" Av, N of Adams Bl.									
HRLY 00				1770	1985	1860	1750	1800	1850	1600
03-0989	"B" Av, btwn Fifth St & Sixth St.									
HRLY 00				1645	1830	1640	1600	1700	1750	1350
03-0990	"G" Av, btwn Seventh St & Eighth St.									
HRLY 00				2500	2620	2140	2300	2400	2400	1900
03-0991	Pacifica Wy, 100' N of US-93.									
HRLY 00				1200	1400	1545	1445	1500	1400	1400
03-0992	Ville Dr, 150' N of US-93.									
HRLY 00				1715	2190	2430	2350	2450	2100	2200
03-0993	Wyoming St, 200' E of Av "B".									
HRLY 00				5070	4600	4560	5100	4600	5650	5250
03-0994	Wyoming St, btwn "H" St & "I" St.									
HRLY 98				3370	3300	3335	3650	3600	4400	4100
03-0995	Ville Dr, 100' S of Vincent Ln.									
HRLY 00				990	1000	1060	955	900	880	870
03-0996	Owens Av, 300' E of Mojave Rd.									
HRLY 97				13300	14630	17150	17200	16700	14200	14500

CLARK COUNTY

TABLE 3 - ANNUAL AVERAGE DAILY TRAFFIC AT PORTABLE TRAFFIC COUNT STATIONS -

STATION	1990	1991	1992	1993	1994	1995	1996	1997	1998	1999
03-0998	Warm Springs Rd, btwn Schrills Rd & Arville St.									
HRLY 00				2225	2300	2700	3000	3200	2600	2500
03-0999	Warm Springs Rd, btwn Pecos Rd & Green Valley Pk.									
HRLY 97				18000	19250	19420	24300	27600	30500	32600
03-1000	Maryland Pk, btwn Clark St & Lewis St.									
HRLY 97				6950	8100	8300	8115	8700	8100	8100
03-1002	Maryland Pk, 50' S of Bridger St.									
HRLY 00				7515	8770	9000	8800	8950	8300	8150
03-1003	Utah St, 100' E of New Mexico St.									
HRLY 00				3065	3400	3250	3300	3950	3400	3300
03-1004	IR-215, W/B off-ramp of I-215 to the McCarran Connector.									
HRLY 99							4595	7005	8645	8935
03-1005	Horizon Dr, 200' E of Greenway Dr.									
				9250	10300	9940	9300	12200	13000	14200
03-1006	Owens Av, btwn SR-604 (Las Vegas Bl) & Bruce St.									
HRLY 99				9075	9970	10660	15400	14200	12000	13400
03-1007	Russell Rd, .4 mi E of Pecos Bl.									
HRLY 96					15700	15910	17400	18200	20000	18200
03-1008	Maryland Pk, N of Stewart St, S of Rue St.									
HRLY 98				5730	11700	12780	12600	13200	11100	14100
03-1009	Pecos Rd, btwn Owens Av & SR-604 (Lake Mead Bl).									
HRLY 98				16200	15450	17210	18500	20500	19800	20000
03-1010	4th St, btwn Carson St & Fremont St.									
				1060	6345	6345	6000	6300	9200	9200

CLARK COUNTY

TABLE 3 - ANNUAL AVERAGE DAILY TRAFFIC AT PORTABLE TRAFFIC COUNT STATIONS -

STATION	1990	1991	1992	1993	1994	1995	1996	1997	1998	1999
03-1011	Pecos Rd, S of Patrick Ln.									
HRLY 98				29400	27200	24670	24500	25200	26500	27400
03-1012	St Louis Av, btwn Paradise Rd & Santa Paula Av.									
HRLY 98				4355	4800	4460	4700	4850	4300	4600
03-1013	St Louis Av, btwn 15th St & 16th St.									
HRLY 98				5000	5870	5840	5500	6350	5600	7000
03-1014	US-95, .1 mi S of the RxR Pass Intch S/B ramps.									
HRLY 00				6600	6100	7620	8100	8400	8400	8250
03-1015	IR-15, S/B off-ramp of the Russell Rd Intch "Exit 36".									
HRLY 00					10140	7000	6950	7045	7150	8865
03-1016	IR-15, S/B on-ramp of the Russell Rd Intch "Exit 36".									
HRLY 00					2310	3175	3465	4455	7535	6050
03-1017	IR-15, N/B off-ramp of the Russell Rd Intch "Exit 36".									
HRLY 00					1710	3515	3880	4740	7575	6875
03-1018	IR-15, N/B on-ramp of the Russell Rd Intch "Exit 36".									
HRLY 00					11840	9535	7920	8025	8135	8155
03-1019	SR-594 (Russell Rd), .3 mi W of the I-15 Russell Rd Intch "Exit 36".									
HRLY 98							11700	12500	22600	25600
03-1020	SR-594 (Russell Rd), E of the I-15 Russell Rd Intch "Exit 36".									
HRLY 00						22900	19900	19900	26000	26000
03-1021	IR-15, 0.2 mi. S of mp 36, S of the Russell Rd. Intch "Exit 36".									
						58000	85710	107010	118645	126775
03-1022	Lindell Rd, 300' N of Harmon Av.									
									2200	2200

CLARK COUNTY

TABLE 3 - ANNUAL AVERAGE DAILY TRAFFIC AT PORTABLE TRAFFIC COUNT STATIONS -

STATION	1990	1991	1992	1993	1994	1995	1996	1997	1998	1999
03-1023	Decatur Bl, .1 mi S of Cheyenne Av.									
HRLY 99						16790	17800	19000	19500	20400
03-1024	Decatur Bl, .2 mi S of Craig Rd.									
HRLY 99						15950	13100	17400	18300	19100
03-1025	Decatur Bl, .1 mi S of Ann Rd.									
HRLY 99						2355	2850	4500	6000	6700
03-1027	Simmons St, .2 mi S of Craig Rd.									
						2935	2800	2900	3300	3900
03-1029	Camino Al Norte, .2 mi S of Lone Mtn Rd.									
HRLY 99								19900	24400	28100
03-1030	Camino Eldorado, .1 mi S of Ann Rd.									
HRLY 99							10500	10800	13700	16100
03-1031	Camino Eldorado, .1 mi S of Tropical Pk.									
HRLY 99							3900	4400	5550	7100
03-1032	Martin Luther King Bl, .2 mi S of Craig Rd.									
						11890	14200	17300	17400	22800
03-1033	Losee Rd, .3 mi S of SR-574 (Cheyenne Av).									
						9430	9900	11400	10600	10900
03-1034	Lake Mead Bl, 250' E of Simmons St.									
HRLY 99						13200	15900	16600	18800	21200
03-1035	Cheyenne Av, .3 mi W of Simmons St.									
						19920	17600	24500	24000	25900
03-1036	Craig Rd, .3 mi E of Decatur Bl.									
HRLY 99						25375	26000	25100	26400	29200

CLARK COUNTY

TABLE 3 - ANNUAL AVERAGE DAILY TRAFFIC AT PORTABLE TRAFFIC COUNT STATIONS -

STATION	1990	1991	1992	1993	1994	1995	1996	1997	1998	1999
03-1037	Craig Rd, .3 mi W of M.L.K. Bl.									
						22320	23300	24200	27500	33000
03-1038	Ann Rd, .1 mi W of Camino Eldorado.									
HRLY 99							2600	3900	5600	6400
03-1039	Cabana Dr, 182' S of Twain Rd.									
									5350	5350
03-1040	Green Valley Pk, .1 mi N of Wigwam Pk.									
HRLY 99						13700	15100	19200	20000	19500
03-1041	Green Valley Pk, .3 mi S of Warm Springs Rd.									
HRLY 97						26300	27300	29300	31000	30500
03-1042	Eastern Av, .5 mi N of SR-146 (Lake Mead Dr).									
HRLY 98						4290	6000	6600	7600	11800
03-1043	Harmon Av, .1 mi E of Jones Av.									
									2350	2350
03-1044	Sunset Rd, .2 mi W of Stephanie St.									
HRLY 00						26600	31800	33500	37600	39600
03-1045	Racetrack Rd, .1 mi N of Boulder Hw.									
HRLY 98							12200	12500	15000	16700
03-1046	Racetrack Rd, .1 mi N of Warm Springs Rd.									
							1350	1550	1650	1750
03-1047	Pecos Rd, .2 mi S of Warm Springs Rd.									
HRLY 98						21860	22200	23600	26500	25300
03-1049	Pecos Rd, 150' S of Desert Inn Rd.									
HRLY 99						18250	18800	18700	20500	19000

TABLE 3 - ANNUAL AVERAGE DAILY TRAFFIC AT PORTABLE TRAFFIC COUNT STATIONS -

STATION	1990	1991	1992	1993	1994	1995	1996	1997	1998	1999
03-1050	Lamb Bl, .1 mi S of SR-589 (Sahara Av).									
HRLY 98						27000	30900	32100	32100	32700
03-1051	Green Valley Pk, 300' N of SR-562 (Sunset Rd).									
HRLY 98						18145	17800	19100	20000	20100
03-1052	Jimmy Durante Bl, 100' N of E Harmon Av.									
									4550	4550
03-1053	Hacienda Av, .1 mi E of Jones Av.									
									4450	4450
03-1054	Valley View Bl, .1 mi S of Spring Mtn Rd.									
						24115	28200	29300	27000	27000
03-1055	Valley View Bl, .2 mi S of SR-593 (Tropicana Av).									
							16600	17000	11000	14500
03-1056	Buffalo Dr, .1 mi S of SR-589 (Sahara Av).									
						13100	17800	19800	21000	20300
03-1057	Buffalo Dr, .3 mi S of Spring Mtn Rd.									
						9715	15200	16400	19000	18200
03-1058	Rainbow Bl, .1 mi S of Russell Rd.									
						8500	10500	12700	12700	13300
03-1059	SR-589 (Sahara Av), .3 mi E of Maryland Pk.									
HRLY 98						41890	42700	41600	43000	43800
03-1060	Sahara Av, .2 mi W of SR-595 (Rainbow Bl).									
HRLY 97						28135	38100	39300	43500	43600
03-1061	Spring Mtn Rd, .2 mi W of SR-595 (Rainbow Bl).									
HRLY 98						17600	22300	20900	23000	21400

CLARK COUNTY

TABLE 3 - ANNUAL AVERAGE DAILY TRAFFIC AT PORTABLE TRAFFIC COUNT STATIONS -

STATION	1990	1991	1992	1993	1994	1995	1996	1997	1998	1999
03-1062	Flamingo Rd, .2 mi W of SR-595 (Rainbow Bl).									
HRLY 96							29300	30300	33000	33200
03-1063	Flamingo Rd, .2 mi W of Buffalo Dr.									
							19200	19800	24000	24100
03-1064	Flamingo Rd, .1 mi W of Koval Ln.									
HRLY 98						51800	49000	52000	54000	56100
03-1065	Tropicana Av, .2 mi W of SR-595 (Rainbow Bl).									
						23960	24200	27800	32000	33100
03-1066	Tropicana Av, W of Valley View Bl.									
HRLY 96						59700	70900	68100	65000	64500
03-1067	Tropicana Av, .1 mi W of Buffalo Dr.									
						14200	14800	15800	20000	25300
03-1068	Desert Inn Rd, .2 mi W of the Boulder Highway.									
HRLY 00						35350	35800	36500	35800	36500
03-1069	Desert Inn Rd, 75' W of Cambridge St.									
HRLY 98						24680	24800	33000	37000	40100
03-1070	Hacienda Av, .1 mi E of Eastern Av.									
									5150	5150
03-1071	Spencer St, .1 mi S of SR-593 (Tropicana Av).									
									6050	6050
03-1072	Warm Springs Rd, .3 mi W of Eastern Av.									
HRLY 00						28060	34900	43000	39000	42200
03-1073	Craig Rd, .2 mi W of Tenaya Wy.									
							8450	9100	9450	9700

CLARK COUNTY

TABLE 3 - ANNUAL AVERAGE DAILY TRAFFIC AT PORTABLE TRAFFIC COUNT STATIONS -

STATION	1990	1991	1992	1993	1994	1995	1996	1997	1998	1999
03-1074	Needles Hw, 1.5 mi N of Casino Dr.									
HRLY 99							3900	3950	4500	4500
03-1075	Needles Hw, .3 mi S of Casino Dr.									
							7000	5550	6300	6700
03-1076	Casino Dr, .2 mi E of Needles Highway.									
							5700	4550	5300	4900
03-1077	Casino Dr, .4 mi S of Big Bend Rd.									
							6300	4950	5500	5350
03-1078	Casino Dr, .3 mi S of Edison Wy.									
HRLY 99							22400	19200	19500	20300
03-1079	Hualapai Wy, .2 mi N of SR-159 (Charleston Bl).									
HRLY 99									4350	8050
03-1080	Rampart Bl, .1 mi N of Summerlin Pk.									
HRLY 96							30700	27800	29200	28000
03-1081	Buffalo Dr, 150' N of the Summerlin Pk Intch "Exit 81-A".									
HRLY 98							31000	35200	41800	50200
03-1082	Buffalo Dr, S of the Summerlin Pk Intch "Exit 81-A".									
HRLY 98							33900	34800	49000	51800
03-1083	Sahara Av, .2 mi E of Fort Apache Rd.									
HRLY 96						23900	26500	30100	32500	34400
03-1084	Sahara Av, E of Grand Canyon Dr & .6 mi W of Fort Apache Rd.									
HRLY 97						1930	4850	4900	7900	8400
03-1085	Washington Av, .2 mi W of Rancho Dr.									
						15095	16300	16000	16000	16900

TABLE 3 - ANNUAL AVERAGE DAILY TRAFFIC AT PORTABLE TRAFFIC COUNT STATIONS -

STATION	1990	1991	1992	1993	1994	1995	1996	1997	1998	1999
03-1086	Rancho Dr, 100' N of Sirius Av.									
						8100	8800	9250	8700	8350
03-1087	US-93, .3 mi N of Buchanan Bl.									
HRLY 99									0	31200
03-1088	Nevada Hw, 200' S of 5th St.									
HRLY 99						13130	13400	13400	12300	14900
03-1089	Nevada Hw, S of Park St.									
HRLY 99						4520	4200	4250	3650	3950
03-1090	Alta Dr, .2 mi E of Decatur Bl.									
						8500	9300	9700	9600	10700
03-1091	Alta Dr, .1 mi E of Valley View Bl.									
						11630	13200	13500	12700	14100
03-1092	Alta Dr, .4 mi E of Rancho Rd.									
HRLY 99								17600	17600	18400
03-1093	SR-160 (Pahrump Valley Rd), .7 mi W of Decatur Bl.									
HRLY 98						10500	12000	15600	15000	14700
03-1094	SR-160 (Pahrump Valley Rd), .3 mi W of SR-595 (Rainbow Bl).									
HRLY 98						6175	7700	8400	9600	9500
03-1095	Bonneville Av, .1 mi W of Main St.									
HRLY 99							10200	11800	12100	12000
03-1096	Buffalo Dr, .2 mi S of Alexander Rd.									
HRLY 99						4650	4850	4700	6350	7300
03-1097	Buffalo Dr, .1 mi S of Cheyenne Av.									
HRLY 98						8380	8750	13900	18500	23200

CLARK COUNTY

TABLE 3 - ANNUAL AVERAGE DAILY TRAFFIC AT PORTABLE TRAFFIC COUNT STATIONS -

STATION	1990	1991	1992	1993	1994	1995	1996	1997	1998	1999
03-1098	Buffalo Dr, 200' N of Vegas Dr.									
							20700	21600	25600	38600
03-1099	Buffalo Dr, 200' N of Oakey Bl.									
HRLY 99							23200	23800	26500	28400
03-1100	SR-159 (Charleston Bl), .2 mi E of Buffalo Dr.									
HRLY 98						21620	23700	25800	28000	27700
03-1101	SR-159 (Charleston Bl), .2 mi W of Fort Apache Rd.									
HRLY 98							11400	15400	19000	22900
03-1102	Cheyenne Av, .3 mi E of Rampart Bl, E of Soaring Gulls Dr.									
HRLY 98								25400	29100	31900
03-1103	Cheyenne Av, .1 mi E of Buffalo Dr.									
HRLY 98						22750	24000	36200	39800	42900
03-1104	Decatur Bl, .8 mi N of Russell Rd.									
HRLY 98										30800
03-1105	Eastern Av, .3 mi N of Bonanza Rd.									
HRLY 98						30300	30800	32400	32400	32700
03-1106	Harmon Av, .1 mi W of Sandhill Rd.									
HRLY 00						5680	6300	7450	7000	6800
03-1107	Harmon Av, 300' E of Maryland Pk.									
HRLY 99						8700	10500	10700	11500	10500
03-1108	Harmon Av, 200' E of Eastern Av.									
HRLY 99						6870	9000	8550	8500	8000
03-1109	SR-147 (Lake Mead Bl), .2 mi W of Laguna Mist Dr.									
							34800	27000	29800	29500

CLARK COUNTY

TABLE 3 - ANNUAL AVERAGE DAILY TRAFFIC AT PORTABLE TRAFFIC COUNT STATIONS -

STATION	1990	1991	1992	1993	1994	1995	1996	1997	1998	1999
03-1111	SR-595 (Rainbow Bl), 1.3 mi N of Wigwam Pk.									
HRLY 98						7600	8550	9600	9250	8300
03-1112	Rampart Bl, .1 mi S of Cheyenne Av.									
							18000	22600	24600	23600
03-1113	Rampart Bl, .1 mi S of Hillpointe Rd.									
							28100	28700	29900	28700
03-1114	Rampart Bl, .1 mi S of Angel Park Golf Club.									
HRLY 98							25500	29200	34500	36200
03-1115	Fort Apache Rd, .1 mi S of SR-159 (Charleston Bl).									
						17100	21200	23800	30000	31400
03-1116	Fort Apache Rd, 400' S of Sahara Av.									
						14600	18200	19500	20900	21900
03-1117	SR-589 (Sahara Av), 200' W of Atlantic St.									
HRLY 98						37560	41300	39700	41000	40800
03-1118	Stewart Av, 300' E of Bruce St.									
						8790	10300	9400	8450	9550
03-1119	Stewart Av, .25 mi W of Pecos Rd.									
HRLY 98						12130	13100	13000	11700	12100
03-1121	Stewart Av, .2 mi W of SR-612 (Nellis Bl).									
						15120	16100	15600	15600	15600
03-1122	Summerlin Pk, .6 mi W of Buffalo Dr Intch.									
HRLY 98							39100	42600	50500	53300
03-1123	Summerlin Pk, .2 mi E of Buffalo Dr Intch.									
HRLY 98			40115	30035		44410	51870	62000	69115	81500

TABLE 3 - ANNUAL AVERAGE DAILY TRAFFIC AT PORTABLE TRAFFIC COUNT STATIONS -

STATION	1990	1991	1992	1993	1994	1995	1996	1997	1998	1999
03-1124	Valley View Bl, .1 mi S of SR-592 (Flamingo Rd).									
							12800	13100	11500	11700
03-1125	Jones Bl, .2 mi S of SR-147 (Lake Mead Bl).									
HRLY 99						22070	24500	25400	24600	24900
03-1126	Jones Bl, .5 mi N of SR-147 (Lake Mead Bl).									
HRLY 99						19350	22000	21300	20500	19000
03-1127	SR-604 (Las Vegas Bl), .1 mi S of Pecos Rd.									
HRLY 00							24400	25100	22800	24500
03-1128	Valley View Bl, .1 mi N of Alta Dr.									
HRLY 99							28000	27000	29000	33000
03-1129	SR-573 (Craig Rd), 200' W of SR-610 (Lamb Bl).									
HRLY 00							27300	29200	29800	30000
03-1131	US-95, N/B on-ramp of the Snow Mtn Intch "Exit 95".									
HRLY 98							70	75	85	105
03-1132	US-95, N/B off-ramp of the Snow Mtn Intch "Exit 95".									
HRLY 98							300	325	440	445
03-1133	US-95, S/B on-ramp of the Snow Mtn Intch "Exit 95".									
HRLY 98							260	285	440	410
03-1134	US-95, S/B off-ramp of the Snow Mtn Intch "Exit 95".									
HRLY 98							60	65	85	95
03-1135	US-95, .5 mi N of the Snow Mtn Intch "Exit 95".									
HRLY 99							5270	5480	5590	5685
03-1136	IR-15, SR-589 (Sahara Fly Over) "Exit 40".									
HRLY 00							13390	13605	12620	13265

CLARK COUNTY

TABLE 3 - ANNUAL AVERAGE DAILY TRAFFIC AT PORTABLE TRAFFIC COUNT STATIONS -

STATION		1990	1991	1992	1993	1994	1995	1996	1997	1998	1999
03-1137	Basic Rd, .1 mi S of SR-146 (Lake Mead Dr).									1400	1400
03-1138	Atlantic Av, 70' S of SR-146 (Lake Mead Dr).									2450	2450
03-1139	Appaloosa Rd, 250' N of Wagon Wheel Dr.									2350	2350
03-1140	Burkholder Bl, .2 mi S of SR-146 (Lake Mead Dr).									3400	3400
03-1141	Equestrian Dr, .1 mi E of Magic Wy.									3550	3550
03-1144	Mission Dr, .2 mi W of College Bl.									1150	1150
03-1145	Newport Dr, .2 mi W of Racetrack Rd.									1650	1650
03-1148	Olsen St, .1 mi N of SR-146 (Lake Mead Dr).									1550	1550
03-1149	Anasazi Dr, 1.2 mi S of Summerlin Pk.									1900	1900
03-1151	Farm Rd, 100' W of Torrey Pines.									300	300
03-1153	Lake Las Vegas Pk, .3 mi N of SR-146 (Lake Mead Dr).									1700	1700
03-1154	Stufflebeam Av, .1 mi W of Gibson Rd.									140	140

CLARK COUNTY

TABLE 3 - ANNUAL AVERAGE DAILY TRAFFIC AT PORTABLE TRAFFIC COUNT STATIONS -

STATION		1990	1991	1992	1993	1994	1995	1996	1997	1998	1999
03-1155	High View Dr, .1 mi E of Green Valley Pk.									6900	6900
03-1156	Seven Hills Dr, .2 mi S of SR-146 (Lake Mead Dr).									6100	6100
03-1157 HRLY 98	Circus Circus Dr, 250' E of Industrial Rd.									6000	6000
03-1158	Riviera Bl, .15 mi E of SR-147 (Las Vegas Bl).									6900	6900
03-1159	Alta Dr, .1 mi E of Town Center.									1200	1200
03-1160	"H" St, 100' S of Carey Av.									5650	5650
03-1162	Russell Rd, .1 mi W of SR-595 (Rainbow Bl).									7650	8900
03-1171	Valley View Bl, .1 mi S of Sunset Rd.									95	95
03-1178	Pebble Rd, 25' E of SR-595 (Rainbow Bl).									150	150
03-1179	Paradise Rd, .1 mi S of Warm Springs Rd.									8100	8100
03-1180	Gillespie St, .2 mi N of Pebble Rd.									350	350
03-1181	Robindale Rd, .1 mi W of Eastern Av.									3500	3500

CLARK COUNTY

TABLE 3 - ANNUAL AVERAGE DAILY TRAFFIC AT PORTABLE TRAFFIC COUNT STATIONS -

STATION	1990	1991	1992	1993	1994	1995	1996	1997	1998	1999
03-1184	Bermuda Rd, .1 mi N of Warm Springs Rd.									
HRLY 98									2000	2000
03-1187	Silverado Ranch Rd, .1 mi W of Maryland Pk.									
									6450	6450
03-1189	Cactus Av, .1 mi E of SR-147 (Las Vegas Bl).									
									100	100
03-1191	Paseo Verde Pk, .1 mi E of Green Valley Pk.									
									7950	7950
03-1192	Horizon Ridge Pk, .1 mi E of Gibson Rd.									
									6700	6700
03-1193	Wynn Rd, 250' N of SR-593 (Tropicana Av).									
									8550	8550
03-1195	Palo Verde St, 250' S of Burkholder Bl.									
									3700	3700
03-1196	Ann Rd, .1 mi W of Rainbow Bl.									
									10750	10750
03-1198	Elkhorn Rd, .2 mi E of Rainbow Bl.									
									1250	1250
03-1199	Elkhorn Rd, .1 mi E of Jones Bl.									
									250	250
03-1200	Cheyenne Av, 200' W of Rampart Bl.									
									20500	20500
03-1201	Carey Av, 200' E of SR-610 (Lamb Bl).									
									6950	6950

CLARK COUNTY

TABLE 3 - ANNUAL AVERAGE DAILY TRAFFIC AT PORTABLE TRAFFIC COUNT STATIONS -

STATION		1990	1991	1992	1993	1994	1995	1996	1997	1998	1999
03-1202	Hualapai Wy, 200' N of Desert Inn Rd.									3000	3000
03-1203	Fort Apache Rd, 200' N of Flamingo Rd.									10000	10000
03-1204 HRLY 98	Industrial Rd, .1 mi N of Desert Inn Rd.									29000	29000
03-1205	Rainbow Bl, .1 mi N of Vegas Dr.									19000	19000
03-1206	Durango Dr, .2 mi N of Cheyenne Av.									14500	14500
03-1208	Arrowhead Trail, 50' S of Horizon Dr.									4000	4000
03-1209	Range Rd, .1 mi N of RxR Tracks.									2550	2550
03-1211	Mitchell St, .1 mi N of Mc Guire St.									3850	3850
03-1212	Walnut Rd, .3 mi E of Mitchell St.									720	720
03-1216 HRLY 98	Arville St, 300' N of Russell Rd.									4900	4900
03-1217	Harmon Av, .3 mi W of Industrail Rd , W of I-15 , E of Valley View Bl.									1100	1100
03-1218	Rainbow Bl, S of SR-160 (Pahrump Valley Rd), N of Gomer Rd.									350	350

TABLE 3 - ANNUAL AVERAGE DAILY TRAFFIC AT PORTABLE TRAFFIC COUNT STATIONS -

STATION	1990	1991	1992	1993	1994	1995	1996	1997	1998	1999
03-1219	Cold Creek Rd, .1 mi E of US-95.									
HRLY 99										1000
03-1221	Reservation Rd, .5 mi S of SR-168 (Glendale-Moapa Rd).									
HRLY 00										380
03-1222	Rainbow Canyon Dr, .1 mi S of SR-157 (Charleston Park).									
HRLY 99										630
03-1223	Cotton Wood Dr, S of SR-159 (Blue Diamond).									
										300
03-1225	McFarland Av, S of Boulder Lane (Indian Springs).									
HRLY 99										1250
03-1226	Yucca Dr, .1 mi N of SR-144 (Mesquite Bl).									
HRLY 00										750
03-1227	Gann St, 25' W of SR-169 (Logandale).									
HRLY 99										360
03-1228	Maintenance Station Rd, NE of SR-160 (Pahrump Valley Rd) in Mtn Springs.									
HRLY 99										70
03-2001	Hawthorne Wy, 200' S of Empress Dr, N of Vireo Dr. *local									
							175	125	125	130
03-2002	Larkwood Av, 110' S of Flora Dr. *local									
							275	250	250	250
03-2003	Duero Wy, 180' S of Viking Rd. *local									
							185	160	160	210
03-2004	Mountain Spring Rd, 180' S of Fescue Place, S of Palmyra Av. *local									
							305	400	400	380

CLARK COUNTY

TABLE 3 - ANNUAL AVERAGE DAILY TRAFFIC AT PORTABLE TRAFFIC COUNT STATIONS -

STATION		1990	1991	1992	1993	1994	1995	1996	1997	1998	1999
03-2005	Lotus St, btwn Tara Av & Silver Dollar Av. *local							720	535	535	890
03-2006	Cedarbrook Dr, 300' E of Oakleaf Ln, W of Piccolo Wy. *local							235	250	250	200
03-2007 HRLY 99	Desert Ln, btwn Pinto Ln & Hastings Av.							1260	1200	1200	1120
03-2008	Goldy Ln, 100' S of Hyde Av. *local							655	680	680	680
03-2009	Ducharme Av, 75' E of Cimmarron Rd. *local							810	915	915	840
03-2010	Calvado St, 100' E of Tenaya Wy. *local							215	210	210	340
03-2011	Eugene Av, 100' E of Michael Wy. *local							390	300	300	510
03-2012 HRLY 99	Robin St, 75' S of Fair Av, N of W Washington Av. *local							2300	1965	1965	1950
03-2013	Commerce St, 50' S of Lance Av, N of Carey Av. *local							3200	2730	2730	2800
03-2014 HRLY 99	Shady Hollow St, 300' W of Valley Dr. *local							135	115	115	130
03-2015 HRLY 00	Cummings Dr, btwn Paloma Dr & Del Prado Dr. *local							75	110	110	80
03-2017 HRLY 00	Gingerwood St, 300' N of Arvis St. *local							1300	1260	1260	1260

CLARK COUNTY

TABLE 3 - ANNUAL AVERAGE DAILY TRAFFIC AT PORTABLE TRAFFIC COUNT STATIONS -

STATION	1990	1991	1992	1993	1994	1995	1996	1997	1998	1999
03-2019	18th St, 150' S of Constantine Av. *local									
							260	470	470	450
03-2020	Webb Av, 300' W of Mc Daniel St. *local									
HRLY 96							530	540	540	430
03-2021	Arthur Av, 300' S of Owens Av. *local									
							950	950	950	580
03-2022	Gateway Rd, .1 mi S of SR-147 (Lake Mead Bl). *local									
HRLY 00							510	605	605	650
03-2023	Herrod Dr, 100' N of Heather Av. *local									
HRLY 96							265	335	335	280
03-2024	San Felipe St, btwn Cartier Av & Ponderosa Av. *local									
HRLY 96							260	230	230	200
03-2025	San Carlos Av, 50' W of San Vincent St. *local									
HRLY 96							490	605	605	660
03-2026	Glider St, 350' N of Lake Mead Bl, S of McGovern Av. *local									
							125	130	130	120
03-2027	Park North Av, 100' E of Webster St. *local									
							70	75	75	50
03-2029	Gold Mist Av, 400' E of Pecos Rd. *local									
HRLY 00								1075	1075	1050
03-2030	Colton Av, 100' W of Tripoli Wy, W of Lamont St. *local									
HRLY 00							1200	1365	1365	1450
03-2031	Ringe Ln, 300' S of Cheyenne Av. *local									
HRLY 99							245	420	420	370

CLARK COUNTY

TABLE 3 - ANNUAL AVERAGE DAILY TRAFFIC AT PORTABLE TRAFFIC COUNT STATIONS -

STATION	1990	1991	1992	1993	1994	1995	1996	1997	1998	1999
03-2032	Sierra Sunrise St, .1 mi S of Carey Av. *local									
HRLY 99							215	300	300	250
03-2033	Hathaway Dr, 75' E of Hollywood Bl. *local									
HRLY 99								710	710	710
03-2034	Lady Bryon Ln, 50' N of Monroe Av. *local									
HRLY 99							250	330	330	320
03-2035	Sherwin Ln, .1 mi S of Kell Ln. *local									
HRLY 99							350	540	540	400
03-2036	Diamond Head Dr, 300' E of Pecos Rd. *local									
							980	1055	1055	970
03-2037	Riata Wy, 150' N of Cedar Av. *local									
							345	375	375	380
03-2038	Cleek St, 125' W of Abarth St. *local									
							100	205	205	170
03-2039	Winterwood Bl, btwn Nellis Bl & Danby Ln. *local									
							2200	1460	1460	2000
03-2040	Happy Valley Av, 100' E of Aloha St. *local									
HRLY 99							250	250	250	330
03-2041	Montego Dr, 100' N of Montego Cr. *local									
HRLY 99							250	205	205	250
03-2042	Don Quixote St, 100' N of Powell Av. *local									
HRLY 00							230	240	240	150
03-2043	Hollywood Bl, .1 mi N of Russell Rd. *local									
							225	1680	1680	1550

CLARK COUNTY

TABLE 3 - ANNUAL AVERAGE DAILY TRAFFIC AT PORTABLE TRAFFIC COUNT STATIONS -

STATION	1990	1991	1992	1993	1994	1995	1996	1997	1998	1999
03-2044	Whitney Ranch Dr, .2 mi N of Sunset Rd. *local									
HRLY 00							11500	11100	11100	12100
03-2045	Mulberry Dr, 150' W of Pacific Av. *local									
							330	265	265	265
03-2046	Beech St, 50' W of Continental Av.*local									
							305	435	435	320
03-2047	Keena Dr, .1 mi S of Dutchman Av. *local									
HRLY 99							180	210	210	220
03-2048	Coroneos Dr, 300' N/E of Sunset Rd.*local									
HRLY 00							330	235	235	270
03-2049	Grimsby Av, .1 mi SW of Guilford Dr. *local									
HRLY 99							210	235	235	235
03-2050	Muchacha Dr, 300' W of N Fuente Dr.*local									
HRLY 99							150	130	130	140
03-2051	Navarre Dr, btwn Gana Ct & Listo Ct.*local									
HRLY 00							245	335	335	250
03-2052	Valleywood Rd, btwn Aqua Vista Av & Belvedere Dr.*local7									
HRLY 99							755	965	965	730
03-2053	Viewcrest Rd, btwn Locust Terrace & Belvedere Dr.*local									
HRLY 99							450	315	315	410
03-2054	Almond Tree Ln, 150' W of Maryland Pk. *local									
HRLY 00							2000	1770	1770	1320
03-2055	Santa Rosa Dr, btwn San Pablo Dr & San Pedro Dr.* local									
HRLY 00							565	525	525	420

CLARK COUNTY

TABLE 3 - ANNUAL AVERAGE DAILY TRAFFIC AT PORTABLE TRAFFIC COUNT STATIONS -

STATION	1990	1991	1992	1993	1994	1995	1996	1997	1998	1999
03-2056	Capistrano Av, 100' E of La Canada St. *local									
HRLY 00							650	455	455	570
03-2057	Holy Oak St, btwn Ridgewood Av & Autumn St. *local									
HRLY 00							465	455	455	490
03-2058	Twain Av, 50' N of Papago Ln. *local									
							6000	11300	11300	11300
03-2059	Jeffreys St, 50' N of Portabello Rd.*local									
HRLY 99							905	760	760	780
03-2060	Rancho Hills Dr, 100' S of Surrey Ln.*local									
HRLY 00							275	265	265	265
03-2061	Spencer St, 200' N of Reno Av.*local									
HRLY 00							7300	5540	5540	5500
03-2062	Valley Glen St, 50' S of Crest Av. *local									
HRLY 00							140	205	205	160
03-2063	Balfour St, 50' S of Cadbury Dr.*local									
HRLY 00							275	260	260	250
03-2064	Brockington Dr, 150' W of La Palomas Ct. *local									
							490	470	470	370
03-2065	Alfalfa St, 25' S of Ponte Willow Ln. *local									
							220	250	250	250
03-2066	Palm Av, 150' N of Russell Rd. *local									
							845	915	915	880
03-2067	Northridge Ln, 100' W of Northridge Cr. *local									
								195	195	150

CLARK COUNTY

TABLE 3 - ANNUAL AVERAGE DAILY TRAFFIC AT PORTABLE TRAFFIC COUNT STATIONS -

STATION	1990	1991	1992	1993	1994	1995	1996	1997	1998	1999
03-2068	Bluffs Dr, 150' W of Raindance Dr. *local									
HRLY 00								1070	1070	940
03-2069	Salinas Dr, 300' N of Santiago Dr.*local									
HRLY 00							200	170	170	150
03-2070	Harrison Dr, 150' N of McLeod Dr.*local									
HRLY 99							1700	1575	1575	1850
03-2071	Maule Av, W of Pecos Rd. *local									
HRLY 99							420	405	405	280
03-2073	Amigo St, 150' S of Warm Springs Rd. *local									
HRLY 00							2000	2250	2250	2000
03-2075	Quiet Desert Ln, 100' S of Oasis Cr (off of Wigwam Pk). *local									
HRLY 99							2400	2440	2440	1650
03-2076	Carriage Wy, 50' N of Wigwam Pk, W of Pecos Rd. *local									
HRLY 00							1700	1780	1780	1780
03-2077	Calle De San Remo, 100' S of Via San Rafael Dr.*local									
							840	750	750	725
03-2078	Matterhorn Wy, 75' N of Rip Van Winkle Ln.*local									
							90	170	170	170
03-2079	Tenaya Wy, .2 mi S of Centennial Pk.									
HRLY 98									5000	6600
03-2080	Rainbow Bl, .1 mi N of Hammer Ln.									
HRLY 98									4500	4800
03-2081	Lone Mountain Rd, 200' W of Torrey Pines Dr.									
HRLY 98									8300	9500

TABLE 3 - ANNUAL AVERAGE DAILY TRAFFIC AT PORTABLE TRAFFIC COUNT STATIONS -

STATION	1990	1991	1992	1993	1994	1995	1996	1997	1998	1999
03-2082	Jones Bl, .1 mi N of SR-573 (Craig Rd).									
HRLY 98									10000	11100
03-2084	Lone Mountain Rd, .2 mi E of Decatur Bl.									
HRLY 98									7650	8400
03-2085	Alexander Rd, .1 mi E of Decatur Bl.									
HRLY 97										3500
03-2086	Gowan Rd, .4 mi E of Decatur Bl.									
HRLY 98									3250	3700
03-2087	Gowan Rd, .1 mi E of Clayton Dr.									
HRLY 98									2450	2800
03-2088	Alexander Rd, 300' W of M.L.K.Bl.									
HRLY 98									3800	4650
03-2089	Lone Mountain Rd, 100' W of Scott Robinson St.									
HRLY 98									4700	5100
03-2090	Tropical Pk, .4 mi W of Camino Eldorado.									
HRLY 98									1850	2500
03-2091	Tropical Pk, .3 mi E of Camino Eldarado .									
HRLY 98									580	850
03-2092	SR-573 (Craig Rd), .3 mi E of N 5th St.									
HRLY 98									36500	36800
03-2093	Losee Rd, .3 mi S of Carey Av.									
HRLY 98										17000
03-2094	Martin L King Bl, .1 mi S of Vegas Dr.									
HRLY 98									13000	27100

CLARK COUNTY

TABLE 3 - ANNUAL AVERAGE DAILY TRAFFIC AT PORTABLE TRAFFIC COUNT STATIONS -

STATION	1990	1991	1992	1993	1994	1995	1996	1997	1998	1999
03-2095	Lone Mountain Rd, .1 mi W of US-95 ramps.									
HRLY 98									7400	7600
03-2096	Alexander Rd, .4 mi W of Buffalo Dr.									
HRLY 98									5000	4450
03-2097	Alexander Rd, .2 mi E of Tenaya Wy.									
HRLY 98									6750	6650
03-2098	Torrey Pines Dr, .4 mi N of Gowan Rd.									
HRLY 98									1850	1750
03-2099	Tenaya Wy, .2 mi S of Alexander Rd.									
HRLY 98									6900	7800
03-2100	Gowan Rd, .3 mi E of Tenaya Wy.									
HRLY 98									5650	6400
03-2101	Torrey Pines Dr, 200' N of Peak St.									
HRLY 98									5050	5400
03-2102	Lake Mead Bl, .3 mi E of Thomas Ryan.									
HRLY 98									3550	3550
03-2103	Hills Center Dr, .2 mi S of Lake Mead Bl.									
HRLY 98									8100	8100
03-2104	Lake Mead Blvd., .2 mi W of Tenaya Wy.									
HRLY 98									42000	43100
03-2105	Smoke Ranch Rd, .1 mi E of Tenaya Wy.									
HRLY 98									13000	13800
03-2106	Torrey Pines Dr, .1 mi N of Lake Mead Bl.									
HRLY 98									8700	9600

CLARK COUNTY

TABLE 3 - ANNUAL AVERAGE DAILY TRAFFIC AT PORTABLE TRAFFIC COUNT STATIONS -

STATION	1990	1991	1992	1993	1994	1995	1996	1997	1998	1999
03-2107	Lake Mead Bl, .2 mi E of Michael Wy.									
HRLY 98									28500	29300
03-2108	Vegas Dr, .2 mi W of Rancho Dr.									
HRLY 98									11000	10300
03-2109	Vegas Dr, .2 mi E of Tenaya Wy.									
HRLY 98										9050
03-2112	Torrey Pines Dr, .1 mi N of Washington Av.									
										8400
03-2116	Durango Dr, .3 mi S of Westcliff Dr.									
HRLY 98									8100	8800
03-2117	Alta Dr, .3 mi W of Buffalo Dr.									
HRLY 97										8850
03-2121	Torrey Pines Dr, 100' N of Oakey Bl.									
HRLY 97										8900
03-2125	Durango Dr, .3 mi S of SR-159 (Charleston Bl).									
HRLY 98									16000	18400
03-2127	Rancho Rd, .2 mi S of SR-595 (Sahara Av).									
HRLY 97										11000
03-2128	Torrey Pines Dr, .25 mi S of Edna Dr.									
HRLY 97										4700
03-2129	Desert Inn Rd, .1 mi E of Crystal Water Wy.									
HRLY 98									8000	10500
03-2130	Durango Dr, 260' N of Spring Mtn Rd.									
HRLY 97										24700

TABLE 3 - ANNUAL AVERAGE DAILY TRAFFIC AT PORTABLE TRAFFIC COUNT STATIONS -

STATION		1990	1991	1992	1993	1994	1995	1996	1997	1998	1999
03-2131	Durango Dr, .2 mi S of Spring Mtn Rd.										25700
03-2132	Buffalo Dr, 50' N of Homage Wy.										18900
03-2133	Desert Inn Rd, .2 mi W of Torrey Pines Dr.										
HRLY 98										11500	25800
03-2134	Desert Inn Rd, .3 mi E of Decatur Bl.										
HRLY 98										21000	33900
03-2135	Desert Inn Rd, .2 mi E of Valley View Bl.										
HRLY 98										36000	47900
03-2136	Decatur Bl, .1 mi N of Twain Av.										
HRLY 98										36000	37500
03-2137	Torrey Pines Dr, .2 mi S of Twain Av.										4500
03-2138	Buffalo Dr, .3 mi S of Flamingo Rd.										
HRLY 98										12000	14200
03-2139	Torrey Pines Dr, .1 mi S of Harmon Av.										
HRLY 98											4900
03-2140	Decatur Bl, .1 mi N of Harmon Av.										
HRLY 98											28600
03-2141	SR-604 (Las Vegas Bl), .3 mi N of Wigwam Pk.										
HRLY 98										20000	24000
03-2142	Wigwam Av, 50' W of Giles St.										750

CLARK COUNTY

TABLE 3 - ANNUAL AVERAGE DAILY TRAFFIC AT PORTABLE TRAFFIC COUNT STATIONS -

STATION	1990	1991	1992	1993	1994	1995	1996	1997	1998	1999
03-2146	Windmill Ln, .2 mi E of Spencer St.									
HRLY 98										19800
03-2147	Windmill Ln, .4 mi E of Eastern Av.									
HRLY 98									19500	19500
03-2148	Windmill Ln, .5 mi E of Pecos Rd.									
HRLY 98									13000	13000
03-2150	Wigwam Av, .1 mi W of Eastern Av.									
HRLY 98									2400	2400
03-2152	SR-146 (Lake Mead Dr), 100' W of Pecos Rd.									
HRLY 98									14000	14000
03-2153	Pecos Rd, .3 mi S of Wigwam Pk.									
HRLY 98									9150	15600
03-2154	Wigwam Av, .3 mi E of Pecos Rd.									
HRLY 98										19100
03-2157	Green Valley Pk, .2 mi N of Windmill Ln.									
										24300
03-2158	Valley Verde Dr, .2 mi N of SR-146 (Lake Mead Dr).									
HRLY 98									9450	9800
03-2160	Valley Verde Dr, .3 mi N of Wigwam Pk.									
HRLY 98										8100
03-2161	Windmill Ln, 260' E of Valley Verde Dr.									
HRLY 98									5600	5950
03-2162	Valley Verde Dr, .2 mi N of Windmill Ln.									
HRLY 98									8300	8100

CLARK COUNTY

TABLE 3 - ANNUAL AVERAGE DAILY TRAFFIC AT PORTABLE TRAFFIC COUNT STATIONS -

STATION	1990	1991	1992	1993	1994	1995	1996	1997	1998	1999
03-2163	Warm Springs Rd, .1 mi E of Valley Verde Dr.									
HRLY 98									26000	26000
03-2164	Arroyo Grande St, .4 mi S of Warmsprings Rd.									
HRLY 98										10300
03-2165	Warm Springs Rd, .2 mi E of Arroyo Grande Bl.									
HRLY 98									24000	32000
03-2166	Stephanie St, .1 mi N of Warmsprings Rd.									
HRLY 98									21000	25100
03-2167	Warm Springs Rd, .5 mi E of Stephanie St.									
HRLY 98									8550	12100
03-2168	Van Wagenen St, .5 mi S of SR-146 (Lake Mead Dr).									
HRLY 98									6350	6900
03-2172	Boulder Hw, .4 mi S of Equestrain Wy.									
										10800
03-2173	Horizon Dr, 50' E of Arrowhead Dr.									
										13600
03-2174	Greenway Rd, btwn Boulder Hiway & U.P.R.R.									
HRLY 98									7700	7700
03-2175	Warm Springs Rd, in Henderson off SR-146 (Lake Mead Dr), .4 mi S of Center St.									
										7850
03-2176	Athens St, S of Evelyn St.									
HRLY 98									4550	5450
03-2177	Galleria Dr, .3 mi E of Stephanie St.									
HRLY 98									2200	2700

CLARK COUNTY

TABLE 3 - ANNUAL AVERAGE DAILY TRAFFIC AT PORTABLE TRAFFIC COUNT STATIONS -

STATION	1990	1991	1992	1993	1994	1995	1996	1997	1998	1999
03-2178	Stephanie St, .1 mi N of Galleria Dr.									
HRLY 98									13000	12800
03-2179	Whitney Ranch Rd, 100' N of Galleria Dr.									
HRLY 98									8850	9400
03-2182	Nellis Bl, .1 mi N of Hacienda Av.									
HRLY 98									3750	3800
03-2184	Harmon Av, .1 mi W of SR- 612 (Nellis Bl).									
HRLY 98									4250	3600
03-2185	Mountain Vista St, .3 mi N of Harmon Av.									
HRLY 98									12000	13400
03-2186	Flamingo Av, .2 mi W of Cabana Dr.									
										9100
03-2187	Flamingo Av, 75' W of SR-612 (Nellis Bl).									
										25400
03-2188	Maryland Pk, .2 mi S of Vegas Valley Dr.									
HRLY 98										42100
03-2189	Karen Rd, .2 mi E of Joe W Brown Dr.									
										12400
03-2190	Maryland Pk, .2 mi S of Oakey Bl.									
HRLY 98									26000	32200
03-2191	SR-159 (Charleston Bl), .2 mi W of Christy Ln.									
HRLY 98										32800
03-2192	Hollywood Bl, 150' N of Stewart Av.									
HRLY 98									7100	7950

CLARK COUNTY

TABLE 3 - ANNUAL AVERAGE DAILY TRAFFIC AT PORTABLE TRAFFIC COUNT STATIONS -

STATION	1990	1991	1992	1993	1994	1995	1996	1997	1998	1999
03-2193	Hollywood Bl, .4 mi S of SR-147 (Lake Mead Bl).									
HRLY 98									5750	5750
03-2194	Pecos Rd, .1 mi N of Gowan Rd.									
HRLY 98									6250	6250
03-2196	Ogden Av, .1 mi W of Main St.									
HRLY 98									4850	4850
03-2197	Fremont St, 50' W of Maryland Pk.									
										13200
03-2198	Stewart St, 50' W of Maryland Pk.									
										9150
03-2199	Russell Rd, .3 mi W of Spencer St.									
										22500
03-2201	SR-604 (Las Vegas Bl), S of Sunset Rd.									
HRLY 98										26500
03-4003	Ann Rd, .1 mi W of Torrey Pines Dr.									
										11200
03-4004	Arizona St, E of "B" St									
										2800
03-4006	Cheyenne Av, W of Durango.									
										23200
03-4007	Colorado St, W of Nevada Hw.									
										11200
03-4008	Durango Dr, N of Lone Mountain Rd.									
										3000

CLARK COUNTY

TABLE 3 - ANNUAL AVERAGE DAILY TRAFFIC AT PORTABLE TRAFFIC COUNT STATIONS -

STATION		1990	1991	1992	1993	1994	1995	1996	1997	1998	1999
03-4009	Durango Dr, btwn Flamingo Rd & Tropicana Av.										18000
03-4012	Industrial Rd, btwn Flamingo Rd & Tropicana Av.										17500
03-4013	Lake Mountain Dr, W of US-93.										2200
03-4014	Michael Wy, btwn Smoke Ranch Rd & Rancho Dr.										4400
03-4017	Rampart Bl (Durango), N of Cheyenne Av.										11900
03-4018	Russel Rd, W of Rainbow Bl.										8900
03-4019	Russell Rd, W of Valley View Bl.										24200
03-4022	Smoke Ranch Rd, btwn Rainbow Bl & Rancho Rd.										13000
03-4023	Sping Mountain Rd, W of Durango Dr.										8550
03-4024	Spring Mountain Rd, W of Buffalo Dr.										15600
03-4025	US-95, N of Centennial Pk.										24775
03-4027	Yucca St, N of US-93.										2250

CLARK COUNTY

TABLE 3 - ANNUAL AVERAGE DAILY TRAFFIC AT PORTABLE TRAFFIC COUNT STATIONS -

STATION	1990	1991	1992	1993	1994	1995	1996	1997	1998	1999
0311109	IR-15, at the NV/CA State line.									
HRLY 00	23570	24265	24820	26420	28425	29090	29530	31025	32150	34040
0311209	IR-15, 2.4 km (1.5 mi) N of the Apex Intch "Exit 58".									
HRLY 00	12000	12720	13130	14080	14890	15990	16570	17490	18710	19380
0311309	IR-15, 61 m (200') N of the E Mesquite Intch "Exit 122" at the NV/AZ State line.									
HRLY 00					14565	15870	16140	16795	17805	18715
0312109	IR-15, 320 m (.2 mi) N of the Sahara Av Intch "Exit 40".									
HRLY 00							186670	203990	203195	225955
0312309	IR-15, 1.1 km (.7 mi) N of the Lake Mead Bl Intch "Exit 45".									
HRLY 00						61090	63935	70200	75615	79500
0312509	IR-215, .2 mi E of Eastern Av.									
HRLY 00									23160	39405
0321209	US-95, 61m (200') S of SR-157 (Charleston Park Rd).									
HRLY 00	7380	7320	7985	7880	8080	8350	7980	8780	9235	9185
0322209	US-95, .3 km (.2 mi) S of SR-596 (Jones Bl) Intch.									
HRLY 00				116675	130980	139680	149215	157895	167745	181465
0322309	US-95, .5 mi N of Sunset Rd Intch "Exit 64" & .6 mi S of the Russell Rd Intch "Exit 65".									
HRLY 00				41770	52890	64275	77100	82390	90040	90465
0322409	SR-612 (Nellis Bl), 23m (75') N of St. Louis Av.									
HRLY 00					43365	43460	40420	42050	43250	43125
0322609	SR-604 (Las Vegas Bl), 161m (.1 mi) S of (SR-589) Sahara Av.									
HRLY 00							49620	47750	49070	48110
0331209	SR-562 (Sunset Rd), 161m (.1 mi) E of SR-605 (Paradise Rd).									
HRLY 00	23980	25060	27490	28930	33460	35615	33765	35730	36455	38585

CLARK COUNTY

TABLE 3 - ANNUAL AVERAGE DAILY TRAFFIC AT PORTABLE TRAFFIC COUNT STATIONS -

STATION	1990	1991	1992	1993	1994	1995	1996	1997	1998	1999
0331309	US-95, .8 km (.5 mi) N of SR-164 (Nipton Rd.) & 30m (100') S of mp US-95/CL-21.									
HRLY 00				5135	5525	5525	5780	5965	5965	6305
0331409	SR-146 (Lake Mead Dr), 2.3 km (1.4 mi) W of Calville Bay jct mp SR-146/CL-18.1									
HRLY 00				3320	3235	3055	3290	3130	3875	4390
0331509	US-93, 1 km (.6 mi) N of mp US-93/CL-10, S of the RxR Pass Intch .									
HRLY 00				24605	25335	27355	28825	29990	30895	31965
0331609	SR-163 (Davis Dam Rd), .8 km (.5 mi) E of US-95 &.8 km W of mp SR-163/CL-1									
HRLY 00				4365	4730	4610	4835	4885	5025	4965
0331809	SR-160 (Pahrump Valley Rd), 16 mi W of SR-159 (Blue Diamond-Red Rock Canyon Rd-Charleston Bl).									
HRLY 00									6360	7030
0331909	SR-599 (Rancho Rd), .1 mi N of SR-574 (Cheyenne Av).									
HRLY 00										28610
0352109	SR-159 (Charleston Bl), .3 km (.2 mi) W of Campbell St & .5 km (.3 mi) E of Valley View Bl.									
HRLY 00	31075	34345	36660	38170	40765	40095	40420	41265	41310	40315

*05

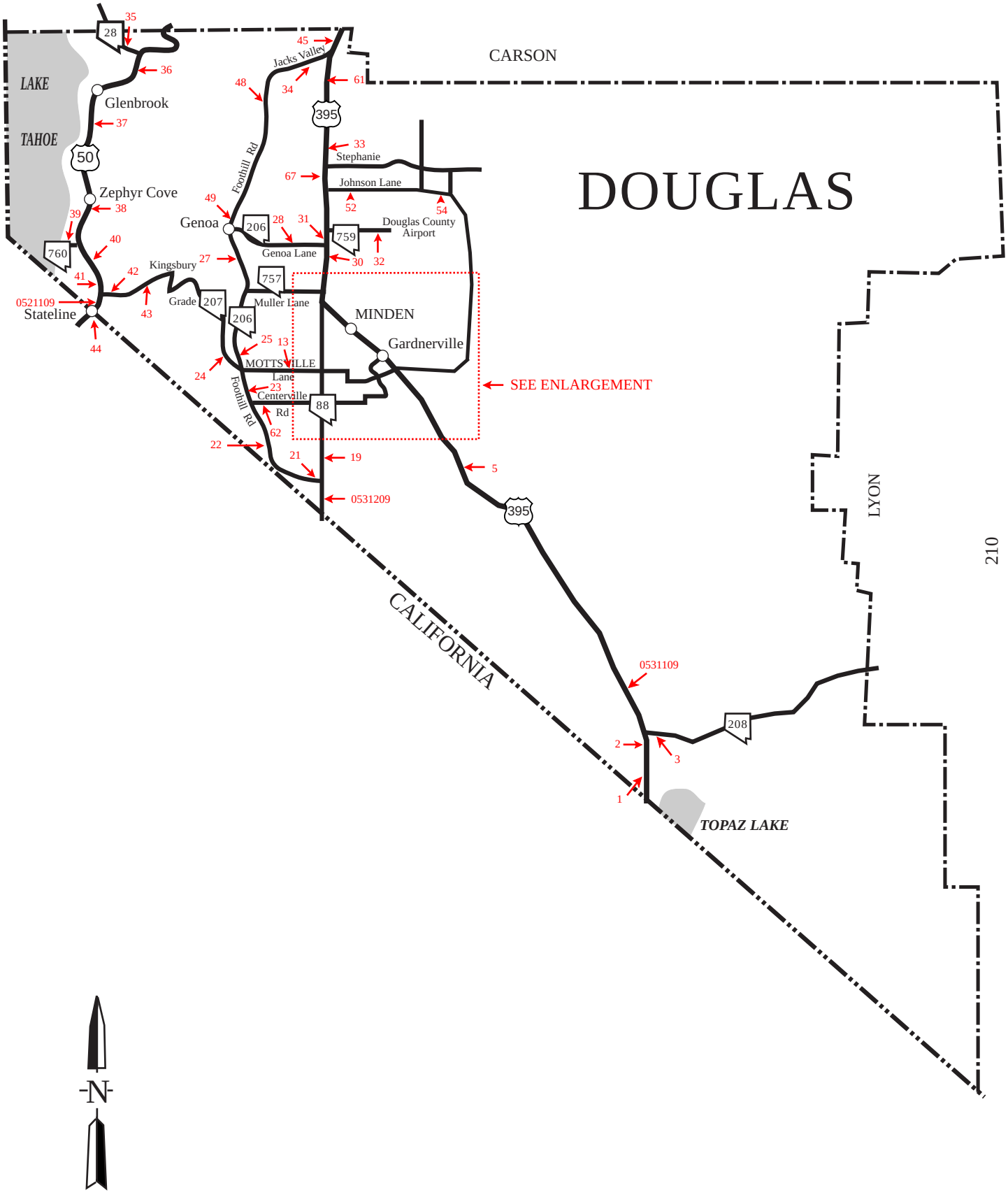
DOUGLAS
CARSON
LYON
CALIFORNIA
LAKE TAHOE
Glenbrook
Zephyr Cove
Stateline
Genoa
Kingsbury
Grade
Jacks Valley
Foothill Rd
Stephanie
Johnson Lane
Douglas County Airport
Genoa Lane
Muller Lane
MINDEN
Gardnerville
MOTTSVILLE Lane
Centerville Rd
SEE ENLARGEMENT
TOPAZ LAKE
28
50
760
206
207
757
759
395
88
208
210
0521109
0531209
0531109
N

*05

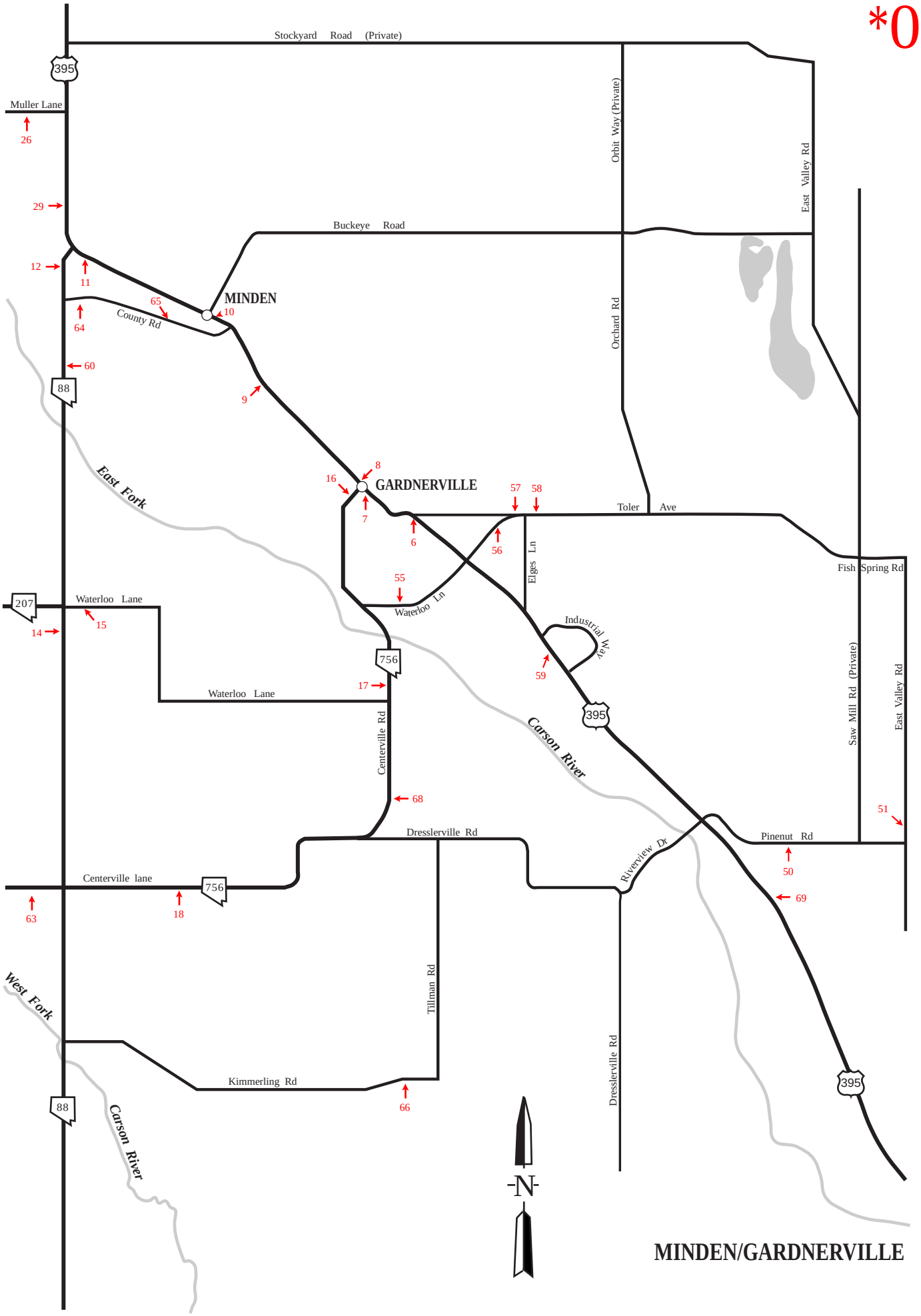
Stockyard Road (Private)
395
Muller Lane
26
29
12
11
Buckeye Road
MINDEN
10
65
County Rd
64
60
88
9
East Fork
8
16
GARDNERVILLE
7
6
57
58
56
Toler Ave
Orbit Way (Private)
East Valley Rd
Orchard Rd
Elges Ln
Fish Spring Rd
55
Waterloo Ln
207
Waterloo Lane
15
14
Industrial Way
59
756
17
Waterloo Lane
Centerville Rd
Carson River
395
Saw Mill Rd (Private)
East Valley Rd
68
51
Dresslerville Rd
Pinenut Rd
Riverview Dr
50
69
Centerville lane
756
63
18
West Fork
Tillman Rd
Dresslerville Rd
Kimmerling Rd
66
88
Carson River
395
N
MINDEN/GARDNERVILLE

DOUGLAS COUNTY

TABLE 3 - ANNUAL AVERAGE DAILY TRAFFIC AT PORTABLE TRAFFIC COUNT STATIONS -

STATION	1990	1991	1992	1993	1994	1995	1996	1997	1998	1999
05-0001	US-395, at the NV/CA Stateline (Topaz Lake Area).									
HRLY 00	3700	3640	3495	4130	3845	3940	4050	3700	3700	3750
05-0002	US-395, .3 mi S of the S leg of Wye of SR-208.									
HRLY 00	4110	3975	3865	4470	4460	4570	4600	4350	4550	4500
05-0003	SR-208 (Topaz-Yerington Rd), 1 mi E of US-395, 100' W of mp SR-208/DO-1.									
HRLY 00	2340	2355	2460	3060	3000	3075	3050	3100	3150	3200
05-0005	US-395, .1 mi S of mp 16 at the driveway to the trailer park.									
HRLY 00	5375	5950	6840	6960	6870	7125	7000	6900	7050	6700
05-0006	US-395, .1 mi S of Toler Av.									
HRLY 00	12645	14500	14650	18800	18150	19970	20400	20200	20800	21200
05-0007	US-395, 30' S of Eddy St.									
HRLY 00	17100	16000	15800	19500	19000	20600	20600	20400	21000	21600
05-0008	US-395, 29' S of High School St.									
HRLY 00	19180	19300	19100	23100	22300	24250	24200	23700	24300	25300
05-0009	US-395, 93' N of Bell St.									
HRLY 00	18790	20100	20100	22900	20850	23860	23800	23800	24400	25500
05-0010	US-395, 150' S of Sixth St.									
HRLY 00	16150	17000	17150	21200	19300	21060	22100	22100	22800	25900
05-0011	US-395, 400' S of the E leg of wye of SR-88.									
HRLY 99	14775	15600	15500	20500	19000	21050	21700	22200	22300	23000
05-0012	SR-88 (Woodfords Rd), .2 mi N of County Rd.									
HRLY 00	7305	7110	8245	7140	9800	10770	10700	11600	11800	12800
05-0013	SR-207 (Mottsville Ln), .3 mi W of SR-88.									
HRLY 00					2880	3200	3500	3500	3500	4300

DOUGLAS COUNTY

TABLE 3 - ANNUAL AVERAGE DAILY TRAFFIC AT PORTABLE TRAFFIC COUNT STATIONS -

STATION	1990	1991	1992	1993	1994	1995	1996	1997	1998	1999
05-0014	SR-88 (Woodfords Rd), .1 mi S of SR-207 (Waterloo & Mottsville Ln).									
HRLY 00	5850	5250	6235	5970	7050	7400	8400	8200	9000	8900
05-0015	Waterloo Ln, .2 mi E of SR-88.									
HRLY 00						2980	1300	1300	1300	1500
05-0016	SR-756 (Gilman Av), 150' W of US-395.									
HRLY 00	5555	5770	5465	5510	5160	5190	5300	5300	5400	5400
05-0017	SR-756 (Centerville Ln), .1 mi N of SR-207 (Waterloo Ln).									
HRLY 00	7255	5405	5425	6390	5000	5025	5300	7900	8050	8100
05-0018	SR-756 (Centerville Ln), .1 mi E of SR-88.									
HRLY 99	2945	2710	2715	3070	2900	2860	3300	3650	3450	3700
05-0019	SR-88, .1 mi N of the bridge over the W Fork of the Carson River.									
HRLY 00	2825	2735	2715	2870	3200	3360	3150	3550	3400	3550
05-0021	SR-206 (Fairview Rd), 380' W of SR-88.									
HRLY 00	260	260	265	360	300	390	400	400	380	460
05-0022	SR-206 (Fairview Rd), 1 mi W of SR-88 & .1 mi W of Fredricksburg Rd.									
	350	325	330	425	375	475	470	470	450	500
05-0023	SR-206 (Foothill Rd), 200' S of SR-207 (Kingsbury Grade).									
HRLY 00	2310	2530	2420	3600	3250	3530	3550	3560	2400	2250
05-0024	SR-207 (Kingsbury Grade Rd), .3 mi W of SR-206 (Foothill Rd).									
HRLY 99	4155	4275	4090	5130	4635	4865	5200	4450	4450	5500
05-0025	SR-206 (Foothill Rd), .1 mi N of SR-207 (Kingsbury Grade).									
HRLY 97	1440	1395	1395	1880	1500	1930	2100	2700	2400	2350
05-0026	SR-757 (Muller Ln), 200' W of US-395.									
HRLY 97	765	935	935	1100	1070	1200	1250	1300	1450	1400

DOUGLAS COUNTY

TABLE 3 - ANNUAL AVERAGE DAILY TRAFFIC AT PORTABLE TRAFFIC COUNT STATIONS -

STATION	1990	1991	1992	1993	1994	1995	1996	1997	1998	1999
05-0027	SR-206 (Foothill Rd), 2.2 mi N of SR-757 (Muller Ln).									
HRLY 99	1410	1230	1075	1460	1370	1570	1600	1550	1600	1950
05-0028	SR-206 (Genoa Ln), 200' W of US-395.									
HRLY 99	1065	935	825	1040	1010	1190	1250	1300	1250	1450
05-0029	US-395, .1 mi S of Muller Ln.									
HRLY 99	16220	16550	17300	19200	20450	22020	23300	23800	24100	25200
05-0030	US-395, 300' S of SR-206 (Genoa Ln).									
HRLY 99	16055	16300	17200	18300	20545	21590	22600	24200	25100	25900
05-0031	US-395, .1 mi N of SR-206 (Genoa Ln).									
HRLY 99	15820	16100	17000	18300	20300	21350	22600	22900	24500	26200
05-0032	SR-759 (Douglas County Airport Rd), .1 mi E of US-395.									
HRLY 97	1330	1205	1170	1360	1400	1800	1950	1900	2300	2300
05-0033	US-395, .4 mi N of Stephanie Wy.									
HRLY 98	15425	15800	16800	18300	20300	21760	23100	23500	25100	26400
05-0034	Jacks Valley Rd, .1 mi W of US-395.									
HRLY 98					3250	3560	3400	4450	4500	7400
05-0035	SR-28 (North Shore Rd), .2 mi N of US-50.									
HRLY 99	5340	4965	4560	4800	5500	5800	5650	5500	6300	6300
05-0036	US-50, .1 mi W of SR-28 at mp DO12.									
HRLY 97	11240	10850	10400	11600	11400	11700	12800	11300	11300	11700
05-0037	US-50, .1 mi W of the road to Glenbrook.									
HRLY 97	13715	13200	11100	12400	12190	11750	12900	11300	11300	11700
05-0038	US-50, .3 mi E of SR-760 to Nevada Beach & Elk Point.									
HRLY 97	17610	16900	14800	17400	16260	15540	15600	18300	18300	19600

DOUGLAS COUNTY

TABLE 3 - ANNUAL AVERAGE DAILY TRAFFIC AT PORTABLE TRAFFIC COUNT STATIONS -

STATION	1990	1991	1992	1993	1994	1995	1996	1997	1998	1999
05-0039	SR-760 (Nevada Beach Rd), .5 mi W of US-50.									
HRLY 99	1100	795	695	770	950	1085	1100	1000	1400	1500
05-0040	US-50, .4 mi E of SR-207 (Kingsbury Grade) at mp DO1.									
HRLY 99	22695	21500	19400	21500	20665	21030	21200	20300	20300	21800
05-0041	US-50, 300' E of SR-207 (Kingsbury Grade).									
HRLY 99	26920	24600	24400	26100	26240	25890	25200	21100	20300	25900
05-0042	SR-207 (Kingsbury Grade), 350' E of US-50.									
HRLY 99	17305	18200	19250	18900	16650	16820	15100	15500	14900	15100
05-0043	SR-207 (Kingsbury Grade), .5 mi E of US-50.									
HRLY 99	11585	12150	12800	12600	11400	12370	11600	11400	11400	11300
05-0044	US-50, 300' E of the NV\CA State line.									
HRLY 98	31600	31200	31100	29300	29070	28740	27900	27900	26700	26700
05-0045	US-395, .5 mi N of Jacks Valley Rd, 10' S of the rd to the Liberty Baptist Church.									
HRLY 99	20750	21500	22600	24200	25600	27280	30600	29800	32200	33600
05-0048	Foothill Rd, .1 mi S of Alpine View Ct.									
HRLY 97					1120	1310	1300	1475	1400	1700
05-0049	Jack's Valley Rd, .4 mi N of SR-206 (Genoa Ln).									
HRLY 97						1815	1900	1900	2050	2250
05-0050	Pinenut Rd, .1 mi E of US-395.									
HRLY 97					1800	1925	2100	2250	2500	2400
05-0051	E Valley Rd, .1 mi NW of Pinenut Rd.									
HRLY 00					375	400	420	500	600	550
05-0052	Johnson Ln, .2 mi E of US-395.									
HRLY 97						3515	3900	3900	4300	4600

DOUGLAS COUNTY

TABLE 3 - ANNUAL AVERAGE DAILY TRAFFIC AT PORTABLE TRAFFIC COUNT STATIONS -

STATION	1990	1991	1992	1993	1994	1995	1996	1997	1998	1999
05-0054	Johnson Ln, 250' E of Clapham Ln.									
HRLY 97						2340	2400	2400	2550	2700
05-0055	Waterloo Ln, .1 mi W of US-395.									
HRLY 00	2835	2900	3500	4120	3350	3675	4300	4200	4250	4750
05-0056	Waterloo Ln, .2 mi E of US-395.									
HRLY 99						3580	3900	4200	4250	4750
05-0057	Toler Av, 100' W of Elges Rd.									
HRLY 99					1970	2215	2600	2750	2900	3150
05-0058	Toler Av, .2 mi E of Elges Rd.									
HRLY 00					2180	2450	3100	3000	3300	3400
05-0059	US-395, 200' S of the N Leg of Industrial Wy .									
HRLY 00	11955	14950	15150	15400	15960	18060	17800	17000	17300	17800
05-0060	SR-88 (Woodfords Rd), 1 mi S of US-395.									
HRLY 98	6860	6830	7505	7370	9100	10000	10200	9900	10100	10100
05-0061	US-395, S of Mica Dr at mp US-395/DO-31.85.									
HRLY 99	16410	16200	16600	18500	20550	22000	23300	23300	25000	26300
05-0062	Centerville Ln, .1 mi W of Sheridan Wy & 150' E of SR-206 (Foothill Rd).									
HRLY 00				2470	2260	2360	2400	3100	2000	2050
05-0063	Centerville Ln, .7 mi W of SR-88.									
HRLY 00				2760	2600	2630	2700	3400	2450	2400
05-0064	County Rd, .1 mi E of SR-88.									
HRLY 00				1865	2545	2975	2550	3100	3150	3400
05-0065	County Rd, 200' W of Tenth St.									
HRLY 00				2250	2265	2660	2600	3150	3200	3200

DOUGLAS COUNTY

TABLE 3 - ANNUAL AVERAGE DAILY TRAFFIC AT PORTABLE TRAFFIC COUNT STATIONS -

STATION	1990	1991	1992	1993	1994	1995	1996	1997	1998	1999
05-0066	Kimmerling Rd, 75' E of Short Ct.									
HRLY 00				5700	6300	6700	6500	6400	6600	6500
05-0067	US-395, .5 mi N of Johnson Ln at mp DO-28.60.									
HRLY 99				18600	18400	20175	21400	21800	22400	23800
05-0068	SR-756 (Centerville Rd), N of Dresslerville Rd.									
HRLY 00								7700	7850	7900
05-0069	US-395, .6 mi S of Pine Nut Rd.									
HRLY 00								9900	10100	10100
0521109	US-50, .9 km (.6 mi) E of the NV/CA State line at Lake Tahoe.									
HRLY 00	35410	34045	34350	33800	33490	33115	32170	32065	30905	31100
0531109	US-395, 2 km (1.2 mi) N of SR-208 (Topaz-Yerington Rd).									
HRLY 00				5460	5740	5885	5770	5705	5795	6080
0531209	SR-88 (Woodfords Rd), .8 km (.5 mi) N of the NV/CA State line at mp SR-88/DO-0.5.									
HRLY 00				2735	2895	3005	3000	3220	3090	3310

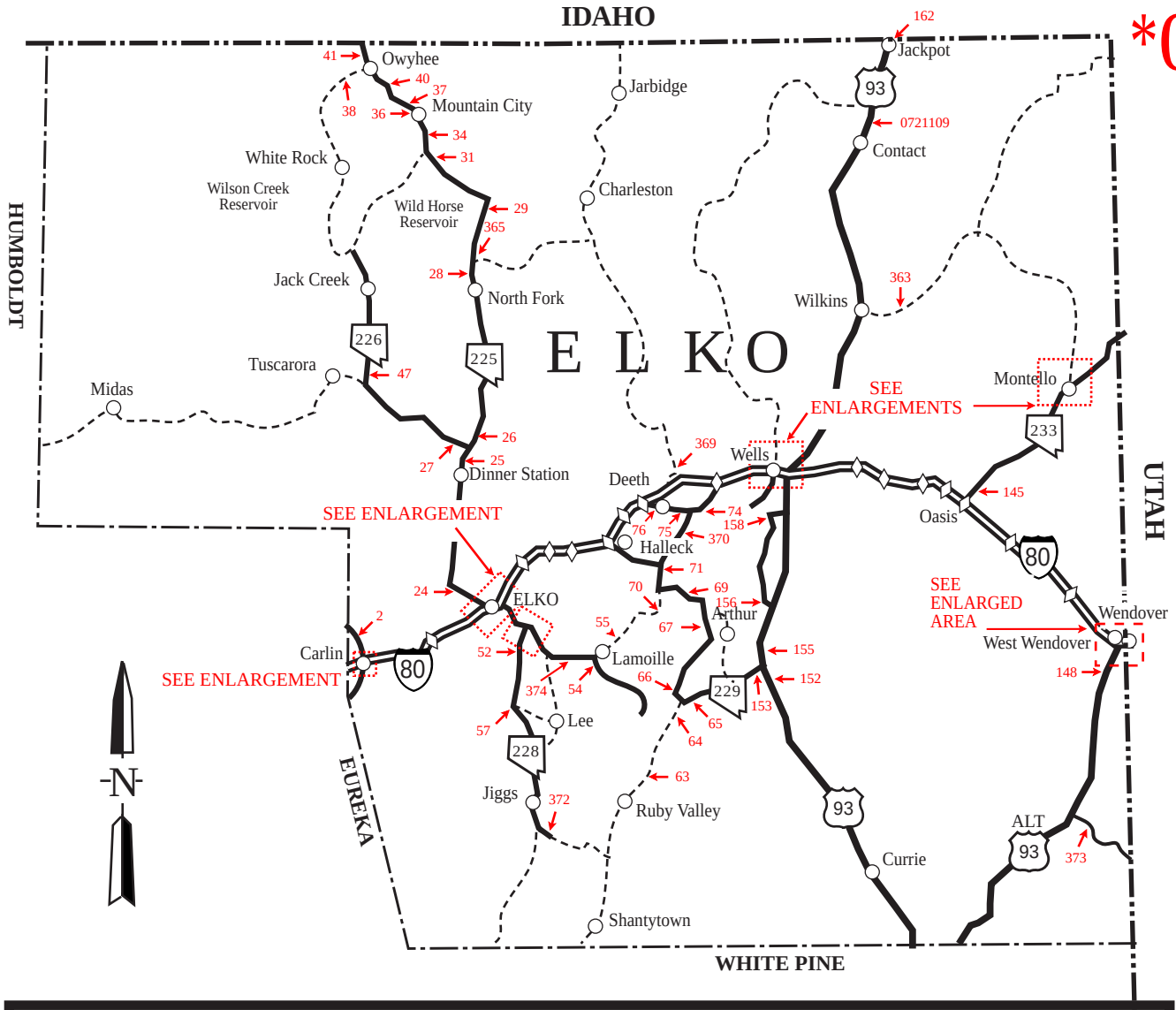
IDAHO
HUMBOLDT
UTAH
WHITE PINE
EUREKA
ELKO
Owyhee
Mountain City
Jarbidge
Jackpot
Contact
White Rock
Wilson Creek Reservoir
Wild Horse Reservoir
Charleston
Jack Creek
North Fork
Wilkins
Tuscarora
Midas
Dinner Station
Deeth
Wells
Montello
SEE ENLARGEMENTS
Oasis
Halleck
SEE ENLARGEMENT
ELKO
Arthur
Lamoille
Carlin
SEE ENLARGEMENT
Lee
Jiggs
Ruby Valley
Currie
Shantytown
SEE ENLARGED AREA
Wendover
West Wendover
ALT
93
226
225
233
80
229
228
0721109
N

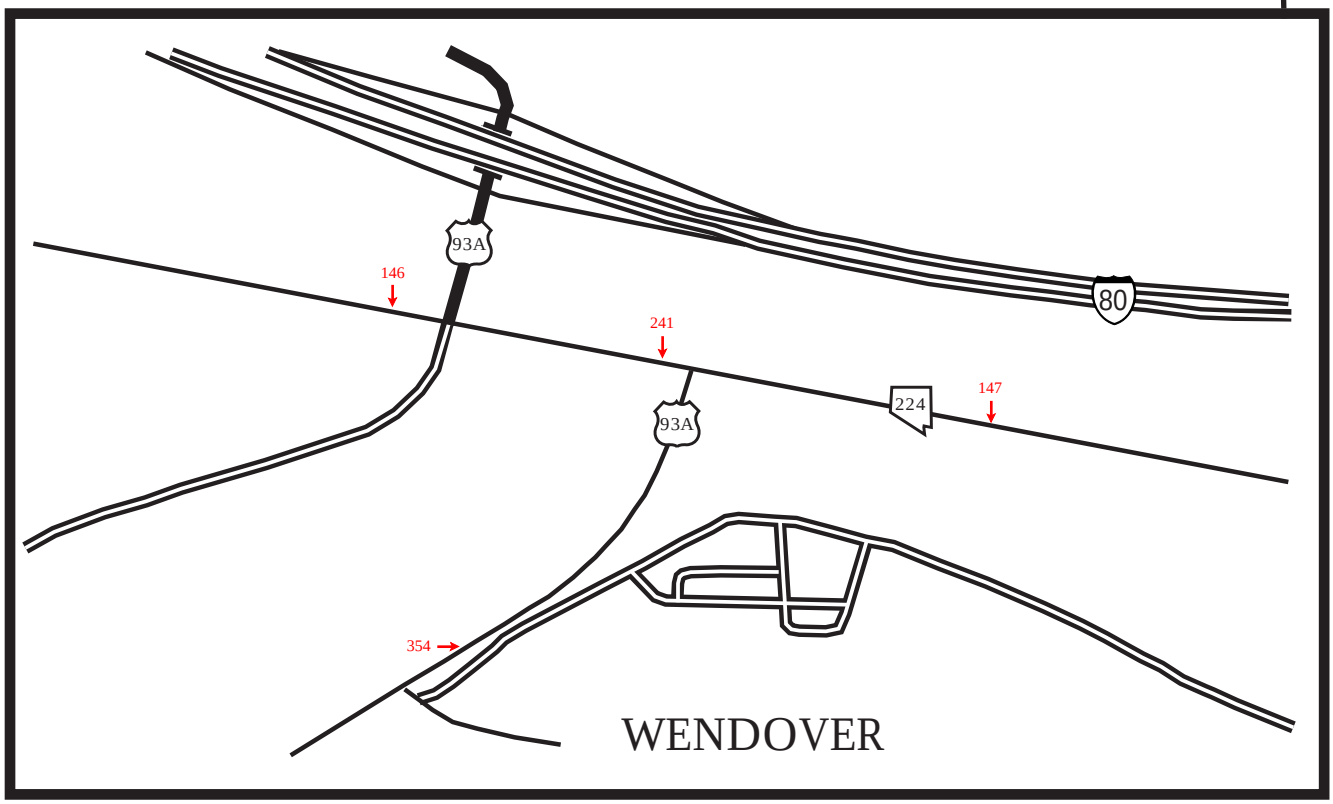
93A
80
224
146
241
147
354
WENDOVER

ELKO AREA

*07

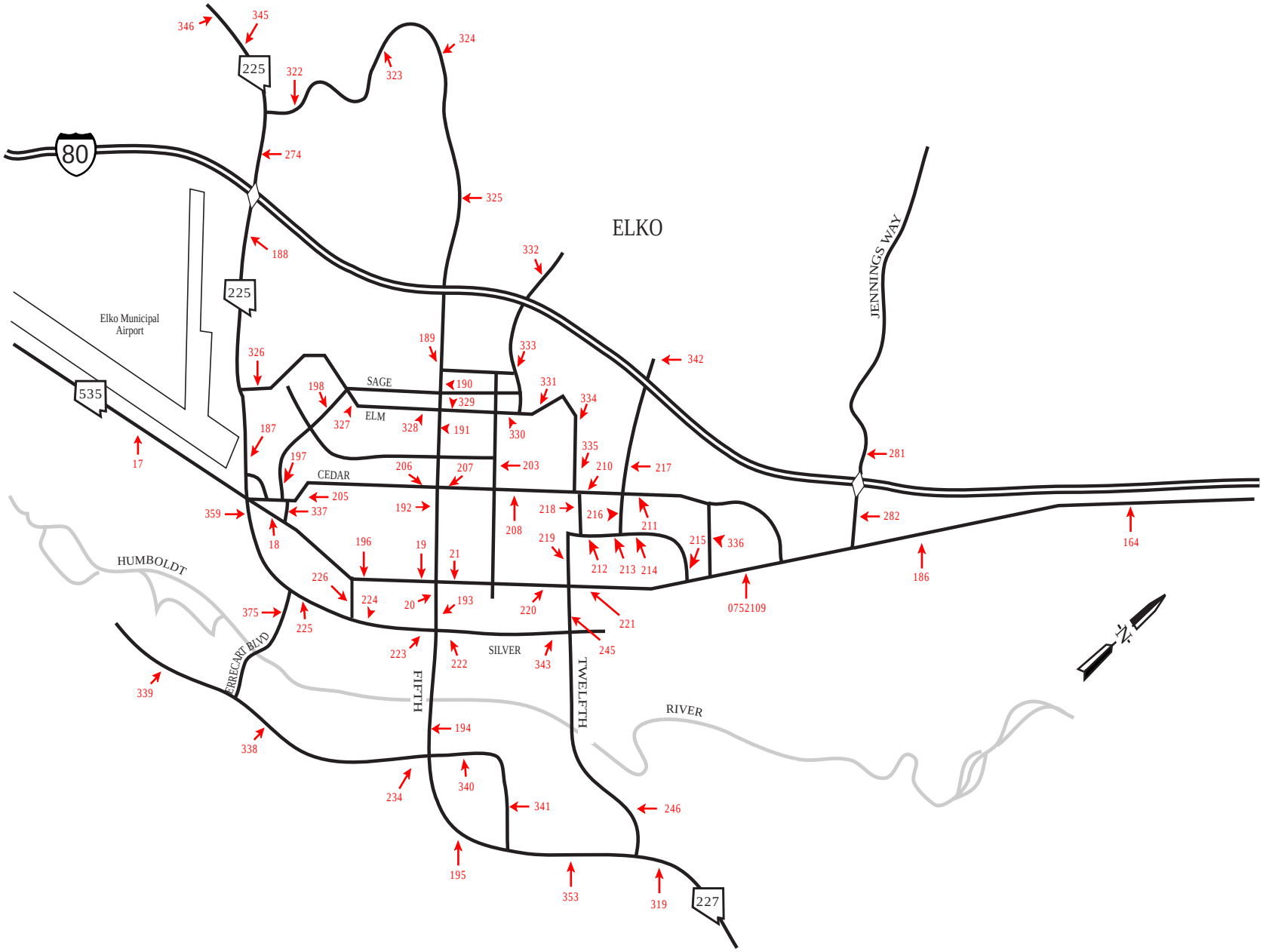
ELKO
Elko Municipal Airport
80
225
535
227
SAGE
ELM
CEDAR
SILVER
FIFTH
TWELFTH
JENNINGS WAY
HUMBOLDT
RIVER
TERRECART BLVD
N
0752109

*07

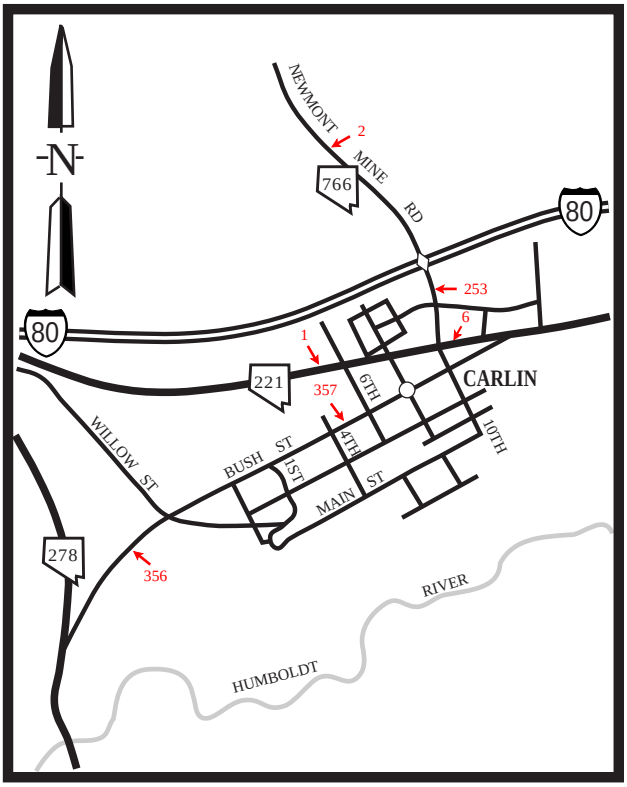

CARLIN

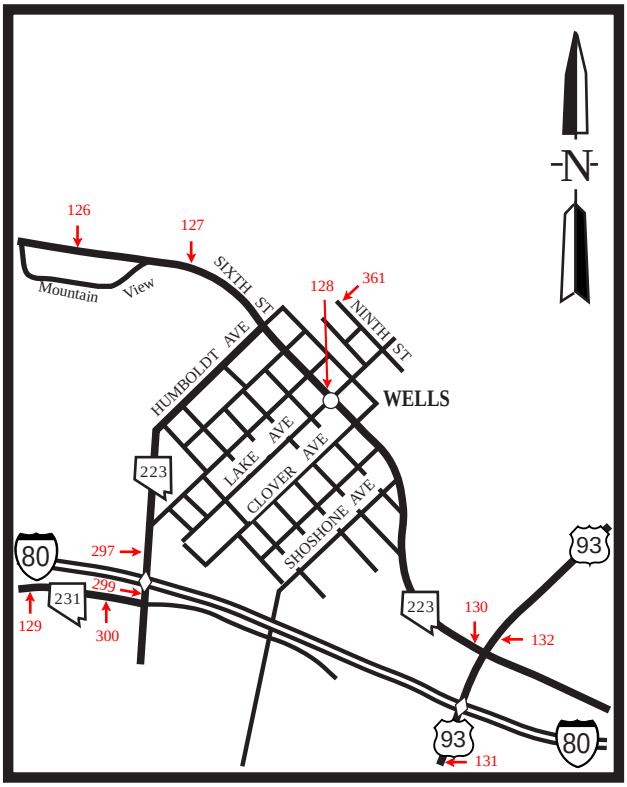

WELLS

220

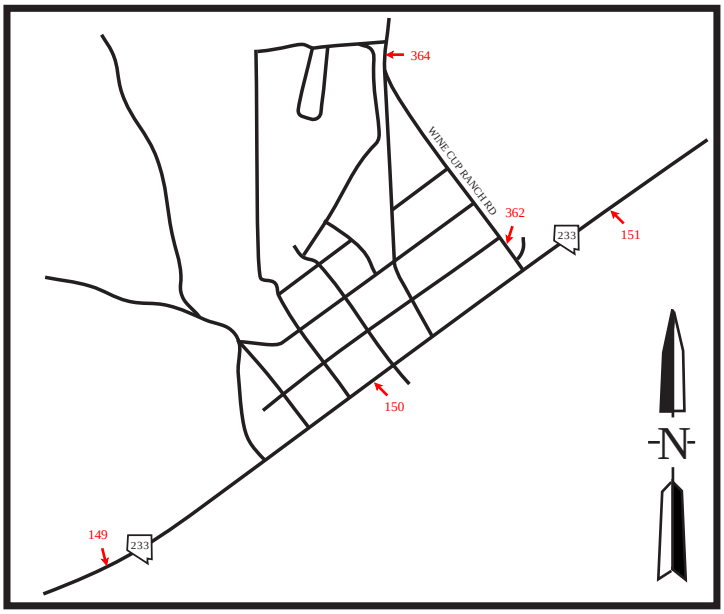

MONTELLO

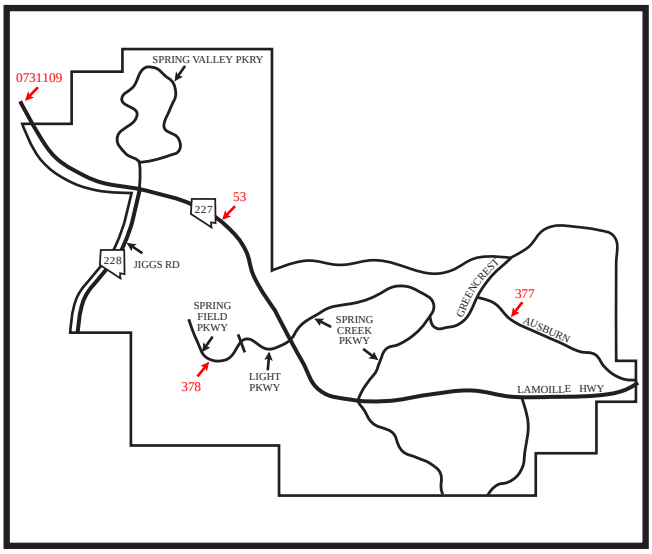

SPRING CREEK

WEST CARLIN 279

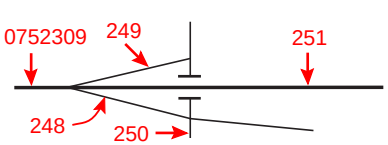

CENTRAL CARLIN 280

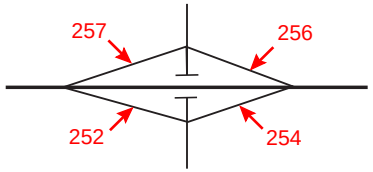

EAST CARLIN 282

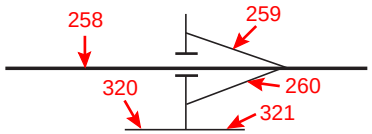

HUNTER 292

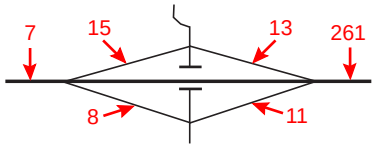

ELKO WEST 298

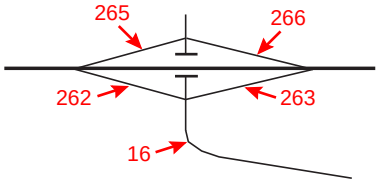

ELKO DOWNTOWN 301

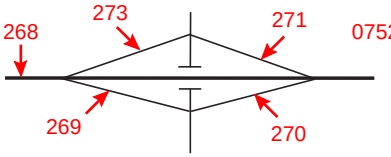

ELKO EAST 303

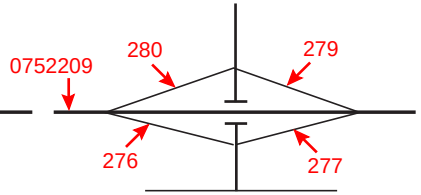

OSINO 310

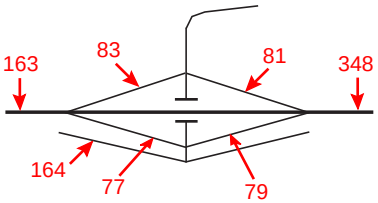

RYNDON-DEVIL'S GATE 314

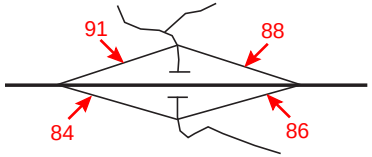

DEVILS GATE -ELBURZ 317

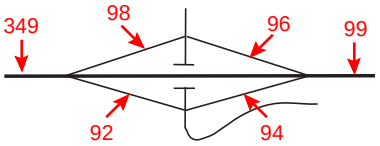

HALLECK-RUBY VALLEY 321

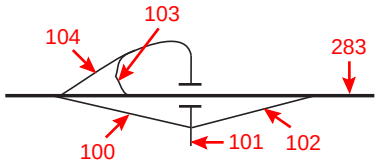

RIVER RANCH 328

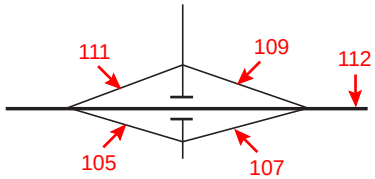

DEETH-STARR VALLEY 333

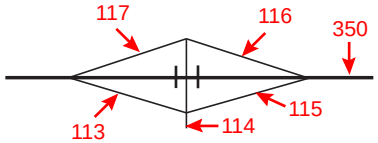

WELCOME-STARR VALLEY 343

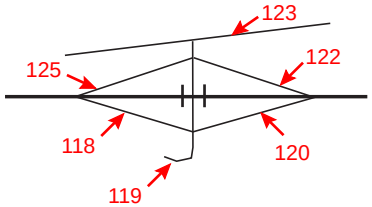

CRESTED ACRES 348

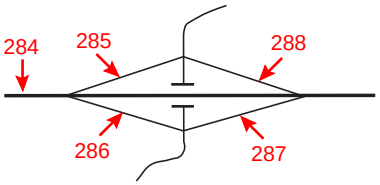

WEST WELLS 351

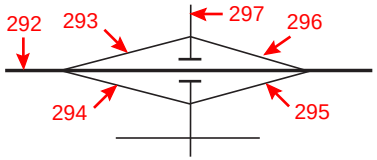

U.S.93 EAST WELLS 352

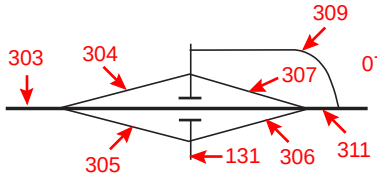

MOOR 360

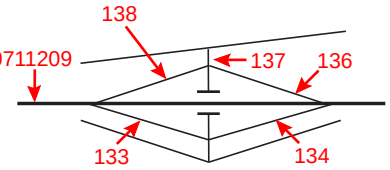

INDEPENDENCE VALLEY 365

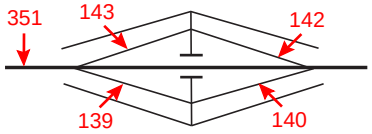

SUMMIT 373

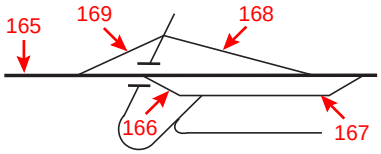

INTERSTATE 80 INTERCHANGES

PEQUOP 376

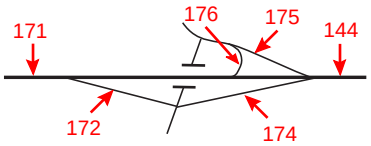

OASIS 378

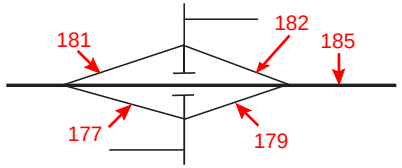

SHAFTER 387

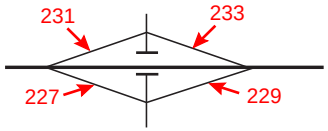

PILOT PEAK 398

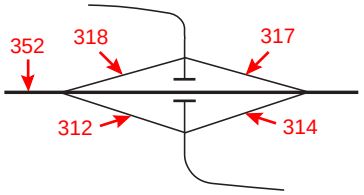

WEST WENDOVER 410

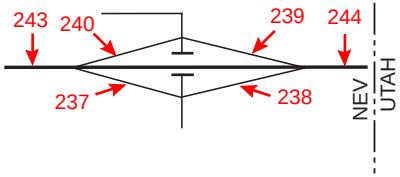

ELKO COUNTY

TABLE 3 - ANNUAL AVERAGE DAILY TRAFFIC AT PORTABLE TRAFFIC COUNT STATIONS -

STATION	1990	1991	1992	1993	1994	1995	1996	1997	1998	1999
07-0001	SR-221 (Chestnut St) in Carlin, .5 mi W of Tenth St.									
HRLY 98	660	780	1790	1110	925	775	930	1150	1150	1150
07-0002	SR-766 (Newmont Mine Rd), 1 mi N of the Central Carlin Intch "Exit 280" & 75' N of Dump Rd.									
HRLY 98	2080	2225	2555	2900	3830	3035	2800	2600	2500	2500
07-0006	SR-221 (Chestnut St) in Carlin, 300' E of Tenth St.									
HRLY 98	1080	965	1250	1360	1240	1095	1300	1350	1550	1550
07-0007	IR-80, near mp I-80 EL10 E of the E Carlin Intch "Exit 282".									
HRLY 99	7585	7480	8365	8495	10270	9465	9475	9870	9790	10005
07-0008	IR-80, E/B off-ramp of the Hunter Intch "Exit 292", 400' W of the cross traffic rd.									
HRLY 98	40	40	45	45	45	30	30	30	30	40
07-0011	IR-80, E/B on-ramp of the Hunter Intch "Exit 292", 250' E of the cross traffic rd.									
HRLY 99	75	85	95	90	95	100	100	135	105	70
07-0013	IR-80, W/B off-ramp of the Hunter Intch "Exit 292", 400' E of the cross traffic rd.									
HRLY 99	75	85	95	90	95	75	100	100	70	80
07-0015	IR-80, W/B on-ramp of the Hunter Intch "Exit 292", 150' W of the cross traffic rd.									
HRLY 99	40	40	45	45	45	30	30	35	40	50
07-0016	SR-535 (Idaho St), .3 mi E of the E/B off-ramp of the Elko W Intch "Exit 298".									
HRLY 99	1200	1265	1370	1400	2000	1600	1600	2550	2400	2500
07-0017	SR-535 (Idaho St), .4 mi W of Mountain City Hw.									
	2170	2235	3320	2600	3700	3700	3300	3800	3800	3400
07-0018	SR-535 (Idaho St), 600' E of SR-225.									
HRLY 99	13000	9120	9755	9650	10000	10000	10500	9300	8400	8750
07-0019	SR-535 (Idaho St), 125' W of Fifth St.									
HRLY 99	15100	12760	10900	10300	13200	13600	12700	12600	9600	10400

ELKO COUNTY

TABLE 3 - ANNUAL AVERAGE DAILY TRAFFIC AT PORTABLE TRAFFIC COUNT STATIONS -

STATION	1990	1991	1992	1993	1994	1995	1996	1997	1998	1999
07-0020	SR-227 (Fifth St), 150' S of SR-535 (Idaho St).									
HRLY 99	11900	9180	9275	9620	10800	11300	10700	11000	10300	9700
07-0021	SR-535 (Idaho St), 150' E of SR-227 (Fifth St).									
HRLY 99	16600	15400	15750	16200	16400	16100	15800	15700	13700	12800
07-0024	SR-225 (Mountain City Hw), .1 mi N of Adobe Heights Rd, 3.45 mi N of IR-80.									
	960	1000	915	970	895	870	1050	1250	1130	1000
07-0025	SR-225 (Mountain City Hw), N of Dinner Station, .4 mi S of SR-226.									
HRLY 98	805	830	870	890	785	770	840	1050	950	880
07-0026	SR-225 (Mountain City Hw), 150' N of SR-226.									
HRLY 98	650	730	745	760	660	750	700	720	650	660
07-0027	SR-226 (Deep Creek Rd), .1 mi W of SR-225 to Mountain City.									
	170	145	145	140	170	150	150	150	140	150
07-0028	SR-225 (Mountain City Hw), 2.3 mi N of the North Fork Maintenence Station.									
HRLY 98	400	405	475	420	385	455	450	490	440	560
07-0029	SR-225 (Mountain City Hw), 6.1 mi N of Co Rd to Jarbidge.									
HRLY 98	370	375	410	380	365	430	415	470	410	540
07-0031	SR-225 (Mountain City Hw), 1.7 mi S of Maggie Summit Rd.									
HRLY 98	275	275	325	300	275	270	305	330	320	360
07-0034	SR-225 (Mountain City Hw), .5 mi N of bridge over Owyhee River & .7 mi S of 2nd St.									
HRLY 98	330	335	365	340	325	305	335	365	370	420
07-0036	SR-225 (Mountain City Hw), .2 mi N of 3rd St & 75' S of Tremawans Store.									
HRLY 98	445	445	445	420	400	350	430	470	520	520
07-0037	SR-225 (Mountain City Hw), 3.7 mi N of South Boundary of Duck Valley Indian Reservation.									
HRLY 98	430	430	465	460	390	430	475	485	470	470

TABLE 3 - ANNUAL AVERAGE DAILY TRAFFIC AT PORTABLE TRAFFIC COUNT STATIONS -

STATION	1990	1991	1992	1993	1994	1995	1996	1997	1998	1999
07-0038	Wilson Reservoir Rd, .3 mi W of SR-225, just S of Owyhee.									
HRLY 99				670	460	600	650	620	700	590
07-0040	SR-225 (Mountain City Hw), 300' N of Wilson Reservoir, S of Owyhee.									
HRLY 98	750	750	800	940	815	900	990	980	990	910
07-0041	SR-225 (Mountain City Hw), 150' S of the NV/ID State line.									
HRLY 98	540	510	560	560	570	630	700	670	750	810
07-0047	SR-226 (Deep Creek Rd), 1.5 mi N of Old SR-18 to Tuscarora.									
	125	120	125	120	110	95	100	100	90	120
07-0052	SR-228 (Jiggs Rd), 150' S of SR-227 to Lamoille.									
HRLY 98	875	850	1095	840	1140	1365	1400	1350	1350	1250
07-0053	SR-227 (Lamoille Rd), .1 mi E of SR-228 to Jiggs.									
HRLY 98	4530	4970	5010	6080	6615	8325	9500	10300	10300	10200
07-0054	Lamoille Canyon Rd, .1 mi S of SR-227.									
HRLY 99				320	300	300	300	285	310	340
07-0055	SR-227 (Lamoille Rd), .2 mi. E of county rd to Lamoille Canyon.									
HRLY 99	870	900	905	1090	945	1030	1100	950	1050	970
07-0057	SR-228 (Jiggs Rd), .7 mi S of the Bridge over the S Fork Humboldt River.									
	250	220	260	300	325	325	350	365	365	330
07-0063	SR-767 (Ruby Valley Rd), 16.7 mi S of Wye of SR-229 & SR-767.									
HRLY 96	40	45	40	30	40	35	45	45	45	55
07-0064	SR-767 (Ruby Valley Rd), .1 mi S of the leg of Wye of SR-229.									
	85	80	105	75	85	110	110	110	115	115
07-0065	SR-229 (Ruby Valley Rd), .8 mi E of the N leg of Wye to SR-229.									
	95	85	95	90	90	110	110	110	115	105

ELKO COUNTY

TABLE 3 - ANNUAL AVERAGE DAILY TRAFFIC AT PORTABLE TRAFFIC COUNT STATIONS -

STATION	1990	1991	1992	1993	1994	1995	1996	1997	1998	1999
07-0066	SR-229 (Ruby Valley Rd), 100' N of E leg of Wye to SR-229.									
HRLY 99	150	145	140	120	125	140	150	150	150	145
07-0067	SR-229 (Ruby Valley Rd), .1 mi S of County Rd to Arthur.									
HRLY 99	125	110	125	115	120	140	155	155	150	135
07-0069	SR-229 (Secret Pass Rd), .1 mi N of the county rd to Arthur in Ruby Valley.									
	165	130	150	125	150	140	190	190	190	120
07-0070	Lamoille Valley Rd, 50' S of SR-229.									
					60	75	75	100	100	90
07-0071	SR-229 (Secret Pass Rd), .6 mi E of the Lamoille Valley Rd.									
HRLY 97	150	125	135	130	150	140	140	200	200	140
07-0074	SR-230 (Starr Valley Rd), .6 mi S of Starr Valley County Rd.									
	85	70	70	80	110	150	150	150	150	90
07-0075	SR-230 (Starr Valley Rd), 1.2 mi S of S County Rd to Deeth.									
HRLY 97	110	90	90	100	130	170	170	235	235	150
07-0076	SR-230 (Starr Valley Rd), .1 mi N of the County Rd to Deeth.									
HRLY 97	120	85	65	80	115	160	160	220	220	140
07-0077	IR-80, E/B off-ramp of the Osino Intch "Exit 310", .2 mi W of the cross traffic rd.									
HRLY 98	150	160	200	140	270	330	380	455	475	320
07-0079	IR-80, E/B on-ramp of the Osino Intch "Exit 310", .15 mi E of the cross traffic rd.									
HRLY 98	130	170	190	110	215	245	245	225	230	200
07-0081	IR-80, W/B off-ramp of the Osino Intch "Exit 310", .2 mi E of the cross traffic rd.									
HRLY 98	130	170	190	110	215	245	245	225	170	200
07-0083	IR-80, W/B on-ramp of the Osino Intch "Exit 310", .15 mi W of the cross traffic rd.									
HRLY 98	150	160	200	140	270	330	380	450	505	320

ELKO COUNTY

TABLE 3 - ANNUAL AVERAGE DAILY TRAFFIC AT PORTABLE TRAFFIC COUNT STATIONS -

STATION	1990	1991	1992	1993	1994	1995	1996	1997	1998	1999
07-0084	IR-80, E/B off-ramp of the Ryndon Intch "Exit 314" .2 mi W of the cross traffic rd.									
HRLY 97	350	365	380	495	440	470	550	690	550	430
07-0086	IR-80, E/B on-ramp of the Ryndon Intch "Exit 314", .2 mi from the cross traffic rd.									
HRLY 97	80	60	65	65	50	60	60	40	40	50
07-0088	IR-80, W/B off-ramp of the Ryndon Intch "Exit 314", .2 mi E of the cross traffic rd.									
HRLY 97	60	45	50	50	45	50	50	40	40	40
07-0091	IR-80, W/B on-ramp of the Ryndon Intch "Exit 314", .2 W of the cross traffic rd.									
HRLY 97	330	350	365	480	440	460	550	570	600	400
07-0092	IR-80, E/B off-ramp of the Elburz Intch "Exit 317", .1 mi E of the cross traffic rd.									
HRLY 97	110	125	95	90	120	170	200	200	200	180
07-0094	IR-80, E/B on-ramp of the Elburz Intch "Exit 317", .2 mi W of the cross traffic rd.									
HRLY 97	25	20	35	30	120	40	40	15	15	20
07-0096	IR-80, W/B off-ramp of the Elburz Intch "Exit 317", .2 mi E of the cross traffic rd.									
HRLY 97	25	35	35	30	50	40	40	20	20	20
07-0098	IR-80, W/B on-ramp of the Elburz Intch "Exit 317", .2 mi W of the cross traffic rd.									
HRLY 97	110	140	95	90	50	165	200	185	185	180
07-0099	IR-80, 1.2 mi W of Halleck Intch "Exit 321".									
HRLY 98	5415	5290	5625	5635	5630	6120	6155	5905	6575	6360
07-0100	IR-80, E/B off-ramp of the Halleck Intch "Exit 321", 75' W of the cross traffic rd.									
HRLY 98	90	95	100	55	100	105	120	140	125	120
07-0101	SR-229 (Secret Pass Rd), 200' S of the E/B off-ramp of the Halleck Intch "Exit 321".									
	195	195	180	200	205	195	200	270	270	250
07-0102	IR-80, E/B on-ramp of the Halleck Intch "Exit 321", .1 mi E of cross traffic rd.									
HRLY 98	25	30	40	40	35	35	35	35	45	30

ELKO COUNTY

TABLE 3 - ANNUAL AVERAGE DAILY TRAFFIC AT PORTABLE TRAFFIC COUNT STATIONS -

STATION	1990	1991	1992	1993	1994	1995	1996	1997	1998	1999
07-0103	IR-80, W/B off-ramp of the Halleck Intch "Exit 321", 100' W of the W/B lanes.									
HRLY 98	25	80	40	35	25	35	35	35	25	30
07-0104	IR-80, W/B on-ramp of the Halleck Intch "Exit 321", .1 mi W of the W/B off-ramp.									
HRLY 98	90	95	100	50	105	100	120	140	105	110
07-0105	IR-80, E/B off-ramp of the River Ranch Intch "Exit 328", 300' E of the E/B lanes.									
	25	25	25	25	40	50	55	55	55	70
07-0107	IR-80, E/B on-ramp of the River Ranch Intch "Exit 328", .2 mi E of cross traffic rd.									
	25	25	25	25	40	40	40	40	40	40
07-0109	IR-80, W/B off-ramp of the River Ranch Intch "Exit 328", .2 mi E of the cross traffic rd.									
	30	30	30	30	35	40	50	50	50	50
07-0111	IR-80, W/B on-ramp of the River Ranch Intch "Exit 328", .2 mi W of the cross traffic rd.									
	30	30	30	30	35	40	55	55	55	70
07-0112	IR-80, .3 mi E of the River Ranch Intch "Exit 328".									
HRLY 98	5285	5160	5505	5605	5485	5975	5965	5675	6395	6140
07-0113	IR-80, E/B off-ramp of the Deeth Intch "Exit 333", 100' W of the cross traffic rd.									
HRLY 97	100	100	100	145	85	110	110	130	130	90
07-0114	SR-230 (Starr Valley Rd), 200' S of the E/B off-ramps of the Deeth Intch "Exit 333".									
	125	130	110	140	145	225	225	225	225	140
07-0115	IR-80, E/B on-ramp of the Deeth Intch "Exit 333", 185' E of the cross traffic rd.									
HRLY 97	35	35	35	40	45	50	50	50	50	50
07-0116	IR-80, W/B off-ramp of the Deeth Intch "Exit 333", 125' E of the cross traffic rd.									
HRLY 97	35	35	35	35	40	65	65	65	65	60
07-0117	IR-80, W/B on-ramp of the Deeth Intch "Exit 333", .2 mi W of the cross traffic rd.									
HRLY 97	100	100	100	140	95	100	100	100	100	70

TABLE 3 - ANNUAL AVERAGE DAILY TRAFFIC AT PORTABLE TRAFFIC COUNT STATIONS -

STATION	1990	1991	1992	1993	1994	1995	1996	1997	1998	1999
07-0118	IR-80, E/B off-ramp of the Welcome Intch "Exit 343", .1 mi E of IR-80.									
HRLY 99	40	40	85	30	35	45	45	45	45	60
07-0119	SR-230 (Starr Valley Rd), .2 mi SW of the Welcome Intch "Exit 343".									
					145	165	165	165	165	130
07-0120	IR-80, E/B on-ramp of the Welcome Intch "Exit 343", 75' E of the cross traffic rd.									
HRLY 99	100	85	130	65	110	105	190	190	190	100
07-0122	IR-80, W/B off-ramp of the Welcome Intch "Exit 343", .1 mi W of IR-80.									
HRLY 99	90	75	75	80	85	105	190	190	190	100
07-0123	Frontage Rd to Welcome, .1 mi E of the cross traffic rd of the Welcome Intch "Exit 343"									
HRLY 99					60	45	75	75	75	50
07-0125	IR-80, W/B on-ramp of the Welcome Intch "Exit 343", 50' W of the cross traffic rd.									
	30	30	30	45	30	45	55	55	55	60
07-0126	Old US-40, 100' W of the 2nd Mountain View Dr Entrance.									
HRLY 99				50	50	165	175	175	150	170
07-0127	Old US-40, .2 mi NW of Humboldt St.									
HRLY 99		325	315	320	330	400	465	465	400	430
07-0128	SR-223 (6th St), 100' W of Lake Av, E of the Wagon Wheel Motel.									
HRLY 98	2780	2540	2350	2060	2140	2335	2100	2450	2100	1950
07-0129	SR-231 (Angel Lake Rd), 1.8 mi W of Humboldt Av.									
	65	25	90	50	60	140	70	70	70	75
07-0130	SR-223 (6th St), 110' W of US-93 in Wells.									
HRLY 98	3790	3465	3620	2810	2900	1960	3200	3500	2950	2750
07-0131	US-93, .2 mi S of the E/B ramps at the E Wells Intch "Exit 352".									
HRLY 98	780	755	720	800	910	1170	910	1150	1000	1050

TABLE 3 - ANNUAL AVERAGE DAILY TRAFFIC AT PORTABLE TRAFFIC COUNT STATIONS -

STATION	1990	1991	1992	1993	1994	1995	1996	1997	1998	1999
07-0132	US-93, .8 mi N of SR-223 (6th St) in Wells.									
HRLY 98	1765	1650	1735	1540	1260	2305	1850	2100	2100	1850
07-0133	IR-80, E/B off-ramp of the Moor Intch "Exit 360", 100' of the cross traffic rd.									
HRLY 98	20	20	20	20	20	20	20	20	30	40
07-0134	IR-80, E/B on-ramp of the Moor Intch "Exit 360" , 125' E of the cross traffic rd.									
HRLY 98	15	15	15	15	15	15	15	15	25	30
07-0136	IR-80, W/B off-ramp of the Moor Intch "Exit 360", 100' E of the cross traffic rd.									
HRLY 98	10	10	10	10	10	10	10	10	15	30
07-0138	IR-80, W/B on-ramp of the Moor Intch "Exit 360", 175' W of the cross traffic rd.									
HRLY 98	15	15	15	15	15	15	15	15	25	40
07-0139	IR-80, E/B off-ramp of the Independence Intch "Exit 365", 100' W of the cross traffic rd.									
HRLY 99	40	55	25	30	30	30	30	35	35	40
07-0140	IR-80, E/B on-ramp of the Independence Intch "Exit 365", 345' E of the cross traffic rd.									
HRLY 99	15	30	5	15	10	20	20	15	15	20
07-0142	IR-80, W/B off-ramp of the Independence Intch "Exit 365", 125' E of the cross traffic rd.									
HRLY 99	15	25	5	10	10	15	15	10	10	10
07-0143	IR-80, W/B on-ramp of the Independence Intch "Exit 365", 345' W of the cross traffic rd.									
HRLY 99	40	50	25	25	30	25	25	30	30	30
07-0144	IR-80, .7 mi E of the Pequop Intch "Exit 376".									
	4520	4460	4520	4405	4475	4560	4585	4760	4840	5080
07-0145	SR-233 (Montello Rd), 300' N of the Frontage rd to Oasis.									
HRLY 99	265	255	245	310	340	370	400	400	400	580
07-0146	Wendover Bl, 200' W of US-93A (to freeway).									
HRLY 99	9310	9220	9790	12800	10400	11400	12500	12200	12700	12300

ELKO COUNTY

TABLE 3 - ANNUAL AVERAGE DAILY TRAFFIC AT PORTABLE TRAFFIC COUNT STATIONS -

STATION	1990	1991	1992	1993	1994	1995	1996	1997	1998	1999
07-0147	Wendover Bl, .25 mi W of the NV/UT State line.									
HRLY 99	8585	9010	10300	13100	10700	10700	11600	11100	11100	11300
07-0148	US-93A, at mp EL 52., 200' S of the Wendover City Limits.									
HRLY 99	785	805	490	540	440	455	475	475	480	500
07-0149	SR-233 (Montello Rd), 1 mi S of Wine Cup Ranch Rd.									
HRLY 99	275	265	255	320	350	445	405	405	405	530
07-0150	SR-233 (Montello Rd), .2 mi S of the U.S.Post Office, S of Wine Cup Ranch Rd.									
HRLY 99	325	350	340	305	420	380	420	420	420	540
07-0151	SR-233 (Montello Rd), .2 mi N of County Rd to Crittenden Reservoir-Wine Cup Ranch Rd.									
HRLY 99	100	190	185	150	230	275	250	250	250	360
07-0152	US-93, .1 mi S of SR-229.									
HRLY 98	605	660	710	830	800	965	840	965	1000	950
07-0153	SR-229 (Secret Pass Rd), 200' W of US-93.									
	115	115	100	100	115	125	125	125	130	135
07-0155	US-93, .1 mi N of SR-229.									
HRLY 98	640	630	665	680	775	930	790	1000	1000	950
07-0156	SR-232 (S Clover Valley Rd), .1 mi W of US-93.									
	35	25	25	30	30	30	25	25	25	25
07-0158	SR-232 (Clover Valley Rd), N Clover Valley Rd, .1 mi W of US-93, S of Wells.									
	115	120	100	125	120	150	150	150	150	170
07-0162	US-93, 1.1 mi N of Jackpot.									
HRLY 98	3250	3220	3600	3600	3760	3430	3600	3800	3950	3850
07-0163	IR-80, btwn the Elko E Intch "Exit 303" & Osino Intch "Exit 310".									
HRLY 98	6165	6090	6395	6675	6385	7365	7735	7890	8575	7660

ELKO COUNTY

TABLE 3 - ANNUAL AVERAGE DAILY TRAFFIC AT PORTABLE TRAFFIC COUNT STATIONS -

STATION	1990	1991	1992	1993	1994	1995	1996	1997	1998	1999
07-0164	FR-EL54 (Old US-40), .2 mi E of Nevada Youth Training Center driveway, E of Elko.									
	1360	1255	1520	1650	1560	1670	1800	1600	1750	1800
07-0165	IR-80, .5 mi W of Summit Intch "Exit 373".									
	4480	4420	4480	4365	4505	4595	4620	4765	4840	5080
07-0166	IR-80, E/B off-ramp of the Summit Intch "Exit 373", 200' E of the E/B lanes.									
	330	330	330	330	230	275	275	275	240	310
07-0167	IR-80, E/B on-ramp of the Summit Intch "Exit 373", 100' W of the E/B lanes of IR-80.									
	330	330	330	330	230	275	275	290	240	310
07-0168	IR-80, W/B off-ramp of the Summit Intch "Exit 373", 300' E of the cross traffic rd.									
	270	270	270	270	220	290	290	290	315	380
07-0169	IR-80, W/B on-ramp of the Summit Intch "Exit 373", 300' W of the cross traffic rd.									
	270	270	270	270	220	295	295	295	315	380
07-0171	IR-80, 1.4 mi E of the Summit Intch "Exit 373".									
	4480	4420	4480	4365	4505	4590	4615	4760	4840	5080
07-0172	IR-80, E/B off-ramp of the Pequop Intch "Exit 376", .1 mi W of the cross traffic rd.									
HRLY 97	15	15	15	15	25	25	25	15	15	10
07-0174	IR-80, E/B on-ramp of the Pequop Intch "Exit 376", .1 mi E of the cross traffic rd.									
HRLY 97	35	35	35	35	10	10	10	15	15	10
07-0175	IR-80, W/B off ramp of Pequop Intch "Exit 376", 325' E of cross traffic rd.									
HRLY 97	35	35	35	35	10	10	10	15	15	10
07-0176	IR-80, W/B on-ramp of the Pequop Intch "Exit 376", 325' W from the cross traffic rd.									
	15	15	15	15	25	25	25	15	15	10
07-0177	IR-80, E/B off-ramp of the Oasis Intch "Exit 378", 300' W of the cross traffic rd.									
HRLY 97	145	150	150	130	140	170	170	165	165	160

ELKO COUNTY

TABLE 3 - ANNUAL AVERAGE DAILY TRAFFIC AT PORTABLE TRAFFIC COUNT STATIONS -

STATION	1990	1991	1992	1993	1994	1995	1996	1997	1998	1999
07-0179	IR-80, E/B on-ramp of the Oasis Intch "Exit 378", 300' E of the cross traffic rd.									
HRLY 97	95	90	90	85	115	185	185	130	130	160
07-0181	IR-80, W/B on-ramp of the Oasis Intch "Exit 378", 200' W of the cross traffic rd.									
HRLY 97	230	215	210	190	210	245	245	210	210	210
07-0182	IR-80, W/B off-ramp of the Oasis Intch "Exit 378", 200' E of the cross traffic rd.									
HRLY 97	180	155	150	145	180	220	220	150	150	210
07-0185	IR-80, .8 mi E of the Oasis Intch "Exit 378".									
	4420	4340	4400	4315	4420	4550	4575	4665	4745	5080
07-0186	Idaho St, .1 mi E of 30th St at the E Elko City Limits.									
HRLY 99	5485	6300	6135	6670	7900	7770	7900	8300	8300	8200
07-0187	SR-225 (Mountain City Hw), 150' S of the Airport Rd.									
HRLY 99	12900	12800	13450	14700	15100	15100	17300	16500	16500	16900
07-0188	SR-225 (Mountain City Hw), 225' S of Downtown Elko Intch "Exit 301".									
HRLY 98	12600	13400	14800	14700	15200	15200	17400	18200	17700	18100
07-0189	5th St, 200' N of I.T.C. St.									
	4975	5540	6895	6230	6400	8700	9500	8400	8800	8350
07-0190	5th St, 50' N of Sage St.									
					9200	9520	10000	9100	9000	8700
07-0191	5th St, 250' N of Ash St.									
					10000	10400	11000	10000	9900	9600
07-0192	5th St, 150' N of Juniper St.									
HRLY 99						10100	10700	9900	9800	9350
07-0193	SR-227 (5th St), 150' S of Commercial St.									
HRLY 99	11800	9080	8970	8780	8800	9200	9700	9750	8550	8800

ELKO COUNTY

TABLE 3 - ANNUAL AVERAGE DAILY TRAFFIC AT PORTABLE TRAFFIC COUNT STATIONS -

STATION	1990	1991	1992	1993	1994	1995	1996	1997	1998	1999
07-0194	SR-227 (5th St), 50' S of River St.									
HRLY 99	16035	11750	13060	13200	13400	14000	14400	16400	12800	12400
07-0195	SR-227 (5th St), 200' E of Carlin Ct.									
HRLY 99	6990	6840	7150	7330	7550	7900	8250	8250	7400	7450
07-0196	SR-535 (Idaho St), 100' W of 3rd St.									
HRLY 98	15500	12540	9610	10800	10350	10700	11600	10100	9100	9800
07-0197	Highland Dr, 300' N of W Cedar St.									
					760	720	770	710	670	650
07-0198	Highland Dr, 200' N of Ash St.									
					620	590	670	620	610	610
07-0203	8th St, 100' N of Cedar St.									
					830	1340	1500	1500	1000	1050
07-0205	Cedar St, 50' S of Fir St.									
					1230	1305	1450	1400	1350	1300
07-0206	Cedar St, 200' W of 5th St.									
HRLY 99	2630	2435	2150	2170	2250	2410	2700	2400	2300	2250
07-0207	Cedar St, 200' E of 5th St.									
	3960	3540	3090	3170	3400	3950	4050	4200	3500	3500
07-0208	Cedar St, 100' E of 8th St.									
	3770	3435	3075	2810	3100	4030	3900	3900	3050	3150
07-0210	Cedar St, 200' E of 13th St.									
	4670	3910	3700	3220	3950	4030	4050	4300	3450	3800
07-0211	Cedar St, 75' E of Golf Course Rd.									
					2400	2450	2550	2700	2000	2100

ELKO COUNTY

TABLE 3 - ANNUAL AVERAGE DAILY TRAFFIC AT PORTABLE TRAFFIC COUNT STATIONS -

STATION	1990	1991	1992	1993	1994	1995	1996	1997	1998	1999
07-0212	College Av, 95' E of 13th St.									
	1425	1650	1980	1510	1800	1980	2550	2750	2250	2250
07-0213	College Av, 100' E of 14th St.									
	2425	2650	2985	2350	2700	2975	3400	3650	3050	3250
07-0214	College Av, 300' E of Golf Course Rd.									
					3600	3965	4700	4750	2850	3050
07-0215	College Av, 100' N of Idaho St.									
					3500	4000	4750	4800	2900	3000
07-0216	Golf Course Rd, 225' S of Cedar St.									
	2815	3270	4250	3240	3900	4260	4650	4600	3500	3200
07-0217	Golf Course Rd, 500' N of Cedar St.									
	3710	4300	4150	3730	3800	4150	4600	4350	3400	3250
07-0218	13th St, 150' N of Oak St.									
					2300	2085	2900	3400	2950	3050
07-0219	12th St, 220' N of Idaho St & 75' S of Court St.									
HRLY 98	3600	4280	4010	3760	3700	4100	4050	4700	4050	4000
07-0220	Idaho St, 150' E of 9th St.									
HRLY 99	17025	17000	16300	16900	18700	18900	17300	17200	15000	14900
07-0221	Idaho St, 150' E of 12th St.									
HRLY 99	23230	23040	23675	23800	23100	23400	23100	22900	19900	20100
07-0222	Silver St, 140' E of SR-227 (5th St).									
HRLY 99	2725	3550	3990	4170	5700	5165	6150	7400	7600	6700
07-0223	Silver St, 150' W of SR-227 (5th St).									
HRLY 99	4360	5185	4820	6450	8300	9470	11400	11600	11600	10900

ELKO COUNTY

TABLE 3 - ANNUAL AVERAGE DAILY TRAFFIC AT PORTABLE TRAFFIC COUNT STATIONS -

STATION	1990	1991	1992	1993	1994	1995	1996	1997	1998	1999
07-0224	Silver St, 50' W of 4th St.									
	3935	4600	5000	6470	8000	9500	10700	10900	10900	10200
07-0225	Silver St, 200' W of 3rd St.									
HRLY 99					7700	8400	10500	10700	10800	10500
07-0226	2nd St, 150' N of Main St.									
					325	400	415	430	300	300
07-0227	IR-80, E/B off-ramp of the Shafter Intch "Exit 387", 200' W of the cross traffic rd.									
HRLY 99	25	25	25	25	35	35	35	35	30	50
07-0229	IR-80, E/B on-ramp of the Shafter Intch "Exit 387", 100' E of the cross traffic rd.									
HRLY 99	35	35	35	35	45	45	45	45	35	50
07-0231	IR-80, W/B on-ramp of the Shafter Intch "Exit 387", 100' W of the cross traffic rd.									
HRLY 99	35	35	35	35	35	35	35	35	45	90
07-0233	IR-80, W/B off-ramp of the Shafter Intch "Exit 387", 150' E of the cross traffic rd.									
HRLY 99	45	45	45	45	45	45	45	45	50	80
07-0234	Wilson Av, 75' W of SR-227 (5th St).									
	7140	4740	4580	4230	3500	4650	4770	4800	4600	3900
07-0237	IR-80, E/B off-ramp of the W Wendover Intch "Exit 410", .3 mi W of the cross traffic rd.									
HRLY 99	1110	1045	1100	1115	1075	1175	1075	990	970	880
07-0238	IR-80, E/B on-ramp of the W Wendover Intch "Exit 410", .2 mi E of the cross traffic rd.									
HRLY 99	955	1050	1110	1160	1170	1330	1175	1305	1245	1240
07-0239	IR-80, W/B off-ramp of the W Wendover Intch "Exit 410", .2 mi E of the cross traffic rd.									
HRLY 99	1090	1090	1090	1245	1305	1480	1325	1470	1355	1350
07-0240	IR-80, W/B on-ramp of the W Wendover Intch "Exit 410", .1 mi W of the cross traffic rd.									
HRLY 99	1245	1085	1080	1200	1145	1230	1200	1245	925	950

ELKO COUNTY

TABLE 3 - ANNUAL AVERAGE DAILY TRAFFIC AT PORTABLE TRAFFIC COUNT STATIONS -

STATION	1990	1991	1992	1993	1994	1995	1996	1997	1998	1999
07-0241	Wendover Bl, .1 mi W of US-93A.									
HRLY 99	7625	7910	8275	12200	10400	11500	11900	11500	11100	11300
07-0243	IR-80, 2 mi E of the Pilot Peak Intch "Exit 398".									
HRLY 99	4510	4430	4490	4405	4530	4660	4675	4765	4840	5110
07-0244	IR-80, .1 mi E of the W Wendover Intch "Exit 410".									
	4200	4440	4510	4495	4780	5055	4900	5305	5545	5870
07-0245	12th St, 400' S of Idaho St.									
HRLY 99	9590	9585	9415	10000	10400	10500	11500	11700	11300	12300
07-0246	12th St, 150' N of SR-227 (5th St).									
HRLY 99	7440	7350	8525	7950	4905	10800	12100	13800	12900	14000
07-0248	IR-80, E/B off-ramp of the W Carlin Intch "Exit 279", 300' W of the cross traffic rd.									
HRLY 99	120	125	110	110	130	155	150	350	305	180
07-0249	IR-80, W/B on-ramp of the W Carlin Intch "Exit 279", 100' W of the cross traffic rd.									
HRLY 99	60	65	70	75	95	115	115	205	180	160
07-0250	SR-278 (Eureka-Carlin Rd), .3 mi S of SR-221 (Chestnut St).									
HRLY 96	480	445	540	520	465	480	550	700	610	520
07-0251	IR-80, .4 mi E of the W Carlin Intch "Exit 279".									
HRLY 97	5095	5070	5395	5360	5585	5560	5925	5860	5915	6820
07-0252	IR-80, E/B off-ramp of the Central Carlin Intch "Exit 280", 300' W of the cross traffic rd.									
HRLY 99	420	460	540	560	715	680	675	520	545	550
07-0253	SR-766 (Newmont Mine Rd), 175' N of SR-221.									
HRLY 98	3565	3295	3240	3470	3400	3450	3250	3050	3500	3500
07-0254	IR-80, E/B on-ramp of the Central Carlin Intch "Exit 280", 150' E of the cross traffic rd.									
HRLY 99	1520	1510	1785	1880	2620	2365	2230	2250	2190	1760

ELKO COUNTY

TABLE 3 - ANNUAL AVERAGE DAILY TRAFFIC AT PORTABLE TRAFFIC COUNT STATIONS -

STATION	1990	1991	1992	1993	1994	1995	1996	1997	1998	1999
07-0256	IR-80, W/B off-ramp of the Central Carlin Intch "Exit 280", 200' E of the cross traffic rd.									
HRLY 99	1395	1405	1805	1870	2480	2235	2100	2235	2090	1790
07-0257	IR-80, W/B on-ramp of the Central Carlin Intch "Exit 280", 150' W of the cross traffic rd.									
HRLY 99	420	470	645	605	720	680	675	565	550	555
07-0258	IR-80, 1 mi E of the Central Carlin Intch "Exit 280".									
HRLY 99	7170	7055	7800	7945	9250	8800	8905	9260	9100	9265
07-0259	IR-80, W/B off-ramp of the E Carlin Intch "Exit 282", 200' E of the cross traffic rd.									
HRLY 99	240	240	305	285	570	355	290	330	380	410
07-0260	IR-80, E/B on-ramp of the E Carlin Intch "Exit 282", 150' E of the cross traffic rd.									
HRLY 99	175	185	260	265	450	310	280	280	310	330
07-0261	IR-80, btwn the Hunter Rd Intch "Exit 292" & the Elko W Intch "Exit 298".									
HRLY 99	7655	7570	8465	8585	10370	9580	9615	10040	9895	10065
07-0262	IR-80, E/B off-ramp of the Elko W Intch "Exit 298", .2 mi W of the cross traffic rd.									
HRLY 97	740	780	840	730	1795	1190	1225	1220	1215	1065
07-0263	IR-80, E/B on-ramp of the Elko W Intch "Exit 298", 300' W of E/B lanes.									
HRLY 98	80	85	100	180	200	80	330	360	300	300
07-0265	IR-80, W/B on ramp of the Elko W Intch "Exit 298", .2 mi W of the cross traffic rd.									
HRLY 97	335	395	380	400	1490	635	700	735	785	650
07-0266	IR-80, W/B off-ramp of the Elko W Intch "Exit 298", 200' W of W/B lanes.									
HRLY 97	80	80	80	140	160	115	335	345	395	360
07-0268	IR-80, btwn the Elko W Intch "Exit 298" & the Elko Downtown Intch "Exit 301".									
HRLY 98	6740	6560	7425	7775	7445	7950	8355	8790	8590	9010
07-0269	IR-80, E/B off-ramp of the Elko Downtown Intch "Exit 301", 50' E of E/B lanes.									
HRLY 98	1430	1380	1330	1470	1500	1500	1670	1755	1415	1550

ELKO COUNTY

TABLE 3 - ANNUAL AVERAGE DAILY TRAFFIC AT PORTABLE TRAFFIC COUNT STATIONS -

STATION	1990	1991	1992	1993	1994	1995	1996	1997	1998	1999
07-0270	IR-80, E/B on-ramp of the Elko Downtown Intch "Exit301", 20' W of beginning of concrete.									
HRLY 98	1435	1655	1935	1945	2000	2275	2495	2725	2390	2350
07-0271	IR-80, W/B off-ramp of the Elko Downtown Intch "Exit 301", 150' E of Mtn City Hw.									
HRLY 98	1425	1690	2000	1945	2000	2200	2400	2550	2125	2150
07-0273	IR-80, W/B on-ramp of the Elko Downtown Intch "Exit 301", 150' E of W/B lanes.									
HRLY 98	1885	1615	1665	1995	2050	1920	2050	2305	1775	1870
07-0274	SR-225 (Mountain City Hw), at the Elko Downtown Intch "Exit 301" (EL 28.3)									
HRLY 98	11500	13300	16350	17600	17700	16400	19200	19300	19700	19500
07-0276	IR-80, E/B off-ramp of the Elko E Intch "Exit 303", .2 E of the E/B lanes .									
HRLY 98	1585	1780	1975	2165	2170	2340	2450	2580	2240	2450
07-0277	IR-80, E/B on-ramp of the Elko E Intch "Exit 303", 300' W of the E/B lanes.									
HRLY 98	1495	1460	1075	1285	1300	1475	1520	1490	1525	1175
07-0279	IR-80, W/B off-ramp of the Elko E Intch "Exit 303", 100' W of the W/B lanes.									
HRLY 98	1660	1555	1130	1490	1500	1580	1685	1625	1755	1575
07-0280	IR-80, W/B on-ramp of the Elko E Intch "Exit 303", .2 mi W of the cross traffic rd.									
HRLY 98	1690	2055	2200	2135	2140	2355	2550	2605	2380	2730
07-0281	Jennings Wy, 200' N of W/B off-ramp of "Exit 303"									
									3100	3300
07-0282	FR-EL17 East Jenning Wy, 200' S of the E/B ramps of the Elko E Intch "Exit 303".									
HRLY 99	6865	6825	6560	6980	8200	9545	9430	9000	9700	10000
07-0283	IR-80, 2.3 mi E of Halleck Intch "Exit 321", 25' W of mp EL 46.00									
HRLY 98	5285	5160	5505	5605	5485	5985	5985	5695	6415	6190
07-0284	IR-80, .5 mi W of the Beverly Hills Intch "Exit 348".									
	5275	5120	5465	5465	5525	6000	6150	5840	6560	6170

ELKO COUNTY

TABLE 3 - ANNUAL AVERAGE DAILY TRAFFIC AT PORTABLE TRAFFIC COUNT STATIONS -

STATION	1990	1991	1992	1993	1994	1995	1996	1997	1998	1999
07-0285	IR-80, W/B on-ramp of the Beverly Hills Intch "Exit 348", 250' W of the cross traffic rd.									
HRLY 99	35	30	40	30	30	25	25	25	30	40
07-0286	IR-80, E/B off-ramp of the Beverly Hills Intch "Exit 348 ", .1 mi W of the cross traffic rd.									
HRLY 99	25	20	25	10	25	25	25	25	35	30
07-0287	IR-80, E/B on-ramp of the Beverly Hills Intch "Exit 348", 250' E of the cross traffic rd.									
HRLY 99	30	20	25	20	25	40	40	40	35	40
07-0288	IR-80, W/B off-ramp of the Beverly Hills Intch "Exit 348", .1 mi E of the cross traffic rd.									
HRLY 99	25	15	30	20	25	40	40	40	30	40
07-0292	IR-80, .3 mi W of the W Wells Intch "Exit 351".									
HRLY 99	5270	5105	5455	5465	5520	6030	6180	5870	6560	6180
07-0293	IR-80, W/B on-ramp of the W Wells Intch "Exit 351", 75' W of the cross traffic rd.									
HRLY 99	380	265	325	265	320	420	380	380	380	260
07-0294	IR-80, E/B off-ramp of the W Wells Intch "Exit 351", 200' W of the cross traffic rd.									
HRLY 99	520	525	620	350	420	460	420	420	420	360
07-0295	IR-80, E/B on-ramp of the W Wells Intch "Exit 351", 250' E of Humboldt Av.									
HRLY 99	410	300	360	175	305	370	310	310	310	320
07-0296	IR-80, W/B off-ramp of the W Wells Intch "Exit 351", .1 mi E of the cross traffic rd.									
HRLY 99	125	135	180	150	225	245	200	200	280	220
07-0297	SR-223 (Humboldt Av), 100' N of the W/B ramps of the W Wells Intch "Exit 351"									
HRLY 99	1260	1225	1105	960	990	1325	1300	1300	1300	1300
07-0299	SR-231 (Humboldt Av), 25' S of the E/B ramps of the W Wells Intch "Exit 351".									
	200	200	195	170	160	680	620	620	620	610
07-0300	SR-231 (Angel Lake Rd), at the W Wells Intch "Exit 351" W of the cross traffic rd.									
	80	40	85	75	60	150	90	90	90	90

ELKO COUNTY

TABLE 3 - ANNUAL AVERAGE DAILY TRAFFIC AT PORTABLE TRAFFIC COUNT STATIONS -

STATION	1990	1991	1992	1993	1994	1995	1996	1997	1998	1999
07-0303	IR-80, .2 mi E of the W Wells Intch "Exit 351".									
HRLY 99	4905	4750	5050	5175	5100	5765	5890	5580	6350	6100
07-0304	IR-80, W/B on-ramp of the E Wells Intch "Exit 352", .1 mi W of US-93.									
HRLY 99	1285	1225	1240	1485	1980	2185	1315	1560	1755	1490
07-0305	IR-80, E/B off-ramp of the E Wells Intch "Exit 352", 200' W of the US-93 cross traffic rd.									
HRLY 99	1170	940	1050	1295	1715	2040	1570	1555	1845	1460
07-0306	IR-80, E/B on-ramp of the E Wells Intch "Exit 352", 150' E of the US-93 cross traffic rd.									
HRLY 99	885	820	820	905	1335	1570	945	1185	1090	1000
07-0307	IR-80, W/B off-ramp of the E Wells Intch "Exit 352B", 150' E of US-93.									
HRLY 99	215	220	185	205	290	335	215	245	225	230
07-0309	IR-80, W/B off slip-ramp to SR-223/US 93 of the E Wells Intch "Exit 352A".									
HRLY 99	990	855	765	900	1315	1280	485	920	830	760
07-0311	IR-80, .4 mi E of the US-93 underpass of the E Wells Intch "Exit 352".									
	3550	3625	3765	3505	3240	3345	4225	3895	4065	4380
07-0312	IR-80, E/B off-ramp of the Pilot Peak Intch "Exit 398", 300' W of the cross traffic rd.									
HRLY 99	20	20	20	20	80	100	100	100	120	170
07-0314	IR-80, E/B on-ramp of the Pilot Peak Intch "Exit 398", 150' E of the cross traffic rd.									
HRLY 99	55	55	55	55	125	140	140	140	160	200
07-0317	IR-80, W/B off-ramp of the Pilot Peak Intch "Exit 398", 200' E of the cross traffic rd.									
HRLY 99	50	50	50	50	125	140	140	140	160	195
07-0318	IR-80, W/B on-ramp of the Pilot Peak Intch "Exit 398", 35' W of the cross traffic rd.									
HRLY 99	15	15	15	15	80	100	100	100	115	185
07-0319	SR-227 (Fifth St), 200' E of 12th St S of Elko.									
HRLY 99	12500	12650	13800	14450	16000	17100	17700	20000	20700	20200

TABLE 3 - ANNUAL AVERAGE DAILY TRAFFIC AT PORTABLE TRAFFIC COUNT STATIONS -

STATION	1990	1991	1992	1993	1994	1995	1996	1997	1998	1999
07-0320	SR-221 (Chestnut St), .1 mi W of the cross traffic rd of the E Carlin Intch "Exit 282".									
HRLY 98	690	620	690	740	810	820	900	750	975	975
07-0321	S Frontage Rd, .3 mi E of the cross traffic rd at the E Carlin Intch "Exit 282".									
HRLY 98	220	200	210	275	150	160	180	220	500	500
07-0322	Argent Rd, 130' E of SR-225 (Mtn City Hw).									
	3585	5120	4440	3700	3900	4250	7500	7400	8250	7450
07-0323	Argent Rd, 175' S of Antimony St.									
					2900	3160	3500	3000	2900	2600
07-0324	Copper St, 100' E of Argent Rd.									
					2350	2560	2560	2500	2550	2350
07-0325	5th St, .2 mi NW of Spruce St.									
					4980	5900	6100	5200	5350	5200
07-0326	Sage St, 75' W of Dotta Dr.									
	2490	2965	3035	2840	2600	2925	3600	3100	3050	3200
07-0327	Elm St, 100' W of 2nd St.									
					1250	1180	1560	1400	1450	1500
07-0328	Elm St, 100' W of 5th St.									
					1330	1255	1650	1500	1550	1550
07-0329	Elm St, 75' E of 6th St.									
					1500	1285	1600	1800	1750	1800
07-0330	Elm St, 250' W of College Pk.									
					1850	1560	1950	2250	2200	2150
07-0331	Elm St, 100' E of Burns Rd.									
					2850	2400	2700	2800	2400	2450

ELKO COUNTY

TABLE 3 - ANNUAL AVERAGE DAILY TRAFFIC AT PORTABLE TRAFFIC COUNT STATIONS -

STATION		1990	1991	1992	1993	1994	1995	1996	1997	1998	1999
07-0332	College Pk, 100' S of Mittry Av.					3050	2880	3250	3250	3700	3900
07-0333	College Pk, 50' N of Sage St.					2400	2265	2950	2950	2550	2600
07-0334	13th St, .1 mi S of Elm St.					2100	1770	2800	3050	2550	2900
07-0335	13th St, 350' N of Cedar St.					2450	2065	3150	3450	2950	3400
07-0336	Convention Dr, .1 mi NW of Idaho St.						500	500	450	350	360
07-0337	"D" St, 100' N of Idaho St.						1290	1400	1200	1150	1100
07-0338	Bullion Rd-Wilson Av, 100' SW of Morse Ln.										
HRLY 99						3000	3030	3200	3200	3050	2950
07-0339	Bullion Rd, .5 mi W of Errecart Bl.					1050	1060	1050	1020	1050	950
07-0340	Wilson Av, 100' E of 5th St.					2900	2880	3150	3150	2000	3150
07-0341	South 9th St, 100' N of Oudekirk Av.										
HRLY 99								1450	1450	1300	2050
07-0342	Golf Course Rd, 75' S of Ruby View Dr, under the W/B lanes.										
		3730	3755	4250	3840	3400	4870	4650	4350	3350	3250
07-0343	Silver St, 100' W of 12th St.										
HRLY 99		1670	1880	1935	2400	4450	4140	4950	5150	5400	4900

ELKO COUNTY

TABLE 3 - ANNUAL AVERAGE DAILY TRAFFIC AT PORTABLE TRAFFIC COUNT STATIONS -

STATION	1990	1991	1992	1993	1994	1995	1996	1997	1998	1999
07-0345	SR-225 (Mountain City Hw), .6 mi N of Argent Rd.									
HRLY 97	2300	2165	1990	2680	2400	2670	3150	3250	3300	2900
07-0346	SR-225 (Mountain City Hw), 75' S of the N jct of Claridge loop & 1.85 mi N of IR-80 mp 30.									
HRLY 97	1165	1210	1100	1240	1460	1625	1600	1650	1650	1600
07-0348	IR-80, btwn the Osino Intch "Exit 378" & the Ryndon Intch "Exit 314".									
HRLY 98	6125	6110	6375	6615	6275	7195	7465	7435	7995	7420
07-0349	IR-80, 1 mi W of Elburz Intch "Exit 317".									
HRLY 98	5585	5500	5745	5755	5490	6375	6475	5560	6925	6680
07-0350	IR-80, near EL mp 62, 6.1 mi E of Deeth Intch "Exit 333" & 4 mi W of Welcome Intch "Exit 343".									
HRLY 99	5155	5030	5375	5395	5390	5880	5870	5560	6360	6090
07-0351	IR-80, 0.6 mi E of the Moor Intch "Exit 360" .									
HRLY 99	4530	4470	4520	4395	4545	4615	4640	4805	4880	5120
07-0352	IR-80, btwn the Shafter Intch "Exit 387" & the Pilot Peak Intch "Exit 398".									
	4440	4360	4420	4335	4440	4570	4595	4685	4755	5070
07-0353	SR-227 (5th St), 200' W of 12th St.									
HRLY 99		6965	7125	7380	7850	8390	8700	8700	8700	8700
07-0354	US-93A, 75' N of Airport Wy.									
HRLY 99				1160	1670	2520	1550	1600	1500	1600
07-0356	Bush St, .2 mi E of SR-278, W of Carlin.									
				260	230	255	250	290	220	290
07-0357	Bush St, S of Fifth St, in Carlin.									
HRLY 98				1520	1450	1530	1500	1550	1400	1550
07-0359	Silver St, 300' S of SR-535 (Idaho St).									
HRLY 99								12500	12200	10000

ELKO COUNTY

TABLE 3 - ANNUAL AVERAGE DAILY TRAFFIC AT PORTABLE TRAFFIC COUNT STATIONS -

STATION	1990	1991	1992	1993	1994	1995	1996	1997	1998	1999
07-0361	Metroplis Rd, .15 mi W of Wells Av.									
HRLY 99				120	100	100	150	150	150	190
07-0362	Wine Cup Ranch Rd, 100' N of SR-233 (Montello Rd).									
HRLY 97				45	45	60	55	65	65	80
07-0363	Wine Cup Ranch Rd, .25 mi E of Wine Cup Ranch Headquarters Rd.									
HRLY 98				20	10	5	5	5	10	10
07-0364	Wine Cup Ranch Rd, .5 mi W of county rd #1306.									
HRLY 99				30	30	30	50	60	60	30
07-0365	Jarbidge Rd, .1 mi E of SR-225 (Mountain City Rd).									
				15	40	25	40	40	40	40
07-0369	River Ranch Rd, N of Deeth, 1 mi N of county rd 96									
				20	10	20	20	20	20	25
07-0370	Dahl Ranch Rd, 20' N of SR-229 (Ruby Valley Rd).									
				40	60	55	55	90	90	60
07-0372	Harrison Pass Rd, to Ruby Valley Wildlife Refuge, .3 mi W of end of pavement.									
				85	50	75	105	105	105	105
07-0373	Dead Cedar Rd, .2 mi E of US-93A.									
HRLY 99					55	100	100	100	75	100
07-0374	SR-227 (Lamoille Rd), 2000' S of Spring Creek Pk.									
HRLY 99						3795	3800	5000	5500	5000
07-0375	Errecart Blvd, .1 mi S of Silver St.									
HRLY 99										4250
07-0377	Ashburn Rd, E of Green Crest Rd.									
HRLY 99										380

ELKO COUNTY

TABLE 3 - ANNUAL AVERAGE DAILY TRAFFIC AT PORTABLE TRAFFIC COUNT STATIONS -

STATION	1990	1991	1992	1993	1994	1995	1996	1997	1998	1999
07-0378	Spring Field Pk, W of Light Pk.									
HRLY 99										980
0711209	IR-80, 160m (.1 mi) E of the US-93 Intch "Exit 352" E of Wells.									
HRLY 00	4540	4480	4530	4405	4555	4625	4650	4815	4895	5145
0721109	US-93, 15m (50') N of the Contact Maintenance Station at mp (US93/EL 125.5).									
HRLY 00	1715	1700	1780	1790	1870	1850	1830	1915	1990	2035
0731109	SR-227 (Lamoille Rd), 3.8 km (2.4 mi) E of Pinion Rd (EUL) & 4.8 km (3 mi) E of 12th St.									
HRLY 00	8325	8680	9440	10095	10980	11835	12715	13635	13290	13200
0752109	Idaho St, 182m (600') E of Convention Center Dr.									
HRLY 00	23230	23040	23675	24715	24565	24810	24520	23395	20355	20025
0752209	IR-80, 1.6 km (1 mi) W of the Elko E Intch "Exit 303".									
HRLY 00						9025	9530	10005	9915	10095
0752309	IR-80, 1.3 km (.8 mi) W of the W Carlin Intch "Exit 279".									
HRLY 00						5830	6190	6415	6400	7155

*09

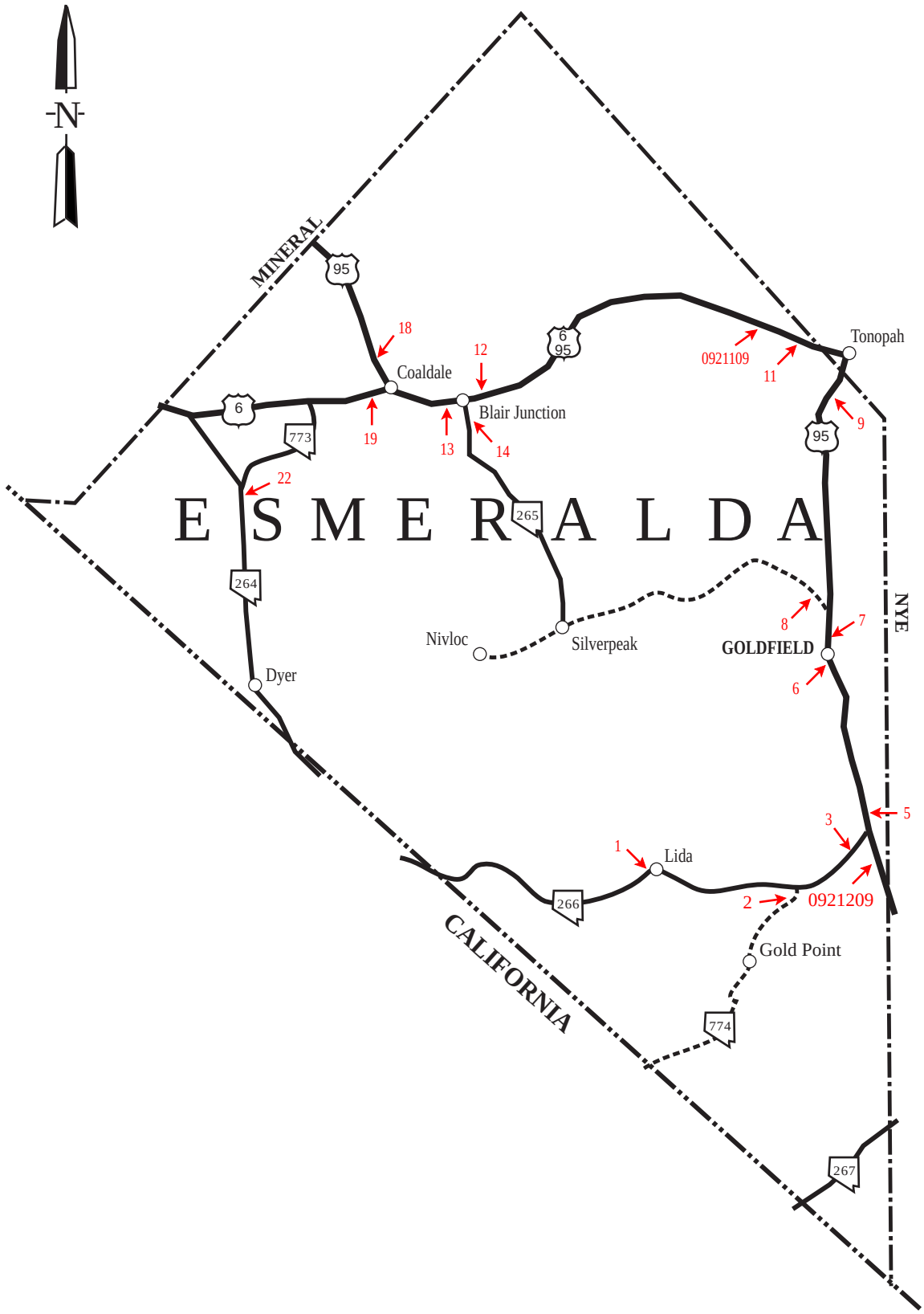
N
MINERAL
95
18
Coaldale
12
6
95
0921109
11
Tonopah
6
773
19
13
Blair Junction
14
95
9
22
E S M E R A L D A
265
264
Nivloc
Silverpeak
GOLDFIELD
8
7
6
NYE
Dyer
3
5
1
Lida
266
2
0921209
Gold Point
CALIFORNIA
774
267

ESMERALDA COUNTY

TABLE 3 - ANNUAL AVERAGE DAILY TRAFFIC AT PORTABLE TRAFFIC COUNT STATIONS -

STATION	1990	1991	1992	1993	1994	1995	1996	1997	1998	1999
09-0001	SR-266 (Lida Rd), 75' W of the Western entrance rd to Lida.									
HRLY 99	115	135	145	150	175	210	200	200	160	200
09-0002	SR-774, .25 mi S of SR-266.									
	15	20	15	15	30	20	25	20	30	30
09-0003	SR-266 (Lida Rd), .2 mi W of US-95.									
HRLY 99	140	155	150	155	200	240	250	215	215	230
09-0005	US-95, S of Goldfield at mp ES-8.8									
HRLY 98	1655	1555	1665	1475	1590	1620	1555	1655	1750	1850
09-0006	US-95, one-half block N of the Esmeralda County Courthouse.									
HRLY 99	2395	2030	2245	2025	2140	2275	2245	2360	2350	2300
09-0007	US-95, 2.1 mi N of the Esmeralda County Maintenance Station.									
HRLY 97	2045	1720	1780	1635	1890	1915	1900	2080	2100	2100
09-0008	County Rd to Alkali, .1 mi W of US-95.									
					50	30	60	75	80	60
09-0009	US-95, at the NY/ES County line, S of Tonopah.									
HRLY 99	2175	1670	2025	1700	1945	2155	2150	2000	1950	2000
09-0011	US-6 & US-95, .5 mi N of Radar Rd at the outskirts of Town.									
HRLY 99	2315	2060	1990	1700	1790	1815	1800	1900	1900	2150
09-0012	US-6 & US-95, .1 mi E of SR-265 to Silver Peak at mp US-6/ES-25.30									
HRLY 96	1685	1570	1630	1635	1825	1930	1750	1960	2000	2000
09-0013	US-6 & US-95, .1 mi W of SR-265 to Silver Peak, & 180' W of mp ES-25.									
HRLY 98	1580	1475	1550	1600	1625	1700	1650	1810	1850	1850
09-0014	SR-265 (Silver Peak Rd), .1 mi S of US-6 & 95.									
HRLY 96	120	100	125	95	95	115	110	145	145	110

ESMERALDA COUNTY

TABLE 3 - ANNUAL AVERAGE DAILY TRAFFIC AT PORTABLE TRAFFIC COUNT STATIONS -

STATION	1990	1991	1992	1993	1994	1995	1996	1997	1998	1999
09-0018	US-95, .6 mi N of the N leg of Wye of US-6.									
HRLY 98	1435	1290	1285	1245	1475	1535	1350	1650	1500	1600
09-0019	US-6, 14 mi W of the Wye with US-95 at Coaldale Jct.									
HRLY 97	300	280	275	340	360	235	410	410	420	350
09-0022	SR-264 (Fish Lake Valley Rd), .4 mi S of SR-773 at mp SR-264/ES-25.									
HRLY 98	125	125	110	140	145	155	155	155	190	200
0921109	US-95, 20.3 km (12.6 mi) W of the NY/ES county line.									
HRLY 00	1770	1625	1655	1585	1630	1695	1730	1840	1845	1940
0921209	US-95, 121m (400') S of SR-266 at Lida Jct.									
HRLY 00					1745	1780	1790	1905	1910	2015

*11

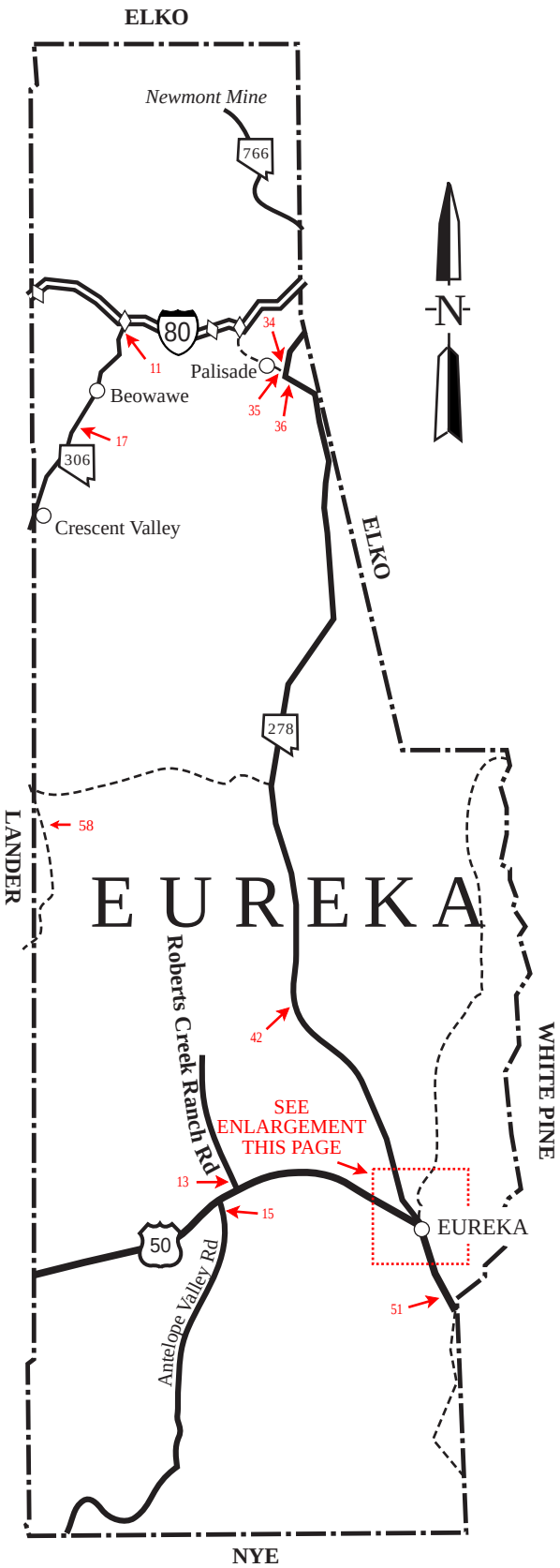
ELKO
Newmont Mine
766
80
11
34
Palisade
Beowawe
35
36
17
306
Crescent Valley
ELKO
278
LANDER
58
EUREKA
Roberts Creek Ranch Rd
42
WHITE PINE
SEE
ENLARGEMENT
THIS PAGE
13
15
50
EUREKA
51
Antelope Valley Rd
NYE

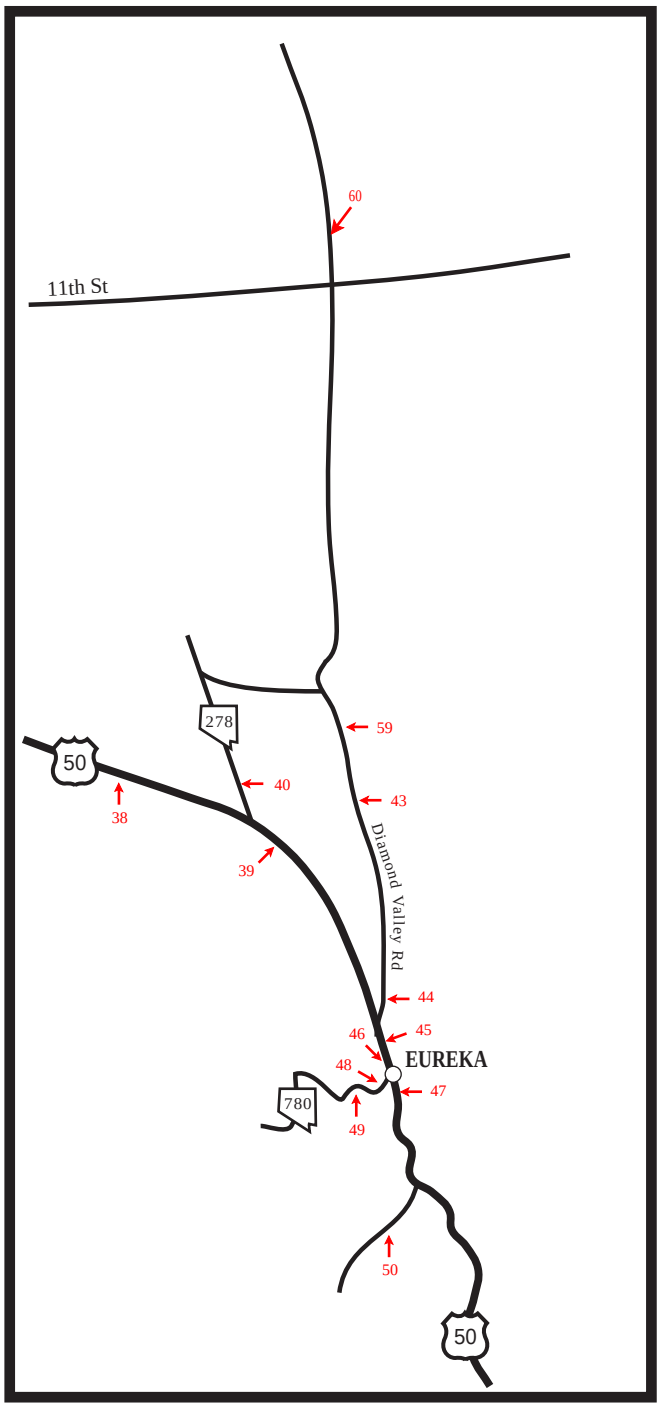
60
11th St
278
59
50
40
43
38
39
Diamond Valley Rd
44
46
45
EUREKA
48
47
780
49
50
50

INTERSTATE 80 INTERCHANGES

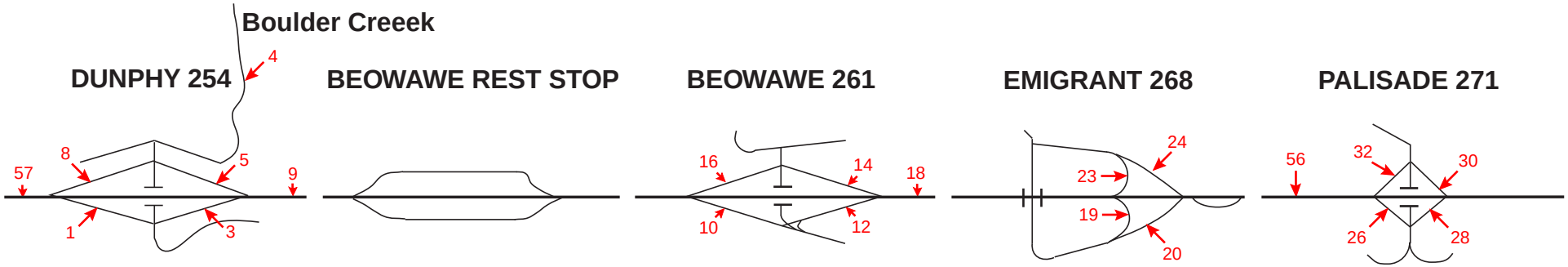

EUREKA COUNTY

TABLE 3 - ANNUAL AVERAGE DAILY TRAFFIC AT PORTABLE TRAFFIC COUNT STATIONS -

STATION	1990	1991	1992	1993	1994	1995	1996	1997	1998	1999
11-0001	IR-80, E/B off-ramp of the Dunphy Intch "Exit 254", 100' W of cross traffic rd.									
HRLY 99	65	50	85	75	80	95	95	100	100	70
11-0003	IR-80, E/B on-ramp of the Dunphy Intch "Exit 254", 450' E of the cross traffic rd.									
HRLY 99	85	65	105	125	180	180	180	330	330	150
11-0005	IR-80, W/B off-ramp of the Dunphy Intch "Exit 254", 100' E of the cross traffic rd.									
HRLY 99	85	65	105	125	175	130	130	345	345	130
11-0008	IR-80, W/B on-ramp of the Dunphy Intch "Exit 254", 150' W of the cross traffic rd.									
HRLY 99	65	50	85	75	80	95	95	75	75	70
11-0009	IR-80, .2 mi E of the Dunphy Intch.									
	5135	5220	5485	5435	5660	5745	6005	5955	6020	6790
11-0010	IR-80, E/B off-ramp of the Beowawe Intch "Exit 261", 100' W of the cross traffic rd.									
HRLY 99	75	110	105	75	85	90	170	170	175	100
11-0011	SR-306 (Gold Acres Rd), .3 mi S of IR-80.									
HRLY 96	265	305	395	305	365	445	860	575	480	440
11-0012	IR-80, E/B on-ramp of the Beowawe Intch "Exit 261", 100' E of the cross traffic rd.									
HRLY 99	135	120	140	120	150	180	230	310	310	270
11-0014	IR-80, W/B off-ramp of the Beowawe Intch "Exit 261", 100' E of the cross traffic rd.									
HRLY 99	135	120	150	125	160	155	255	305	305	260
11-0016	IR-80, W/B on-ramp of the Beowawe Intch "Exit 261", 100' W of the cross traffic rd.									
HRLY 99	75	110	115	80	95	85	170	145	145	110
11-0017	SR-306 (Gold Acres Rd), 11 mi S of IR-80.									
HRLY 96	390	385	325	350	270	390	775	520	410	400
11-0018	IR-80, 2.8 mi E of the cross traffic rd of the Beowawe Intch "Exit 261".									
	5255	5240	5555	5525	5790	5810	6150	6320	6315	7110

EUREKA COUNTY

TABLE 3 - ANNUAL AVERAGE DAILY TRAFFIC AT PORTABLE TRAFFIC COUNT STATIONS -

STATION	1990	1991	1992	1993	1994	1995	1996	1997	1998	1999
11-0019	IR-80, E/B off-ramp of the Emigrant Intch "Exit 268", .1 mi E of the overpass.									
HRLY BC	10	10	10	10	10	10	10	10	35	10
11-0020	IR-80, E/B on-ramp of the Emigrant Intch "Exit 268", .1 mi E of overpass.									
HRLY 98	20	20	20	20	20	20	20	40	55	20
11-0023	IR-80, W/B on-ramp of the Emigrant Intch "Exit 268", .2 mi E of the overpass.									
HRLY 99	10	10	10	10	10	10	10	10	35	10
11-0024	IR-80, W/B off-ramp of the Emigrant Intch "Exit 268", .2 mi E of overpass.									
HRLY 99	20	20	20	20	20	20	20	30	55	20
11-0026	IR-80, E/B off-ramp of the Palisade Intch "Exit 271", .1mi W of the cross traffic rd.									
HRLY 99	10	10	10	10	10	10	20	20	20	10
11-0028	IR-80, E/B on-ramp of the Palisade Intch "Exit 271", .1 mi E of the cross traffic rd.									
HRLY 99	10	10	10	10	10	10	30	40	40	30
11-0030	IR-80, W/B off-ramp of the Palisade Intch "Exit 271", .1 mi E of the cross traffic rd.									
HRLY 99	10	10	10	10	10	10	25	35	35	30
11-0032	IR-80, W/B on-ramp of the Palisade Intch "Exit 271", .1 mi W of the cross traffic rd.									
HRLY 99	10	10	10	10	10	10	15	10	10	20
11-0034	SR-278 (Eureka-Carlin Rd), S of Carlin, 560' N of County Rd to Palisade S Jct.									
HRLY 99	350	260	335	480	350	385	375	400	380	330
11-0035	County Rd to Palisade, 550' W of SR-278, to Carlin S Jct.									
HRLY 98	40	30	40	110	50	55	55	55	50	50
11-0036	SR-278 (Eureka-Carlin Rd), .5 mi S of County Rd to Palisade, S Jct.									
HRLY 98	305	255	320	400	300	330	340	385	380	330
11-0038	US-50, 1.2 mi W of SR-278.									
HRLY 99	760	775	825	690	700	775	750	920	790	750

EUREKA COUNTY

TABLE 3 - ANNUAL AVERAGE DAILY TRAFFIC AT PORTABLE TRAFFIC COUNT STATIONS -

STATION	1990	1991	1992	1993	1994	1995	1996	1997	1998	1999
11-0039	US-50, .2 mi E of SR-278.									
HRLY 99	1025	1005	1065	895	1000	1050	1000	1400	1200	1250
11-0040	SR-278 (Eureka-Carlin Rd), .1 mi N of US-50.									
HRLY 99	475	425	460	365	450	360	425	620	590	520
11-0042	SR-278 (Eureka-Carlin Rd), 21 mi N of US-50.									
HRLY 00	210	195	210	205	215	195	225	190	250	250
11-0043	Diamond Valley Rd, 1.8 mi N of US-50 & .4 mi N of the Eureka Dump Rd.									
HRLY 99				125	180	155	150	215	190	170
11-0044	Diamond Valley Rd, 250' N of US-50.									
HRLY 99				200	265	265	255	280	250	240
11-0045	US-50, 20' E of Old SR-46.									
HRLY 99	1310	1400	1480	1275	1460	1380	1410	2100	1600	1600
11-0046	US-50, 200' W of SR-780 (Ruby Hill Ave) to Ruby Hill.									
HRLY 99	1825	1875	1935	1700	1950	2030	2050	3050	2050	2000
11-0047	US-50, 200' E of SR-780 (Ruby Hill Ave) to Ruby Hill.									
HRLY 99	1775	1850	1910	1645	1890	1760	1810	2900	2150	2250
11-0048	SR-780 (Ruby Hill Ave), to Ruby Hill, 70' S of US-50.									
HRLY 99	590	720	745	545	715	875	875	855	800	630
11-0049	SR-780 (Ruby Hill Ave), to Ruby Hill, .5 mi S of US-50.									
HRLY 99	55	65	65	65	125	120	120	100	75	60
11-0050	County Rd to New York Canyon, .2 mi S of US-50.									
HRLY 99				15	15	10	10	25	25	15
11-0051	US-50, .9 mi W of County Rd to Duckwater (Fish Creek Rd).									
HRLY 00	725	710	675	590	715	700	700	740	600	670

EUREKA COUNTY

TABLE 3 - ANNUAL AVERAGE DAILY TRAFFIC AT PORTABLE TRAFFIC COUNT STATIONS -

STATION	1990	1991	1992	1993	1994	1995	1996	1997	1998	1999
11-0056	IR-80, 1 mi E of Emigrant Pass Intch "Exit 268".									
HRLY 99	5275	5260	5575	5545	5810	5830	6170	6370	6355	7145
11-0057	IR-80, W of the Dunphy Intch "Exit 254".									
	5095	5190	5445	5335	5465	5625	5885	5455	5520	6650
11-0058	Cortez Canyon Rd, at EU/LA County Line sign.									
HRLY 96	10	20					15	30	20	20
11-0059	Diamond Valley Rd, 200' S of Third St.									
HRLY 99				95	145	125	115	145	160	140

*13

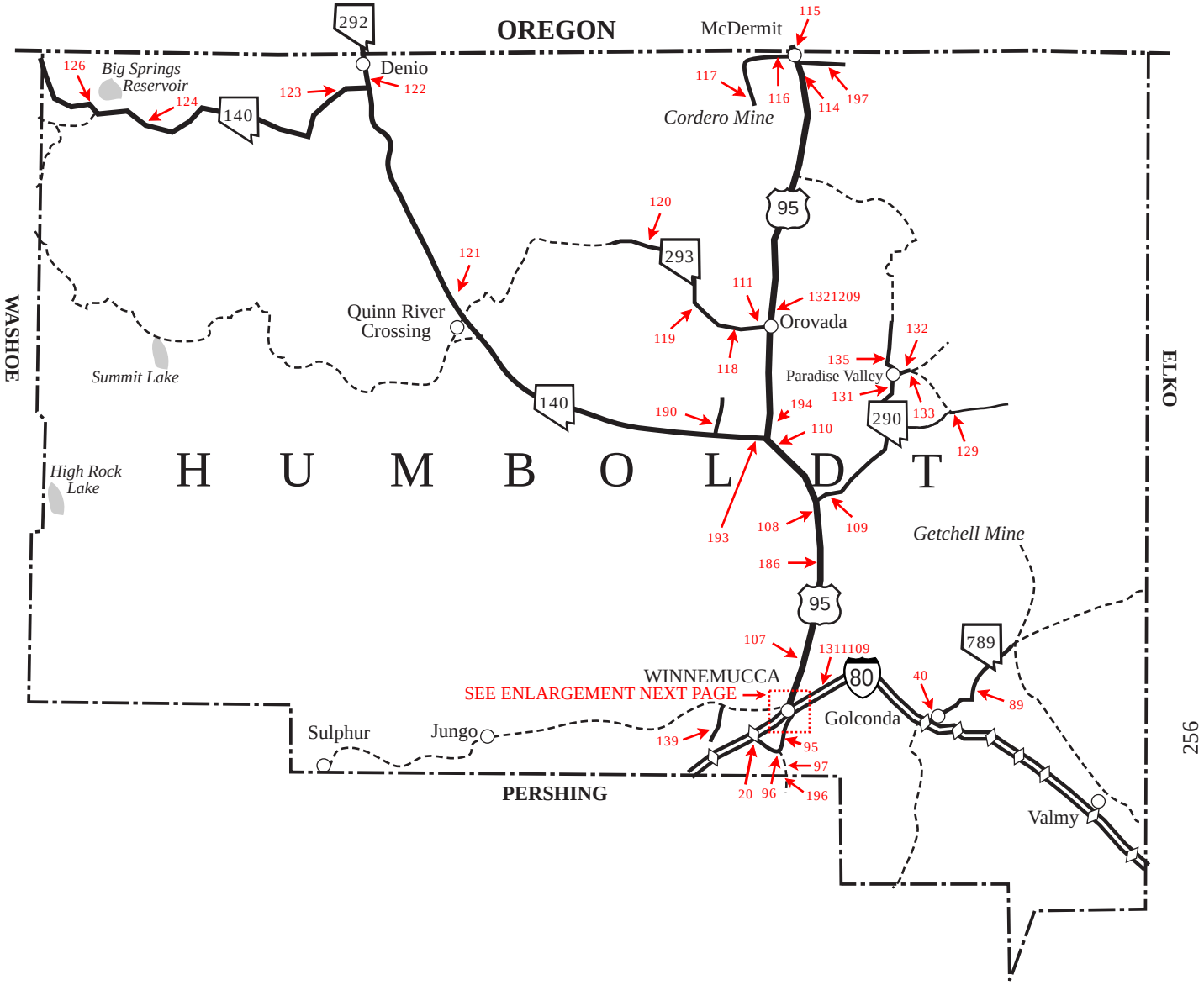

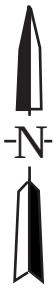

WINNEMUCCA AREA

*13

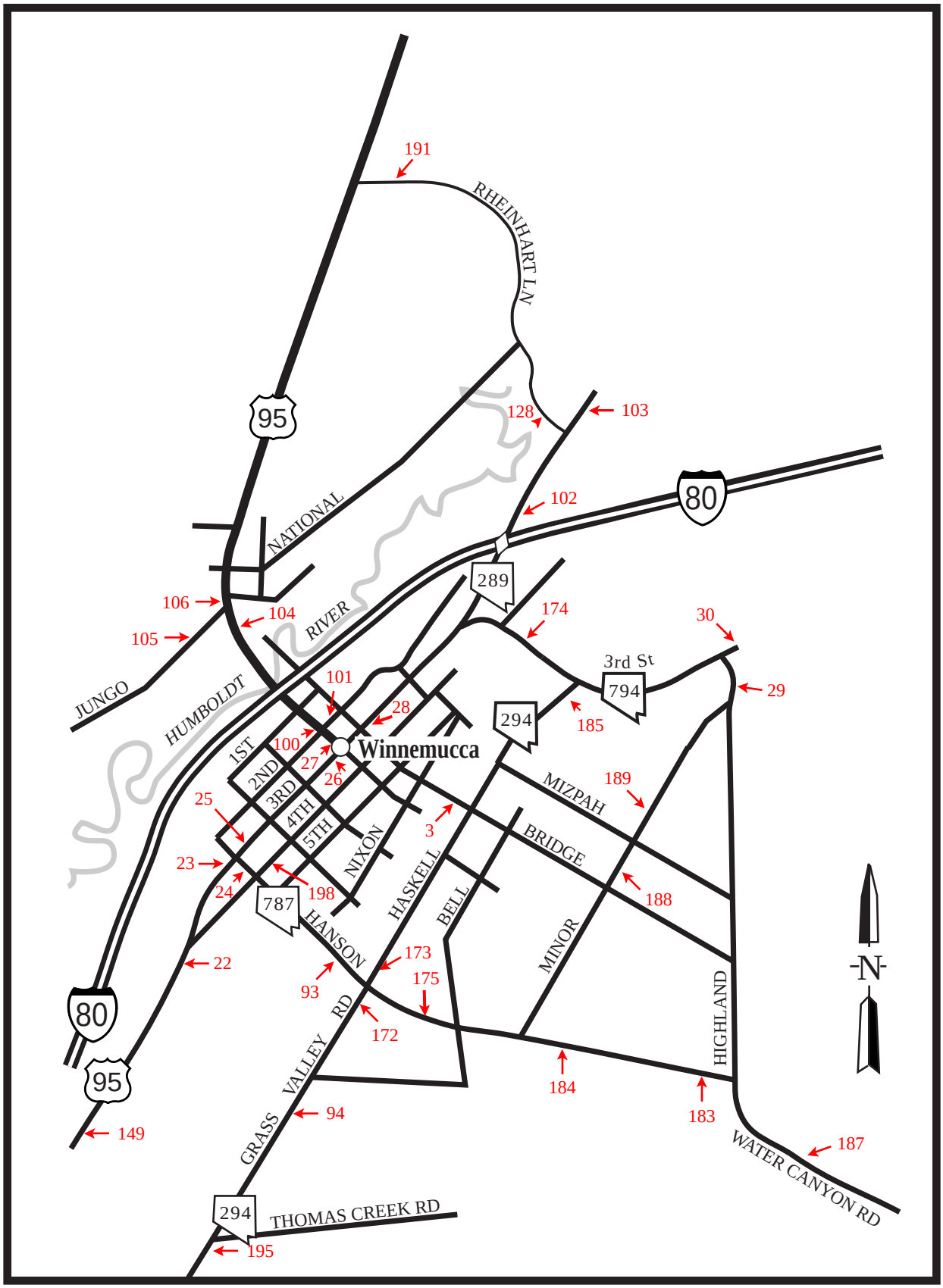

WINNEMUCCA

INTERSTATE 80 INTERCHANGES

ROSE CREEK 168

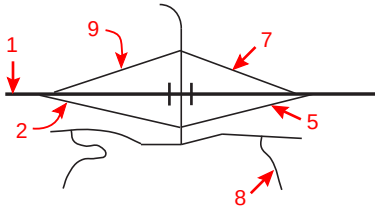

WEST WINNEMUCCA 173

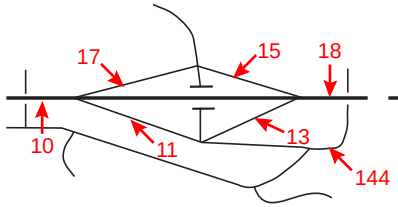

WINNEMUCCA BLVD WEST 176

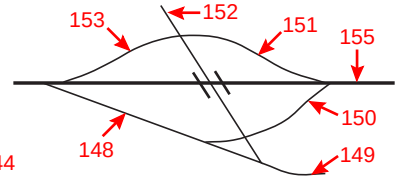

WINNEMUCCA BLVD EAST 178

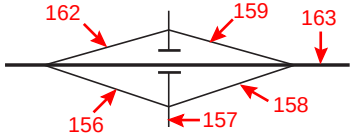

EAST WINNEMUCCA 180

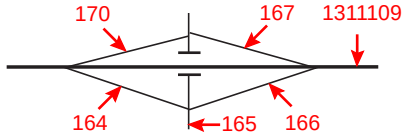

BUTTON POINT 187

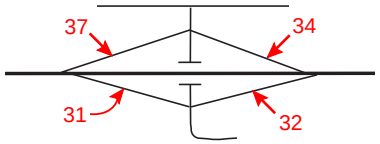

GOLCONDA 194

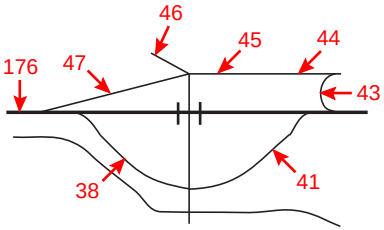

GOLCONDA SUMMIT 200

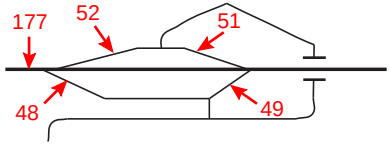

IRON POINT 203

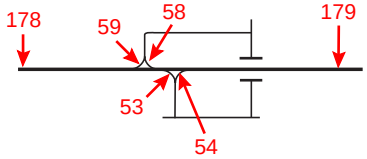

PUMPERNICKEL VALLEY 205

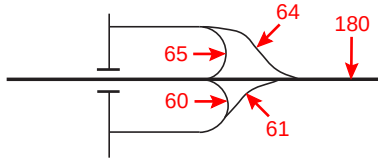

STONEHOUSE 212

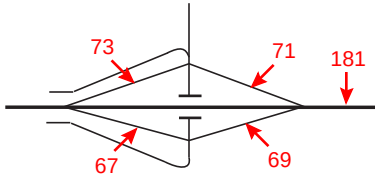

VALMY 216

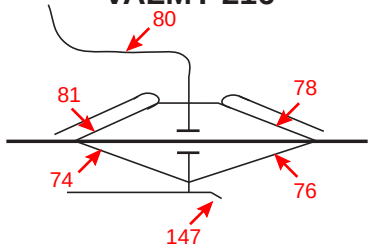

MOTE 222

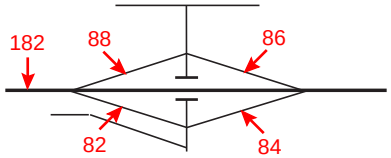

HUMBOLDT COUNTY

TABLE 3 - ANNUAL AVERAGE DAILY TRAFFIC AT PORTABLE TRAFFIC COUNT STATIONS -

STATION	1990	1991	1992	1993	1994	1995	1996	1997	1998	1999
13-0001	IR-80, .2 mi W of the E/B off-ramp of the Rose Creek Intch "Exit 168".									
HRLY 99	6495	6460	6825	6505	6765	6525	6825	6910	7530	7270
13-0002	IR-80, E/B off-ramp of the Rose Creek Intch "Exit 168", 250' W of the cross traffic rd.									
	90	115	120	110	120	115	115	105	180	170
13-0003	Bridge St, 70' E of Railroad St & 55' W of RxR Tracks.									
HRLY 98								6250	7250	7750
13-0005	IR-80, E/B on-ramp of the Rose Creek Intch "Exit 168", 275' E of the cross traffic rd.									
	80	95	85	80	90	90	90	110	95	80
13-0007	IR-80, W/B off-ramp of the Rose Creek Intch "Exit 168", 200' E of the cross traffic rd.									
	80	80	85	80	90	95	95	100	40	120
13-0008	Hershell Rd, .3 mi S of SR-289 (Winnemucca Bl) at RxR Crossing.									
HRLY 98								295	340	340
13-0009	IR-80, W/B on-ramp of the Rose Creek Intch "Exit 168", 100' W of the cross traffic rd.									
	90	100	120	110	110	110	110	105	200	160
13-0010	IR-80, 2.1 mi W of the W Winnemucca Intch "Exit 173".									
HRLY 98	6475	6420	6755	6445	6715	6485	6785	6910	7285	7140
13-0011	IR-80, E/B off-ramp of the W Winnemucca Intch "Exit 173" 150' E of IR-80.									
HRLY 98	525	350	375	335	190	145	205	135	290	130
13-0013	IR-80, E/B on-ramp of the W Winnemucca Intch "Exit 173", .2 mi E of the cross traffic rd.									
HRLY 98	625	355	220	85	170	240	170	225	195	150
13-0015	IR-80, W/B off-ramp of the W Winnemucca Intch "Exit 173", 100' W of IR-80.									
HRLY 98	560	330	360	180	130	240	160	220	170	150
13-0017	IR-80, W/B on-ramp of the W Winnemucca Intch "Exit 173", .1 mi W of the cross traffic rd.									
HRLY 98	485	295	280	70	60	45	60	60	100	60

TABLE 3 - ANNUAL AVERAGE DAILY TRAFFIC AT PORTABLE TRAFFIC COUNT STATIONS -

STATION	1990	1991	1992	1993	1994	1995	1996	1997	1998	1999
13-0018	IR-80, 1.2 mi W of the W Winnemucca Intch "Exit 173".									
HRLY 99	6650	6460	6680	6105	6765	6775	6850	7160	7260	7250
13-0020	Airport Rd, .4 mi E of SR-289, Frontage Rd.									
HRLY 98				590	795	910	985	1150	1000	940
13-0022	US-95 (Winnemucca Bl), 200' E of Potato Rd.									
HRLY 98	9135	9745	9200	8900	9155	11300	11000	11200	11200	9900
13-0023	US-95 (Winnemucca Bl), 100' S of SR-294 (Hanson St).									
HRLY 99	11100	10400	10170	9900	11360	12085	12600	13100	12900	11400
13-0024	SR-787 (Hanson St), 226' E of US-95 (Winnemacca Bl).									
HRLY 98	3470	4270	4375	4500	4720	4790	5200	5400	5150	5100
13-0025	US-95 (Winnemucca Bl), 100' N of SR-294 (Hanson St).									
HRLY 99	12600	12950	12200	11700	14200	13800	13600	14400	13700	12000
13-0026	US-95 (Winnemucca Bl), 150' S of US-95 (Melarkey St).									
HRLY 99	10800	11550	11660	11200	13290	12300	12000	12700	12100	12600
13-0027	US-95 (Melarkey St), 200' N of US-95 (Winnemucca Bl).									
HRLY 98	6500	6110	6020	5900	5960	6690	6200	7000	7600	6550
13-0028	SR-289 (Winnemucca Bl), 15' E of Bridge St.									
HRLY 99	7460	8420	8000	7700	9140	8140	9200	9400	8600	8200
13-0029	Highland Dr, .1 mi S of Old US-40.									
										2600
13-0030	SR-794 (3rd St), .25 mi E of Highland Dr.									
HRLY 98	2745	2870	2725	2600	3285	3035	4050	4000	3300	3150
13-0031	IR-80, E/B off-ramp of the Button Point Intch "Exit 187", 100' W of the cross traffic rd.									
	140	160	125	165	190	175	175	130	205	190

TABLE 3 - ANNUAL AVERAGE DAILY TRAFFIC AT PORTABLE TRAFFIC COUNT STATIONS -

STATION	1990	1991	1992	1993	1994	1995	1996	1997	1998	1999
13-0032	IR-80, E/B on-ramp of the Button Point Intch "Exit 187", .1 mi E of the cross traffic rd.									
	120	130	105	145	170	160	165	130	335	160
13-0034	IR-80, W/B off-ramp of the Button Point Intch "Exit 187", .25 mi E of the cross traffic rd.									
	195	215	180	240	280	215	215	170	240	170
13-0035	Frontage Rd to Rest Area, 100' E of the cross traffic rd of the Button Point Intch "Exit 187".									
HRLY 99							500	500	750	710
13-0037	IR-80, W/B on-ramp of the Button Point Intch "Exit 187", .2 mi W of the cross traffic rd.									
	215	245	200	260	305	215	215	195	280	200
13-0038	IR-80, E/B off-ramp of the Golconda Intch "Exit 194", .1 mi W of the cross traffic rd.									
	560	565	545	565	560	605	670	670	570	610
13-0040	Sibbald Av, in Golconda 80' S of Stanford St & 40' N of RxR tracks.									
HRLY 99								70	70	70
13-0041	IR-80, E/B on-ramp of the Golconda Intch "Exit 194", .2 mi E of the cross traffic rd.									
	160	160	140	140	110	140	155	155	235	270
13-0043	IR-80, W/B off-ramp of the Golconda Intch "Exit 194", 225' S of SR-789.									
	200	200	190	200	150	180	205	205	230	260
13-0044	SR-789 (Getchell Mine Rd), 177' W of the W/B off-ramp of the Golconda Intch "Exit 194".									
	1045	1090	960	1045	1100	1250	1500	1800	1800	1550
13-0045	SR-789 (Getchell Mine Rd), 340' E of Morrison Av.									
HRLY 99	1300	1200	1150	1270	1280	1440	1700	2200	2150	1850
13-0046	Morrison Av, 200' N of SR-789 (Getchell Mine Rd).									
HRLY 98	295	295	285	370	420	335	650	650	640	550
13-0047	IR-80, W/B on-ramp of the Golconda Intch "Exit 194", .3 mi W of the cross traffic rd.									
	600	605	595	625	580	645	680	680	580	680

HUMBOLDT COUNTY

TABLE 3 - ANNUAL AVERAGE DAILY TRAFFIC AT PORTABLE TRAFFIC COUNT STATIONS -

STATION	1990	1991	1992	1993	1994	1995	1996	1997	1998	1999
13-0048	IR-80, E/B off-ramp of the Golconda Summit Intch "Exit 200", 300' E of E/B lanes.									
HRLY 99	350	350	350	350	350	330	350	350	505	110
13-0049	IR-80, E/B on-ramp of the Golconda Summit Intch "Exit 200", 395' E of cross traffic rd.									
	350	350	350	350	350	350	325	325	225	110
13-0051	IR-80, W/B off-ramp of the Golconda Summit Intch "Exit 200", 370' E of cross traffic rd.									
	320	320	320	320	320	310	345	345	215	80
13-0052	IR-80, W/B on-ramp of the Golconda Summit Intch "Exit 200", 430' W of the cross traffic rd.									
	320	320	320	320	320	350	330	330	460	110
13-0053	IR-80, E/B off-ramp of the Iron Point Intch "Exit 203", 180' S of the E/B lanes.									
HRLY 99	10	10	10	10	10	10	10	10	10	10
13-0054	IR-80, E/B on-ramp of the Iron Point Intch "Exit 203",180' S of the E/B off-ramp.									
HRLY 99	10	10	10	10	10	10	10	5	5	10
13-0058	IR-80, W/B off-ramp of the Iron Point Intch "Exit 203", 170' N of the W/B lanes.									
HRLY 97	10	10	10	10	10	10	10	15	15	10
13-0059	IR-80, W/B on-ramp of the Iron Point Intch "Exit 203", 185' N of the W/B lanes.									
HRLY 99	10	10	10	10	10	15	15	10	20	10
13-0060	IR-80, E/B off-ramp of the Pumpernickel Intch "Exit 205", 577' E of the cross traffic rd.									
HRLY 98	10	20	20	20	20	20	20	20	20	10
13-0061	IR-80, E/B on-ramp of the Pumpernickel Intch "Exit 205", 580' E of the cross traffic rd.									
HRLY 98	10	20	20	20	20	20	20	20	5	10
13-0064	IR-80, W/B off-ramp of the Pumpernickel Intch "Exit 205", 570' of the cross traffic rd.									
HRLY 98	20	20	20	20	20	20	20	20	10	20
13-0065	IR-80, W/B on-ramp of the Pumpernickel Intch "Exit 205", 570' E of the cross traffic rd.									
HRLY 98	20	20	20	20	20	30	30	30	25	20

TABLE 3 - ANNUAL AVERAGE DAILY TRAFFIC AT PORTABLE TRAFFIC COUNT STATIONS -

STATION	1990	1991	1992	1993	1994	1995	1996	1997	1998	1999
13-0067	IR-80, E/B off-ramp of the Stonehouse Intch "Exit 212", 278' W of the cross traffic rd.									
HRLY 98	100	135	110	215	240	240	240	280	220	210
13-0069	IR-80, E/B on-ramp of the Stonehouse Intch "Exit 212", 111' E of the cross traffic rd.									
HRLY 98	65	95	90	185	190	140	140	140	150	330
13-0071	IR-80, W/B off-ramp of the Stonehouse Intch "Exit 212", 205' E of the cross traffic rd.									
HRLY 98	70	100	85	175	190	155	155	155	200	330
13-0073	IR-80, W/B on-ramp of the Stonehouse Intch "Exit 212", 106' W of the cross traffic rd.									
HRLY 98	105	140	105	205	245	240	240	280	230	210
13-0074	IR-80, E/B off-ramp of the Valmy Intch "Exit 216", 100' W of the cross traffic rd.									
HRLY 00	210	285	270	255	280	250	320	300	320	500
13-0076	IR-80, E/B on-ramp of the Valmy Intch "Exit 216", 100' E of the cross traffic rd.									
HRLY 00	245	300	295	270	335	260	320	280	260	530
13-0078	IR-80, W/B off-ramp of the Valmy Intch "Exit 216", .1 mi E of the cross traffic rd.									
HRLY 00	265	315	340	250	275	245	320	260	240	500
13-0080	Frontage Rd to Ranches N, Valmy Intch "Exit 216", .8 mi NW of the W/B on-ramp.									
HRLY 00										10
13-0081	IR-80, W/B on-ramp of the Valmy Intch "Exit 216", 100' W of the frontage rd .									
HRLY 00	230	300	315	235	230	250	330	320	320	500
13-0082	IR-80, E/B off-ramp of the Mote Intch "Exit 222", .2 mi W of the cross traffic rd.									
	20	20	20	20	290	290	35	35	65	30
13-0084	IR-80, E/B on-ramp of the Mote Intch "Exit 222", .2 mi E of the cross traffic rd.									
	30	30	30	20	320	320	35	35	35	50
13-0086	IR-80, W/B off-ramp of the Mote Intch "Exit 222", .2 mi E of the cross traffic rd.									
HRLY 96	30	30	30	20	290	290	30	30	30	50

TABLE 3 - ANNUAL AVERAGE DAILY TRAFFIC AT PORTABLE TRAFFIC COUNT STATIONS -

STATION	1990	1991	1992	1993	1994	1995	1996	1997	1998	1999
13-0088	IR-80, W/B on-ramp of the Mote Intch "Exit 222", .2 mi W of the cross traffic rd.									
HRLY 96	20	20	20	20	70	120	25	25	45	40
13-0089	SR-789 (Getchell Mine Rd), .5 mi S of the RxR grade crossing at Preble.									
HRLY 99	830	750	965	905	780	915	1100	1600	1600	870
13-0093	SR-787 (Hanson St), 200' E of 6th St.									
HRLY 98	8200	9335	10100	10900	10860	11900	12100	13600	13900	12900
13-0094	SR-294 (Grass Valley Rd), 100' S of Windy Wy.									
HRLY 99	6050	5760	6680	7400	6700	7340	8200	10000	10200	9200
13-0095	SR-294 (Grass Valley Rd), .7 mi S of E Valley Wy.									
HRLY 98	4995	5185	5620	6200	6150	6735	6900	8500	8700	8000
13-0096	W Commander Dr, 100' W of SR-294 (Grass Valley Rd).									
HRLY 99				770	975	1115	1000	1200	800	690
13-0097	SR-294 (Grass Valley Rd), S Grass Valley Rd to Leach Hot Springs, .1 mi S of W Commander Dr.									
HRLY 98					1930	1930	2400	2550	3000	2750
13-0100	US-95 (Melarkey St), 225' N of 2nd St.									
HRLY 98	6190	5940	5995	6000	6480	6660	7100	7400	8000	6900
13-0101	2nd St, 80' W of Bridge St.									
HRLY 98	2015	2030	1920	1700	1770	2240	1950	1750	1350	1500
13-0102	Weso Rd, .4 mi N of W/B lanes of IR-80.									
HRLY 99	1025	1125	1135	1135	1375	1465	1900	1950	1200	2250
13-0103	Rd to Weso, 1.9 mi N of See Rd.									
HRLY 99	140	135	140	140	190	200	260	270	170	160
13-0104	US-95 (Melarkey St), .25 mi S of Jungo Rd, btwn EB & WB lanes of IR-80.									
HRLY 99	6420	5750	5535	5900	6375	6675	7100	7700	7700	6650

HUMBOLDT COUNTY

TABLE 3 - ANNUAL AVERAGE DAILY TRAFFIC AT PORTABLE TRAFFIC COUNT STATIONS -

STATION	1990	1991	1992	1993	1994	1995	1996	1997	1998	1999
13-0105	Jungo Rd, .8 mi W of US-95 (Melarkey St).									
										870
13-0106	US-95 (Melarkey St), 341' N of the County Rd to Jungo.									
HRLY 99	3560	3970	3750	3500	4115	3710	3500	4400	4600	5750
13-0107	US-95, 1.1 mi N of the County Rd to Jungo.									
HRLY 99	2180	2185	2595	2500	2815	2765	2650	3200	3650	3100
13-0108	US-95, .1 mi S of SR-290 (Paradise Valley Rd).									
HRLY 99	1835	1750	2205	2200	2230	1880	2200	1900	1700	1650
13-0109	SR-290 (Paradise Valley Rd), .2 mi E of US-95.									
HRLY 99	230	250	280	280	250	290	310	330	330	360
13-0110	US-95, .2 mi S of SR-140.									
HRLY 99	1625	1650	1700	1685	1700	1700	1400	1650	1650	1750
13-0111	SR-293 (Kings River Valley Rd), .1 mi W of US-95 at Orovada.									
HRLY 98	290	385	475	440	360	430	430	430	390	460
13-0114	US-95, .7 mi S of Cordero Mine Rd in McDermit.									
HRLY 98	1670	1550	1705	1585	1550	1565	1450	1650	1600	1700
13-0115	US-95, 100' S of the NV/OR State Line.									
HRLY 98	1365	1295	1420	1320	1465	1540	1350	1450	1650	1750
13-0116	Cordero Mine Rd, to the Cordero Mine, .25 mi W of US-95 in McDermit.									
	110	90	90	105	75	110	110	70	70	100
13-0117	Cordero Mine Rd, to the Cordero Mine at the bridge over McDermit Creek.									
	50	30	30	40	20	25	25	15	15	20
13-0118	SR-293 (Kings River Valley Rd), 4 mi W of US-95 at Orovada.									
HRLY 98	95	105	175	140	130	100	110	110	120	120

TABLE 3 - ANNUAL AVERAGE DAILY TRAFFIC AT PORTABLE TRAFFIC COUNT STATIONS -

STATION	1990	1991	1992	1993	1994	1995	1996	1997	1998	1999
13-0119	SR-293 (Kings River Valley Rd), 9 mi W & .25 mi N of County Rd to Riverside Ranch.									
HRLY 98	70	80	140	140	130	55	75	75	90	80
13-0120	SR-293 (Kings River Valley Rd), .45 mi E of its W terminus of County Rd in Kings River Valley.									
HRLY 98	60	65	100	100	90	30	30	30	100	100
13-0121	SR-140 (Denio-Adel Oregon Rd), 40 mi W of US-95.									
HRLY 98	230	205	205	195	245	270	270	270	250	290
13-0122	SR-292 (Denio Rd), 2.75 mi S of the NV/OR Stateline & .2 mi N of SR-140.									
HRLY 98	190	140	185	170	200	270	270	270	120	150
13-0123	SR-140 (Denio-Adel Oregon Rd), 2.5 mi W of SR-292 (Denio Rd).									
HRLY 98	220	250	190	165	280	335	335	335	170	240
13-0124	SR-140 (Denio-Adel Oregon Rd), .7 mi E of the County Rd to Sheldon Antelope Range.									
	150	170	170	145	170	230	190	190	100	140
13-0128	SR-795 (Reinhart Rd), 359' N of SR-289 Weso Rd & 174' N of the RxR Tracks.									
HRLY 99								875	540	1080
13-0129	Shelton Ln, .1 mi E of SR-290.									
										60
13-0131	SR-290 (Paradise Valley Rd), .6 mi S of SR-791 in Paradise Valley.									
	170	195	245	215	220	220	190	200	200	290
13-0132	Paradise Valley Rd Spur, .25 mi E of SR-290.									
	105	85	140	130	130	160	170	180	180	170
13-0133	Paradise Valley Rd Spur, .2 mi W of the E end of pavement, & 2.7 mi E of SR-290.									
	70	70	90	85	90	120	125	130	130	120
13-0134	County Rd in Paradise Valley, .7 mi NE of the present oiled rd & 3.6 mi E of SR-290.									
										120

TABLE 3 - ANNUAL AVERAGE DAILY TRAFFIC AT PORTABLE TRAFFIC COUNT STATIONS -

STATION	1990	1991	1992	1993	1994	1995	1996	1997	1998	1999
13-0135	Paradise Valley Rd, .2 mi N of Old SR-791 E.									
	60	70	85	50	50	45	45	50	50	75
13-0139	Desert Gem Rd, .2 mi S of Jungo Rd, 130' N of RxR, 2.95 mi W of Melarkey St in Winnemuccca.									
								30	30	30
13-0144	Old US-40, .2 mi E of Airport Rd.									
HRLY 98	1215	1270	1250	1250	1230	1250	1250	1300	1350	1400
13-0147	Road to Valmy Rest Area, 232' E of County Rd to Marigold Mine.									
HRLY 00								165	550	560
13-0148	IR-80, E/B off-ramp of the Winnemucca Bl W Intch "Exit 176", .1 mi E of IR-80.									
HRLY 96	1530	1645	1715	1850	1735	1685	1660	1745	1950	1760
13-0149	Winnemucca Bl, 350' W of Potato Rd.									
HRLY 99	6860	7620	7580	6955	6300	7820	7220	7100	7800	6900
13-0150	IR-80, E/B on-ramp of the Winnemucca Bl W Intch "Exit 176", .2 mi E of SR-289 .									
HRLY 96	370	495	690	885	730	745	680	920	980	730
13-0151	IR-80, W/B off-ramp of the Winnemucca Bl W Intch "Exit 176", 396' W of IR-80.									
HRLY 96	190	395	530	730	790	680	710	850	900	700
13-0152	W Winnemucca Bl, .5 mi N of the W/B on-ramp of the W Winnemucca Intch "Exit 176".									
HRLY 98	1770	1950	2115	1885	2500	2625	2000	2100	2000	1870
13-0153	IR-80, W/B on-ramp of the Winnemucca Bl W Intch "Exit 176", .2 mi W of W Winnemucca Bl.									
HRLY 96	1550	1825	1955	1920	1955	1770	1875	1920	2165	1760
13-0155	IR-80, .7 mi E of the Winnemucca Bl W Intch "Exit 176".									
HRLY 98	4130	3880	4230	3950	4595	4745	4690	5265	5025	5160
13-0156	IR-80, E/B off-ramp of the Winnemucca E Intch "Exit 178", .2 mi E of end of cement.									
HRLY 98	240	310	290	230	315	290	285	365	265	310

HUMBOLDT COUNTY

TABLE 3 - ANNUAL AVERAGE DAILY TRAFFIC AT PORTABLE TRAFFIC COUNT STATIONS -

STATION	1990	1991	1992	1993	1994	1995	1996	1997	1998	1999
13-0157	SR-289 (Winnemucca Bl), 150' S of the Winnemucca E Intch "Exit 178".									
HRLY 98	4170	4270	3830	3675	3960	4040	4550	4900	4000	4600
13-0158	IR-80, E/B on-ramp of the Winnemucca E Intch "Exit 178", .25 mi E of SR-289.									
HRLY 98	1010	1195	1085	1165	1110	1015	1175	1160	1050	1040
13-0159	IR-80, W/B off-ramp of the Winnemucca E Intch "Exit 178", .1 mi W of the RxR overpass.									
HRLY 98	970	1145	1000	995	860	900	1090	1090	1160	1040
13-0162	IR-80, W/B on-ramp of the Winnemucca E Intch "Exit 178", .2 mi W of SR-289.									
HRLY 98	280	315	320	215	240	290	300	350	250	300
13-0163	IR-80, .4 mi E of the E/B on-ramp at Winnemucca Downtown Intch "Exit 178".									
HRLY 99	5590	5595	5705	5665	5940	6080	6370	6800	6720	6630
13-0164	IR-80, E/B off-ramp of the E Winnemucca Intch "Exit 180", .2 mi E of IR-80.									
HRLY 96	130	160	125	115	175	145	140	250	260	180
13-0165	SR-794 (3rd St), E Winnemucca Intch "Exit 180", .2 mi S of the E/B ramps.									
HRLY 99	1275	1395	1300	1310	1530	1390	1600	1700	1500	1700
13-0166	IR-80, E/B on-ramp of the E Winnemucca Intch "Exit 180", .1 mi E of the cross traffic rd.									
HRLY 98	375	435	360	420	355	485	500	540	515	480
13-0167	IR-80, W/B off-ramp of the E Winnemucca Intch "Exit 180", .25 E of the W/B lanes of IR-80.									
HRLY 98	730	790	670	660	675	695	720	625	710	610
13-0170	IR-80, W/B on-ramp of the E Winnemucca Intch "Exit 180", .2 mi W of the cross traffic rd.									
HRLY 98	180	210	155	135	215	170	160	205	170	120
13-0172	SR-294 (Grass Valley Rd), .2 mi S of SR-787 (Hanson St).									
HRLY 98	7300	7930	7745	9500	9700	10600	11100	13350	13500	12200
13-0173	SR-294 (Haskell St), .1 mi N of Hanson St.									
HRLY 98	4170	4620	5020	5300	5375	5320	6300	6900	6250	6600

HUMBOLDT COUNTY

TABLE 3 - ANNUAL AVERAGE DAILY TRAFFIC AT PORTABLE TRAFFIC COUNT STATIONS -

STATION	1990	1991	1992	1993	1994	1995	1996	1997	1998	1999
13-0174	SR-794 (3rd St), .1 mi W of Haskell St.									
HRLY 98	3945	4220	4020	4200	5090	4615	5500	6000	5050	4850
13-0175	Hanson St, 100' W of Weso St in Winnemucca.									
HRLY 98	4135	4840	4745	6990	6780	7090	7300	8000	8600	7800
13-0176	IR-80, btwn the Button Point Intch "Exit 187" & the Golconda Intch "Exit 194".									
HRLY 98	6345	6390	6415	6455	6605	6930	7275	7530	7605	7360
13-0177	IR-80, .3 mi E of W/B off-ramp at Golconda Intch "Exit 194".									
HRLY 98	5545	5580	5605	5605	5725	6000	6285	6540	6920	6600
13-0178	IR-80, btwn the Golconda Summit Intch "Exit 200" & the Iron Point Intch "Exit 203".									
	5545	5580	5605	5605	5725	6000	6275	6530	6910	6570
13-0179	IR-80, btwn the Iron Point Intch "Exit 203" & the Pumpernickel Valley Intch "Exit 205".									
	5545	5580	5605	5605	5725	5975	6270	6520	6395	6570
13-0180	IR-80, btwn the Pumpernickel Intch "Exit 205" & the Stonehouse Intch "Exit 212".									
	5545	5580	5605	5605	5725	5965	6260	6510	6355	6570
13-0181	IR-80, btwn the Stonehouse Intch "Exit 212" & the Valmy Intch "Exit 216".									
	5475	5500	5565	5545	5620	5780	6075	6245	6225	6810
13-0182	IR-80, 2.8 mi E of the Valmy Intch "Exit 216".									
HRLY 00	5545	5530	5615	5575	5720	5785	6065	6165	6115	6840
13-0183	Hanson St, .2 mi E of Mc Arther Av.									
HRLY 98	1105	1315	1510	1800	1920	1880	2500	2900	3100	3250
13-0184	Hanson St, 200' W of Mc Arther Av.									
HRLY 99	900	2770	2715	3300	3520	3500	3700	4300	4600	4500
13-0185	Haskell St, 250' S of SR-794 (Winnemucca Bl E).									
HRLY 99			2940	2800	3200	3170	3700	4200	3600	4300

TABLE 3 - ANNUAL AVERAGE DAILY TRAFFIC AT PORTABLE TRAFFIC COUNT STATIONS -

STATION	1990	1991	1992	1993	1994	1995	1996	1997	1998	1999
13-0186	US-95, 3.1 mi S of the SR-290 to Paradise Valley .									
HRLY 99	2000	1770	2095	2075	2100	1800	2100	2600	2300	2150
13-0187	Water Canyon Rd, 1.3 mi SE of Highland Dr.									
HRLY 99				70	60	105	105	120	130	130
13-0188	Minor St, 100' N of Bridge St.									
HRLY 98				640	690	680	750	875	780	850
13-0189	Minor St, 200' S of Ballard Ln.									
HRLY 98				560	620	630	700	980	675	700
13-0190	Valley Rd, .4 mi N of SR-140 (Denio-Adel Oregon Rd).									
				35	35	30	40	40	40	30
13-0191	SR-795 (Reinhart Rd), 625' E of US-95.									
HRLY 99										1050
13-0193	SR-140 (Denio-Adel Oregon Rd), 245' W of US-95 (Old Denio ATR).									
HRLY 99				340	350	370	520	310	310	330
13-0194	US-95, 260' N of SR-140 (Old Orovada ATR).									
HRLY 99				1385	1360	1350	1300	1350	1400	1450
13-0195	SR-294 (Grass Valley Rd), .2 mi S of Thomas Canyon Rd.									
HRLY 99										3350
13-0196	SR-294 (Grass Valley Rd), .15 mi N of HU-PE Co Line.									
HRLY 98									1800	1700
13-0197	South Road (McDermitt), .1 mi E of US-95.									
										250
13-0198	4th St, 222' N of Hanson St.									
HRLY 99										3200

HUMBOLDT COUNTY

TABLE 3 - ANNUAL AVERAGE DAILY TRAFFIC AT PORTABLE TRAFFIC COUNT STATIONS -

STATION	1990	1991	1992	1993	1994	1995	1996	1997	1998	1999
13-3073	Jones Ln, .6 mi S of Jungo Rd, W of Winnemucca at the RxR tracks.									
HRLY 99										60
13-3074	Desert Gem Rd, .1 mi S of Jungo Rd, W of Winnemucca at the RxR tracks.									
HRLY 99										40
13-3075	Eden Valley Rd, 1.1 mi N of Morrison Ln & .2 mi S of RxR tracks, N of Golconda.									
HRLY 99										430
1311109	IR-80, 244m (800') E of E Winnemucca Intch "Exit 180".									
HRLY 00	6385	6450	6455	6495	6650	6945	7290	7555	7515	7420
1321209	US-95, .3 km (.2 mi) N of SR-293 (Kings River Valley Rd), N of Orovada.									
HRLY 00				1290	1300	1295	1240	1270	1305	1395

*15

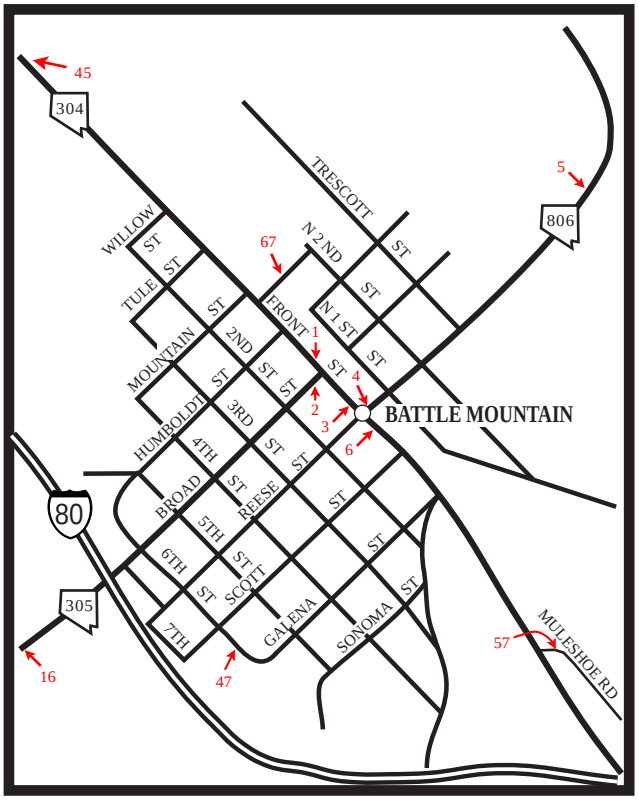

BATTLE MOUNTAIN

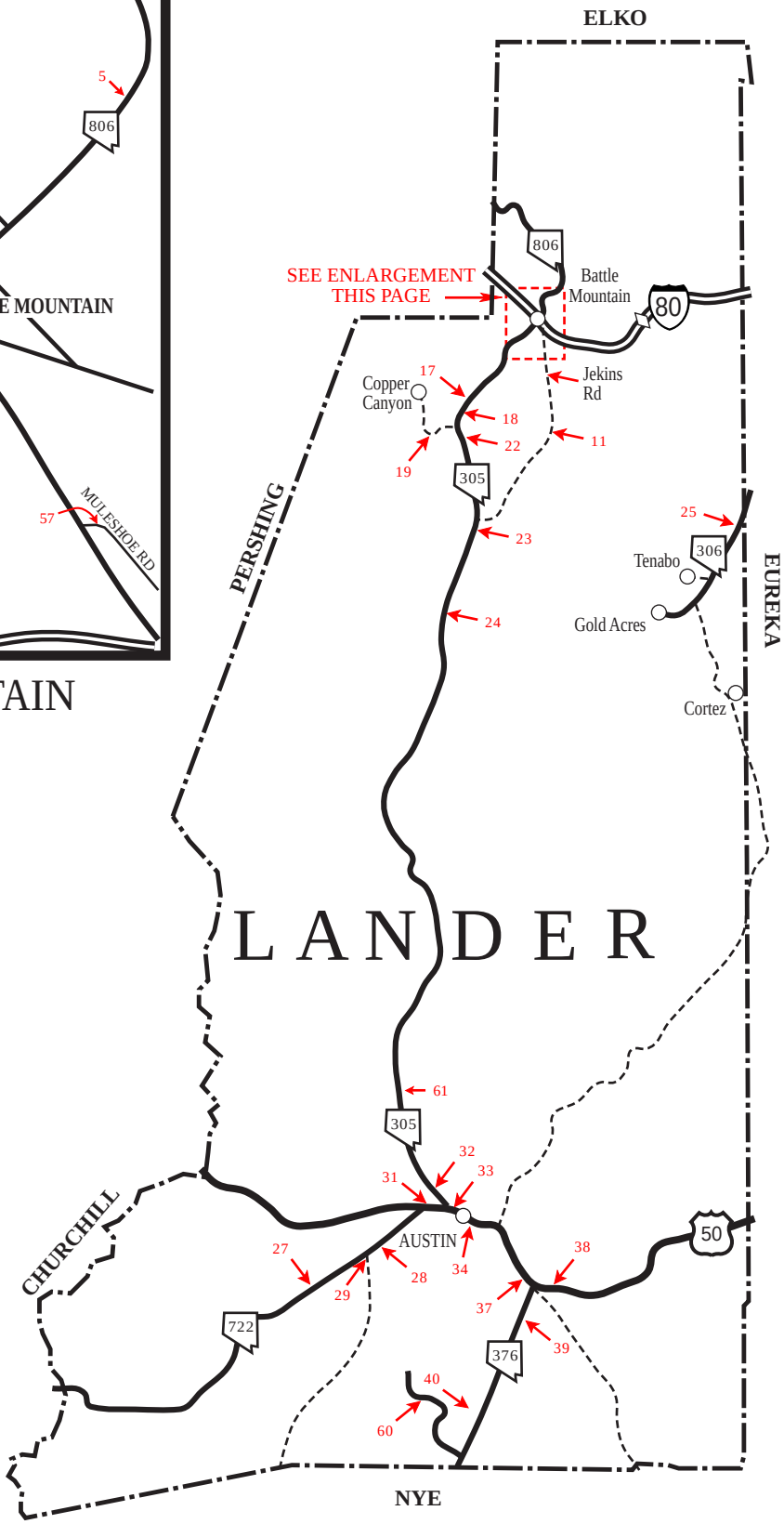

INTERSTATE 80 INTERCHANGES

WEST BATTLE MOUNTAIN 229

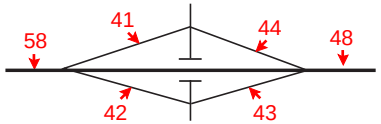

COPPER CANYON 230

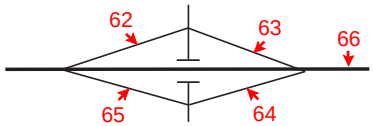

EAST BATTLE MOUNTAIN 233

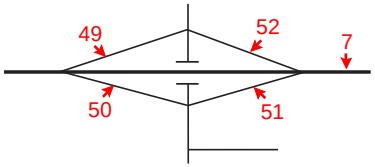

ARGENTA 244

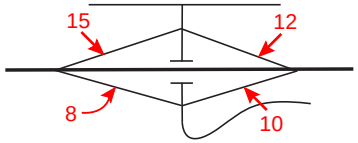

LANDER COUNTY

TABLE 3 - ANNUAL AVERAGE DAILY TRAFFIC AT PORTABLE TRAFFIC COUNT STATIONS -

STATION	1990	1991	1992	1993	1994	1995	1996	1997	1998	1999
15-0001	SR-304 (Front St), 100' W of SR-305 (Broad St).									
HRLY 98	6700	6415	6495	6395	6130	7015	6200	5800	4900	4100
15-0002	SR-305 (Broad St), 100' S of SR-304 (Front St).									
HRLY 98	3420	4185	4400	4655	4470	5770	4550	4800	4200	3650
15-0003	SR-304 (Front St), 125' W of SR-806 (Reese St).									
HRLY 99	6725	7140	7080	7170	7100	7240	6400	6600	5400	4800
15-0004	SR-806 (Reese St), 50' N of SR-304 (Front St), at the RxR crossing.									
HRLY 98	2620	2735	3000	3200	2585	2630	2600	3400	3000	2650
15-0005	SR-806 (Reese St), .5 mi N of N Front St & 20' N of Cattle Guard.									
HRLY 99	385	385	420	465	415	420	320	405	350	350
15-0006	SR-304 (Front St), 75' E of SR-806 (Reese St).									
HRLY 99	5755	5900	6080	6190	6130	6490	6000	5900	4800	4400
15-0007	IR-80, .2 mi E of the E/B on-ramp of the E Battle Mtn Intch "Exit 233".									
HRLY 00	5075	5150	5405	5285	5490	5625	5885	5415	5480	6590
15-0008	IR-80, E/B off-ramp of the Argenta Intch "Exit 244", 100' W of the cross traffic rd.									
HRLY 99	50	50	65	45	75	50	50	50	50	50
15-0010	IR-80, E/B on-ramp of the Argenta Intch "Exit 244", 50' E of the cross traffic rd.									
HRLY 99	60	70	85	70	65	45	45	75	75	90
15-0012	IR-80, W/B off-ramp of the Argenta Intch "Exit 244", 100' E of the cross traffic rd.									
HRLY 99	50	50	50	55	50	40	40	55	55	70
15-0015	IR-80, W/B on-ramp of the Argenta Intch "Exit 244", 50' W of the cross traffic rd.									
HRLY 99	40	30	30	30	65	35	35	40	40	50
15-0016	SR-305 (Broad St), 1.25 mi S of SR-304 (Front St) & .2 mi S of Carson Rd.									
HRLY 99	1805	1790	1880	2040	2440	2855	2700	2850	2350	2300

LANDER COUNTY

TABLE 3 - ANNUAL AVERAGE DAILY TRAFFIC AT PORTABLE TRAFFIC COUNT STATIONS -

STATION	1990	1991	1992	1993	1994	1995	1996	1997	1998	1999
15-0017	SR-305 (Broad St), 10.5 mi S of SR-304 (Front St).									
HRLY 98	1110	1025	1000	1085	1070	1115	1100	1150	850	800
15-0018	SR-305 (Broad St), 200' N of County Rd to Copper Canyon & Buffalo Valley.									
HRLY 98	855	750	750	800	955	995	995	950	820	760
15-0022	SR-305 (Austin-Battle Mountain Rd), S of Battle Mtn, .2 mi S of the County Rd to Copper Canyon.									
HRLY 98	920	720	880	950	735	715	715	915	760	700
15-0023	SR-305 (Austin-Battle Mountain Rd), 7.5 mi S of the County Rd to Copper Canyon									
HRLY 98	800	715	665	725	645	895	895	910	720	690
15-0024	SR-305 (Austin-Battle Mountain Rd), 27 mi S of Battle Mountain.									
HRLY 98	265	220	210	230	240	235	250	295	300	320
15-0025	SR-306 (Gold Acres Rd), to Gold Acres, .2 mi S of the EU/LA County Line.									
HRLY 96	295	305	255	275	210	305	595	360	290	320
15-0027	SR-722 (Carrol Summit Rd), at the bridge over the Reese River, W of Austin.									
HRLY 00	40	40	45	45	50	55	50	50	50	55
15-0028	SR-722 (Carroll Summit Rd), 6.3 mi SW of US-50 & 300' E of the County Rd to Ione.									
HRLY 00	60	65	55	55	65	65	65	75	75	80
15-0031	US-50, 3.1 mi W of SR-305 to Battle Mtn , .9 mi W of SR-722 to Ione-Reese River Vly.									
HRLY 00	765	760	800	880	680	700	670	780	600	600
15-0032	SR-305 (Austin-Battle Mountain Rd), to Battle Mtn, .7 mi N of US-50.									
HRLY 99	280	280	310	340	240	275	275	265	350	290
15-0033	US-50, 300' E of SR-305.									
HRLY 99	1075	1030	1190	1215	1010	1135	1175	1050	940	990
15-0034	US-50, 350' E of Virginia St & 40' W of the Austin Fire Station.									
HRLY 00	1505	1500	1465	1375	1335	1500	1350	1400	1250	1100

LANDER COUNTY

TABLE 3 - ANNUAL AVERAGE DAILY TRAFFIC AT PORTABLE TRAFFIC COUNT STATIONS -

STATION	1990	1991	1992	1993	1994	1995	1996	1997	1998	1999
15-0037	US-50, .5 mi W of SR-376 (Tonopah-Austin Rd).									
HRLY 00	740	655	690	690	680	705	680	770	730	720
15-0038	US-50, .1 mi E of SR-376 (Tonopah-Austin Rd).									
HRLY 99	550	545	580	570	640	625	625	675	640	620
15-0039	SR-376 (Tonopah-Austin Rd), 2 mi S of US-50.									
HRLY 00	320	305	270	280	275	300	315	325	280	330
15-0040	SR-376 (Tonopah-Austin Rd), at the LA/NY County Line.									
HRLY 00	275	260	240	290	320	350	380	360	330	370
15-0041	IR-80, W/B on-ramp of the W Battle Mtn Intch "Exit 229", at the beginning of the concrete.									
HRLY 00	900	960	970	1070	1165	1020	775	645	490	570
15-0042	IR-80, E/B off-ramp of the W Battle Mtn Intch "Exit 229", .1 mi W of the cross traffic rd.									
HRLY 98	885	1000	1010	1115	1175	1170	690	700	510	560
15-0043	IR-80, E/B on-ramp of the W Battle Mtn Intch "Exit 229", 150' E of the cross traffic rd.									
HRLY 00	230	290	290	320	305	265	285	290	250	360
15-0044	IR-80, W/B off-ramp of the W Battle Mtn Intch "Exit 229", .1 mi E of the cross traffic rd.									
HRLY 00	255	275	275	300	280	265	285	300	260	260
15-0045	FRLA03 (SR-304), .1 mi E of the W Battle Mtn Intch "Exit 229".									
HRLY 97	2750	2760	2700	3295	3100	3645	2500	2450	2100	1800
15-0048	IR-80, .1 mi E of the W/B off-ramp of the W Battle Mtn Intch "Exit 229".									
HRLY 00	4265	4155	4220	4010	4215	4325	5175	5420	5580	6360
15-0049	IR-80, W/B on-ramp of the E Battle Mtn Intch "Exit 233", 200' W of the cross traffic rd.									
HRLY 00	100	110	80	90	100	100	245	435	390	410
15-0050	IR-80, E/B off-ramp of the E Battle Mtn Intch "Exit 233", 200' W of the cross traffic rd.									
HRLY 00	110	100	80	100	85	100	310	510	405	400

LANDER COUNTY

TABLE 3 - ANNUAL AVERAGE DAILY TRAFFIC AT PORTABLE TRAFFIC COUNT STATIONS -

STATION	1990	1991	1992	1993	1994	1995	1996	1997	1998	1999
15-0051	IR-80, E/B on-ramp of the E Battle Mtn Intch "Exit 233", 200' E of the cross traffic rd.									
HRLY 00	520	610	685	750	750	805	390	420	360	470
15-0052	IR-80, W/B off-ramp of the E Battle Mtn Intch "Exit 233", 200' E of cross traffic rd.									
HRLY 00	500	595	660	715	705	720	450	440	380	470
15-0053	FRLA03 (SR-304), .1 mi W of Muleshoe Rd.									
HRLY 97	2835	2635	2765	2985	2950	3480	2750	2600	2100	1900
15-0057	Muleshoe Rd, 95' N of FR-02 & 145' S of RxR tracks.									
								370	370	310
15-0058	IR-80, .1 mi W of the E/B off-ramp of the W Battle Mtn Intch "Exit 229".									
HRLY 96	5565	5550	5635	5575	5970	5985	6070	6175	6070	6870
15-0060	Kingston Canyon Rd, btwn Kingston Ranch & Kingston Forest Camp.									
HRLY 00				60	60	80	50	55	35	35
15-0061	SR-305 (Austin-Battle Mountain Rd), 4.2 mi N of US-50.									
HRLY 99				100	200	235	180	205	260	230
15-0062	IR-80, W/B on-ramp of the Copper Canyon Intch "Exit 231", 260' S of Broyles Ranch.									
HRLY 00						520	550	520	555	480
15-0063	IR-80, W/B off-ramp of the Copper Canyon Intch "Exit 231", 240' S of Broyles Ranch.									
HRLY 00						520	725	485	510	520
15-0064	IR-80, E/B on-ramp of the Copper Canyon Intch "Exit 231", .2 mi E of SR-305.									
HRLY 00						520	715	560	500	530
15-0065	IR-80, E/B off-ramp of the Copper Canyon Intch "Exit 231", 270' E of E/B lanes .									
HRLY 00						520	465	445	500	470
15-0066	IR-80, .6 mi E of the Copper Canyon Intch "Exit 231".									
HRLY 00							5600	5500	5535	6460

LANDER COUNTY

TABLE 3 - ANNUAL AVERAGE DAILY TRAFFIC AT PORTABLE TRAFFIC COUNT STATIONS -

STATION	1990	1991	1992	1993	1994	1995	1996	1997	1998	1999
15-0067	North 2nd St, 125' N of Front St.									
HRLY 99										620

*17

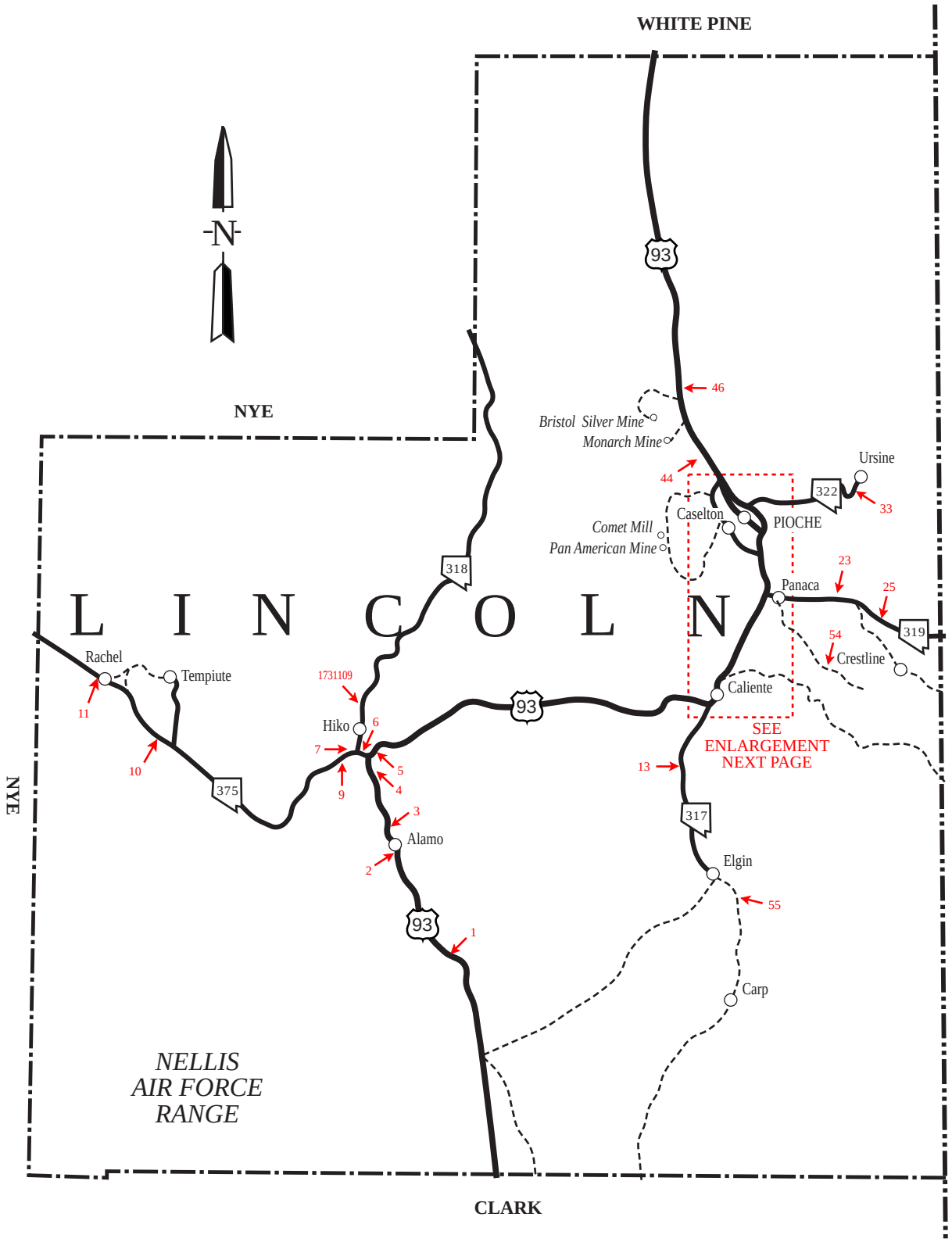
WHITE PINE
NYE
UTAH
NYE
CLARK
N
L I N C O L N
93
318
322
319
375
317
Bristol Silver Mine
Monarch Mine
Ursine
Caselton
PIOCHE
Comet Mill
Pan American Mine
Panaca
Crestline
Caliente
SEE ENLARGEMENT NEXT PAGE
Rachel
Tempiute
1731109
Hiko
Alamo
Elgin
Carp
NELLIS AIR FORCE RANGE
1
2
3
4
5
6
7
9
10
11
13
23
25
33
44
46
54
55

*17

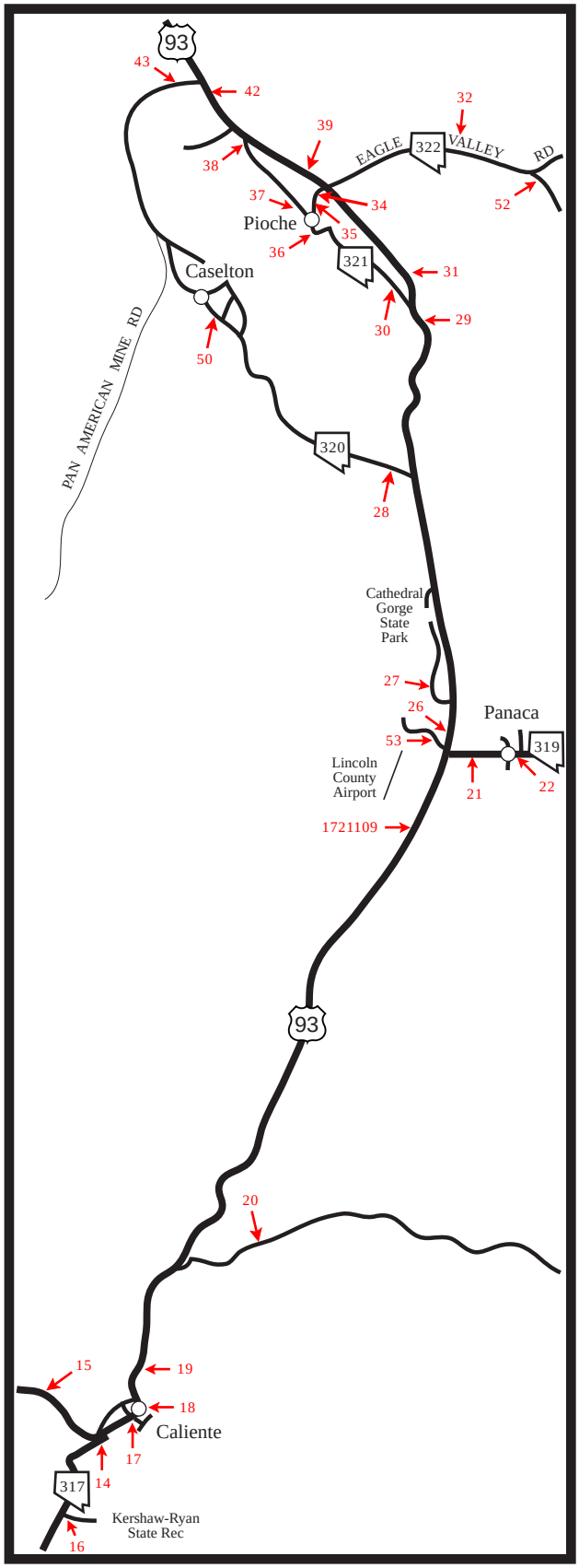

CALIENTE - PIOCHE

-N-

280

LINCOLN COUNTY

TABLE 3 - ANNUAL AVERAGE DAILY TRAFFIC AT PORTABLE TRAFFIC COUNT STATIONS -

STATION	1990	1991	1992	1993	1994	1995	1996	1997	1998	1999
17-0001	US-93, at mp LN-25 S of Alamo.									
HRLY 99	1095	1070	1230	1020	1285	1390	1400	1600	1800	2100
17-0003	US-93, .3 mi N of First South St to Alamo.									
HRLY 99	1775	1700	2100	1525	1560	1700	1750	2000	2200	2000
17-0004	US-93, .6 mi S of SR-318 near Crystal Springs.									
HRLY 99	1205	1165	1400	1210	1210	1270	1300	1400	1700	1850
17-0005	US-93, .1 mi N of SR-375.									
HRLY 99	490	460	400	440	495	585	620	590	750	560
17-0006	SR-318 (Sunnyside Cutoff Rd), .1 mi W of US-93 near Crystal Springs.									
	1015	1025	1010	855	1110	1150	1100	1300	1600	1550
17-0007	SR-318 (Sunnyside Cutoff Rd), .1 mi N of SR-375.									
HRLY 99	865	840	920	815	820	860	870	1000	1100	1000
17-0009	SR-375 (Warm Springs Rd), .7 mi W of SR-318 at Crystal Springs.									
	160	190	200	195	200	185	185	180	220	200
17-0010	SR-375 (Warm Springs Rd), .1 mi W of the County Rd to Tempiute, E of Coyote Summit.									
HRLY 99	140	155	165	150	160	165	165	200	165	150
17-0011	SR-375 (Warm Springs Rd), 2.7 mi W of the County Rd to Tempiute.									
HRLY 99	110	105	115	110	130	120	125	150	125	140
17-0013	SR-317 (Rainbow Canyon Rd), S of Caliente, 6.3 mi S of US-93.									
	100	125	105	105	100	130	100	75	100	95
17-0014	SR-317 (Rainbow Canyon Rd), S of Caliente, 300' S of US-93.									
HRLY 99	170	190	165	155	195	225	230	275	375	270
17-0015	US-93, .5 mi S of SR-317 in Caliente.									
HRLY 99	535	515	430	535	510	605	655	625	700	570

TABLE 3 - ANNUAL AVERAGE DAILY TRAFFIC AT PORTABLE TRAFFIC COUNT STATIONS -

STATION	1990	1991	1992	1993	1994	1995	1996	1997	1998	1999
17-0016	Park Rd to Kershaw-Ryan Rec Area, .3 mi E of SR-317.									
								80	80	85
17-0017	US-93, in Caliente, 175' S of Market St.									
HRLY 98	2485	2450	2335	2090	2225	2410	2000	2050	2200	2000
17-0018	US-93, in Caliente, 100' N of Front St.									
HRLY 99	2085	2210	2055	1985	2110	2080	2050	2200	2200	2000
17-0019	US-93, near the N City Limits of Caliente, .1 mi N of mp US-93/LN-95.									
HRLY 98	1145	1135	1140	1180	1450	1360	1400	1300	1400	1250
17-0020	County Rd to Beaver Dam State Park, N of Caliente, .2 mi E of US-93.									
HRLY 99										70
17-0021	SR-319 (Panaca-Modena Rd), to Panaca, .1 mi E of US-93.									
HRLY 99	1285	1180	1320	1160	1310	1415	1250	1200	1200	1250
17-0022	SR-319 (Panaca-Modena Rd), 1.1 mi E of US-93.									
HRLY 99	1335	1240	1325	1380	1310	1460	1300	1300	1300	1350
17-0023	SR-319 (Panaca-Modena Rd), 4.8 mi E of US-93 &.75 mi W of the County Rd to the Delmue Ranch.									
	330	330	315	400	415	345	460	460	550	450
17-0025	SR-319 (Panaca-Modena Rd), .4 mi E of the County Rd to Crestline.									
HRLY 99	325	320	305	385	400	300	300	400	480	390
17-0026	US-93, .1 mi S of the County Rd to Cathedral Gorge.									
HRLY 99	845	865	845	865	930	1090	1300	1050	1150	1020
17-0027	State Park Rd to Cathedral Gorge, .1 mi W of US-93.									
								100	100	65
17-0028	SR-320 (Caselton Mine Loop), to Caselton , .1 mi W of US-93 , S of Pioche.									
HRLY 99	45	40	40	40	40	60	55	45	45	35

LINCOLN COUNTY

TABLE 3 - ANNUAL AVERAGE DAILY TRAFFIC AT PORTABLE TRAFFIC COUNT STATIONS -

STATION	1990	1991	1992	1993	1994	1995	1996	1997	1998	1999
17-0029	US-93, .3 mi S of SR-321, S of Pioche.									
HRLY 98	765	780	760	905	865	975	1200	1000	1000	1050
17-0030	SR-321 (Pioche Rd), .1 mi N of US-93, S of Pioche.									
HRLY 99	260	250	230	270	270	300	295	265	260	245
17-0031	US-93, 1 mi N of SR-321, S of Pioche.									
HRLY 99	495	520	505	605	695	690	890	670	760	800
17-0032	SR-322 (Ursine Rd), 2.1 mi E of US-93 at Pioche.									
	235	250	265	340	200	185	240	200	210	220
17-0033	SR-322 (Ursine Rd), 12.9 mi E of US-93 at Pioche.									
	115	120	130	150	100	95	120	140	150	140
17-0034	SR-322 (Ursine Rd), 200' W of US-93.									
HRLY 99	555	570	640	650	630	705	660	600	760	680
17-0035	SR-322 (Main St), 300' E of SR-321 (La Cour St), in Pioche.									
HRLY 99	945	945	995	1010	1030	1015	1000	950	1080	970
17-0036	SR-321 (La Cour St), 300' W of SR-322 (Main St), in Pioche.									
HRLY 99	915	840	885	970	840	985	955	800	1100	820
17-0037	SR-321 (La Cour St), 75' N of SR-322 (Main St), in Pioche.									
HRLY 99	605	620	570	630	590	690	670	600	600	460
17-0038	SR-321 (Pioche Rd), .2 mi S of US-93, N of Pioche.									
HRLY 99	135	125	115	130	100	145	210	140	140	130
17-0039	US-93, .5 mi N of SR-322 (Main St) in Pioche.									
	295	310	375	365	315	305	590	390	400	420
17-0042	US-93, .1 mi S of SR-320 to Caselton, N of Pioche.									
HRLY 98	360	390	460	450	430	495	656	460	480	500

LINCOLN COUNTY

TABLE 3 - ANNUAL AVERAGE DAILY TRAFFIC AT PORTABLE TRAFFIC COUNT STATIONS -

STATION	1990	1991	1992	1993	1994	1995	1996	1997	1998	1999
17-0043	SR-320 (Caselton Mine Rd), to Caselton 300' W of US-93, N of Pioche.									
HRLY 99	55	65	70	60	50	80	75	75	65	65
17-0044	US-93, .25 mi N of SR-320 to Caselton.									
HRLY 98	300	340	375	365	320	325	735	420	380	410
17-0046	US-93, 25' N of the County Rd to the Bristol Silver mine.									
HRLY 99	285	325	360	325	325	325	735	400	390	420
17-0050	SR-320 (Caselton Mine Rd), .5 mi N of SR-814 Spur to the Prince Mine.									
	30	25	35	30	30	50	40	35	30	30
17-0052	County Rd to Echo Canyon State Recreation Area, 100' S of SR-322 to Ursine.									
								90	90	65
17-0053	Lincoln Co Airport Rd, to the Lincoln Co Airport, 200' W of US-93, near Panaca.									
	150	145	145	145	160	25	30	10	40	55
17-0054	Beaver Dam State Park Rd, 2.7 mi SE of US-93.									
				100	20	25	20	15	20	30
17-0055	Carp Rd, S of the Southern terminus of SR-317, 3.2 mi S of the entrance rd to Elgin.									
					50	40	40	15	20	10
17-0056	Spring St, S of US-93 in Caliente.									
HRLY 99									2300	1500
1721109	US-93, 1.6 km (1 mi) S of SR-319 to Panaca.									
HRLY 00	950	915	940	975	1075	1105	1135	1160	1195	1250
1731109	SR-318 (Sunnyside Rd.), 7.3 km (4.5 mi) N of Hiko & 160 m (.1 mi) S of mp (SR-318/LN-5).									
HRLY 00	690	690	725	690	725	760	770	815	895	875

*19

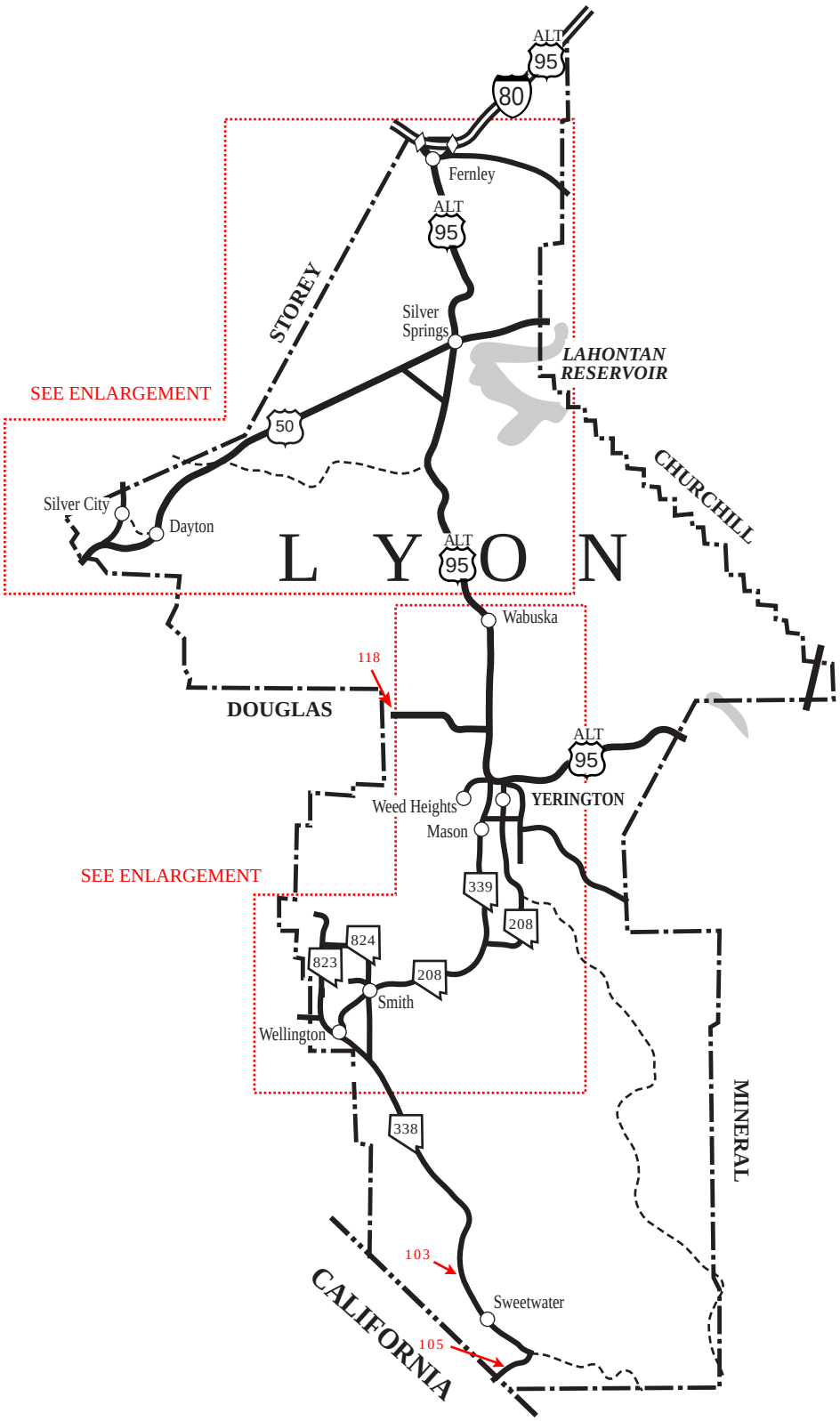

WADSWORTH-FERNLEY 46

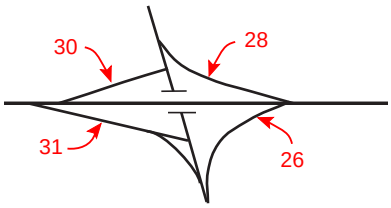

EAST FERNLEY 48

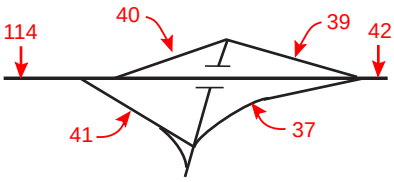

285

*19

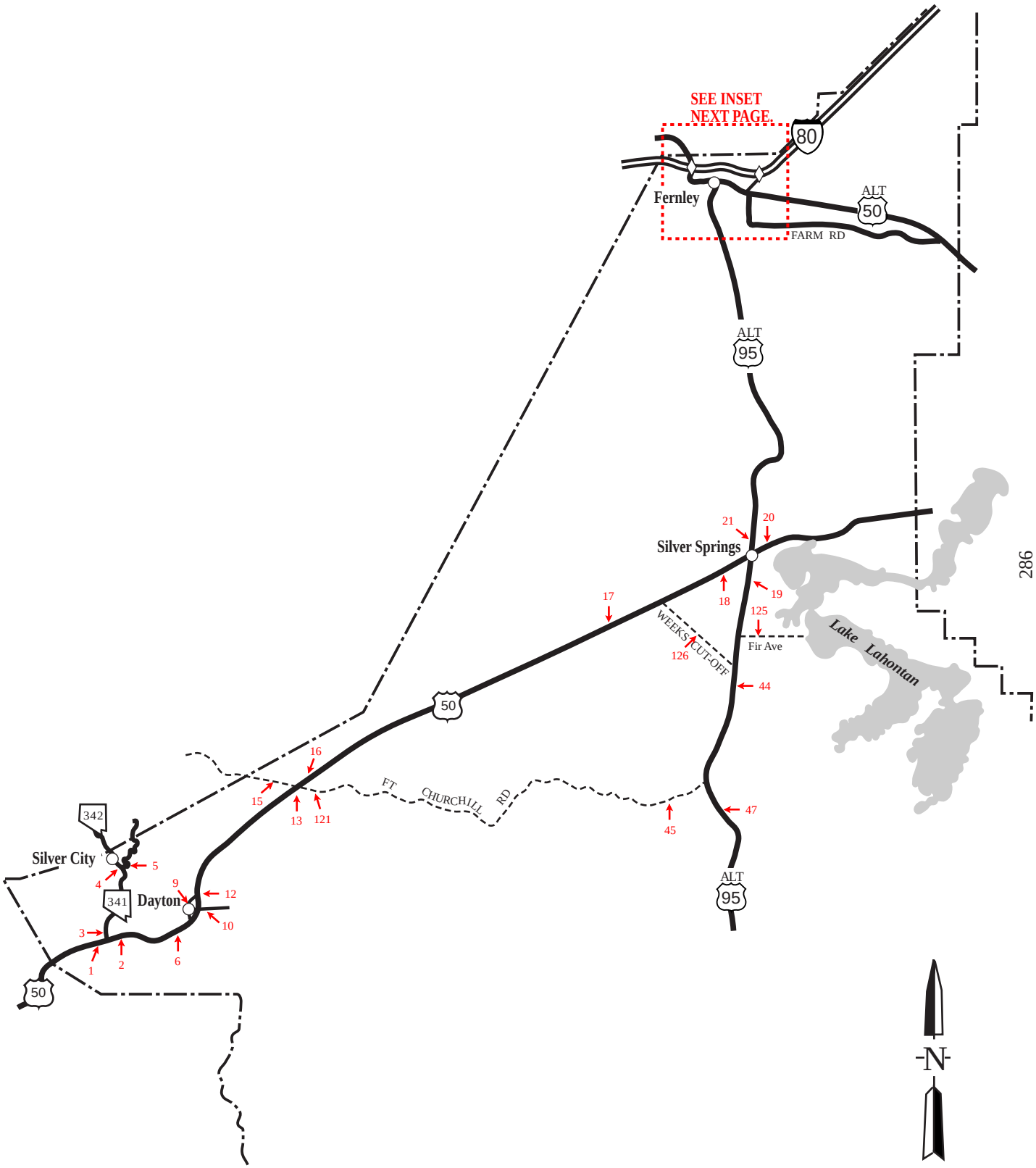

NORTHERN LYON
COUNTY

*19

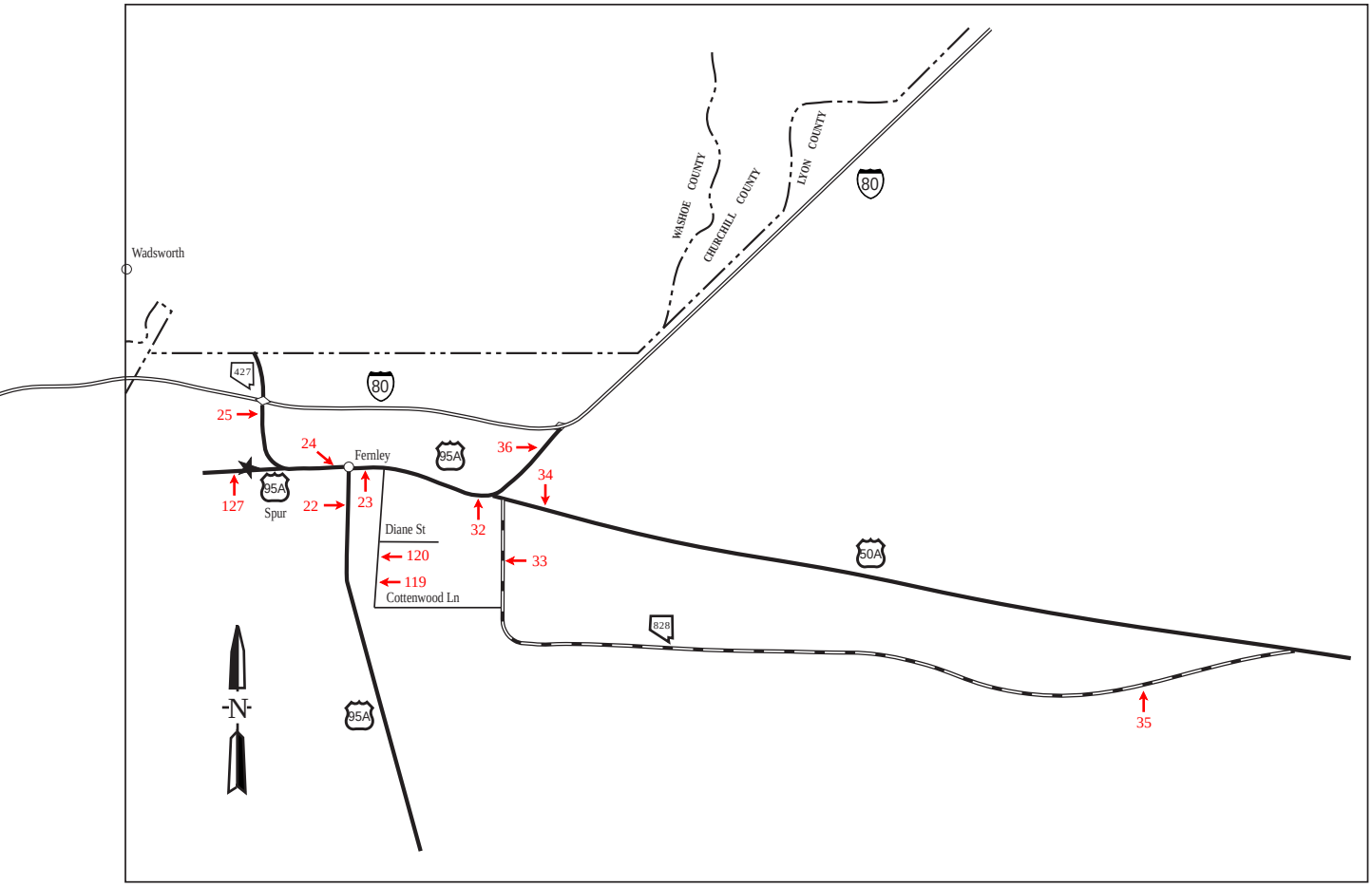

Wadsworth-Fernley
Enlarged Area

*19

YERINGTON

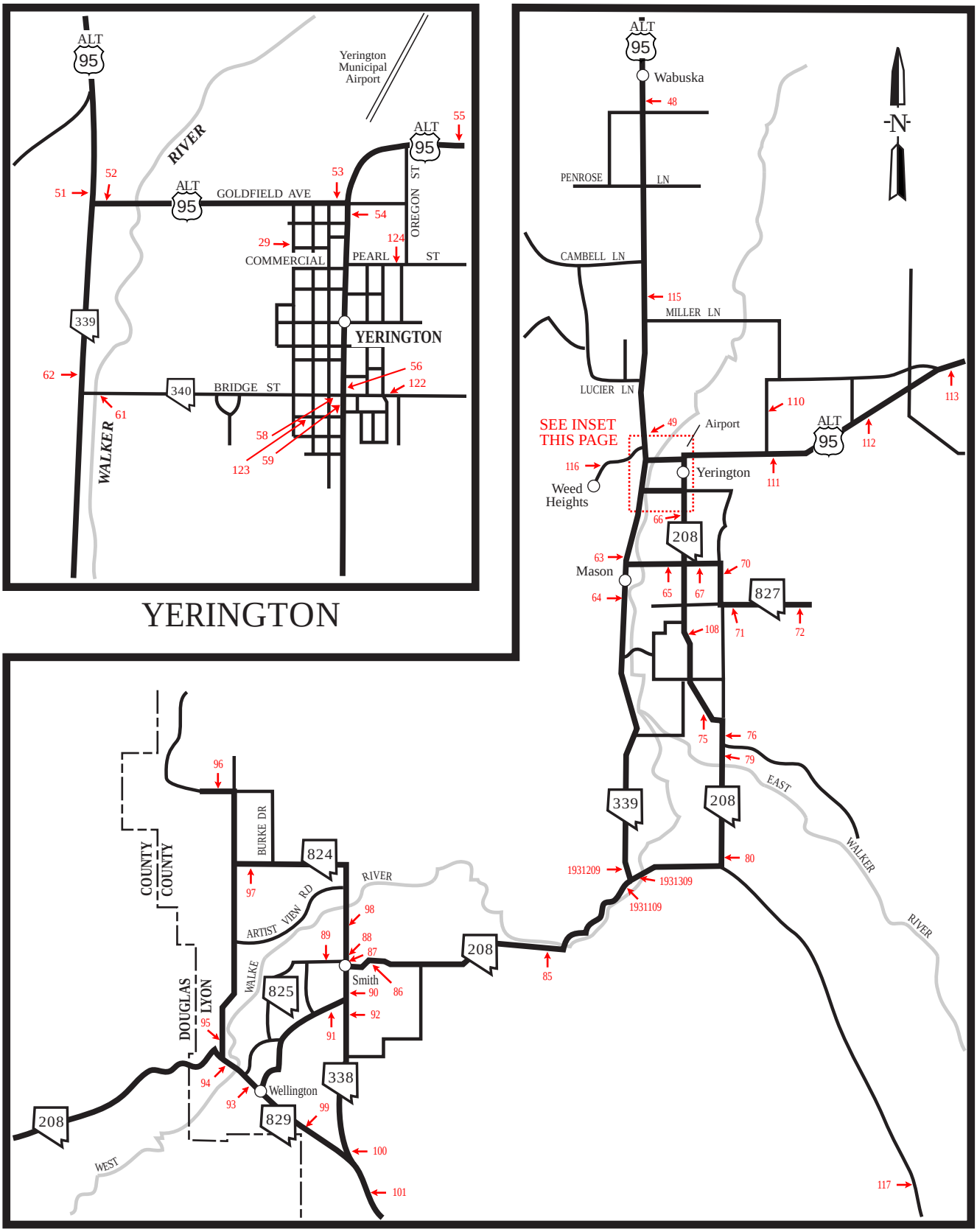

YERINGTON AREA

LYON COUNTY

TABLE 3 - ANNUAL AVERAGE DAILY TRAFFIC AT PORTABLE TRAFFIC COUNT STATIONS -

STATION	1990	1991	1992	1993	1994	1995	1996	1997	1998	1999
19-0001	US-50, .3 mi W of SR-341.									
HRLY 00	11205	12395	13950	14700	16800	15700	15000	17100	17100	18500
19-0002	US-50, .2 mi E of SR-341.									
HRLY 00	9375	9030	11300	12000	14500	14800	14100	14200	14200	15900
19-0003	SR-341 (Virginia City Rd), 200' N of US-50.									
HRLY 00	2950	2745	2550	2615	3045	3115	2450	2750	2800	3100
19-0004	SR-342 (Silver City-Gold Hill Rd), .25 mi N of SR-341.									
HRLY 99	2540	2430	2445	2410	2075	2075	2050	2000	2050	1800
19-0005	SR-341 (Virginia City Rd), .1 mi N of SR-342.									
HRLY 97	375	260	320	325	330	330	350	350	310	300
19-0006	US-50, .1 mi W of River St.									
HRLY 00	8835	9230	11500	11550	13400	14900	13300	14500	14500	15900
19-0009	Pike St, 200' N of Main St in Dayton.									
HRLY 99										590
19-0010	Dayton Valley Rd, .1 mi E of US-50, in Dayton.									
HRLY 00	3900	4300	4750	5955	5485	6220	6100	6400	6300	7150
19-0012	US-50, .2 mi W of the entrance to the Dayton State Park.									
HRLY 00	6315	6565	6800	8245	8790	9840	10700	11600	11600	14400
19-0013	US-50, at mp US-50/LY-10.									
HRLY 00	5390	5965	6400	7050	7510	8350	8500	8900	8900	10200
19-0015	Six Mile Canyon Rd, 1.1 mi W of US-50.									
										1400
19-0016	US-50, .1 mi E of Chavez Rd.									
HRLY 00	3545	3730	3960	4325	4610	4950	5550	5400	5400	6050

TABLE 3 - ANNUAL AVERAGE DAILY TRAFFIC AT PORTABLE TRAFFIC COUNT STATIONS -

STATION	1990	1991	1992	1993	1994	1995	1996	1997	1998	1999
19-0017	US-50, .1 mi E of Cheyenne Rd (in Stage Coach) & 8.2 mi W of US-95A.									
HRLY 99	3030	3150	3490	3610	4220	4100	4100	4350	3900	5100
19-0018	US-50, .7 mi W of US-95A at Silver Springs.									
HRLY 99	2445	2425	2665	2700	3180	3170	3170	3400	3700	4800
19-0019	US-95A, at Silver Springs, 200' S of US-50.									
HRLY 00	2970	3075	3555	4090	5000	4760	5100	5300	5100	5700
19-0020	US-50, 1.5 mi E of US-95A.									
HRLY 99	1700	1365	1495	1600	1710	1790	1900	1800	2100	2000
19-0021	US-95A, 270' N of US-50.									
HRLY 99	2700	2700	2975	3685	4215	4055	4200	4150	4300	4600
19-0022	US-95A, 320' S of US-95A Spur in Fernley.									
HRLY 00	4925	4700	4840	4700	5040	5153	5300	5700	6100	6400
19-0023	US-95A (Main St), 275' E of US-95A Spur.									
HRLY 00	7570	7600	7775	7915	8355	8375	8500	9000	9400	9750
19-0024	US-95A Spur, 100' W of US-95A.									
HRLY 00	7175	6820	7115	7220	8330	8270	9100	9000	9600	10200
19-0025	US-95A Spur, 20' S of the RxR underpass, btwn Fernley & Wadsworth.									
HRLY 00	5910	5690	5890	5875	7185	7690	9050	8600	9200	9550
19-0026	IR-80, E/B on-ramp of the Wadsworth-W Fernley Intch "Exit 44"									
HRLY 97	305	300	310	375	470	580	905	880	1225	1160
19-0028	IR-80, W/B off-ramp of the Wadsworth-W Fernley Intch "Exit 44".									
HRLY 97	335	320	320	445	565	600	740	780	1195	1130
19-0029	Whitacre St, N of Commercial Av.									
HRLY 99										85

LYON COUNTY

TABLE 3 - ANNUAL AVERAGE DAILY TRAFFIC AT PORTABLE TRAFFIC COUNT STATIONS -

STATION	1990	1991	1992	1993	1994	1995	1996	1997	1998	1999
19-0030	IR-80, W/B on-ramp of the Wadsworth-W Fernley Intch "Exit 44", 375' W of SR-427.									
HRLY 97	2135	2060	1975	2270	2590	3000	2840	2875	3115	2970
19-0031	IR-80, E/B off-ramp of the Wadsworth-W Fernley Intch "Exit 44", 340' W of US-95A Spur.									
HRLY 99	2165	2090	2015	2110	2420	2950	2885	3095	3170	3170
19-0032	US-95A, 200' W of US-50A to Hazen, W of the Fernley overpass.									
HRLY 00	7240	7090	7430	8065	8540	8560	8500	9600	10200	10700
19-0033	SR-828 (Fernley Farm District Rd), .2 mi S of US-50A.									
HRLY 00	1900	2025	2150	2310	2435	2490	2500	2500	3600	3800
19-0034	US-50A, .2 mi E of SR-828.									
HRLY 00	4920	4815	5570	4380	4770	4685	5200	6000	6100	8400
19-0035	SR-828 (Fernley Farm District Rd), .25 mi W of US-50A.									
HRLY 00	165	220	230	190	250	210	270	270	270	340
19-0036	US-95A, to I-80 at the N end of guardrail of RxR overpass.									
HRLY 99	7565	8580	9285	10800	11200	10800	12300	13000	13800	15600
19-0037	IR-80, E/B on-ramp of the E Fernley Intch "Exit 48", .2 mi from cross traffic rd.									
HRLY 97	820	975	965	1150	960	845	905	735	725	780
19-0039	IR-80, W/B off-ramp of the E Fernley Intch "Exit 48", 100' NE of the cross traffic rd.									
HRLY 97	855	905	845	1100	920	835	940	770	810	890
19-0040	IR-80, W/B on-ramp of the E Fernley Intch "Exit 48", .2 mi W of the cross traffic rd.									
HRLY 00	2725	2780	2730	3225	3665	3800	4060	3665	4995	5250
19-0041	IR-80, E/B off-ramp of the E Fernley Intch "Exit 48", .1 mi from W end of ramp.									
HRLY 00	2630	2800	2800	3365	3855	3665	3770	3890	4865	4980
19-0042	IR-80, .8 mi E of the E Fernley Intch "Exit 48" for E/B & .75 mi E for W/B.									
HRLY 00	6015	5935	6840	6560	6350	6685	6085	6685	7380	6950

TABLE 3 - ANNUAL AVERAGE DAILY TRAFFIC AT PORTABLE TRAFFIC COUNT STATIONS -

STATION	1990	1991	1992	1993	1994	1995	1996	1997	1998	1999
19-0044	US-95A, 2.6 mi S of the Weeks Cutoff.									
HRLY 00	1870	2025	2250	2490	2845	2790	2650	2650	2700	3000
19-0045	Fort Churchill Rd, .2 mi W of US-95A.									
HRLY 00								235	235	190
19-0047	US-95A, 4.9 mi S of Fort Churchill Rd.									
HRLY 00	1810	1905	2100	2325	2600	2415	2350	2400	2600	2850
19-0048	US-95A, .6 mi S of the RxR crossing at Wabuska.									
HRLY 00	2060	1980	1890	2125	2300	2460	2400	2500	2650	3000
19-0049	US-95A, .5 mi N of the County Rd to Weed Heights.									
HRLY 98	3060	3200	3065	3415	3780	3765	3800	3900	4100	4400
19-0051	US-95A, 150' N of US-95A (Goldfield Av).									
HRLY 99	4095	4385	4365	4670	4965	4600	4700	4800	5100	5400
19-0052	US-95A (Goldfield Av), .1 mi E of the NS portion of US-95A.									
HRLY 98	3495	3780	3710	3960	3955	4335	4350	4600	4700	5000
19-0053	US-95A (Goldfield Av), 150' W of SR-208 (Main St).									
HRLY 98	3805	4020	3775	4600	4595	3775	3800	4000	4000	4250
19-0054	SR-208 (Main St), 75' S of US-95A (Goldfield Av).									
HRLY 99	4435	4425	4525	4755	5150	5130	5250	5450	5700	6100
19-0055	US-95A, .2 mi E of Oregon St & .6 mi E of SR-208.									
HRLY 00	2720	2880	2780	2920	3145	3330	3450	3700	3600	3600
19-0056	SR-208 (Main St), 150' N of SR-340 (Bridge St).									
HRLY 99	5015	4690	4935	5055	5240	5360	5460	5500	5400	5600
19-0058	SR-340 (Bridge St), .1 mi W of SR-208 (Main St).									
HRLY 98	3690	3725	3775	3790	4230	4535	4250	4150	4300	4400

LYON COUNTY

TABLE 3 - ANNUAL AVERAGE DAILY TRAFFIC AT PORTABLE TRAFFIC COUNT STATIONS -

STATION	1990	1991	1992	1993	1994	1995	1996	1997	1998	1999
19-0059	SR-208 (Main St), S of SR-340 (Bridge St).									
HRLY 99	3575	3360	3420	3435	3770	3820	3605	4100	4100	4250
19-0061	SR-340 (Bridge St), .2 mi E of SR-339.									
HRLY 99	2225	2265	2230	2240	2500	3000	3050	2950	3050	3000
19-0062	SR-339 (Nordyke Rd), .2 mi N of SR-340, W of Yerington.									
HRLY 98	2385	2405	2375	2665	2670	2745	2900	2900	3250	3300
19-0063	SR-339 (Nordyke Rd), .2 mi N of SR-827 in Mason.									
HRLY 99	2200	2160	2060	2260	2435	2735	2900	2800	3000	3000
19-0064	SR-339 (Nordyke Rd), .9 mi S of SR-827 in Mason.									
HRLY 00	1280	1200	1080	1200	1365	1540	1550	1400	1550	1600
19-0065	SR-827 (Mason Rd), 400' W of SR-208.									
HRLY 99	605	595	685	675	870	810	855	800	800	800
19-0066	SR-208 (Topaz-Yerington Rd), 1.4 mi N of SR-827 (Mason Rd).									
HRLY 99	1705	1625	1660	1600	2035	1880	2670	2600	2650	2600
19-0067	SR-827 (Cremetti Ln), .25 mi E of SR-208.									
HRLY 99	200	215	200	190	210	235	195	195	195	300
19-0070	SR-827 (McKenzie Ln), .1 mi S of the EW portion of SR-827 (Cremetti Ln).									
HRLY 99	270	230	225	295	250	220	265	265	265	290
19-0071	Pursel Ln, .1 mi E of SR-827 (McKenzie Ln).									
HRLY 97	155	215	275	270	190	220	220	225	225	370
19-0072	Pursel Ln, 2.3 mi E of SR-827 (McKenzie Ln).									
HRLY 97	30	45	45	45	40	40	40	45	45	40
19-0075	SR-208 (Topaz-Yerington Rd), .6 mi N of McKenzie Ln & .1 mi S of Fridhoff Ln.									
HRLY 99	365	370	355	360	475	350	435	450	475	570

LYON COUNTY

TABLE 3 - ANNUAL AVERAGE DAILY TRAFFIC AT PORTABLE TRAFFIC COUNT STATIONS -

STATION	1990	1991	1992	1993	1994	1995	1996	1997	1998	1999
19-0076	SR-208 (Topaz-Yerington Rd), .4 mi E of Walker Rd.									
HRLY 99	420	415	395	400	375	365	470	485	500	650
19-0079	SR-208 (Topaz-Yerington Rd), .2 mi N of Hamer Ln.									
HRLY 99	380	390	355	355	380	330	445	460	490	570
19-0080	SR-208 (Topaz-Yerington Rd), 100' N of E Walker Rd.									
HRLY 99	295	295	265	240	315	260	400	410	420	470
19-0085	SR-208 (Topaz-Yerington Rd), 133' E of Hudson Wy.									
HRLY 99	1055	1065	930	915	1130	1310	1250	1350	1400	1300
19-0086	SR-208 (Topaz-Yerington Rd), .3 mi E of leg of Wye to SR-824 at Smith.									
HRLY 00	1235	1275	1200	1180	1325	1530	1450	1550	1650	1600
19-0087	SR-824 (Day Lane), 155' S of E leg of Wye to SR-208 & 293' S of SR-825.									
HRLY 00	1000	975	975	945	1060	1070	1080	1080	970	1050
19-0088	SR-824 (Day Ln), .15 mi N of SR-825, N of Smith.									
HRLY 99	830	830	850	770	840	910	920	920	790	850
19-0089	SR-825 (Gage Rd), in Smith, .1 mi W of SR-824.									
HRLY 97	185	195	190	185	215	175	180	220	220	175
19-0090	SR-208 (Topaz-Yerington Rd), .2 mi N of SR-338, S of Smith.									
HRLY 99	1280	1165	1160	1155	1390	1570	1600	1550	1400	1475
19-0091	SR-208 (Topaz-Yerington Rd), .2 mi W of SR-338, S of Smith.									
HRLY 99	965	980	975	980	1215	1320	1400	1300	1350	1200
19-0092	SR-338 (Sweetwater Rd), .1 mi S of SR-208, S of Smith.									
HRLY 99	330	305	325	350	395	430	445	445	410	400
19-0093	SR-208 (Topaz-Yerington Rd), 440' W of SR-829 in Wellington.									
HRLY 99	1195	1210	1175	1155	1620	1570	1750	1725	1800	1700

LYON COUNTY

TABLE 3 - ANNUAL AVERAGE DAILY TRAFFIC AT PORTABLE TRAFFIC COUNT STATIONS -

STATION	1990	1991	1992	1993	1994	1995	1996	1997	1998	1999
19-0094	SR-208 (Topaz-Yerington Rd), .5 mi E of SR-823 to Colony District.									
HRLY 96	1165	1170	1200	1180	1635	1650	1950	1800	1850	1900
19-0095	SR-823 (Colony District Rd), Lower Colony Rd, .2 mi N of SR-208.									
HRLY 96	450	470	525	500	670	675	675	665	680	700
19-0096	SR-823 (Artesia Rd), .1 mi W of jct of SR-823 Hunewell Ln.									
HRLY 97	155	175	175	180	205	180	180	190	170	290
19-0097	SR-824 (Day Ln), .2 mi E of SR-823.									
HRLY 97	260	280	260	230	275	290	290	265	240	380
19-0098	SR-824 (Day Ln), 1.5 mi N of SR-825 in Smith.									
HRLY 99	705	710	715	640	710	755	760	760	690	820
19-0099	SR-829 (Wellington Rd), 1.2 mi E of SR-208, S of Wellington.									
HRLY 99	250	260	250	210	275	285	385	385	380	360
19-0100	SR-338 (Sweetwater Rd), .1 mi N of SR-829 to Wellington.									
HRLY 99	190	155	210	190	260	285	285	285	225	260
19-0101	SR-338 (Sweetwater Rd), .15 mi S of SR-829.									
HRLY 99	370	365	390	395	445	515	425	425	420	420
19-0103	SR-338 (Sweetwater Rd), 3.9 mi S of the County Rd to Nye Canyon, mp SR-338 LY-9.7.									
HRLY 99	195	210	270	205	270	230	285	285	280	275
19-0105	SR-338 (Sweetwater Rd), .5 mi S of the County Rd to Bodie.									
HRLY 99	120	225	160	150	250	245	305	305	300	290
19-0108	SR-208 (Topaz-Yerington Rd), 300' S of SR-827 (Mason Rd).									
HRLY 99	1005	990	900	925	1095	1035	1240	1280	1350	1350
19-0110	County Rd (Old US-95A), to Mason Valley Wildlife Mgt Area, .3 mi N of US-95A.									
HRLY 99										250

TABLE 3 - ANNUAL AVERAGE DAILY TRAFFIC AT PORTABLE TRAFFIC COUNT STATIONS -

STATION	1990	1991	1992	1993	1994	1995	1996	1997	1998	1999
19-0111	US-95A, .45 mi E of Pete Hendricks Rd.									
HRLY 98	1775	1945	1900	1970	2150	2340	2300	2250	2500	2500
19-0112	US-95A, .1 mi E of Miley Rd, .1 mi E of mp US-95A/LY-7.									
HRLY 98	1350	1420	1360	1210	1320	1565	1600	1650	1650	1650
19-0113	US-95A, .25 mi E of Bonanza Ln.									
HRLY 98	1135	1170	1065	1125	1120	1230	1150	1200	1100	1250
19-0114	IR-80, at mp LY 3.									
HRLY 00	9695	9635	10560	10900	12130	12470	12070	12735	15705	15510
19-0115	US-95A, btwn Miller Ln & Campbell Ln, N of Yerington.									
HRLY 98	2355	2605	2520	2830	3115	3250	3350	3400	3500	3650
19-0116	Weed Heights Rd, .5 mi W of US-95A.									
HRLY 99				1105	1240	1040	1050	1100	1000	900
19-0117	Bodie Rd, .5 mi S of the County Rd to Pine Grove Flat, & .2 mi S of SR-208.									
HRLY 99				30	35	40	70	70	70	70
19-0118	Gallagher Pass Rd (Campbell Lane), 7.2 mi W of US-95A.									
				15	40	105	105	105	105	105
19-0119	Hardy Ln, .25 mi N of Cottonwood Ln.									
HRLY 00				758	795	755	980	865	840	850
19-0121	Fort Churchill Rd, .15 mi S of US-50, E of Dayton.									
				100	100	110	110	110	100	110
19-0122	Bridge St, .1 mi E of Charlotte Av, in Yerington.									
HRLY 99				530	525	695	710	710	720	770
19-0123	Orchard St, E of Whitacre Av in Yerington.									
HRLY 99										40

TABLE 3 - ANNUAL AVERAGE DAILY TRAFFIC AT PORTABLE TRAFFIC COUNT STATIONS -

STATION	1990	1991	1992	1993	1994	1995	1996	1997	1998	1999
19-0124	Pearl St, W of Oregon St in Yerington.									
HRLY 99										1000
19-0125	Fir St, in Silver Springs, E of US-95A.									
HRLY 00										830
19-0126	Weeks-Ramsey Cutoff Rd., .1 mi S of US-50.									
HRLY 99										1800
19-0127	Truckee Ln, W of US-95A Spur in Fernley.									
HRLY 00										820
1931109	SR-208 (Topaz-Yerington Rd), 61m (200') W of SR-339 (Nordyke Rd).									
HRLY 00				1130	1230	1320	1330	1355	1335	1320
1931209	SR-339 (Nordyke Rd), 61m (200') N of SR-208 (Yerington Rd).									
HRLY 00				905	1040	1125	1115	1035	1100	1085
1931309	SR-208 (Topaz-Yerington Rd), 61m (200') E of SR-339 (Nordyke Rd).									
HRLY 00				320	295	290	330	360	365	360

*21

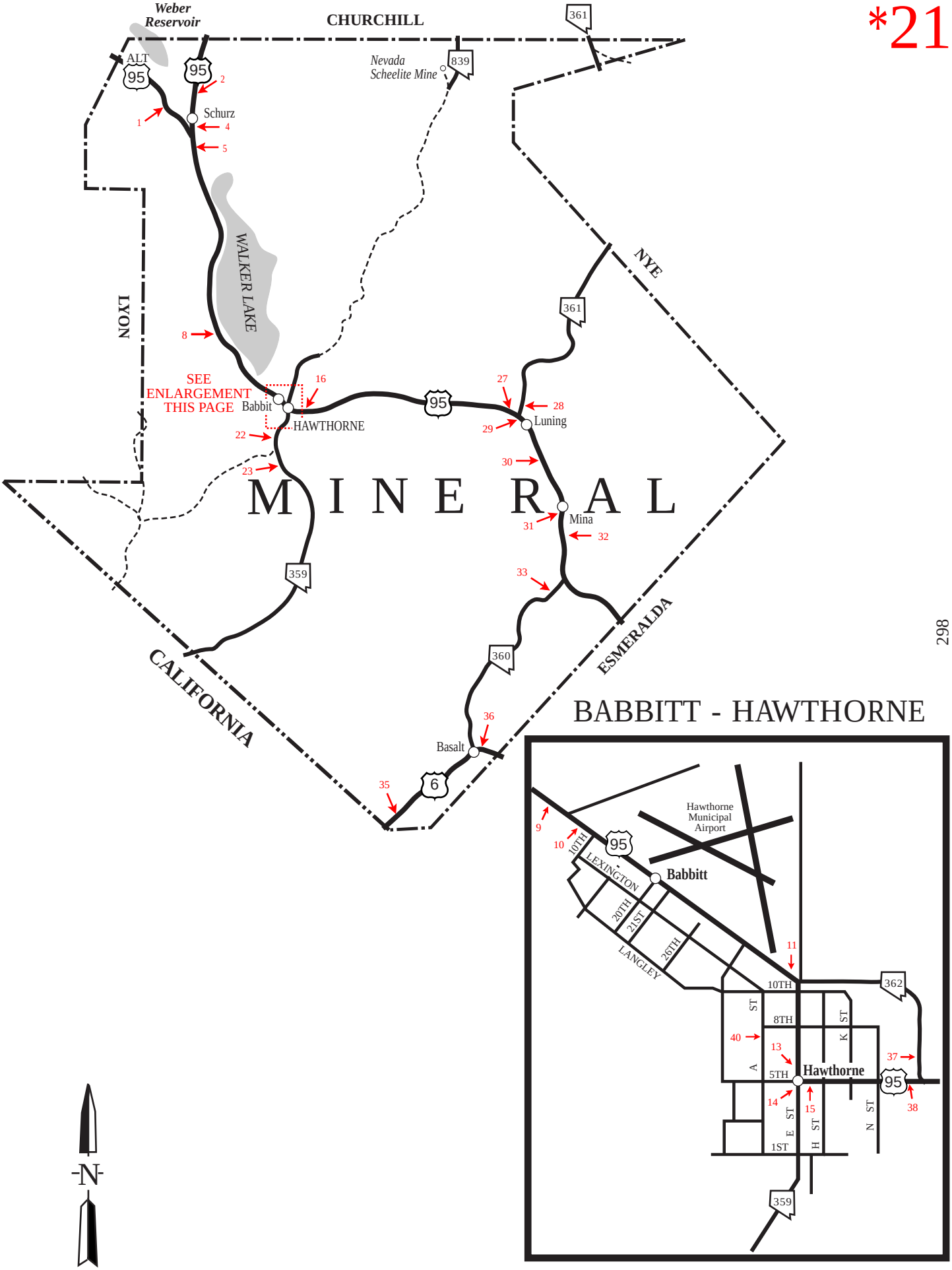
Weber Reservoir
CHURCHILL
361
ALT 95
95
2
1
Schurz
4
5
Nevada Scheelite Mine
839
WALKER LAKE
LYON
NYE
361
8
SEE ENLARGEMENT THIS PAGE
Babbit
16
HAWTHORNE
95
27
28
29
Luning
22
23
30
MINERAL
Mina
31
32
359
33
ESMERALDA
360
CALIFORNIA
36
Basalt
35
6
BABBITT - HAWTHORNE
Hawthorne Municipal Airport
9
10
10TH
95
LEXINGTON
Babbitt
20TH
21ST
26TH
LANGLEY
11
10TH
362
ST
8TH
ST
K
40
13
A
5TH
Hawthorne
37
95
14
15
38
E ST
H ST
N ST
1ST
359
N

MINERAL COUNTY

TABLE 3 - ANNUAL AVERAGE DAILY TRAFFIC AT PORTABLE TRAFFIC COUNT STATIONS -

STATION	1990	1991	1992	1993	1994	1995	1996	1997	1998	1999
21-0001	US-95A, 1.8 mi E of MI-LY County Line & 9 mi W of US-95.									
HRLY 98	1065	990	1075	1040	1030	1060	1000	1100	1000	910
21-0002	US-95A, 2.1 mi N of RxR Grade Crossing in Schurz.									
HRLY 98	1725	1490	1600	1770	1860	2185	1800	1950	2000	1950
21-0004	US-95, .2 mi N of US-95A.									
HRLY 98	1720	1880	1940	2045	2150	3000	2350	2200	2300	2650
21-0005	US-95, .4 mi S of US-95A S of Schurz.									
HRLY 98	2100	2060	2380	2460	2720	3810	3050	3000	2800	3450
21-0008	US-95, .3 mi N of Salvage Rd, N of Babbitt.									
HRLY 98	2615	2745	2785	2880	3395	4095	3300	2800	2700	3000
21-0009	US-95, .5 mi N of the US Army Depot Entrance Rd at Babbitt.									
HRLY 98	2845	2865	2945	3155	3175	3630	3400	3000	3250	3200
21-0010	US-95, at Babbitt, .3 mi S of the US Army Depot Entrance Rd.									
	4535	3760	4000	4065	4050	4480	4450	3600	4100	4500
21-0011	US-95, S/B 100' N of "C" St, N/B .1 mi N of "C" St.									
HRLY 96	5615	5000	5310	5300	5305	6150	5500	4900	4700	5500
21-0013	US-95, 200' N of SR-359.									
HRLY 99	6730	6400	6700	7065	6480	6500	6200	5600	5400	5900
21-0014	SR-359 (Pole Line Rd), .1 mi S of US-95.									
HRLY 97	3880	3700	3830	4085	3640	3680	3600	2750	2600	2400
21-0015	US-95, 200' S of SR-359.									
HRLY 99	6275	6100	6400	6035	5840	5885	5600	5300	5100	4900
21-0016	US-95, .25 mi S of SR-362.									
HRLY 99	2650	2225	2280	2300	2225	2595	2650	2600	2600	3100

MINERAL COUNTY

TABLE 3 - ANNUAL AVERAGE DAILY TRAFFIC AT PORTABLE TRAFFIC COUNT STATIONS -

STATION	1990	1991	1992	1993	1994	1995	1996	1997	1998	1999
21-0022	SR-359 (Pole Line Rd), .8 mi S of US-95 in Hawthorne.									
HRLY 99	855	800	805	820	775	695	675	500	480	630
21-0023	SR-359 (Pole Line Rd), .1 mi S of the County Rd to Bodie via Lucky Boy Grade.									
	255	220	270	245	230	195	230	175	170	225
21-0027	US-95, .25 mi N of SR-361 to Gabbs.									
HRLY 96	2155	2220	2040	1975	2035	2370	2000	2200	2400	2300
21-0028	SR-361 (GabbsValley Rd), .2 mi N of US-95 in Luning.									
HRLY 97	320	355	325	250	135	160	160	120	100	150
21-0029	US-95, .1 mi S of SR-361 in Luning.									
HRLY 98	2045	2065	1915	1915	2040	2410	1950	2000	2150	2150
21-0030	US-95, 4.1 mi N of Mina.									
HRLY 98	2135	1895	1955	1990	2230	2410	2100	2100	2100	2050
21-0031	US-95, in Mina, 190' S of 8th St.									
HRLY 99	2560	2255	2235	2120	2185	2500	2200	2300	2250	2350
21-0032	US-95, 1.2 mi N of Sodaville & .6 mi N of mp US-95/MI-13.									
HRLY 98	1985	1665	1710	1645	1910	2280	2000	2000	2000	2100
21-0033	SR-360 (Mina-Basalt Cutoff Rd), .25 mi W of US-95 S of Sodaville.									
HRLY 98	405	440	335	355	430	540	475	475	370	360
21-0035	US-6, 3 mi E of the NV/CA Stateline.									
HRLY 98	755	730	720	760	720	750	770	770	790	770
21-0036	US-6, .2 mi E of SR-360.									
HRLY 98	330	355	355	440	415	430	440	440	450	440
21-0037	SR-362 (Hawthorne Truck By-Pass Rd), N of US-95.									
HRLY 99	685	710	710	635	940	975	930	830	800	1300

MINERAL COUNTY

TABLE 3 - ANNUAL AVERAGE DAILY TRAFFIC AT PORTABLE TRAFFIC COUNT STATIONS -

STATION	1990	1991	1992	1993	1994	1995	1996	1997	1998	1999
21-0038	US-95, 800' N of SR-362 (Truck Bypass).									
HRLY 99	2100	1930	2025	1810	1900	1990	1900	1800	1700	1450
21-0040	"A" St, 125' N of W Seventh St.									
HRLY 98				620	850	880	880	940	900	900

*23

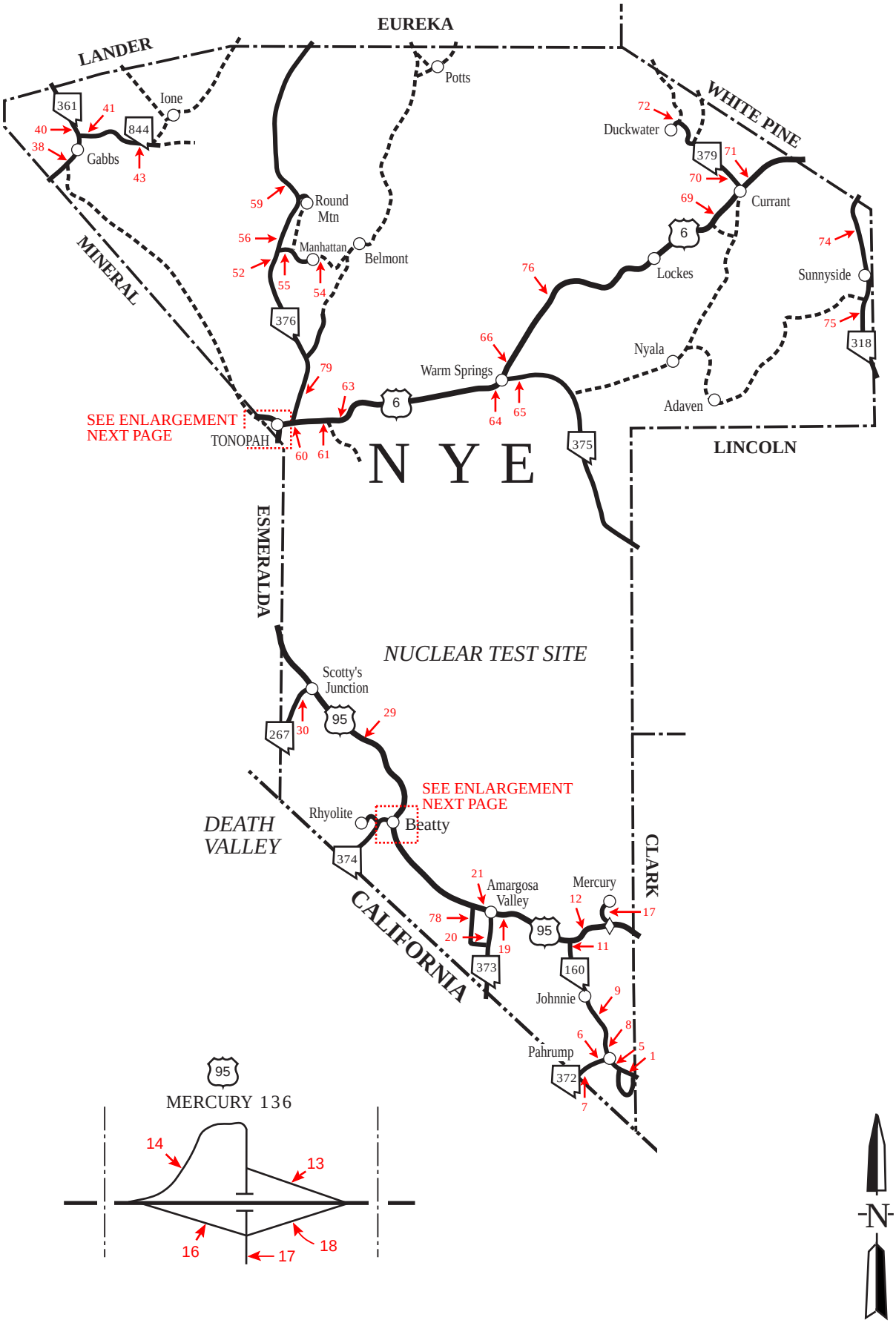
EUREKA
LANDER
WHITE PINE
MINERAL
ESMERALDA
LINCOLN
CLARK
CALIFORNIA
N Y E
NUCLEAR TEST SITE
DEATH VALLEY
Potts
Ione
Gabbs
Duckwater
Currant
Round Mtn
Manhattan
Belmont
Lockes
Sunnyside
Nyala
Adaven
Warm Springs
TONOPAH
Scotty's Junction
Rhyolite
Beatty
Amargosa Valley
Mercury
Johnnie
Pahrump
SEE ENLARGEMENT NEXT PAGE
SEE ENLARGEMENT NEXT PAGE
361
844
379
6
376
318
375
95
267
374
373
160
372
MERCURY 136
302

*23

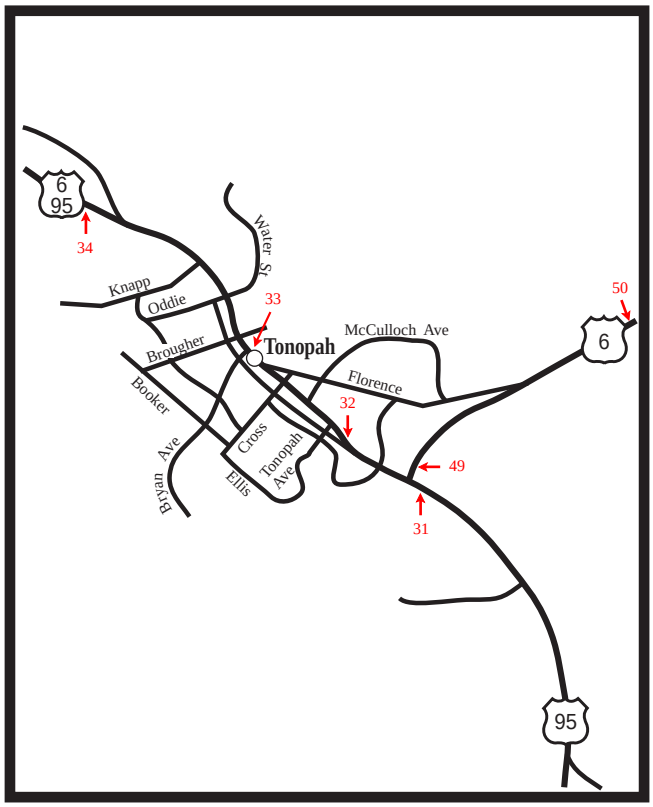

TONOPAH

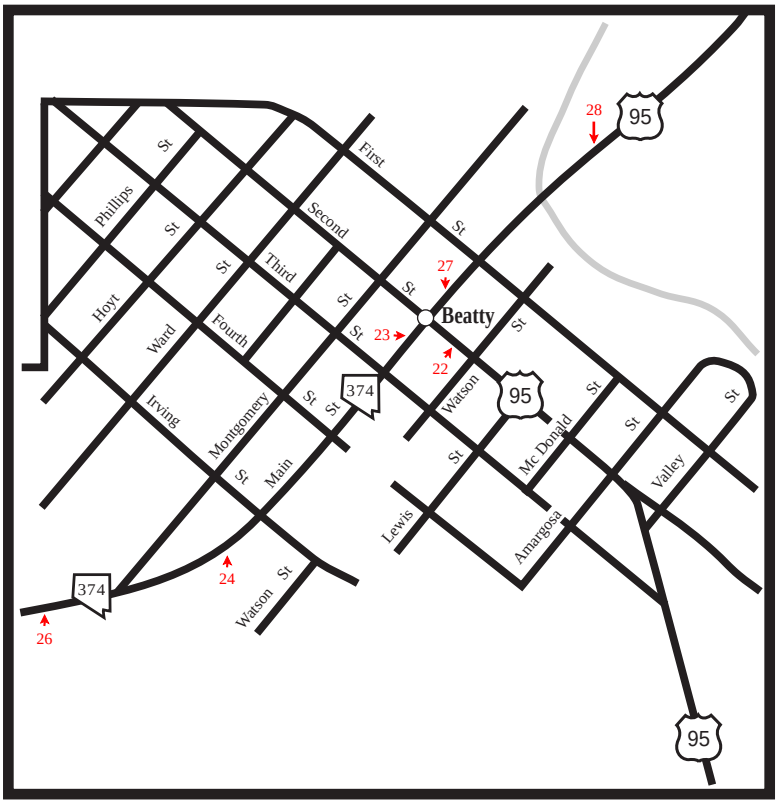

BEATTY

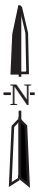

NYE COUNTY

TABLE 3 - ANNUAL AVERAGE DAILY TRAFFIC AT PORTABLE TRAFFIC COUNT STATIONS -

STATION	1990	1991	1992	1993	1994	1995	1996	1997	1998	1999
23-0001	SR-160 (Pahrump Valley Rd), in Pahrump Valley, .2 mi N of the CL/NY County Line.									
HRLY 98	2065	2430	2405	2970	3420	4070	4700	5000	5400	6050
23-0005	SR-160 (Pahrump Valley Rd), in Pahrump Valley, 200' S of SR-372 to Ash Meadows.									
HRLY 98	7540	8810	9595	10600	11700	13900	14500	15600	16100	18200
23-0006	SR-372 (Charles Brown Hw), .8 mi W of SR-160 & .2 mi W of mp SR-372-NY7.									
HRLY 99	3970	4380	4455	5190	5450	6945	8200	8900	8350	9450
23-0007	SR-372 (Charles Brown Hw), to Shoshone California, at the NV/CA Stateline.									
HRLY 99	530	695	760	670	670	700	670	640	600	830
23-0008	SR-160 (Pahrump Valley Rd), in Pahrump Valley, .1 mi N of SR-372 to Ash Meadows.									
HRLY 99	4725	5800	5900	6670	7870	10300	10800	11900	13800	14400
23-0009	SR-160 (Pahrump Valley Rd), in Pahrump Valley, 7.7 mi N of SR-372 to Ash Meadows.									
HRLY 98	670	800	715	715	885	1140	1100	1050	1200	1350
23-0011	SR-160 (Pahrump Valley Rd), .1 mi S of US-95.									
HRLY 98	570	690	695	655	670	825	750	720	730	820
23-0012	US-95, 4 mi N of the Mercury Intch.									
HRLY 99	2680	2535	2870	2715	2525	2550	2780	2855	2940	2960
23-0013	US-95, S/B off-ramp of the Mercury Intch, 200' E of US-95.									
HRLY 98	160	165	155	140	105	110	100	80	85	110
23-0014	US-95, S/B on-ramp of the Mercury Intch, .25 mi S of the cross traffic rd.									
HRLY 98	630	610	615	560	430	530	350	350	410	375
23-0016	US-95, N/B off-ramp of the Mercury Intch.									
HRLY 98	635	605	620	565	430	500	310	350	315	375
23-0017	D.O.E Rd to Mercury Test Site, .2 mi N of the Mercury Intch.									
HRLY 98	1575	1530	1510	1375	1075	1220	860	830	850	855

NYE COUNTY

TABLE 3 - ANNUAL AVERAGE DAILY TRAFFIC AT PORTABLE TRAFFIC COUNT STATIONS -

STATION	1990	1991	1992	1993	1994	1995	1996	1997	1998	1999
23-0018	US-95, N/B on-ramp of the Mercury Intch.									
HRLY 98	165	160	160	145	100	105	90	75	100	110
23-0019	US-95, 1.5 mi S of SR-373 in Armagosa Valley.									
HRLY 99	2380	2330	2650	3150	2600	2880	2800	2900	2700	2850
23-0020	SR-373 (Death Valley Junction Rd), .5 mi S of US-95.									
HRLY 99	540	700	485	615	590	835	720	610	700	660
23-0021	US-95, .2 mi N of SR-373.									
HRLY 99	2130	2000	2325	1910	2270	2735	2350	2500	2400	2580
23-0022	US-95, .1 mi S of SR-374.									
HRLY 99	3830	3950	3625	3535	3275	4055	4800	4800	4800	4900
23-0023	SR-374 (Death Valley Rd), 300' W of US-95.									
HRLY 99	1820	1865	1970	1980	1685	1810	1750	1700	1610	1450
23-0024	SR-374 (Death Valley Rd), .6 mi W of US-95.									
HRLY 99	950	1020	1070	1160	1230	1265	1350	1200	850	650
23-0026	SR-374 (Death Valley Rd), 5.1 mi W of US-95 in Beatty , .2 mi W of the county rd to Rhyolite.									
HRLY 99	305	325	315	395	280	360	310	310	360	400
23-0027	US-95, .3 mi N of SR-374.									
HRLY 99	4070	4265	3780	3625	3545	3790	3600	3650	3550	3600
23-0028	US-95, 1 mi N of SR-374.									
HRLY 99	2605	2250	2575	2365	2150	2495	2600	2600	2600	2700
23-0029	US-95, 7 mi N of Springdale Rest Stop, at mp US-95/NY-77 N of Beatty.									
HRLY 99	1935	1630	1795	1720	1730	2130	2000	2000	2000	2300
23-0030	SR-267 (Scotty's Castle Rd), .3 mi W of US-95.									
HRLY 98	95	80	100	95	60	95	70	70	60	60

TABLE 3 - ANNUAL AVERAGE DAILY TRAFFIC AT PORTABLE TRAFFIC COUNT STATIONS -

STATION	1990	1991	1992	1993	1994	1995	1996	1997	1998	1999
23-0031	US-95, .2 mi S of US-6 in Tonopah, across from the Museum-Logan Field sign.									
HRLY 99	6955	6425	6125	6440	6590	6410	6200	5900	5800	6600
23-0032	US-6/US-95, in Tonopah, .2 mi N of US-6.									
HRLY 99	8650	8070	7540	7635	7525	7270	7100	7700	7600	8000
23-0033	US-6/US-95, in Tonopah, 100' S of Bryan Av.									
HRLY 99	9450	8730	8450	7840	7720	7795	7900	8200	9000	9500
23-0034	US-6/US-95, 500' N of Cemetery Rd, N of Tonopah at mp US-6/NY-0.0.									
HRLY 99	4950	4470	4020	3975	4020	4310	4150	4550	4400	4700
23-0038	SR-361 (Gabbs Valley Rd), 200' N of 3rd St.									
HRLY 98	465	485	475	385	355	445	350	310	270	320
23-0040	SR-361 (Gabbs Valley Rd), .2 mi N of SR-844.									
HRLY 99	215	220	245	200	145	170	160	190	180	220
23-0041	SR-844 (Ione Rd), .2 mi E of SR-361.									
HRLY 98	115	70	95	65	55	65	55	95	70	110
23-0043	SR-844 (Ione Rd), 3.5 mi E of mp SR-844/NY-12.32.									
HRLY 99	95	60	70	45	50	55	45	80	50	90
23-0049	US-6, .25 mi E of US-95 in Tonopah.									
HRLY 99	2615	2565	2290	2125	2045	1850	2000	2150	2050	2200
23-0050	US-6, .25 mi W of SR-376.									
HRLY 99	1405	1235	1285	1095	1110	1005	1150	1250	1250	1300
23-0052	SR-376 (Tonopah-Austin Rd), .7 mi N of mp NY 36 E.									
HRLY 00	460	430	425	340	380	375	400	450	390	410
23-0054	SR-377 (Manhattan Rd), in Manhattan, 300' W of the E end of SR-377 & 6.6 mi E of SR-376.									
HRLY 00	160	120	80	105	80	105	90	110	140	80

NYE COUNTY

TABLE 3 - ANNUAL AVERAGE DAILY TRAFFIC AT PORTABLE TRAFFIC COUNT STATIONS -

STATION	1990	1991	1992	1993	1994	1995	1996	1997	1998	1999
23-0055	SR-377 (Manhattan Rd), to Manhattan, 400' E of SR-376.									
HRLY 00	335	135	85	75	75	100	95	100	120	65
23-0056	SR-376 (Tonopah-Austin Rd), .1 mi N of mp NY 37.									
HRLY 00	650	505	425	360	410	405	430	475	420	440
23-0059	SR-376 (Tonopah-Austin Rd), 2.4 mi S of Carvers Rest Area.									
HRLY 00	1455	1280	1070	755	950	995	970	1100	1140	1200
23-0060	US-6, .25 mi E of SR-376 (Tonopah-Austin Rd).									
HRLY 99	1000	890	790	640	630	590	635	650	650	670
23-0061	US-6, 4 mi E of SR-376 & .3 mi E of mp US-6/NY-11.3									
	760	640	640	445	410	395	460	500	475	490
23-0063	US-6, .2 mi E of Sandia Rd. (Tonopah Test Site Rd)									
HRLY 99	310	260	235	245	240	315	360	300	310	320
23-0064	US-6, 200' W of SR-375 (Warm Springs Rd).									
HRLY 99							280	300	280	290
23-0065	SR-375 (Warm Springs Rd), 200' S of US-6.									
HRLY 99							120	130	120	150
23-0066	US-6, .3 mi E of SR-375.									
HRLY 99							195	200	200	150
23-0069	US-6, .5 mi W of SR-379.									
HRLY 99	380	320	325	225	220	225	200	250	270	250
23-0070	SR-379 (Duckwater Rd), .1 mi N of US-6.									
HRLY 99	140	120	155	160	175	165	145	130	140	100
23-0071	US-6, .2 mi E of SR-379 (Duck Water Rd).									
HRLY 99	420	365	370	250	245	235	225	300	320	300

NYE COUNTY

TABLE 3 - ANNUAL AVERAGE DAILY TRAFFIC AT PORTABLE TRAFFIC COUNT STATIONS -

STATION	1990	1991	1992	1993	1994	1995	1996	1997	1998	1999
23-0072	SR-379 (Duckwater Rd), 19.2 mi N of US-6 & 150' S of the N end of oiled pavement.									
HRLY 99	65	40	30	45	55	90	60	60	75	90
23-0074	SR-318 (Sunnyside Rd), drop box W at NY/WP County Line.									
HRLY 99	675	730	715	650	760	725	810	900	925	1000
23-0075	SR-318 (Sunnyside Rd), 1.2 mi S of the County Rd to Kirch Wildlife Area.									
HRLY 99	645	700	685	625	730	650	700	850	870	920
23-0076	US-6, 11 mi E of jct of SR-375, 400' NE of mp US-6/NY-62.									
HRLY 99	185	170	170	160	185	120	140	200	200	200
23-0078	Valley View Rd, 1 mi N of Amargosa Farm Rd.									
HRLY 99				275	265	165	135	140	135	120
23-0079	SR-376 (Tonopah-Austin Rd), .5 mi N of US-6.									
			470	370	500	535	520	550	460	490

*27

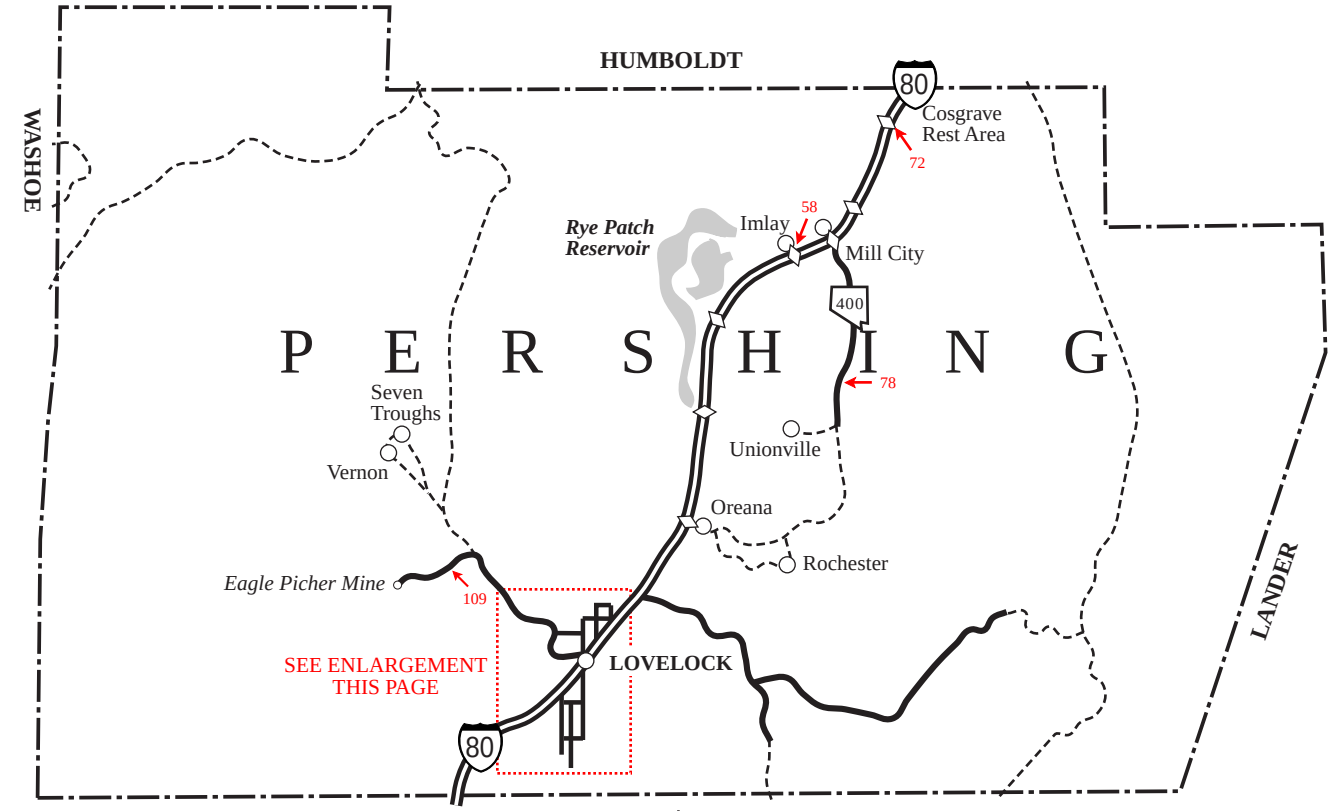

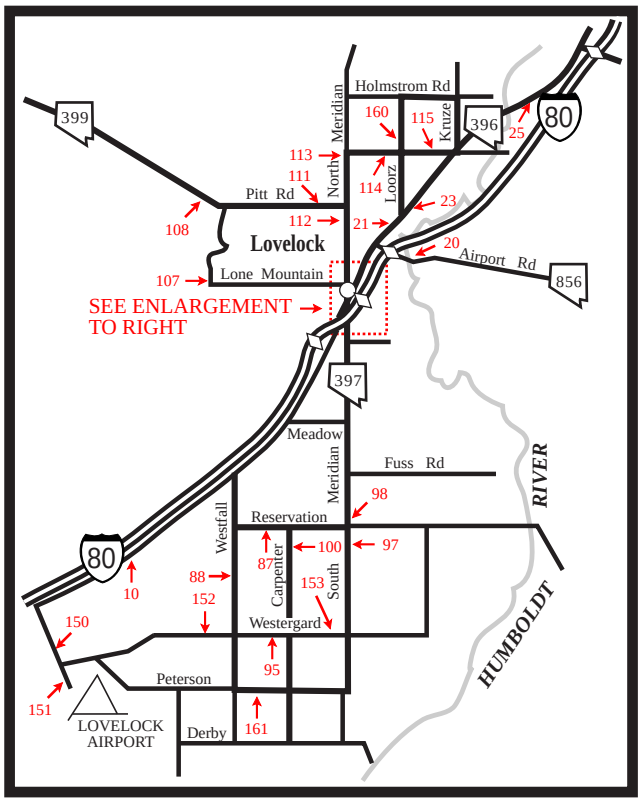

LOVELOCK AREA

-N-

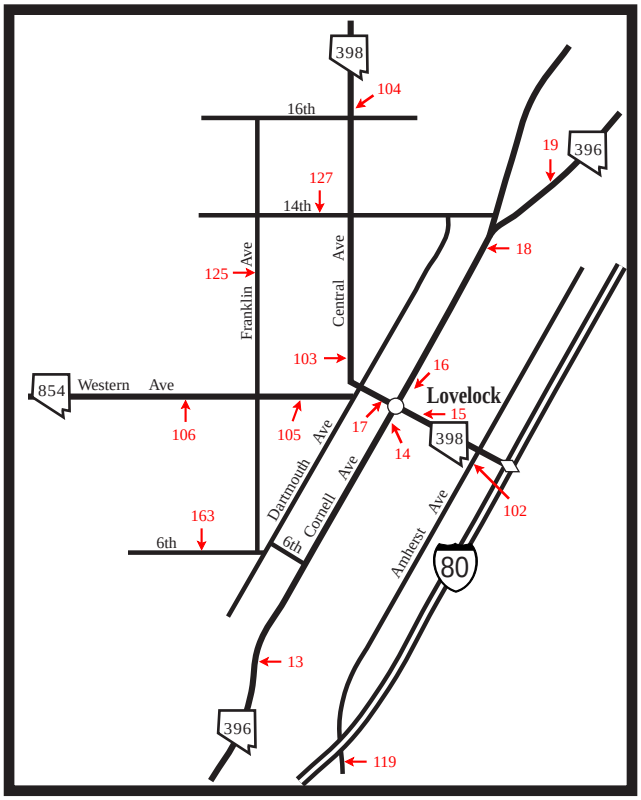

LOVELOCK

309

INTERSTATE 80 INTERCHANGES

TOULON 93

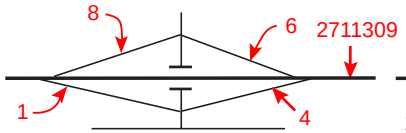

WEST LOVELOCK 105

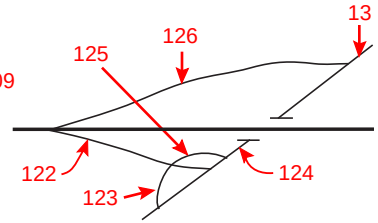

MAIN STREET 106

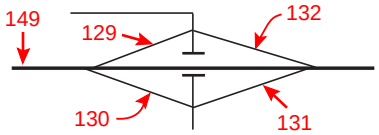

EAST LOVELOCK 107

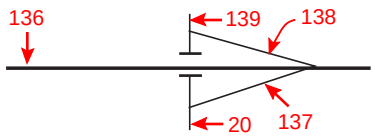

COAL CANYON 112

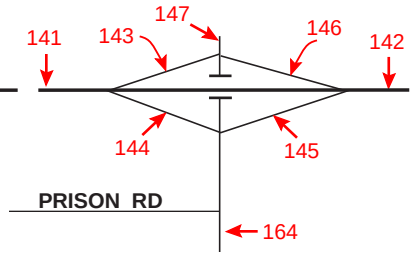

OREANA-ROCHESTER 119

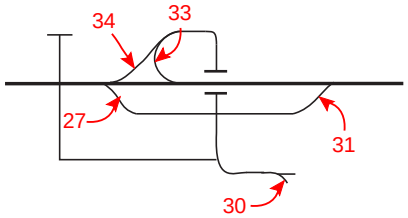

RYE PATCH DAM 129

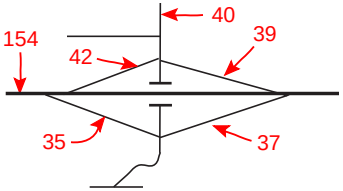

HUMBOLDT 138

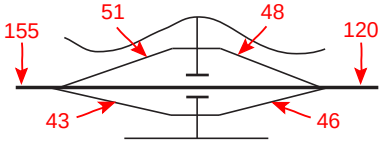

IMLAY 145

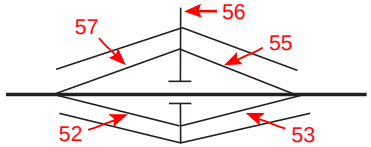

DUN GLEN MILL CITY 149

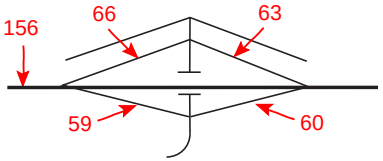

DUN GLEN 151

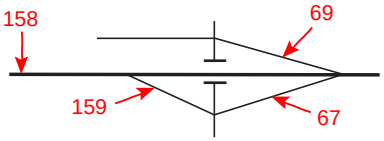

COSGRAVE 158

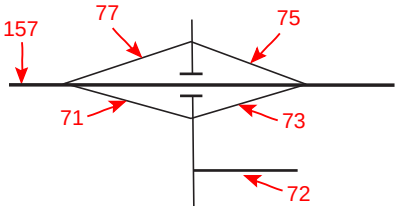

PERSHING COUNTY

TABLE 3 - ANNUAL AVERAGE DAILY TRAFFIC AT PORTABLE TRAFFIC COUNT STATIONS -

STATION	1990	1991	1992	1993	1994	1995	1996	1997	1998	1999
27-0001	IR-80, E/B off-ramp of the Toulon Intch "Exit 93", 250' W of the cross traffic rd.									
HRLY 00	70	80	85	85	65	120	60	60	105	100
27-0004	IR-80, E/B on-ramp of the Toulon Intch "Exit 93", 150' E of the cross traffic rd.									
HRLY 00	60	70	65	95	80	95	95	95	75	80
27-0006	IR-80, W/B off-ramp of the Toulon Intch "Exit 93", 250' E of the cross traffic rd.									
HRLY 98	60	70	65	95	80	95	95	95	120	110
27-0008	IR-80, W/B on-ramp of the Toulon Intch "Exit 93", 150' W of the cross traffic rd.									
HRLY 99	70	80	85	85	65	60	60	60	170	160
27-0010	Lower Valley Rd, at mp PE 11.1, 2.2 mi E of the rd to Derby Airport SW of Lovelock.									
HRLY 99										50
27-0013	SR-396 (Cornell Av), 100" S of Boween St.									
HRLY 00	2060	2275	2000	1625	2070	2025	1550	2200	2200	2250
27-0014	SR-396 (Cornell Av), 100' W of SR-398 (Main St).									
HRLY 00	3730	3890	3610	3600	3500	3800	3550	3900	3900	2700
27-0015	SR-398 (Main St), 200' S of SR-396 (Cornell Av).									
HRLY 00	1695	1780	1345	1380	1460	1590	1860	1850	1850	1750
27-0016	SR-396 (Cornell Av), 100' E of SR-398 (Main St).									
HRLY 00	4430	4600	4175	4300	4180	4805	4500	4850	4850	3400
27-0017	SR-398 (Main St), 100' S of Dartmouth Av.									
HRLY 99	2300	2475	2250	2060	2180	2390	2800	2450	2450	1700
27-0018	SR-396 (Cornell Av), 125' E of 13th St.									
HRLY 00	4275	4495	3465	4230	4030	4630	4200	4500	4500	3200
27-0020	SR-856 (Airport Rd), .1 mi S of the E/B on-ramp at the E Lovelock Intch "Exit 107".									
HRLY 00	660	650	630	720	710	795	890	1000	1000	825

PERSHING COUNTY

TABLE 3 - ANNUAL AVERAGE DAILY TRAFFIC AT PORTABLE TRAFFIC COUNT STATIONS -

STATION	1990	1991	1992	1993	1994	1995	1996	1997	1998	1999
27-0021	SR-396 (Upper Valley Rd), .1 mi S of Loorz Rd.									
HRLY 00	1310	1290	1300	1220	1255	1390	1450	1450	1450	1230
27-0023	SR-396 (Upper Valley Rd), 1 mi N of Loorz Rd.									
HRLY 00	875	900	860	770	880	940	960	950	950	810
27-0025	SR-396 (Upper Valley Rd), .2 mi W of cross traffic rd of the Coal Canyon Intch "Exit 112".									
HRLY 00	515	530	605	550	560	600	600	470	420	390
27-0027	IR-80, E/B off-ramp of the Oreana Intch "Exit 119", 150' W of the cross traffic rd.									
HRLY 99				165	180	190	190	165	140	205
27-0030	SR-858 (Oreana Rd), .7 mi S of the E/B ramps of the Oreana Intch "Exit 119".									
HRLY 00	215	245	265	265	310	295	295	280	280	270
27-0031	IR-80, E/B on-ramp of the Oreana Intch "Exit 119", .1 mi E of cross traffic rd.									
HRLY 99	80	60	60	60	65	140	140	60	120	90
27-0033	IR-80, W/B off-ramp of the Oreana Intch "Exit 119", 100' E of the W/B on-ramp.									
HRLY 99	80	60	60	60	55	60	60	55	70	65
27-0034	IR-80, W/B on-ramp of the Oreana Intch "Exit 119", .1 mi W of the W/B off-ramp.									
HRLY 99	120	165	165	165	160	145	145	165	150	165
27-0035	IR-80, E/B off-ramp of the Rye Patch Intch "Exit 129", .2 mi W of the cross traffic rd.									
HRLY 00	305	285	360	400	475	440	385	385	385	490
27-0037	IR-80, E/B on-ramp of the Rye Patch Intch "Exit 129", .1 mi E of the cross traffic rd.									
HRLY 00	370	360	385	425	460	455	380	480	495	520
27-0039	IR-80, W/B off-ramp of the Rye Patch Intch "Exit 129", .1 mi E of the cross traffic rd.									
HRLY 00	225	215	215	255	245	255	280	380	350	290
27-0040	SR-401(Rye Patch Dam Rd), .4 mi N of the W/B ramps at the Rye Patch Intch "Exit 129".									
HRLY 00	145	130	50	90	160	245	245	245	245	120

PERSHING COUNTY

TABLE 3 - ANNUAL AVERAGE DAILY TRAFFIC AT PORTABLE TRAFFIC COUNT STATIONS -

STATION	1990	1991	1992	1993	1994	1995	1996	1997	1998	1999
27-0042	IR-80, W/B on-ramp of the Rye Patch Intch "Exit 129", .2 mi W of the cross traffic rd.									
HRLY 00	160	140	190	230	245	245	300	300	360	320
27-0043	IR-80, E/B off-ramp of the Humboldt Intch "Exit 138", .2 mi W of the cross traffic rd.									
HRLY 99	30	75	90	90	50	65	65	95	95	55
27-0046	IR-80, E/B on-ramp of the Humboldt Intch "Exit 138", .1 mi E of the cross traffic rd.									
HRLY 99	130	115	125	125	80	110	110	200	145	115
27-0048	IR-80, W/B off-ramp of the Humboldt Intch "Exit 138", .1 mi E of the cross traffic rd.									
HRLY 99	140	115	125	125	80	110	110	190	145	120
27-0051	IR-80, W/B on-ramp of the Humboldt Intch "Exit 138", .2 mi W of the cross traffic rd.									
HRLY 99	40	75	90	90	65	70	70	95	95	60
27-0052	IR-80, E/B off-ramp of the Imlay Intch "Exit 145", .2 mi W of the cross traffic rd.									
HRLY 98	110	115	150	90	100	110	110	110	75	70
27-0053	IR-80, E/B on-ramp of the Imlay Intch "Exit 145", .2 mi E of the cross traffic rd.									
HRLY 00	90	150	160	100	110	120	120	110	105	100
27-0055	IR-80, W/B off-ramp of the Imlay Intch "Exit 145", .2 mi E of the cross traffic rd.									
HRLY 98	75	130	160	100	100	110	110	110	65	60
27-0056	SR-859 (Imlay Rd), 70' N of the Frontage Rd.									
HRLY 99	170	215	275	235	225	235	245	245	300	250
27-0057	IR-80, W/B on-ramp of the Imlay Intch "Exit 145", .1 mi W of the cross traffic rd.									
HRLY 98	95	95	150	90	80	100	100	100	75	100
27-0058	SR-859 (Imlay Rd), 150' S of Nevada Av.									
HRLY 99	105	105	135	115	145	140	145	145	150	120
27-0059	IR-80, E/B off-ramp of the Mill City Intch "Exit 149", .2 mi W of the cross traffic rd.									
HRLY 98	290	360	415	480	285	400	465	465	320	330

PERSHING COUNTY

TABLE 3 - ANNUAL AVERAGE DAILY TRAFFIC AT PORTABLE TRAFFIC COUNT STATIONS -

STATION	1990	1991	1992	1993	1994	1995	1996	1997	1998	1999
27-0060	IR-80, E/B on-ramp of the Mill City Intch "Exit 149", .2 mi E of the cross traffic rd.									
HRLY 98	110	125	100	70	75	85	80	90	80	90
27-0063	IR-80, W/B off-ramp of the Mill City Intch "Exit 145", .2 mi E of the cross traffic rd.									
HRLY 98	45	85	55	45	45	55	55	50	60	60
27-0066	IR-80, W/B on-ramp of the Mill City Intch "Exit 149", .2 mi W of the cross traffic rd.									
HRLY 98	500	660	715	815	970	780	545	600	590	530
27-0067	IR-80, E/B on-ramp of the Dun Glen Intch "Exit 151", .2 mi E of the cross traffic rd.									
HRLY 00	260	435	505	460	440	415	450	475	475	450
27-0069	IR-80, W/B off-ramp of the Dun Glen Intch "Exit 151", .2 mi E of the cross traffic rd.									
HRLY 00	505	600	675	615	590	385	550	550	540	470
27-0071	IR-80, E/B off-ramp of the Cosgrave Intch "Exit 158", 150' W of the cross traffic rd.									
	265	235	245	190	265	440	300	275	275	350
27-0073	IR-80, E/B on-ramp of the Cosgrave Intch "Exit 158", 200' E of the cross traffic rd.									
	270	260	270	285	285	325	325	270	325	360
27-0075	IR-80, W/B off-ramp of the Cosgrave Intch "Exit 158", 150' E of the cross traffic rd.									
	135	125	125	285	125	115	115	145	285	275
27-0077	IR-80, W/B on-ramp of the Cosgrave Intch "Exit 158", 265' W of the cross traffic rd.									
	130	100	100	190	200	190	190	145	145	275
27-0078	SR-400 (Unionville Rd), .2 mi N of the Unionville-Kyle Hot Springs Intch.									
HRLY 99	100	90	115	75	85	85	85	85	85	95
27-0087	Reservation Rd, .2 mi E of Westfall Rd.									
HRLY 99										65
27-0088	Westfall Rd, .1 mi S of Reservation Rd.									
HRLY 99										130

PERSHING COUNTY

TABLE 3 - ANNUAL AVERAGE DAILY TRAFFIC AT PORTABLE TRAFFIC COUNT STATIONS -

STATION	1990	1991	1992	1993	1994	1995	1996	1997	1998	1999
27-0095	SR-397 (Westergard Rd), .1 mi W of Carpenter Rd.									
HRLY 98	70	60	50	65	50	65	75	75	90	70
27-0097	SR-397 (S Meridian Rd), .1 mi S of Reservation Rd.									
HRLY 00	185	145	145	160	140	140	165	165	165	150
27-0098	SR-397 (S Meridian Rd), .2 mi N of Reservation Rd.									
HRLY 00	305	265	255	290	225	280	300	300	300	270
27-0100	Carpenter Rd, .1 mi S of Reservation Rd.									
HRLY 99										90
27-0102	SR-397 (Amherst Av), 150' S of 9th St.									
HRLY 98	410	470	400	450	535	710	700	410	410	490
27-0103	SR-398 (Central Av), .1 mi N of Main St, across from Pershing Co Library.									
HRLY 00	1575	1700	1640	1310	1280	1350	1400	1500	1500	1350
27-0104	SR-398 (Central Av), .4 mi N of 16th St.									
HRLY 98	935	930	840	550	490	640	585	620	620	620
27-0105	SR-854 (Western Av), 75' W of Elmhurst Av.									
HRLY 00	1710	1845	1810	1530	1725	2005	2020	2020	2020	1400
27-0106	SR-854 (Western Av), 225' W of Jamestown Av.									
HRLY 00	645	665	590	515	505	570	575	575	575	830
27-0107	SR-854 (NS section of Lone Mtn Rd), 250' N of Western Av, 2.7 mi W of SR-396 (Cornell Av).									
HRLY 00	120	115	120	100	80	125	125	95	95	100
27-0108	SR-399 (Pitt Rd), .3 mi W of SR-854 (Lone Mtn Rd).									
HRLY 00	235	260	280	225	235	330	335	260	260	240
27-0109	SR-399 (Pitt Rd), to Eagle Picher Mine.									
HRLY 00	160	170	170	160	150	220	220	140	140	205

PERSHING COUNTY

TABLE 3 - ANNUAL AVERAGE DAILY TRAFFIC AT PORTABLE TRAFFIC COUNT STATIONS -

STATION	1990	1991	1992	1993	1994	1995	1996	1997	1998	1999
27-0111	SR-399 (Pitt Rd), .2 mi W of SR-398 (N Meridian Rd).									
HRLY 00	340	345	330	340	355	385	385	350	350	345
27-0112	SR-398 (N Meridian Rd), .1 mi S of SR-399 (Pitt Rd).									
	540	535	500	400	370	530	530	490	490	480
27-0113	SR-398 (N Meridian Rd), .1 mi S of the EW portion of SR-398 (Fairview Rd).									
HRLY 00	390	390	350	290	345	405	405	470	470	425
27-0114	SR-398 (Fairview Rd), .9 mi W of Loorz Rd.									
HRLY 00	285	305	290	240	255	270	270	320	320	260
27-0115	SR-398 (Fairview Rd), .2 mi E of Loorz Rd.									
HRLY 00	245	260	250	215	210	220	220	290	290	225
27-0119	SR-397 (Amherst Av), under E/B lanes of IR-80.									
HRLY 99	585	670	500	535	505	655	600	600	600	430
27-0120	IR-80, .9 mi E of the Humboldt Intch "Exit 138".									
HRLY 99	6395	6225	6680	6600	6625	6655	6920	6985	7245	7280
27-0122	IR-80, E/B off-ramp of the W Locklock Intch "Exit 105", .1 mi E of IR-80.									
HRLY 00	450	630	790	710	720	575	560	730	730	635
27-0125	Franklin St, 50' S of 14th St.									
										500
27-0126	IR-80, W/B on-ramp of the W lovelock Intch "Exit 105", .6 mi W of Cornell Av.									
HRLY 00	655	730	890	715	555	530	465	600	725	490
27-0127	14th St, 100' E of Franklin St.									
HRLY 00										730
27-0129	IR-80, W/B on-ramp of the Main St Intch "Exit 106", .2 mi W of the cross traffic rd.									
HRLY 00	135	175	210	190	180	320	375	360	270	445

PERSHING COUNTY

TABLE 3 - ANNUAL AVERAGE DAILY TRAFFIC AT PORTABLE TRAFFIC COUNT STATIONS -

STATION	1990	1991	1992	1993	1994	1995	1996	1997	1998	1999
27-0130	IR-80, E/B off-ramp of the Main St Intch "Exit 106", .2 mi W of the cross traffic rd.									
HRLY 00	235	265	300	225	155	315	330	320	275	270
27-0131	IR-80, E/B on-ramp of the Main St Intch "Exit 106", .25 mi E of the cross traffic rd.									
HRLY 00	215	225	260	265	250	395	340	330	375	490
27-0132	IR-80, W/B off-ramp of the Main St Intch "Exit 106", .25 mi E of the cross traffic rd.									
HRLY 00	290	305	345	265	230	320	330	320	360	465
27-0136	IR-80, .5 mi E of the bridge at the Main St Intch "Exit 106".									
HRLY 00	5105	4855	5475	5400	5635	5755	6285	5825	6085	6795
27-0137	IR-80, E/B on-ramp of the E Lovelock Intch "Exit 107", .2 mi E of cross traffic rd.									
HRLY 00	475	745	725	750	695	515	470	665	640	440
27-0138	IR-80, W/B off-ramp of the E Lovelock Intch "Exit 107", .1 mi W of W/B lanes of IR-80.									
HRLY 00	505	675	650	720	535	525	445	665	525	425
27-0139	SR-856 (Airport Rd), .3 mi N of the W/B off-ramp of the E Lovelock Intch "Exit 107".									
HRLY 99	2000	2155	2000	2425	1790	2040	1850	2450	1940	1500
27-0141	IR-80, .3 mi E of the E Lovelock Intch "Exit 107".									
HRLY 00	6085	6275	6850	6870	6865	6795	7200	7155	7250	7660
27-0142	IR-80, 1.6 mi E of the Coal Canyon Intch "Exit 112".									
HRLY 00	6145	6205	6770	6690	6800	6710	6990	6830	7095	7375
27-0143	IR-80, W/B on-ramp of the Coal Canyon Intch "Exit 112", .2 mi W of the cross traffic rd.									
HRLY 99	120	175	165	250	130	150	200	275	225	220
27-0144	IR-80, E/B off-ramp of the Coal Canyon Intch "Exit 112", .1 mi W of the cross traffic rd.									
HRLY 99	130	185	185	240	165	180	255	300	250	265
27-0145	IR-80, E/B on-ramp of the Coal Canyon Intch "Exit 112", .2 mi. E of the cross traffic rd.									
HRLY 99	160	150	145	150	120	135	135	135	165	100

PERSHING COUNTY

TABLE 3 - ANNUAL AVERAGE DAILY TRAFFIC AT PORTABLE TRAFFIC COUNT STATIONS -

STATION	1990	1991	1992	1993	1994	1995	1996	1997	1998	1999
27-0146	IR-80, W/B off-ramp of the Coal Canyon Intch "Exit 112", 250' E of the cross traffic rd.									
HRLY 99	150	140	125	160	110	110	110	115	155	100
27-0147	Coal Canyon Rd, 200' N of the W/B ramps of the Coal Canyon Intch "Exit 112".									
HRLY 99	420	435	425	460	330	380	380	350	350	290
27-0149	IR-80, .5 mi W of the bridge at the Main St Intch "Exit 106".									
HRLY 00	4970	4765	5380	5285	5460	5710	6125	5845	5895	6540
27-0150	SR-860 (Derby Field Rd), .1 mi S of Old US-40.									
HRLY 98	40	45	30	35	35	40	45	45	45	70
27-0151	SR-860 (Derby Field Rd), .2 mi S of Westergard Rd.									
HRLY 98	15	30	15	20	20	20	25	25	15	15
27-0152	SR-397 (Westergard Rd), .1 mi W of Westfall Rd.									
HRLY 98	65	55	50	60	55	55	60	60	90	60
27-0153	SR-397 (Westergard Rd), .3 mi W of S Meridian Rd.									
HRLY 98	55	45	40	65	55	50	60	60	60	40
27-0154	IR-80, 1 mi W of the Rye Patch Intch "Exit 129".									
HRLY 00	6065	5995	6560	6480	6580	6575	6855	6615	7045	7160
27-0155	IR-80, .7 mi W of the Humboldt Intch "Exit 138".									
HRLY 00	6195	6145	6610	6530	6580	6570	6835	6785	7145	7160
27-0156	IR-80, 2.2 mi E of the Imlay Intch "Exit 145".									
HRLY 99	6355	6295	6700	6620	6655	6675	6940	6995	7275	7270
27-0157	IR-80, btwn the Dun Glen Intch "Exit 149" & the Cosgrave Intch "Exit 158".									
	6485	6410	6775	6315	6820	6715	6875	6915	7340	7260
27-0158	IR-80, .25 mi W of the cross traffic rd at the Dunn Glen Intch "Exit 151".									
HRLY 96	5720	5485	5725	5440	5980	6105	6065	6070	6505	6560

PERSHING COUNTY

TABLE 3 - ANNUAL AVERAGE DAILY TRAFFIC AT PORTABLE TRAFFIC COUNT STATIONS -

STATION	1990	1991	1992	1993	1994	1995	1996	1997	1998	1999
27-0159	IR-80, E/B off-ramp of the Dun Glen Intch "Exit 151", .25 mi W of the cross traffic rd.									
		110	130	200	190	190	190	180	180	220
27-0160	Loorz Rd, .2 mi N of SR-398 (Fairview Rd).									
HRLY 00				60	80	85	110	145	145	75
27-0161	Peterson Rd, .2 mi W of Carpenter Rd.									
HRLY 98				20	15	25	30	30	20	20
27-0162	Coal Canyon Rd, cross traffic rd, 200' S of E/B ramps of Coal Canyon Intch "Exit 112".									
HRLY 00								440	440	425
27-0164	Coal Canyon Rd, .1 mi S of Prison Rd.									
HRLY 99										70
2711309	IR-80, 1.6 km (.8 mi) W of the W Lovelock Intch "Exit 105" at mp (IR-80\PE-15.8).									
HRLY 00				6710	6735	6815	6950	7185	7350	7665

*29

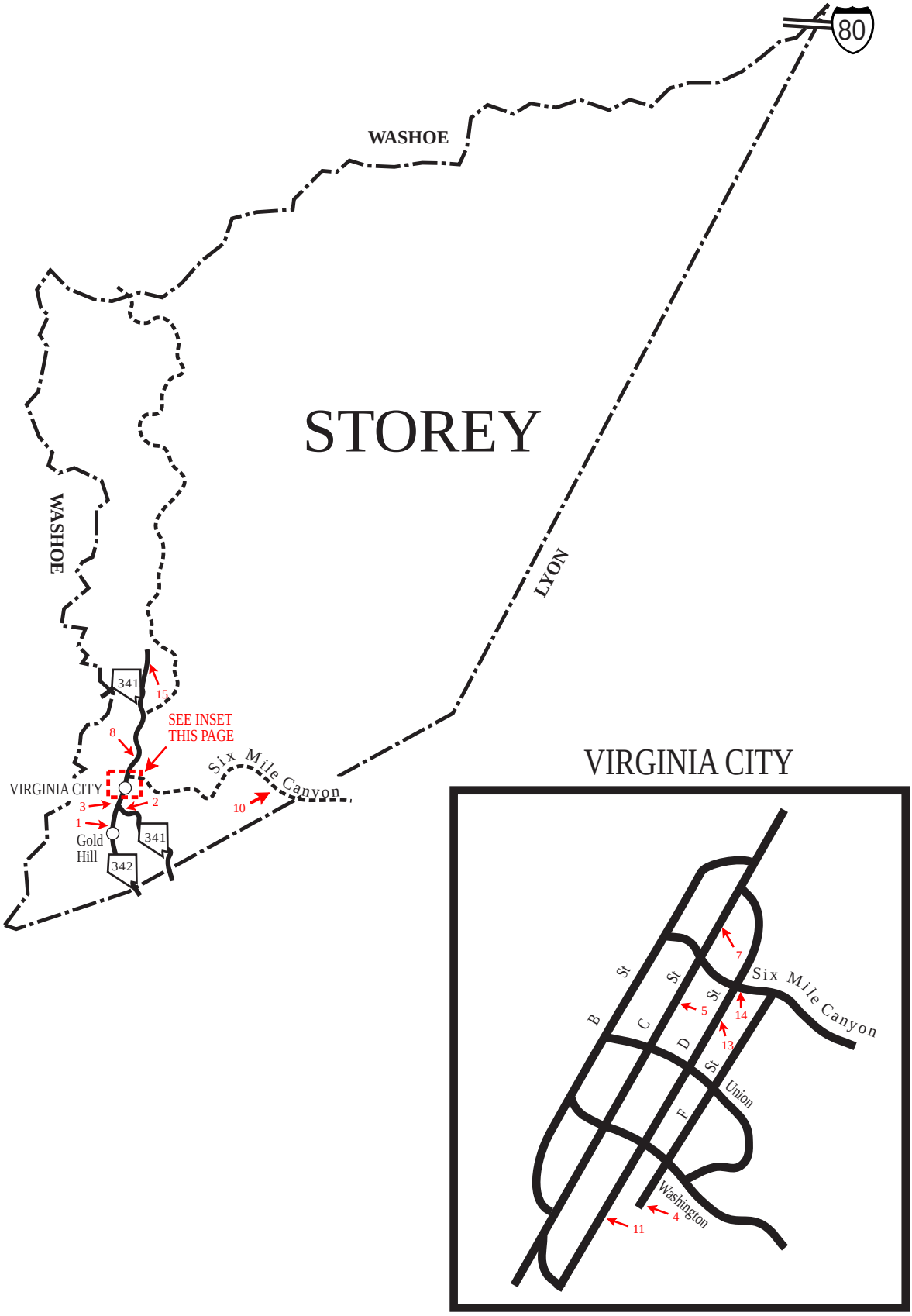
80
WASHOE
STOREY
WASHOE
LYON
341
15
SEE INSET
THIS PAGE
8
VIRGINIA CITY
3
2
1
Gold
Hill
342
341
Six Mile Canyon
10
VIRGINIA CITY
7
Six Mile Canyon
B St
C St
D St
F St
5
14
13
Union
Washington
4
11
N

320

STOREY COUNTY

TABLE 3 - ANNUAL AVERAGE DAILY TRAFFIC AT PORTABLE TRAFFIC COUNT STATIONS -

STATION	1990	1991	1992	1993	1994	1995	1996	1997	1998	1999
29-0001	SR-342 (Silver City-Gold Hill Rd), .2 mi S of SR-341 (Virginia City Rd).									
HRLY 99	2685	2320	2580	2585	2210	2210	2500	2200	2200	1800
29-0002	SR-341 (Virginia City Rd), .25 mi S of SR-342.									
HRLY 97	450	325	380	455	410	410	450	400	400	400
29-0003	SR-341("C St"), 200' N of SR-342.									
HRLY 99	3120	2545	2360	2435	2410	2410	2700	2400	2300	2050
29-0004	"F" St, .1 mi S of Washington St N of RxR tracks.									
HRLY 99								200	200	245
29-0005	SR-341 (Virginia City Rd), 120' S of Six Mile Canyon Rd (Mill St).									
HRLY 99	2940	2430	2635	2710	2210	2210	2750	2400	2400	2100
29-0007	SR-341 (Virginia City Rd), 100' N of Six Mile Canyon Rd (Mill St).									
HRLY 99	2700	2330	2520	2600	2190	2190	2850	2500	2600	2360
29-0008	SR-341 (Virginia City Rd), .2 mi N of "B" St.									
HRLY 97	2420	2060	2135	2210	1950	1950	2150	2150	2100	1960
29-0010	Six Mile Canyon Rd, 2.8 mi W of US-50, E of Dayton.									
HRLY 99										490
29-0011	"D" St, 300' N of Flowery St.									
HRLY 97				450	680	680	560	650	590	560
29-0013	"D" St, 175' N of Union St.									
HRLY 97				385	630	630	620	650	640	640
29-0014	Six Mile Canyon Rd, E of "D" St.									
HRLY 97									700	790
29-0015	Cartwright Rd, S of Buckeye Rd. (Virginia City Highlands)									
HRLY 99										1000

*31

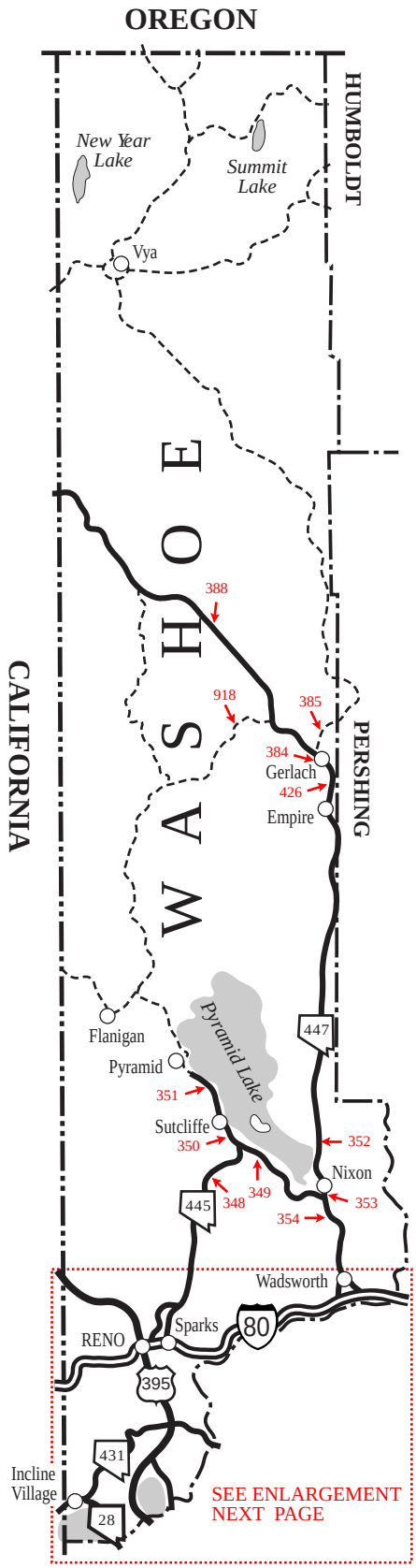
OREGON
HUMBOLDT
New Year Lake
Summit Lake
Vya
WASHOE
CALIFORNIA
PERSHING
388
918
385
384
Gerlach
426
Empire
447
Flanigan
Pyramid
Pyramid Lake
351
Sutcliffe
350
352
Nixon
353
354
349
348
445
Wadsworth
Sparks
RENO
80
395
431
Incline Village
28
SEE ENLARGEMENT NEXT PAGE

N

*31

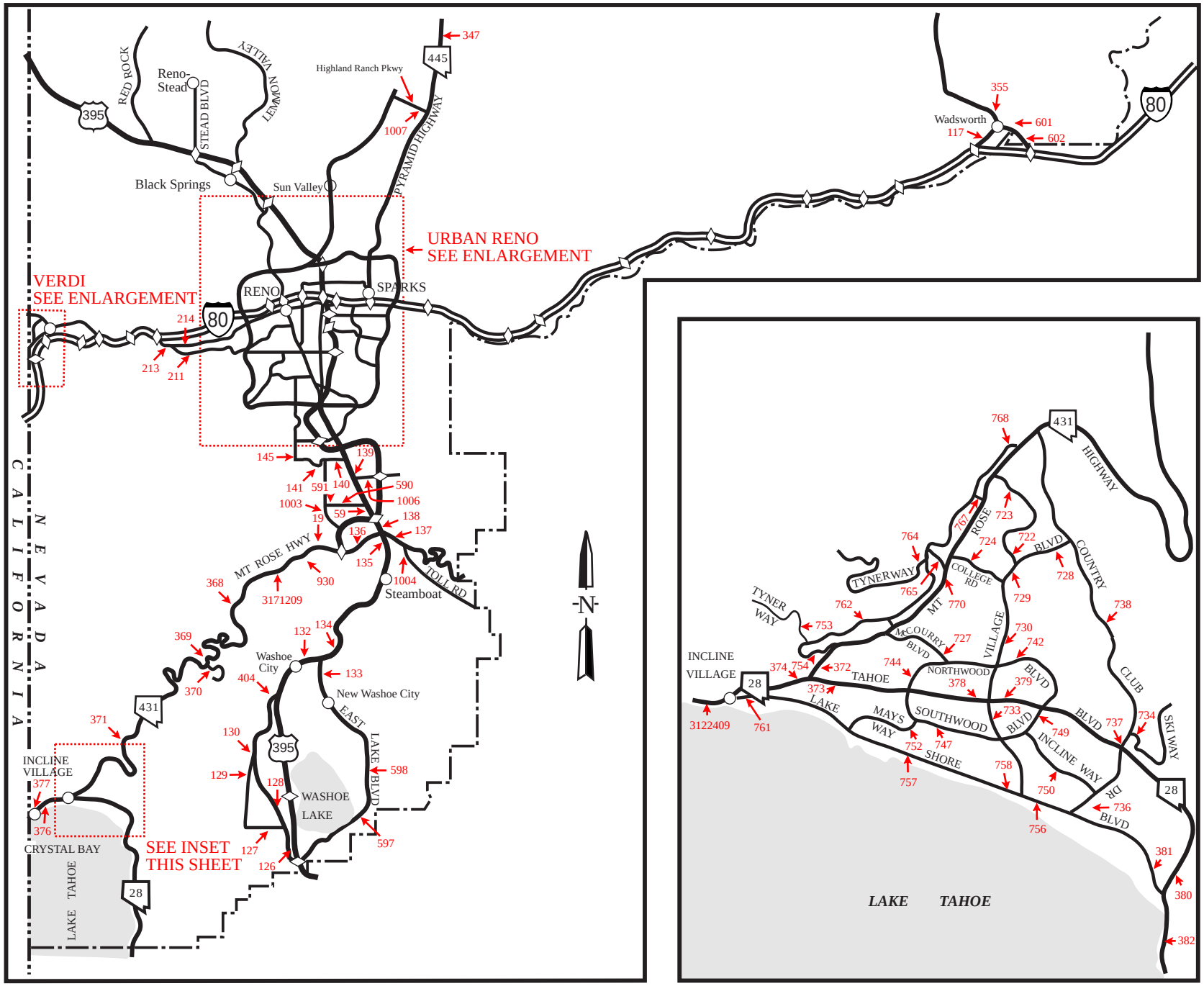
URBAN RENO
SEE ENLARGEMENT
VERDI
SEE ENLARGEMENT
SEE INSET
THIS SHEET
RENO
SPARKS
Reno-Stead
Black Springs
Sun Valley
Wadsworth
Steamboat
Washoe City
New Washoe City
WASHOE LAKE
INCLINE VILLAGE
CRYSTAL BAY
LAKE TAHOE
CALIFORNIA
NEVADA
RED ROCK
STEAD BLVD
LEMMON VALLEY
Highland Ranch Pkwy
PYRAMID HIGHWAY
MT ROSE HWY
TOLL RD
EAST LAKE BLVD
395
80
445
431
28
N
TYNERWAY
TYNER WAY
MT ROSE HIGHWAY
COLLEGE RD
COUNTRY BLVD
CLUB
SKI WAY
VILLAGE
MCCOURRY BLVD
NORTHWOOD BLVD
SOUTHWOOD BLVD
INCLINE WAY
DR
MAYS WAY
LAKE TAHOE SHORE
LAKE TAHOE

RENO URBAN AREA

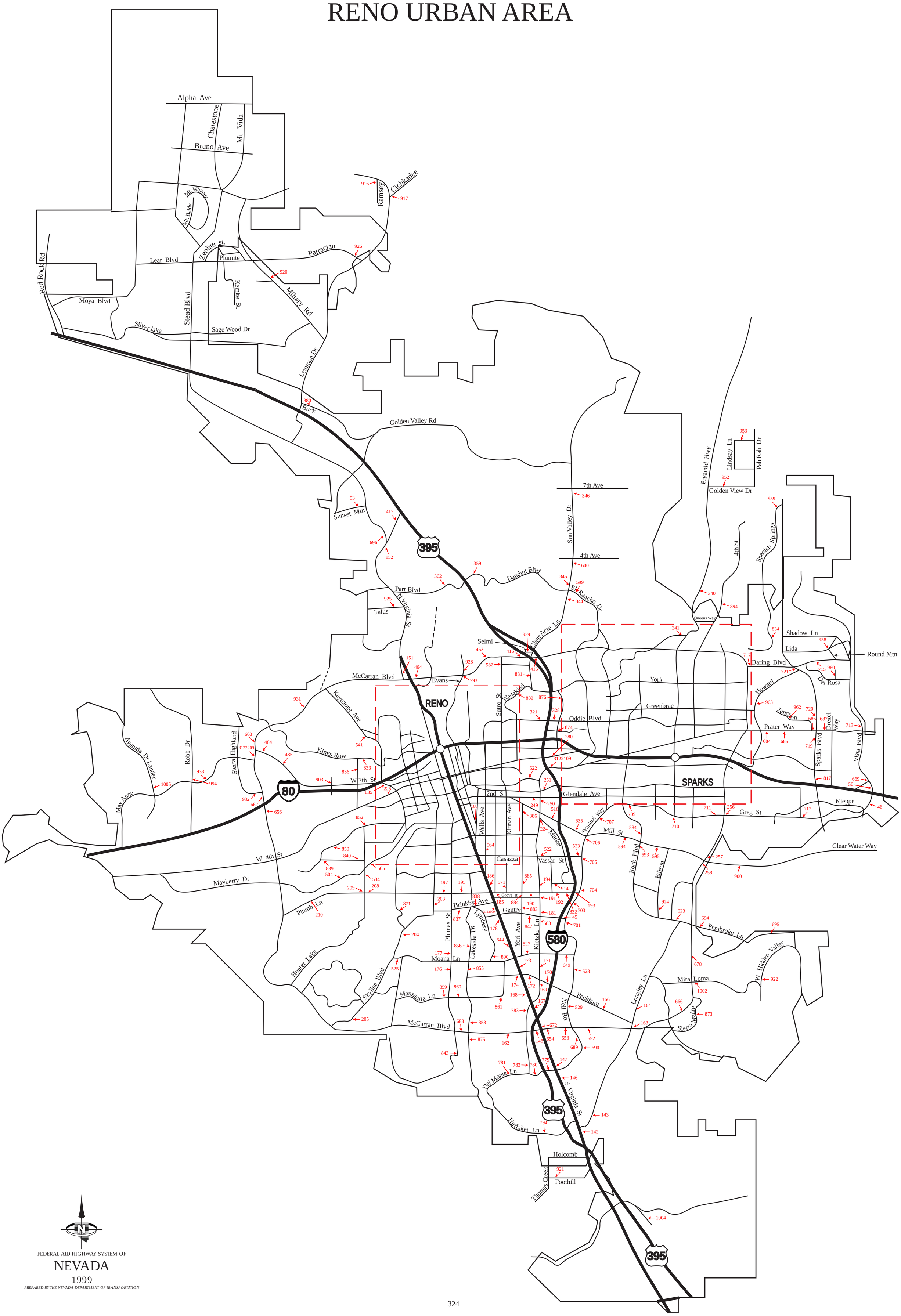

FEDERAL AID HIGHWAY SYSTEM OF

NEVADA

1999

PREPARED BY THE NEVADA DEPARTMENT OF TRANSPORTATION

*31

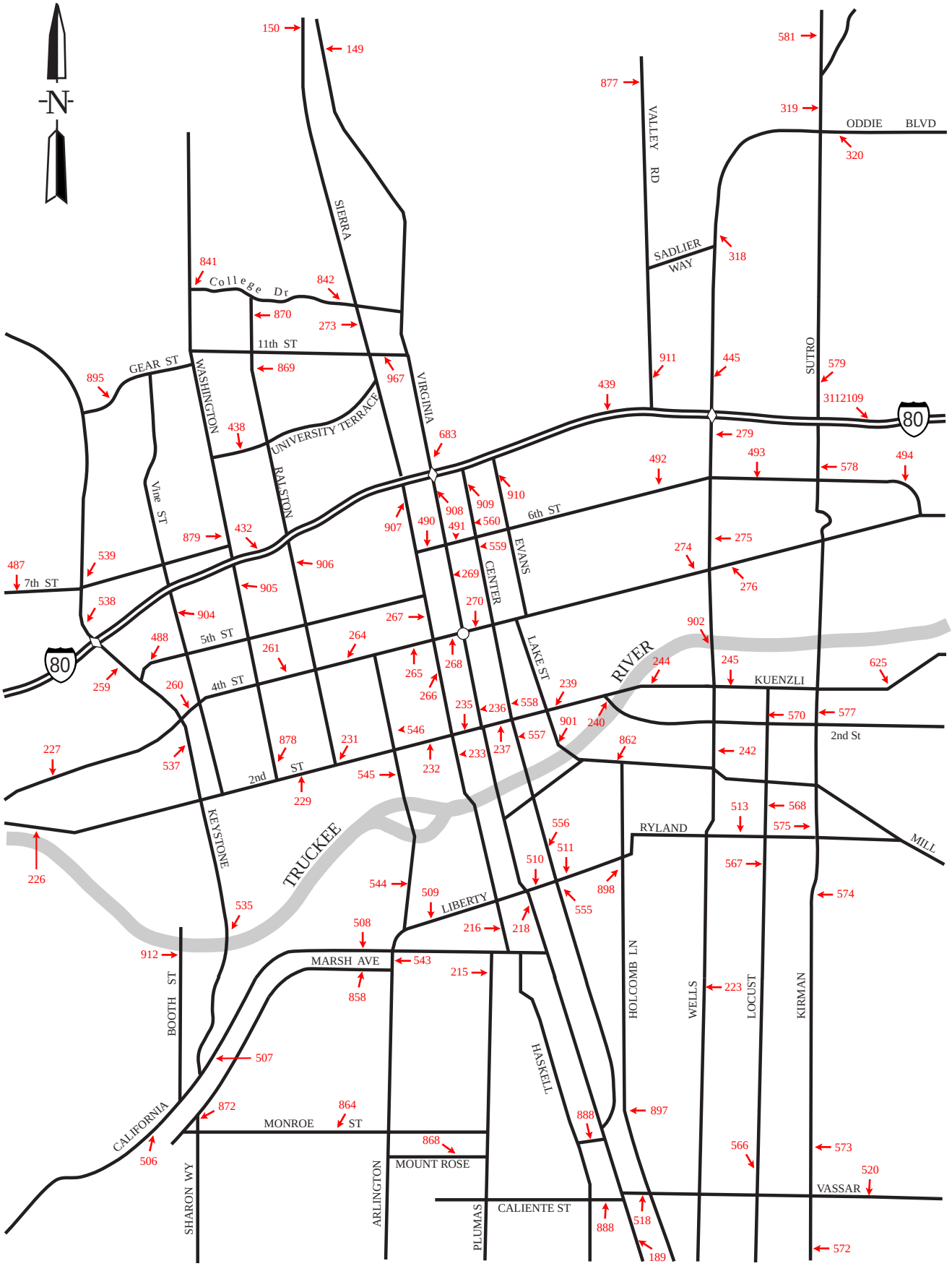

325

CENTRAL RENO

*31

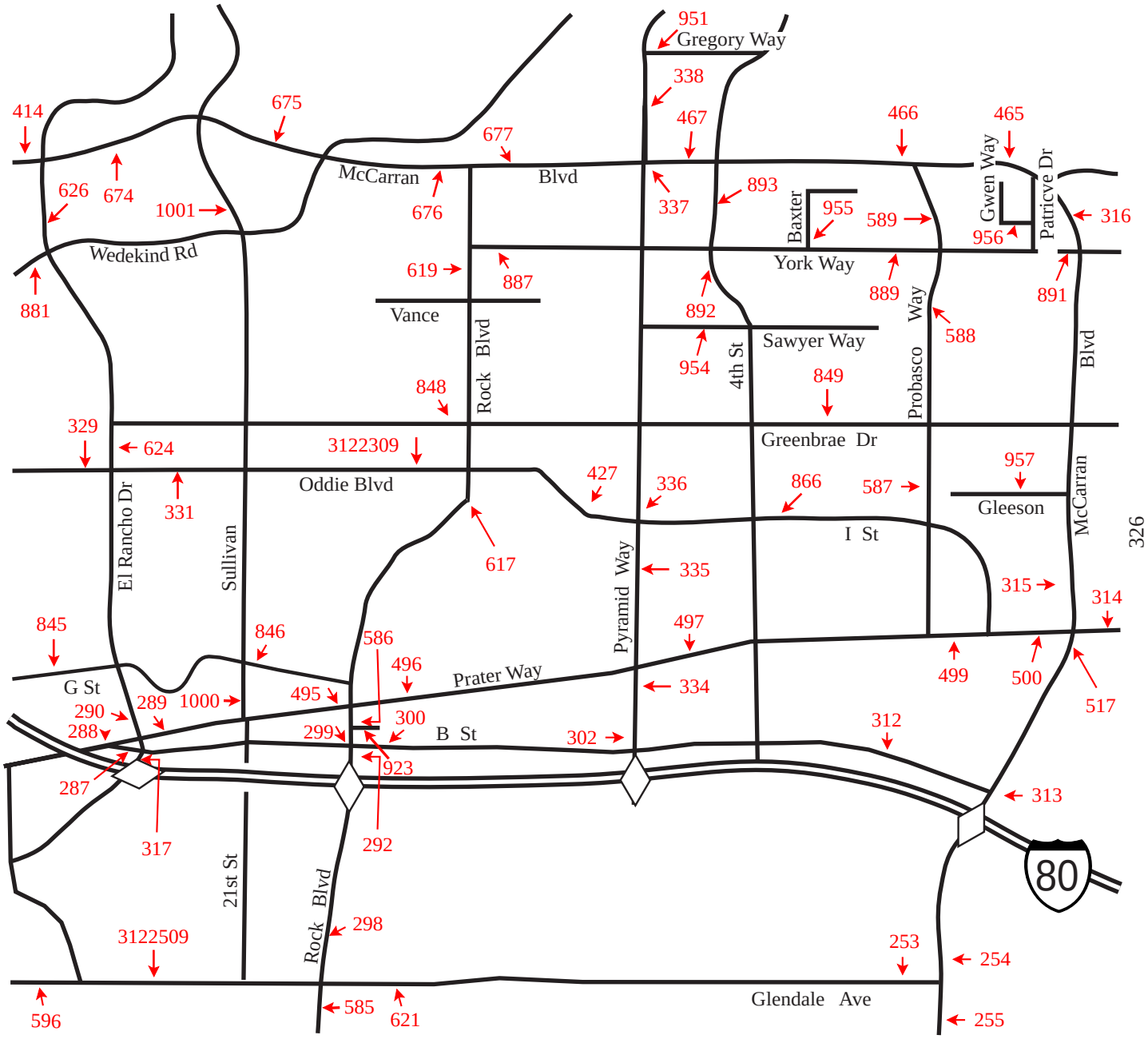

SPARKS AREA

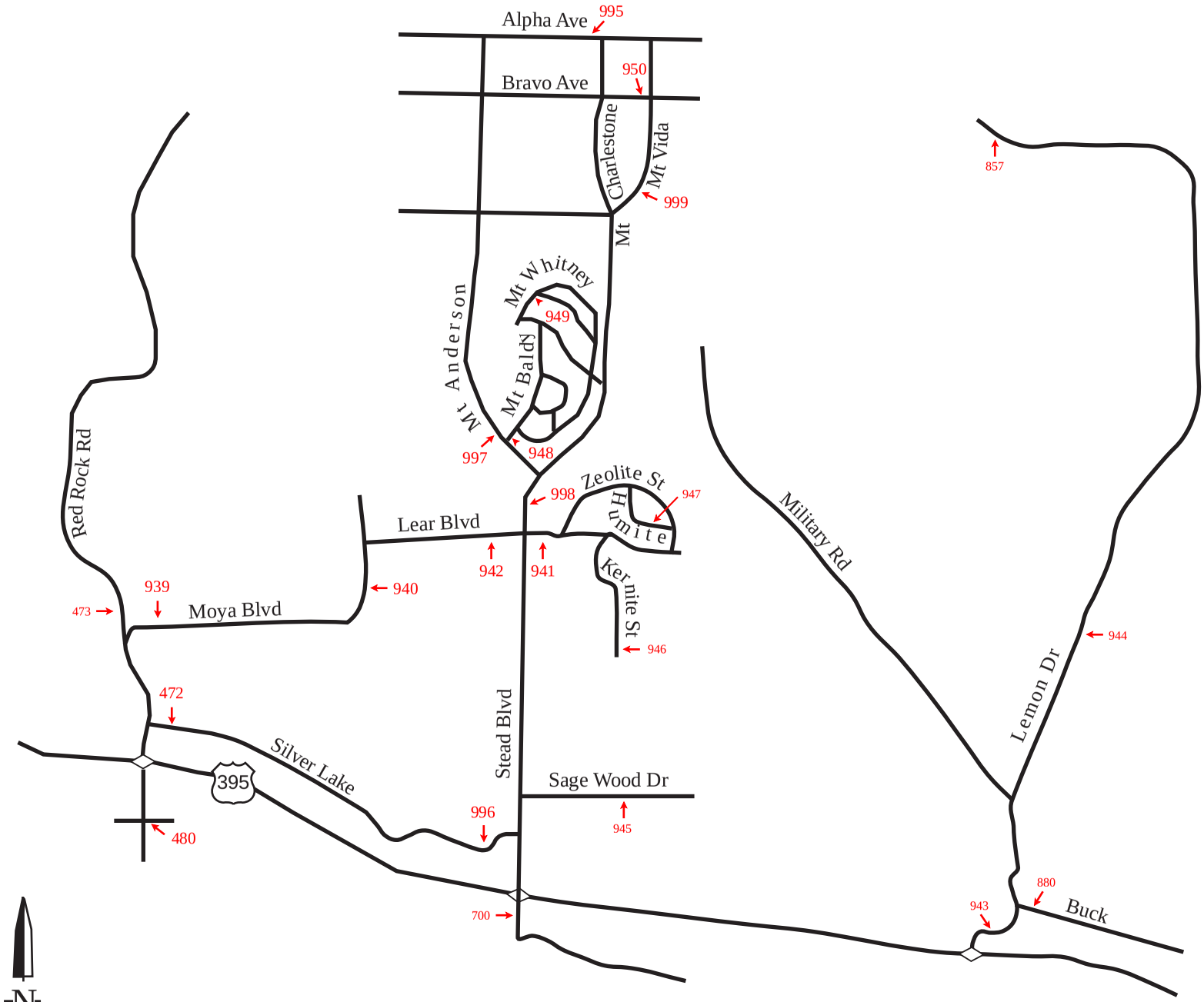

RENO – STEAD AREA

*331

*31

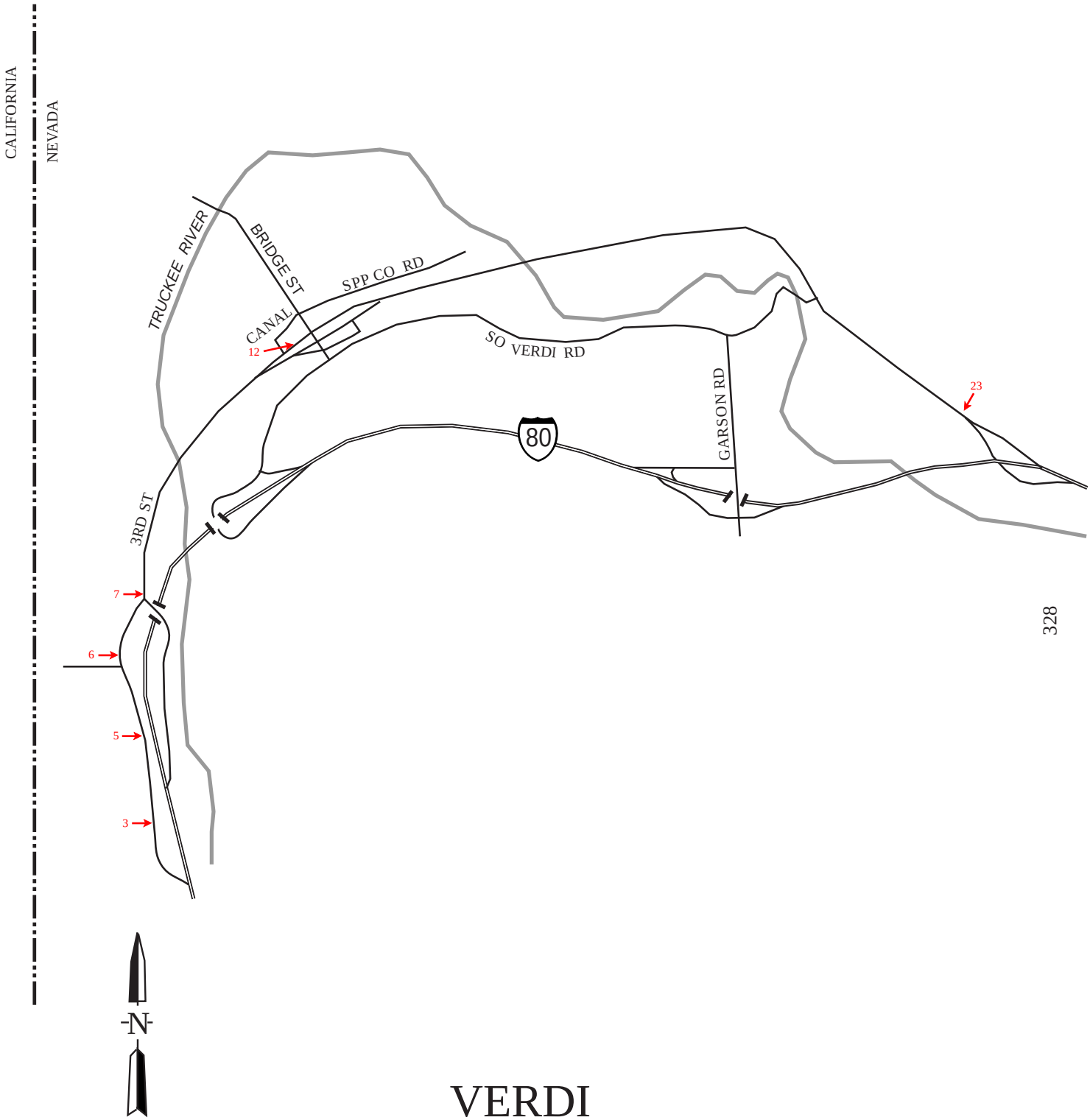
CALIFORNIA
NEVADA
TRUCKEE RIVER
BRIDGE ST
SPP CO RD
CANAL
12
SO VERDI RD
80
GARSON RD
23
3RD ST
7
6
5
3
N

VERDI

INTERSTATE 80 INTERCHANGES

WEST VERDI 2

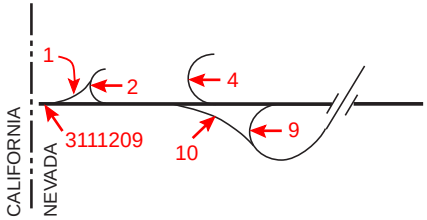

VERDI 3

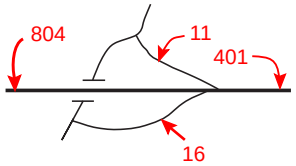

GARSON RD 4

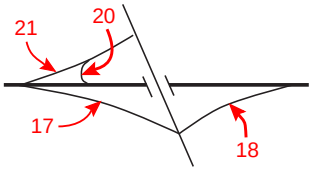

EAST VERDI 5

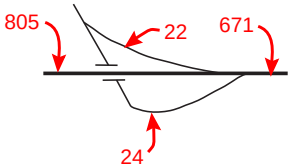

MOGUL 7

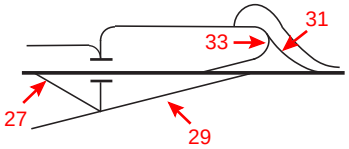

WEST FOURTH ST 8

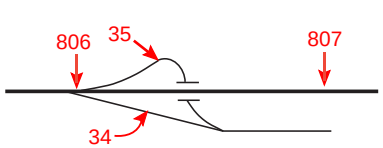

ROBB DRIVE 9

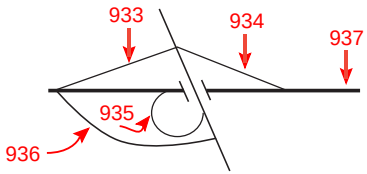

WEST McCARRAN 10

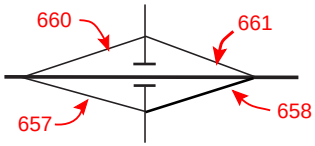

KEYSTONE AVE 12

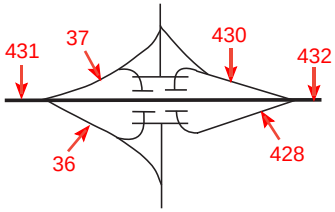

VIRGINIA ST13

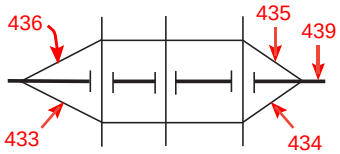

WELLS AVE 14

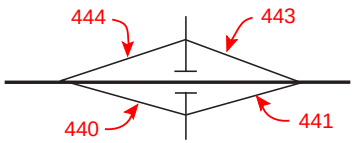

U.S. 395 15

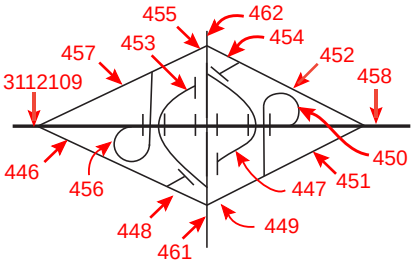

EAST 4th 16

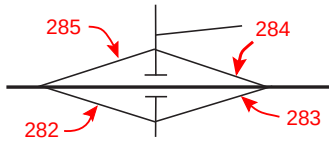

ROCK BLVD 17

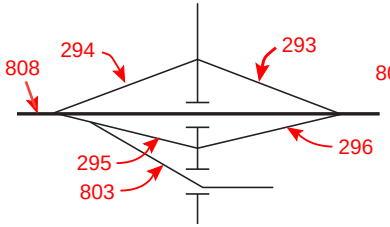

PYRAMID WAY 18

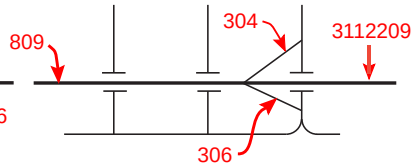

EAST McCARRAN BLVD 19

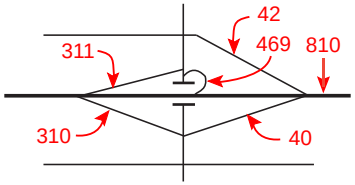

SPARKS BLVD 20

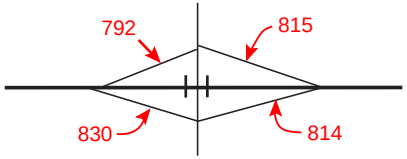

VISTA 21

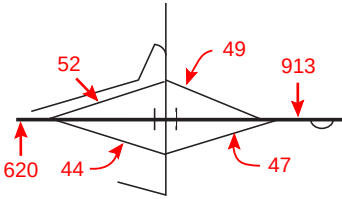

LOCKWOOD 22

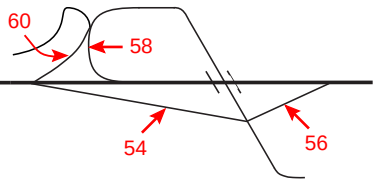

MUSTANG 23

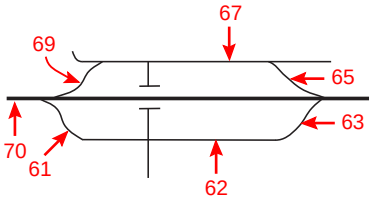

PATRICK 28

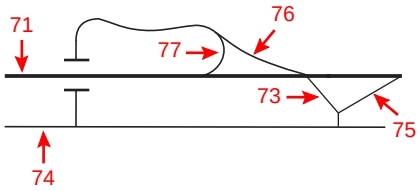

TRACY-CLARK 32

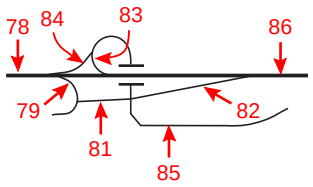

THISBE-DERBY DAM 36

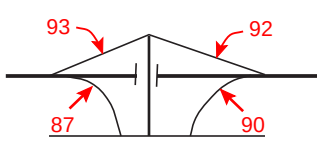

ORCHARD 38

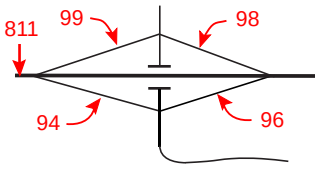

PAINTED ROCK 40

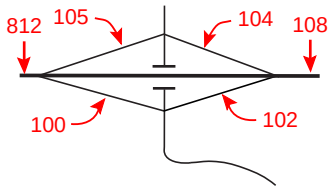

WADSWORTH PYRAMID LAKE 43

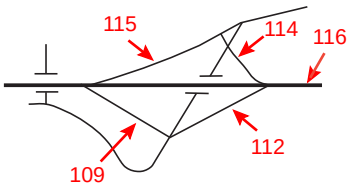

LAKEVIEW 42

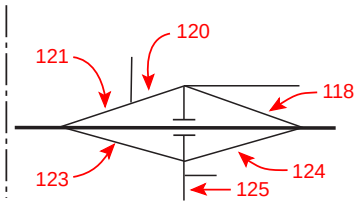

BELLEVUE 44

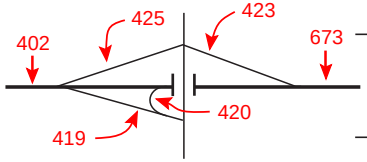

MOUNT ROSE 56

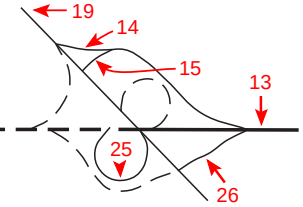

SOUTH VIRGINIA ST SOUTH 57

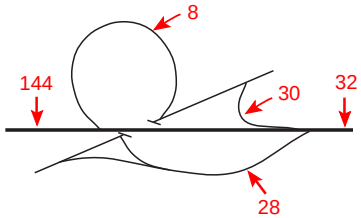

SOUTH MEADOWS PARKWAY 60

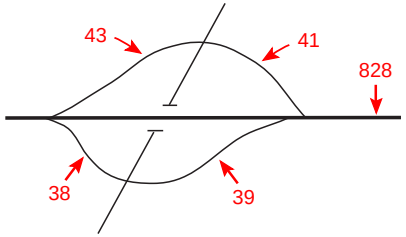

SOUTH VIRGINIA 61

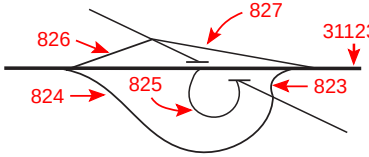

DEL MONTE LN 62

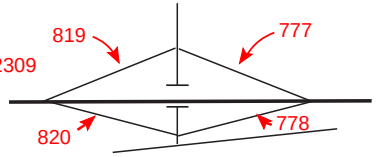

VIRGINIA ST 63

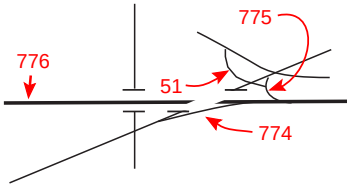

MOANA 64

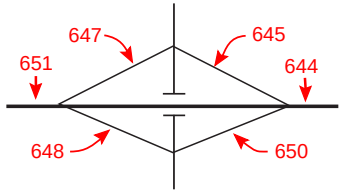

PLUMB-VILLANOVA 65

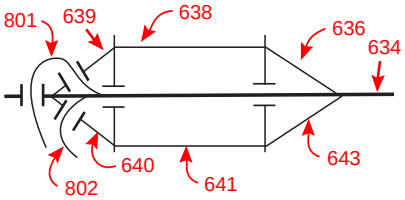

MILL 66

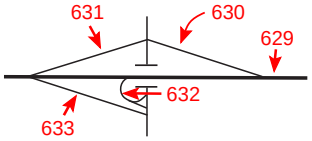

GLENDALE 67

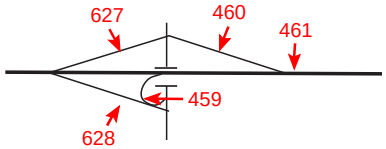

I - 80

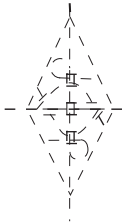

ODDIE BLVD 69

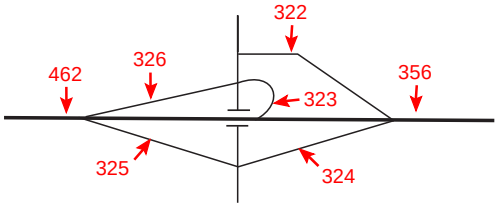

McCARRAN BLVD 70

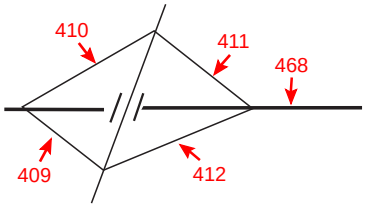

PARR BLVD 72

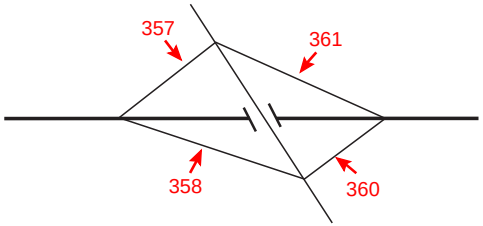

NORTH VIRGINIA ST & PANTHER 72 A

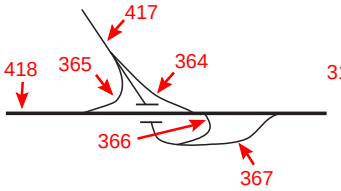

GOLDEN VALLEY 73

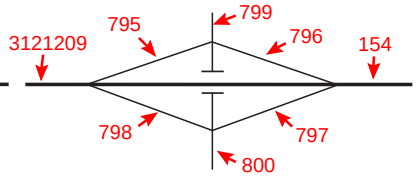

LEMON VALLEY 74

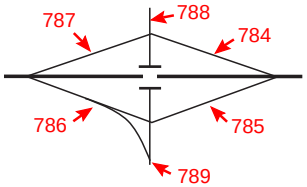

STEAD 76

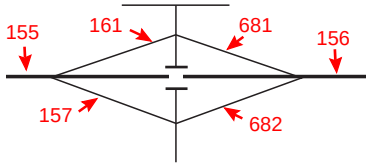

395 INTERCHANGES

RED ROCK 78

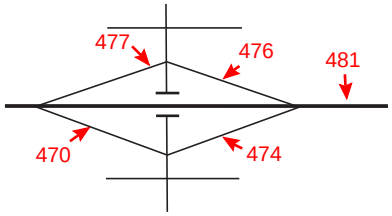

COLD SPRINGS VALLEY 80

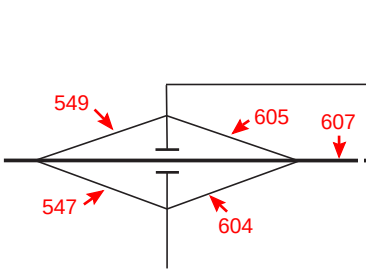

BORDER TOWN 83

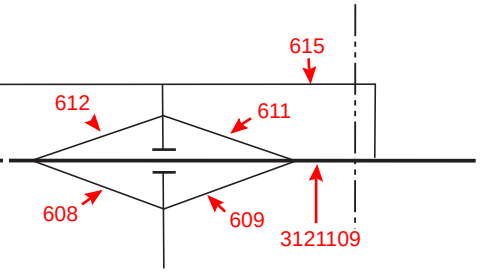

WASHOE COUNTY

TABLE 3 - ANNUAL AVERAGE DAILY TRAFFIC AT PORTABLE TRAFFIC COUNT STATIONS -

STATION	1990	1991	1992	1993	1994	1995	1996	1997	1998	1999
31-0001	IR-80, Last Chance ramp of the W Verdi Intch "Exit 2", 250' N of W/B IR-80.									
HRLY 00	1095	1215	1475	1500	1660	1730	1605	1670	1715	1570
31-0002	IR-80, W/B deceleration lane, from the W/B off-ramp of the W Verdi Intch "Exit 1".									
HRLY 00	65	50	65	60	65	55	55	50	60	60
31-0003	SR-425 (FRWA48) of the W Verdi Intch, .1 mi E of the Last Chance W/B off-ramp "Exit 2".									
HRLY 00	1170	1330	1560	1585	1700	1820	2000	1800	2050	2000
31-0004	IR-80, W/B off-ramp of the W Verdi Intch "Exit 2".									
HRLY 00	1315	1390	1770	1820	1710	2020	1105	1150	1335	1570
31-0005	FRWA48 of the W Verdi Intch, .1 mi E of the W/B off-ramp of "Exit 2".									
HRLY 00	1395	1450	1825	1840	1950	1845	1600	1750	2000	2300
31-0006	FRWA48 of the W Verdi Intch, 200' E of Dog Valley Rd (Trelease Ln).									
HRLY 00	1120	1175	1300	1310	1750	1620	1450	1550	2200	2100
31-0007	SR-425 (Third St) of the W Verdi Intch, 200' E of the overpass of IR-80 "Exit 3".									
HRLY 00	990	915	1015	875	1100	1010	925	920	790	800
31-0008	US-395, S/B off-ramp at S Virginia St Intch "Exit 57B", 200' N of S/B lanes of SR-430.									
HRLY 99							14140	15525	15215	16300
31-0009	IR-80, E/B on-ramp of the W Verdi Intch "Exit 2", 50' S of E/B lanes of IR-80.									
HRLY 00	825	800	980	950	710	870	400	650	665	1050
31-0010	IR-80, E/B off-ramp of the W Verdi Intch "Exit 2", at the end of off-ramp.									
HRLY 00	540	575	620	570	635	530	800	830	850	680
31-0011	IR-80, W/B off-ramp of the Verdi Intch "Exit 3", .5 mi N of IR-80.									
HRLY 00	265	175	165	150	150	160	165	165	185	160
31-0012	SR-425 (Third St), at the E end of the bridge over the SPPC canal W of Verdi.									
HRLY 00	1385	1135	1315	1075	1400	1305	1205	1250	1200	1150

WASHOE COUNTY

TABLE 3 - ANNUAL AVERAGE DAILY TRAFFIC AT PORTABLE TRAFFIC COUNT STATIONS -

STATION	1990	1991	1992	1993	1994	1995	1996	1997	1998	1999
31-0013	US-395, .2 mi S of the S/B off-ramp at S Virginia Intch "Exit 57B".									
HRLY 00							11130	15680	15160	16770
31-0014	US-395, S/B off-ramp of the Mt Rose Intch "Exit 56", (to W/B SR-431) .2 mi N of SR-431.									
HRLY 99							4475	7175	7270	7350
31-0015	US-395, S/B off-ramp of the Mt Rose Intch "Exit 56", (to E/B SR-431) .2 mi N of SR-431.									
HRLY 00							1255	1000	640	650
31-0016	IR-80, E/B on-ramp of the Verdi Intch "Exit 3", .2 mi E of the cross traffic rd.									
HRLY 00	365	295	200	180	130	135	140	160	160	150
31-0017	IR-80, E/B off-ramp of the Garson Intch "Exit 4", .1 mi W of IR-80.									
HRLY 00	1060	1045	950	1010	1100	1305	1370	1230	1280	1170
31-0018	IR-80, E/B on-ramp of the Garson Intch "Exit 4", 600' W of E/B IR-80.									
HRLY 00	1820	1875	2100	2155	3005	2735	2510	2245	2545	2260
31-0019	SR-431 (Mt Rose Hw), .3 mi W of S/B off-ramp at IR-580/Mt Rose Intch " Exit 56".									
HRLY 99							12800	13800	16100	16500
31-0020	IR-80, W/B off-ramp of the Garson Intch "Exit 4", 500' W of the cross traffic rd.									
HRLY 00	2400	2500	2985	3005	3200	3285	3395	3050	3480	2700
31-0021	IR-80, W/B on-ramp of the Garson Intch "Exit 4", 500' W of the cross traffic rd.									
HRLY 00	1640	1670	1835	1860	1900	2140	2140	2130	1855	2400
31-0022	IR-80, W/B off-ramp of the E Verdi Intch "Exit 5", 75' E of the W/B on-ramp.									
HRLY 00	1440	1520	1600	1470	1380	1690	1600	1770	1805	2100
31-0023	SR-425 (Old US-40), 400' W of W/B off-ramp of the E Verdi Intch "Exit 5".									
HRLY 00						3240	3400	3580	4550	4250
31-0024	IR-80, E/B on-ramp of the E Verdi Intch "Exit 5", 75' W of the W/B on-ramp.									
HRLY 00	1340	1400	1565	1440	1340	1675	1600	1810	1760	2110

TABLE 3 - ANNUAL AVERAGE DAILY TRAFFIC AT PORTABLE TRAFFIC COUNT STATIONS -

STATION	1990	1991	1992	1993	1994	1995	1996	1997	1998	1999
31-0025	US-395, N/B on-ramp of Mt Rose Intch "Exit 56", .3 mi S of E/B SR-431.									
HRLY 00							5200	7100	7075	8550
31-0026	US-395, N/B on-ramp at Mt Rose Intch "Exit 56", .1 mi N of W/B SR-431.									
HRLY 00							200	400	175	220
31-0027	IR-80, E/B off-ramp of the Mogul Intch "Exit 7".									
HRLY 00	230	215	195	230	225	235	205	460	250	250
31-0028	US-395, N/B on-ramp of S Virginia St Intch "Exit 57", .25 mi N of N/B lanes of S Virginia St.									
HRLY 00							17300	17800	18220	19000
31-0029	IR-80, E/B on-ramp of the Mogul Intch "Exit 7", 50' E of the cross traffic rd.									
HRLY 00	1065	1150	1200	1465	1090	1240	1130	1330	1300	1380
31-0030	US-395, S/B off-ramp of the S Virginia St Intch "Exit 57A", .2 mi S of S/B lanes of US-395.									
HRLY 00							2800	810	305	390
31-0031	IR-80, W/B off-ramp of the Mogul Intch "Exit 7", 300' NW of IR-80.									
HRLY 00	1050	1140	1195	1435	1000	1135	1105	1275	1320	1340
31-0032	US-395, 1.4 mi N of N/B on-ramp at Damonte Ln Intch "Exit 59".									
HRLY 00							45370	49815	48900	52460
31-0033	IR-80, W/B on-ramp of the Mogul Intch "Exit 7", 200' E of IR-80.									
HRLY 00	215	205	190	200	225	195	195	220	220	200
31-0034	IR-80, E/B off-ramp of the W 4th St Intch "Exit 8", 100' W of the underpass.									
HRLY 00	1110	1085	1260	1240	1340	1200	1150	1110	1100	900
31-0035	IR-80, W/B on-ramp of the W 4th St Intch "Exit 8", 100' W of the Ranch Rd.									
HRLY 99	1245	1170	1320	1370	1600	1270	1230	1150	1045	1020
31-0036	IR-80, E/B off-ramp of the Keystone Intch "Exit 12", across from "Exit 12" sign.									
HRLY 00	2500	2310	2220	2425	2350	2890	3160	3035	2845	3200

TABLE 3 - ANNUAL AVERAGE DAILY TRAFFIC AT PORTABLE TRAFFIC COUNT STATIONS -

STATION	1990	1991	1992	1993	1994	1995	1996	1997	1998	1999
31-0037	IR-80, W/B on-ramp of the Keystone Intch "Exit 12", .3 mi W of Keystone Av.									
HRLY 00	2400	2180	2080	2340	2330	2900	3450	3320	2895	3250
31-0038	US-395, N/B off-ramp of the S Meadows Pk Intch "Exit 60", .1 mi N of N/B lns of US-395.									
HRLY 97							535	665	860	1070
31-0039	US-395, N/B on-ramp of the S Meadows Pk Intch "Exit 60", 200' N of S Meadows Pk.									
HRLY 00							2200	2015	5100	5550
31-0040	IR-80, E/B on-ramp of the E McCarran Intch "Exit 19", 240' from end of on-ramp.									
HRLY 00	3285	3090	3440	3490	3800	4030	4540	4190	4000	3450
31-0041	US-395, S/B off-ramp of the S Meadows Pk Intch "Exit 60", .1 mi S of S/B lanes of US-395.									
HRLY 00							2150	1570	4000	5520
31-0042	IR-80, W/B off-ramp of the E McCarran Intch "Exit 19", 100' W of IR-80.									
HRLY 00	3500	3400	3525	3745	4100	4265	4960	4070	4660	3610
31-0043	US-395, S/B on-ramp of the S Meadows Pk Intch "Exit 60", .2 mi S of cross traffic rd.									
HRLY 00							405	375	640	800
31-0044	IR-80, E/B off-ramp of the Vista Intch "Exit 21".									
HRLY 00	3000	2640	3375	4345	4340	5015	5175	5745	6375	7000
31-0045	Genty Wy, 150' W of Neil Rd.									
HRLY 97						5330	5600	4500	4450	4350
31-0046	Greg St, .1 mi S of the E/B on-ramp of the Vista Intch "Exit 21".									
HRLY 00								9600	9800	11700
31-0047	IR-80, E/B on-ramp of the Vista Intch "Exit 21", .1 mi E of Vista Bl.									
HRLY 00	1575	1240	1255	1410	1400	1495	1585	1620	2175	1870
31-0049	IR-80, W/B off-ramp of the Vista Intch "Exit 21", 220' E of the cross traffic rd.									
HRLY 00	1340	1180	1185	1295	1280	1350	1505	1540	1860	1870

TABLE 3 - ANNUAL AVERAGE DAILY TRAFFIC AT PORTABLE TRAFFIC COUNT STATIONS -

STATION	1990	1991	1992	1993	1994	1995	1996	1997	1998	1999
31-0050	Vista Bl, 100' N of the W/B off-ramp of Vista Intch "Exit 21".									
HRLY 99						14900	13700	18200	20600	20500
31-0051	US-395, Fire Creek Intch "Exit 63" off-ramp from IR-580 to Kietzke Ln.									
HRLY 00								4050	4635	4840
31-0052	IR-80, W/B on-ramp of the Vista Intch "Exit 21", 200' from the end of the ramp.									
HRLY 00	3050	3225	3855	4125	4345	5020	5910	6555	6185	7020
31-0053	Sunset Mountain Rd, 250' S of old US-395 (N Virginia St).									
HRLY 98						405	320	375	350	400
31-0054	IR-80, E/B off-ramp of the Lockwood Intch "Exit 22", 175' W of cross traffic rd.									
HRLY 97	1375	1210	1285	1630	1500	1590	1435	1515	1595	1500
31-0056	IR-80, E/B on-ramp of the Lockwood Intch "Exit 22", 150' E of cross traffic rd.									
HRLY 97	160	140	125	165	170	175	160	160	225	150
31-0058	IR-80, W/B off-ramp of the Lockwood Intch "Exit 22", 50' E of the cross traffic rd.									
HRLY 00	115	95	75	110	105	100	135	115	220	120
31-0059	SR-430 (Virginia St), .9 mi N of Mt Rose-Geiger Grade Intch, .4 mi S of Damonte Ranch Rd.									
HRLY 00								13700	12500	12500
31-0060	IR-80, W/B on-ramp of the Lockwood Intch "Exit 22", 75' W of cross traffic rd.									
HRLY 00	1330	1165	1235	1575	1450	1400	1505	1425	1495	1510
31-0061	IR-80, E/B off-ramp of the Mustang Intch "Exit 23", 25' E of IR-80 E/B.									
HRLY 97	845	730	600	700	700	580	580	640	725	780
31-0062	FRWA12 (S Frontage Rd), .1 mi E of the cross traffic rd of the Mustang Intch "Exit 23".									
HRLY 00	1510	1150	940	1050	1050	1065	1055	1080	1075	1020
31-0063	IR-80, E/B on-ramp of the Mustang Intch "Exit 23", 75' W of cross traffic rd.									
HRLY 97	205	100	80	90	95	80	80	90	115	90

TABLE 3 - ANNUAL AVERAGE DAILY TRAFFIC AT PORTABLE TRAFFIC COUNT STATIONS -

STATION	1990	1991	1992	1993	1994	1995	1996	1997	1998	1999
31-0065	IR-80, W/B off-ramp of the Mustang Intch "Exit 23", 50' W of the N frontage rd.									
HRLY 97	215	110	75	85	80	80	95	75	110	100
31-0067	FRWA10 (N Frontage Rd), 100' E of the underpass of the Mustang Intch "Exit 23".									
HRLY 00	505	435	360	465	420	455	595	630	630	480
31-0069	IR-80, W/B on-ramp of the Mustang Intch "Exit 23", 50' W of W/B lanes of IR-80.									
HRLY 97	855	740	595	695	670	655	855	700	680	780
31-0070	IR-80, .2 mi E of the Lockwood Intch "Exit 22".									
	16035	15895	16390	17750	19055	19965	20245	19545	22240	22060
31-0071	IR-80, btwn the Mustang Intch "Exit 23" & Patrick Intch "Exit 28", 415' W of mp 25.									
HRLY 99	14755	14635	15350	16530	17860	18890	18485	18370	21060	20690
31-0073	IR-80, E/B off-ramp of the Patrick Intch "Exit 28", .1 mi W of cross traffic rd.									
HRLY 99	210	240	180	350	340	330	225	370	425	380
31-0074	FRWA14 McCarran Ranch Rd, 400' W of the cross traffic rd of the Patrick Intch "Exit 28".									
HRLY 00							300	300	340	60
31-0075	IR-80, E/B on-ramp of the Patrick Intch "Exit 28", 290' E of cross traffic rd.									
HRLY 99	55	25	15	25	30	30	60	95	85	70
31-0076	IR-80, W/B off-ramp of the Patrick Intch "Exit 28", 120' W of FR13 WA at mp 4.									
HRLY 99	55	25	20	30	35	40	75	125	110	220
31-0077	IR-80, W/B on-ramp of the Patrick Intch "Exit 28", 120' W of FR13 WA at mp 4.									
HRLY 00	210	240	185	355	320	310	245	160	380	360
31-0078	IR-80, .3 mi E of the Patrick Intch "Exit 28" W/B off-ramp.									
HRLY 00	14445	14205	15020	15880	17265	18320	18150	18060	20450	20240
31-0079	IR-80, E/B off-ramp of the Tracy-Clark Intch "Exit 32", 100' E of E/B lanes of IR-80.									
HRLY 99	170	175	175	280	370	260	725	215	235	200

WASHOE COUNTY

TABLE 3 - ANNUAL AVERAGE DAILY TRAFFIC AT PORTABLE TRAFFIC COUNT STATIONS -

STATION	1990	1991	1992	1993	1994	1995	1996	1997	1998	1999
31-0081	FRWA15, 450' W of the cross traffic rd of the Tracy-Clark Intch "Exit 32".									
HRLY 98	275	270	190	290	485	465	950	380	320	300
31-0082	IR-80, E/B on-ramp of the Tracy-Clark Intch "Exit 32", 170' E of FR-15WA to Clark Station.									
HRLY 99	100	100	80	130	130	160	165	100	110	90
31-0083	IR-80, W/B off-ramp of the Tracy-Clark Intch "Exit 32", .2 mi W of the structure.									
HRLY 99	90	110	70	120	85	110	160	85	90	80
31-0084	IR-80, W/B on-ramp of the Tracy-Clark Intch "Exit 32", .2 mi W of the structure.									
HRLY 99	160	185	165	270	310	190	715	200	215	180
31-0086	IR-80, btwn the Tracy-Clark Intch "Exit 32" & Thisbe-Derby Dam Intch "Exit 36".									
HRLY 00	14305	14055	14830	15580	16800	18140	17035	17830	20210	20030
31-0087	IR-80, E/B off-ramp of the Thisbe-Derby Dam Intch "Exit 36", .1mi E of its exit from IR-80.									
HRLY 00	70	70	70	70	55	55	55	55	50	60
31-0090	IR-80, E/B on-ramp of the Thisbe-Derby Dam Intch "Exit 36", .1 mi E of the overpass.									
HRLY 00	35	35	35	35	50	50	50	50	55	60
31-0092	IR-80, W/B off-ramp of the Thisbe-Derby Dam Intch "Exit 36", 100' W of the overpass.									
HRLY 00	35	35	35	35	55	50	50	50	60	65
31-0093	IR-80, W/B on-ramp of the Thisbe-Derby Dam Intch "Exit 36", 125' W of the overpass.									
HRLY 00	70	70	70	70	55	55	55	55	55	65
31-0094	IR-80, E/B off-ramp of the Orchard Intch "Exit 38", 200' W of the underpass.									
HRLY 00	15	15	15	15	15	15	15	15	25	25
31-0096	IR-80, E/B on-ramp of the Orchard Intch "Exit 38", at E/B IR-80.									
HRLY 00	25	25	25	25	40	40	40	40	45	45
31-0098	IR-80, W/B off-ramp of the Orchard Intch "Exit 38", 150' W of its exit from IR-80.									
HRLY 00	25	25	25	25	40	40	40	40	50	50

TABLE 3 - ANNUAL AVERAGE DAILY TRAFFIC AT PORTABLE TRAFFIC COUNT STATIONS -

STATION	1990	1991	1992	1993	1994	1995	1996	1997	1998	1999
31-0099	IR-80, W/B on-ramp of the Orchard Intch "Exit 38", 100' E of the W/B lanes of IR-80.									
HRLY 00	15	15	15	15	15	15	15	15	25	25
31-0100	IR-80, E/B off-ramp of the Painted Rock Intch "Exit 40", 300' E of IR-80.									
HRLY 00	65	65	65	65	60	60	60	60	60	60
31-0102	IR-80, E/B on-ramp of the Painted Rock Intch "Exit 40", 270' E of S Frontage Rd.									
HRLY 00	70	70	70	70	80	80	80	80	65	65
31-0104	IR-80, W/B off-ramp of the Painted Rock Intch "Exit 40", 100' E of the cross traffic rd.									
HRLY 00	70	70	70	70	80	80	80	80	90	90
31-0105	IR-80, W/B on-ramp of the Painted Rock Intch "Exit 40", 150' E of the W/B lanes of IR-80.									
HRLY 00	65	65	65	65	60	60	60	60	65	65
31-0108	IR-80, .2 mi W of the W Wadsworth Intch "Exit 43".									
HRLY 00	14265	14015	14790	15540	16965	18220	17115	17910	20300	20110
31-0109	IR-80, E/B off-ramp of the W Wadsworth Intch "Exit 43", .1 mi from W end of ramp.									
HRLY 97	685	635	660	875	800	810	700	665	650	700
31-0112	IR-80, E/B on-ramp of the W Wadsworth Intch "Exit 43", .1 mi E of the cross traffic rd.									
HRLY 97	230	210	225	335	380	335	220	245	305	320
31-0114	IR-80, W/B off-ramp of the W Wadsworth Intch "Exit 43", .1 mi E end of ramp.									
HRLY 98	225	255	275	340	410	340	255	250	310	330
31-0115	IR-80, W/B on-ramp of the W Wadsworth Intch "Exit 43", .2 mi W of the cross traffic rd.									
HRLY 97	680	680	710	880	770	845	740	695	695	700
31-0116	IR-80, E of the W Wadsworth Intch "Exit 43", .1 mi W of the Storey County Line.									
HRLY 00	13355	13165	13920	14460	16105	17240	16150	17045	19480	19360
31-0117	SR-427 (Wadsworth Rd), .3 mi W of SR-447.									
HRLY 00	1525	1630	1800	1940	1960	1990	1900	1800	1920	1900

WASHOE COUNTY

TABLE 3 - ANNUAL AVERAGE DAILY TRAFFIC AT PORTABLE TRAFFIC COUNT STATIONS -

STATION	1990	1991	1992	1993	1994	1995	1996	1997	1998	1999
31-0118	US-395, S/B off-ramp of the Lakeview Intch "Exit 42", .1 mi N of SR-428.									
HRLY 98	175	185	210	225	235	215	185	215	200	240
31-0120	SR-429, 150' N of List Country Rd.									
HRLY 96	2070	2100	2290	2560	2680	2850	2650	2850	2800	2600
31-0121	US-395, S/B on-ramp of the Lakeview Intch "Exit 42", 200' S of the cattle guard.									
HRLY 99	1725	1680	1830	2035	2135	2255	2335	2320	2350	2100
31-0123	US-395, N/B off-ramp of the Lakeview Intch "Exit 42", 20' S of the "Exit 42" sign.									
HRLY 99	1725	1610	1630	1865	1960	2045	2030	1980	1965	1780
31-0124	US-395, N/B on-ramp of the Lakeview Intch "Exit 42", .2 mi N of SR 428.									
HRLY 99	175	190	210	220	230	210	180	220	205	250
31-0125	SR-428 (East Lake Bl), 100' E of the N/B ramps of the Lakeview Intch "Exit 42".									
HRLY 99	1800	1810	1880	1980	2020	2330	2400	2400	2350	2200
31-0126	SR-429 (Bowers Rd), .3 mi S of the S branch of SR-877 (Franktown Rd).									
HRLY 99	965	1010	1110	1100	1150	1755	1600	1900	1800	1700
31-0127	SR-877 (Franktown Rd), .1 mi N of the jct with SR-429 (Bowers Rd).									
HRLY 99	475	500	505	625	650	690	530	530	530	570
31-0128	SR-429 (Bowers Rd), .4 mi N of SR-877 (Franktown Rd) at mp 2.									
HRLY 99	680	725	785	740	775	1335	1250	1450	1400	1300
31-0129	SR-877 (Franktown Rd), .2 mi S of SR-429 (Bowers Rd).									
HRLY 99	345	390	385	430	450	440	440	440	440	420
31-0130	SR-429 (Bowers Rd), .6 mi N of SR-877 (Franktown Rd).									
HRLY 99	785	860	1090	1210	1270	1260	1200	1400	1300	1300
31-0132	US-395-SR-430, .7 mi S of E Lake Bl at Washoe Hill.									
HRLY 99	22100	22950	25000	25355	26600	27900	29300	30200	30800	31000

WASHOE COUNTY

TABLE 3 - ANNUAL AVERAGE DAILY TRAFFIC AT PORTABLE TRAFFIC COUNT STATIONS -

STATION	1990	1991	1992	1993	1994	1995	1996	1997	1998	1999
31-0133	Eastlake Bl, .7 mi S of US-395.									
HRLY 99						4025	4500	4200	4350	4450
31-0134	US-395/SR-430, in Pleasant Valley at mp12 N of Washoe Hill.									
HRLY 99	25100	25950	28100	28850	29400	30725	32200	31400	33500	35000
31-0135	US-395/SR-430, .5 mi S of SR-431 (Mt Rose Hw).									
HRLY 99	28300	28400	29125	29700	30300	31000	33200	32600	35700	38000
31-0136	SR-431 (Mt Rose Hw), .2 mi W of US-395.									
HRLY 99	8530	8185	8590	10500	11000	11700	5750	5800	5900	6200
31-0137	SR-341 (Geiger Grade), .4 mi E of US-395/SR-430.									
HRLY 99	8450	8610	9250	9900	10400	10700	10900	11400	11900	11500
31-0138	US-395/SR-430, .25 mi N of SR-341 (Geiger Grade) & SR-431 (Mt Rose Hw).									
HRLY 96	40300	40700	42445	44100	45400	48100	50000	46215	47935	47400
31-0139	US-395/SR-430 (S Virginia St), .2 mi N of Foothill Rd & S Meadows Pk.									
HRLY 00	46800	51700	53675	55875	57475	60870	21300	19800	19500	19500
31-0140	SR-671 (Holcomb Ln), .1 mi W of SR-430 (S Virginia St).									
HRLY 98	1200	1200	1390	1545	1835	1890	2500	2600	2650	2450
31-0141	SR-671 (W Holcomb Ln), .1 mi W of Thomas Creek Rd.									
HRLY 98	1835	1675	1700	1890	2190	2240	2000	2150	1700	1650
31-0142	SR-430 (S Virginia St), .5 mi S of Longley Ln.									
HRLY 00	26900	27700	26100	27900	25670	26400	21900	23000	22600	23700
31-0143	Longley Ln, .2 mi E of SR-430 (S Virginia St).									
HRLY 98					17450	11200	11300	11400	12300	9750
31-0145	Lakeside Dr, .2 mi S of SR-671 (Huffaker Ln).									
HRLY 00	3030	2900	2925	3250	3130	3090	2600	2700	2500	3500

WASHOE COUNTY

TABLE 3 - ANNUAL AVERAGE DAILY TRAFFIC AT PORTABLE TRAFFIC COUNT STATIONS -

STATION	1990	1991	1992	1993	1994	1995	1996	1997	1998	1999
31-0146	SR-430 (S Virginia St), .2 mi S of Del Monte Ln.									
HRLY 99	24700	24400	25400	25900	26710	26900	22300	23500	23100	24000
31-0147	SR-430 (S Virginia St), 150' S of Delucchi Ln.									
HRLY 00	23660	23150	23900	25400	25100	25500	25100	23900	25100	26000
31-0148	SR-650 (McCarran Bl), 250' E of Kietzke Ln.									
HRLY 00	12665	13500	14400	17000	17300	18600	21200	23800	24000	27000
31-0149	SR-430 (N Virginia St), 200' S of Sierra St for N/B & 75' N of 17th St for S/B.									
HRLY 98	12350	10350	11600	10500	10080	9350	8100	9400	9700	11000
31-0150	SR-660 (N Sierra St), 400' S of SR-430 (N Virginia St).									
HRLY 99	7285	6795	6650	6390	7300	7430	7300	7900	7950	8550
31-0151	SR-430 (N Virginia St), .4 mi N of N McCarran Bl.									
HRLY 98	16860	16200	17500	17200	17025	17200	17500	17400	17200	20000
31-0152	SR-430 (N Virginia St), 400' S of the rd to Black Springs for S/B & 200' S for N/B.									
HRLY 98	13025	13200	13000	12800	12055	13300	13300	13600	13300	14500
31-0154	US-395, .1 mi N of the N/B on-ramp of the Golden Valley Intch "Exit 73".									
HRLY 00	36820	37410	39085	39380	41345	42450	44915	45430	45025	45875
31-0155	US-395, 200' S of the N/B off-ramp of the Stead Intch "Exit 76".									
	26850	27210	28465	29990	31955	33290	33995	35130	34520	35515
31-0156	US-395, .15 mi N of the RxR underpass N of Stead Intch "Exit 76".									
HRLY 00	14735	15130	15955	16820	17725	19235	19735	20515	20180	21170
31-0157	US-395, N/B off-ramp of the Stead Bl Intch "Exit 76", 30' N of "Exit" sign.									
HRLY 00	6490	6435	6690	7020	7510	7535	7775	8010	7600	7685
31-0161	US-395, S/B on-ramp of the Stead Bl Intch "Exit 76", .1 mi S of the cross traffic rd.									
HRLY 00	6320	6385	6615	6945	7505	7415	7350	7575	7710	7290

WASHOE COUNTY

TABLE 3 - ANNUAL AVERAGE DAILY TRAFFIC AT PORTABLE TRAFFIC COUNT STATIONS -

STATION	1990	1991	1992	1993	1994	1995	1996	1997	1998	1999
31-0162	SR-651 (McCarran Bl), 500' W of Kietzke Ln.									
HRLY 00	18375	20300	21550	21600	21500	22400	23300	22600	22800	23600
31-0163	Longley Ln, 300' S of Peckham Ln.									
HRLY 99					12670	11700	11600	11600	13200	12000
31-0164	Longley Ln, 175' N of Peckham Ln.									
HRLY 00					13560	13100	15500	12800	13200	12000
31-0166	Peckham Ln, .2 mi E of Persimmon Rd.									
HRLY 00	13800	12800	13000	12900	13450	13500	13500	13800	12400	13100
31-0167	SR-430 (S Virginia St), 350' S of SR-667 (Kietzke Ln).									
HRLY 99	28700	28500	27400	26300	26920	26400	25200	22700	25400	34000
31-0168	SR-430 (S Virginia St), 200' N of Redfield Pk.									
HRLY 99	23800	23250	23900	23500	23590	22700	22400	20200	22600	30500
31-0169	SR-667 (Kietzke Ln), 150' S of Peckham Ln at S end of divider.									
HRLY 99	12400	11900	11200	11800	12500	12000	13000	14100	14200	11300
31-0170	Peckham Ln, .2 mi E of Kietzke Ln, under the IR-580 overpass.									
HRLY 97						17000	17700	17300	17900	17800
31-0171	SR-667 (Kietzke Ln), .1 mi N of Peckham Ln.									
HRLY 97	22200	20850	20800	20900	21400	20000	22200	24000	24000	19100
31-0172	Peckham Ln, 100' E of SR-430 (S Virginia St).									
HRLY 97					13800	13100	14300	13400	13800	12600
31-0173	SR-430 (S Virginia St), .2 mi N of Peckham Ln.									
HRLY 99	28000	27300	28000	28300	27900	27900	27700	24900	27900	30000
31-0174	Moana Ln, 300' W of SR-430 (S Virginia St).									
HRLY 98	18000	17500	18400	17800	18400	18200	17500	17600	17200	16700

WASHOE COUNTY

TABLE 3 - ANNUAL AVERAGE DAILY TRAFFIC AT PORTABLE TRAFFIC COUNT STATIONS -

STATION	1990	1991	1992	1993	1994	1995	1996	1997	1998	1999
31-0176	Plumas St, 100' S of Moana Ln.									
HRLY 00					8200	9800	9400	9050	8300	9100
31-0177	Plumas St, .2 mi N of Moana Ln.									
HRLY 00	13575	16500	14800	12600	13400	14700	16100	16300	14300	16300
31-0178	SR-430 (S Virginia St), .1 mi S of Gentry Wy.									
HRLY 99	34400	31200	34900	31300	30845	29900	29300	26400	32300	30500
31-0181	SR-667 (Kietzke Ln), .2 mi N of Gentry Wy.									
HRLY 97	26200	25500	25000	25600	27700	23700	26700	27200	27200	26500
31-0184	SR-430 (S Virginia St), 200' S of Hillcrest Dr.									
HRLY 99	35000	33350	33550	35200	32075	33300	31600	30700	31000	30500
31-0185	SR-653 (E Plumb Ln), .1 mi E of SR-430 (S Virginia St) & 150' W of Locust St.									
HRLY 99	22400	21650	21150	23000	23500	21400	22400	22300	22300	22500
31-0186	SR-430 (S Virginia St), 150' N of SR-653 (W Plumb Ln).									
HRLY 99	33700	31600	31800	33400	28600	29700	29900	29000	29500	29000
31-0188	SR-663 (Wells Av), .2 mi N of SR-430 (S Virginia St) & 50' S of Colorado St.									
HRLY 99					9970	10500	10500	10000	10000	9900
31-0189	SR-430 (S Virginia St), 500' S of Vassar St.									
HRLY 97		23450	23600	25600	26290	27400	19400	18700	18700	20000
31-0190	SR-653 (E Plumb Ln), 300' W of SR-667 (Kietzke Ln).									
HRLY 99	27800	27550	27450	27800	28300	25800	27200	27300	27300	27700
31-0191	SR-667 (Kietzke Ln), 300' S of SR-653 (E Plumb Ln).									
HRLY 97	27900	25750	26000	26200	27200	25300	27000	26600	25700	27000
31-0192	SR-653 (E Plumb Ln), 300' E of SR-667 (Kietzke Ln).									
HRLY 99	28200	28150	28000	29200	28900	27200	29000	27600	29000	31800

WASHOE COUNTY

TABLE 3 - ANNUAL AVERAGE DAILY TRAFFIC AT PORTABLE TRAFFIC COUNT STATIONS -

STATION	1990	1991	1992	1993	1994	1995	1996	1997	1998	1999
31-0193	SR-653 (E Plumb Ln), 250' W of Terminal Wy.									
HRLY 99	13400	13150	13800	15300	15000	15400	17400	16500	16200	17500
31-0194	SR-667 (Kietzke Ln), 400' N of SR-653 (E Plumb Ln).									
HRLY 97	24250	22600	23000	23600	22300	22200	23500	24100	24100	24150
31-0195	SR-653 (W Plumb Ln), 200' E of Plumas St.									
HRLY 00	19600	19200	18900	19100	19000	17400	18200	17900	16800	19500
31-0197	SR-653 (W Plumb Ln), .1 mi E of Arlington Av & 100' W of Lander St.									
HRLY 00				21000	19000	17400	19500	18200	17500	18600
31-0203	Arlington Av, 250' S of SR-653 (W Plumb Ln).									
HRLY 00					9000	8790	7350	8400	7950	7950
31-0204	Skyline Bl, 75' W of Sharon Wy.									
HRLY 00					4800	5300	4430	4350	4000	3800
31-0205	Skyline Bl, 400' W of Cashill Bl.									
HRLY 00	2780	2970	3025	3100	4000	3780	3700	3650	3600	3300
31-0208	SR-653 (W Plumb Ln), 300' E of Hunter Lake Dr.									
HRLY 00	12300	12650	12100	12300	12900	11300	12900	13300	12800	14400
31-0209	SR-653 (W Plumb Ln), 150' W of Hunter Lake Dr.									
HRLY 00	8375	8415	7990	8100	8400	7570	8600	8500	8100	9300
31-0210	SR-653 (W Plumb Ln), 200' E of Alexander Hamilton Dr.									
HRLY 00	5805	6050	5660	5600	6100	5630	6400	6500	6200	7100
31-0211	Mayberry Dr, .9 mi E of the bridge over the Truckee River & .1 mi W of Fenno Rd.									
HRLY 99					2120	2185	2600	2950	3000	3150
31-0213	SR-647 (4th St), .2 mi W of Mayberry Dr.									
HRLY 00	4000	3600	4655	4045	5000	4825	5400	5400	5500	5900

WASHOE COUNTY

TABLE 3 - ANNUAL AVERAGE DAILY TRAFFIC AT PORTABLE TRAFFIC COUNT STATIONS -

STATION	1990	1991	1992	1993	1994	1995	1996	1997	1998	1999
31-0214	SR-647 (4th St), .1 mi E of Mayberry Dr.									
HRLY 00	2775	2575	3315	2830	3600	3440	3500	3500	4550	4750
31-0215	Plumas St, 50' S of California Av.									
HRLY 00	9050	9065	9680	9900	8100	9900	8300	9500	8200	8750
31-0216	SR-660 (S Sierra St), 150' N of California Av.									
HRLY 00					8900	8700	8800	8700	8900	9800
31-0218	SR-430 (S Virginia St), 100' N of Stewart St.									
HRLY 00	20000	17050	17800	18225	18700	19500	18700	18100	18300	18500
31-0223	SR-663 (Wells Av), 70' S of Stewart St.									
HRLY 00					15000	15200	17200	17500	17100	18000
31-0224	SR-667 (Kietzke Ln), 150' S of Mill St & 30' N of Stewart St.									
HRLY 99	26200	24550	25100	26100	26400	26200	27300	28300	26800	26850
31-0225	SR-647 (W 4th St), .15 mi W of SR-648 (W 2nd St).									
HRLY 00	6870	6950	7440	8100	10000	8620	8300	8300	10600	10200
31-0226	SR-648 (W 2nd St), .1 mi E of SR-647 (W 4th St).									
HRLY 99	5970	5760	5140	4450	5200	5440	5000	5000	4850	5400
31-0227	SR-647 (W 4th St), .35 mi E of SR-648 (W 2nd St).									
HRLY 00	6735	6815	7210	7850	8800	8300	7800	7700	7300	9650
31-0229	SR-648 (W 2nd St), 200' W of Ralston St.									
HRLY 00					7200	7000	6900	6300	6350	5200
31-0231	SR-648 (W 2nd St), 200' E of Ralston St.									
HRLY 00						6910	7000	7000	6700	7350
31-0232	SR-648 (W 2nd St), 200' W of SR-660 (Sierra St).									
HRLY 97							8600	8900	8600	8650

TABLE 3 - ANNUAL AVERAGE DAILY TRAFFIC AT PORTABLE TRAFFIC COUNT STATIONS -

STATION	1990	1991	1992	1993	1994	1995	1996	1997	1998	1999
31-0233	SR-660 (N Sierra St), 75' S of SR-648 (W 2nd St).									
HRLY 99					8000	7820	7200	7600	7700	8500
31-0235	SR-648 (W 2nd St), 100' W of SR-430 (N Virginia St).									
HRLY 00					10200	8800	8300	9700	9300	9350
31-0236	SR-430 (N Virginia St), 100' N of SR-648 (W 2nd St).									
HRLY 00					13900	14000	14200	13800	14900	13500
31-0237	SR-648 (E 2nd St), 150' E of SR-430 (N Virginia St).									
HRLY 97						5830	9600	8400	9600	9650
31-0239	Kuenzli St, W of the Truckee River Bridge at the separation of E/B & W/B lanes.									
HRLY 99					5700	5820	9900	7400	7700	7600
31-0240	SR-648 (E 2nd St), at the westend of the Truckee River Bridge.									
HRLY 98							3300	3300	5050	5250
31-0242	SR-663 (Wells Av), 100' S of SR-648 (E 2nd St).									
HRLY 99							20500	21600	20600	19500
31-0244	Kuenzli Ln, 25' E of Park St.									
HRLY 99					6600	6740	6750	7300	7600	7500
31-0245	Kuenzli Ln, 250' E of SR-663 (Wells Av).									
HRLY 00	6660	6600	6200	5835	5900	6080	5850	6200	6100	6000
31-0249	SR-648 (E 2nd St), 300' W of SR-667 (Kietzke Ln).									
HRLY 98						13300	14900	14900	15000	16000
31-0250	SR-667 (Kietzke Ln), 250' S of SR-648 (E 2nd St).									
HRLY 99	19900	17800	18000	18800	19100	18900	19000	19800	18900	20700
31-0251	SR-648 (E 2nd St), .2 mi E of SR-667 (Kietzke Ln).									
HRLY 00	17275	15500	15200	16300	16600	15900	16900	17700	17700	17300

WASHOE COUNTY

TABLE 3 - ANNUAL AVERAGE DAILY TRAFFIC AT PORTABLE TRAFFIC COUNT STATIONS -

STATION	1990	1991	1992	1993	1994	1995	1996	1997	1998	1999
31-0253	SR-648 (Glendale Av), .1 mi W of SR-650 (McCarran Bl).									
HRLY 99	13650	13200	13150	14300	14640	14400	14700	14500	14500	13600
31-0254	SR-650 (McCarran Bl), .1 mi N of SR-648 (Glendale Av).									
HRLY 99	29500	28150	27300	29500	30250	30600	29900	30200	29300	32000
31-0255	SR-650 (McCarran Bl), .1 mi S of SR-648 (Glendale Av).									
HRLY 96	20000	19300	17550	19950	20330	20600	21900	21900	20600	21400
31-0256	East Greg St, 100' E of SR-650 (McCarran Bl).									
					16900	17200	16700	16800	17100	19700
31-0257	SR-650 (McCarran Bl), .5 mi N of Mill St.									
HRLY 96	21750	20800	20750	21800	23200	23300	23200	23100	24300	25700
31-0258	SR-650 (McCarran Bl), .1 mi S of Mill St.									
HRLY 99	17000	16000	16400	16400	17900	18500	18500	19200	19600	20900
31-0259	SR-657 (Keystone Av), .1 mi S of I-80 & 100' N of 5th St.									
HRLY 00	27300	29500	29800	32700	32800	34200	35000	33500	32000	33500
31-0260	SR-647 (W 4th St), 295' E of SR-657 (Keystone Av).									
HRLY 00	11250	11350	10850	11250	11700	9965	12600	12400	11800	13300
31-0261	SR-647 (W 4th St), 120' E of Washington St.									
HRLY 00	11400	11500	11000	12900	13400	10700	12600	12900	13600	15300
31-0264	SR-647 (W 4th St), 130' E of Ralston St.									
HRLY 00	14000	12300	11600	12850	13500	10000	12500	13700	14100	15900
31-0265	SR-647 (W 4th St), 150' W of SR-660 (N Sierra St).									
HRLY 00	14700	14000	13250	15400	16000	11900	14000	13400	14900	16700
31-0266	SR-660 (N Sierra St), 150' S of SR-647 (W 4th St).									
HRLY 00					20200	19700	10500	11100	10900	12000

WASHOE COUNTY

TABLE 3 - ANNUAL AVERAGE DAILY TRAFFIC AT PORTABLE TRAFFIC COUNT STATIONS -

STATION	1990	1991	1992	1993	1994	1995	1996	1997	1998	1999
31-0267	SR-660 (N Sierra St), 75' S of W 5th St.									
HRLY 98							10200	10200	10000	11400
31-0268	SR-647 (W 4th St), 60' E of Sierra St.									
HRLY 00	15100	14400	14400	15000	15600	15100	14000	14900	15800	16400
31-0269	SR-430 (N Virginia St), 300' N of SR-647 (4th St).									
HRLY 98					13000	13100	13400	13400	12700	10500
31-0270	SR-647 (E 4th St), 150' E of SR-430 (N Virginia St).									
HRLY 00	13900	13900	13400	14700	13700	13200	13300	14100	14100	13500
31-0273	SR-660 (N Sierra St), 75' S of Imperial Wy.									
HRLY 99	8210	7505	7525	7615	7900	8110	7700	8000	8600	9200
31-0274	SR-647 (E 4th St), 200' W of SR-663 (Wells Av).									
HRLY 00	12850	14600	14000	15335	14200	13700	14300	13900	13600	13300
31-0275	SR-663 (Wells Av) underpass, 150' N of SR-647 (4th St).									
HRLY 00						1930	1600	1650	1500	1400
31-0276	SR-647 (E 4th St), 220' E of SR-663 (Wells Av).									
HRLY 00	13200	13450	13000	12675	13700	13200	13500	13400	13100	11800
31-0279	SR-663 (Wells Av), 200' N of 6th St for S/B & 100' N of 6th St for N/B.									
HRLY 99						30800	30100	32000	30200	29000
31-0280	SR-647 (E 4th St), 150' W of Tacchino St.									
HRLY 00	13300	12450	11350	14000	14400	14700	14200	14300	14000	16100
31-0282	IR-80, E/B off-ramp of the Fourth St Intch "Exit 16", 400' W of " Victorian Av " .									
HRLY 00	4140	4585	4445	4015	4265	4670	4880	4860	5570	4780
31-0283	IR-80, E/B on-ramp of the Fourth St Intch "Exit 16", at IR-80.									
HRLY 00	2945	2700	2440	2920	3000	2810	2735	3145	2660	2800

TABLE 3 - ANNUAL AVERAGE DAILY TRAFFIC AT PORTABLE TRAFFIC COUNT STATIONS -

STATION	1990	1991	1992	1993	1994	1995	1996	1997	1998	1999
31-0284	IR-80, W/B off-ramp of the Fourth St Intch "Exit 16", at IR-80.									
HRLY 97	2560	2560	2300	2415	2730	2885	2920	2655	3640	2800
31-0285	IR-80, W/B on-ramp of the Fourth St Intch "Exit 16", .15 mi W of "B" St.									
HRLY 00	5265	5280	5140	5010	5130	5900	5160	5695	4500	4200
31-0287	SR-647 (Victorian Av), btwn SR-646 (Prater Wy) & SR-667 (Kietzke Ln).									
HRLY 98					6720	7370	6600	5600	5950	5950
31-0288	SR-646 (Prater Wy), 100' E of SR-647 (Victorian Av).									
HRLY 98					10740	10600	10800	10300	10900	12000
31-0289	SR-646 (Prater Wy), 150' W of 22nd St.									
HRLY 98						13200	13700	14000	14000	13900
31-0290	El Rancho Dr, 150' N of Prater Wy.									
HRLY 98	14650	14300	14600	14150	15160	16000	16500	15600	16900	19000
31-0292	SR-668 (Rock Bl), 200' S of SR-647 (Victorian Av).									
	24800	25050	25600	23900	23950	24600	24300	23800	24100	24700
31-0293	IR-80, W/B off-ramp of the Rock Bl Intch "Exit 17".									
HRLY 00	2720	3260	3010	3055	3250	3640	3495	3625	3495	3490
31-0294	IR-80, W/B on-ramp of the Rock Bl Intch "Exit 17".									
HRLY 00	7450	8345	8735	8775	8870	8840	8880	9385	8785	8330
31-0295	IR-80, E/B off-ramp of the Rock Bl Intch "Exit 17".									
HRLY 00	6055	6365	6875	6595	6895	7300	7305	7040	6975	6530
31-0296	IR-80, E/B on-ramp of the Rock Bl Intch "Exit 17".									
HRLY 00	3210	3525	3275	3775	3760	3635	3745	3865	3310	3480
31-0298	SR-668 (Rock Bl), 200' N of SR-648 (Glendale Av) & 50' S of Saber Av.									
HRLY 99	24600	23700	24100	24600	24970	25200	24600	24400	25100	25900

WASHOE COUNTY

TABLE 3 - ANNUAL AVERAGE DAILY TRAFFIC AT PORTABLE TRAFFIC COUNT STATIONS -

STATION	1990	1991	1992	1993	1994	1995	1996	1997	1998	1999
31-0299	SR-647 (Victorian Av), 250' W of SR-668 (Rock Bl).									
HRLY 98			9855	10050	8840	10600	9500	9300	9500	9000
31-0300	SR-647 (Victorian Av), 100' E of SR-668 (Rock Bl).									
HRLY 98					10830	8650	9300	10600	10500	10100
31-0302	SR-445 (Pyramid Wy), 100' N of SR-647 ("Victorian Av").									
	13150	13200	13700	14100	16395	16500	17000	14300	14300	16200
31-0304	IR-80, W/B on-ramp of the Pyramid Intch "Exit 18".									
HRLY 00	8425	9775	9690	9475	9915	9880	10175	11115	10450	11130
31-0306	IR-80, E/B off-ramp of the Pyramid Intch "Exit 18", 30' E of E/B I-80.									
HRLY 00	8760	10150	10025	9680	10140	10500	10815	10590	9955	11000
31-0310	IR-80, E/B off-ramp of the E McCarran Intch "Exit 19".									
HRLY 99	10170	10100	10470	11475	11630	11730	11700	11550	8380	11580
31-0311	IR-80, W/B on-ramp of the E McCarran Intch "Exit 19".									
HRLY 00	8650	8175	8540	9040	9200	9140	9415	8820	7605	8810
31-0312	SR-647 (Victorian Av), 250' W of Stanford Wy & 50' E of First St.									
HRLY 98					9340	8625	9400	9800	8900	7600
31-0313	SR-650 (McCarran Bl), 150' N of I-80.									
HRLY 99	34300	32200	27300	36000	28530	38200	38300	38100	36000	39300
31-0314	SR-646 (Prater Wy), 150' E of SR-650 (McCarran Bl).									
HRLY 99					21020	20900	20900	21200	20900	21200
31-0315	SR-650 (McCarran Bl), .3 mi W of SR-646 (Prater Wy).									
HRLY 98	18300	18900	18600	18550	18945	20200	21900	22300	24200	23300
31-0316	SR-650 (McCarran Bl), 150' W of York Wy.									
HRLY 98	13800	13200	13200	13600	14265	15200	15500	16900	17900	17200

WASHOE COUNTY

TABLE 3 - ANNUAL AVERAGE DAILY TRAFFIC AT PORTABLE TRAFFIC COUNT STATIONS -

STATION	1990	1991	1992	1993	1994	1995	1996	1997	1998	1999
31-0317	SR-667 (Kietzke Ln), .2 mi S of Victorian Av & 200' S of the SPRR overpass.									
HRLY 99	15300	13550	13700	13500	14510	14400	14100	14700	14700	15500
31-0318	SR-663 (Wells Av), 200' N of Sadler Wy.									
HRLY 98						11100	10800	11100	11200	11800
31-0319	Sutro St, 300' N of Oddie Bl.									
HRLY 00					13200	13800	13400	13700	13700	16400
31-0320	SR-663 (Oddie Bl), .1 mi E of Sutro St.									
HRLY 00	12100	10050	10450	10125	10800	10600	10300	11000	11400	11900
31-0321	SR-663 (Oddie Bl), 100' W of the S/B on-ramp to US-395.									
HRLY 00	16000	14250	14250	14385	14235	17400	16900	15100	15700	15900
31-0322	US-395, S/B off-ramp of the Oddie Bl Intch "Exit 69", 75' N of Oddie Bl.									
HRLY 00	1840	2120	2175	2325	2225	2170	2065	2115	2125	2400
31-0323	US-395, S/B Loop on-ramp of the Oddie Bl Intch "Exit 69", 100' N of US-395.									
HRLY 00	4040	5175	5150	5070	5250	5270	6045	6350	5685	6450
31-0324	US-395, N/B on-ramp of the Oddie Bl Intch "Exit 69", .1 mi N of Oddie Bl.									
HRLY 98	1780	2025	1955	2145	2080	1970	2100	2005	2250	2600
31-0325	US-395, N/B off-ramp of the Oddie Bl Intch "Exit 69", 200' N of US-395.									
HRLY 00	7125	7625	7560	7845	7800	7500	7650	9695	8290	8770
31-0326	US-395, S/B on-ramp of the Oddie Bl Intch "Exit 69", 300' N of US-395.									
HRLY 99	1570	1745	1735	2020	2090	1845	2420	2600	2095	2300
31-0328	SR-663 (Oddie Bl), .1 mi W of Silverada Bl.									
HRLY 99	22500	23700	23900	24365	23680	25400	26200	26300	27300	27500
31-0329	SR-663 (Oddie Bl), 240' E of Mall Dr.									
HRLY 99	19600	19050	19000	18725	16940	18100	18600	20100	20900	20400

WASHOE COUNTY

TABLE 3 - ANNUAL AVERAGE DAILY TRAFFIC AT PORTABLE TRAFFIC COUNT STATIONS -

STATION	1990	1991	1992	1993	1994	1995	1996	1997	1998	1999
31-0331	SR-663 (Oddie Bl), .1 mi E of El Rancho Dr.									
HRLY 99	17900	17150	16000	14950	13820	14300	16600	17100	17800	18600
31-0334	SR-445 (Pyramid Wy), btwn "E" St & "F" St.									
HRLY 99	13950	14000	14800	13825	15890	16300	17600	15800	15800	17900
31-0335	SR-445 (Pyramid Wy), 200' S of "H" St.									
HRLY 99	16950	17000	17600	18600	19410	20400	21000	20200	20200	21000
31-0336	SR-445 (Pyramid Wy), 100' N of "J" St.									
HRLY 99	17350	17600	18200	17700	19200	19600	20200	20900	20900	21700
31-0337	SR-445 (Pyramid Wy), 140' S of Gault Wy.									
HRLY 99	11895	11700	12200	12425	13540	14000	15700	16200	15200	17800
31-0338	SR-445 (Pyramid Wy), 220' N of Emerson Wy.									
HRLY 98	10820	10835	11800	13000	13300	18300	21000	22500	24800	23500
31-0340	SR-445 (Pyramid Hw), .9 mi N of Queens Wy.									
HRLY 99	8680	9675	10500	12700	15900	17600	19700	21100	24000	22700
31-0341	Wedekind Rd, .15 mi W of SR-445 (Pyramid Wy).									
HRLY 98	935	985	1040	960	1050	1005	950	1050	1050	1280
31-0344	Clear Acre Ln, 420' S of El Rancho Dr.									
HRLY 99	16050	17800	18400	18700	18100	18700	19000	18600	21100	23300
31-0345	Sun Valley Dr, 840' N of El Rancho Dr.									
HRLY 99	22775	24400	25200	25800	26300	28200	30700	33200	32000	33600
31-0346	Sun Valley Dr, 405' S of 7th Av.									
HRLY 99	10400	11050	11350	11900	13100	14100	13500	14800	15800	17500
31-0347	SR-445 (Pyramid Hw), 100' N of Sunset Springs Bl & Egyptian Bl.									
HRLY 99	2115	2055	2125	2850	3200	3600	4000	4100	4550	4650

WASHOE COUNTY

TABLE 3 - ANNUAL AVERAGE DAILY TRAFFIC AT PORTABLE TRAFFIC COUNT STATIONS -

STATION	1990	1991	1992	1993	1994	1995	1996	1997	1998	1999
31-0348	SR-445 (Pyramid Rd), 1.2 mi S of SR-446 to Nixon & .1 mi N of mp-30.									
	900	850	855	960	1000	1120	1250	1050	1150	1050
31-0349	SR-446 to Nixon, .4 mi E of SR-445 (Pyramid Rd).									
HRLY 00	530	445	465	500	490	525	560	480	480	460
31-0350	SR-445 (Sutcliffe Rd), 1.1 mi N of SR-446 to Nixon.									
HRLY 00	1015	825	900	940	980	1165	1300	1100	930	860
31-0351	SR-445 (Sutcliffe Rd) N of Sutcliffe, .2 mi N of mp SR-445/WA-36.									
HRLY 00	485	360	300	550	655	650	645	640	540	560
31-0352	SR-447 (Nixon Rd), 8.7 mi N of Freemont St in Nixon & .4 mi S of mp SR-447/WA-25.									
HRLY 00	465	420	380	405	560	485	540	590	640	670
31-0353	SR-447 (Nixon Rd), .2 mi N of SR-446 to Sutcliffe.									
HRLY 00	1075	970	1145	1085	1195	1155	1300	1300	1400	1300
31-0354	SR-447 (Nixon Rd), 300' S of SR-446 to Sutcliffe.									
HRLY 00	890	890	1000	1090	1250	1195	1350	1110	1200	1100
31-0355	SR-447 (Nixon Rd), 1.1 mi N of SR-427 in Wadsworth.									
HRLY 00	770	915	1050	895	910	865	1150	1160	1200	1100
31-0356	US-395, btwn the Oddie Bl Intch "Exit 69" & the McCarran Bl Intch "Exit 70".									
HRLY 98	52445	56270	60335	59000	64280	69340	70535	78445	81285	80980
31-0357	US-395, S/B on-ramp of the Parr Bl Intch "Exit 72", .2 mi S of the cross traffic rd.									
HRLY 98	3510	3035	3050	2500	2910	3475	3630	3730	4330	4460
31-0358	US-395, N/B off-ramp of the Parr Bl Intch "Exit 72", begining at the W end of guardrail.									
HRLY 98	3460	3375	3630	3110	3140	3500	4135	4260	4825	4980
31-0359	Dandini Bl, 100' E of the N/B ramps of the Parr Intch "Exit 72".									
HRLY 99					3150	2835	3800	3220	7150	6600

WASHOE COUNTY

TABLE 3 - ANNUAL AVERAGE DAILY TRAFFIC AT PORTABLE TRAFFIC COUNT STATIONS -

STATION	1990	1991	1992	1993	1994	1995	1996	1997	1998	1999
31-0360	US-395, N/B on-ramp of the Parr Bl Intch "Exit 72", 300' N of the cross traffic rd.									
HRLY 98	865	550	635	495	550	520	650	590	875	1000
31-0361	US-395, S/B off-ramp of the Parr Bl Intch "Exit 72", .2 mi N of cross traffic rd.									
HRLY 98	930	585	715	500	625	535	690	600	840	1030
31-0362	Parr Bl, 100' W of the S/B ramps of the Parr Bl Intch "Exit 72".									
HRLY 97					6420	6770	6900	6300	7750	9700
31-0364	US-395, S/B off-ramp of the Panther Valley Intch "Exit 72 A", .2 mi W of the N/B US-395.									
HRLY 99	4325	4300	4320	5150	4405	4085	4405	4330	4600	4710
31-0365	US-395, S/B on-ramp of the Panther Valley Intch "Exit 72A", .2 mi W of US-395.									
HRLY 00	1050	1025	1080	460	1420	1780	1225	2100	1730	1770
31-0366	US-395, N/B off-ramp of the Panther Valley Intch "Exit 72A", 300' W of the US-395 overpass.									
HRLY 99	980	955	975	850	1260	1420	1385	1565	1585	1700
31-0367	US-395, N/B on-ramp of the Panther Valley Intch "Exit 72A", 300' W of the US-395 overpass.									
HRLY 00	4205	4000	4000	5430	4180	4175	4640	4550	4735	4750
31-0368	SR-431 (Mt Rose Hw), .1 mi S of Joy Lake Rd.									
HRLY 99	4990	4305	4540	5100	5760	5505	5200	5600	6200	6300
31-0369	SR-431 (Mt Rose Hw), .1 mi N of New Sky Tavern Ski Area.									
HRLY 98	4455	3900	4145	4700	5310	5000	4600	5400	5850	5950
31-0370	SR-878 to the Reno Ski Bowl, .3 mi E of Mt Rose Hw.									
HRLY 99	125	90	105	105	120	95	95	105	90	80
31-0371	SR-431 (Mt Rose Hw), 5 mi N of SR-28 & 100' W of mp 5.									
HRLY 98	3860	4010	4130	4500	5085	4905	4450	5500	5800	5900
31-0372	SR-431 (Mt Rose Hw), 100' N of SR-28 (Tahoe Bl).									
HRLY 99	4665	4195	4630	5050	5550	6060	6000	5300	5800	5900

TABLE 3 - ANNUAL AVERAGE DAILY TRAFFIC AT PORTABLE TRAFFIC COUNT STATIONS -

STATION	1990	1991	1992	1993	1994	1995	1996	1997	1998	1999
31-0373	SR-28 (Tahoe Bl), .1 mi E of SR-431 (Mt Rose Hw).									
HRLY 99	11240	9810	11200	11550	11660	11200	12600	12200	11500	12200
31-0374	SR-28 (Tahoe Bl), 350' W of SR-431 (Mt Rose Hw).									
HRLY 99	11970	10450	11350	12275	12100	11690	12700	12800	12100	12100
31-0377	SR-28 (Tahoe Bl), at the NV/CA Stateline.									
HRLY 99	13945	13700	13800	15075	15170	14700	15500	15100	14600	13500
31-0378	SR-28 (Tahoe Bl), .4 mi W of Village Bl.									
HRLY 99	10785	9855	10350	11000	10860	10400	11300	11200	11100	11000
31-0379	SR-28 (Tahoe Bl), 200' E of Village Bl.									
HRLY 99	11065	9990	10350	11000	11155	10700	11700	12200	11900	11900
31-0380	SR-28 (Tahoe Bl), .2 mi W of the E end of Lakeshore Bl.									
HRLY 99	5165	4335	4220	5010	5560	5340	5900	5800	5450	6200
31-0381	Lakeshore Bl, E end .1 mi W of SR-28 (Tahoe Bl).									
HRLY 97				1670	2335	2435	2300	1700	1850	1850
31-0382	SR-28 (Tahoe Bl), 200' E of the E end of Lakeshore Bl.									
HRLY 99	6575	5710	5645	6400	7300	7010	7700	6400	6000	7300
31-0384	SR-447 (Gerlach Rd), in the middle of Gerlach, 100' W of Bruno's Country Club.									
HRLY 00	625	610	555	510	710	850	740	720	720	750
31-0385	County Rd to Vya, 1.4 mi N of SR-447.									
HRLY 00										400
31-0388	Cedarville Rd, .1 mi N of the County Rd to Crutcher Springs.									
HRLY 00					180	220	205	215	215	220
31-0401	IR-80, .2 mi W of the Garson Rd Intch "Exit 4".									
HRLY 00	22900	23005	23885	23915	24020	25305	24045	25350	25275	28050

WASHOE COUNTY

TABLE 3 - ANNUAL AVERAGE DAILY TRAFFIC AT PORTABLE TRAFFIC COUNT STATIONS -

STATION	1990	1991	1992	1993	1994	1995	1996	1997	1998	1999
31-0402	US-395, .5 mi S of the cross traffic rd of the Bellevue Intch "Exit 42".									
HRLY 99	20955	21675	22660	22745	23930	25195	25525	26790	27285	28860
31-0404	SR-429 (Bowers Rd), .2 mi S of US-395.									
HRLY 99	1080	1140	1230	1665	1750	1735	1500	1700	1600	1600
31-0409	US-395, N/B off-ramp of the McCarran Intch "Exit 70", 500' N of the N/B lanes.									
HRLY 98	9740	10500	11260	10930	12930	14200	14810	16790	17595	18500
31-0410	US-395, S/B on-ramp of the McCarran Bl Intch "Exit 70".									
HRLY 00	11280	13100	12900	13265	13500	14800	15200	17265	19535	18500
31-0411	US-395, S/B off-ramp of the McCarran Bl Intch "Exit 70", 200' N of McCarran Bl.									
HRLY 99	3130	3250	3030	2815	3410	4435	4030	4130	4685	5050
31-0412	US-395, N/B on-ramp of the McCarran Intch "Exit 70", 300' N of McCarran Bl.									
HRLY 00	3370	3355	2195	1175	2175	3100	4205	3900	4350	5000
31-0414	SR-650 (McCarran Bl), .1 mi E of US-395.									
HRLY 99	19300	19050	20100	20155	26000	30000	30300	31800	30500	32000
31-0415	SR-651 (N McCarran Bl), 50' E of Clear Acre Ln.									
HRLY 00	25450	25300	28000	26500	28130	31700	30600	32300	31900	35900
31-0416	SR-651 (N McCarran Bl), .1 mi W of Clear Acre Ln, E of Hug High School.									
HRLY 00	18650	18600	19600	17900	18840	20900	21100	21500	22500	24700
31-0417	SR-430, 50' W of the S/B ramps of the Panther Valley Intch "Exit 72A".									
	11200	11000	10375	11200	12160	11460	11655	12545	14530	12930
31-0418	US-395, 500' N of the N/B on-ramp of the Parr Intch "Exit 72".									
HRLY 00	32750	34000	36070	34180	39680	41945	42335	45620	45750	46620
31-0419	US-395, N/B off-ramp of the Bellevue Intch "Exit 44", N of N/B US-395.									
HRLY 99	140	180	130	145	150	175	160	180	160	200

WASHOE COUNTY

TABLE 3 - ANNUAL AVERAGE DAILY TRAFFIC AT PORTABLE TRAFFIC COUNT STATIONS -

STATION	1990	1991	1992	1993	1994	1995	1996	1997	1998	1999
31-0420	US-395, N/B on-ramp of the Bellevue Intch "Exit 44", 300' S of cross traffic rd.									
HRLY 99	100	110	110	130	135	135	195	170	200	220
31-0423	US-395, S/B off-ramp of the Bellevue Intch "Exit 44", 100' S of US-395.									
HRLY 99	95	100	100	110	115	170	150	170	200	170
31-0425	US-395, S/B on-ramp of the Bellevue Intch "Exit 44", .1 mi S of the cross traffic rd.									
HRLY 99	135	120	120	125	130	135	145	120	120	150
31-0426	SR-447 (Gerlach Rd), 200' S of the RxR crossing, .1 mi E of Gerlach.									
HRLY 00	550	490	475	465	590	530	650	650	700	730
31-0427	SR-663 (Oddie Bl), 100' E of 12th St.									
HRLY 99	9170	9015	9190	9085	8140	7895	9000	9600	10000	9800
31-0428	IR-80, E/B on-ramp of the Keystone Intch "Exit 12", 350' E of Keystone Av.									
HRLY 00	13955	14800	15265	15800	16490	19000	19200	18220	18075	18200
31-0430	IR-80, W/B off-ramp of the Keystone Av Intch "Exit 12", 500' E of the cross traffic rd.									
HRLY 00	12105	14200	15220	14350	16300	18200	18480	16945	16825	17000
31-0431	IR-80, W of the Keystone Intch "Exit 12", 20' E of the Stoker Av Structure.									
HRLY 00	36385	38185	41730	44365	41145	48240	49255	53415	55895	59290
31-0432	IR-80, E of the Keystone Intch "Exit 12".									
HRLY 00	57545	62695	67915	69750	69255	79650	80325	82225	85055	88040
31-0433	IR-80, E/B off-ramp of the Virginia St Intch "Exit 13", 100' W of Sierra St.									
HRLY 00	4910	4830	4730	4570	3860	5095	4910	5415	5530	5670
31-0434	IR-80, E/B on-ramp of the Virginia St Intch "Exit 13", 300' E of Center St.									
HRLY 00	15820	14850	14000	14960	13195	15150	15890	15870	15280	15620
31-0435	IR-80, W/B off-ramp of the Virginia St Intch "Exit 13", 200' W of W/B I-80.									
HRLY 00	14515	13850	12555	14225	13560	14975	15655	15635	14755	15910

WASHOE COUNTY

TABLE 3 - ANNUAL AVERAGE DAILY TRAFFIC AT PORTABLE TRAFFIC COUNT STATIONS -

STATION	1990	1991	1992	1993	1994	1995	1996	1997	1998	1999
31-0436	IR-80, W/B on-ramp of the Virginia St Intch "Exit 13", 200' W of Sierra St.									
HRLY 00	5645	5400	5345	5245	4350	6010	5330	5610	5730	5810
31-0438	University Terrace, 380' E of Washington St.									
HRLY 99										3950
31-0439	IR-80, E of the Virginia St Intch "Exit 13".									
HRLY 00	77325	81165	84395	89120	87800	98960	101630	102705	103830	108090
31-0440	IR-80, E/B off-ramp of the Wells Av Intch "Exit 14",									
HRLY 00	3160	3800	4600	4430	3280	5520	5430	5575	5110	5470
31-0441	IR-80, E/B on-ramp of the Wells Av Intch "Exit 14", 120' W of I-80.									
HRLY 00	4810	5770	7975	8165	9820	9605	9850	10605	9825	8820
31-0443	IR-80, W/B off-ramp of the Wells Av Intch "Exit 14", 50' W of I-80.									
HRLY 00	5470	6185	7895	8135	9470	7910	8650	9255	8955	8940
31-0444	IR-80, W/B on-ramp of the Wells Av Intch, "Exit 14", 35' E of I-80.									
HRLY 00	3400	4100	4565	5035	4605	5595	6045	6225	5540	5910
31-0445	SR-663 (Wells Av), 150' N of the W/B ramps of the Wells Av Intch "Exit 14".									
HRLY 00						19000	16700	17300	17800	19000
31-0446	US-395, E/B off-ramp of the US-395 Intch "Exit 68", 75' E of I-80.									
	21700	23600	25710	26400	26310	28915	30600	33405	33835	27760
31-0447	IR-80, E/B off-ramp to N/B 395 "Exit 15" .									
HRLY 00	5400	6050	6735	6900	6140	6815	6900	7810	8995	7460
31-0448	IR-80, E/B off-ramp to S/B 395 "Exit 68".									
HRLY 00	16300	17550	18975	19500	20170	22100	23700	25595	24840	20300
31-0449	US-395, E/B on-ramp of the US-395 Intch "Exit 68", 50' W of the legs to E/B & W/B I-80.									
	26580	29950	31865	32935	32615	36250	37945	37900	38450	35000

WASHOE COUNTY

TABLE 3 - ANNUAL AVERAGE DAILY TRAFFIC AT PORTABLE TRAFFIC COUNT STATIONS -

STATION	1990	1991	1992	1993	1994	1995	1996	1997	1998	1999
31-0450	IR-80, W/B on-ramp from N/B US-395 "Exit 68".									
HRLY 00	14750	14750	16465	17500	17375	19250	19905	19575	22095	21500
31-0451	IR-80, E/B on-ramp from US-395 N/B "Exit 68".									
HRLY 00	11830	15200	15400	15435	15240	17000	17580	18325	16355	13500
31-0452	US-395, W/B off-ramp of the US-395 Intch "Exit 68", 35' W of I-80.									
	20770	22500	23985	25315	23915	25750	25800	25770	23585	26610
31-0453	IR-80, W/B off-ramp to S/B US-395 at "Exit 68".									
HRLY 00	14400	15700	17050	17950	16015	17405	17940	17660	15255	17760
31-0454	IR-80, W/B off-ramp to N/B 395 "Exit 68".									
HRLY 00	6370	6800	6935	7365	7900	8345	7860	8110	8330	8850
31-0455	US-395, W/B on-ramp of the US-395 Intch "Exit 68", 75' E of legs to E/B & W/B I-80.									
	9780	11915	13730	13630	12760	15130	15720	15890	17685	16500
31-0456	IR-80, E/B on-ramp from S/B 395 "Exit 68".									
HRLY 00	5540	6300	7170	7120	6700	7450	7600	8210	8525	8700
31-0457	IR-80, W/B on-ramp from S/B 395 "Exit 68".									
HRLY 00	4240	5615	6560	6510	6060	7680	8120	7680	9160	7800
31-0458	IR-80, 200' E of the E/B on-ramp of US-395 "Exit 15".									
	78495	85255	88920	93415	95315	99425	101010	106945	95335	106220
31-0459	US-395, N/B on-ramp of the Glendale Av Intch "Exit 67", 50' E of the N/B I-580.									
HRLY 00	5310	4780	5000	5500	6155	6805	6650	5970	5000	4850
31-0460	US-395, S/B off-ramp of the Glendale Av Intch "Exit 67".									
HRLY 00	5710	5475	5700	6295	6840	7000	7115	7200	5725	6000
31-0461	US-395, N of the Glendale Intch "Exit 67", .2 mi N of Glendale Av.									
HRLY 00	97290	105105	111140	111955	118235	125280	131130	142315	136515	133750

WASHOE COUNTY

TABLE 3 - ANNUAL AVERAGE DAILY TRAFFIC AT PORTABLE TRAFFIC COUNT STATIONS -

STATION	1990	1991	1992	1993	1994	1995	1996	1997	1998	1999
31-0462	US-395, 200' N of the I-80 Intch "Exit 68".									
HRLY 00	61560	66670	70650	69465	75035	79815	82485	92970	92980	93500
31-0463	SR-651 (N McCarran Bl), 740' W of Sutro St.									
HRLY 00	15000	14600	14250	13300	14430	15300	14600	15900	16300	18600
31-0464	SR-651 (N McCarran Bl), 400' E of N Virginia St.									
HRLY 00	13400	13150	12725	12300	13440	14000	14300	15100	17000	17800
31-0465	SR-650 (N McCarran Bl), 300' E of Probasco Wy.									
HRLY 98	15000	14700	14900	14975	15870	16800	17200	18700	19300	17500
31-0466	SR-650 (N McCarran Bl), 250' W of Probasco Wy.									
HRLY 98	15400	15300	15300	15650	16535	17600	17800	19700	20400	17800
31-0467	SR-650 (N McCarran Bl), 300' E of SR-445 (Pyramid Wy).									
HRLY 99	16250	16100	16050	16475	17590	19700	19300	20800	22900	20000
31-0468	US-395, btwn McCarran Intch "Exit 70" & Parr Intch "Exit 72", 100' N of Clear Acre underpass.									
HRLY 00	37925	39275	41400	38795	44555	47875	48760	52420	53190	54030
31-0469	IR-80, W/B loop on-ramp of the E McCarran Ave Intch "Exit 19", 275' E of McCarran Bl.									
HRLY 00	3010	2850	3130	3570	3720	3695	3845	3510	3015	3450
31-0470	US-395, N/B off-ramp of the Red Rock Intch "Exit 78", .1 mi S of the cross traffic rd.									
HRLY 97	1635	1540	1615	1950	2060	2720	3050	3255	3310	3455
31-0472	Silver Lake Rd, Red Rock Intch "Exit 78", 450' S of the Red Rock Rd.									
HRLY 98									2800	2900
31-0473	Red Rock Rd, .1 mi E of Moya Bl.									
HRLY 96						3625	3650	3700	4100	4150
31-0474	US-395, N/B on-ramp of the Red Rock Intch "Exit 78", 25' N of the cross traffic rd.									
HRLY 97	325	405	425	410	555	640	675	705	505	595

WASHOE COUNTY

TABLE 3 - ANNUAL AVERAGE DAILY TRAFFIC AT PORTABLE TRAFFIC COUNT STATIONS -

STATION	1990	1991	1992	1993	1994	1995	1996	1997	1998	1999
31-0476	US-395, S/B off-ramp of the Red Rock Intch "Exit 78", .1 mi N of the cross traffic rd.									
HRLY 97	300	415	405	395	410	510	650	575	500	600
31-0477	US-395, S/B on-ramp of the Red Rock Intch "Exit 78", 50' S of the cross traffic rd.									
HRLY 97	1250	1310	1400	1785	2060	2560	2950	3155	3215	3437
31-0480	FRWA23 W Frontage Rd (Old 395), 100' S of the cross traffic rd of the Red Rock Rd Intch "Exit 7									
HRLY 98									520	950
31-0481	US-395, .3 mi N of mp WA 37.									
HRLY 00	12475	13100	13770	13890	14570	15105	15060	14385	14660	15473
31-0484	W 7th St, 500' W of Conway Ln.									
HRLY 00	5950	5900	5845	6700	6990	6500	7200	7900	8150	8550
31-0485	W 7th St, 50' W of Wyoming Av.									
HRLY 99					8775	7805	7500	8100	8000	8400
31-0487	W 7th St, 300' W of Keystone Av.									
HRLY 98					13700	12000	12100	12800	13100	13000
31-0488	W 5th St, 150' W of Vine St.									
HRLY 00						8765	8600	8400	8600	8800
31-0490	W 6th St, 150' W of SR-430 (N Virginia St).									
HRLY 98							13000	11100	10100	11700
31-0491	E 6th St, 75' E of SR-430 (N Virginia St).									
HRLY 99					8500	10500	9200	9200	8600	7750
31-0492	E 6th St, 200' W of SR-663 (S Wells Av).									
HRLY 99				10400	9600	10700	9400	9900	9250	9150
31-0493	E 6th St, btwn Morrill Ave & Spokane St.									
HRLY 00					8600	9400	8900	8800	8400	9400

TABLE 3 - ANNUAL AVERAGE DAILY TRAFFIC AT PORTABLE TRAFFIC COUNT STATIONS -

STATION	1990	1991	1992	1993	1994	1995	1996	1997	1998	1999
31-0494	E 6th St, btwn Toano St & Montello St.									
HRLY 00					3900	4225	4000	3500	3800	5000
31-0495	SR-646 (Prater Wy), btwn 18th St & 19th St.									
HRLY 98				11300	12040	12300	12700	12700	12800	12600
31-0496	SR-646 (Prater Wy), btwn SR-668 (Rock Bl) & 16th St.									
HRLY 98					11680	11300	11700	12500	11900	11900
31-0497	SR-646 (Prater Wy), 100' E of SR-445 (Pyramid Wy).									
HRLY 99					16750	16100	16600	18800	17900	17300
31-0499	E Prater Wy, 150' E of Probasco Wy.									
HRLY 99						18500	20000	21100	20100	18400
31-0500	SR-646 (E Prater Wy), 150' W of SR-650 (N McCarran Bl).									
HRLY 99					23020	21600	23200	23400	22600	21800
31-0504	Mayberry Dr, 300' W of Hunter Lake Dr.									
HRLY 99					9000	7990	8400	8800	8950	9550
31-0505	Mayberry Dr, .2 mi E of Hunter Lake Dr & 30' E of Memory Ln.									
HRLY 98	9250	9050	8715	8200	9500	8300	9000	8600	8900	9100
31-0506	California Av, 300' W of Booth St.									
HRLY 98						10100	10400	9900	11400	10900
31-0507	California Av, .1 mi E of Keystone Av & 200' W of Newlands Cr.									
	13500	12730	13700	12840	14400	13400	13400	13300	13200	15400
31-0508	California Av, 300' W of Arlington Av.									
HRLY 98					11700	10900	10900	10800	12500	12500
31-0509	W Liberty St, 100' E of Arlington Av.									
HRLY 00					5900	6640	6400	6300	5800	5400

WASHOE COUNTY

TABLE 3 - ANNUAL AVERAGE DAILY TRAFFIC AT PORTABLE TRAFFIC COUNT STATIONS -

STATION	1990	1991	1992	1993	1994	1995	1996	1997	1998	1999
31-0510	W Liberty St, 75' W of S Center St.									
HRLY 00					11800	11200	11700	11200	11200	11300
31-0511	E Liberty St, 175' E of S Center St.									
HRLY 00	10800	10600	10500	10200	10500	12000	13000	11500	11100	10600
31-0513	Ryland St, 100' W of Locust St.									
HRLY 99	10600	10400	10100	9920	10050	11000	10700	10600	10300	11100
31-0516	Mill St, 250' E of Kietzke Ln.									
HRLY 99					23600	21800	27500	29900	25500	26400
31-0517	SR-650 (N McCarran Bl), .2 mi S of SR-646 (E Prater Wy).									
HRLY 99	27400	24900	23900	25650	25590	27500	28200	28800	29800	28000
31-0518	Vassar St, 50' E of SR-430 (S Virginia St).									
HRLY 97				3255	3300	3575	3600	3550	3200	3350
31-0520	Vassar St, 150' E of Kirman Av.									
HRLY 99					6900	6740	6700	6500	6350	6050
31-0522	Vassar St, 300' E of SR-667 (Kietzke Ln).									
HRLY 97					11800	11200	10400	11300	11200	11600
31-0523	Vassar St, .1 mi W of Terminal Wy.									
HRLY 00					7450	7500	7000	7000	6950	7500
31-0525	W Moana Ln, 50' E of Skyline Bl.									
HRLY 98	4240	3885	4115	4500	4600	4060	4200	5350	4000	3650
31-0527	E Moana Ln, 100' W of SR-667 (Kietzke Ln).									
HRLY 97					27100	26800	24100	24500	24400	24200
31-0528	Neil Rd, 238' S of Mauldin Ln.									
HRLY 96					14700	13600	14300	13800	13800	14600

WASHOE COUNTY

TABLE 3 - ANNUAL AVERAGE DAILY TRAFFIC AT PORTABLE TRAFFIC COUNT STATIONS -

STATION	1990	1991	1992	1993	1994	1995	1996	1997	1998	1999
31-0529	Neil Rd, 200' S of E Peckham Ln.									
HRLY 99				5600	6000	5325	6300	5400	5400	5650
31-0534	Hunter Lake Dr, 100' S of Mayberry Dr.									
										9700
31-0535	Keystone Av, 100' S of Jones St.									
HRLY 99	14035	13250	13950	13500	14000	14000	14400	13300	13500	15600
31-0537	Keystone Av, 100' S of SR-647 (W 4th St).									
HRLY 00	21000	19300	20300	20800	22700	22100	23600	21800	22300	25500
31-0538	Keystone Av, 120' S of 7th St.									
HRLY 00	24400	28100	26300	26765	28000	28800	29400	28100	29200	29500
31-0539	Keystone Av, 200' N of W 7th St.									
HRLY 99	14800	15700	14700	16385	17100	17600	16300	16300	16900	15500
31-0541	Keystone Av, 300' N of Coleman Dr.									
HRLY 96	3680	3750	3985	4020	3910	4145	4100	4550	4250	3400
31-0543	Arlington Av, 25' N of Marsh Av.									
HRLY 00					13300	13200	12400	12300	11800	11800
31-0544	Arlington Av, 125' N of W Liberty St.									
HRLY 99					16600	17500	15500	16100	14700	13600
31-0545	Arlington Av, 200' S of SR-648 (W 2nd St).									
HRLY 00					12500	13000	10600	11000	10800	11100
31-0546	Arlington Av, 100' N of SR-648 (W 2nd St).									
HRLY 00						8415	10700	10400	10300	10400
31-0547	US-395, N/B off-ramp of the Cold Springs Valley Intch "Exit 80", 50' N of US-395.									
HRLY 97	2075	2230	2210	2315	2415	2430	2485	2480	2375	2500

WASHOE COUNTY

TABLE 3 - ANNUAL AVERAGE DAILY TRAFFIC AT PORTABLE TRAFFIC COUNT STATIONS -

STATION	1990	1991	1992	1993	1994	1995	1996	1997	1998	1999
31-0549	US-395, S/B on-ramp of the Cold Springs Valley Intch "Exit 80", .25 mi S of the cross rd.									
HRLY 97	2060	2225	2210	2315	2400	2360	2420	2430	2275	2500
31-0555	S Center St, 100' S of E Liberty St.									
HRLY 00						4400	4300	3800	3800	4400
31-0556	S Center St, 100' N of E Liberty St.									
HRLY 99					6600	6250	6300	5550	5550	5650
31-0557	S Center St, 100' N of First St.									
HRLY 00					10300	9750	10200	8200	8200	9150
31-0558	S Center St, 200' N of SR-648 (E 2nd St).									
HRLY 00					12000	11600	11200	10000	10000	11100
31-0559	N Center St, 100' S of E 6th St.									
HRLY 00					7000	7130	9300	9500	9500	8500
31-0560	N Center St, 100' N of E 6th St.									
HRLY 98					8000	9130	9500	9600	9600	9200
31-0564	Locust St, 100' N of SR-653 (E Plumb Ln).									
HRLY 99					5900	6070	6100	6100	6450	5550
31-0566	Locust St, 100' N of Vassar St.									
HRLY 99	2400	2515	2310	2110	2300	2180	2100	2000	2000	2000
31-0567	Locust St, 300' S of Ryland St.									
HRLY 97	3300	3700	2465	2390	2750	2580	2400	2900	2600	2400
31-0568	Locust St, 25' N of Ryland St.									
HRLY 00						1215	1200	1350	1200	1300
31-0570	Locust St, 200' N of SR-648 (E 2nd St).									
HRLY 00					1430	1530	1400	1450	1300	1450

WASHOE COUNTY

TABLE 3 - ANNUAL AVERAGE DAILY TRAFFIC AT PORTABLE TRAFFIC COUNT STATIONS -

STATION	1990	1991	1992	1993	1994	1995	1996	1997	1998	1999
31-0571	Kirman Av, 100' N of SR-653 (E Plumb Ln).									
HRLY 97					4800	5005	4250	4700	4100	4600
31-0572	Kirman Av, 100' S of Vassar St.									
HRLY 99					3000	3300	2850	2600	2600	2650
31-0573	Kirman Av, 100' N of Vassar St.									
	3290	3175	2950	2815	3000	3300	2850	3000	3000	2650
31-0574	Kirman Av, 125' S of Ryland St.									
HRLY 00	3565	2915	2995	3025	3100	3420	3200	3350	3350	2550
31-0575	Kirman Av, 75' N of Willow St.									
HRLY 00	5795	5430	5500	4300	4300	4790	4500	4550	4700	4300
31-0577	Kirman Av, 100' N of SR-648 (E 2nd St).									
HRLY 00					7500	7180	8300	8600	8100	8250
31-0579	Sutro St, 200' S of E 9th St.									
HRLY 98					11900	11800	12800	11700	12200	13000
31-0581	Sutro St, 150' N of Wedekind Rd.									
HRLY 98	9050	9320	9725	8710	9100	9260	9000	9500	9600	11000
31-0582	Sutro St, 300' S of SR-651 (N McCarran Bl).									
HRLY 98	7140	7055	6990	6100	6600	7975	7700	7400	7300	8200
31-0583	SR-667 (Kietzke Ln), 300' S of Gentry Wy.									
HRLY 99	26400	25600	25600	27300	26600	26200	26200	28900	28900	28200
31-0584	SR-668 (S Rock Bl), 400' N of Mill St, just S of the Truckee River Bridge.									
HRLY 00	9685	9035	10100	9900	10180	9360	11300	9100	10100	11000
31-0585	SR-668 (S Rock Bl), 100' S of Freeport Bl.									
HRLY 99	19500	18000	19000	18200	18695	18000	18000	20000	19200	19000

TABLE 3 - ANNUAL AVERAGE DAILY TRAFFIC AT PORTABLE TRAFFIC COUNT STATIONS -

STATION	1990	1991	1992	1993	1994	1995	1996	1997	1998	1999
31-0586	SR-668 (Rock Bl), 75' N of "D" St.									
HRLY 95						15800	15600	16400	16600	16400
31-0587	Probasco Wy, 60' N of "J" St.									
HRLY 98	3175	3270	3190	3065	3180	3075	3200	3250	3250	3050
31-0588	Probasco Wy, 125' N of Quail St.									
HRLY 98	2685	2900	2920	2670	2900	2880	2800	2800	2400	2650
31-0589	Probasco Wy, btwn Gault Wy & N McCarran Bl.									
HRLY 98	2120	2295	2335	2125	2290	2270	2250	2300	2100	2350
31-0590	Arrow Creek Pk, 375' W of SR-430 (S Virginia St).									
HRLY 00										8900
31-0591	Zolezzi Ln, 250' W of Oak Glen Rd, E of Thomas Creek Rd.									
HRLY 98						3700	4100	4700	4600	5500
31-0593	SR-668 (S Rock Bl), .2 mi S of Mill St.									
HRLY 00	13810	13500	15100	14700	15075	14400	14200	13800	14900	16000
31-0594	Mill St, .3 mi W of SR-668 (S Rock Bl).									
HRLY 00					14900	14400	14800	14300	15300	18800
31-0595	Mill St, .5 mi E of SR-668 (S Rock Bl).									
HRLY 00					9000	8730	9000	8400	9000	10900
31-0596	SR-648 (Glendale Av), 100' E of the E entrance to the Hilton.									
HRLY 99	18300	16600	16300	17775	18780	19200	18400	19100	18900	20300
31-0597	Eastlake Bl, 100' S of the Jumbo Grade Rd.									
HRLY 99						2060	2300	2300	2200	2100
31-0598	Eastlake Bl, 200' N of Coyote Dr.									
HRLY 99						3030	3200	3300	3900	3250

TABLE 3 - ANNUAL AVERAGE DAILY TRAFFIC AT PORTABLE TRAFFIC COUNT STATIONS -

STATION	1990	1991	1992	1993	1994	1995	1996	1997	1998	1999
31-0599	El Rancho Dr, 100' SE of Clinton Ct.									
HRLY 99					9100	10100	12300	12300	12800	11900
31-0600	Sun Valley Dr, .1 mi N of Gepford Pk.									
HRLY 99	17900	19350	19750	19000	20600	23300	22600	24600	25300	25500
31-0601	SR-427 (Wadsworth Rd), 100' E of SR-447 (Nixon Rd).									
HRLY 00	1470	1570	1645	1700	1825	1775	1700	1600	2100	2100
31-0602	SR-427 (Wadsworth Rd), .2 mi E of the Truckee River.									
HRLY 00	1775	1795	1885	2070	2155	2525	2400	2250	2550	2300
31-0604	US-395, N/B on-ramp of the Cold Springs Valley Intch "Exit 80", 600' N of the cross rd.									
HRLY 99	20	15	10	15	30	25	25	25	25	12
31-0605	US-395, S/B off-ramp of the Cold Springs Valley Intch "Exit 80", .2 mi N of the cross rd.									
HRLY 99	20	15	15	15	30	25	25	25	25	15
31-0607	US-395, btwn the Cold Springs Vly Intch "Exit 80" & Bordertown Intch "Exit 83", at mp 40.9.									
HRLY 00	8380	8675	9375	9290	9815	10365	10205	10525	10060	10500
31-0608	US-395, N/B off-ramp of the Bordertown Intch "Exit 83"									
HRLY 99	1035	945	950	920	1000	1175	1200	1225	900	1200
31-0609	US-395, N/B on-ramp of the Bordertown Intch, "Exit 83" .2 mi N of the cross traffic rd.									
HRLY 97	530	365	360	330	370	435	380	270	250	260
31-0611	US-395, S/B off-ramp of the Bordertown Intch "Exit 83", 300' S of US-395.									
HRLY 00	365	230	265	235	230	250	230	230	250	260
31-0612	US-395, S/B on-ramp of the Bordertown Intch "Exit 83", 300' S of the cattle guard.									
HRLY 99	885	815	860	830	905	940	1155	1180	1000	1200
31-0615	FRWA23, .2 mi N of the Bordertown Bar.									
HRLY 00	375	395	425	415	440	510	460	470	475	350

WASHOE COUNTY

TABLE 3 - ANNUAL AVERAGE DAILY TRAFFIC AT PORTABLE TRAFFIC COUNT STATIONS -

STATION	1990	1991	1992	1993	1994	1995	1996	1997	1998	1999
31-0617	SR-668 (Rock Bl), 150' S of SR-663 (Oddie Bl).									
HRLY 98						11600	12400	13100	14400	13900
31-0619	SR-668 (Rock Bl), N of Vance Wy.									
HRLY 98						8240	8500	7400	8300	8300
31-0620	IR-80, .2 mi W of the Vista Intch "Exit 21".									
HRLY 99	21600	21480	23500	26445	27735	29870	30885	31350	33410	35080
31-0621	SR-648 (Glendale Rd), .1 mi W of Industrial Wy.									
HRLY 00	15300	14800	16100	15900	16425	16600	16000	16300	16200	17300
31-0622	Kuenzli St, 100' W of SR-667 (Kietzke Ln).									
HRLY 00	3020	3400	3535	2800	3400	3420	3400	3350	3200	3350
31-0623	SR-668 (Rock Bl), 300' W of Longley Ln.									
HRLY 00	10765	12000	12700	12100	13750	13800	13800	13000	14600	15700
31-0624	El Rancho Dr, .2 mi N of SR-663 (Oddie Bl).									
HRLY 96	14100	11100	11150	10900	9410	11300	11700	12000	13200	12200
31-0625	Kuenzli St, 200' E of Kirman Av.									
HRLY 00		6960	6595	7300	7400	7725	7800	8100	7700	8200
31-0626	El Rancho Dr, 500' N of Wedekind Rd.									
HRLY 98					6175	5775	5900	5500	5800	6500
31-0627	US-395, S/B on-ramp of the Glendale Av Intch "Exit 67".									
HRLY 00	4065	3550	3625	3795	3315	3600	3515	3800	4185	4900
31-0628	US-395, N/B off-ramp of the Glendale Av Intch "Exit 67".									
HRLY 00	3925	3640	3735	3895	3930	4000	4060	4225	4000	4200
31-0629	US-395, btwn the Mill St Intch "Exit 66" & Glendale Av Intch "Exit 67".									
HRLY 00	94260	102040	107800	107850	112485	119075	124940	137168	133975	132000

WASHOE COUNTY

TABLE 3 - ANNUAL AVERAGE DAILY TRAFFIC AT PORTABLE TRAFFIC COUNT STATIONS -

STATION	1990	1991	1992	1993	1994	1995	1996	1997	1998	1999
31-0630	US-395, S/B off-ramp of the Mill St Intch "Exit 66".									
HRLY 00	8475	8425	9590	9430	9650	9490	9475	10180	9385	8600
31-0631	US-395, S/B on-ramp of the Mill St Intch "Exit 66".									
HRLY 00	5800	5070	5500	4985	4795	5775	6010	6495	5490	6500
31-0632	US-395, N/B on-ramp of the Mill St Intch "Exit 66".									
HRLY 00	6230	6845	7940	7775	7960	7700	8545	8825	8000	6470
31-0633	US-395, N/B off-ramp of the Mill St Intch "Exit 66".									
HRLY 98	5000	5380	5910	5415	4870	6015	7300	7340	6000	6870
31-0634	US-395, btwn the Plumb-Villanova Intch "Exit 65" & Mill St Intch "Exit 66".									
HRLY 99	90355	97220	101680	101045	104540	115620	120230	132000	128080	130300
31-0635	Mill St, btwn Matley Lane & Terminal Wy.									
HRLY 00				23200	23300	23700	24200	22500	25800	28400
31-0636	US-395, S/B off-ramp of the Plumb-Villanova Intch "Exit 65".									
HRLY 00	10300	11000	13655	11700	11970	12185	12240	14440	11950	12390
31-0638	W Frontage Rd (one-way S/B), 400' S of Villanova.									
HRLY 00	9320	9800	10610	10900	10100	10400	10400	12200	11100	10330
31-0639	US-395, S/B on-ramp of the Plumb-Villanova Intch, 300' N of S/B lanes "Exit 65A".									
HRLY 00	4925	5665	6430	5550	7070	6700	8000	8310	8175	8470
31-0640	US-395, N/B off-ramp of the Plumb-Villanova Intch "Exit 65", 250' N of the N/B lanes.									
HRLY 00	4330	5035	5460	5550	6280	6785	8015	8010	7625	7600
31-0641	E Frontage Rd (N/B One-Way), btwn Villanova & Plumb Ln of the Plumb-Villanova Intch "Exit 65".									
HRLY 00	10200	10800	11650	11110	12000	12100	12100	13100	13100	13100
31-0643	US-395, N/B on-ramp of the Plumb-Villanova Intch "Exit 65", 200' S of the N/B lanes.									
HRLY 00	10575	11600	13140	12855	13150	13455	13740	14500	13400	13000

TABLE 3 - ANNUAL AVERAGE DAILY TRAFFIC AT PORTABLE TRAFFIC COUNT STATIONS -

STATION	1990	1991	1992	1993	1994	1995	1996	1997	1998	1999
31-0644	US-395, btwn the Moana Ln Intch "Exit 64" & the Plumb-Villanova Intch "Exit 65".									
HRLY 99	75940	81555	83860	82995	87185	96810	103900	113390	112545	114840
31-0645	US-395, S/B off-ramp of the Moana Ln Intch "Exit 64", .1 mi S of the S/B lanes of "Exit 64".									
HRLY 00	14280	17000	15300	14335	14740	16000	16200	15275	15275	13910
31-0646	Moana Ln, 75' W of the S/B ramps of I-580.									
HRLY 97									27600	31200
31-0647	US-395, S/B on-ramp of the Moana Ln Intch "Exit 64", .1 mi S of Moana Ln.									
HRLY 00	1775	1965	1775	1800	2270	2110	3240	3000	3205	3280
31-0648	US-395, N/B off-ramp of the Moana Ln Intch "Exit 64".									
HRLY 98	1400	1585	1590	1670	1890	1995	3065	3130	3325	3000
31-0649	Moana Ln, 250' W of Neil Rd.									
HRLY 00						14500	14900	15700	11400	12700
31-0650	US-395, N/B on-ramp of the Moana Intch "Exit 64", 100' S of the N/B Lanes.									
HRLY 98	12835	15555	14000	13540	14170	15665	15805	16925	15230	14500
31-0651	US-395, 291' S of Moana Ln, btwn S/B off & on-ramps of Moana Intch "Exit 64"									
HRLY 99	52000	52550	57925	58590	62430	69200	78200	84580	88570	92710
31-0652	SR-650 (S McCarran Bl), .1 mi E Neil Rd.									
HRLY 00					12700	12500	12800	13200	15800	15600
31-0653	SR-650 (S McCarran Bl), .1 mi W of Neil Rd.									
HRLY 00					15800	15250	15600	16500	19000	18800
31-0654	SR-650 (S McCarran Bl), 300' W of Meadowood Mall Link.									
HRLY 00				24600	27100	29100	31700	35500	35500	40900
31-0656	SR-651 (S McCarran Bl), 335' S of E/B off-ramp at W McCarran Bl Intch "Exit 10" .									
HRLY 00	11875	14500	17200	18200	20300	21200	23100	23800	23800	26300

WASHOE COUNTY

TABLE 3 - ANNUAL AVERAGE DAILY TRAFFIC AT PORTABLE TRAFFIC COUNT STATIONS -

STATION	1990	1991	1992	1993	1994	1995	1996	1997	1998	1999
31-0657	IR-80, E/B off-ramp of the W McCarran Bl Intch "Exit 10".									
HRLY 00	1725	1810	1880	1910	2505	2330	2605	2575	2710	2680
31-0658	IR-80, E/B on-ramp of the W McCarran Bl Intch "Exit 10".									
HRLY 00	6560	7455	8475	7650	7190	8465	10305	11840	11785	12270
31-0660	IR-80, W/B on-ramp of the W McCarran Bl Intch "Exit 10", 300' W of W/B lanes of I-80.									
HRLY 00	1785	1870	1885	2035	2505	2300	2565	2720	2845	2860
31-0661	IR-80, W/B off-ramp of the W McCarran Bl Intch "Exit 10",									
HRLY 00	6820	7210	8240	8220	6885	8600	10275	11350	11295	11050
31-0662	SR-651 (N McCarran Bl), 545' N of I-80 W/B on-ramp of the W McCarran Intch "Exit 10".									
HRLY 00	19000	22700	25200	24300	22625	23600	28100	29200	28100	31000
31-0663	SR-651 (N McCarran Bl), 364' N of W 7th St.									
HRLY 00	10675	10450	12100	11900	13740	13800	15400	16800	16800	17700
31-0664	SR-651 (N McCarran Bl), 638' W of SR-430 (N Virginia St).									
HRLY 00	11080	11000	11700	11700	12780	13100	13200	14900	14900	16100
31-0666	SR-650 (S McCarran Bl), .1 mi E of Rio Poco Rd.									
HRLY 97					14900	15400	16100	16000	17500	17000
31-0669	Vista Bl, 300' N of Brierley Wy.									
HRLY 99					11300	12400	11400	15700	18300	19100
31-0671	IR-80, 200' E of the Mogul Rest Stop area, W of "Exit 7".									
HRLY 00	27200	27585	29350	29115	29945	31265	29640	30865	31730	33650
31-0672	SR-430 (S Virginia St), 190' S of the S/B ramp under I-580 & N/B is 200' from McCarran Bl.									
HRLY 00	30300	29600	29600	31400	31000	35900	34100	29300	30800	32000
31-0673	US-395, .6 mi N of the Bellevue Intch "Exit 44".									
HRLY 99	20875	21635	22620	22715	23900	25195	25565	26830	27405	28900

TABLE 3 - ANNUAL AVERAGE DAILY TRAFFIC AT PORTABLE TRAFFIC COUNT STATIONS -

STATION	1990	1991	1992	1993	1994	1995	1996	1997	1998	1999
31-0674	SR-650 (N McCarran Bl), .3 mi E of El Rancho Dr.									
HRLY 99	17900	17850	18300	18600	21240	22900	24800	26100	27000	24200
31-0675	SR-650 (N McCarran Bl), .2 mi E of Sullivan Ln.									
HRLY 99	21300	22000	23300	23300	25445	27300	28200	30000	31600	29300
31-0676	SR-650 (N McCarran Bl), .1 mi E of Wedekind Rd sign.									
HRLY 99	22250	22400	24100	23950	26090	28000	28800	31400	32300	31500
31-0677	SR-650 (N McCarran Bl), .2 mi E of SR-668 (Rock Bl).									
HRLY 99	20900	21600	23150	23350	26000	26800	27600	31100	32400	31600
31-0678	SR-650 (S McCarran Bl), .1 mi N of Mira Loma.									
HRLY 97					16700	17800	18000	17800	19400	18500
31-0681	US-395, S/B off-ramp of the Stead Bl Intch "Exit 76", 200' S of "Exit" sign.									
HRLY 98	340	345	360	360	435	410	415	435	435	530
31-0682	US-395, N/B on-ramp of the Stead Bl Intch "Exit 76", 10' S of the RxR Underpass.									
HRLY 98	355	395	435	435	510	485	450	535	535	600
31-0683	SR-430 (N Virginia St), btwn 8th St & 9th St, 180' N of 8th St.									
HRLY 98	16025	13700	17100	17800	16600	15700	17700	15300	17800	17500
31-0684	E Prater Wy, 150' W of Greenbrae Dr.									
HRLY 99					17315	16300	18100	18000	18400	17000
31-0685	E Prater Wy, 100' E of Greenbrae Dr.									
HRLY 99						14700	16400	16000	17400	15500
31-0686	E Prater Wy, .1 mi W of Pullman Dr.									
HRLY 99						13200	14300	15100	15100	15100
31-0687	E Prater Wy, .2 mi E of Sparks Bl.									
HRLY 99						8100	9300	9400	9550	9650

TABLE 3 - ANNUAL AVERAGE DAILY TRAFFIC AT PORTABLE TRAFFIC COUNT STATIONS -

STATION	1990	1991	1992	1993	1994	1995	1996	1997	1998	1999
31-0688	SR-651 (S McCarran Bl), 200' W of Lakeside Dr.									
HRLY 00					18000	20000	20800	20800	21000	21700
31-0689	Neil Rd, .1 mi S of SR-650 (S McCarran Bl).									
HRLY 00					8900	8610	10000	11500	11700	11900
31-0690	Neil Rd, 300' N of DeLucchi Ln.									
HRLY 98					3800	4010	4100	4500	4600	5200
31-0694	Pembroke Dr, 30' W of Sinelio Dr.									
HRLY 97					4850	5380	5600	5200	5600	6600
31-0695	Pembroke Dr, .1 mi W of Piping Rock Dr.									
HRLY 00					4020	3890	3900	3900	4200	4950
31-0696	N Virginia St (Old US-395), 300' NW of SR-430 (US-395 Business Rt).									
HRLY 99	4575	4070	4140	3465	4175	4135	4000	4400	4500	5150
31-0700	Stead Bl, 100' W of the S/B ramps of the Stead Intch "Exit 76".									
HRLY 98	1900	1760	1810	1600	2075	1850	2000	1800	1910	1950
31-0701	Neil Rd, 50' S of Chris Ln.									
HRLY 97					6000	5670	5800	4900	4900	5100
31-0703	Terminal Wy, .1 mi N of National Guard Wy.									
HRLY 96					7500	7520	7100	6600	5950	5900
31-0704	Terminal Wy, 500' N of Plumb Ln.									
HRLY 99	11785	11800	11400	13000	11600	11600	12400	11500	11500	13400
31-0705	Terminal Wy, .1 mi S of Vassar St.									
HRLY 99	13355	13150	12700	14100	13800	13300	14500	13500	12100	13700
31-0706	Terminal Wy, .1 mi S of Mill St.									
HRLY 00	14460	14450	14000	15000	13600	13400	15400	13600	13500	14400

WASHOE COUNTY

TABLE 3 - ANNUAL AVERAGE DAILY TRAFFIC AT PORTABLE TRAFFIC COUNT STATIONS -

STATION	1990	1991	1992	1993	1994	1995	1996	1997	1998	1999
31-0707	Greg St, 400' NE of Mill St.									
HRLY 00					13000	12900	14600	12800	13200	14500
31-0709	Greg St, .1 mi E of SR 668 (Rock Bl).									
HRLY 99	10440	10650	11800	11500	11300	10900	10900	11200	11800	12600
31-0710	Greg St, 300' E of Marietta Wy & Southern Wy.									
HRLY 99				9800	8800	8400	8900	8600	9000	9450
31-0711	Greg St, .1 mi W of SR-650 (McCarran Bl).									
HRLY 96		6730	7520	7300	7500	7500	7500	7800	8200	7800
31-0712	Greg St, 200' E of Deming Wy.									
HRLY 00							11200	12100	12300	13000
31-0713	Vista Bl, .1 mi N of E Prater Wy.									
HRLY 99						9605	11400	11000	13400	12300
31-0715	Baring Bl, 200' E of Springland Dr.									
HRLY 00						5405	6700	6100	6750	6750
31-0717	Baring Bl, 400' E of N Truckee Ln.									
HRLY 00	13500	14700	16000	15300	14500	15400	15100	16000	16700	16800
31-0719	Sparks Bl, .2 mi S of Prater Wy.									
HRLY 99		14800	16200	16200	16500	16200	16000	16800	18400	18900
31-0720	Sparks Bl, .1 mi N of Prater Wy.									
HRLY 99				15900	14400	14500	15500	16300	17000	17500
31-0721	Sparks Bl, .2 mi S of Baring Bl.									
HRLY 99						8405	8900	9600	10500	11700
31-0722	Golfer Pass Rd, 100' W of Village Bl in Incline Village.									
HRLY 99					1030	1140	1150	1050	1100	1150

WASHOE COUNTY

TABLE 3 - ANNUAL AVERAGE DAILY TRAFFIC AT PORTABLE TRAFFIC COUNT STATIONS -

STATION	1990	1991	1992	1993	1994	1995	1996	1997	1998	1999
31-0723	Golfer Pass Rd, 20' S of Bunker Ct in Incline Village.									
HRLY 97						475	500	450	450	550
31-0724	College Rd, 25' E of Mt Rose Hw in Incline Village.									
HRLY 96					1940	2280	2200	2350	2000	2000
31-0727	McCourry Bl, 75' NW of Northwood Bl, btwn Northwood Bl & McDonald Dr.									
HRLY 97					2600	3405	3050	3150	3050	2900
31-0728	Village Bl, .1 mi W of Country Club Dr in Incline Village.									
HRLY 99					1065	1215	1250	1200	1200	1250
31-0729	Village Bl, 100' W of 14th Green Dr in Incline Village.									
HRLY 99						2415	2500	2200	2200	2350
31-0730	Village Bl, 300' N of Northwood Bl in Incline Village.									
HRLY 99					5075	5770	5900	5900	5800	4800
31-0733	Village Bl, 500' N of Southwood & 100' S of Incline Wy in Incline Village.									
HRLY 97					3825	3795	4200	4200	3900	3500
31-0734	Ski Wy, 100' W of Country Club Dr in Incline Village.									
HRLY 97					2840	2890	3000	2700	2900	3550
31-0736	Country Club Dr, 100' N of Lakeshore Bl in Incline Village.									
HRLY 97	3310	3040	3125	2730	3000	3610	3900	3150	3550	3650
31-0737	Country Club Dr, 100' N of SR-028 (Tahoe Bl) in Incline Village.									
HRLY 97						5015	5100	5050	4950	5350
31-0738	Country Club Dr, 125' N of First Green Dr in Incline Village.									
HRLY 97					2090	2305	2350	2400	2600	2450
31-0742	Northwood Bl, 75' E of Village Bl in Incline Village.									
HRLY 97					1520	1815	1950	2900	2550	2700

TABLE 3 - ANNUAL AVERAGE DAILY TRAFFIC AT PORTABLE TRAFFIC COUNT STATIONS -

STATION	1990	1991	1992	1993	1994	1995	1996	1997	1998	1999
31-0744	Northwood Bl, 50' S of Alder Av in Incline Village.									
HRLY 97					3080	3640	3700	3350	3250	3250
31-0747	Southwood Bl, btwn 100' E of Mays Bl & Lark Ct in Incline Village.									
HRLY 97					3810	4405	4600	4500	4000	3850
31-0749	Southwood Bl, 50' S of SR-028 (Tahoe Bl) in Incline Village.									
HRLY 97						5105	5150	4900	4500	4450
31-0750	Incline Wy, btwn Southwood Bl & Country Club Dr in Incline Village.									
HRLY 97					1665	1965	2100	1650	1700	1850
31-0752	Mays Bl, 25' E of Allen Wy in Incline Village.									
HRLY 99					1915	2080	2100	1850	1850	1900
31-0753	Tyner Wy, 200' N of Woodridge Wy in Incline Village.									
HRLY 99					870	1005	890	815	815	1150
31-0754	Second Creek Dr, 75' N of Mt Rose Hw in Incline Village.									
HRLY 99					1070	1245	1250	1250	1200	1000
31-0756	Lakeshore Bl, 100' E of Village Bl in Incline Village.									
HRLY 97					5750	5635	5700	4550	4900	4750
31-0757	Lakeshore Bl, 100' E of Robert Av in Incline Village.									
HRLY 99	3195	3010	3930	5270	3370	3660	3400	2750	2650	3000
31-0758	Lakeshore Bl, 100' W of Village Bl in Incline Village.									
HRLY 99					4265	4260	4600	3700	3100	3450
31-0761	Lakeshore Bl, 100' E of SR-028 (Tahoe Bl) in Incline Village.									
HRLY 97	3930	3490	3730	4810	3890	4065	4100	3200	3100	3050
31-0762	Tyner Wy, .1 mi W of Gayle St in Incline Village .									
HRLY 99						985	1000	1150	1050	900

TABLE 3 - ANNUAL AVERAGE DAILY TRAFFIC AT PORTABLE TRAFFIC COUNT STATIONS -

STATION	1990	1991	1992	1993	1994	1995	1996	1997	1998	1999
31-0764	Tyner Wy, 200' W of Jennifer St in Incline Village.									
HRLY 99					990	1345	1300	1250	1150	1200
31-0765	Barbara St, 100' W of Mt Rose Hw in Incline Village.									
HRLY 99					940	965	1150	1100	1000	1100
31-0767	Fay St, 50' W of Mt Rose Hw in Incline Village.									
HRLY 99					640	795	760	695	735	790
31-0768	Marlette Wy, 25' W of Mt Rose Hw in Incline Village.									
HRLY 99					370	460	470	450	470	460
31-0770	SR-431 (Mt Rose Hw), 50' S of Barbara St.									
HRLY 99	4565	4110	4380	4700	4100	5015	5500	5050	5450	5450
31-0774	US-395, N/B on-ramp of the S Virginia St Intch "Exit 63".									
HRLY 00	8100	8500	9425	9070	10120	11890	12105	13305	13785	12900
31-0775	US-395, Fire Creek Intch "Exit 63" S/B off-ramp from I-580 to S Virginia St.									
HRLY 97	8220	9000	9910	10080	10170	12185	11960	9825	9545	9720
31-0776	US-395, btwn the Virginia St "Exit 63" & Del Monte Ln Intch "Exit 62", 100' N of sound wall.									
HRLY 99	35680	35050	38590	39440	42140	45125	54135	57400	60605	65250
31-0777	US-395, S/B off-ramp of the Del Monte Intch "Exit 62".									
HRLY 00	3835	3475	3900	3535	4040	5615	7500	7100	6600	5605
31-0778	US-395, N/B 2 lane on-ramp of the Del Monte Intch "Exit 62".									
HRLY 00	3155	2670	3170	2875	3865	3825	4735	5255	4025	4250
31-0779	Del Monte Ln, 150' E of the N/B on-ramp & 488' W of Virginia St.									
HRLY 00	9475	9600	10200	12700	14000	15300	21700	19600	20200	21400
31-0780	Del Monte Ln, 193' W of W/B ramps of Del Monte Ln-US-395 Intch, & 347' E of Kietzke Ln.									
HRLY 00	5525	6265	6190	8000	9200	6430	7300	7200	7150	7600

WASHOE COUNTY

TABLE 3 - ANNUAL AVERAGE DAILY TRAFFIC AT PORTABLE TRAFFIC COUNT STATIONS -

STATION	1990	1991	1992	1993	1994	1995	1996	1997	1998	1999
31-0781	Del Monte Ln, 256' W of Kietzke Ln.									
HRLY 00	1330	1285	1270	1450	1800	1815	1850	1850	1700	1800
31-0782	Kietzke Ln, .2 mi N of Del Monte Ln.									
HRLY 00	4770	5320	6375	7400	8600	9275	9200	13300	13100	13900
31-0783	Kietzke Ln, 264' N of Redfield Pk & 434' S of Fire Creek Crossing.									
HRLY 00	2800	3885	3965	5200	5400	6250	6200	10800	11800	11000
31-0784	US-395, S/B off-ramp of the Lemmon Valley Intch "Exit 74".									
HRLY 99	865	960	975	840	855	595	630	940	810	980
31-0785	US-395, N/B on-ramp of the Lemmon Valley Intch "Exit 74", 100' N of the cross traffic rd.									
HRLY 00	1300	1495	1640	1745	1700	1845	1735	1825	1600	1760
31-0786	US-395, N/B off-ramp of the Lemmon Valley Intch "Exit 74", 200' N of the gore.									
HRLY 00	6285	6595	6950	6440	6365	6240	6750	7060	6915	7000
31-0787	US-395, S/B on-ramp of the Lemmon Valley Intch "Exit 74".									
HRLY 99	5850	6060	6280	5535	5580	5360	6535	6005	6000	6100
31-0788	Lemmon Valley Dr, 300' W of US-395 & 50' W of the ramps.									
HRLY 98	345	365	480	420	420	400	420	450	1090	960
31-0789	Lemmon Valley Dr, E of the Lemmon Valley Dr Intch "Exit 74", 150' E of the ramps.									
HRLY 99	14200	14300	14465	14050	14600	14900	15585	15400	15700	17900
31-0792	IR-80, W/B on-ramp of the Sparks Blvd Intch "Exit 20", .2 mi W of the cross traffic rd.									
HRLY 00	6100	7880	7275	8410	8300	8580	8910	8725	8270	9380
31-0793	Evans St, S of Enterprise Rd.									
HRLY 99							1000	1500	2850	3050
31-0794	Huffaker Ln, 242' E of Meadow Vista Dr.									
HRLY 98	1590	2050	2300	2500	2800	2540	2900	2900	2800	2550

WASHOE COUNTY

TABLE 3 - ANNUAL AVERAGE DAILY TRAFFIC AT PORTABLE TRAFFIC COUNT STATIONS -

STATION	1990	1991	1992	1993	1994	1995	1996	1997	1998	1999
31-0795	US-395, S/B on-ramp of the Golden Valley Intch "Exit 73", 200' N of S/B US-395.									
HRLY 99	3235	3380	3645	3290	3710	3640	3135	4605	4885	4920
31-0796	US-395, S/B off-ramp of the Golden Valley Intch "Exit 73", 450' S of S/B US-395.									
HRLY 99	2020	1925	2020	1255	1335	1475	1500	1590	1540	1585
31-0797	US-395, N/B on-ramp of the Golden Valley Intch "Exit 73", 125' S of N/B US-395.									
HRLY 99	2420	2345	2375	1610	1630	1790	1800	2000	1790	1900
31-0798	US-395, N/B off-ramp of the Golden Valley Intch "Exit 73".									
	3635	3800	4000	3645	3870	4180	4020	4390	5190	5300
31-0799	Golden Valley Rd, 75' W of the S/B ramps of the Golden Valley Intch "Exit 73".									
HRLY 99	3410	5000	5475	5350	5600	5590	5800	6155	6500	7300
31-0800	Golden Valley Rd, 500' W of N Hills Bl.									
HRLY 98	8230	9155	9170	8530	9000	9435	11200	10400	11400	12900
31-0801	US-395, S/B off-ramp of the Plumb-Villanva Intch "Exit 65", to the airport "Exit 65B".									
HRLY 00	1885	2365	2440	2780	3550	4140	3960	3720	3685	3840
31-0802	US-395, N/B on-ramp of the Plumb-Villanova Intch "Exit 65" from the airport.									
HRLY 00	910	1400	1475	1815	2040	2515	2405	2270	2300	2300
31-0803	IR-80, E/B off-ramp of the Nugget Intch "Exit 17" onto Nugget Av.									
HRLY 00	3145	3425	3925	4035	3990	4495	4115	4305	4105	4000
31-0804	IR-80, btwn the W Verdi Intch "Exit 2" & the Verdi Intch "Exit 3".									
HRLY 00	22270	22535	23520	23585	23740	25030	23740	25025	24930	27740
31-0805	IR-80, btwn the Garson Intch "Exit 4" & the E Verdi Intch "Exit 5".									
	24420	24665	26185	26205	27225	27900	26440	27285	28165	29440
31-0806	IR-80, .1 mi E of the W/B off-ramp of the Mogul Intch "Exit 7".									
HRLY 00	28870	29455	31360	31585	31585	33210	31475	32790	33880	25920

WASHOE COUNTY

TABLE 3 - ANNUAL AVERAGE DAILY TRAFFIC AT PORTABLE TRAFFIC COUNT STATIONS -

STATION	1990	1991	1992	1993	1994	1995	1996	1997	1998	1999
31-0807	IR-80, btwn the W 4th St Intch "Exit 8" & the Robb Dr Intch "Exit 9".									
	26515	27200	28780	28975	28645	30740	29095	30530	31735	34000
31-0808	IR-80, btwn the E 4th St Intch "Exit 16" & Rock Bl Intch "Exit 17".									
HRLY 00	74595	80650	84075	89725	91650	94550	96625	102190	91565	104240
31-0809	IR-80, btwn the Rock Bl Intch "Exit 17" & Pyramid Wy Intch "Exit 18".									
	63875	69300	70825	77150	78905	81190	83565	84415	76505	90950
31-0810	IR-80, btwn the E McCarran Bl Intch "Exit 19" & Sparks Bl Intch "Exit 20".									
	31645	34740	35935	41145	42200	44540	47115	47115	48390	52040
31-0811	IR-80, btwn the Thisbe-Derby Dam Intch "Exit 36" & the Orchard Intch "Exit 38".									
	14235	13985	14760	15510	16795	18130	17025	17820	20220	20080
31-0812	IR-80, btwn the Orchard Intch "Exit 38" & the Painted Rock Intch "Exit 40".									
	14255	14005	14780	15530	16845	18180	17075	17870	20265	20080
31-0814	IR-80, E/B on-ramp of the Sparks Bl Intch "Exit 20".									
HRLY 00	960	1030	800	785	825	1200	855	980	1160	870
31-0815	IR-80, W/B off-ramp of the Sparks Bl Intch "Exit 20".									
HRLY 00	420	590	375	515	520	850	585	690	665	620
31-0817	Sparks Bl, N of I-80 Sparks Bl Intch "Exit 20", .2 mi N of the W/B ramps.									
HRLY 99	14580	17800	19600	18500	20100	20600	19300	21000	21500	21700
31-0819	US-395, S/B on-ramp of the Del Monte Intch "Exit 62".									
HRLY 00	2715	2820	2880	3305	3190	3820	5900	8110	7315	7765
31-0820	US-395, N/B off-ramp of the Del Monte Intch "Exit 62".									
HRLY 00	1295	1235	1335	1560	1920	2200	4965	6000	6100	6450
31-0823	US-395, N/B on-ramp of the S Virginia St Intch "Exit 61", from S/B S Virginia St.									
HRLY 00	2010	2285	2745	2845	2560	2595	2700	3500	2900	3535

WASHOE COUNTY

TABLE 3 - ANNUAL AVERAGE DAILY TRAFFIC AT PORTABLE TRAFFIC COUNT STATIONS -

STATION	1990	1991	1992	1993	1994	1995	1996	1997	1998	1999
31-0824	US-395, N/B off-ramp of the S Virginia St Intch "Exit 61".									
HRLY 97							2160	2390	2300	2460
31-0825	US-395, N/B on-ramp of the S Virginia St Intch "Exit 61", from N/B Virginia St.									
HRLY 00	12580	13100	15200	15755	16920	18030	2105	2550	2150	2175
31-0826	US-395, S/B on-ramp of the S Virginia St Intch "Exit 61".									
HRLY 99							2560	1165	2170	2300
31-0827	US-395, S/B off-ramp of the S Virginia St Intch "Exit 61".									
HRLY 00	18110	17575	17790	19295	20080	21080	3900	4300	6315	7000
31-0828	US-395, S of S Virginia St Intch "Exit 61".									
HRLY 98							48780	52360	56500	61660
31-0830	IR-80, E/B off-ramp of the Sparks Bl Intch "Exit 20".									
HRLY 00	5325	7000	6335	7590	7510	8140	8760	8710	8535	9070
31-0831	Clear Acre Ln, 100' N of Wedekind Rd.									
HRLY 00		5390	5960	5600	5990	5765	5700	5800	5400	5600
31-0832	Plumb Ln, btwn Matley Ln & Harvard Wy.									
HRLY 99			27475	28900	28600	28300	27700	23900	28300	31000
31-0833	Kings Row, NW of Majestic Dr.									
HRLY 00				6800	6920	6850	6750	6600	6900	6900
31-0834	Spanish Springs Rd, .5 mi N of Goldy Wy.									
HRLY 98				1010	1100	965	1600	2000	1950	2000
31-0835	Stoker Av, .2 mi N of SR-647 (W Fourth St).									
HRLY 00				5000	5200	5225	5000	5400	5100	4700
31-0836	Stoker Av, btwn W 6th St & W 7th St.									
HRLY 99				7800	4990	4470	4300	4400	4350	4000

WASHOE COUNTY

TABLE 3 - ANNUAL AVERAGE DAILY TRAFFIC AT PORTABLE TRAFFIC COUNT STATIONS -

STATION	1990	1991	1992	1993	1994	1995	1996	1997	1998	1999
31-0837	Brinkby Av, E of Plumas St.									
HRLY 00				2000	2240	2650	2300	2300	2000	1800
31-0838	Brinkby Av, btwn Lakeside Dr & Portola Dr.									
HRLY 00				4200	4730	5260	4700	4700	4500	4500
31-0839	California Av, W of Keele Dr.									
HRLY 99				560	540	570	550	500	600	550
31-0840	California Av, 200' N of Mayberry Dr.									
HRLY 99				1890	1820	1670	1600	1600	1900	1900
31-0841	College Dr, 200' W of Bon Rea Wy.									
HRLY 99				1280	1260	1350	950	1150	1100	990
31-0842	College Dr, 50' E of Mackey Ct.									
HRLY 99				2280	2200	2330	1950	2000	1950	2100
31-0843	S Plumas St, 250' N of Ridgeview Dr.									
HRLY 00				3500	4800	4930	5200	5100	5550	5150
31-0844	E Ninth St, W of Silverada Bl.									
HRLY 98				6030	6000	6370	6300	6300	6100	6250
31-0845	"G" St, W of El Rancho Dr.									
HRLY 98				6550	7290	7630	7900	7100	6800	6950
31-0846	"G" St, 75' E of Sullivan Ln.									
HRLY 98				700	570	625	720	720	620	680
31-0847	Gentry Wy, .1 mi W of SR-667 (Kietzke Ln).									
HRLY 97				6500	7100	6900	6600	6600	7000	6850
31-0848	Greenbrae Dr, 120' W of SR-668 (Rock Bl).									
HRLY 98				2850	2515	2530	2600	2400	2350	2250

WASHOE COUNTY

TABLE 3 - ANNUAL AVERAGE DAILY TRAFFIC AT PORTABLE TRAFFIC COUNT STATIONS -

STATION	1990	1991	1992	1993	1994	1995	1996	1997	1998	1999
31-0849	Greenbrae Dr, 300' E of Fourth St.									
HRLY 00				5375	4710	4790	4900	5100	4400	4650
31-0850	Idlewild Dr, .1 mi W of Troy Ln.									
HRLY 99				1370		1220	1400	1400	1500	1500
31-0852	Idlewild Dr, 100' E of Hunter Lake Dr.									
HRLY 00				3165	2400	2510	2700	2700	2850	2850
31-0853	Lakeside Dr, 200' N of McCarran Bl.									
HRLY 00				7500	9350	9655	9600	9200	9150	8900
31-0855	Lakeside Dr, 350' S of Moana Ln.									
HRLY 98				11800	12300	12400	12800	13300	11900	11700
31-0856	Lakeside Dr, btwn Lakeside Ct & Berrum Ln.									
HRLY 00				10500	10000	10200	10100	10500	10500	9400
31-0857	Lemmon Valley Dr, 1.9 mi S of Red Rock Rd.									
				35	40	40	45	50	50	30
31-0858	Marsh Av, 278' W of Arlington Av.									
HRLY 00										450
31-0859	Manzanita Ln, 150' W of Plumas St.									
HRLY 00				1370	1360	1490	1650	1750	1450	1180
31-0860	Manzanita Ln, 50' W of Lakeside Dr.									
HRLY 00				1340	1300	1360	1300	1400	1250	1160
31-0861	Manzanita Ln, E of Lakeside, btwn Warren Ln & Jasper Ln.									
HRLY 98				350	380	355	370	410	350	260
31-0862	Mill St, 100' E of Eastern jct of River Rock St.									
HRLY 99				4700	6500	7135	7650	7700	6850	6300

WASHOE COUNTY

TABLE 3 - ANNUAL AVERAGE DAILY TRAFFIC AT PORTABLE TRAFFIC COUNT STATIONS -

STATION	1990	1991	1992	1993	1994	1995	1996	1997	1998	1999
31-0864	Monroe St, btwn Mark Twain Av & Nixon Av.									
HRLY 00				780	800	750	790	750	750	820
31-0866	"I" St, 75' E of Fourth St.									
HRLY 98				2040	1920	1990	2400	2600	2650	2700
31-0869	Ralston St, 200' N of W Tenth St.									
HRLY 98				1650	1700	1760	1500	1550	1600	1400
31-0870	Ralston St, 100' N of Imperial Bl.									
HRLY 98				435	450	445	520	430	440	380
31-0871	Sharon Wy, btwn Belford Rd & Webster Wy.									
HRLY 99				2300	2600	2970	2550	2100	1800	1500
31-0872	Sharon Wy, 50' S of Marsh Av.									
HRLY 00				2875	2860	2730	2850	2550	2200	2100
31-0873	Sierra Madre Dr, btwn Matich Dr & Reggie Rd.									
HRLY 97				1470	1650	1575	1650	1450	1500	1500
31-0874	Silverada Bl, 60' N of Tom Sawyer Dr.									
HRLY 98				4555	4500	4540	4500	4900	4900	4900
31-0875	Lakeside Dr, 384' S of McCarran Bl.									
HRLY 99										8750
31-0876	Silverada Bl, .1 mi N of Oddie Bl.									
HRLY 98				7975	7500	8000	7900	9250	9200	8850
31-0877	Valley Rd, 250' N of Manogue Rd.									
HRLY 99				2980	3600	3365	3400	3400	3550	3900
31-0878	Washington St, 200' N of W Second St.									
HRLY 99				1695	1600	1875	1850	1800	1750	1700

TABLE 3 - ANNUAL AVERAGE DAILY TRAFFIC AT PORTABLE TRAFFIC COUNT STATIONS -

STATION	1990	1991	1992	1993	1994	1995	1996	1997	1998	1999
31-0879	Washington St, 200' S of University Terrace.									
HRLY 00				4255	5000	5000	4300	4900	4900	5550
31-0880	Buck Dr, .1 mi E of Lemmon Valley Dr.									
										3850
31-0881	Wedekind Rd, 50' E of Silverada Bl.									
HRLY 98				3835	4000	5615	6300	6900	7200	7600
31-0882	Wedekind Rd, btwn Clear Acre Ln & Whitfield Wy.									
HRLY 00				3600	3625	4340	4000	4700	4800	5650
31-0883	Yori Av, S of Linden St.									
HRLY 97				1530	1500	1785	1650	1750	2050	1800
31-0884	Yori Av, 200' N of Grove St.									
HRLY 97				1250	1200	1360	1300	1250	1450	1100
31-0885	Yori Av, S of Casazza Dr.									
HRLY 99				1190	825	790	900	900	950	910
31-0886	Yori Av, 165' N of Stewart St.									
HRLY 99				1010	1210	1090	1100	1200	1250	1150
31-0887	York Wy, 150' E of Rock Bl.									
HRLY 98				1980	2000	2060	2100	1850	2500	2550
31-0888	Caliente St, 308' W of North Virginia St.									
HRLY 99										780
31-0889	York Wy, 100' W of Probasco Wy.									
HRLY 00				2300	2290	2340	2300	2300	2350	2600
31-0890	Lymberry Rd, 350' N of Moana Ln.									
HRLY 99										3150

WASHOE COUNTY

TABLE 3 - ANNUAL AVERAGE DAILY TRAFFIC AT PORTABLE TRAFFIC COUNT STATIONS -

STATION	1990	1991	1992	1993	1994	1995	1996	1997	1998	1999
31-0891	E York Wy, 100' W of SR-650 (McCarran Bl).									
HRLY 00				2960	2980	3220	3050	3000	3050	3150
31-0892	Fourth St, 100' N of Tasker Wy.									
HRLY 98				3475	3250	3265	3150	3250	3250	3350
31-0893	Fourth St, btwn Galleron Wy & Devere Wy.									
HRLY 98				2720	2540	2690	2700	2800	2700	3100
31-0894	Fourth St, 100' N of Queen Wy.									
HRLY 98				1210	1250	1275	1200	1250	1200	1100
31-0895	Gear St, 400' W of Williams Av.									
HRLY 99				960	790	820	840	715	900	750
31-0896	Grove St, 400' E of Virginia St.									
HRLY 99										5600
31-0897	Holcomb Ln, btwn Burns St & Wonder St.									
HRLY 97				6380	6800	6785	6300	4600	5750	6600
31-0898	Holcomb Ln, btwn Stewart St & E Liberty St.									
HRLY 97				3650	3800	4250	4100	4300	4100	3950
31-0900	Clean Water Wy, 1.7 E of S McCarran Bl, over Steamboat Creek at the W end of structure.									
HRLY 99				240	250	235	270	270	290	330
31-0901	Lake St, 100' S of Bridge over Truckee River.									
HRLY 00				4600	6900	7575	6700	7200	7200	6350
31-0902	SR-663 (Wells Av) underpass, .1 mi N of Kuenzli Ln.									
HRLY 00				3175	3200	3410	3250	3200	2800	3200
31-0904	Vine St, grade separation, 200' S of University Terrace.									
HRLY 98				2240	2600	2400	2200	2200	600	650

WASHOE COUNTY

TABLE 3 - ANNUAL AVERAGE DAILY TRAFFIC AT PORTABLE TRAFFIC COUNT STATIONS -

STATION	1990	1991	1992	1993	1994	1995	1996	1997	1998	1999
31-0905	Washington St, grade separation, 160' S of 7th St.									
HRLY 98				4570	5100	4625	4650	4700	3900	4950
31-0906	Ralston St, grade separation, 190' N of Elm St.									
HRLY 99				3660	4100	3720	3200	3700	3400	3400
31-0907	Sierra St, grade separation, 75' S of the W/B on-ramp to I-80.									
HRLY 99				11320	9800	9200	10400	11500	10500	12000
31-0908	Virginia St, grade separation, 120' S of 8th St.									
HRLY 99				16300	18800	19000	21500	19400	19400	17000
31-0909	Center St, grade separation, 80' S of I-80.									
HRLY 98				3415	3400	4130	3400	3200	3000	3000
31-0910	Evans St, grade separation, 70' N of 8th St.									
HRLY 00				2450	2650	1880	2250	2250	2900	2850
31-0911	Valley Rd, grade separation, 130' N of 8th St.									
HRLY 99				4235	5000	4860	4800	4600	4900	4900
31-0912	Booth St, 70' South of Idlewild Dr.									
HRLY 00						2600	2800	2800	2550	2000
31-0913	IR-80, .9 mi E of the Vista Bl Intch "Exit 21".									
HRLY 00				20680	21730	22680	22890	22210	24885	24800
31-0914	Villanova Dr, 88' W of Market St.									
HRLY 99										3200
31-0916	Ramsey Wy, 164' S of Lemmon Dr.									
										650
31-0918	Flanigan Rd (N of Gerlach), W of SR-447.									
HRLY 00										25

TABLE 3 - ANNUAL AVERAGE DAILY TRAFFIC AT PORTABLE TRAFFIC COUNT STATIONS -

STATION	1990	1991	1992	1993	1994	1995	1996	1997	1998	1999
31-0919	S Verdi Rd, W. of Garrison Rd.									
HRLY 00										3300
31-0920	Military Rd, 421' N of Tholl Rd.									
										6750
31-0921	Foothill Rd, 122' E of Thomas Creek Rd.									
HRLY 00										680
31-0922	W Hidden Valley Dr, 158' N of Mira Loma Dr.									
HRLY 99										2100
31-0923	"C" St, E of Rock Bl.									
										1900
31-0924	Edison Wy, .1 mi N of Rock Bl.									
HRLY 99										2200
31-0928	Socrates St, 483' N of N McCarran Bl.									
HRLY 99										2400
31-0929	Selmi St, 125' W of Clear Acre.									
HRLY 99										3400
31-0930	SR-431(Mt Rose Hw), .2 mi E of the Callahan Ranch Rd.									
HRLY 99				7450	8420	8875	9300	9600	9700	10800
31-0931	SR-651 (N McCarran Bl), 343' E of Kings Row.									
HRLY 00				11800	13260	13600	12400	13700	13700	14000
31-0932	Sierra Highlands Dr, 165' W of N McCarran Bl.									
HRLY 99										4800
31-0933	IR-80, W/B on-ramp of the Robb Dr Intch "Exit 9", 200' W of the cross traffic rd.									
HRLY 00				285	295	350	385	480	525	760

TABLE 3 - ANNUAL AVERAGE DAILY TRAFFIC AT PORTABLE TRAFFIC COUNT STATIONS -

STATION	1990	1991	1992	1993	1994	1995	1996	1997	1998	1999
31-0934	IR-80, W/B off-ramp of the Robb Dr Intch "Exit 9", 350' W of the W/B lanes.									
HRLY 00				1995	1900	2900	2735	3550	3685	4330
31-0935	IR-80, E/B on-ramp of the Robb Dr Intch "Exit 9", 250' W of the E/B lanes.									
HRLY 00				2125	2165	2880	2740	2350	3900	4600
31-0936	IR-80, E/B off-ramp of the Robb Dr Intch "Exit 9", 200' W of the cross traffic rd.									
HRLY 99				370	335	365	340	420	425	660
31-0937	IR-80, E of the Robb Dr Intch "Exit 9".									
				32440	32080	35805	33845	35520	38370	41510
31-0938	Mae Anne Av, 517' E of Robb Dr.									
HRLY 99										11100
31-0939	Moya Bl, .1 mi N of Red Rock Rd.									
HRLY 99						1905	2400	2450	2650	3050
31-0940	Moya Bl, .1 mi S of Lear Bl.									
HRLY 99						1500	1400	1750	1850	1850
31-0941	Lear Bl, 350' E of Stead Bl.									
						2370	2600	3000	3100	3800
31-0942	Lear Bl, 500' W of Stead Bl.									
						3010	2500	3700	3800	3500
31-0943	Lemmon Dr, .5 mi E of N/B ramps of the Lemmon Dr Intch "Exit 74".									
HRLY 99						13100	13600	14800	14800	15300
31-0944	Lemmon Dr, .4 mi E of Military Rd.									
HRLY 98						11100	11800	10800	10800	11100
31-0945	Sagewood Dr, 20' E of Andes St.									
HRLY 98						395	380	390	360	450

WASHOE COUNTY

TABLE 3 - ANNUAL AVERAGE DAILY TRAFFIC AT PORTABLE TRAFFIC COUNT STATIONS -

STATION	1990	1991	1992	1993	1994	1995	1996	1997	1998	1999
31-0946	Kernite St, 150' S of Hornblend St.									
HRLY 98						425	440	555	555	555
31-0947	Humite St, 400' W of Zeolite St, E of the Jct.									
						135	155	180	180	180
31-0948	Mt Baldy St, 30' S of Mt Logan St.									
HRLY 98						615	510	870	770	740
31-0949	Mt Rainier St, .1 mi S of Mt Whitney St.									
HRLY 96						200	195	260	230	230
31-0950	Bravo Av, 200' E of Mt Charleston St.									
HRLY 96							250	210	170	200
31-0951	Gregory Wy, 200' E of Sprout Wy.(local)									
HRLY 98						160	125	150	155	150
31-0952	Golden View Dr, 100' E of the Pyramid Hw.(local)									
HRLY 00						3300	3800	3950	3950	3800
31-0953	Lindsey Ln, .2 mi NW of Pah Rah Dr.(local)									
HRLY 98						205	210	245	200	200
31-0954	Sawyer Wy, 75' W of 4th St.(local)									
HRLY 98						175	315	210	200	170
31-0955	Baxter Wy, 30' N of York Wy.(local)									
HRLY 98						350	345	325	310	370
31-0956	Gwen Wy, 100' W of Patrice Dr.(local)									
HRLY 98						525	235	245	210	250
31-0957	Gleeson Wy, 50' W of Tanglewood Dr.(local)									
HRLY 98						680	800	850	800	800

WASHOE COUNTY

TABLE 3 - ANNUAL AVERAGE DAILY TRAFFIC AT PORTABLE TRAFFIC COUNT STATIONS -

STATION	1990	1991	1992	1993	1994	1995	1996	1997	1998	1999
31-0958	Lida Ln, 100' W of Round Mountain Rd.(local)									
HRLY 98						300	285	250	230	230
31-0959	Spanish Springs Rd, .25 mi S of Sparks Bl.(local)									
HRLY 98						540	660	900	800	900
31-0960	Drexel Wy, 100' N of Del Rosa Wy.(local)									
HRLY 98						210	210	240	240	200
31-0961	Whitewood Dr, 100' W of Blossom View Dr.(local)									
HRLY 98							500	580	625	770
31-0962	Junction Dr, 300' N of Pullman Dr.(local)									
HRLY 98						195	215	195	200	250
31-0963	Howard Dr, 75' N of Greenbrae Dr.(local)									
HRLY 98						2665	2800	2850	2800	2700
31-0964	"H" St, 100' E of 12th St.(local)									
HRLY 98						530	545	500	610	610
31-0965	15th St, .1 mi S of Rock Bl.(local)									
HRLY 98						3925	4200	4450	3900	3900
31-0966	Covina Dr, 183' S of Greenbrae Dr.(local)									
HRLY 98						300	515	290	270	250
31-0967	11th St, 300' W of N Virginia St.(local)									
HRLY 98						1690	1250	1250	1450	1650
31-0968	Brookfield Dr, 300' E of Williams St.(local)									
HRLY 00							130	100	120	100
31-0969	Accacia Wy, 150' W of Apollo Wy.(local)									
HRLY 99						100	250	215	215	215

WASHOE COUNTY

TABLE 3 - ANNUAL AVERAGE DAILY TRAFFIC AT PORTABLE TRAFFIC COUNT STATIONS -

STATION	1990	1991	1992	1993	1994	1995	1996	1997	1998	1999
31-0970	Regal Dr, 50' N of Regal Ct.(local)									
HRLY 98						655	600	670	650	640
31-0971	Glenview Dr, 150' S of Regal Dr.(local)									
HRLY 99						60	260	495	310	310
31-0972	Ibis Ln, 200' S of 7th St.(local)									
HRLY 00						435	430	400	400	350
31-0973	Greg Pk, 100' S of Greg St.(local)									
HRLY 99						1340	1400	1500	1500	1500
31-0974	Davidson Wy, 100' N of Plumb Ln.(local)									
HRLY 00							130	170	185	170
31-0975	Coronet Dr, 100' E of Coronet Cr.(local)									
HRLY 00						155	240	170	150	150
31-0976	Sagitarius Dr, 300' N of Andromeda Wy.(local)									
HRLY 99							1100	1000	950	1100
31-0977	Clover Wy, 30' S of Moana Ln.(local)									
HRLY 98						120	130	175	140	120
31-0978	Cavanaugh Dr, 200' E of Lakeside Dr.(local)									
HRLY 00						125	130	130	120	110
31-0979	Ridgeview Dr, 300' N of Mountain Vista Wy.(local)									
HRLY 98						3295	3200	3400	3300	3500
31-0980	Riley Av, 200' E of Neil Rd.(local)									
HRLY 97						2165	1950	1850	2100	1800
31-0981	Bismark Dr, 200' W Arcadia Wy.(local)									
HRLY 99						90	95	80	80	80

TABLE 3 - ANNUAL AVERAGE DAILY TRAFFIC AT PORTABLE TRAFFIC COUNT STATIONS -

STATION	1990	1991	1992	1993	1994	1995	1996	1997	1998	1999
31-0982	West 1st Av, 170' W of Sunflower Dr.(local)									
HRLY 97						210	225	250	470	470
31-0983	Carol Dr, 350' S of 4th Av.(local)									
HRLY 97						400	310	410	310	300
31-0984	4th Av, 50' W of Corral Dr.(local)									
HRLY 97						285	245	245	240	200
31-0985	Short Av, 75' W of Frans Ct.(local)									
HRLY 97						90	95	95	30	40
31-0986	Sidehill Dr, 200' N of 5th Av.(local)									
HRLY 98						800	875	875	910	910
31-0987	Sidehill Dr, 100' N of Pit St.(local)									
HRLY 97						755	750	810	1100	1100
31-0988	Pit St, 100' W of Sidehill Dr.(local)									
HRLY 97						165	175	190	190	190
31-0989	Quartz Ln, 50' E of Sidehill Dr.(local)									
HRLY 97						800	765	700	890	1050
31-0990	Smokey Canyon Dr, 50' N of Warm Springs Dr.(local)									
HRLY 97						70	80	75	60	60
31-0991	Leon Dr, 125' W of Middle Fork Dr.(local)									
HRLY 97						1080	1030	1100	1100	1050
31-0992	Klondike Dr, 100' N of 8th Av.(local)									
HRLY 97						770	470	460	800	700
31-0993	Seneca Dr, 200' S of Mohawk Ln.(local)									
HRLY 98						625	615	580	570	570

TABLE 3 - ANNUAL AVERAGE DAILY TRAFFIC AT PORTABLE TRAFFIC COUNT STATIONS -

STATION	1990	1991	1992	1993	1994	1995	1996	1997	1998	1999
31-0994	Robb Dr, .1 mi N of Mae Anne Av.									
HRLY 98									1050	4500
31-0995	Alpha Av, 25' W of Mt Vida St.									
HRLY 98									520	600
31-0996	Silver Lake Rd, .2 mi W of Stead Bl.									
									6300	6600
31-0997	Mt Anderson St, .1 mi W of Mt Bismark St.									
HRLY 98									540	540
31-0998	Stead Bl, .1 mi N of Lear Bl.									
HRLY 98									5700	5800
31-0999	Mt Vida St, 50' S of Echo St, N of Mt Charleston St.									
HRLY 99									570	570
31-1000	Sullivan Ln, 259' N of Prater Wy.									
HRLY 98									7800	8100
31-1001	Sullivan Ln, 137' N of Wedekind Rd.									
HRLY 98									3100	3200
31-1002	Mira Loma Dr, .15 mi E of McCarran Bl.									
HRLY 99										9900
31-1003	Wedge Pk, 245' N of Ghost Rider.									
HRLY 00										3100
31-1004	Toll Rd, .1 mi W of SR-341.									
HRLY 99										3600
31-1006	South Meadows Pk, 510' E of SR-430 (Virginia St) & W of US-395/I-580.									
HRLY 00										5800

WASHOE COUNTY

TABLE 3 - ANNUAL AVERAGE DAILY TRAFFIC AT PORTABLE TRAFFIC COUNT STATIONS -

STATION	1990	1991	1992	1993	1994	1995	1996	1997	1998	1999
31-1007	Highland Ranch Pk, .45 mi W of Pyramid Hw.									
HRLY 98									2600	2600
3111109	IR-80, .9 mi E of Vista Bl Intch.									
HRLY 00										23510
3111209	IR-80, 1.6 km (1 mi) E of the NV/CA State line W of Verdi.									
HRLY 00	21700	22085	22800	22825	23540	24345	24585	25675	25435	27305
3112109	IR-80, .8 km (.5 mi) W of the US-395 Intch "Exit 15".									
HRLY 00	81045	85220	91100	95955	99205	105070	108655	110765	111960	114465
3112209	IR-80, .5 mi E of Pyramid Wy Intch "Exit 18" & .5 mi W of E McCarran Bl Intch "Exit 19".									
HRLY 00					58850	60810	62575	62735	0	68820
3112309	US-395, .3 mi N of S Virginia St "Exit 61" & .5 mi S of Del Monte Intch "Exit 62".									
HRLY 00					39560	41705	52765	59155	63395	69605
3121109	US-395, .5 km (.3 mi) S of the NV/CA State line, North of Reno.									
HRLY 00	7355	7510	8190	8105	8515	8935	8460	8620	8660	8620
3121209	US-395, .97 km (.6 mi) N of the Panther Valley-North Virginia St Intch "Exit 72-A".									
HRLY 00	39250	40320	42335	43450	45580	47005	44870	50835	51770	52610
3122109	SR-667 (Kietzke Ln), 240m (.15 mi) W of Galletti Wy.									
HRLY 00	15800	13525	13240	13380	13775	13890	13870	14450	14435	15045
3122209	SR-651 (N McCarran Bl), 452' N of Mae Anne Dr.									
HRLY 00				17030	18585	19150	20005	20560	20615	22115
3122309	SR-663 (Oddie Bl), 160m (.1 mi) W of Rock Bl.									
HRLY 00				11455	11190	10830	11190	11950	12460	13035
3122409	SR-028 (Tahoe Bl), 320m (.2 mi) W of Lakeshore Bl & Pinion Dr.									
HRLY 00	13710	13435	13695	13860	14515	14120	14280	14190	13755	13655

WASHOE COUNTY

TABLE 3 - ANNUAL AVERAGE DAILY TRAFFIC AT PORTABLE TRAFFIC COUNT STATIONS -

STATION	1990	1991	1992	1993	1994	1995	1996	1997	1998	1999
3122509	SR-648 (Glendale Av), 160m (.1 mi) W of 21st St.									
HRLY 00					17410	17800	18300	19190	19010	18610
3122609	SR-430 (S. Virginia St), 242m (.15 mi) N of Gentry Wy.									
HRLY 00				33780	32870	32915	31410	28650	30600	29090
3171209	SR-431 (Mt Rose Hw), 7.7 km (4.8 mi W of US-395).									
HRLY 00	5435	5365	5870	5710	6480	6870	7335	7930	8350	8720

*33

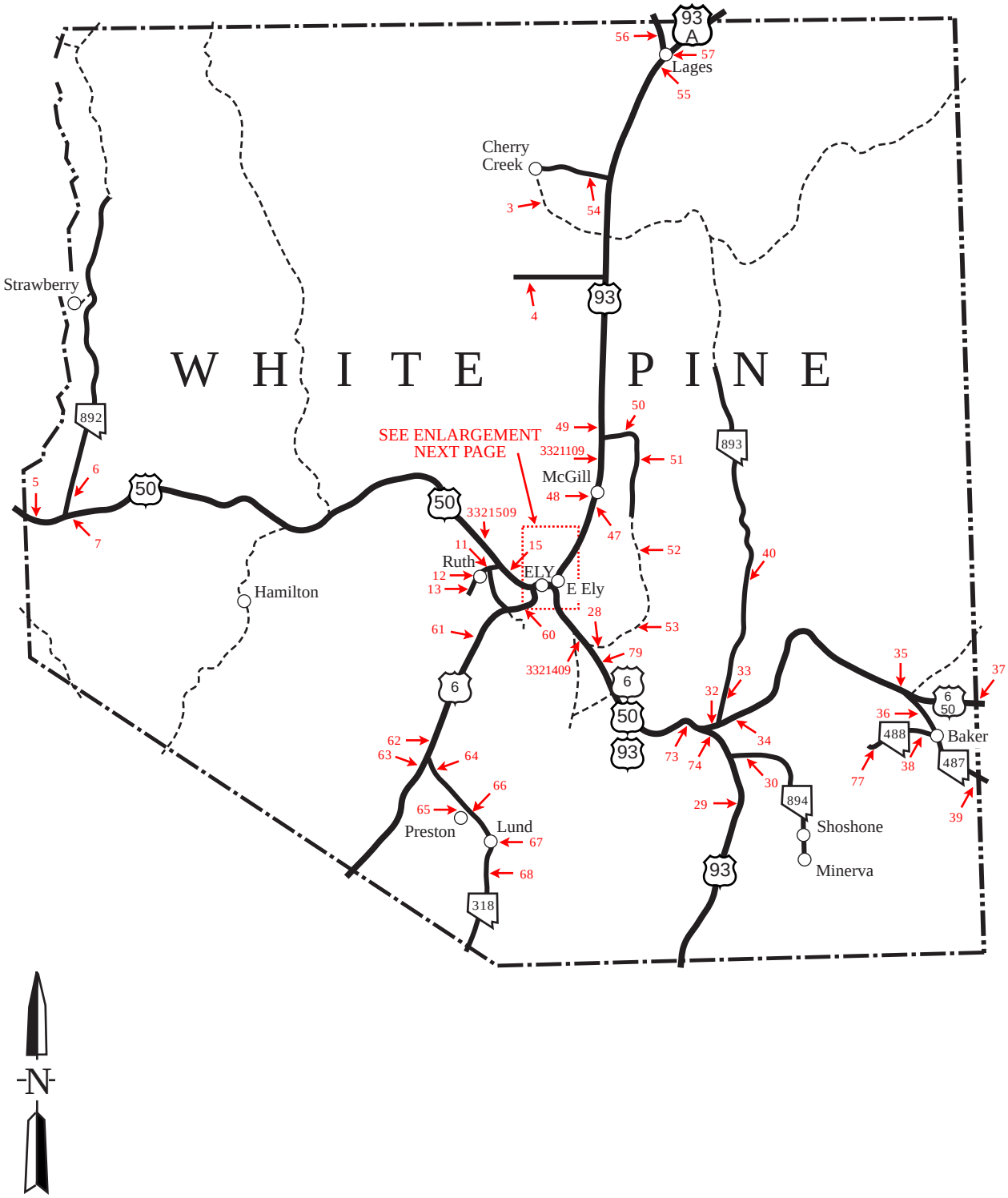
WHITE PINE
Lages
Cherry Creek
Strawberry
Hamilton
Ruth
ELY
E Ely
McGill
Preston
Lund
Baker
Shoshone
Minerva
SEE ENLARGEMENT NEXT PAGE
93 A
93
50
6
892
893
894
488
487
318
3321109
3321509
3321409
N

400

*33

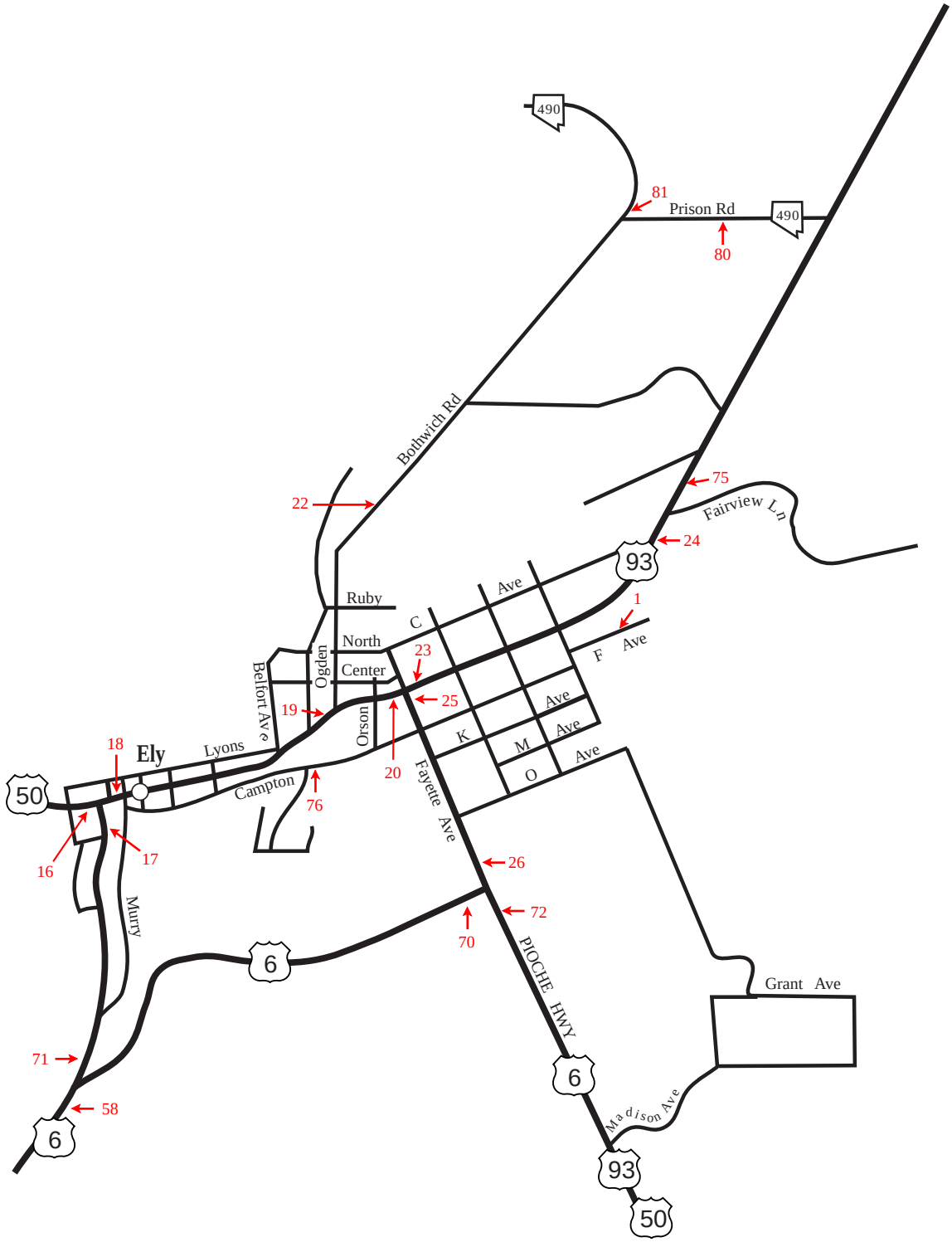
490
81
Prison Rd
490
80
Bothwich Rd
22
75
Fairview Ln
24
93
Ave
1
Ruby
C
North
23
F
Ave
Ogden
Center
Belfort Ave
19
25
Ave
Orson
K
Ave
M
Ave
18
Ely
Lyons
O
Ave
50
Campton
76
20
Fayette Ave
16
17
26
72
Murry
70
6
PIOCHE HWY
Grant Ave
71
6
58
Madison Ave
6
93
50

401

N

ELY

WHITE PINE COUNTY

TABLE 3 - ANNUAL AVERAGE DAILY TRAFFIC AT PORTABLE TRAFFIC COUNT STATIONS -

STATION	1990	1991	1992	1993	1994	1995	1996	1997	1998	1999
33-0001	Av "F", in Ely at the RxR tracks near Sunbeam Coal Company.									
HRLY 99								200	200	210
33-0002	Power Line Rd, .9 mi off of US-93, S of McGill.									
HRLY 99										220
33-0003	Old Cherry Creek Rd, 5 mi off US-93 W at the Ray crossing.									
HRLY 99								10	5	5
33-0004	Warm Springs Rd, 2.3 mi W of US-93 at Monte Neva Hot Springs.									
HRLY 99								10	10	15
33-0005	US-50, 1.2 mi E of Fish Creek Rd to Duckwater.									
HRLY 00	655	665	630	565	645	640	570	600	580	600
33-0006	SR-892 (Strawberry Rd), .1 mi N of US-50.									
HRLY 99	85	85	75	65	90	75	70	75	85	100
33-0007	US-50, 1.5 mi E of SR-892 to Strawberry.									
HRLY 96	610	625	620	565	600	585	525	560	620	640
33-0008	Av "A", in McGill off of US-93 at the RxR Tracks.									
HRLY 99										470
33-0009	First St, in McGill S of RxR crossing.									
HRLY 99										440
33-0011	Ruth-Kimberly Rd, .25 mi S of US-50.									
HRLY 98					1085	2370	1600	1500	1300	900
33-0012	Ruth-Kimberly Rd, 200' S of the Main Rd to the New Ruth Townsite.									
HRLY 98					915	2290	1500	1400	1200	850
33-0013	Kimberly Branch Rd, 1.6 mi W of the Main Rd to the New Ruth Townsite.									
HRLY 98					90	1660	750	740	710	500

WHITE PINE COUNTY

TABLE 3 - ANNUAL AVERAGE DAILY TRAFFIC AT PORTABLE TRAFFIC COUNT STATIONS -

STATION	1990	1991	1992	1993	1994	1995	1996	1997	1998	1999
33-0015	US-50, W of the Kennecott Copper RxR overpass W of Ely.									
HRLY 99	1860	1665	1515	1400	1630	2570	2100	2050	1820	1500
33-0016	US-50 (Aultman St), W of Mill St.									
HRLY 97	4055	3810	3590	3470	3760	3985	4800	4400	3900	3200
33-0017	US-6 Spur (Mill St), 150' S of US-50 (Aultman St).									
HRLY 99	3260	2740	2490	2420	2685	3005	2900	2650	3150	2400
33-0018	US-50 (Aultman St), 25' W of 4th St.									
HRLY 99	6795	6365	6070	5950	6200	6570	7300	7200	7600	6150
33-0019	US-50 (Aultman St), 100' W of Ogden Av.									
HRLY 99	12535	11150	10650	10450	11200	11900	12000	11900	11700	10200
33-0020	US-50 (Aultman St), .2 mi W of US-93 jct.									
HRLY 99	12570	10950	10450	10240	10945	11600	10600	11600	11340	10700
33-0022	Lackawanna Rd-Ogden Rd, at the RxR tracks.									
HRLY 99								970	970	1050
33-0023	US-93, 200' N of US-50 (Aultman St).									
HRLY 98	13150	11650	11500	11270	12100	13100	11200	12300	12300	10500
33-0024	US-93, 150' S of Fairview Ln.									
HRLY 99	5625	5060	4180	4375	5070	5910	5700	6000	6000	5000
33-0025	US-50-US-93, 25' S of the "Av H".									
HRLY 99	6780	5850	6600	5800	6380	6760	6700	7200	7750	7650
33-0026	US-50-US-93, .2 mi N of US-6.									
HRLY 99	3780	3575	3755	3365	3800	4030	4100	4400	4750	4900
33-0028	Steptoe Creek Forest Camp (Cave Lake Turn Off), Cave Lake Turn off .2 mi E of US-6-50 and 93.									
HRLY 98					240	235	175	130	130	220

WHITE PINE COUNTY

TABLE 3 - ANNUAL AVERAGE DAILY TRAFFIC AT PORTABLE TRAFFIC COUNT STATIONS -

STATION	1990	1991	1992	1993	1994	1995	1996	1997	1998	1999
33-0029	US-93, 3.2 mi S of SR-894 to Shoshone.									
HRLY 98	225	255	260	295	290	325	320	310	380	400
33-0030	SR-894 (Shoshone Rd), .2 mi E of US-93.									
HRLY 99	40	45	25	35	50	55	40	50	40	30
33-0032	US-6-US-50, .3 mi E of the leg of Wye to US-93.									
HRLY 99	540	505	625	610	605	650	540	650	750	650
33-0033	SR-893 (Spring Valley Rd), .2 mi N of US-6 and US-50.									
HRLY 99	35	35	40	35	45	45	50	50	60	45
33-0034	US-6-US-50, 250' E of SR-893 to Spring Valley.									
HRLY 98	535	510	615	575	570	600	575	620	650	660
33-0035	US-6-US-50, .25 mi W of the W leg of Wye of SR-487 to Baker.									
HRLY 96	535	515	635	575	575	485	580	620	640	680
33-0036	SR-487 (Baker Rd), .5 mi S of the W leg of Wye of SR-487 to US-6 & US-50.									
HRLY 99	210	220	205	250	255	255	230	280	280	290
33-0037	US-6-US-50, 100' E of the County Rd to SR-487 & Baker.									
HRLY 99	490	445	510	485	500	500	540	560	530	585
33-0038	SR-488 (Lehman Caves Rd), 1 mi W of SR-487 in Baker.									
HRLY 99	230	260	260	340	345	370	300	400	400	400
33-0039	SR-487 (Baker Rd), 1.5 mi S of SR-488 to Lehman Caves.									
HRLY 99	185	145	145	175	140	165	150	180	180	170
33-0040	SR-893 (Spring Valley Rd), in Spring Valley, .1 mi N of the road to Cleveland Ranch.									
HRLY 99	20	20	20	25	25	40	35	25	30	30
33-0047	US-93, .4 mi S of McGill.									
HRLY 98	3265	2900	2095	2795	2845	3070	2950	3100	2900	2900

WHITE PINE COUNTY

TABLE 3 - ANNUAL AVERAGE DAILY TRAFFIC AT PORTABLE TRAFFIC COUNT STATIONS -

STATION	1990	1991	1992	1993	1994	1995	1996	1997	1998	1999
33-0048	US-93, btwn "Av I" & " Av J".									
HRLY 98	3035	2700	2670	3070	2995	3235	3200	3400	2850	2750
33-0049	US-93, 2.4 mi N of SR-486 to Duck Creek.									
HRLY 99	1015	980	950	895	870	1090	1200	1280	1290	1400
33-0050	Duck Creek Rd, 200' E of US-93.									
HRLY 98	70	80	125	130	115	115	140	170	120	130
33-0051	Duck Creek Rd, 1.4 mi S of entrance to Kennecott Copper Corp, Duck Creek Station.									
HRLY 98	45	50	90	85	90	90	85	120	90	95
33-0052	Success Summit Rd, 9.8 mi S of US-93.									
HRLY 98	25	30	60	55	65	65	60	85	90	70
33-0053	Cave Lake Rd, .1 mi N of the County Rd to Cave Lake.									
HRLY 99					110	110	110	110	110	90
33-0054	Cherry Creek Rd, .1 mi W of US-93.									
HRLY 98	70	80	60	40	30	40	50	80	45	60
33-0055	US-93, .5 mi S of US-93A (Lages Jct).									
HRLY 99	980	885	1095	1270	1445	1125	1150	1250	1250	1350
33-0056	US-93, .3 mi N of US-93A (Lages Jct).									
HRLY 99	640	595	640	760	920	800	750	950	950	1000
33-0057	US-93A, .2 mi N of US-93 (Lages Jct).									
HRLY 99	350	325	300	355	470	370	380	350	370	350
33-0058	US-6, .2 mi W of Mill St.									
HRLY 98	1150	1175	935	1180	1080	1250	1300	1280	1450	1600
33-0061	US-6, .3 mi W of Old SR-44 to Ruth.									
	1145	1130	900	930	935	1260	1250	1270	1450	1600

WHITE PINE COUNTY

TABLE 3 - ANNUAL AVERAGE DAILY TRAFFIC AT PORTABLE TRAFFIC COUNT STATIONS -

STATION	1990	1991	1992	1993	1994	1995	1996	1997	1998	1999
33-0062	US-6, .3 mi E of SR-318 to Preston & Lund.									
HRLY 99	1090	1180	1030	965	1020	1170	1110	1130	1320	1450
33-0063	US-6, .2 mi W of SR-318 to Preston & Lund.									
HRLY 99	380	405	370	375	375	370	330	350	330	350
33-0064	SR-318 (Sunnyside Rd), .1 mi S of US-6.									
HRLY 99	815	945	900	850	830	1100	1050	1150	1030	1300
33-0065	SR-895 (Preston Spur), in Preston, W of SR-318.									
HRLY 99	105	130	100	85	75	90	90	120	90	90
33-0066	SR-318 (Sunnyside Rd), .2 mi S of SR-895, S of Preston.									
HRLY 99	845	895	870	865	845	900	980	1070	1020	1250
33-0067	SR-318 (Sunnyside Rd), 200' S of Center St in front of School.									
HRLY 99	1160	1150	970	1090	1115	1070	1150	1250	1300	1600
33-0068	SR-318 (Sunnyside Rd), .75 mi S of Third St in Lund.									
HRLY 99	700	765	740	675	730	740	820	900	960	1050
33-0070	US-6, .3 mi W of US-50 & 93.									
	1240	1245	1140	1210	1345	1630	1700	2100	2550	2800
33-0071	Murray St, .1 mi NW of US-6.									
HRLY 99	735	615	560	615	690	980	730	840	1180	600
33-0072	US-6-50 and US-93, 50' S of US-6 jct.									
HRLY 99	3090	2780	2560	2360	2645	2805	3000	3050	3300	3400
33-0073	US-6-50 and US-93, .6 mi N of US-6-50 with US-93 at Major Woods.									
HRLY 99	810	785	780	785	805	825	730	850	900	950
33-0074	US-93, .4 mi S of US-6-50 at Majors, 100' S of "US 6-50-93" sign N.									
HRLY 99	275	280	255	300	295	290	285	320	290	450

WHITE PINE COUNTY

TABLE 3 - ANNUAL AVERAGE DAILY TRAFFIC AT PORTABLE TRAFFIC COUNT STATIONS -

STATION	1990	1991	1992	1993	1994	1995	1996	1997	1998	1999
33-0075	US-93, 1.2 mi N of Fairview Ln (to Golf Course).									
HRLY 99	3740	3365	3200	3935	4005	4935	4400	4500	4800	4500
33-0076	Campton St, 75' W Reno Rd.									
HRLY 99				1660	1805	2020	1950	1950	1650	2000
33-0077	Wheeler Park Rd, 2.4 mi W of SR-488, to Lehman Caves.									
HRLY 99				185	210	230	200	270	280	240
33-0079	US-6-50 and US-93, at milepost 47.									
HRLY 99						990	925	1000	1080	1100
33-0080	SR-490 (Prison Rd), 1.5 mi N of US-93 Jct.									
HRLY 99						435	400	385	390	320
33-0081	SR-490 (Prison Rd), .5 mi N of Bothwick Rd.									
HRLY 99						925	970	900	930	950
3321109	US-93, .81 km (.5 mi) N of McGill.									
HRLY 00	1260	1220	1230	1185	975	1050	1345	1435	1445	1530
3321409	US-6-50 and US-93, 9.7 km (6 mi) S of Aultman St.									
HRLY 00				1030	1055	1120	1075	1150	1180	1215
3321509	US-50, 1.3 km (.8 mi) W of the rd to Ruth, W of Ely.									
HRLY 00						780	690	730	650	655