The Annual Traffic Report

is published by the Nevada Department of Transportation
Traffic Information Division in cooperation
with the U.S. Department of Transportation
Federal Highway Administration.

Nevada Department of Transportation
1263 S. Stewart Street
Carson City, Nevada 89712

Kenny C. Guinn, Governor
Jeff Fontaine, P.E., Director

If you have any comments, questions, or need additional information
regarding the contents of this report, please contact
Traffic Information Division at (775) 888-7445
or E-mail at
pio@ndot.state.nv.us
www.nevadadot.com

TABLE OF CONTENTS

DESCRIPTION	PAGE NUMBER
Title Page -	i
Table of Contents -	ii
Introduction -	iii
Statistics -	1
Traffic Count Station Numbering System - - - - - - - - -	2
Automatic Traffic Recorder (ATR) System - - - - - - - - -	3
Vehicle Classification & 18 Kip Equivalent Single Axle Load Templates	4
Automatic Traffic Recorder (ATR) Summaries - - - - - - -	10
Table Three (Ten year history and maps) - - - - - - - - - -	82

INTRODUCTION

The administration of approximately 5,400 miles of roads in the State of Nevada Highway System involves the expenditure of hundreds of millions of dollars annually for construction, reconstruction and maintenance. Also, it imposes the responsibility of selecting and designing new roads, and the planning of future construction and development.

It is necessary to keep current data on motor vehicle trends for numerous reasons including: Design of new construction to service the volume and type of traffic a roadway will carry. Selection of new routes to serve the greatest area and maximum number of motorists while maintaining cost efficiency. Design of future projects to coincide with expected development. And to schedule maintenance when and where it is most needed.

Perhaps the single most reliable statistics available to guide the highway engineer and the planner are the type and volume of traffic on each section of highway under consideration for future improvement. Responsibility for the collection, tabulation and analysis of these trends is vested in the Traffic Information Division of the Nevada Department of Transportation.

During 2002, hourly traffic volumes were monitored continuously at 83 locations statewide. These sites, commonly referred to as Automatic Traffic Recorders (ATR's) are presented in summary form beginning on page 10 of this report. In addition, traffic volumes were collected in short periods (7days) and factored to Annual Average Daily Traffic (AADT's). These summary statistics including a ten-year history (if available) are presented by county in the Table Three portion of this report, which begins on page 92.

STATISTICS

The methods used to derive the "Annual Average Daily Traffic" (AADT) for the Automatic Traffic Recorder (ATR) sites in this book are:

1. Each day of the week is averaged for the month.

2. The seven average days (Sunday through Saturday) are averaged which provides "Monthly Average Daily Traffic" (MADT).

3. The twelve MADT's (January through December) are averaged, which then yields the AADT.

The methods used to derive the "Annual Average Daily Traffic" for Table Three in this report are:

1. The total raw count from a five to seven day short period count is divided by the number of hours sampled and the quotient is then multiplied by 24 (24 hours in a day).

2. The above product is then factored using summary statistics from ATR's to derive a Monthly Average Daily Traffic (MADT).

3. The MADT is once again factored for seasonality using summary statistics from ATR's which produces Annual Average Daily Traffic (AADT). The AADT summary statistics in this report represent a composite of both directions.

4. Those locations sampled with an axle sensor are then factored once more using factors developed from vehicle classification statistics. This procedure factors out inflated counts due to extra axle vehicles.

Data is collected in an hourly increment at various count locations statewide. The year the last hourly count was taken at a particular location is noted in the left margin of the Table Three report directly under the station identification number. This data is available upon request from the Traffic Information Division staff by calling at (775) 888-7445.

TABLE 3 SHORT TERM COUNT STATION NUMBERING SYSTEM

The Table 3 section of this report contains a ten-year history of Annual Average Daily Traffic at short-term count locations. This data is divided into counties including maps depicting individual count locations. All short-term count locations are listed with a four-digit station identifier. Short-term count locations are represented on the maps in red and consist of the four- digit identification number with all leading zeros removed.

Example of table three:	Clark county station number	1	is 0001
	Mineral county station number	33	is 0033
	Washoe county station number	114	is 0114

Below is a listing of the counties and their prefix numbers. County code numbers are in bold print and located in the upper right hand corner on all county maps.

County	Prefix Number
Carson City	25
Churchill	01
Clark	03
Douglas	05
Elko	07
Esmeralda	09
Eureka	11
Humboldt	13
Lander	15
Lincoln	17
Lyon	19
Mineral	21
Nye	23
Pershing	27
Storey	29
Washoe	31
White Pine	33

AUTOMATIC TRAFFIC RECORDERS (ATR)

In addition to the short-term locations, Automatic Traffic Recorder (ATR) locations are shown on the maps with seven-digit identification number.

Summary data for ATR sites can be found in the Automatic Traffic Recorder section of this report. The ATR section provides the user with Monthly Average Daily Traffic (MADT) and a 10-year history of the AADT with the percent of change from the previous year. This section also provides Average Daily Traffic (ADT), Average Weekday Traffic and Average Weekend Traffic. (Please note Friday ADT is not used to calculate Average Weekday or Weekend Traffic).

The percent design hour volume (DHV) is of the AADT is provided in the ATR summaries and is a tool used in the design process. It is the hour used to design a highway as it represents the highest volume the highway will have to accommodate. To a greater extent, the design hour volume determines pavement widths and other geometric features.

VEHICLE CLASSIFICATION
&
18 KIP EQUIVALENT AXLE LOAD TEMPLATES

The maps on page 5 & 6 show the Roadway Functional Classification for the majority of Las Vegas and Reno areas. The Template on page 7 provides the percentage of travel and corresponding average 18 KIP Equivalent Single Axle Loadings (ESAL) by vehicle type for Urban Roadway Functional Classifications. Page 8 is the Statewide Roadway Functional Classification map with page 9 depicting the Rural percentage of travel and corresponding average 18 KIP ESAL by vehicle type.

These statistics represent the previous three years of data collection at 420 locations statewide. The statistical sampling procedures found in the Federal Highway Administration's "Traffic Monitoring Guide" were the basis of location selection and monitoring duration.

This data is used in capacity analysis, environmental assessment, pavement management programs and economic development planning. This information is also requested by local entities and engineering consulting firms for determining structural numbers used in pavement design.

The procedure for calculating a current year daily ESAL value is available upon request by telephoning (775) 888-7444.

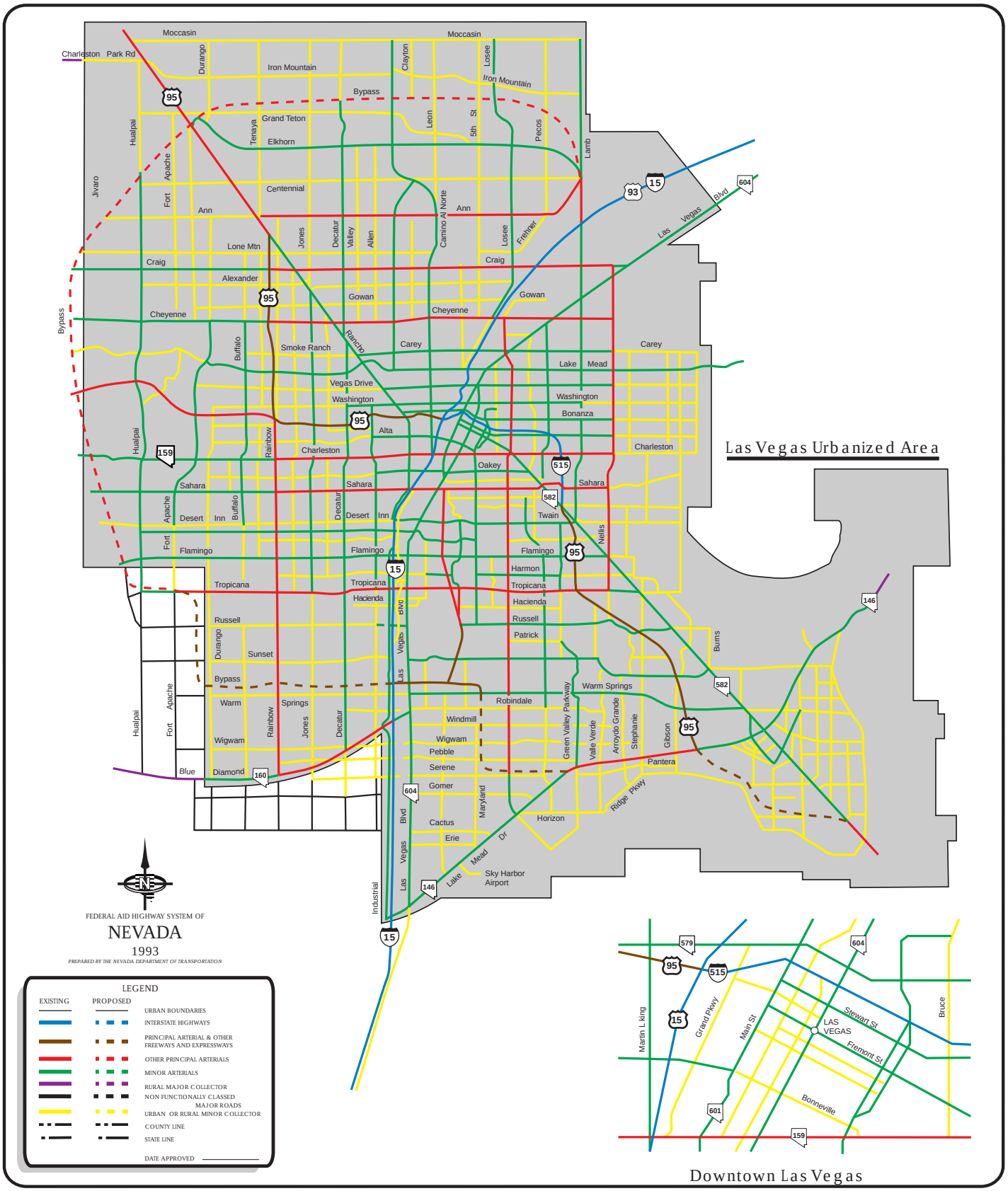

ROADWAY FUNCTIONAL CLASSIFICATION

LAS VEGAS URBANIZED AREA

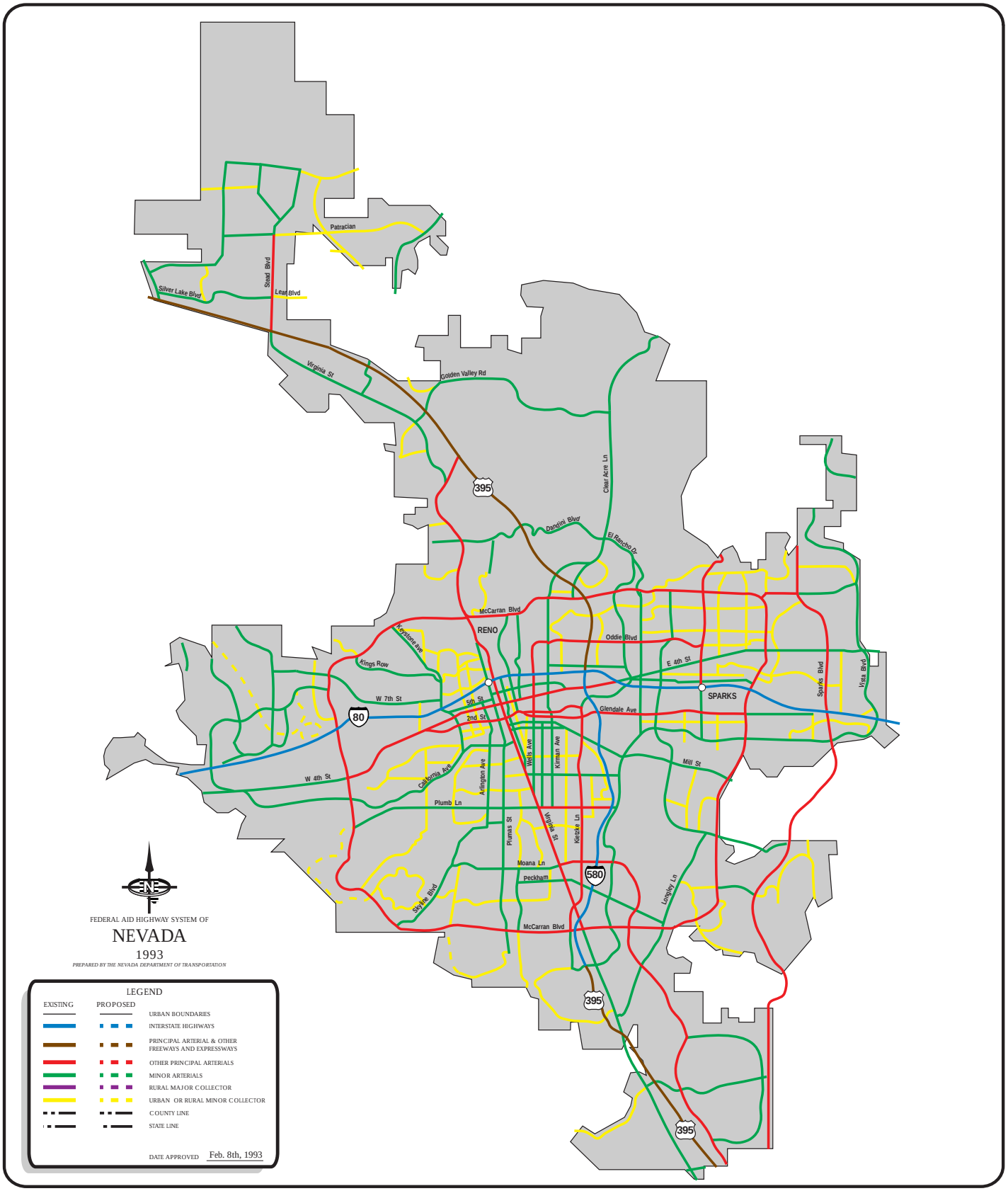

ROADWAY FUNCTIONAL CLASSIFICATION

RENO URBAN AREA

URBAN
VEHICLE DISTRIBUTION and AVERAGE ESAL's
by ROADWAY FUNCTIONAL CLASSIFICATION

STATE: **NEVADA** STATE FIPS CODE: **32** DATA YEAR: **2002** DATE: **15-May-03**

FUNCTIONAL CLASSIFICATION	PERCENT OF TRAVEL												
					SINGLE-UNIT TRUCKS		SINGLE-TRAILER UNITS			MULTI-TRAILER TRUCKS			
	TRUCK PERCENT (T%)	PASS-ENGER CARS [2 AXLE, 4 TIRE]		BUSSES	2 AXLE, 6 TIRE	3 AXLE OR MORE	4 AXLE OR LESS	5AXLE	6 AXLE OR MORE	5 AXLE OR LESS	6 AXLE	7 AXLE OR MORE	AVERAGE ESAL
URBAN													
INTERSTATE	10.18%	89.82%		0.52%	2.34%	0.87%	0.46%	4.79%	0.15%	0.37%	0.08%	0.61%	
FLEXIBLE ESAL by VEHICLE GROUP				0.898	0.237	0.674	0.713	1.348	1.622	2.066	1.271	2.383	1.076
RIGID ESAL by VEHICLE GROUP				1.034	0.213	0.972	0.732	2.041	2.476	2.002	1.240	2.826	1.465
OTHER FREEWAY & EXPRESSWAY	8.73%	91.27%		0.57%	2.13%	0.44%	0.29%	3.55%	0.15%	0.21%	0.06%	1.33%	
FLEXIBLE ESAL by VEHICLE GROUP				0.657	0.186	0.866	0.551	1.264	1.413	1.450	0.818	2.252	1.071
RIGID ESAL by VEHICLE GROUP				0.720	0.164	1.248	0.552	1.877	2.112	1.315	0.733	3.620	1.554
OTHER PRINCIPAL ARTERIALS	3.87%	96.13%		0.49%	1.49%	0.34%	0.22%	0.94%	0.03%	0.12%	0.06%	0.14%	
FLEXIBLE ESAL by VEHICLE GROUP				0.6697	0.2261	0.8499	0.6302	1.2320	1.6338	2.0682	0.9529	1.6549	0.734
MINOR ARTERIALS	4.24%	95.76%		0.41%	1.90%	0.46%	0.26%	0.80%	0.05%	0.07%	0.02%	0.24%	
FLEXIBLE ESAL by VEHICLE GROUP				0.3519	0.2413	0.8119	0.6597	1.1148	1.3522	1.5929	1.9770	2.2762	0.661
MINOR COLLECTORS	2.06%	97.94%		0.41%	1.09%	0.15%	0.13%	0.07%	0.00%	0.12%	0.04%	0.05%	
FLEXIBLE ESAL by VEHICLE GROUP				*	*	*	*	*	*	*	*	*	*
LOCAL ROADS	4.51%	95.49%		0.38%	2.93%	0.55%	0.04%	0.46%	0.03%	0.01%	0.01%	0.10%	
FLEXIBLE ESAL by VEHICLE GROUP				*	*	*	*	*	*	*	*	*	*

* Data not available for these Roadway Functional Classifications

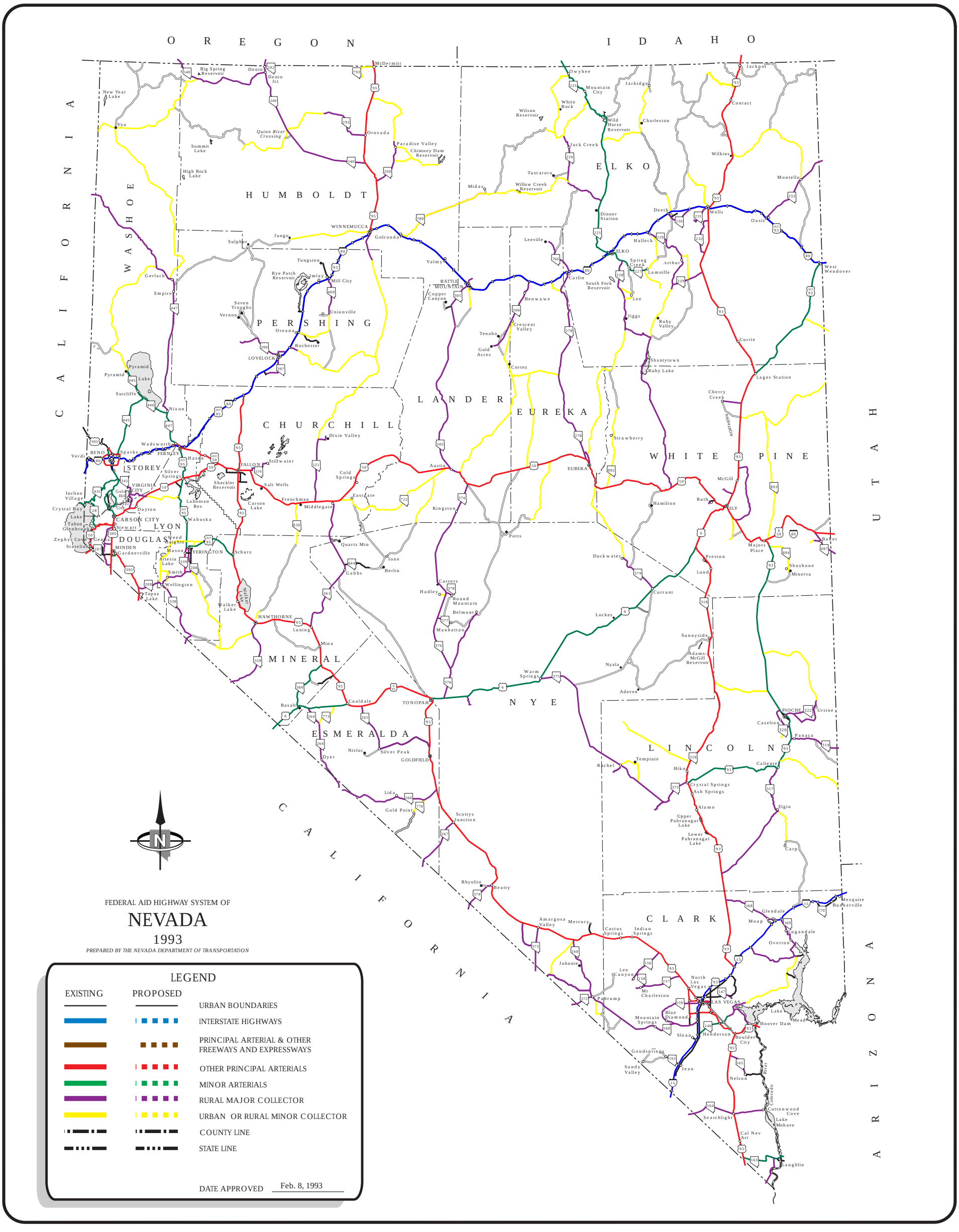
OREGON
IDAHO
CALIFORNIA
UTAH
ARIZONA
HUMBOLDT
ELKO
WASHOE
PERSHING
LANDER
EUREKA
WHITE PINE
CHURCHILL
STOREY
LYON
DOUGLAS
MINERAL
NYE
ESMERALDA
LINCOLN
CLARK
McDermitt
Orovada
WINNEMUCCA
Golconda
Valmy
BATTLE MOUNTAIN
Carlin
ELKO
Wells
Oasis
West Wendover
Jackpot
Contact
Wilkins
Montello
Currie
Lages Station
Cherry Creek
Ely
McGill
Ruth
Baker
Shoshone
Minerva
Majors Place
Preston
Lund
Currant
Duckwater
Hamilton
Strawberry
EUREKA
Austin
Kingston
Potts
Carvers
Round Mountain
Belmont
Manhattan
Tonopah
Warm Springs
Adaven
Nyala
Sunnyside
Adams-McGill Reservoir
Locke
Caliente
Elgin
Carp
Panaca
Caselton
Ursine
PIOCHE
Hiko
Crystal Springs
Ash Springs
Alamo
Upper Pahranagat Lake
Lower Pahranagat Lake
Tempiute
Rachel
Mesquite
Bunkerville
Glendale
Moapa
Logandale
Overton
Lake Mead
Hoover Dam
Boulder City
Henderson
LAS VEGAS
North Las Vegas
Nelson
Cottonwood Cove
Lake Mohave
Cal Nev Ari
Laughlin
Searchlight
Sloan
Jean
Goodsprings
Sandy Valley
Blue Diamond
Mountain Springs
Pahrump
Mt Charleston
Lee Canyon
Indian Springs
Cactus Springs
Mercury
Amargosa Valley
Beatty
Rhyolite
Scottys Junction
Gold Point
Lida
Silver Peak
GOLDFIELD
Nivloc
Dyer
Coaldale
Basalt
Mina
Luning
HAWTHORNE
Walker Lake
Schurz
YERINGTON
Wellington
Topaz Lake
Smith
Mason
Weed Heights
Gardnerville
MINDEN
Genoa
Stewart
CARSON CITY
Dayton
Wabuska
Lahontan Res
Sheckler Reservoir
Carson Lake
Salt Wells
Frenchman
Middlegate
Eastgate
Cold Springs
Dixie Valley
Stillwater
FALLON
Silver Springs
VIRGINIA CITY
Gold Hill
Incline Village
Crystal Bay
Tahoe
Glenbrook
Zephyr Cove
Stateline
Verdi
RENO
Sparks
FERNLEY
Wadsworth
Hazen
Nixon
Sutcliffe
Pyramid Lake
Pyramid
Vernon
Seven Troughs
Oreana
Rochester
LOVELOCK
Unionville
Mill City
Imlay
Tungsten
Rye Patch Reservoir
Gerlach
Empire
Vya
New Year Lake
Summit Lake
High Rock Lake
Quinn River Crossing
Paradise Valley
Chimney Dam Reservoir
Jungo
Sulphur
Midas
Tuscarora
Willow Creek Reservoir
Jack Creek
Owyhee
Mountain City
White Rock
Wilson Reservoir
Wild Horse Reservoir
Charleston
Jarbidge
Dinner Station
Deeth
Halleck
Spring Creek
Lamoille
Arthur
South Fork Reservoir
Lee
Jiggs
Ruby Valley
Shantytown
Ruby Lake
Leeville
Beowawe
Crescent Valley
Tenabo
Gold Acres
Cortez
Copper Canyon
Lake Tahoe
Lake Pyramid
Lake Topaz
Lake Walker
Lake Tahoe
Lake Mead
Lake Mohave
Lake Pahranagat
Lake Tahoe
Lake Walker
Lake Artesia
Lake Sheckler
Lake Carson
Lake Lahontan

RURAL
VEHICLE DISTRIBUTION and AVERAGE ESAL's
by ROADWAY FUNCTIONAL CLASSIFICATION

STATE: **NEVADA** STATE FIPS CODE: **32** DATA YEAR: **2002** DATE: **15-May-03**

FUNCTIONAL CLASSIFICATION	PERCENT OF TRAVEL												
					SINGLE-UNIT TRUCKS		SINGLE-TRAILER UNITS			MULTI-TRAILER TRUCKS			
	TRUCK PERCENT (T%)	PASS-ENGER CARS [2 AXLE, 4 TIRE]		BUSSES	2 AXLE, 6 TIRE	3 AXLE OR MORE	4 AXLE OR LESS	5AXLE	6 AXLE OR MORE	5 AXLE OR LESS	6 AXLE	7 AXLE OR MORE	AVERAGE ESAL
RURAL													
INTERSTATE	32.67%	67.33%		0.65%	3.37%	0.40%	1.12%	23.24%	0.35%	0.97%	0.36%	2.21%	
FLEXIBLE ESAL by VEHICLE GROUP				0.626	0.181	0.041	0.710	1.291	1.233	1.778	1.072	1.717	1.168
RIGID ESAL by VEHICLE GROUP				0.671	0.158	0.537	0.743	1.912	1.646	1.639	0.990	1.965	1.631
OTHER PRINCIPAL ARTERIAL	21.03%	78.97%		0.55%	4.19%	0.49%	0.96%	12.00%	0.48%	0.68%	0.24%	1.43%	
FLEXIBLE ESAL by VEHICLE GROUP				0.689	0.178	0.508	0.650	1.300	1.261	1.766	1.146	1.648	1.047
MINOR ARTERIAL	16.46%	83.54%		0.43%	3.78%	0.67%	0.91%	8.31%	0.22%	0.68%	0.18%	1.28%	
FLEXIBLE ESAL by VEHICLE GROUP				0.709	0.306	0.629	0.602	1.072	1.346	1.107	0.986	1.950	0.915
MAJOR COLECTOR	12.43%	87.57%		0.39%	3.24%	0.61%	0.59%	5.39%	0.30%	0.57%	0.14%	1.19%	
FLEXIBLE ESAL by VEHICLE GROUP				0.624	0.237	0.578	0.400	1.421	0.976	1.944	0.957	1.325	0.995
MINOR COLLECTOR	5.35%	94.65%		0.08%	1.07%	0.19%	0.15%	1.08%	0.01%	0.12%	0.25%	2.40%	
FLEXIBLE ESAL by VEHICLE GROUP				*	*	*	*	*	*	*	*	*	*
LOCAL ROADS	6.47%	93.53%		0.77%	3.45%	0.16%	0.11%	1.42%	0.00%	0.08%	0.03%	0.45%	
FLEXIBLE ESAL by VEHICLE GROUP				*	*	*	*	*	*	*	*	*	*

* Data not available for these Roadway Functional Classifications

ATR 0121109

US-50, 21 KM (13 MI.) EAST OF SR-361 EAST OF FALLON

MONTHLY PERCENT		
MONTH	MADT	% OF AADT
JANUARY	373	57.4%
FEBRUARY	399	61.4%
MARCH	464	71.4%
APRIL	577	88.8%
MAY	729	112.2%
JUNE	839	129.1%
JULY	912	140.3%
AUGUST	874	134.5%
SEPTEMBER	840	129.2%
OCTOBER	814	125.2%
NOVEMBER	527	81.1%
DECEMBER	426	65.5%

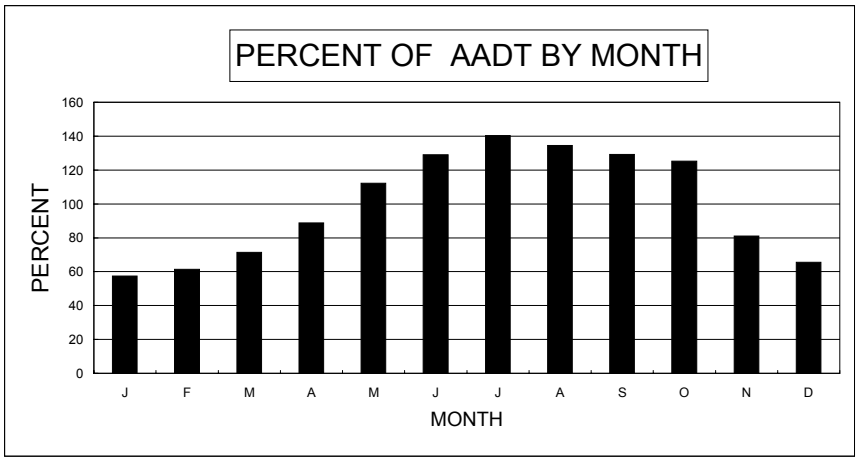

HISTORICAL RECORD		
YEAR	AADT	% OF PREVIOUS YEAR
2002	650	100.0%
2001	650	101.6%
2000	640	94.1%
1999	680	109.7%
1998	620	99.2%
1997	625	103.3%
1996	605	94.5%
1995	640	103.2%
1994	620	100.8%
1993	615	98.4%

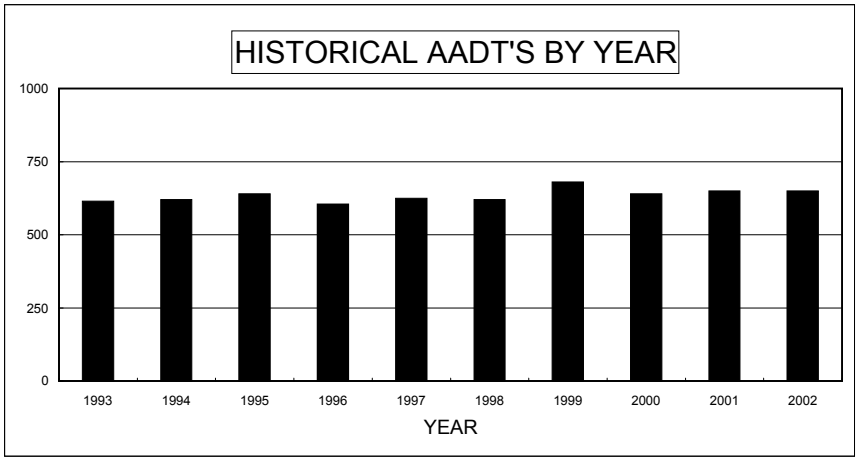

DAY OF WEEK		
DAY	ADT	% OF AADT
SUN	678	104.3%
MON	630	96.9%
TUE	594	91.4%
WED	601	92.5%
THU	641	98.6%
FRI	749	115.2%
SAT	642	98.8%
AVG WEEKDAY	617	94.9%
AVG WEEKEND	660	101.5%

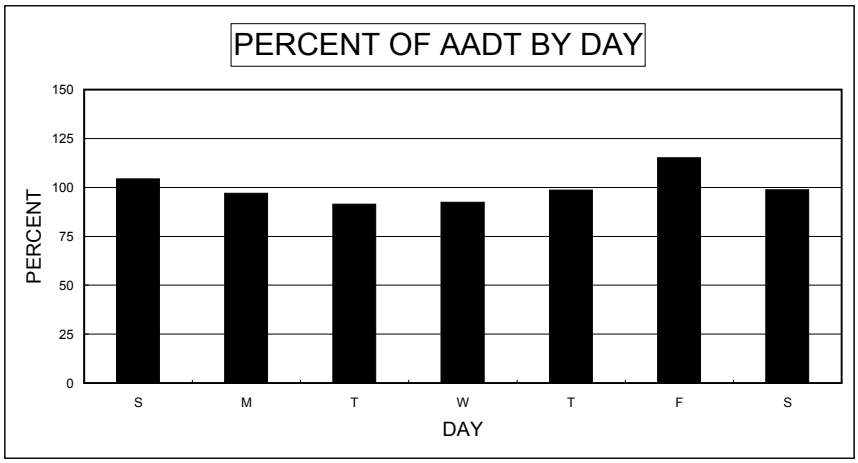

PERCENT DESIGN HOUR VOLUME (DHV) IS OF ANNUAL AVERAGE	15.7%
PERCENT HIGH DIRECTION IS OF DHV	55.6%

ATR 0121209

US-50, .64 KM (.4 MI.) WEST OF US-50A

MONTHLY PERCENT		
MONTH	MADT	% OF AADT
JANUARY	1,949	85.7%
FEBRUARY	2,098	92.2%
MARCH	2,167	95.3%
APRIL	2,279	100.2%
MAY	2,499	109.8%
JUNE	2,683	117.9%
JULY	2,663	117.1%
AUGUST	2,530	111.2%
SEPTEMBER	2,457	108.0%
OCTOBER	2,391	105.1%
NOVEMBER	2,057	90.4%
DECEMBER	1,906	83.8%

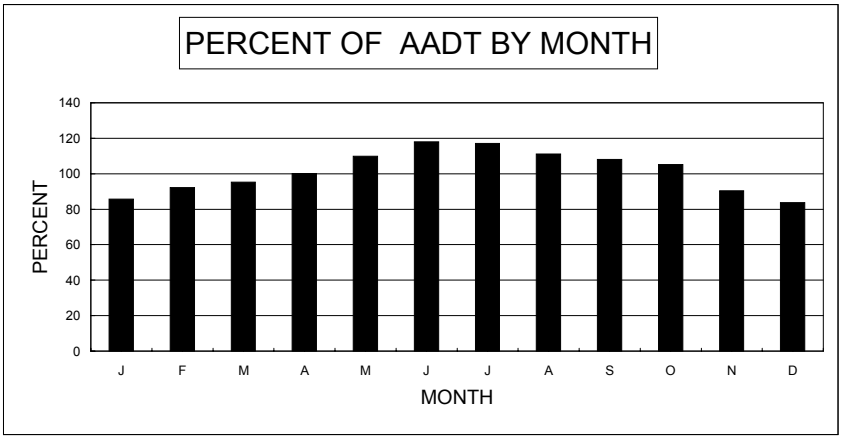

HISTORICAL RECORD		
YEAR	AADT	% OF PREVIOUS YEAR
2002	2,306	101.4%
2001	2,275	98.7%
2000	2,305	99.1%
1999	2,325	103.6%
1998	2,245	105.4%
1997	2,130	
1996		
1995		
1994		
1993		

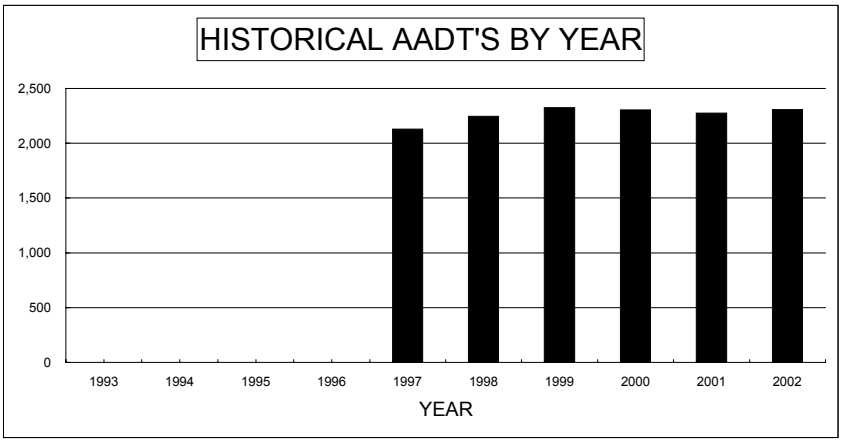

DAY OF WEEK		
DAY	ADT	% OF AADT
SUN	1,927	84.7%
MON	2,205	96.9%
TUE	2,358	103.6%
WED	2,353	103.4%
THU	2,327	102.3%
FRI	2,600	114.3%
SAT	2,375	104.4%
AVG WEEKDAY	2,311	101.6%
AVG WEEKEND	2,151	94.5%

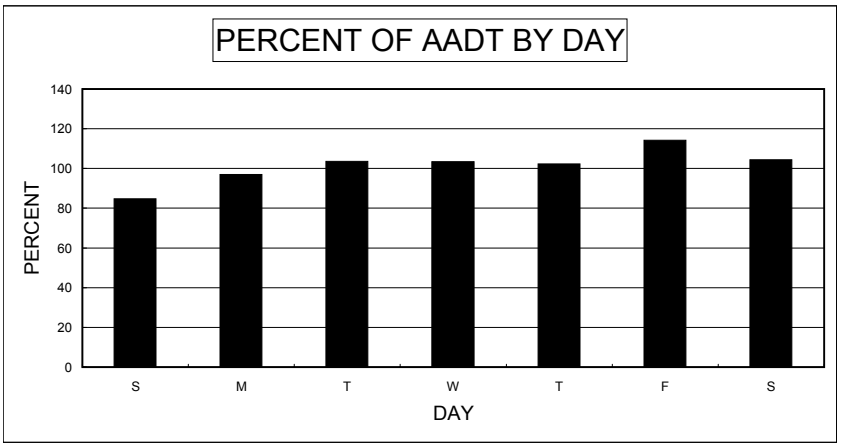

PERCENT DESIGN HOUR VOLUME (DHV) IS OF ANNUAL AVERAGE	10.5%
PERCENT HIGH DIRECTION IS OF DHV	59.2%

ATR 0121309

US-50, (WILLIAMS ST) 22 METERS (75') E. OF RUSSELL ST.

MONTHLY PERCENT		
MONTH	MADT	% OF AADT
JANUARY	19,759	91.1%
FEBRUARY	21,022	97.0%
MARCH	21,632	99.8%
APRIL	22,001	101.5%
MAY	22,680	104.6%
JUNE	23,331	107.6%
JULY	22,033	101.6%
AUGUST	22,378	103.2%
SEPTEMBER	22,215	102.5%
OCTOBER	22,120	102.0%
NOVEMBER	20,515	94.6%
DECEMBER	20,479	94.5%

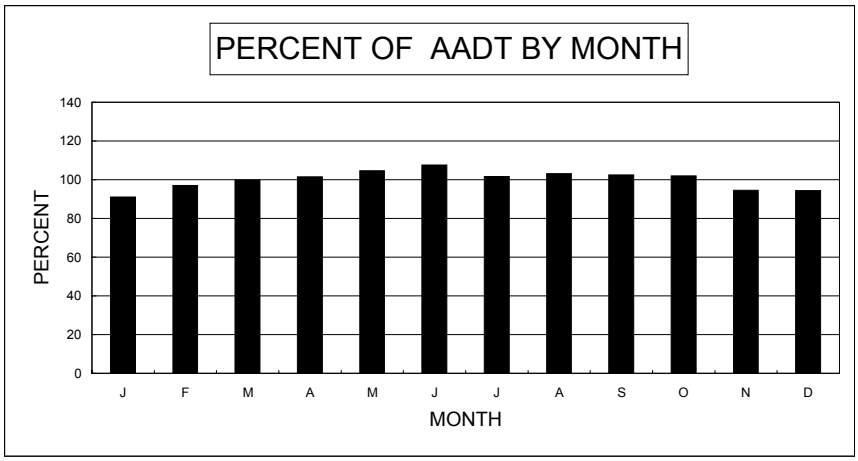

HISTORICAL RECORD		
YEAR	AADT	% OF PREVIOUS YEAR
2002	21,680	100.5%
2001	21,565	102.9%
2000	20,960	
1999		
1998		
1997		
1996		
1995		
1994		
1993		

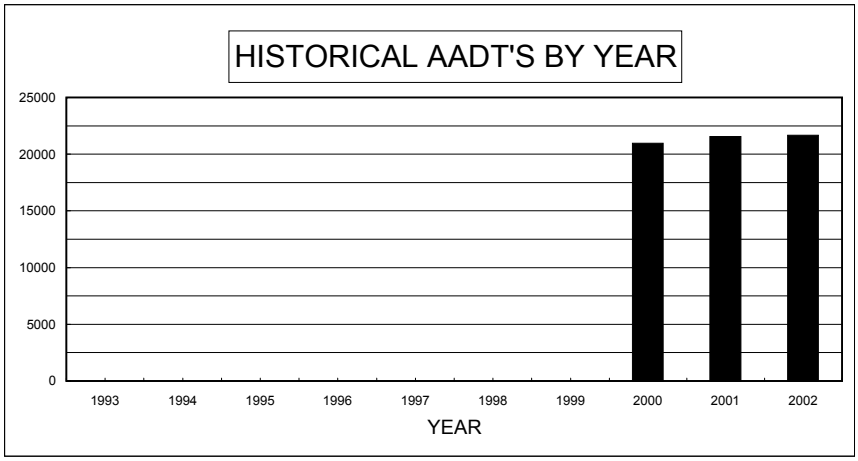

DAY OF WEEK		
DAY	ADT	% OF AADT
SUN	16,472	76.0%
MON	22,042	101.7%
TUE	22,518	103.9%
WED	22,575	104.1%
THU	22,672	104.6%
FRI	25,243	116.4%
SAT	20,242	93.4%
AVG WEEKDAY	22,452	103.6%
AVG WEEKEND	18,357	84.7%

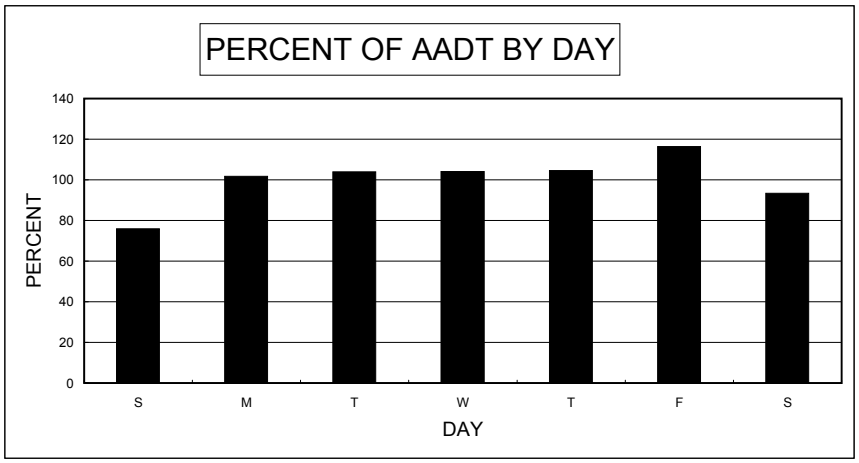

PERCENT DESIGN HOUR VOLUME (DHV) IS OF ANNUAL AVERAGE	9.4%
PERCENT HIGH DIRECTION IS OF DHV	56.3%

ATR 0311109

I-15, AT NV/CA STATELINE

MONTHLY PERCENT		
MONTH	MADT	% OF AADT
JANUARY	33,689	89.2%
FEBRUARY	35,421	99.4%
MARCH	37,556	105.3%
APRIL	38,095	106.9%
MAY	38,803	108.8%
JUNE	39,039	109.5%
JULY	41,683	116.9%
AUGUST	45,053	126.4%
SEPTEMBER	35,158	98.6%
OCTOBER	34,137	95.8%
NOVEMBER	36,630	102.7%
DECEMBER	*	0.0%

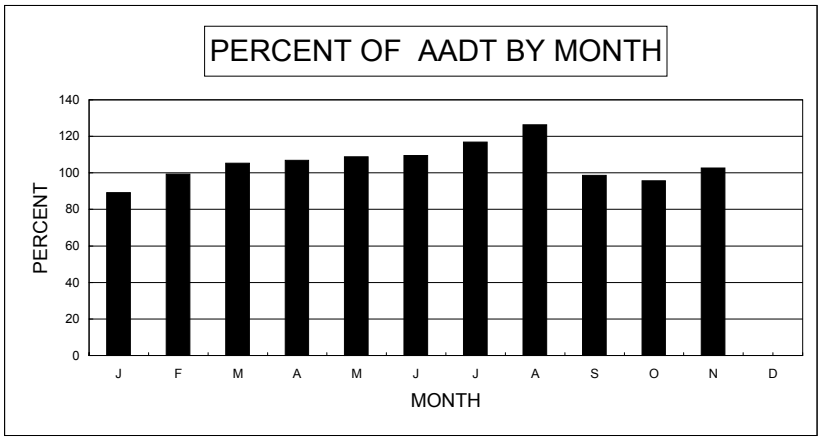

* NO DATA DUE TO CONSTRUCTION

HISTORICAL RECORD		
YEAR	AADT	% OF PREVIOUS YEAR
2002	37,750	105.9%
2001	35,650	102.3%
2000	34,855	102.4%
1999	34,040	105.9%
1998	32,150	103.6%
1997	31,025	105.1%
1996	29,530	101.5%
1995	29,090	102.3%
1994	28,425	107.6%
1993	26,420	106.4%

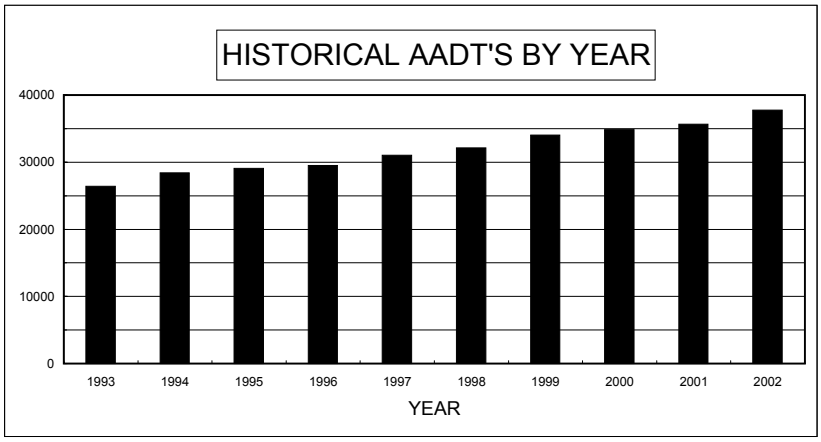

DAY OF WEEK		
DAY	ADT	% OF AADT
SUN	53,350	149.6%
MON	34,682	97.3%
TUE	28,577	80.2%
WED	28,879	81.0%
THU	31,367	88.0%
FRI	46,629	130.8%
SAT	40,775	114.4%
AVG WEEKDAY	30,876	86.6%
AVG WEEKEND	47,062	132.0%

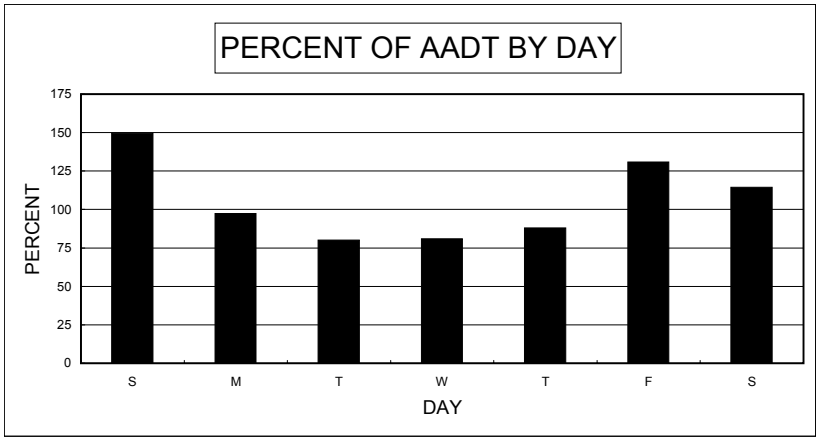

PERCENT DESIGN HOUR VOLUME (DHV) IS OF ANNUAL AVERAGE	12.7%
PERCENT HIGH DIRECTION IS OF DHV	63.3%

ATR 0311209

I-15, 2.4 KM (1.5 MI) N. OF APEX INTERCHANGE

MONTHLY PERCENT		
MONTH	MADT	% OF AADT
JANUARY	18,486	90.4%
FEBRUARY	20,229	98.9%
MARCH	23,098	112.9%
APRIL	23,420	114.5%
MAY	23,657	115.7%
JUNE	25,763	126.0%
JULY	26,508	129.6%
AUGUST	26,445	129.3%
SEPTEMBER	22,560	110.3%
OCTOBER	22,766	111.3%
NOVEMBER	20,632	100.9%
DECEMBER	21,744	106.3%

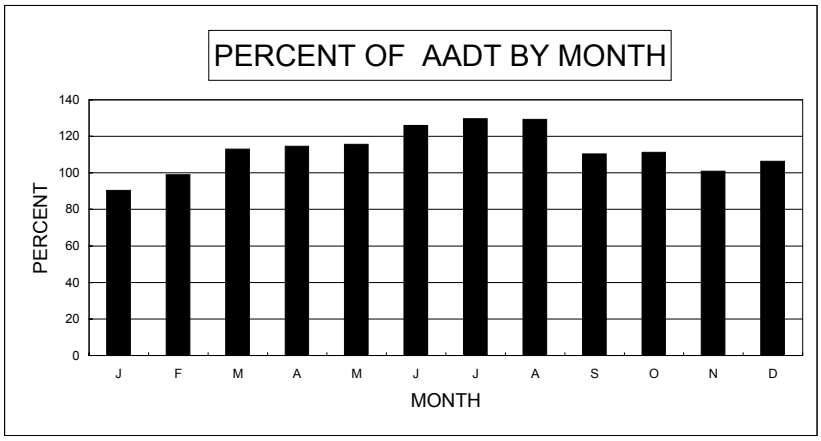

HISTORICAL RECORD		
YEAR	AADT	% OF PREVIOUS YEAR
2002	22,940	112.2%
2001	20,450	104.4%
2000	19,580	101.0%
1999	19,380	103.6%
1998	18,710	107.0%
1997	17,490	105.6%
1996	16,570	103.6%
1995	15,990	107.4%
1994	14,890	105.8%
1993	14,080	107.2%

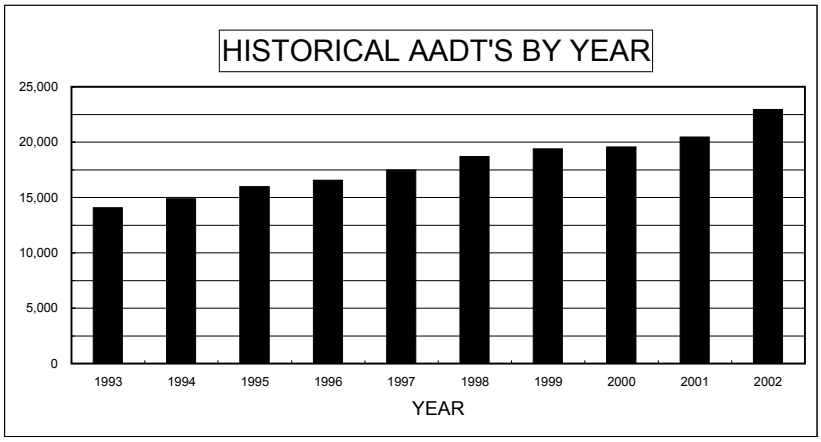

DAY OF WEEK		
DAY	ADT	% OF AADT
SUN	22,340	109.2%
MON	21,924	107.2%
TUE	21,581	105.5%
WED	22,250	108.8%
THU	23,418	114.5%
FRI	26,129	127.8%
SAT	22,955	112.2%
AVG WEEKDAY	22,293	109.0%
AVG WEEKEND	22,648	110.7%

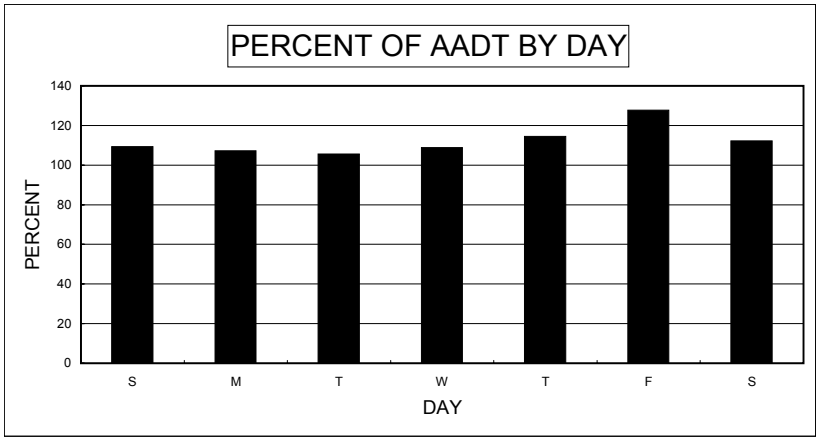

PERCENT DESIGN HOUR VOLUME (DHV) IS OF ANNUAL AVERAGE	10.0%
PERCENT HIGH DIRECTION IS OF DHV	67.2%

ATR 0311309

I-15, 61 METERS (200') N. OF THE E. MESQUITE INTERCHANGE

MONTHLY PERCENT		
MONTH	MADT	% OF AADT
JANUARY	17,819	82.8%
FEBRUARY	19,747	91.8%
MARCH	22,267	103.5%
APRIL	21,253	98.8%
MAY	21,862	101.6%
JUNE	23,118	107.5%
JULY	24,192	112.5%
AUGUST	24,059	111.8%
SEPTEMBER	20,754	96.5%
OCTOBER	21,413	99.5%
NOVEMBER	20,116	93.5%
DECEMBER	21,532	100.1%

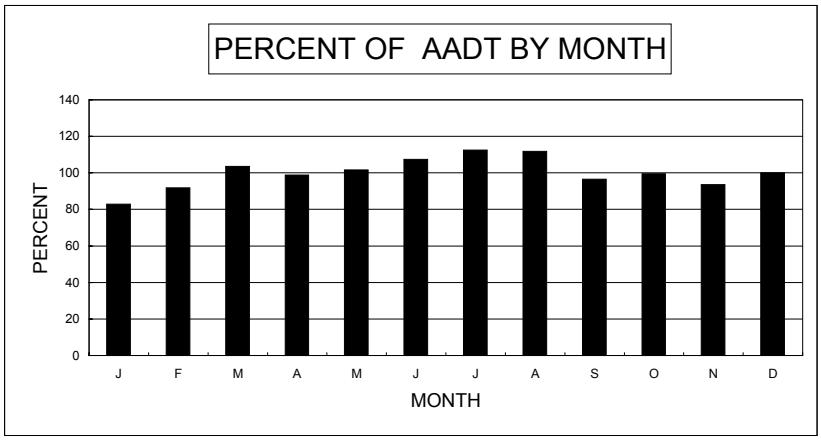

HISTORICAL RECORD		
YEAR	AADT	% OF PREVIOUS YEAR
2002	21,511	107.8%
2001	19,955	106.5%
2000	18,740	100.1%
1999	18,715	105.1%
1998	17,805	106.0%
1997	16,795	104.1%
1996	16,140	101.7%
1995	15,870	109.0%
1994	14,565	100.8%
1993	14,445	

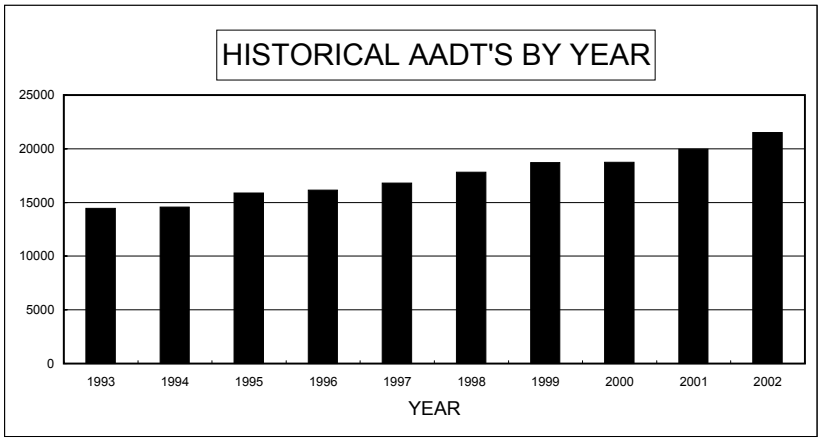

DAY OF WEEK		
DAY	ADT	% OF AADT
SUN	23,130	107.5%
MON	19,722	91.7%
TUE	18,997	88.3%
WED	19,487	90.6%
THU	21,026	97.7%
FRI	24,692	114.8%
SAT	23,524	109.4%
AVG WEEKDAY	19,808	92.1%
AVG WEEKEND	23,327	108.4%

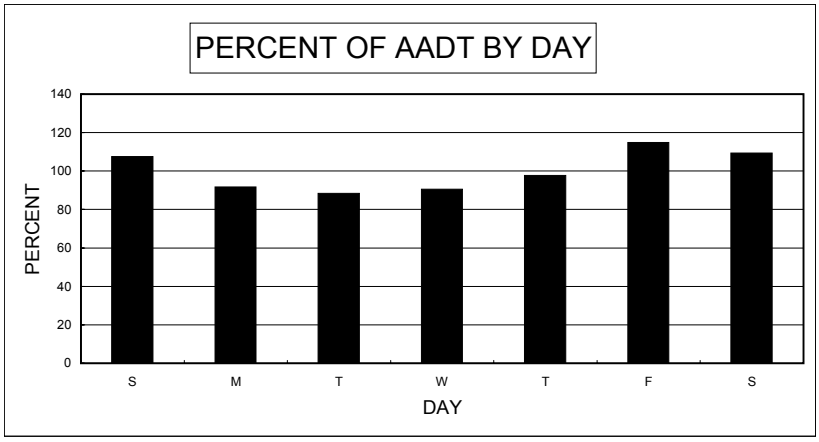

PERCENT DESIGN HOUR VOLUME (DHV) IS OF ANNUAL AVERAGE	10.4%
PERCENT HIGH DIRECTION IS OF DHV	63.8%

xxxx

ATR 0312109

I-15, 320 METERS (0.2 MI) N. OF SR-589 (SAHARA AVE)

MONTHLY PERCENT		
MONTH	MADT	% OF AADT
JANUARY		
FEBRUARY		
MARCH		
APRIL		
MAY		
JUNE		
JULY		
AUGUST		
SEPTEMBER		
OCTOBER		
NOVEMBER		
DECEMBER		

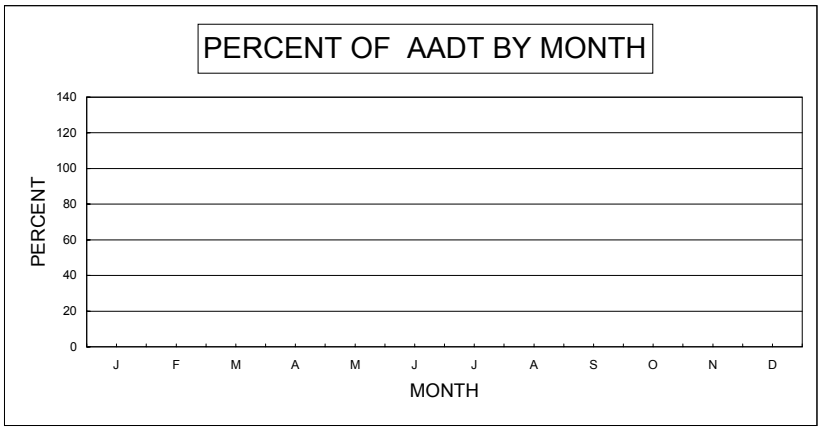

*OUT DUE TO CONTRUCTION

HISTORICAL RECORD		
YEAR	AADT	% OF PREVIOUS YEAR
2002	225,500	101.5%
2001	222,100	96.8%
2000	229,500	101.6%
1999	225,955	111.2%
1998	203,165	99.6%
1997	203,990	109.3%
1996	186,670	103.4%
1995	180,485	105.0%
1994	171,920	110.4%
1993	155,795	111.2%

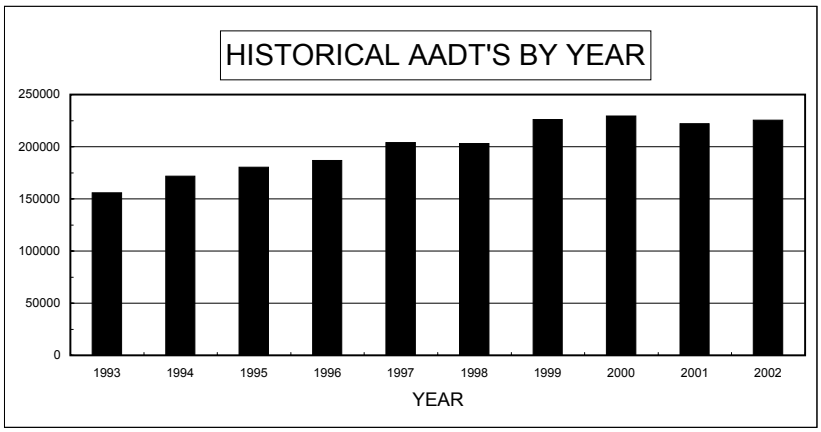

* 2002 ,2001, 2000 ESTIMATED AADT

DAY OF WEEK		
DAY	ADT	% OF AADT
SUN		
MON		
TUE		
WED		
THU		
FRI		
SAT		
AVG WEEKDAY		
AVG WEEKEND		

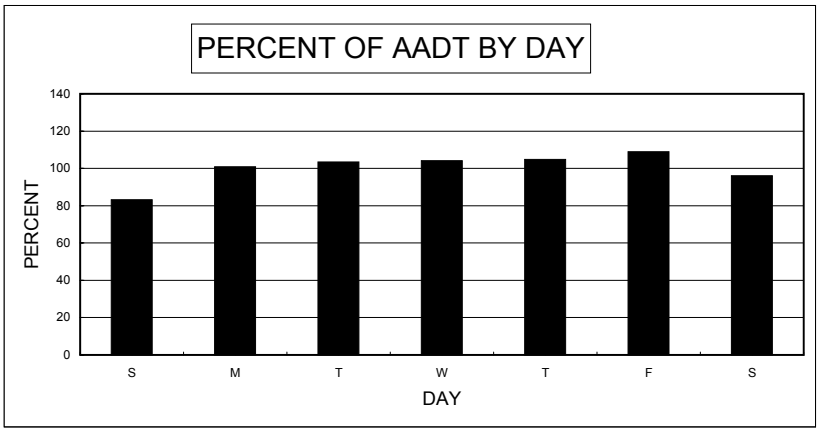

PERCENT DESIGN HOUR VOLUME (DHV) IS OF ANNUAL AVERAGE

PERCENT HIGH DIRECTION IS OF DHV

ATR 0312309

I-15, 1.1 KM (0.7 MI') NORTH OF SR-147 (LAKE MEAD BLVD)

MONTHLY PERCENT		
MONTH	MADT	% OF AADT
JANUARY	89,717	88.7%
FEBRUARY	96,072	95.0%
MARCH	101,382	100.2%
APRIL	103,048	101.9%
MAY	100,779	99.6%
JUNE	104,851	103.7%
JULY	102,802	101.6%
AUGUST	105,439	104.2%
SEPTEMBER	102,063	100.9%
OCTOBER	106,721	105.5%
NOVEMBER	98,442	97.3%
DECEMBER	102,548	101.4%

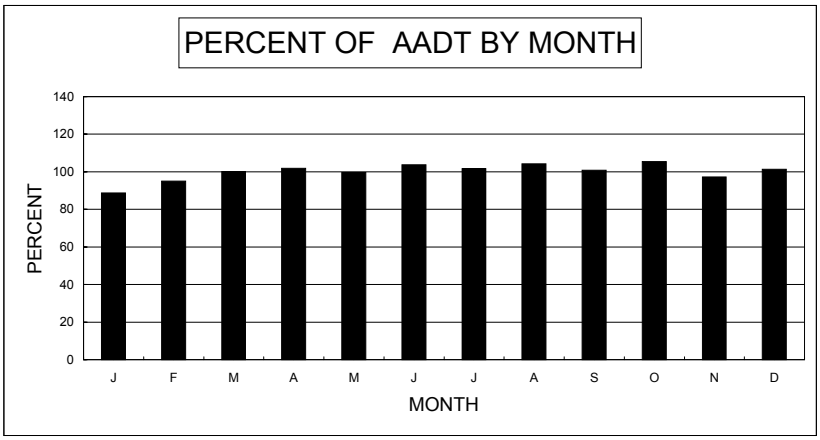

HISTORICAL RECORD		
YEAR	AADT	% OF PREVIOUS YEAR
2002	101,155	0.0%
2001	92,760	0.0%
2000	80,000	100.6%
1999	79,500	105.1%
1998	75,615	107.7%
1997	70,200	109.8%
1996	63,935	104.7%
1995	61,090	
1994		
1993		

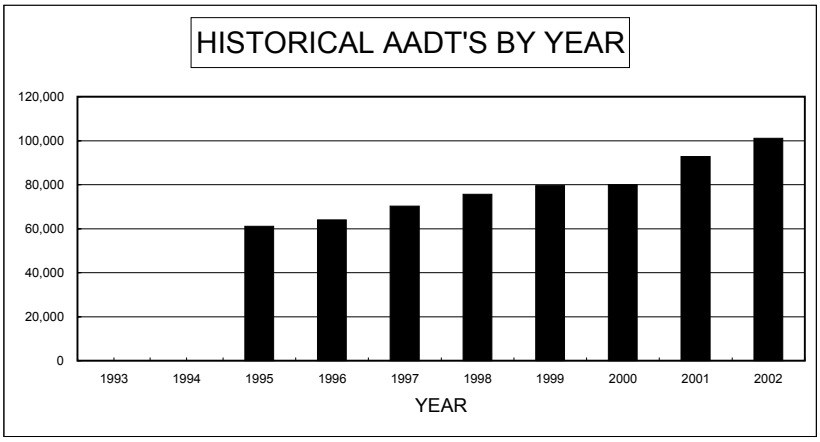

*2000, 1999 ESTIMATED DUE TO CONSTRUCTION

DAY OF WEEK		
DAY	ADT	% OF AADT
SUN	73,688	72.8%
MON	105,618	104.4%
TUE	107,840	106.6%
WED	109,147	107.9%
THU	109,532	108.3%
FRI	113,625	112.3%
SAT	88,637	87.6%
AVG WEEKDAY	108,034	106.8%
AVG WEEKEND	81,163	80.2%

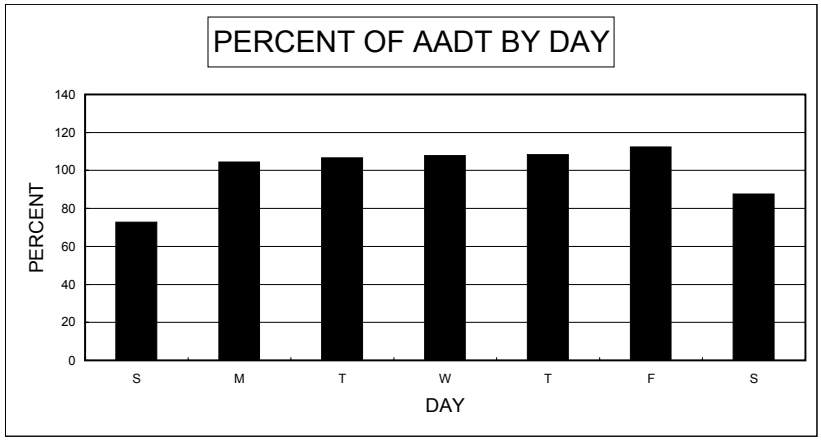

PERCENT DESIGN HOUR VOLUME (DHV) IS OF ANNUAL AVERAGE	7.9%
PERCENT HIGH DIRECTION IS OF DHV	55.1%

ATR 0312509

I-215, .32 KM (0.2 MI) E. OF SR-146 (EASTERN AVE)

MONTHLY PERCENT		
MONTH	MADT	% OF AADT
JANUARY	92,421	94.3%
FEBRUARY	96,289	98.2%
MARCH	98,514	100.5%
APRIL	100,816	102.8%
MAY	98,868	100.8%
JUNE	99,025	101.0%
JULY	96,409	98.3%
AUGUST	98,395	100.4%
SEPTEMBER	98,400	100.4%
OCTOBER	101,121	103.1%
NOVEMBER	98,015	100.0%
DECEMBER	98,137	100.1%

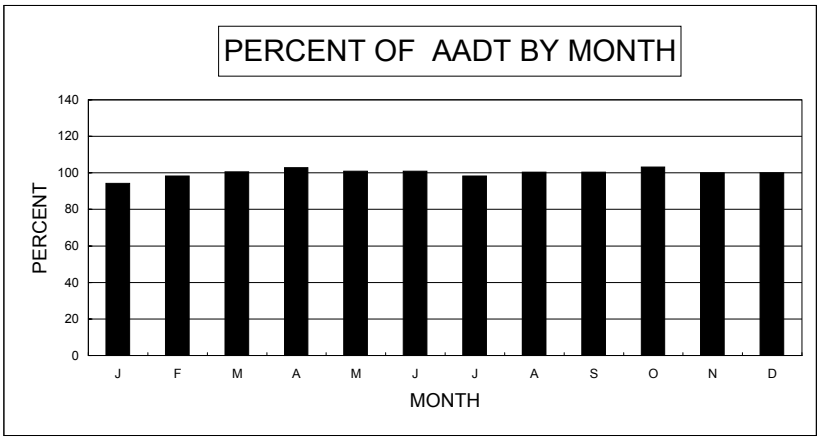

HISTORICAL RECORD		
YEAR	AADT	% OF PREVIOUS YEAR
2002	98,035	109.9%
2001	89,235	125.8%
2000	70,930	180.0%
1999	39,405	170.1%
1998	23,160	
1997		
1996		
1995		
1994		
1993		

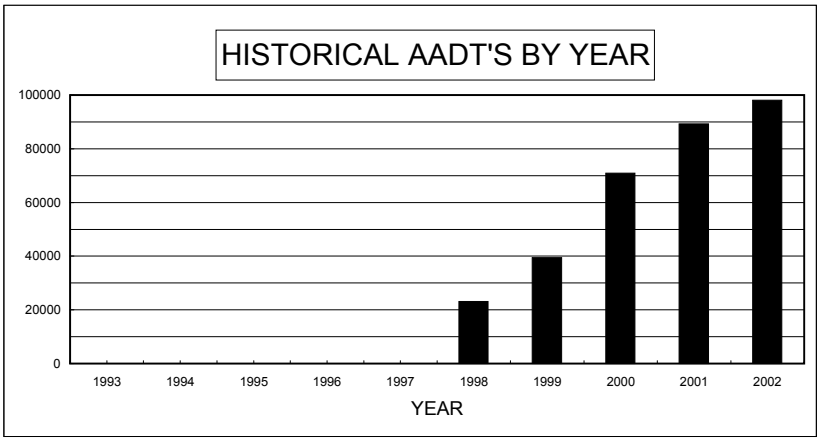

DAY OF WEEK		
DAY	ADT	% OF AADT
SUN	71,624	73.1%
MON	101,361	103.4%
TUE	103,946	106.0%
WED	104,964	107.1%
THU	105,294	107.4%
FRI	110,005	112.2%
SAT	89,044	90.8%
AVG WEEKDAY	103,891	106.0%
AVG WEEKEND	80,334	81.9%

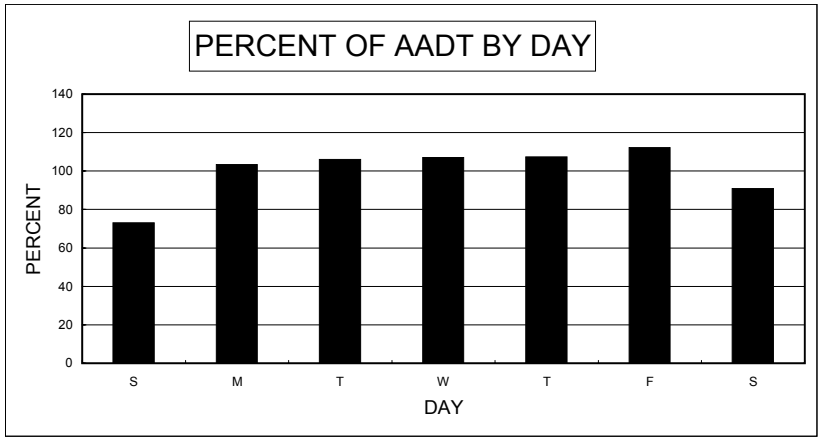

PERCENT DESIGN HOUR VOLUME (DHV) IS OF ANNUAL AVERAGE	8.5%
PERCENT HIGH DIRECTION IS OF DHV	59.3%

ATR 0321209

US-95, 61 M (200') S. OF SR-157 (KYLE CANYON RD) N. OF LAS VEGAS

MONTHLY PERCENT		
MONTH	MADT	% OF AADT
JANUARY	9,236	93.2%
FEBRUARY	9,337	94.2%
MARCH	9,514	96.0%
APRIL	9,531	96.2%
MAY	10,064	101.6%
JUNE	10,453	105.5%
JULY	10,600	107.0%
AUGUST	10,777	108.7%
SEPTEMBER	10,228	103.2%
OCTOBER	10,189	102.8%
NOVEMBER	9,279	93.6%
DECEMBER	9,766	98.5%

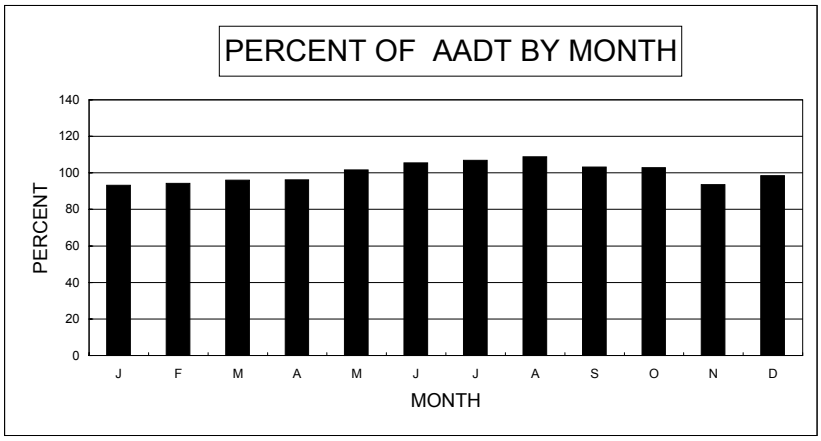

HISTORICAL RECORD		
YEAR	AADT	% OF PREVIOUS YEAR
2002	9,910	99.1%
2001	10,005	103.9%
2000	9,630	104.8%
1999	9,185	99.5%
1998	9,235	105.2%
1997	8,780	110.0%
1996	7,980	95.6%
1995	8,350	103.3%
1994	8,080	102.5%
1993	7,880	98.7%

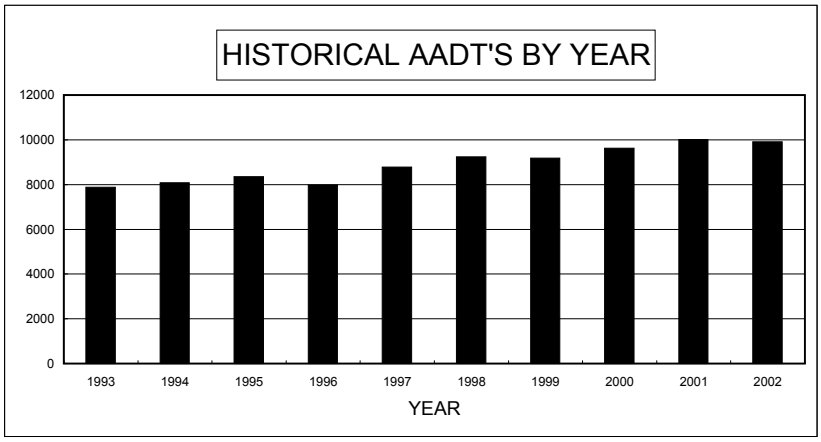

DAY OF WEEK		
DAY	ADT	% OF AADT
SUN	10,468	105.6%
MON	9,635	97.2%
TUE	9,526	96.1%
WED	9,771	98.6%
THU	10,018	101.1%
FRI	9,996	100.9%
SAT	9,950	100.4%
AVG WEEKDAY	9,738	98.3%
AVG WEEKEND	10,209	103.0%

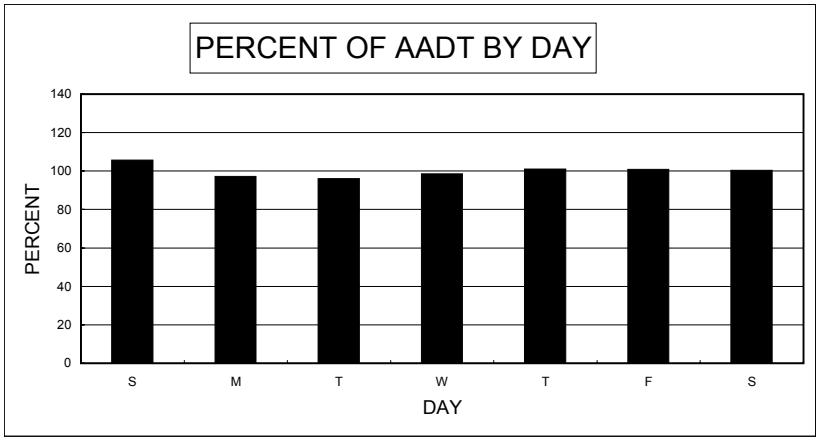

PERCENT DESIGN HOUR VOLUME (DHV) IS OF ANNUAL AVERAGE	11.0%
PERCENT HIGH DIRECTION IS OF DHV	64.1%

ATR 0322209

US-95, 0.3 KM (0.2 MI) S. OF SR-596 (JONES BLVD)

MONTHLY PERCENT		
MONTH	MADT	% OF AADT
JANUARY	185,554	96.3%
FEBRUARY	191,640	99.4%
MARCH	194,595	101.0%
APRIL	198,756	103.1%
MAY	197,619	102.5%
JUNE	198,338	102.9%
JULY	193,181	100.2%
AUGUST	195,559	101.5%
SEPTEMBER	190,253	98.7%
OCTOBER	187,945	97.5%
NOVEMBER	188,127	97.6%
DECEMBER	191,497	99.3%

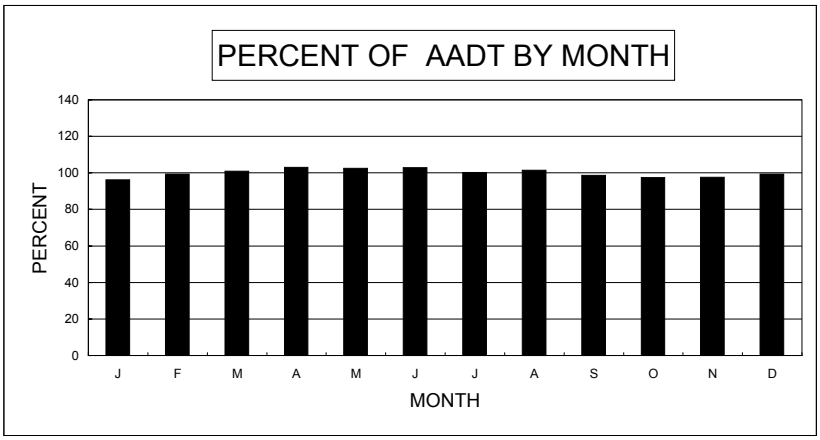

HISTORICAL RECORD		
YEAR	AADT	% OF PREVIOUS YEAR
2002	192,755	100.7%
2001	191,440	101.2%
2000	189,255	104.3%
1999	181,465	108.2%
1998	167,745	106.2%
1997	157,895	105.8%
1996	149,215	106.8%
1995	139,680	106.6%
1994	130,980	112.3%
1993	116,675	

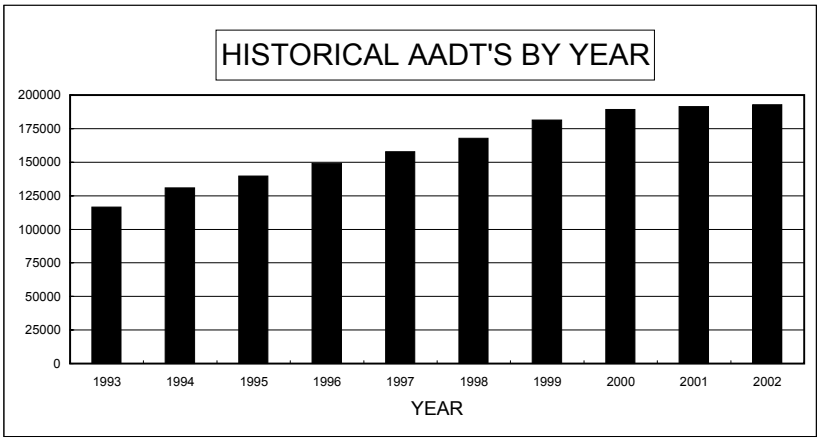

DAY OF WEEK		
DAY	ADT	% OF AADT
SUN	149,634	77.6%
MON	197,105	102.3%
TUE	202,358	105.0%
WED	202,307	105.0%
THU	203,362	105.5%
FRI	210,543	109.2%
SAT	183,978	95.4%
AVG WEEKDAY	201,283	104.4%
AVG WEEKEND	166,806	86.5%

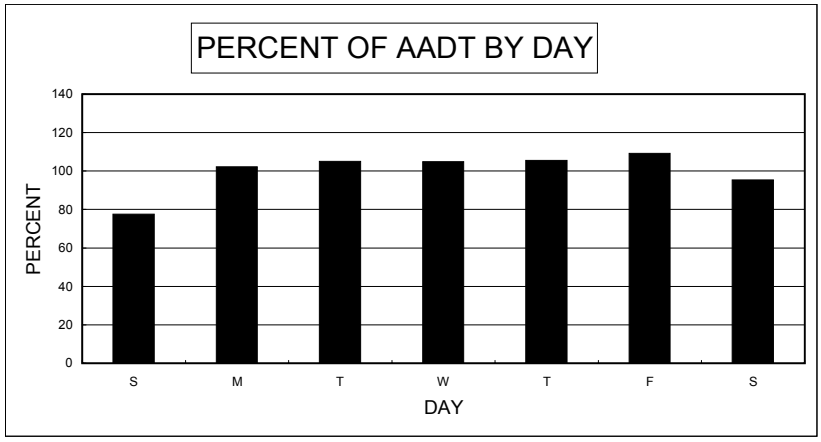

PERCENT DESIGN HOUR VOLUME (DHV) IS OF ANNUAL AVERAGE	7.3%
PERCENT HIGH DIRECTION IS OF DHV	52.3%

ATR 0322409

SR-612 (NELLIS BLVD) 23 METERS (75 FT) N. OF ST. LOUIS AVE.

MONTHLY PERCENT		
MONTH	MADT	% OF AADT
JANUARY	41,619	99.0%
FEBRUARY	44,073	104.8%
MARCH	44,760	106.5%
APRIL	44,635	106.2%
MAY	43,467	103.4%
JUNE	43,156	102.7%
JULY	41,104	97.8%
AUGUST	41,653	99.1%
SEPTEMBER	42,123	100.2%
OCTOBER	38,556	91.7%
NOVEMBER	38,431	91.4%
DECEMBER	40,915	97.3%

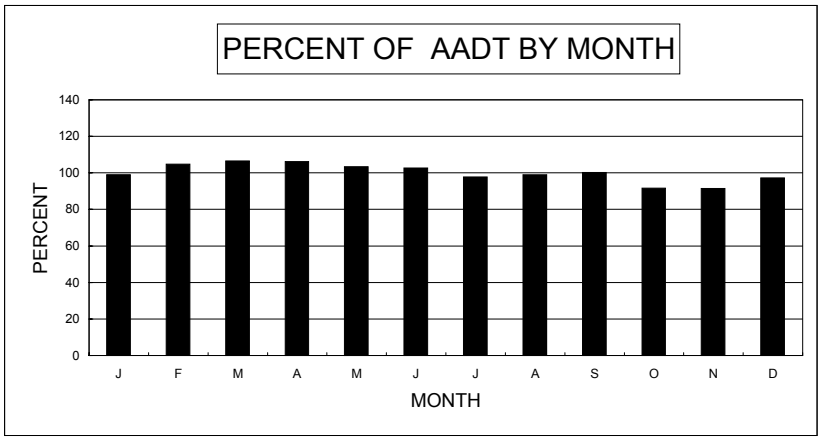

HISTORICAL RECORD		
YEAR	AADT	% OF PREVIOUS YEAR
2002	42,040	101.5%
2001	41,400	100.0%
2000	41,400	96.0%
1999	43,125	99.7%
1998	43,250	102.9%
1997	42,050	104.0%
1996	40,420	93.0%
1995	43,460	100.2%
1994	43,365	101.3%
1993	42,800	

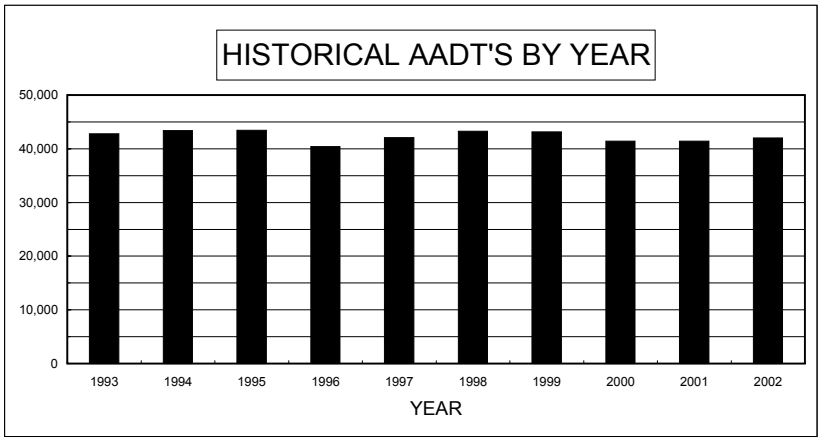

DAY OF WEEK		
DAY	ADT	% OF AADT
SUN	35,154	83.6%
MON	42,047	100.0%
TUE	42,473	101.0%
WED	42,671	101.5%
THU	42,987	102.3%
FRI	46,565	110.8%
SAT	42,387	100.8%
AVG WEEKDAY	42,545	101.2%
AVG WEEKEND	38,771	92.2%

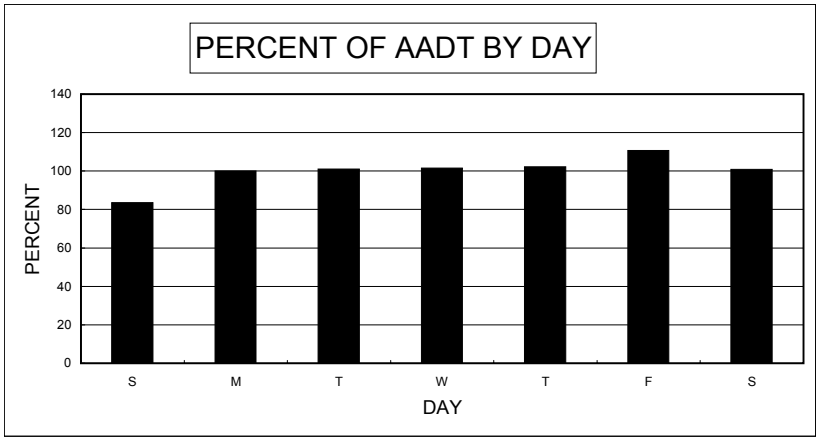

PERCENT DESIGN HOUR VOLUME (DHV) IS OF ANNUAL AVERAGE	8.8%
PERCENT HIGH DIRECTION IS OF DHV	55.6%

ATR 0322609

SR-604 (LAS VEGAS BLVD.) 161 M (0.1 MI) S. OF SR-589 (SAHARA AVE.)

MONTHLY PERCENT		
MONTH	MADT	% OF AADT
JANUARY	40,169	87.3%
FEBRUARY	44,802	97.4%
MARCH	48,279	104.9%
APRIL	46,090	100.2%
MAY	46,243	100.5%
JUNE	48,333	105.0%
JULY	49,906	108.4%
AUGUST	50,548	109.8%
SEPTEMBER	45,076	97.9%
OCTOBER	45,531	98.9%
NOVEMBER	44,649	97.0%
DECEMBER	42,594	92.6%

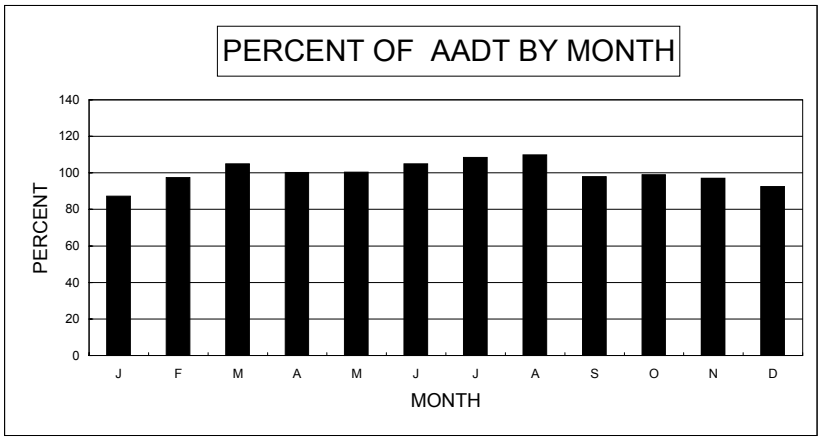

HISTORICAL RECORD		
YEAR	AADT	% OF PREVIOUS YEAR
2002	46,020	102.6%
2001	44,840	95.9%
2000	46,755	97.2%
1999	48,110	98.0%
1998	49,070	102.8%
1997	47,750	96.2%
1996	49,620	
1995		
1994		
1993		

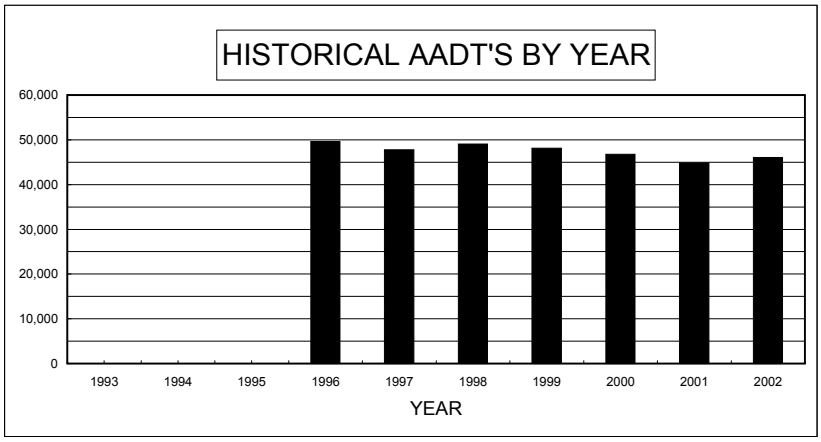

DAY OF WEEK		
DAY	ADT	% OF AADT
SUN	48,999	106.5%
MON	43,723	95.0%
TUE	42,596	92.6%
WED	42,811	93.0%
THU	43,825	95.2%
FRI	47,424	103.1%
SAT	52,749	114.6%
AVG WEEKDAY	43,239	94.0%
AVG WEEKEND	50,874	110.5%

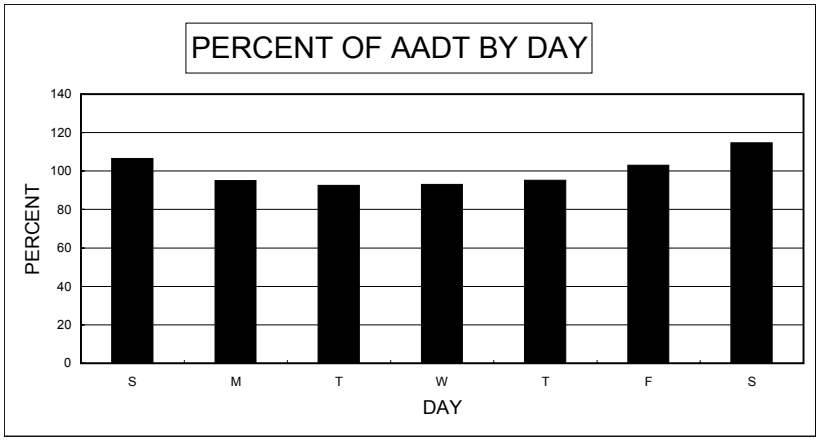

PERCENT DESIGN HOUR VOLUME (DHV) IS OF ANNUAL AVERAGE	6.6%
PERCENT HIGH DIRECTION IS OF DHV	52.6%

ATR 0331209

SR-562 (SUNSET RD) 161 M. (0.1mi) E. OF SR-605 (PARADISE RD)

MONTHLY PERCENT		
MONTH	MADT	% OF AADT
JANUARY	38,837	96.3%
FEBRUARY	40,694	100.9%
MARCH	41,493	102.8%
APRIL	42,241	104.7%
MAY	40,954	101.5%
JUNE	41,631	103.2%
JULY	39,589	98.1%
AUGUST	41,241	102.2%
SEPTEMBER	41,529	102.9%
OCTOBER	42,597	105.6%
NOVEMBER	36,468	90.4%
DECEMBER	36,869	91.4%

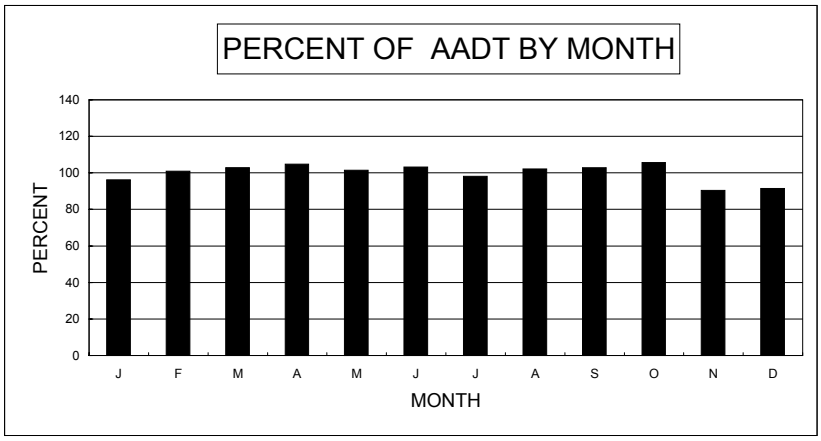

HISTORICAL RECORD		
YEAR	AADT	% OF PREVIOUS YEAR
2002	40,345	107.8%
2001	37,420	98.1%
2000	38,135	98.8%
1999	38,585	105.8%
1998	36,455	102.0%
1997	35,730	105.8%
1996	33,765	94.8%
1995	35,615	106.4%
1994	33,460	115.7%
1993	28,930	105.2%

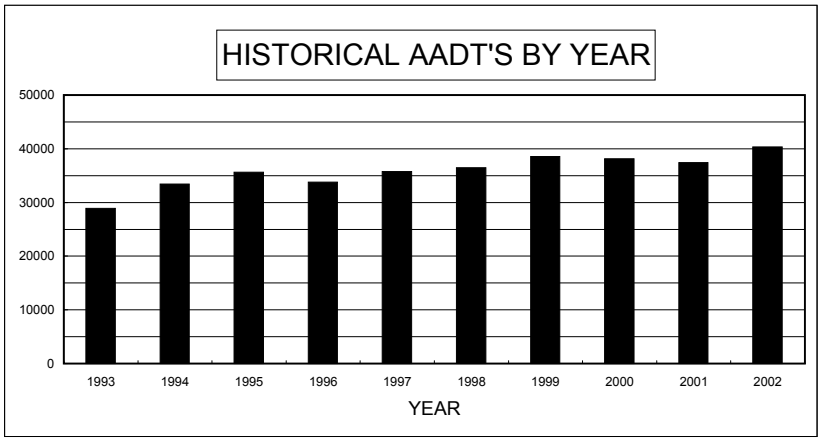

DAY OF WEEK		
DAY	ADT	% OF AADT
SUN	21,160	52.4%
MON	45,147	111.9%
TUE	46,319	114.8%
WED	46,487	115.2%
THU	46,264	114.7%
FRI	48,088	119.2%
SAT	28,952	71.8%
AVG WEEKDAY	46,054	114.2%
AVG WEEKEND	25,056	62.1%

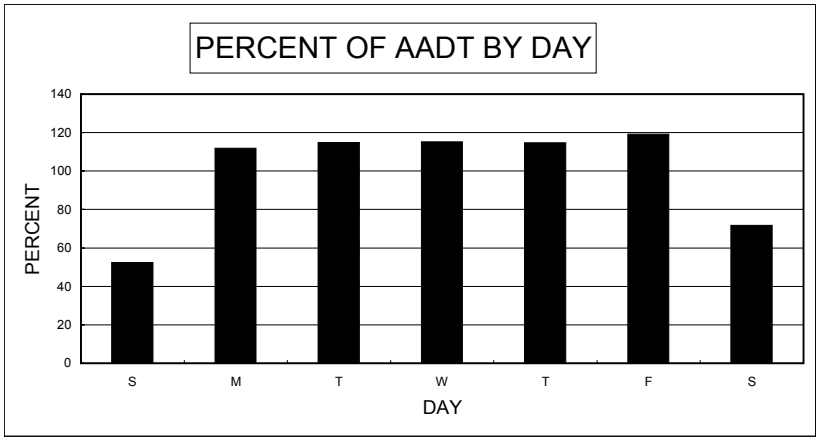

PERCENT DESIGN HOUR VOLUME (DHV) IS OF ANNUAL AVERAGE	9.7%
PERCENT HIGH DIRECTION IS OF DHV	57.6%

ATR 0331309

US-95, 0.8 KM (0.5 MI) N. OF SR-164 (NIPTON RD.)

MONTHLY PERCENT		
MONTH	MADT	% OF AADT
JANUARY	8,136	105.0%
FEBRUARY	8,715	112.5%
MARCH	9,715	125.4%
APRIL	9,043	116.8%
MAY	7,819	101.0%
JUNE	7,843	101.3%
JULY	6,934	89.5%
AUGUST	6,573	84.9%
SEPTEMBER	6,391	82.5%
OCTOBER	7,024	90.7%
NOVEMBER	7,009	90.5%
DECEMBER	7,715	99.6%

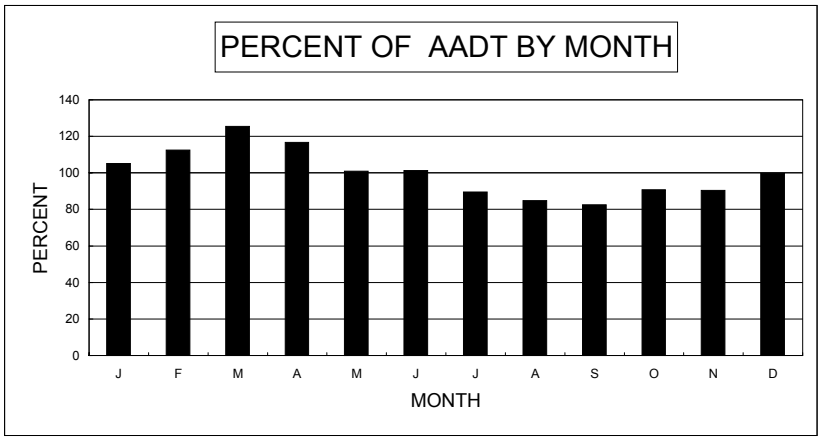

DECEMBER ESTIMATED MADT

HISTORICAL RECORD		
YEAR	AADT	% OF PREVIOUS YEAR
2002	7,745	112.7%
2001	6,870	110.4%
2000	6,225	98.7%
1999	6,305	105.7%
1998	5,965	100.0%
1997	5,965	103.2%
1996	5,780	104.6%
1995	5,525	100.0%
1994	5,525	107.6%
1993	5,135	

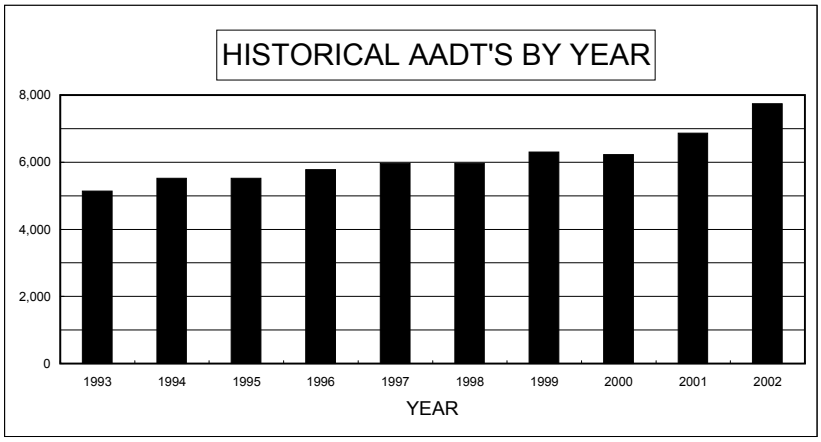

DAY OF WEEK		
DAY	ADT	% OF AADT
SUN	7,924	102.3%
MON	7,457	96.3%
TUE	7,476	96.5%
WED	7,758	100.2%
THU	7,867	101.6%
FRI	8,476	109.4%
SAT	7,260	93.7%
AVG WEEKDAY	7,640	98.6%
AVG WEEKEND	7,592	98.0%

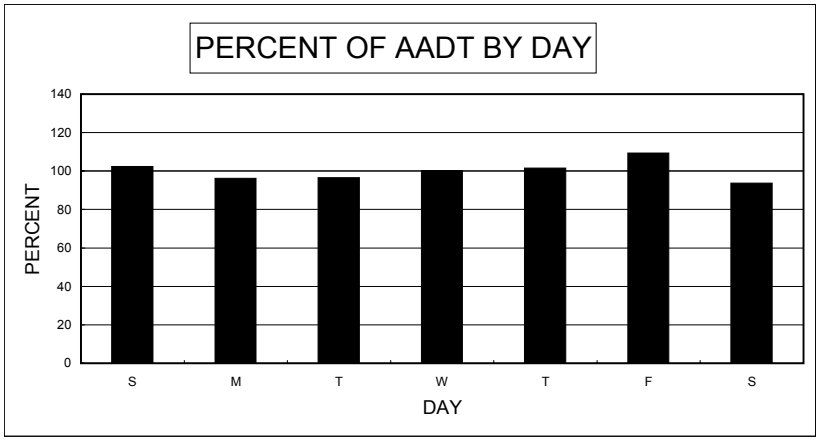

PERCENT DESIGN HOUR VOLUME (DHV) IS OF ANNUAL AVERAGE	11.8%
PERCENT HIGH DIRECTION IS OF DHV	58.8%

ATR 0331509

US-93, 0.97 KM (0.6 MI) E. OF THE WB OFF-RAMP TO US-95

MONTHLY PERCENT		
MONTH	MADT	% OF AADT
JANUARY	28,781	89.4%
FEBRUARY	31,671	98.4%
MARCH	34,008	105.6%
APRIL	33,174	103.1%
MAY	33,273	103.4%
JUNE	32,780	101.8%
JULY	32,611	101.3%
AUGUST	32,096	99.7%
SEPTEMBER	31,877	99.0%
OCTOBER	32,883	102.2%
NOVEMBER	31,222	97.0%
DECEMBER	31,933	99.2%

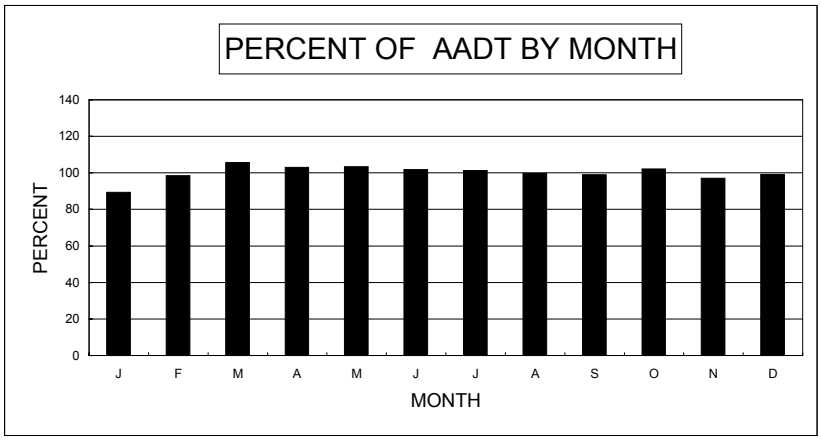

HISTORICAL RECORD		
YEAR	AADT	PREVIOUS YEAR
2002	32,190	100.2%
2001	32,135	99.6%
2000	32,250	100.9%
1999	31,965	103.5%
1998	30,895	102.9%
1997	30,015	77.3%
1996	38,825	103.9%
1995	37,355	147.4%
1994	25,335	103.0%
1993	24,605	

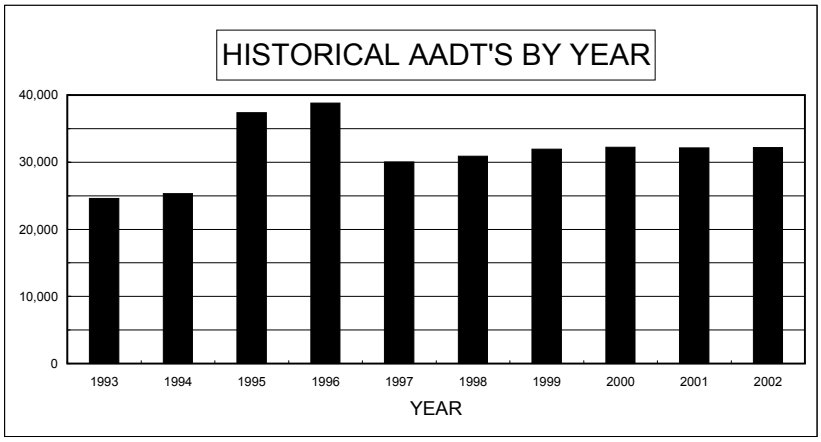

DAY OF WEEK		
DAY	ADT	% OF AADT
SUN	29,566	91.8%
MON	31,737	98.6%
TUE	31,863	99.0%
WED	32,094	99.7%
THU	32,797	101.9%
FRI	36,169	112.4%
SAT	31,122	96.7%
AVG WEEKDAY	32,123	99.8%
AVG WEEKEND	30,344	94.3%

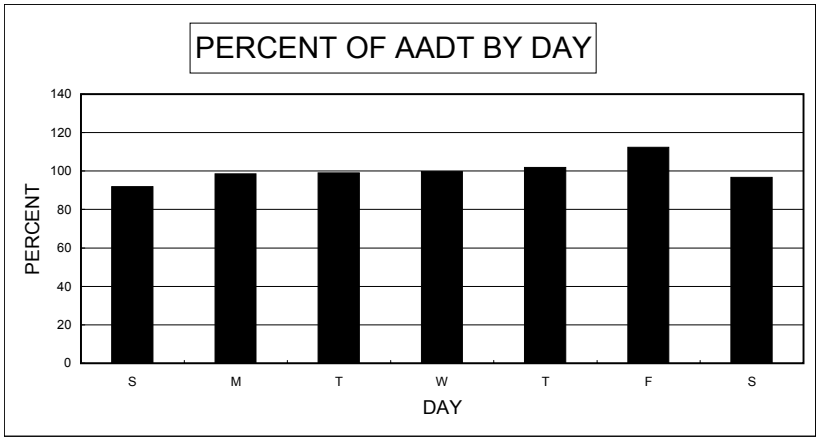

PERCENT DESIGN HOUR VOLUME (DHV) IS OF ANNUAL AVERAGE	9.9%
PERCENT HIGH DIRECTION IS OF DHV	55.7%

ATR 0331609

SR-163 (DAVIS DAM RD.) 0.8 KM (0.5 MI) E. OF US-95

MONTHLY PERCENT		
MONTH	MADT	% OF AADT
JANUARY	6,070	99.7%
FEBRUARY	6,596	108.3%
MARCH	7,310	120.0%
APRIL	7,011	115.1%
MAY	5,954	97.8%
JUNE	5,797	95.2%
JULY	5,681	93.3%
AUGUST	5,743	94.3%
SEPTEMBER	5,486	90.1%
OCTOBER	5,864	96.3%
NOVEMBER	5,734	94.2%
DECEMBER	5,808	95.4%

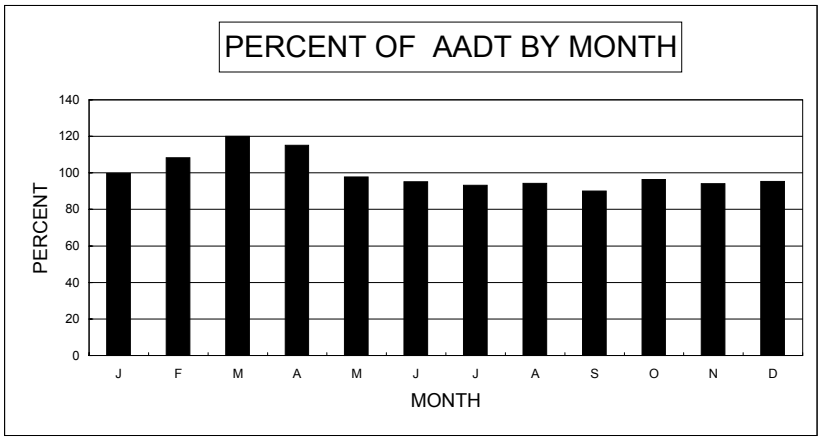

HISTORICAL RECORD		
YEAR	AADT	% OF PREVIOUS YEAR
2002	6,090	116.1%
2001	5,244	108.8%
2000	4,820	97.1%
1999	4,965	98.8%
1998	5,025	102.9%
1997	4,885	101.0%
1996	4,835	104.9%
1995	4,610	97.5%
1994	4,730	108.4%
1993	4,365	

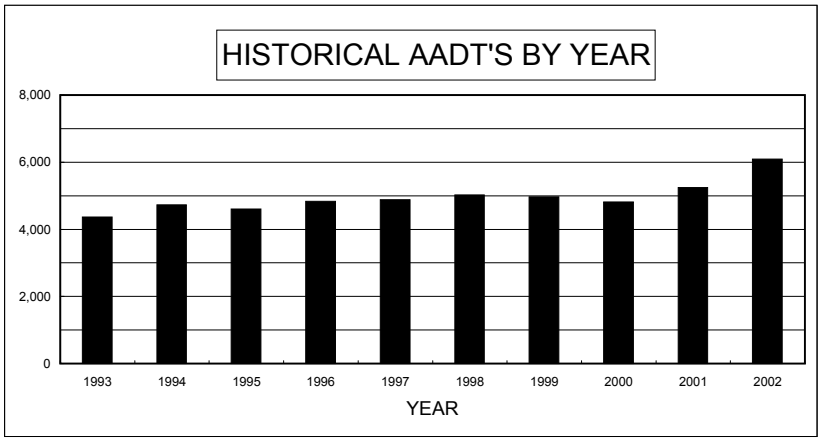

DAY OF WEEK		
DAY	ADT	% OF AADT
SUN	6,334	104.0%
MON	5,933	97.4%
TUE	5,900	96.9%
WED	6,043	99.2%
THU	6,147	100.9%
FRI	6,735	110.6%
SAT	5,522	90.7%
AVG WEEKDAY	6,006	98.6%
AVG WEEKEND	5,928	97.3%

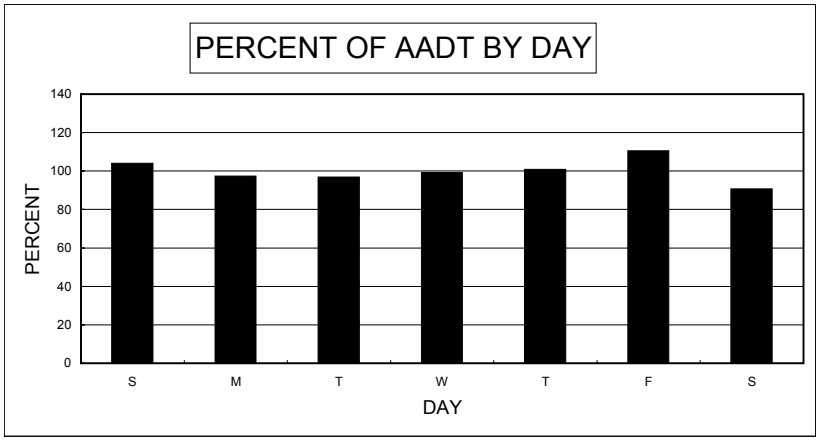

PERCENT DESIGN HOUR VOLUME (DHV) IS OF ANNUAL AVERAGE	11.3%
PERCENT HIGH DIRECTION IS OF DHV	66.6%

ATR 0331809

SR-160 25 KM (16 MI) W. OF SR-159

MONTHLY PERCENT		
MONTH	MADT	% OF AADT
JANUARY	7,160	92.7%
FEBRUARY	7,549	97.8%
MARCH	7,928	102.7%
APRIL	8,181	106.0%
MAY	7,715	99.9%
JUNE	7,703	99.8%
JULY	7,449	96.5%
AUGUST	7,598	98.4%
SEPTEMBER	7,745	100.3%
OCTOBER	8,032	104.0%
NOVEMBER	7,841	101.6%
DECEMBER	7,730	100.1%

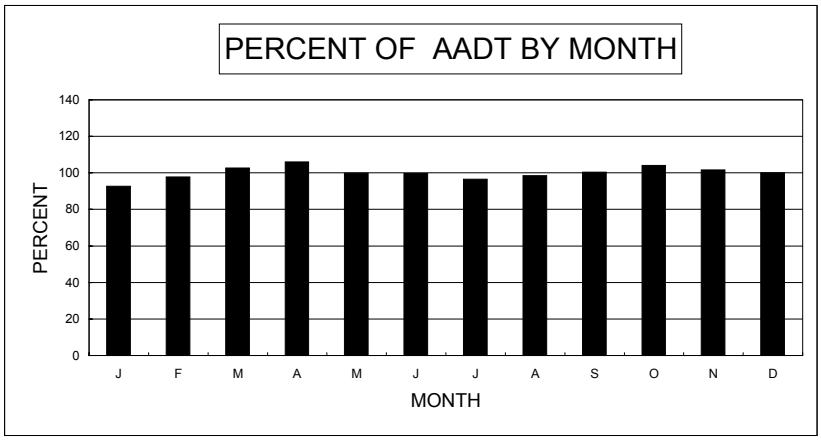

HISTORICAL RECORD		
YEAR	AADT	% OF PREVIOUS YEAR
2002	7,720	106.0%
2001	7,280	100.6%
2000	7,235	102.9%
1999	7,030	110.5%
1998	6,360	
1997		
1996		
1995		
1994		
1993		

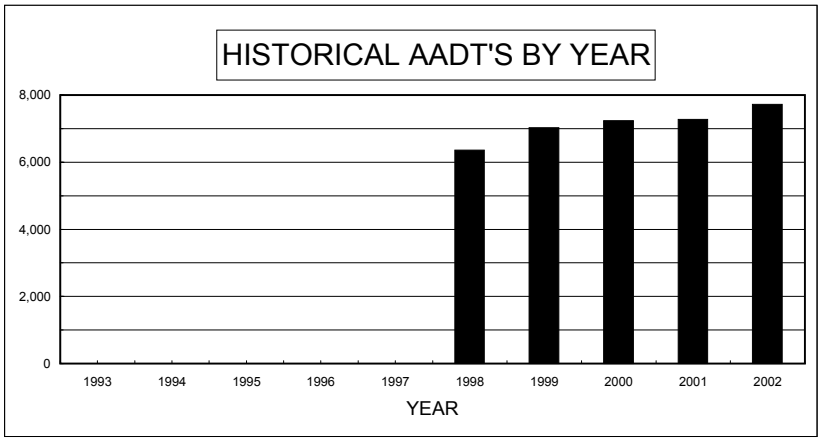

DAY OF WEEK		
DAY	ADT	% OF AADT
SUN	6,057	78.5%
MON	7,851	101.7%
TUE	8,045	104.2%
WED	8,115	105.1%
THU	8,152	105.6%
FRI	8,609	111.5%
SAT	7,204	93.3%
AVG WEEKDAY	8,041	104.2%
AVG WEEKEND	6,631	85.9%

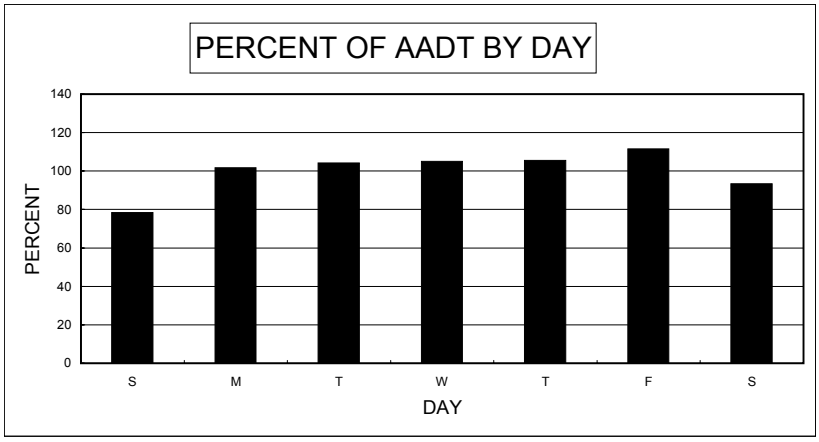

PERCENT DESIGN HOUR VOLUME (DHV) IS OF ANNUAL AVERAGE	9.2%
PERCENT HIGH DIRECTION IS OF DHV	69.3%

ATR 0331909

SR-599 (RANCHO RD.) 0.1 MI. N. OF SR-574 (CHEYENNE RD.)

MONTHLY PERCENT		
MONTH	MADT	% OF AADT
JANUARY	26,408	96.9%
FEBRUARY	28,196	103.4%
MARCH	28,347	104.0%
APRIL	28,286	103.8%
MAY	28,173	103.3%
JUNE	27,945	102.5%
JULY	26,596	97.6%
AUGUST	27,243	99.9%
SEPTEMBER	27,651	101.4%
OCTOBER	27,179	99.7%
NOVEMBER	25,923	95.1%
DECEMBER	25,171	92.3%

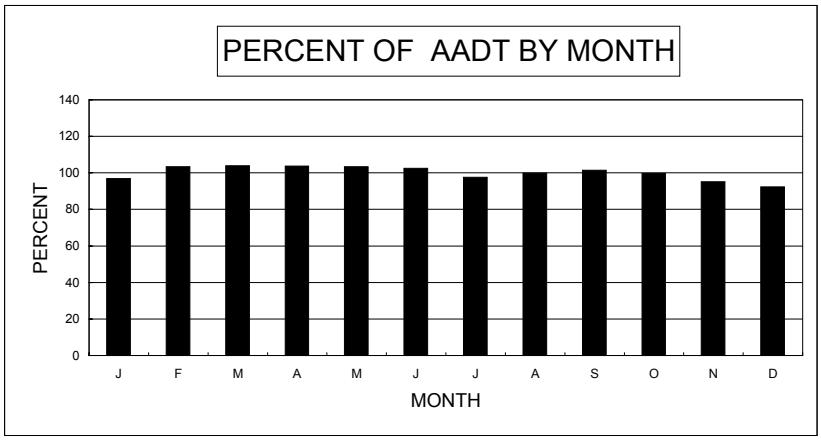

HISTORICAL RECORD		
YEAR	AADT	% OF PREVIOUS YEAR
2002	27,260	99.4%
2001	27,435	98.8%
2000	27,775	97.1%
1999	28,610	
1998		
1997		
1996		
1995		
1994		
1993		

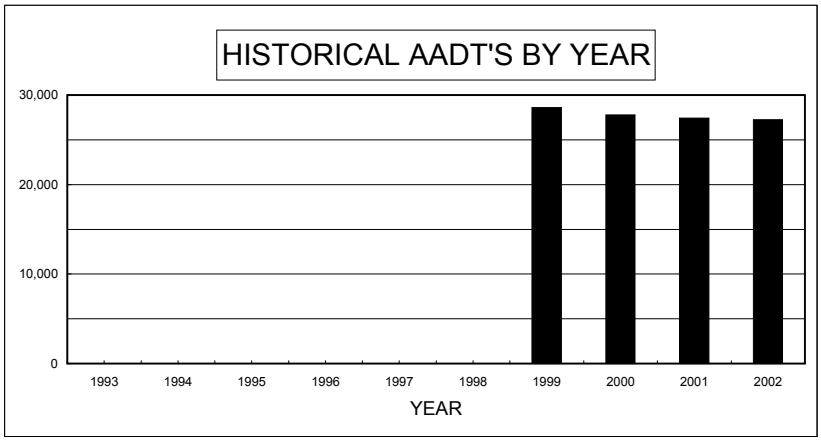

DAY OF WEEK		
DAY	ADT	% OF AADT
SUN	20,104	73.7%
MON	28,248	103.6%
TUE	28,865	105.9%
WED	29,025	106.5%
THUR	28,552	104.7%
FRI	30,821	113.1%
SAT	25,204	92.5%
AVG WEEKDAY	28,673	105.2%
AVG WEEKEND	22,654	83.1%

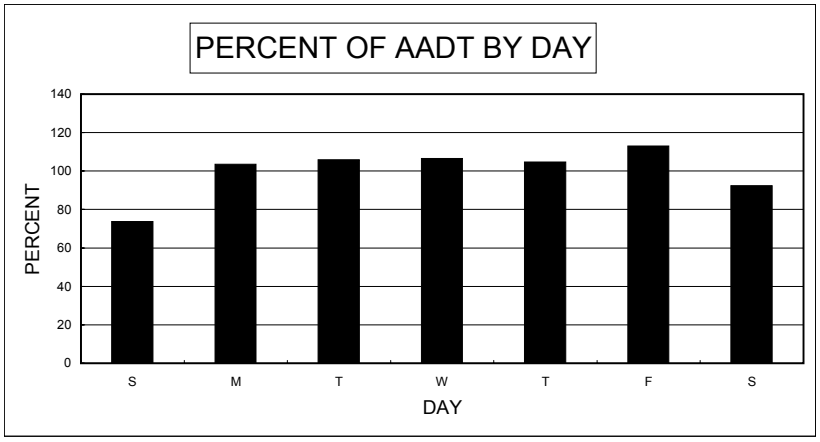

PERCENT DESIGN HOUR VOLUME (DHV) IS OF ANNUAL AVERAGE	9.0%
PERCENT HIGH DIRECTION IS OF DHV	67.0%

ATR 0332009

SR-564 (LAKE MEAD DR.) 0.16 KM (0.1 MI) W. OF LORIN L PKWY

MONTHLY PERCENT		
MONTH	MADT	% OF AADT
JANUARY	2,159	71.3%
FEBRUARY	2,643	87.2%
MARCH	3,265	107.8%
APRIL	3,672	121.2%
MAY	3,987	131.6%
JUNE	3,648	120.4%
JULY	3,543	116.9%
AUGUST	3,376	111.4%
SEPTEMBER	3,184	105.1%
OCTOBER	2,739	90.4%
NOVEMBER	2,198	72.5%
DECEMBER	1,931	63.7%

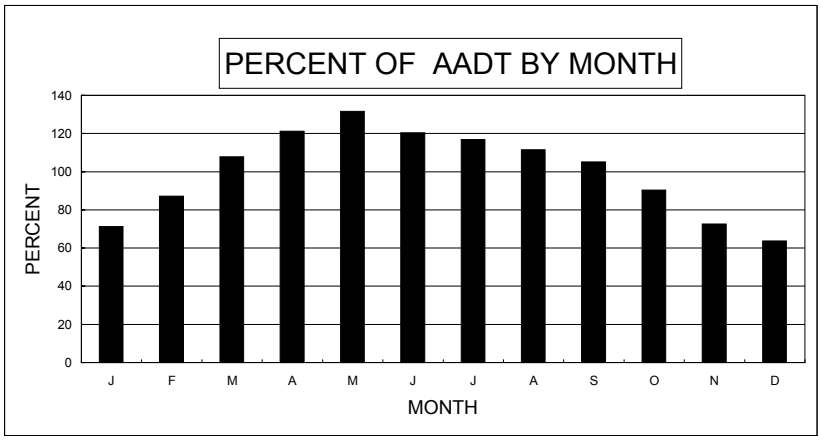

HISTORICAL RECORD		
YEAR	AADT	% OF PREVIOUS YEAR
2002	3,030	93.4%
2001	3,245	86.4%
2000	3,755	
1999		
1998		
1997		
1996		
1995		
1994		
1993		

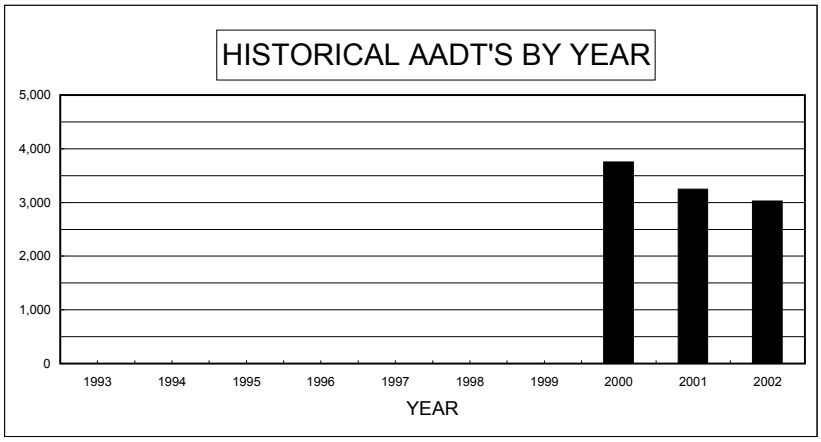

DAY OF WEEK		
DAY	ADT	% OF AADT
SUN	3,513	115.9%
MON	2,801	92.4%
TUE	2,761	91.1%
WED	2,716	89.6%
THU	2,833	93.5%
FRI	3,078	101.6%
SAT	3,501	115.5%
AVG WEEKDAY	2,778	91.7%
AVG WEEKEND	3,507	115.7%

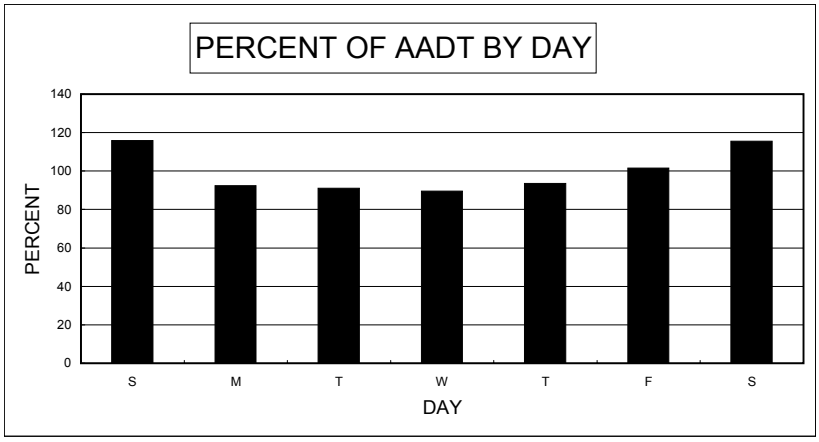

PERCENT DESIGN HOUR VOLUME (DHV) IS OF ANNUAL AVERAGE	14.8%
PERCENT HIGH DIRECTION IS OF DHV	68.8%

ATR 0352109

SR-159 (CHARLESTON BLVD.) 0.3 KM (0.2 MI) W. OF CAMPBELL DR.

MONTHLY PERCENT		
MONTH	MADT	% OF AADT
JANUARY	37,862	92.9%
FEBRUARY	40,296	98.8%
MARCH	41,460	101.7%
APRIL	41,653	102.2%
MAY	43,131	105.8%
JUNE	43,419	106.5%
JULY	41,741	102.4%
AUGUST	43,014	105.5%
SEPTEMBER	42,053	103.1%
OCTOBER	41,709	102.3%
NOVEMBER	37,331	91.6%
DECEMBER	35,583	87.3%

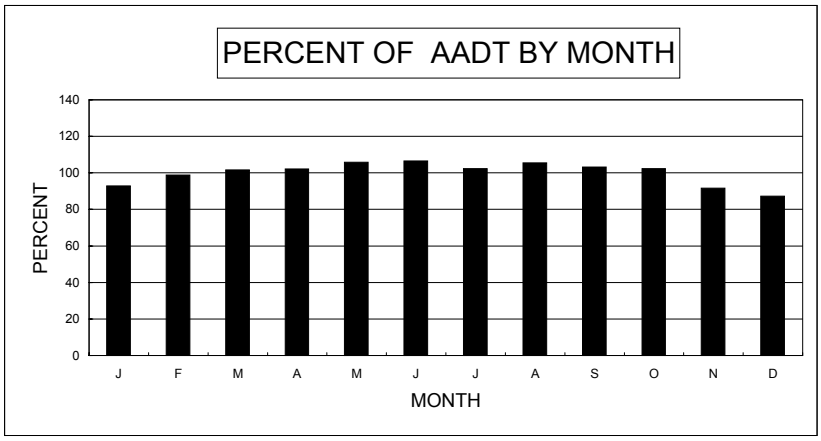

HISTORICAL RECORD		
YEAR	AADT	% OF PREVIOUS YEAR
2002	40,770	113.2%
2001	36,015	91.5%
2000	39,345	97.6%
1999	40,315	97.6%
1998	41,310	100.1%
1997	41,256	102.1%
1996	40,420	100.8%
1995	40,095	98.4%
1994	40,765	106.8%
1993	38,170	104.1%

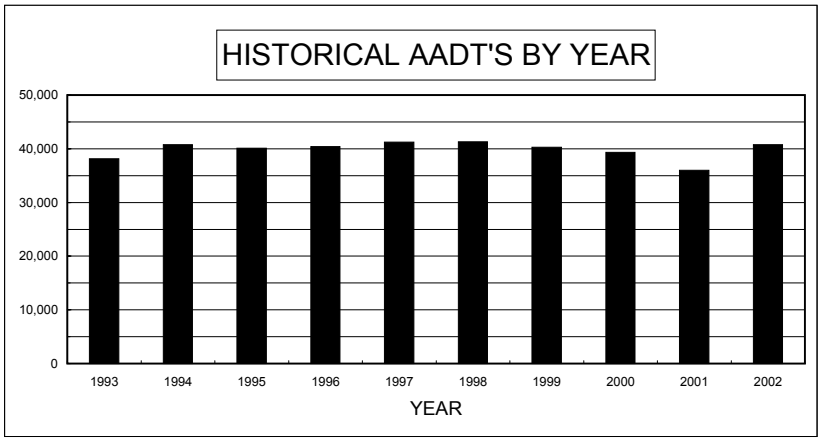

DAY OF WEEK		
DAY	ADT	% OF AADT
SUN	23,713	58.2%
MON	45,555	111.7%
TUE	46,627	114.4%
WED	46,514	114.1%
THU	46,028	112.9%
FRI	46,565	114.2%
SAT	30,396	74.6%
AVG WEEKDAY	46,181	113.3%
AVG WEEKEND	27,055	66.4%

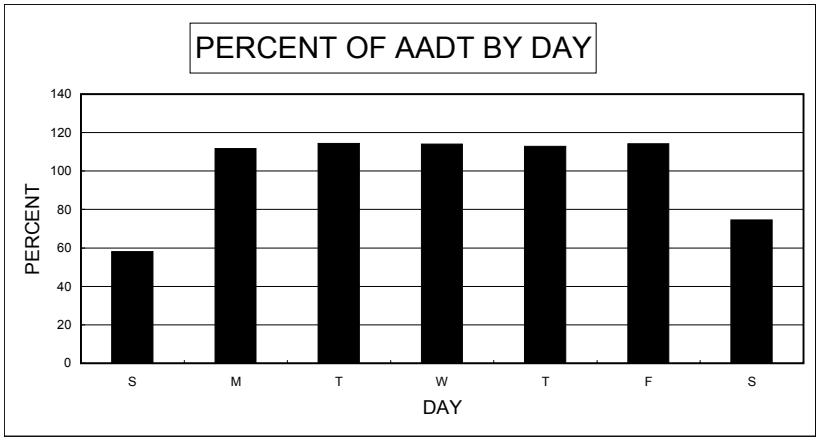

PERCENT DESIGN VOLUME (DHV) IS OF ANNUAL AVERAGE	9.5%
PERCENT HIGH DIRECTION IS OF DHV	53.7%

ATR 0352209

US-93 .48 KM (.3 MI) S OF LAKE SHORE DR.

MONTHLY PERCENT		
MONTH	MADT	% OF AADT
JANUARY	9,680	78.8%
FEBRUARY	10,595	86.3%
MARCH	13,089	106.6%
APRIL	12,604	102.6%
MAY	12,630	102.9%
JUNE	13,327	108.5%
JULY	14,002	114.0%
AUGUST	13,342	108.6%
SEPTEMBER	11,807	96.1%
OCTOBER	12,317	100.3%
NOVEMBER	11,731	95.5%
DECEMBER	12,230	99.6%

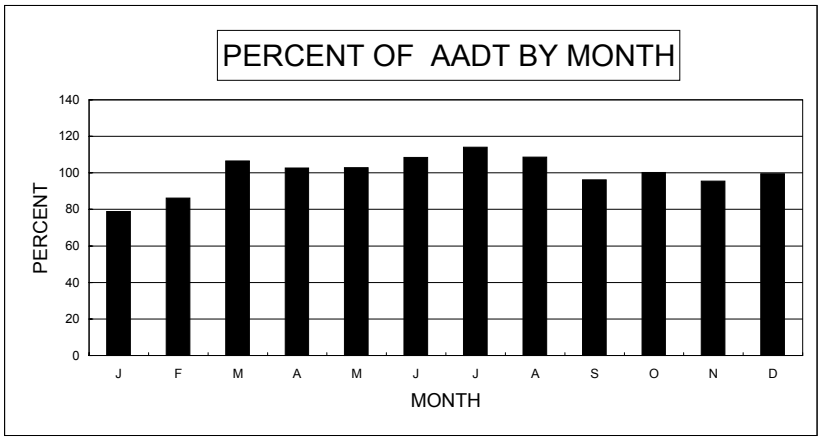

HISTORICAL RECORD		
YEAR	AADT	% OF PREVIOUS YEAR
2002	12,280	92.9%
2001	13,225	
2000		
1999		
1998		
1997		
1996		
1995		
1994		
1993		

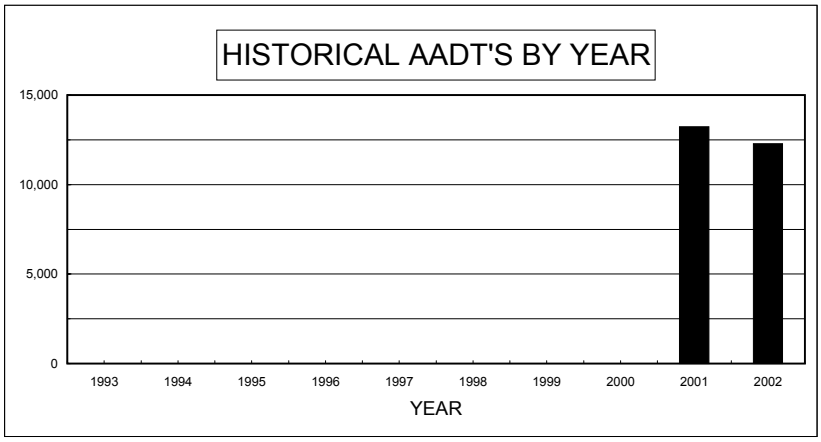

DAY OF WEEK		
DAY	ADT	% OF AADT
SUN	14,388	117.2%
MON	11,574	94.3%
TUE	10,716	87.3%
WED	10,963	89.3%
THU	11,363	92.5%
FRI	13,877	113.0%
SAT	13,076	106.5%
AVG WEEKDAY	11,154	90.8%
AVG WEEKEND	13,732	111.8%

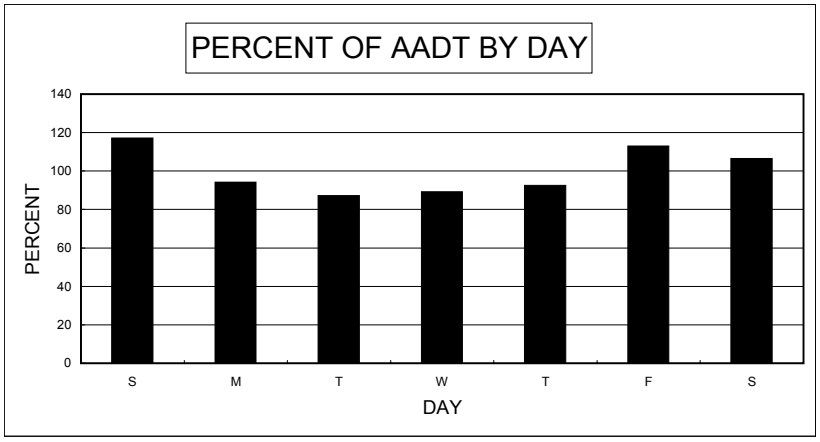

PERCENT DESIGN HOUR VOLUME (DHV) IS OF ANNUAL AVERAGE	12.5%
PERCENT HIGH DIRECTION IS OF DHV	56.7%

ATR 0352309

SR-607 (EASTERN AVE.) .24 KM (.15 MI) S. OF SR-159 (CHARLESTON BLVD.)

MONTHLY PERCENT		
MONTH	MADT	% OF AADT
JANUARY	34,978	100.5%
FEBRUARY	37,221	106.9%
MARCH	36,573	105.1%
APRIL	36,690	105.4%
MAY	35,551	102.1%
JUNE	34,867	100.2%
JULY	33,328	95.7%
AUGUST	34,041	97.8%
SEPTEMBER	34,309	98.6%
OCTOBER	34,267	98.4%
NOVEMBER	33,180	95.3%
DECEMBER	32,741	94.1%

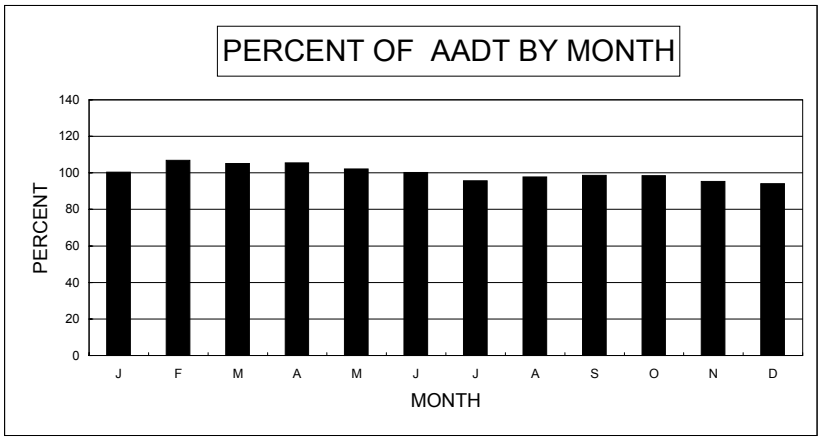

HISTORICAL RECORD		
YEAR	AADT	% OF PREVIOUS YEAR
2002	34,810	98.1%
2001	35,495	
2000		
1999		
1998		
1997		
1996		
1995		
1994		
1993		

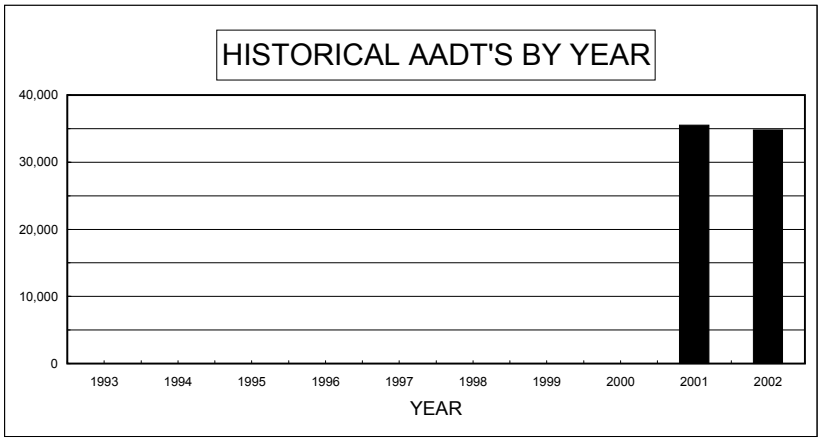

DAY OF WEEK		
DAY	ADT	% OF AADT
SUN	24,633	70.8%
MON	37,204	106.9%
TUE	37,380	107.4%
WED	37,399	107.4%
THU	37,088	106.5%
FRI	38,979	112.0%
SAT	31,002	89.1%
AVG WEEKDAY	37,268	107.1%
AVG WEEKEND	27,818	79.9%

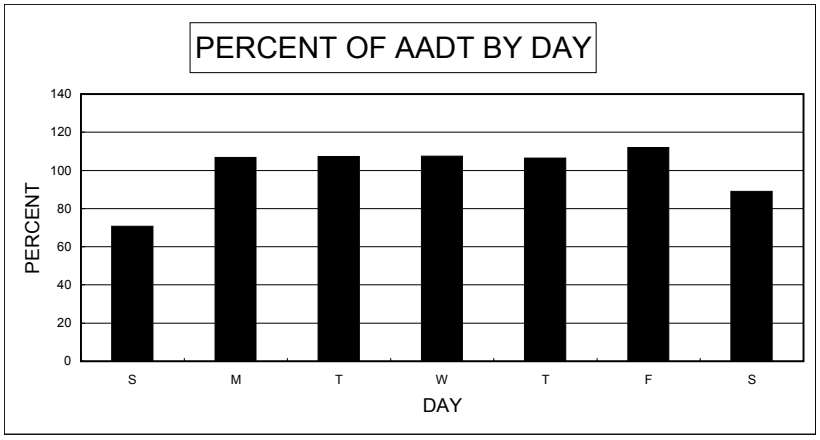

PERCENT DESIGN HOUR VOLUME (DHV) IS OF ANNUAL AVERAGE	9.5%
PERCENT HIGH DIRECTION IS OF DHV	57.9%

ATR 0352509

SR-592 (FLAMINGO BLVD) 0.16 KM (0.1 MI) E. OF DECATUR BLVD.

MONTHLY PERCENT		
MONTH	MADT	% OF AADT
JANUARY		0.0%
FEBRUARY	63,799	99.8%
MARCH	63,984	100.1%
APRIL	64,443	100.8%
MAY	63,602	99.5%
JUNE	64,365	100.7%
JULY	63,495	99.3%
AUGUST	64,296	100.6%
SEPTEMBER	64,875	101.5%
OCTOBER	64,598	101.1%
NOVEMBER	63,192	98.9%
DECEMBER	62,422	97.7%

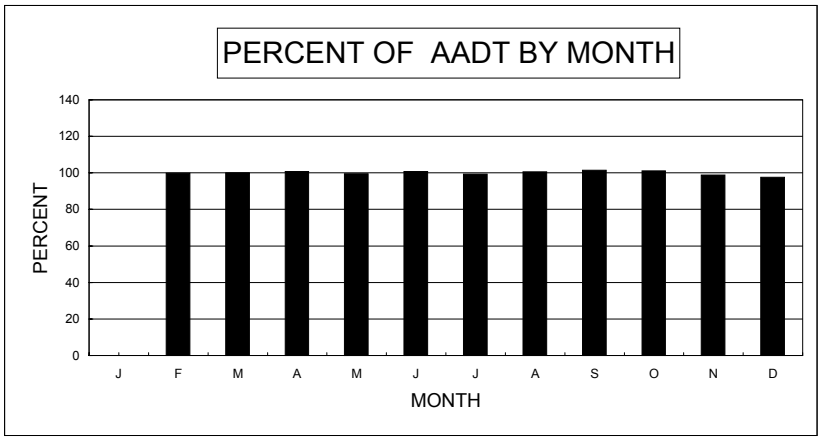

* NEW STATION NO DATA FOR JANUARY

HISTORICAL RECORD		
YEAR	AADT	% OF PREVIOUS YEAR
2002	63,915	
2001		
2000		
1999		
1998		
1997		
1996		
1995		
1994		
1993		

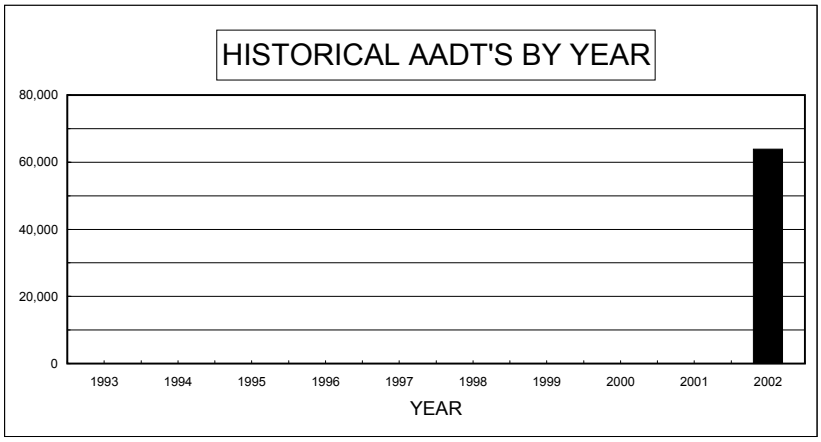

DAY OF WEEK		
DAY	ADT	% OF AADT
SUN	50,914	79.7%
MON	65,274	102.1%
TUE	66,544	104.1%
WED	66,742	104.4%
THU	66,957	104.8%
FRI	71,989	112.6%
SAT	58,989	92.3%
AVG WEEKDAY	66,379	103.9%
AVG WEEKEND	54,952	86.0%

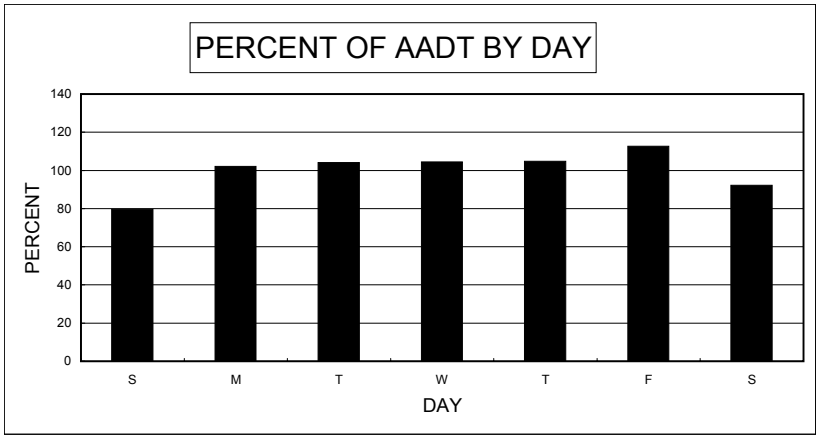

PERCENT DESIGN HOUR VOLUME (DHV) IS OF ANNUAL AVERAGE	7.9%
PERCENT HIGH DIRECTION IS OF DHV	67.0%

ATR 0352609

SR-140 (MESQUITE BLVD) .64 KM (0.4 MI) E. OF SR-170 (BUNKERVILLE RD)

MONTHLY PERCENT		
MONTH	MADT	% OF AADT
JANUARY	14,233	99.8%
FEBRUARY	15,649	109.8%
MARCH	16,370	114.8%
APRIL	15,377	107.9%
MAY	14,379	100.9%
JUNE	13,778	96.7%
JULY	13,280	93.2%
AUGUST	13,314	93.4%
SEPTEMBER	13,509	94.8%
OCTOBER	13,927	97.7%
NOVEMBER	13,738	96.4%
DECEMBER	13,498	94.7%

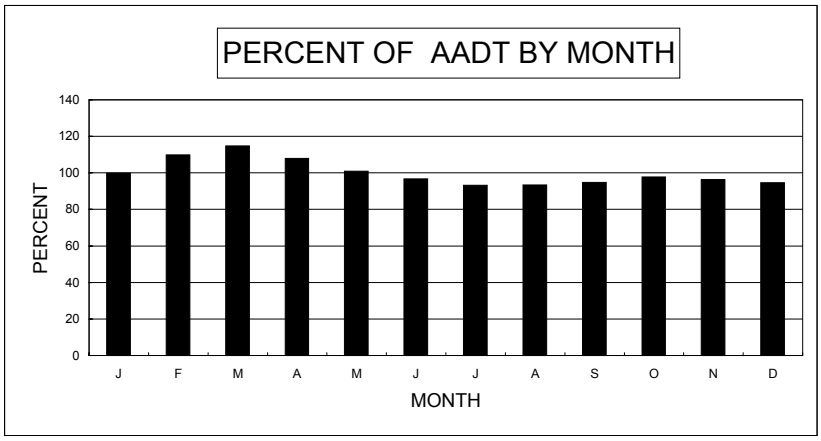

HISTORICAL RECORD		
YEAR	AADT	% OF PREVIOUS YEAR
2002	14,255	101.0%
2001	14,110	
2000		
1999		
1998		
1997		
1996		
1995		
1994		
1993		

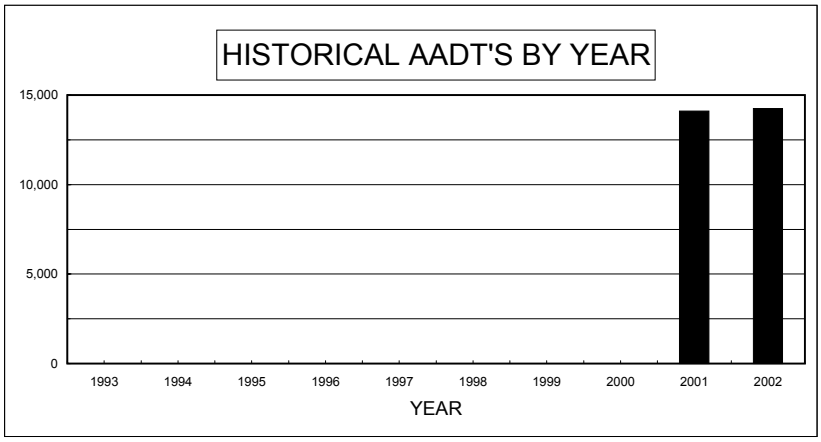

DAY OF WEEK		
DAY	ADT	% OF AADT
SUN	12,261	86.0%
MON	14,280	100.2%
TUE	13,944	97.8%
WED	13,955	97.9%
THU	14,388	100.9%
FRI	16,084	112.8%
SAT	14,867	104.3%
AVG WEEKDAY	14,142	99.2%
AVG WEEKEND	13,564	95.2%

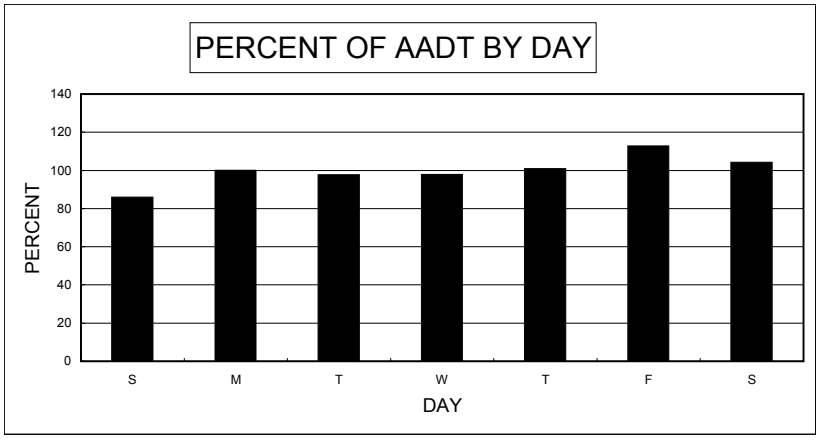

PERCENT DESIGN HOUR VOLUME (DHV) IS OF ANNUAL AVERAGE	9.5%
PERCENT HIGH DIRECTION IS OF DHV	56.0%

ATR 0352709

I-215 NORTH OF SR-159 (CHARLESTON BLVD)

MONTHLY PERCENT		
MONTH	MADT	% OF AADT
JANUARY		0.0%
FEBRUARY	20,820	90.2%
MARCH	21,564	93.5%
APRIL	22,146	96.0%
MAY	22,008	95.4%
JUNE	22,421	97.2%
JULY	21,735	94.2%
AUGUST	22,965	99.5%
SEPTEMBER	24,386	105.7%
OCTOBER	25,965	112.5%
NOVEMBER	24,799	107.5%
DECEMBER	24,995	108.3%

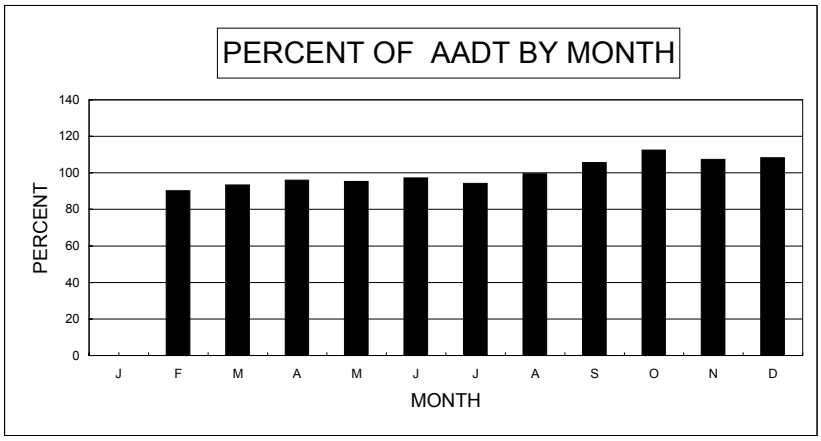

NEW STATION NO DATA FOR JANUARY

HISTORICAL RECORD		
YEAR	AADT	% OF PREVIOUS YEAR
2002	23,075	
2001		
2000		
1999		
1998		
1997		
1996		
1995		
1994		
1993		

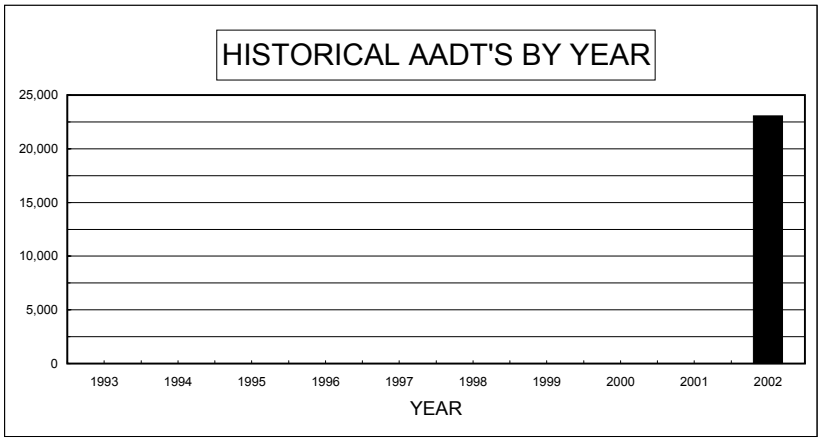

DAY OF WEEK		
DAY	ADT	% OF AADT
SUN	14,716	63.8%
MON	24,388	105.7%
TUE	25,936	112.4%
WED	25,883	112.2%
THU	25,797	111.8%
FRI	26,538	115.0%
SAT	18,256	79.1%
AVG WEEKDAY	25,501	110.5%
AVG WEEKEND	16,486	71.4%

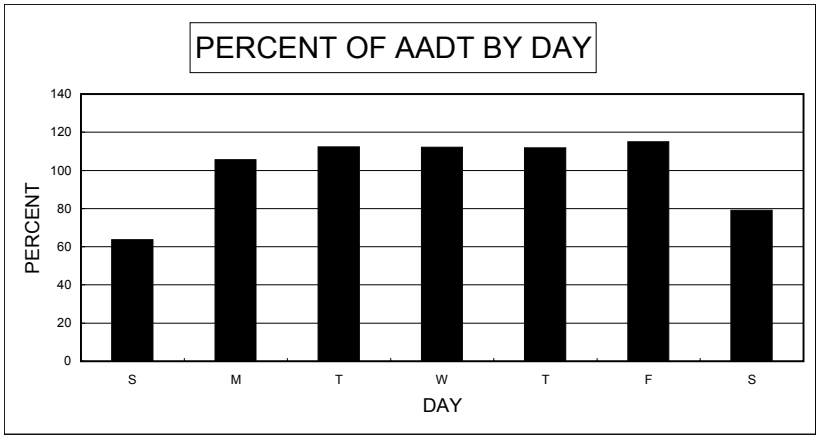

PERCENT DESIGN HOUR VOLUME (DHV) IS OF ANNUAL AVERAGE	11.0%
PERCENT HIGH DIRECTION IS OF DHV	63.4%

ATR 0352909

SR-601 (MAIN ST) 76 M. (250 FT) NORTH OF CLARK ST

MONTHLY PERCENT		
MONTH	MADT	% OF AADT
JANUARY		0.0%
FEBRUARY		0.0%
MARCH		0.0%
APRIL		0.0%
MAY	23,344	106.8%
JUNE	23,217	106.3%
JULY	21,859	100.0%
AUGUST	22,214	101.7%
SEPTEMBER	21,769	99.6%
OCTOBER	21,627	99.0%
NOVEMBER	20,766	95.0%
DECEMBER	20,004	91.6%

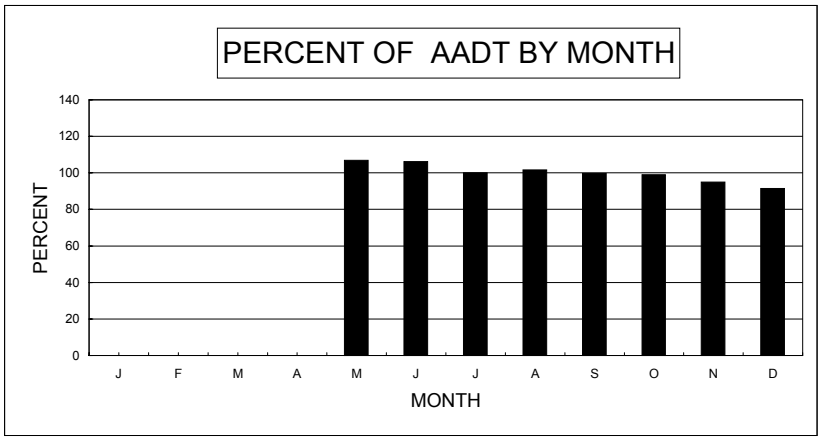

NEW STATION NO DATA FOR JAN-APRIL

HISTORICAL RECORD		
YEAR	AADT	% OF PREVIOUS YEAR
2002	21,850	
2001		
2000		
1999		
1998		
1997		
1996		
1995		
1994		
1993		

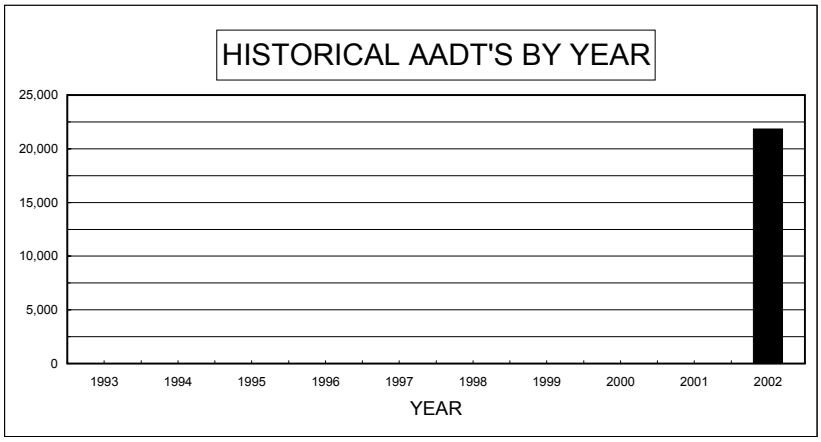

DAY OF WEEK		
DAY	ADT	% OF AADT
SUN	17,533	80.2%
MON	22,523	103.1%
TUE	22,640	103.6%
WED	22,382	102.4%
THU	22,775	104.2%
FRI	24,736	113.2%
SAT	20,360	93.2%
AVG WEEKDAY	22,580	103.3%
AVG WEEKEND	18,947	86.7%

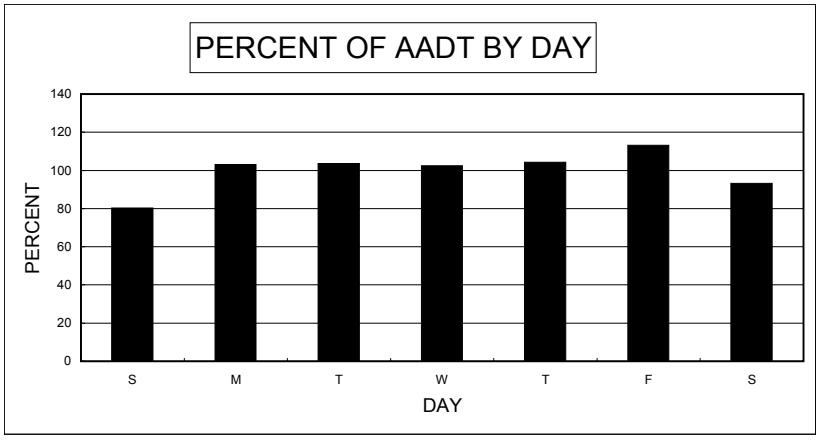

PERCENT DESIGN HOUR VOLUME (DHV) IS OF ANNUAL AVERAGE	8.1%
PERCENT HIGH DIRECTION IS OF DHV	54.7%

ATR 0353109

SR-593 (TROPICANA AVE) 0.16 KM (0.1 MI) EAST OF SPENCER ST.

MONTHLY PERCENT		
MONTH	MADT	% OF AADT
JANUARY		0.0%
FEBRUARY		0.0%
MARCH		0.0%
APRIL	54,117	103.0%
MAY	52,531	99.9%
JUNE	53,161	101.1%
JULY	51,360	97.7%
AUGUST	52,415	99.7%
SEPTEMBER	52,067	99.1%
OCTOBER	53,786	102.3%
NOVEMBER	51,972	98.9%
DECEMBER	51,627	98.2%

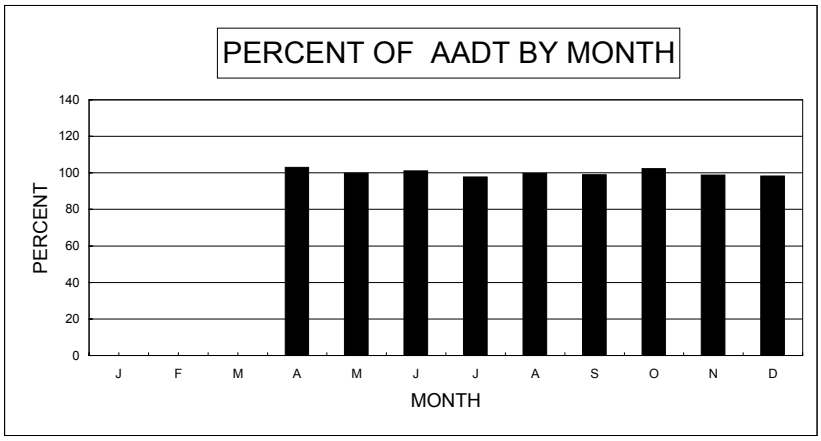

NEW STATION NO DATA FOR JAN-MAR

HISTORICAL RECORD		
YEAR	AADT	% OF PREVIOUS YEAR
2002	52,560	
2001		
2000		
1999		
1998		
1997		
1996		
1995		
1994		
1993		

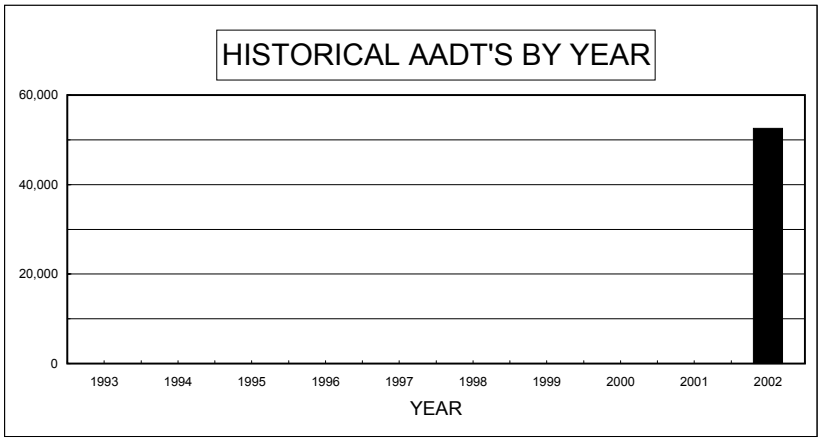

DAY OF WEEK		
DAY	ADT	% OF AADT
SUN	43,285	82.4%
MON	53,529	101.8%
TUE	54,059	102.9%
WED	53,827	102.4%
THU	54,194	103.1%
FRI	58,053	110.5%
SAT	51,436	97.9%
AVG WEEKDAY	53,902	102.6%
AVG WEEKEND	47,361	90.1%

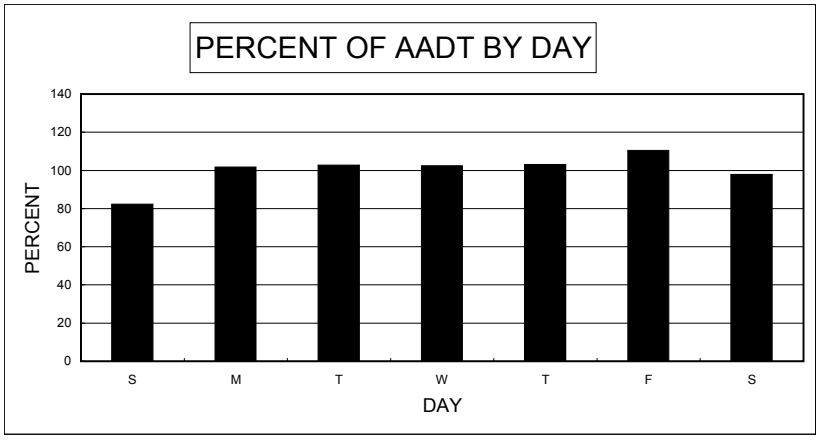

PERCENT DESIGN HOUR VOLUME (DHV) IS OF ANNUAL AVERAGE	8.0%
PERCENT HIGH DIRECTION IS OF DHV	55.0%

ATR 0521109

US-50, 0.9 KM (0.57 MI) E. OF THE NV/CA STATELINE

MONTHLY PERCENT		
MONTH	MADT	% OF AADT
JANUARY	28,802	90.0%
FEBRUARY	31,259	97.7%
MARCH	30,657	95.8%
APRIL	29,128	91.0%
MAY	30,729	96.0%
JUNE	35,955	112.3%
JULY	40,130	125.4%
AUGUST	39,980	124.9%
SEPTEMBER	35,151	109.8%
OCTOBER	30,999	96.8%
NOVEMBER	25,766	80.5%
DECEMBER	25,582	79.9%

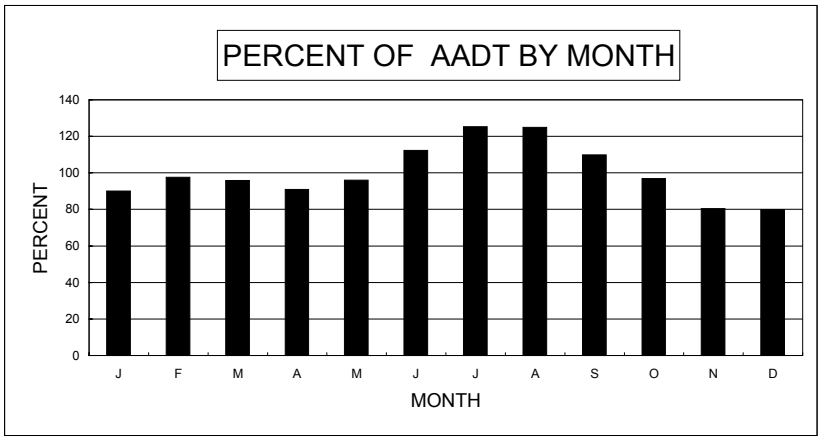

HISTORICAL RECORD		
YEAR	AADT	% OF PREVIOUS YEAR
2002	32,010	101.4%
2001	31,580	97.7%
2000	32,330	104.0%
1999	31,100	100.6%
1998	30,905	96.4%
1997	32,065	99.7%
1996	32,170	97.1%
1995	33,115	99.0%
1994	33,450	99.0%
1993	33,800	98.4%

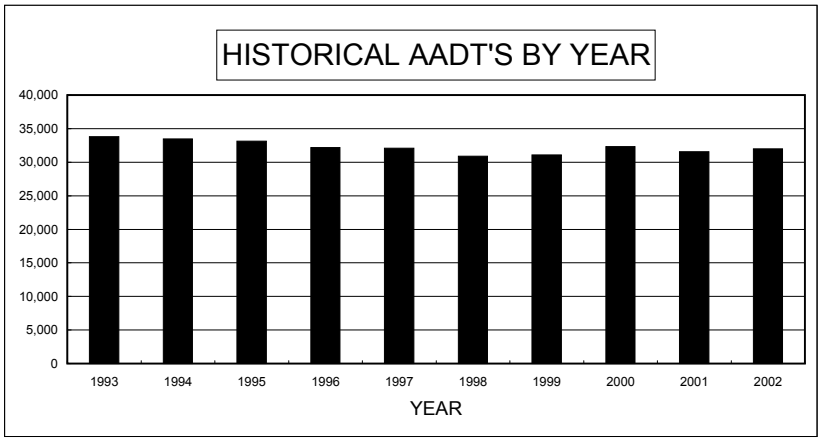

DAY OF WEEK		
DAY	ADT	% OF AADT
SUN	29,351	91.7%
MON	30,749	96.1%
TUE	31,268	97.7%
WED	31,106	97.2%
THU	31,898	99.7%
FRI	35,402	110.6%
SAT	34,307	107.2%
AVG WEEKDAY	31,255	97.6%
AVG WEEKEND	31,829	99.4%

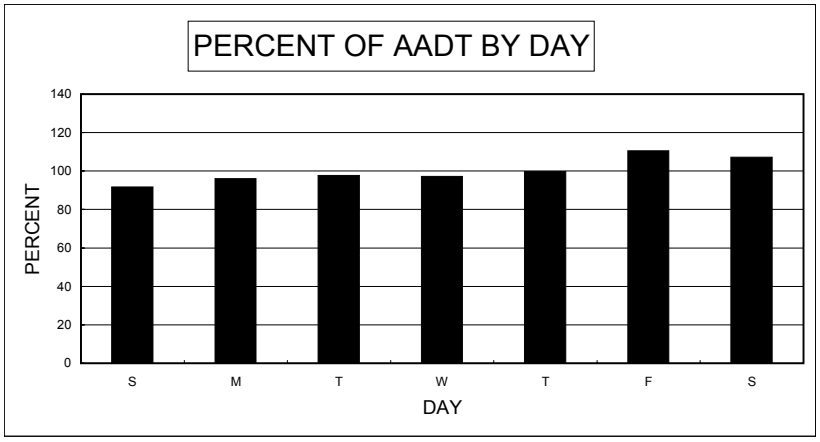

PERCENT DESIGN HOUR VOLUME (DHV) IS OF ANNUAL AVERAGE	10.1%
PERCENT HIGH DIRECTION IS OF DHV	52.0%

ATR 0531109

US-395, 6.7 KM (4.2 MI) N. OF THE NV/CA STATELINE

MONTHLY PERCENT		
MONTH	MADT	% OF AADT
JANUARY	5,362	79.0%
FEBRUARY	5,728	84.4%
MARCH	6,073	89.4%
APRIL	6,641	97.8%
MAY	7,057	103.9%
JUNE	7,703	113.4%
JULY	8,205	120.8%
AUGUST	8,553	126.0%
SEPTEMBER	7,711	113.6%
OCTOBER	6,886	101.4%
NOVEMBER	6,130	90.3%
DECEMBER	5,428	79.9%

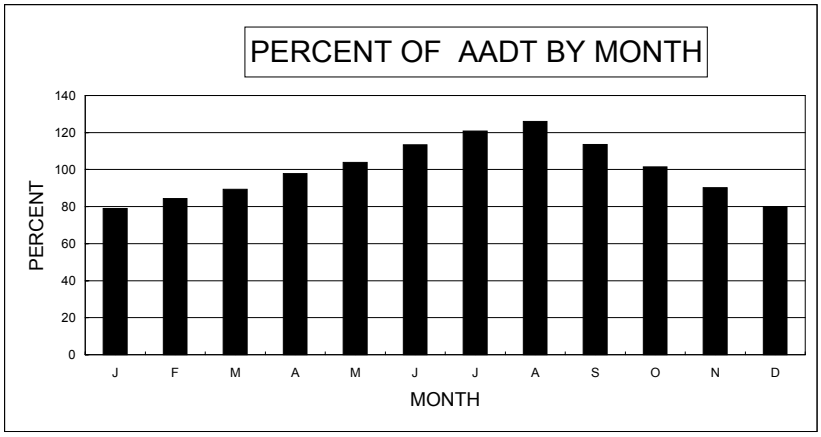

HISTORICAL RECORD		
YEAR	AADT	% OF PREVIOUS YEAR
2002	6790	106.3%
2001	6385	102.2%
2000	6245	102.7%
1999	6080	104.9%
1998	5795	101.6%
1997	5705	98.9%
1996	5770	98.0%
1995	5885	102.5%
1994	5740	105.1%
1993	5460	

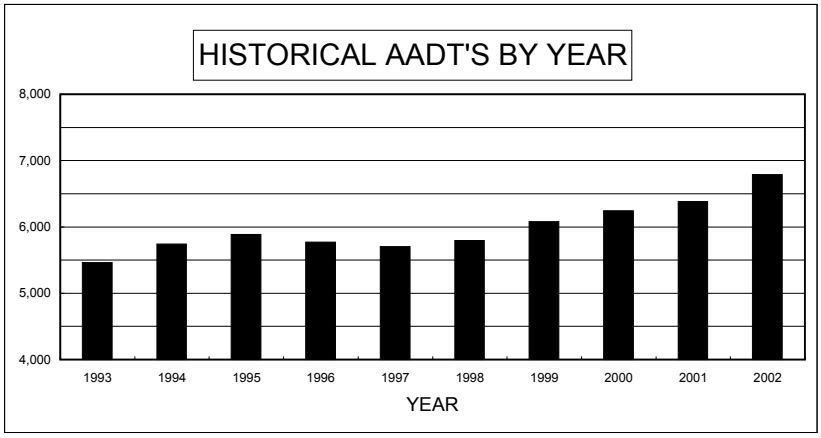

DAY OF WEEK		
DAY	ADT	% OF AADT
SUN	6,596	97.1%
MON	6,694	98.6%
TUE	6,438	94.8%
WED	6,655	98.0%
THU	6,746	99.4%
FRI	7,712	113.6%
SAT	6,688	98.5%
AVG WEEKDAY	6,633	97.7%
AVG WEEKEND	6,642	97.8%

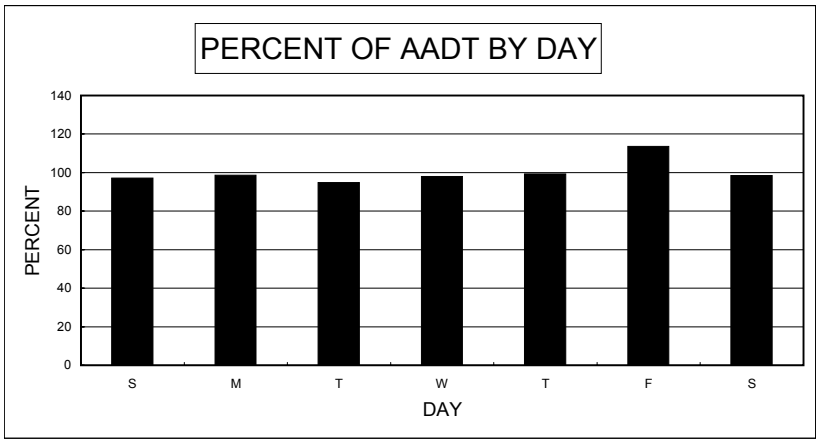

PERCENT DESIGN HOUR VOLUME (DHV) IS OF ANNUAL AVERAGE	11.4%
PERCENT HIGH DIRECTION IS OF DHV	56.8%

ATR 0531209

SR-88 (WOODFORDS RD.) 0.8 KM (0.5 MI) N. OF THE NV/CA STATELINE

MONTHLY PERCENT		
MONTH	MADT	% OF AADT
JANUARY	3,009	79.5%
FEBRUARY	3,435	90.8%
MARCH	3,296	87.1%
APRIL	3,438	90.8%
MAY	3,795	100.3%
JUNE	4,314	114.0%
JULY	4,734	125.1%
AUGUST	4,695	124.0%
SEPTEMBER	4,301	113.6%
OCTOBER	4,167	110.1%
NOVEMBER	3,392	89.6%
DECEMBER	2,823	74.6%

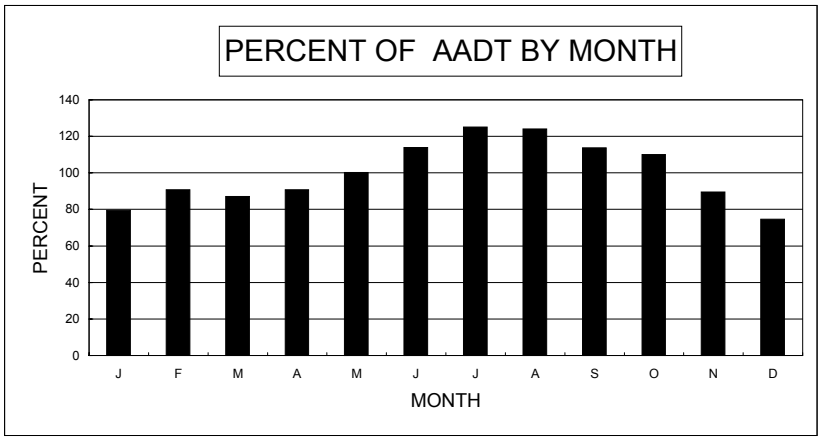

HISTORICAL RECORD		
YEAR	AADT	% OF PREVIOUS YEAR
2002	3,785	106.0%
2001	3,570	106.7%
2000	3,345	101.1%
1999	3,310	108.5%
1998	3,050	94.7%
1997	3,220	107.3%
1996	3,000	99.8%
1995	3,005	103.8%
1994	2,895	105.9%
1993	2,735	

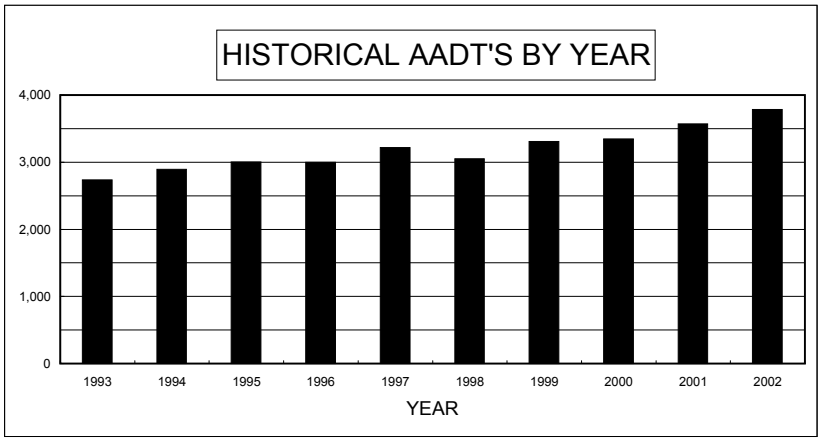

DAY OF WEEK		
DAY	ADT	% OF AADT
SUN	4,143	109.5%
MON	3,553	93.9%
TUE	3,362	88.8%
WED	3,513	92.8%
THU	3,545	93.7%
FRI	4,324	114.2%
SAT	4,043	106.8%
AVG WEEKDAY	3,493	92.3%
AVG WEEKEND	4,093	108.1%

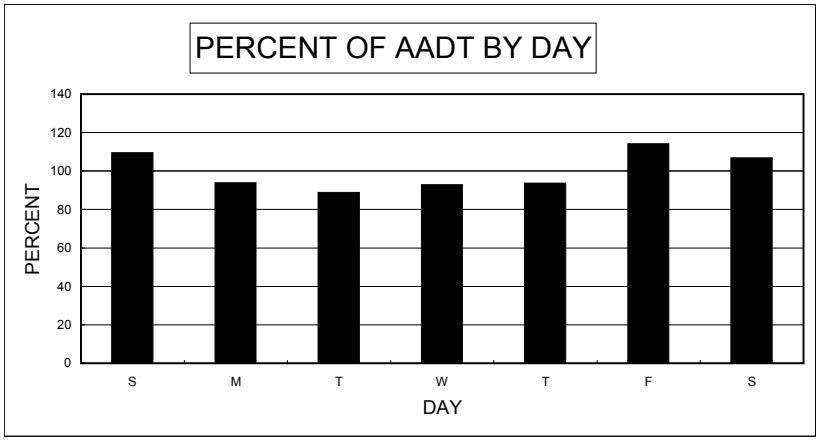

PERCENT DESIGN HOUR VOLUME (DHV) IS OF ANNUAL AVERAGE	13.1%
PERCENT HIGH DIRECTION IS OF DHV	56.9%

ATR 0531309

SR-756 (CENTERVILLE RD.) .32 KM (.2 MI) N. OF DRESSLERVILLE RD.

MONTHLY PERCENT		
MONTH	MADT	% OF AADT
JANUARY	7,979	93.0%
FEBRUARY	8,306	96.8%
MARCH	8,404	97.9%
APRIL	8,791	102.5%
MAY	8,917	103.9%
JUNE	9,406	109.6%
JULY	8,805	102.6%
AUGUST	8,967	104.5%
SEPTEMBER	8,822	102.8%
OCTOBER	8,550	99.7%
NOVEMBER	8,056	93.9%
DECEMBER	7,961	92.8%

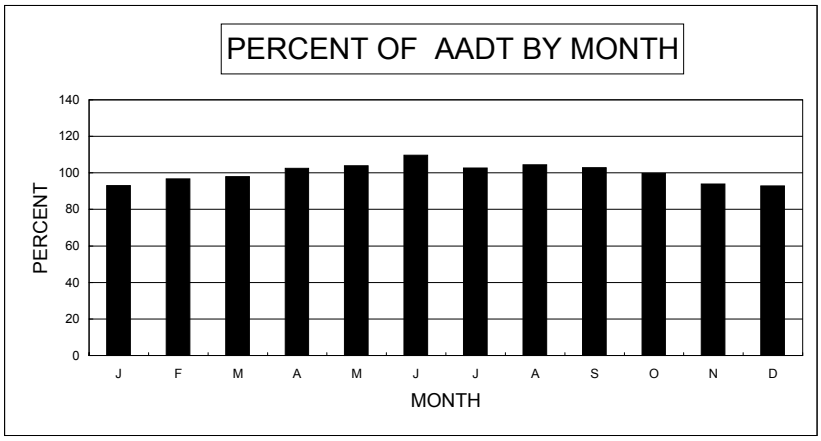

HISTORICAL RECORD		
YEAR	AADT	% OF PREVIOUS YEAR
2002	8,580	99.7%
2001	8,610	
2000		
1999		
1998		
1997		
1996		
1995		
1994		
1993		

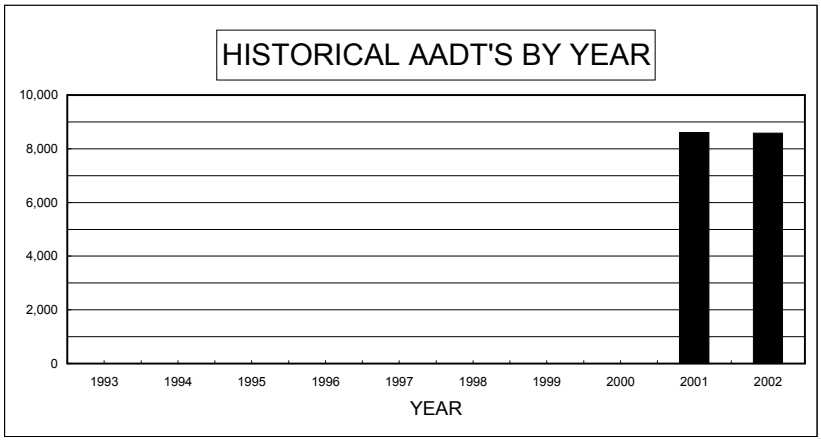

DAY OF WEEK		
DAY	ADT	% OF AADT
SUN	6,884	80.2%
MON	8,702	101.4%
TUE	8,954	104.4%
WED	9,048	105.5%
THU	8,844	103.1%
FRI	9,541	111.2%
SAT	8,089	94.3%
AVG WEEKDAY	8,887	103.6%
AVG WEEKEND	7,487	87.3%

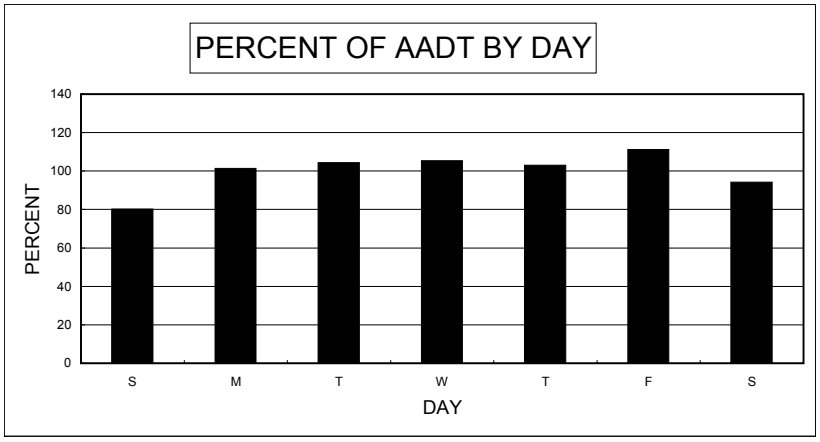

PERCENT DESIGN HOUR VOLUME (DHV) IS OF ANNUAL AVERAGE	10.5%
PERCENT HIGH DIRECTION IS OF DHV	61.2%

ATR 0531509

SR-207 (KINGSBURY GRADE) 0.8 KM (.5 MI) EAST OF US-50

MONTHLY PERCENT		
MONTH	MADT	% OF AADT
JANUARY		0.0%
FEBRUARY		0.0%
MARCH		0.0%
APRIL		0.0%
MAY		0.0%
JUNE		0.0%
JULY		0.0%
AUGUST		0.0%
SEPTEMBER	13,249	112.9%
OCTOBER	12,070	102.9%
NOVEMBER	10,731	91.4%
DECEMBER	10,883	92.7%

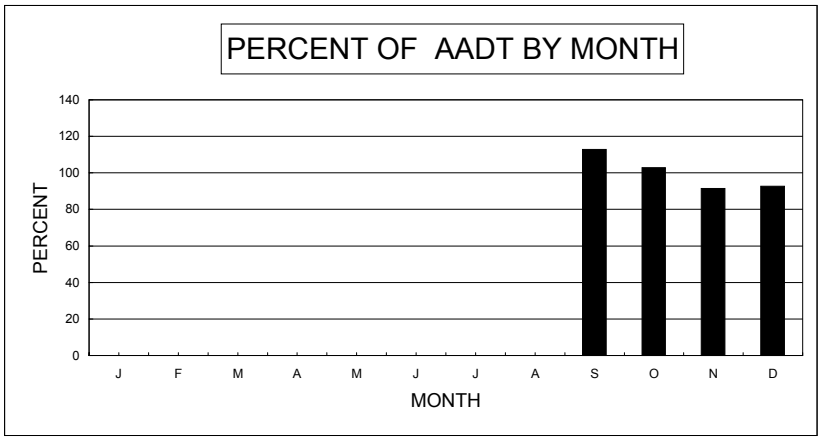

NEW STATION NO DATA FOR JAN-AUG

HISTORICAL RECORD		
YEAR	AADT	% OF PREVIOUS YEAR
2002	11,735	
2001		
2000		
1999		
1998		
1997		
1996		
1995		
1994		
1993		

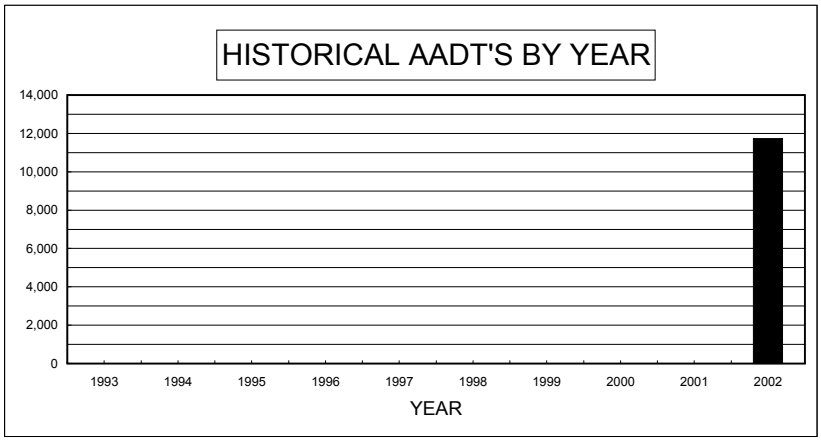

DAY OF WEEK		
DAY	ADT	% OF AADT
SUN	9,924	84.6%
MON	11,417	97.3%
TUE	11,941	101.8%
WED	11,824	100.8%
THU	12,116	103.2%
FRI	13,497	115.0%
SAT	12,293	104.8%
AVG WEEKDAY	11,825	100.8%
AVG WEEKEND	11,109	94.7%

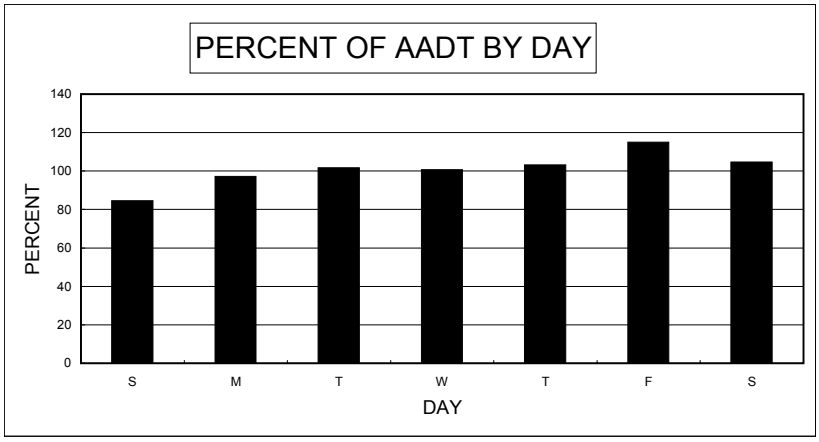

PERCENT DESIGN HOUR VOLUME (DHV) IS OF ANNUAL AVERAGE	9.6%
PERCENT HIGH DIRECTION IS OF DHV	54.7%

ATR 0711209

I-80 2.7 KM. (1.7 MI) E. OF THE US-93 INTERCHANGE E. OF WELLS

MONTHLY PERCENT		
MONTH	MADT	% OF AADT
JANUARY	3,574	67.0%
FEBRUARY	3,987	74.7%
MARCH	4,124	77.3%
APRIL	4,756	89.1%
MAY	5,472	102.6%
JUNE	6,858	128.5%
JULY	7,077	132.7%
AUGUST	7,077	132.7%
SEPTEMBER	5,466	102.5%
OCTOBER	4,939	92.6%
NOVEMBER		0.0%
DECEMBER		0.0%

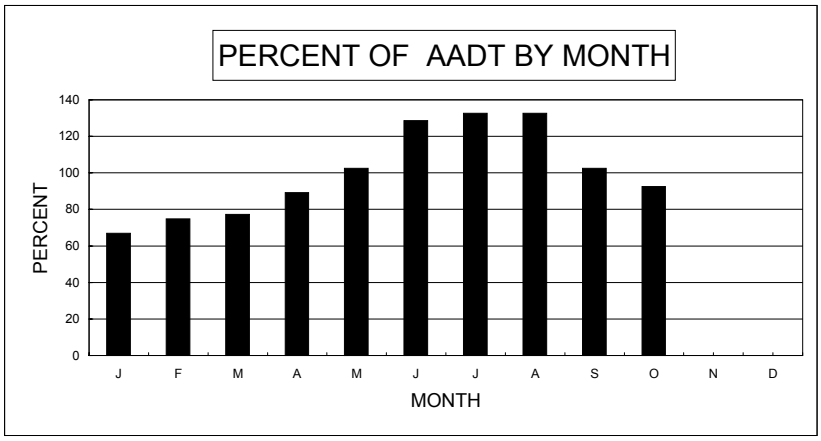

NO DATA AVAILABLE FOR NOV-DEC

HISTORICAL RECORD		
YEAR	AADT	% OF PREVIOUS YEAR
2002	5,335	104.3%
2001	5,115	96.4%
2000	5,305	103.1%
1999	5,145	105.1%
1998	4,895	101.7%
1997	4,815	103.5%
1996	4,650	100.5%
1995	4,625	101.5%
1994	4,555	103.4%
1993	4,405	97.2%

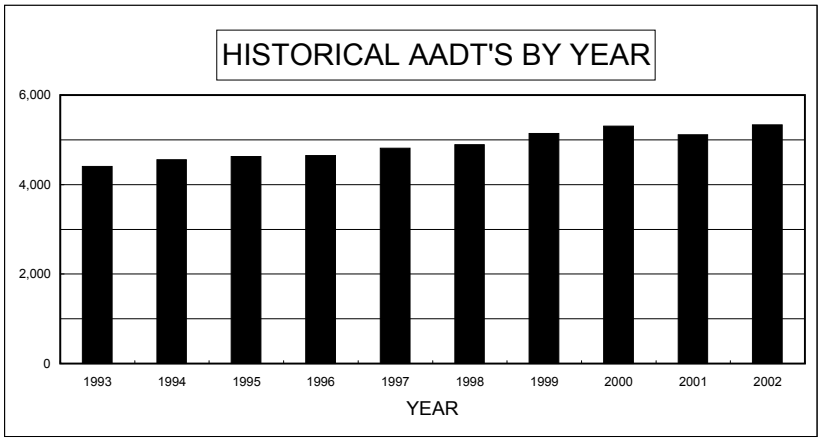

DAY OF WEEK		
DAY	ADT	% OF AADT
SUN	5,639	105.7%
MON	4,821	90.4%
TUE	5,097	95.5%
WED	5,385	100.9%
THU	5,554	104.1%
FRI	5,440	102.0%
SAT	5,396	101.1%
AVG WEEKDAY	5,214	97.7%
AVG WEEKEND	5,518	103.4%

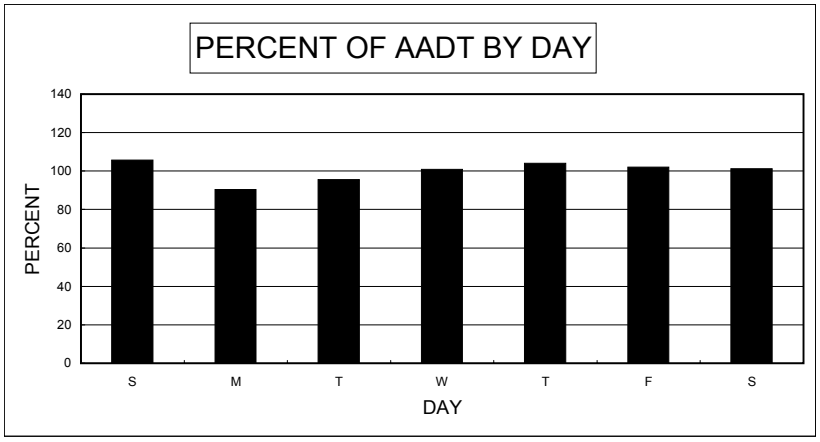

PERCENT DESIGN HOUR VOLUME (DHV) IS OF ANNUAL AVERAGE	10.5%
PERCENT HIGH DIRECTION IS OF DHV	55.2%

ATR 0721109

US-93, 15 METERS (50 FT) N. OF THE CONTACT MAINT. STATION

MONTHLY PERCENT		
MONTH	MADT	% OF AADT
JANUARY	1,571	72.6%
FEBRUARY	1,787	82.5%
MARCH	2,130	98.4%
APRIL	2,098	96.9%
MAY	2,101	97.0%
JUNE	2,565	118.5%
JULY	2,925	135.1%
AUGUST	2,650	122.4%
SEPTEMBER	2,212	102.2%
OCTOBER	2,169	100.2%
NOVEMBER	1,940	89.6%
DECEMBER	1,802	83.2%

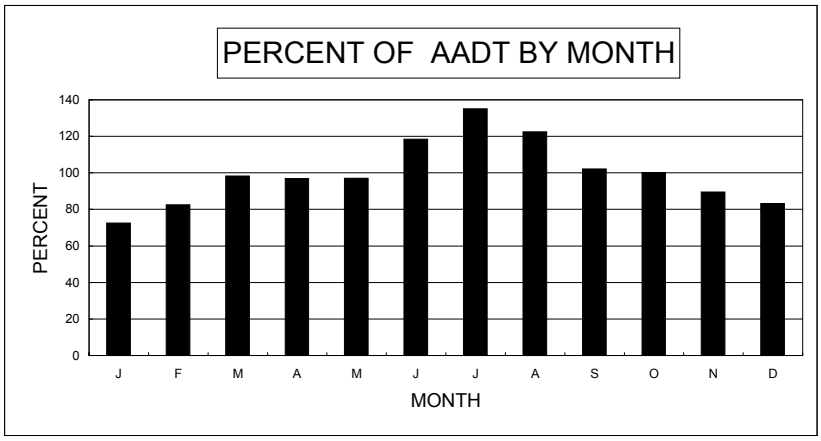

HISTORICAL RECORD		
YEAR	AADT	% OF PREVIOUS YEAR
2002	2,165	105.9%
2001	2,045	100.7%
2000	2,030	99.8%
1999	2,035	102.3%
1998	1,990	103.9%
1997	1,915	104.6%
1996	1,830	98.9%
1995	1,850	98.9%
1994	1,870	104.5%
1993	1,790	100.6%

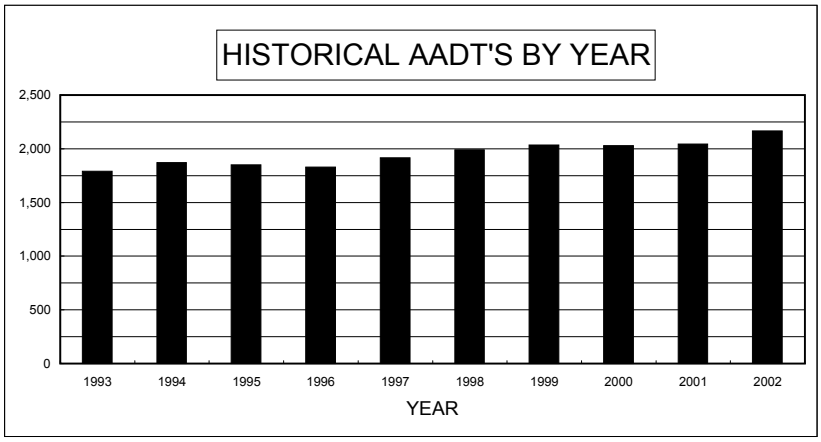

DAY OF WEEK		
DAY	ADT	% OF AADT
SUN	2,288	105.7%
MON	1,950	90.1%
TUE	2,007	92.7%
WED	2,155	99.5%
THU	2,114	97.6%
FRI	2,215	102.3%
SAT	2,409	111.3%
AVG WEEKDAY	2,057	95.0%
AVG WEEKEND	2,349	108.5%

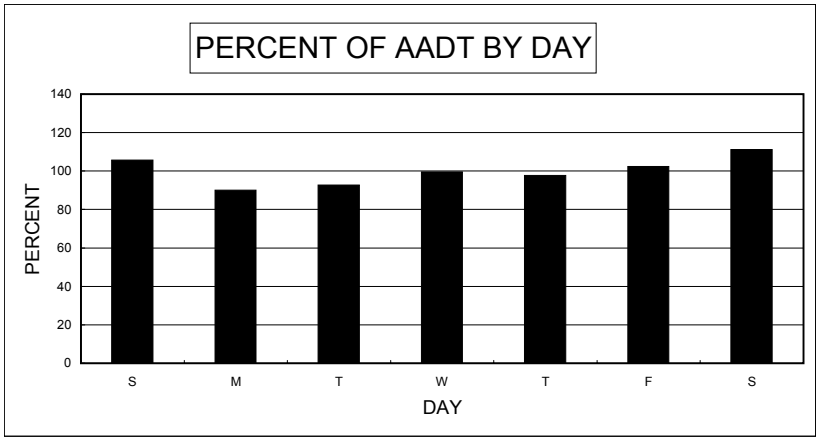

PERCENT DESIGN HOUR VOLUME (DHV) IS OF ANNUAL AVERAGE	11.2%
PERCENT HIGH DIRECTION IS OF DHV	63.5%

ATR 0731109

SR-227 (LAMOILLE HWY.) 3.9 KM (2.4 MI) E. OF PINION RD.

MONTHLY PERCENT		
MONTH	MADT	% OF AADT
JANUARY	11,728	92.6%
FEBRUARY	12,317	97.3%
MARCH	12,239	96.6%
APRIL	12,971	102.4%
MAY	13,169	104.0%
JUNE	13,518	106.7%
JULY	12,960	102.3%
AUGUST	13,070	103.2%
SEPTEMBER	13,072	103.2%
OCTOBER	12,965	102.4%
NOVEMBER	12,081	95.4%
DECEMBER	11,889	93.9%

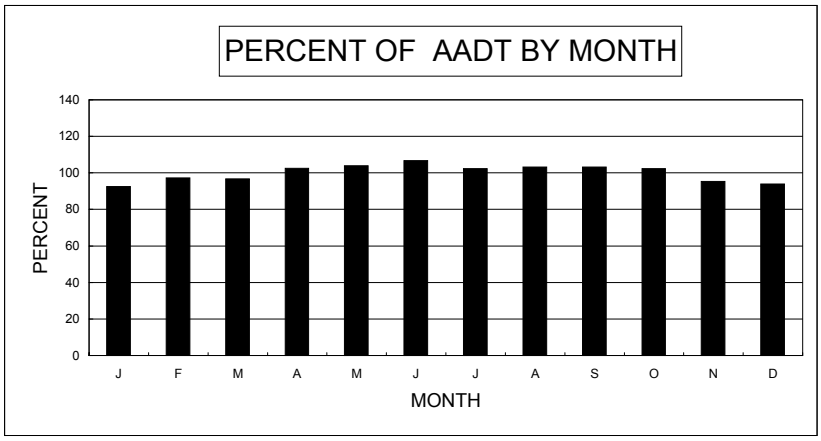

HISTORICAL RECORD		
YEAR	AADT	% OF PREVIOUS YEAR
2002	12,665	100.0%
2001	12,665	97.4%
2000	13,000	98.5%
1999	13,200	99.3%
1998	13,290	97.5%
1997	13,635	107.2%
1996	12,715	107.4%
1995	11,835	107.8%
1994	10,980	108.8%
1993	10,095	106.9%

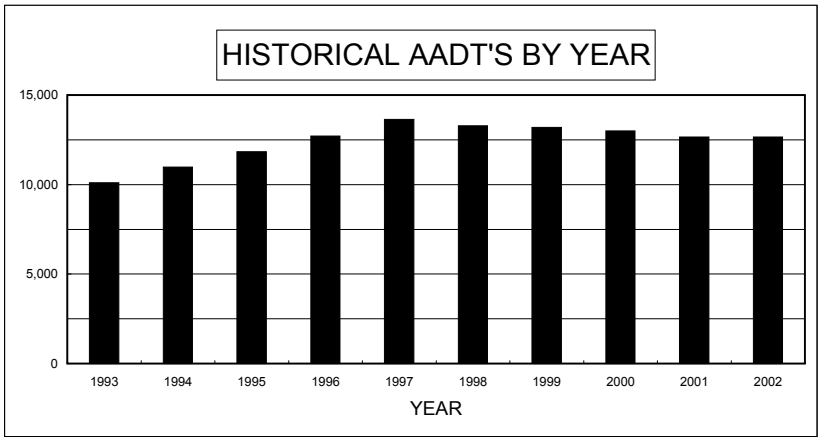

DAY OF WEEK		
DAY	ADT	% OF AADT
SUN	8,744	69.0%
MON	13,216	104.4%
TUE	13,497	106.6%
WED	13,670	107.9%
THU	13,734	108.4%
FRI	14,167	111.9%
SAT	11,626	91.8%
AVG WEEKDAY	13,529	106.8%
AVG WEEKEND	10,185	80.4%

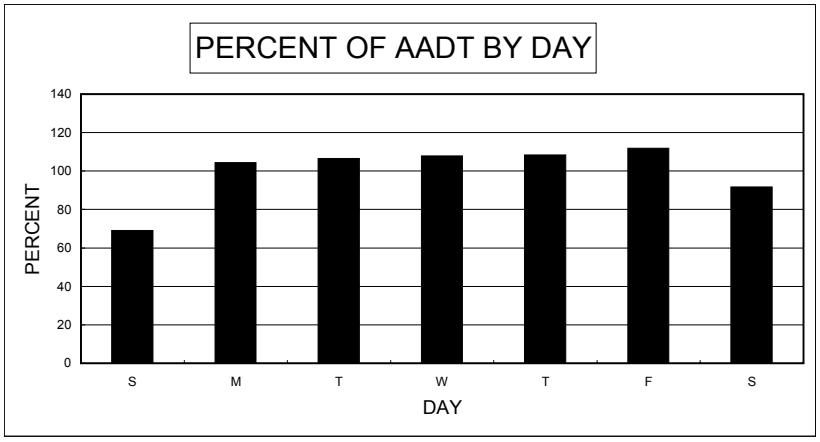

PERCENT DESIGN HOUR VOLUME (DHV) IS OF ANNUAL AVERAGE	11.3%
PERCENT HIGH DIRECTION IS OF DHV	75.5%

ATR 0752109

SR-535 (IDAHO ST) 182 METERS (600 FT) E. OF CONVENTION CENTER DR.

MONTHLY PERCENT		
MONTH	MADT	% OF AADT
JANUARY	16,372	93.6%
FEBRUARY	17,490	100.0%
MARCH	17,546	100.3%
APRIL	18,896	108.0%
MAY	18,975	108.5%
JUNE	20,286	116.0%
JULY	19,164	109.5%
AUGUST	18,440	105.4%
SEPTEMBER	16,794	96.0%
OCTOBER	16,219	92.7%
NOVEMBER	14,919	85.3%
DECEMBER	14,859	84.9%

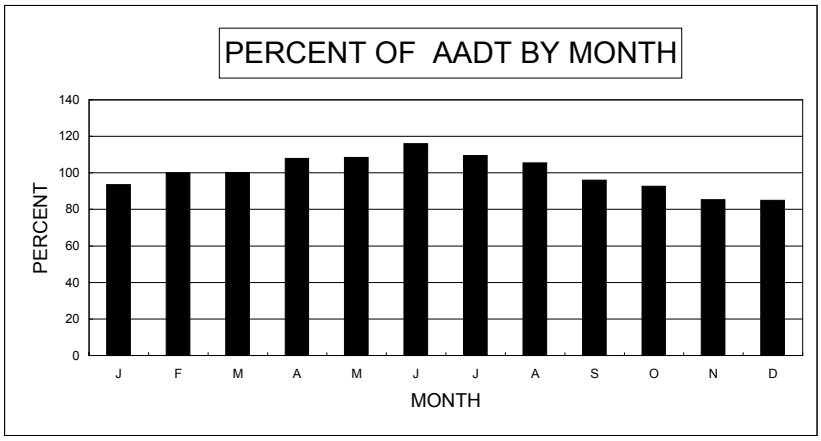

HISTORICAL RECORD		
YEAR	AADT	% OF PREVIOUS YEAR
2002	17,495	94.2%
2001	18,575	95.2%
2000	19,505	97.4%
1999	20,025	98.4%
1998	20,355	87.0%
1997	23,395	95.4%
1996	24,520	98.8%
1995	24,810	101.0%
1994	24,565	99.4%
1993	24,715	104.4%

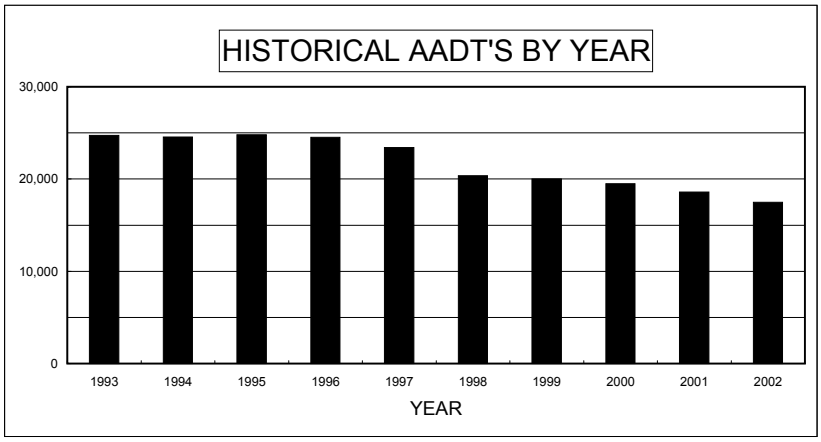

DAY OF WEEK		
DAY	ADT	% OF AADT
SUN	11,347	64.9%
MON	17,882	102.2%
TUE	18,190	104.0%
WED	18,360	104.9%
THU	18,751	107.2%
FRI	21,239	121.4%
SAT	16,708	95.5%
AVG WEEKDAY	18,296	104.6%
AVG WEEKEND	14,028	80.2%

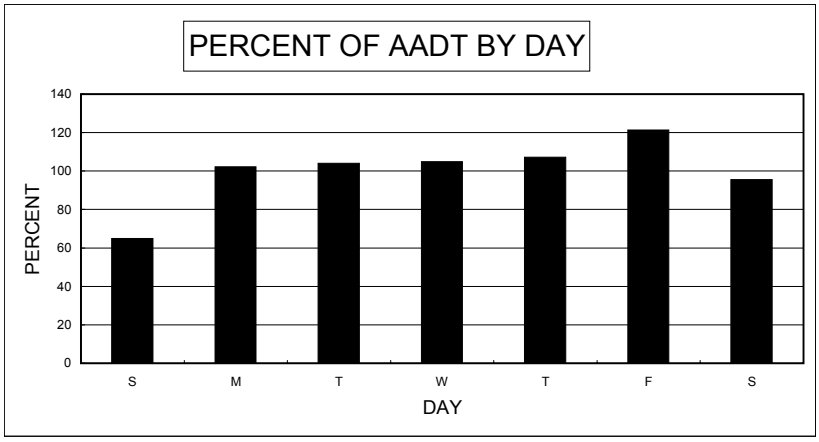

PERCENT DESIGN HOUR VOLUME (DHV) IS OF ANNUAL AVERAGE	11.3%
PERCENT HIGH DIRECTION IS OF DHV	52.2%

ATR 0752209

I-80 1.6 KM (1.0 MI) W. OF THE EAST ELKO INTERCHANGE

MONTHLY PERCENT		
MONTH	MADT	% OF AADT
JANUARY		0.0%
FEBRUARY	8,620	83.3%
MARCH	8,799	85.0%
APRIL	9,647	93.2%
MAY		0.0%
JUNE	12,231	118.2%
JULY	12,369	119.5%
AUGUST	12,406	119.9%
SEPTEMBER	10,908	105.4%
OCTOBER	10,425	100.7%
NOVEMBER	9,147	88.4%
DECEMBER	8,945	86.4%

NO DATA FOR JAN & MAY

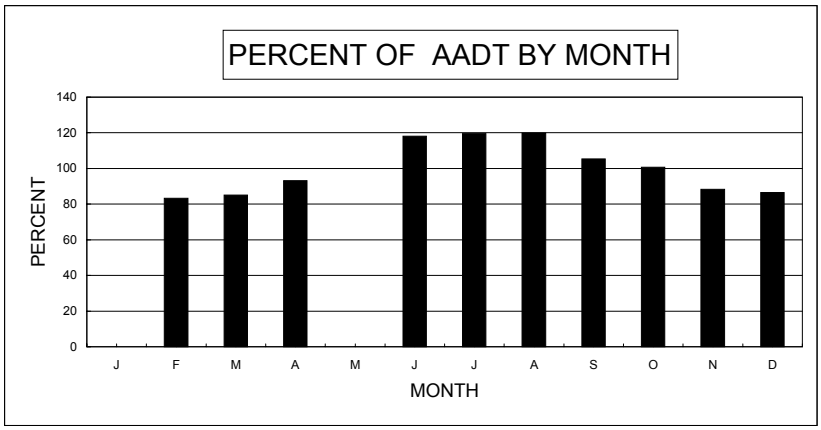

HISTORICAL RECORD		
YEAR	AADT	% OF PREVIOUS YEAR
2002	10,350	104.4%
2001	9,915	97.8%
2000	10,135	100.4%
1999	10,095	101.8%
1998	9,915	99.1%
1997	10,005	105.0%
1996	9,530	105.6%
1995	9,025	
1994		
1993		

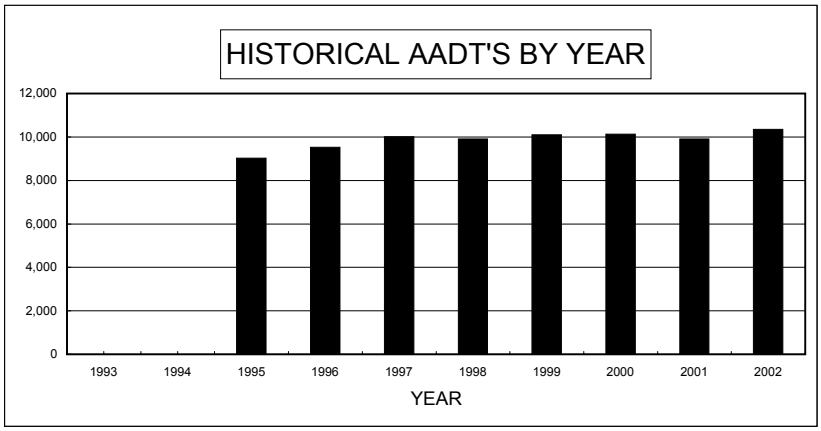

DAY OF WEEK		
DAY	ADT	% OF AADT
SUN	9,224	89.1%
MON	10,046	97.1%
TUE	10,442	100.9%
WED	10,663	103.0%
THU	10,875	105.1%
FRI	11,386	110.0%
SAT	10,089	97.5%
AVG WEEKDAY	10,507	101.5%
AVG WEEKEND	9,657	93.3%

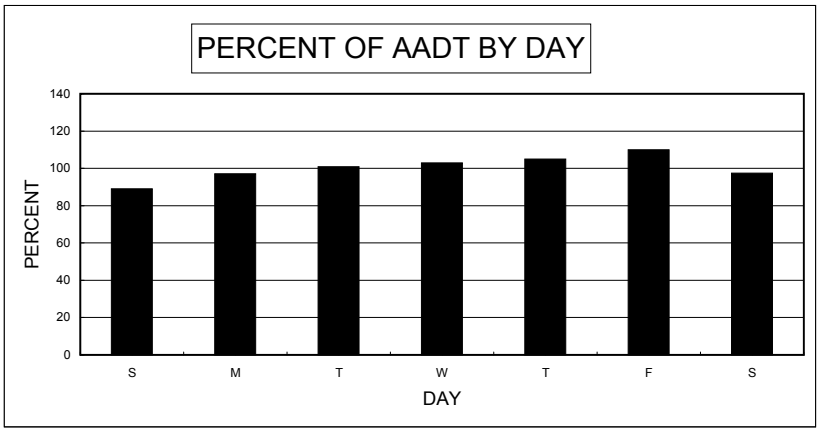

PERCENT DESIGN HOUR VOLUME (DHV) IS OF ANNUAL AVERAGE	9.3%
PERCENT HIGH DIRECTION IS OF DHV	57.9%

ATR 0752309

I-80 1.3 KM (0.8 MI) W. OF SR-756 (W CARLIN INTERCHANGE)

MONTHLY PERCENT		
MONTH	MADT	% OF AADT
JANUARY	4,938	70.8%
FEBRUARY	5,511	79.0%
MARCH	5,623	80.6%
APRIL	6,453	92.5%
MAY	7,315	104.9%
JUNE	8,962	128.5%
JULY	9,195	131.8%
AUGUST	9,201	131.9%
SEPTEMBER	7,765	111.3%
OCTOBER	7,170	102.8%
NOVEMBER	6,043	86.6%
DECEMBER	5,513	79.0%

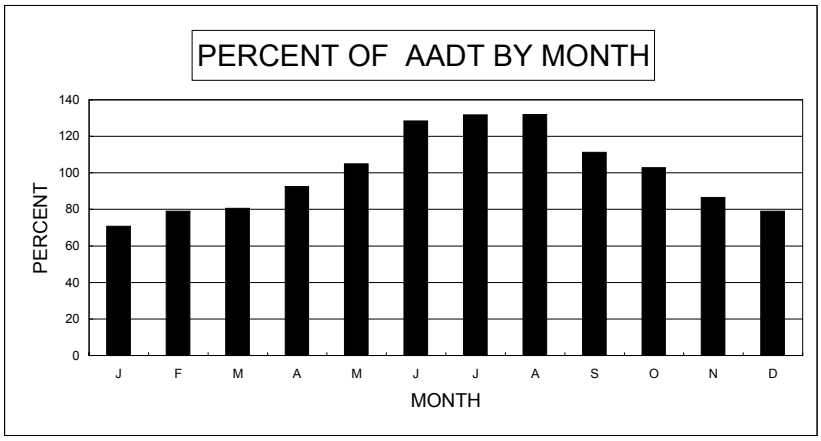

HISTORICAL RECORD		
YEAR	AADT	% OF PREVIOUS YEAR
2002	6,975	101.9%
2001	6,845	96.6%
2000	7,085	99.0%
1999	7,155	111.8%
1998	6,400	99.8%
1997	6,415	103.6%
1996	6,190	106.2%
1995	5,830	
1994		
1993		

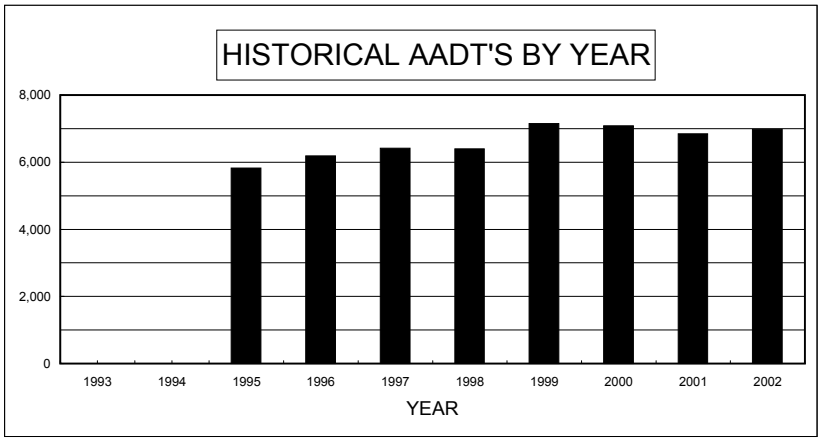

DAY OF WEEK		
DAY	ADT	% OF AADT
SUN	6,994	100.3%
MON	6,480	92.9%
TUE	6,811	97.6%
WED	7,172	102.8%
THU	7,307	104.8%
FRI	7,233	103.7%
SAT	6,822	97.8%
AVG WEEKDAY	6,943	99.5%
AVG WEEKEND	6,908	99.0%

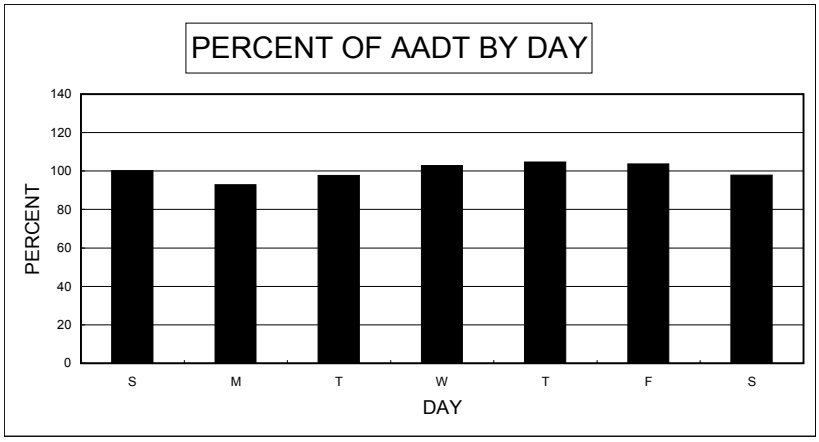

PERCENT DESIGN HOUR VOLUME (DHV) IS OF ANNUAL AVERAGE	10.8%
PERCENT HIGH DIRECTION IS OF DHV	63.3%

ATR 0921109

US-95 20.3 KM (12.6 MI) NW. OF THE NYE/ESMERALDA COUNTY LINE

MONTHLY PERCENT		
MONTH	MADT	% OF AADT
JANUARY	1,553	77.1%
FEBRUARY	1,523	75.6%
MARCH	2,031	100.8%
APRIL	2,138	106.1%
MAY	2,098	104.1%
JUNE	2,292	113.7%
JULY	2,294	113.8%
AUGUST	2,360	117.1%
SEPTEMBER	2,089	103.7%
OCTOBER	2,139	106.2%
NOVEMBER	1,885	93.5%
DECEMBER	1,801	89.4%

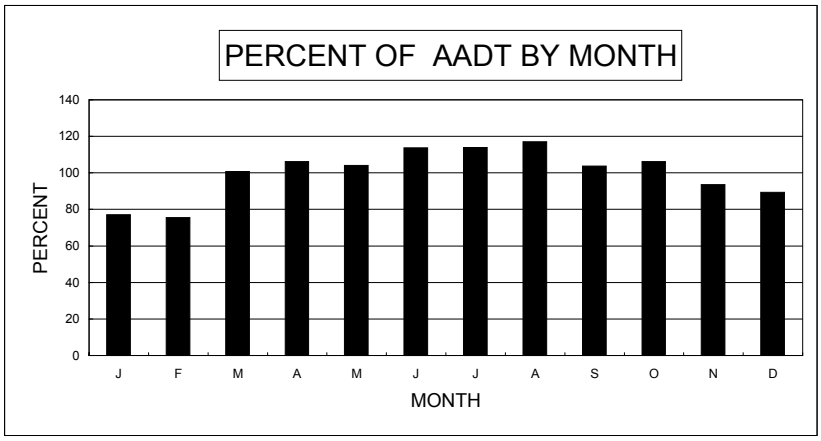

HISTORICAL RECORD		
YEAR	AADT	% OF PREVIOUS YEAR
2002	2,015	102.5%
2001	1,965	100.8%
2000	1,950	100.5%
1999	1,940	105.1%
1998	1,845	100.3%
1997	1,840	107.0%
1996	1,720	101.5%
1995	1,695	104.6%
1994	1,620	102.2%
1993	1,585	95.8%

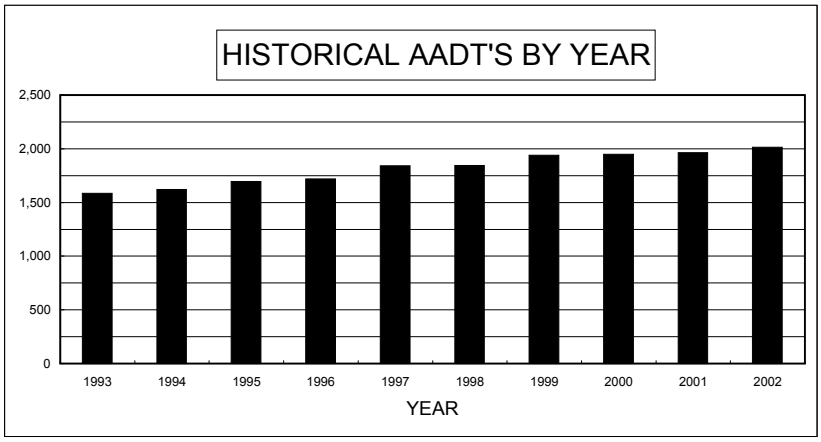

DAY OF WEEK		
DAY	ADT	% OF AADT
SUN	2,185	108.4%
MON	1,965	97.5%
TUE	1,855	92.1%
WED	1,960	97.3%
THU	2,013	99.9%
FRI	2,217	110.0%
SAT	1,923	95.4%
AVG WEEKDAY	1,948	96.7%
AVG WEEKEND	2,054	101.9%

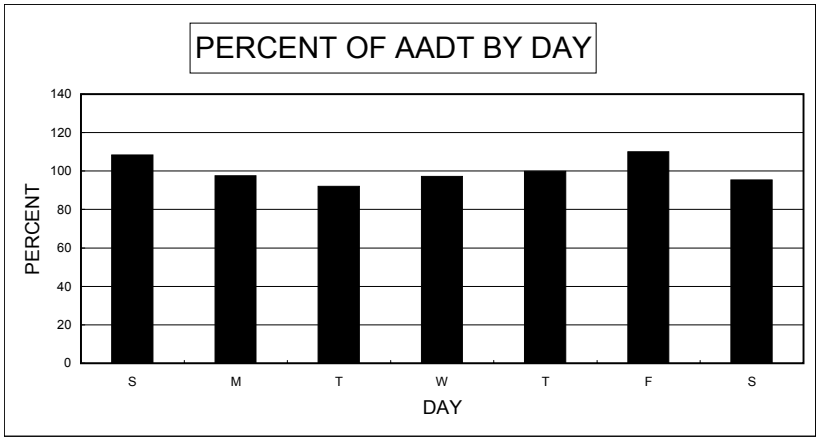

PERCENT DESIGN HOUR VOLUME (DHV) IS OF ANNUAL AVERAGE	12.4%
PERCENT HIGH DIRECTION IS OF DHV	57.6%

ATR 0921209

US-95 121 METERS (400 FT) S. OF SR-266 (LIDA RD)

MONTHLY PERCENT		
MONTH	MADT	% OF AADT
JANUARY	1,673	78.4%
FEBRUARY	1,823	85.4%
MARCH	2,282	106.9%
APRIL	2,295	107.5%
MAY	2,175	101.9%
JUNE	2,356	110.4%
JULY	2,353	110.2%
AUGUST	2,407	112.7%
SEPTEMBER *	2,161	101.2%
OCTOBER	2,177	102.0%
NOVEMBER	2,015	94.4%
DECEMBER	1,923	90.1%

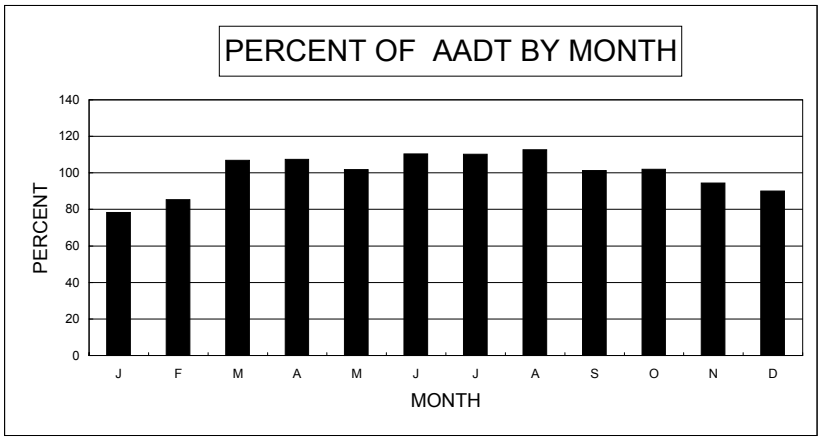

HISTORICAL RECORD		
YEAR	AADT	% OF PREVIOUS YEAR
2002	2,135	105.2%
2001	2,030	102.3%
2000	1,985	98.5%
1999	2,015	105.5%
1998	1,910	100.3%
1997	1,905	106.4%
1996	1,790	100.6%
1995	1,780	102.0%
1994	1,745	134.2%
1993	1,300	

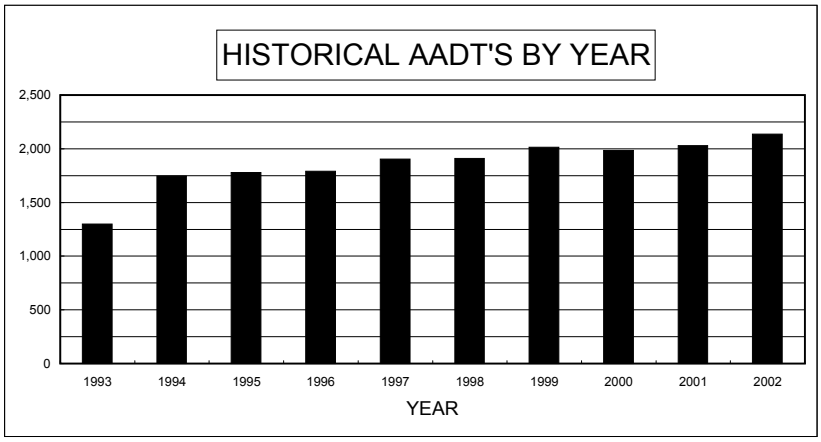

DAY OF WEEK		
DAY	ADT	% OF AADT
SUN	2,394	112.1%
MON	2,078	97.3%
TUE	1,929	90.4%
WED	2,033	95.2%
THU	2,113	99.0%
FRI	2,397	112.3%
SAT	2,011	94.2%
AVG WEEKDAY	2,038	95.5%
AVG WEEKEND	2,203	103.2%

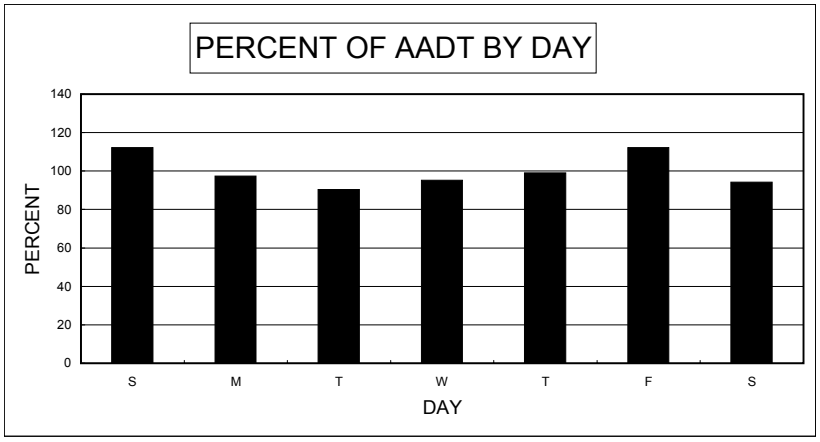

PERCENT DESIGN HOUR VOLUME (DHV) IS OF ANNUAL AVERAGE	12.9%
PERCENT HIGH DIRECTION IS OF DHV	62.9%

ATR 1311109

I-80 244 METERS (800 FT) E. OF THE E. WINNEMUCCA INTERCHANGE

MONTHLY PERCENT		
MONTH	MADT	% OF AADT
JANUARY	5,165	73.1%
FEBRUARY	5,557	78.7%
MARCH	5,753	81.4%
APRIL	6,511	92.2%
MAY	7,385	104.5%
JUNE	8,909	126.1%
JULY	9,165	129.7%
AUGUST	9,232	130.7%
SEPTEMBER	7,968	112.8%
OCTOBER	7,559	107.0%
NOVEMBER	6,110	86.5%
DECEMBER	5,478	77.5%

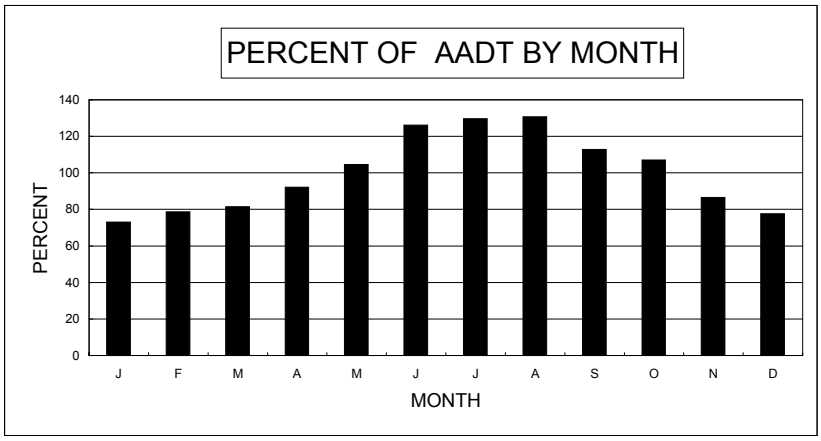

HISTORICAL RECORD		
YEAR	AADT	% OF PREVIOUS YEAR
2002	7,065	100.6%
2001	7,020	97.1%
2000	7,230	97.4%
1999	7,420	98.7%
1998	7,515	99.5%
1997	7,555	103.6%
1996	7,290	105.0%
1995	6,945	104.4%
1994	6,650	102.4%
1993	6,495	100.6%

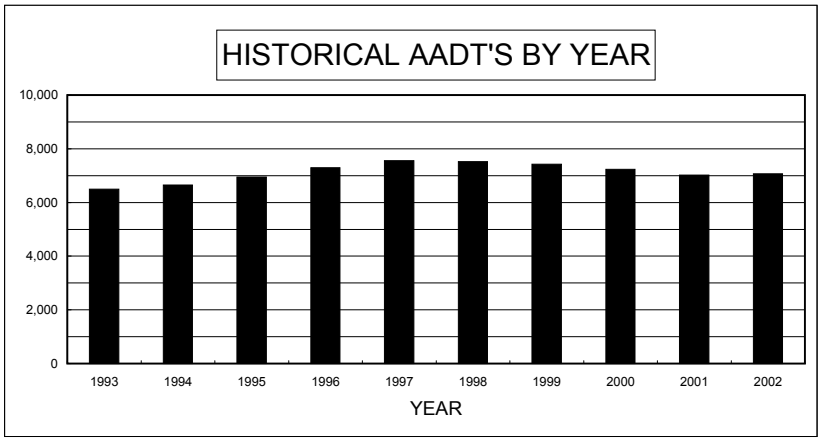

DAY OF WEEK		
DAY	ADT	% OF AADT
SUN	6,968	98.6%
MON	6,694	94.7%
TUE	6,996	99.0%
WED	7,254	102.7%
THU	7,391	104.6%
FRI	7,406	104.8%
SAT	6,752	95.6%
AVG WEEKDAY	7,084	100.3%
AVG WEEKEND	6,860	97.1%

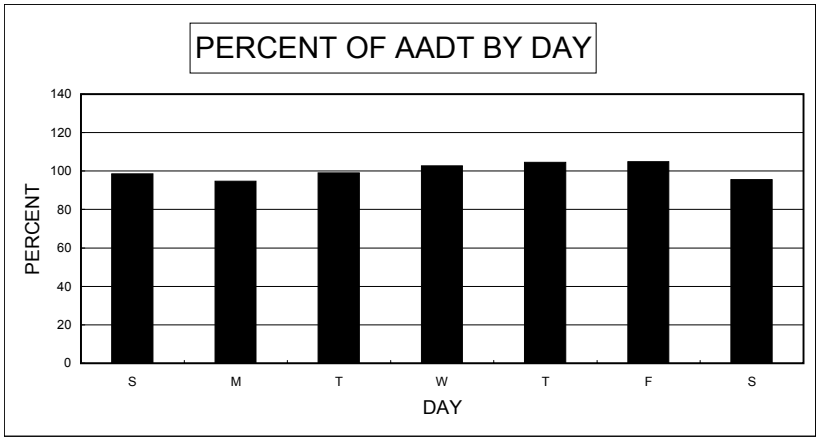

PERCENT DESIGN HOUR VOLUME (DHV) IS OF ANNUAL AVERAGE	10.5%
PERCENT HIGH DIRECTION IS OF DHV	56.9%

ATR 1311209

SR-294 (GRASS VALLEY) 30.5 M (100 FT) SOUTH OF WINDY WAY

MONTHLY PERCENT		
MONTH	MADT	% OF AADT
JANUARY		0.0%
FEBRUARY	8,476	98.7%
MARCH	8,533	99.4%
APRIL	8,679	101.1%
MAY	9,055	105.5%
JUNE	8,813	102.7%
JULY	8,522	99.3%
AUGUST	8,684	101.2%
SEPTEMBER	8,787	102.4%
OCTOBER	8,660	100.9%
NOVEMBER	8,184	95.3%
DECEMBER	8,055	93.8%

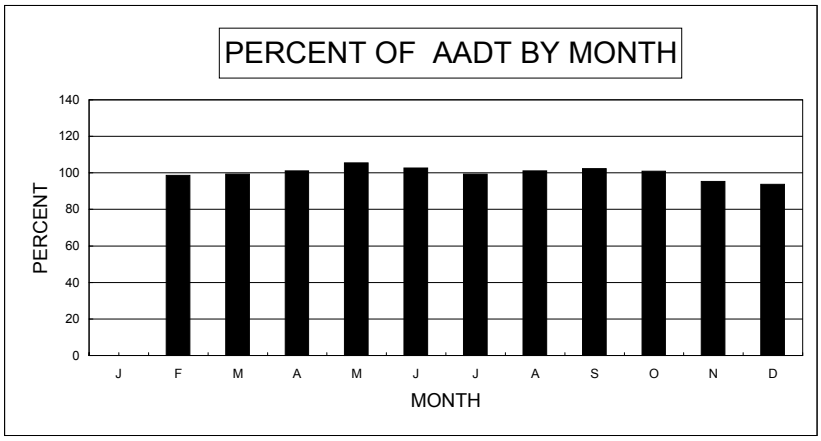

NEW STATION NO DATA FOR JAN

HISTORICAL RECORD		
YEAR	AADT	% OF PREVIOUS YEAR
2002	8,585	
2001		
2000		
1999		
1998		
1997		
1996		
1995		
1994		
1993		

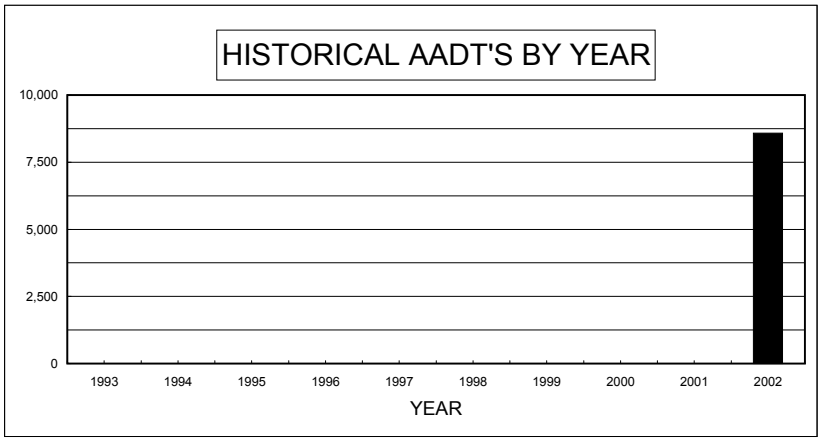

DAY OF WEEK		
DAY	ADT	% OF AADT
SUN	6,622	77.1%
MON	8,870	103.3%
TUE	9,085	105.8%
WED	9,035	105.2%
THU	9,020	105.1%
FRI	5,467	63.7%
SAT	8,005	93.2%
AVG WEEKDAY	9,003	104.9%
AVG WEEKEND	7,314	85.2%

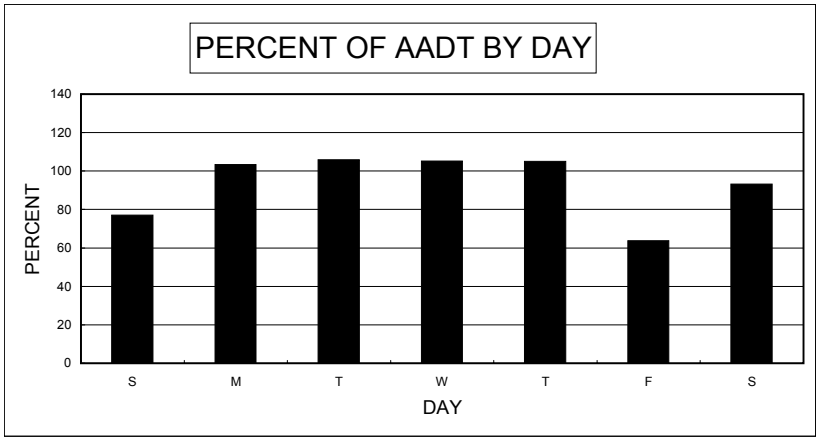

PERCENT DESIGN HOUR VOLUME (DHV) IS OF ANNUAL AVERAGE	10.5%
PERCENT HIGH DIRECTION IS OF DHV	55.9%

ATR 1321209

US-95 0.3 KM (0.2 MI) N. OF SR-293 (N. OF OROVADA)

MONTHLY PERCENT		
MONTH	MADT	% OF AADT
JANUARY	993	68.7%
FEBRUARY	1,089	75.4%
MARCH	1,436	99.4%
APRIL	1,278	88.4%
MAY	1,359	94.0%
JUNE	1,680	116.3%
JULY	1,788	123.7%
AUGUST	1,775	122.8%
SEPTEMBER	1,406	97.3%
OCTOBER	1,400	96.9%
NOVEMBER	1,413	97.8%
DECEMBER	1,348	93.3%

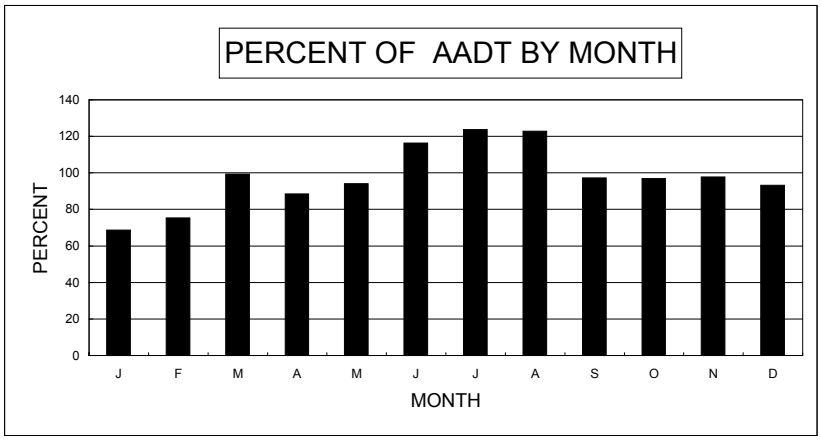

HISTORICAL RECORD		
YEAR	AADT	% OF PREVIOUS YEAR
2002	1,445	105.9%
2001	1,365	102.2%
2000	1,335	95.7%
1999	1,395	106.9%
1998	1,305	102.8%
1997	1,270	102.4%
1996	1,240	95.8%
1995	1,295	99.6%
1994	1,300	100.8%
1993	1,290	

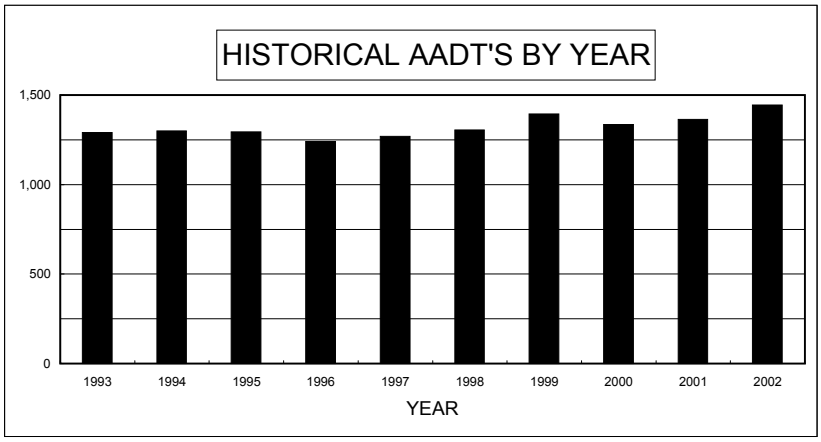

DAY OF WEEK		
DAY	ADT	% OF AADT
SUN	1,491	103.2%
MON	1,344	93.0%
TUE	1,375	95.2%
WED	1,417	98.1%
THU	1,482	102.6%
FRI	1,574	108.9%
SAT	1,414	97.9%
AVG WEEKDAY	1,405	97.2%
AVG WEEKEND	1,453	100.5%

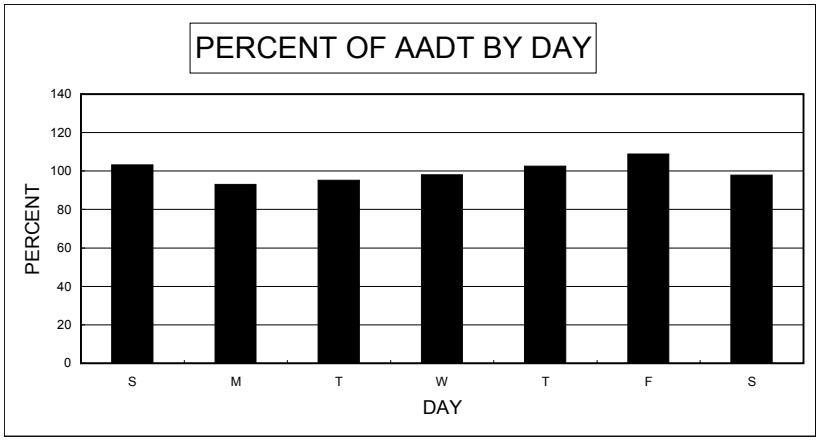

PERCENT DESIGN HOUR VOLUME (DHV) IS OF ANNUAL AVERAGE	12.7%
PERCENT HIGH DIRECTION IS OF DHV	56.8%

ATR 1321309

I-80 12.3 KM. (1.05 MI) W. OF SR-305

MONTHLY PERCENT		
MONTH	MADT	% OF AADT
JANUARY	4,787	70.6%
FEBRUARY	5,275	77.7%
MARCH	5,449	80.3%
APRIL	6,166	90.9%
MAY	6,996	103.1%
JUNE	8,678	127.9%
JULY	8,946	131.8%
AUGUST	8,989	132.5%
SEPTEMBER	7,704	113.5%
OCTOBER	7,193	106.0%
NOVEMBER	5,858	86.3%
DECEMBER	5,385	79.4%

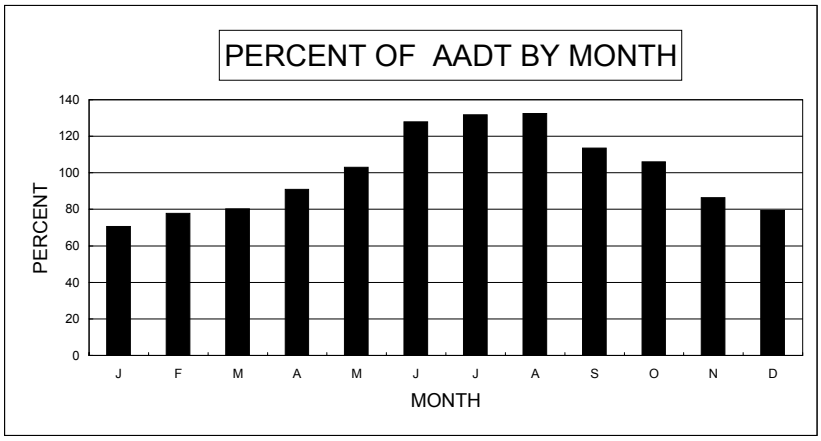

HISTORICAL RECORD		
YEAR	AADT	% OF PREVIOUS YEAR
2002	6,785	104.2%
2001	6,510	
2000		
1999		
1998		
1997		
1996		
1995		
1994		
1993		

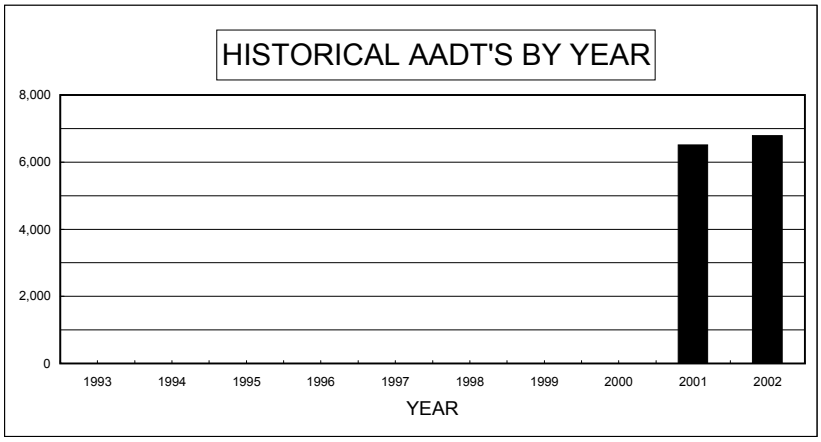

ESTIMATED AADT NEW STATION

DAY OF WEEK		
DAY	ADT	% OF AADT
SUN	6,850	101.0%
MON	6,329	93.3%
TUE	6,620	97.6%
WED	6,971	102.7%
THU	7,086	104.4%
FRI	7,059	104.0%
SAT	6,583	97.0%
AVG WEEKDAY	6,752	99.5%
AVG WEEKEND	6,717	99.0%

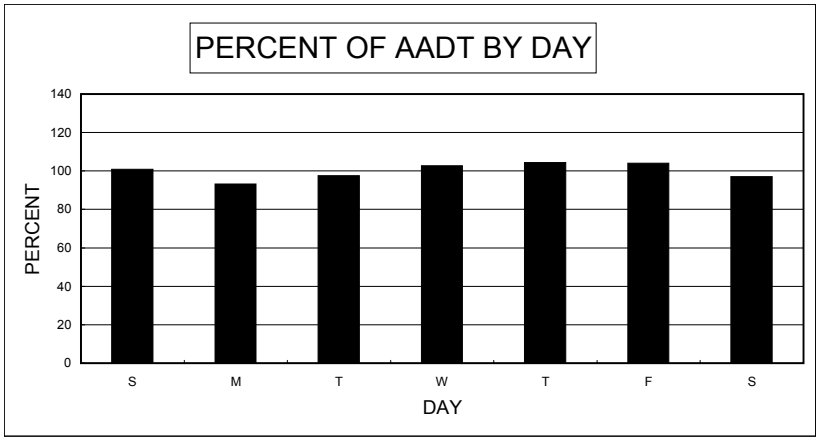

PERCENT DESIGN HOUR VOLUME (DHV) IS OF ANNUAL AVERAGE	11.0%
PERCENT HIGH DIRECTION IS OF DHV	55.7%

ATR 1721109

US-93 1.6 KM (1.0 MI) S. OF SR-319 TO PANACA

MONTHLY PERCENT		
MONTH	MADT	% OF AADT
JANUARY	1,048	78.2%
FEBRUARY	1,170	87.3%
MARCH	1,264	94.3%
APRIL	1,401	104.6%
MAY	1,506	112.4%
JUNE	1,522	113.6%
JULY	1,496	111.6%
AUGUST	1,506	112.4%
SEPTEMBER	1,445	107.8%
OCTOBER	1,395	104.1%
NOVEMBER	1,189	88.7%
DECEMBER	1,160	86.6%

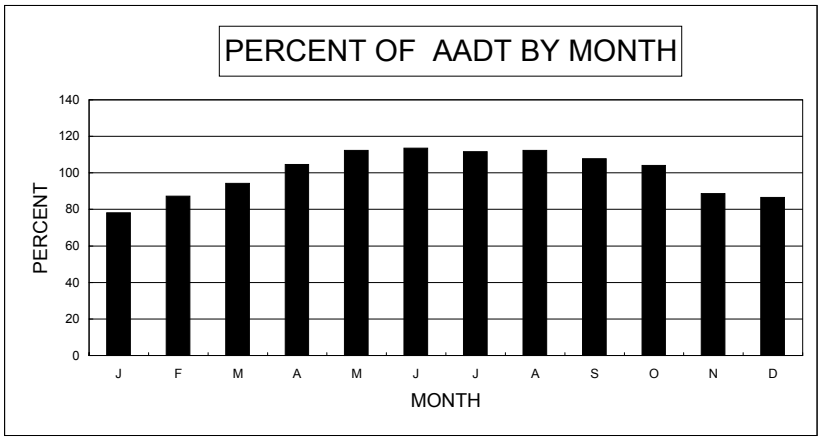

HISTORICAL RECORD		
YEAR	AADT	% OF PREVIOUS YEAR
2002	1,340	105.9%
2001	1,265	99.6%
2000	1,270	101.6%
1999	1,250	104.6%
1998	1,195	103.0%
1997	1,160	102.2%
1996	1,135	102.7%
1995	1,105	102.8%
1994	1,075	110.3%
1993	975	103.7%

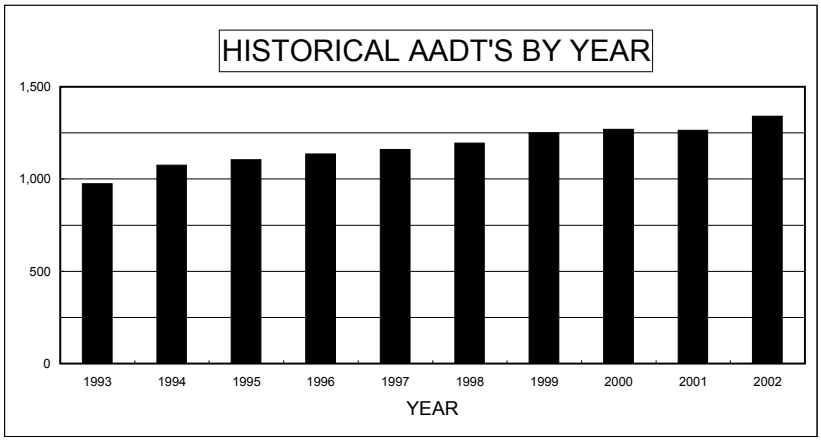

DAY OF WEEK		
DAY	ADT	% OF AADT
SUN	1,102	82.2%
MON	1,375	102.6%
TUE	1,327	99.0%
WED	1,364	101.8%
THU	1,415	105.6%
FRI	1,518	113.3%
SAT	1,292	96.4%
AVG WEEKDAY	1,370	102.3%
AVG WEEKEND	1,197	89.3%

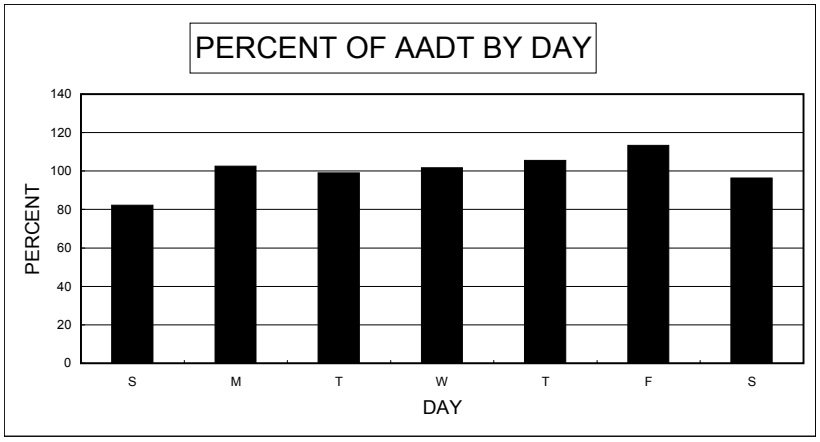

PERCENT DESIGN HOUR VOLUME (DHV) IS OF ANNUAL AVERAGE	12.2%
PERCENT HIGH DIRECTION IS OF DHV	61.7%

ATR 1731109

SR-318 7.3 KM (4.5 MI) N. OF SR-375 N. OF HIKO

MONTHLY PERCENT		
MONTH	MADT	% OF AADT
JANUARY	808	82.4%
FEBRUARY	915	93.4%
MARCH	1,156	118.0%
APRIL	1,035	105.6%
MAY	954	97.3%
JUNE	977	99.7%
JULY	942	96.1%
AUGUST	969	98.9%
SEPTEMBER	872	89.0%
OCTOBER	1,154	117.8%
NOVEMBER	980	100.0%
DECEMBER	983	100.3%

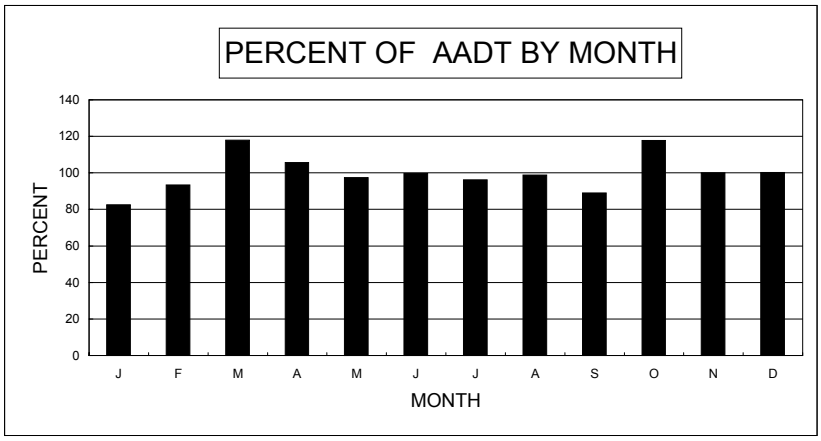

HISTORICAL RECORD		
YEAR	AADT	% OF PREVIOUS YEAR
2002	980	106.5%
2001	920	103.4%
2000	890	101.7%
1999	875	97.8%
1998	895	109.8%
1997	815	105.8%
1996	770	101.3%
1995	760	104.8%
1994	725	105.1%
1993	690	95.2%

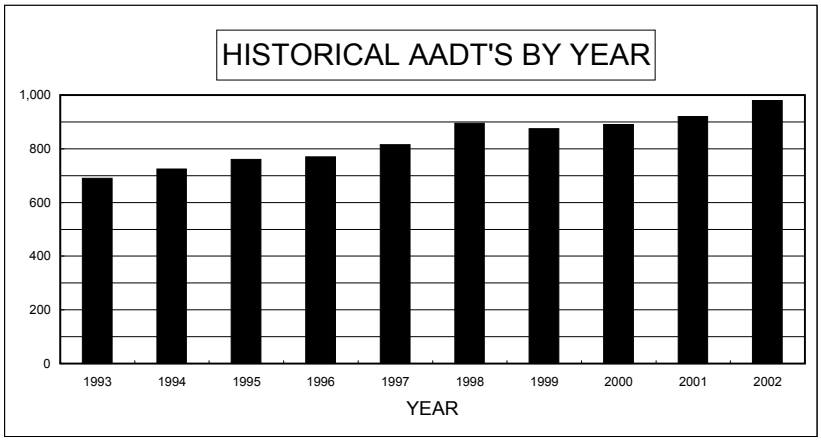

DAY OF WEEK		
DAY	ADT	% OF AADT
SUN	1,118	114.1%
MON	875	89.3%
TUE	881	89.9%
WED	934	95.3%
THU	960	98.0%
FRI	1,065	108.7%
SAT	1,019	104.0%
AVG WEEKDAY	913	93.1%
AVG WEEKEND	1,069	109.0%

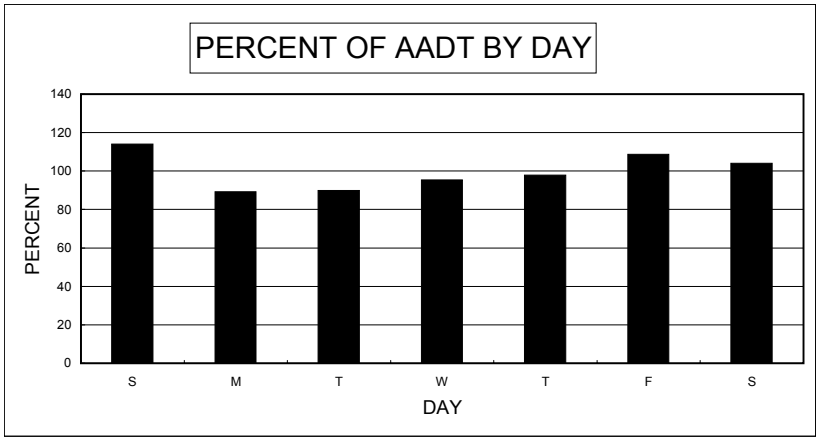

PERCENT DESIGN HOUR VOLUME (DHV) IS OF ANNUAL AVERAGE	14.6%
PERCENT HIGH DIRECTION IS OF DHV	68.1%

ATR 1931109

SR-208 61 METERS (200 FT) W. OF SR-339 (NORDYKE RD.)

MONTHLY PERCENT		
MONTH	MADT	% OF AADT
JANUARY	1,164	81.4%
FEBRUARY	1,307	91.4%
MARCH	1,374	96.1%
APRIL	1,480	103.5%
MAY	1,557	108.9%
JUNE	1,617	113.1%
JULY	1,543	107.9%
AUGUST	1,569	109.7%
SEPTEMBER	1,529	106.9%
OCTOBER	1,495	104.5%
NOVEMBER	1,333	93.2%
DECEMBER	1,198	83.8%

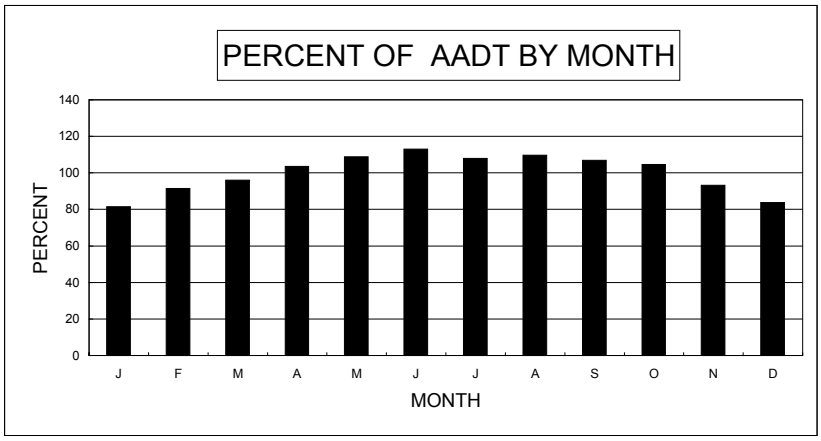

HISTORICAL RECORD		
YEAR	AADT	% OF PREVIOUS YEAR
2002	1,430	107.9%
2001	1,325	100.0%
2000	1,325	100.4%
1999	1,320	98.9%
1998	1,335	100.0%
1997	1,335	100.4%
1996	1,330	100.8%
1995	1,320	107.3%
1994	1,230	108.8%
1993	1,130	

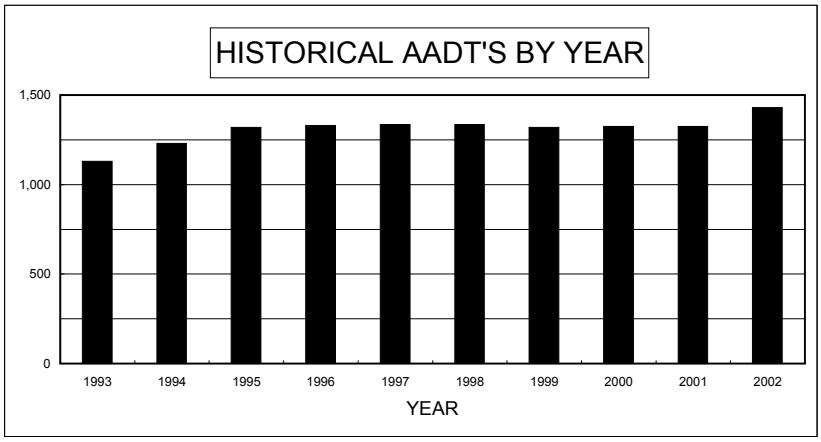

DAY OF WEEK		
DAY	ADT	% OF AADT
SUN	1,280	89.5%
MON	1,417	99.1%
TUE	1,428	99.9%
WED	1,464	102.4%
THU	1,461	102.2%
FRI	1,565	109.4%
SAT	1,398	97.8%
AVG WEEKDAY	1,443	100.9%
AVG WEEKEND	1,339	93.6%

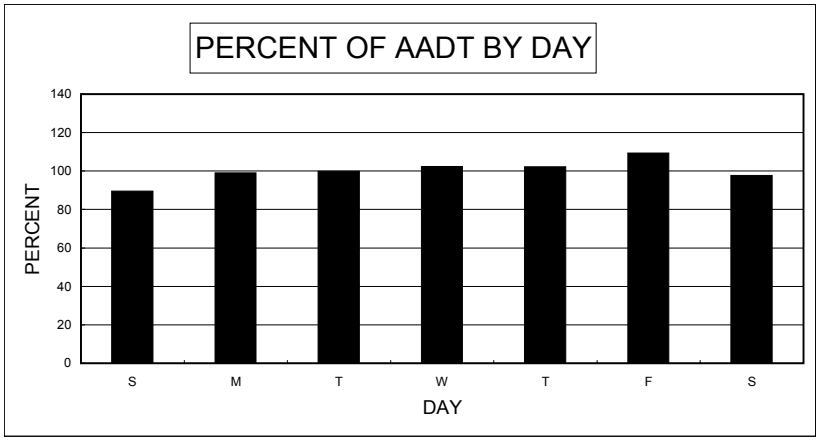

PERCENT DESIGN HOUR VOLUME (DHV) IS OF ANNUAL AVERAGE	10.8%
PERCENT HIGH DIRECTION IS OF DHV	57.8%

ATR 1931209

SR-339 (NORDYKE RD) 61 METERS (200 FT) N. OF SR-208

MONTHLY PERCENT		
MONTH	MADT	% OF AADT
JANUARY	973	86.5%
FEBRUARY	1,102	98.0%
MARCH	1,128	100.3%
APRIL	1,072	95.3%
MAY	1,057	94.0%
JUNE	1,195	106.2%
JULY	1,197	106.4%
AUGUST	1,242	110.4%
SEPTEMBER	1,238	110.0%
OCTOBER	1,221	108.5%
NOVEMBER	1,104	98.1%
DECEMBER	986	87.6%

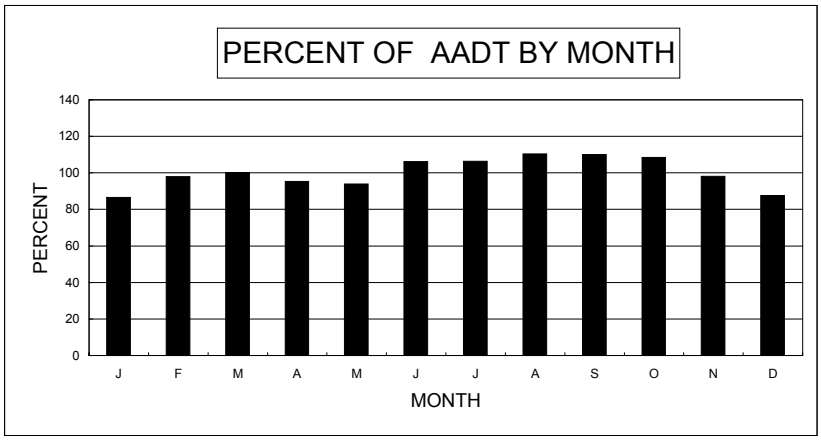

HISTORICAL RECORD		
YEAR	AADT	% OF PREVIOUS YEAR
2002	1,125	100.4%
2001	1,120	103.7%
2000	1,080	99.5%
1999	1,085	98.6%
1998	1,100	106.3%
1997	1,035	92.8%
1996	1,115	99.1%
1995	1,125	108.2%
1994	1,040	114.9%
1993	905	

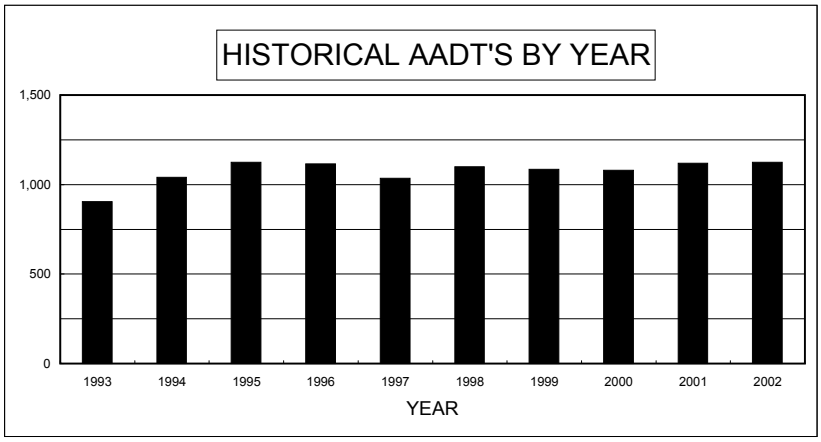

DAY OF WEEK		
DAY	ADT	% OF AADT
SUN	1,004	89.2%
MON	1,115	99.1%
TUE	1,131	100.5%
WED	1,158	102.9%
THU	1,150	102.2%
FRI	1,227	109.1%
SAT	1,100	97.8%
AVG WEEKDAY	1,139	101.2%
AVG WEEKEND	1,052	93.5%

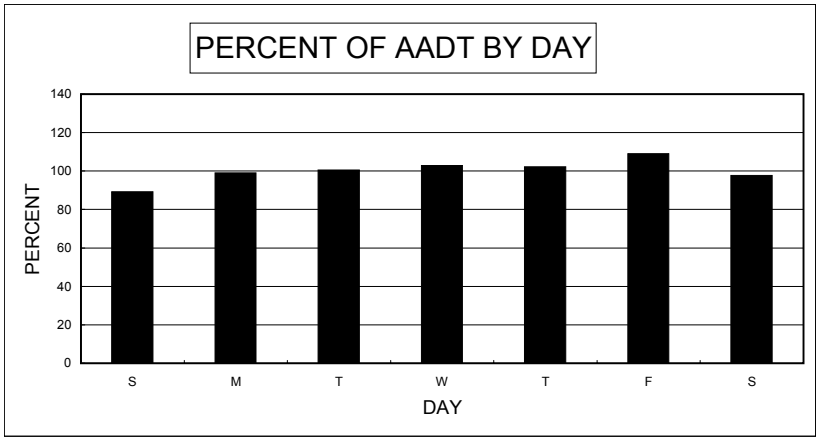

PERCENT DESIGN HOUR VOLUME (DHV) IS OF ANNUAL AVERAGE	10.8%
PERCENT HIGH DIRECTION IS OF DHV	58.0%

ATR 1931309

SR-208 61 METERS (200 FT) E. OF SR-399 (NORDYKE RD)

MONTHLY PERCENT		
MONTH	MADT	% OF AADT
JANUARY	302	69.4%
FEBRUARY	339	77.9%
MARCH	381	87.6%
APRIL	540	124.1%
MAY	613	140.9%
JUNE	552	126.9%
JULY	485	111.5%
AUGUST	475	109.2%
SEPTEMBER	431	99.1%
OCTOBER	413	94.9%
NOVEMBER	366	84.1%
DECEMBER	314	72.2%

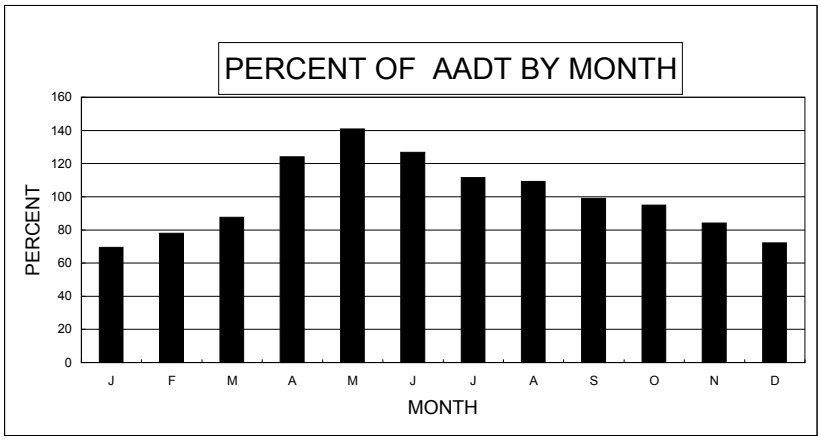

HISTORICAL RECORD		
YEAR	AADT	% OF PREVIOUS YEAR
2002	435	111.5%
2001	390	105.4%
2000	370	102.8%
1999	360	98.6%
1998	365	101.4%
1997	360	109.1%
1996	330	113.8%
1995	290	98.3%
1994	295	92.2%
1993	320	

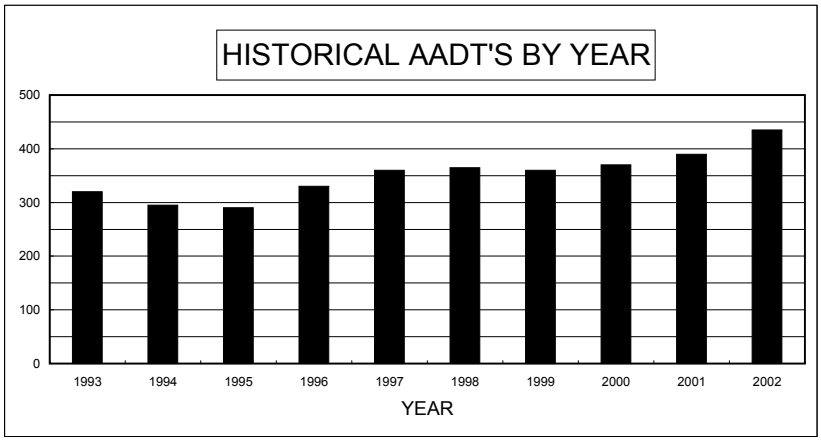

DAY OF WEEK		
DAY	ADT	% OF AADT
SUN	396	91.0%
MON	429	98.6%
TUE	428	98.4%
WED	443	101.8%
THU	445	102.3%
FRI	471	108.3%
SAT	429	98.6%
AVG WEEKDAY	436	100.3%
AVG WEEKEND	413	94.8%

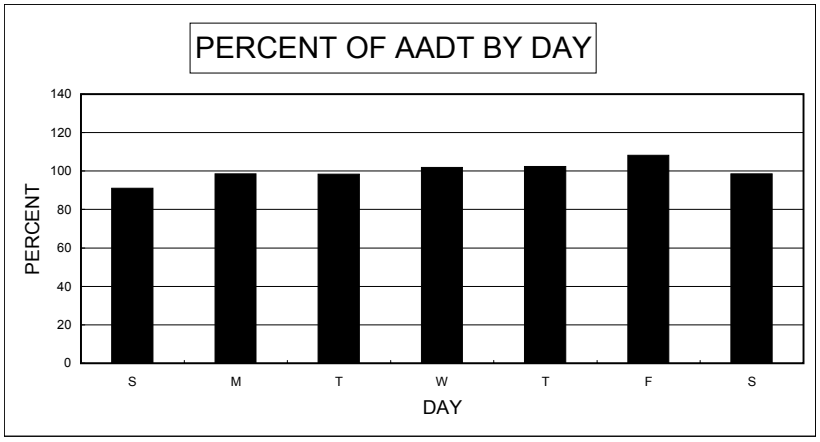

PERCENT DESIGN HOUR VOLUME (DHV) IS OF ANNUAL AVERAGE	16.1%
PERCENT HIGH DIRECTION IS OF DHV	57.4%

ATR 2331109

SR-376 .80 KM (.5 MI) N OF US-6

MONTHLY PERCENT		
MONTH	MADT	% OF AADT
JANUARY	458	89.8%
FEBRUARY	479	93.9%
MARCH	505	99.0%
APRIL	537	105.3%
MAY	550	107.8%
JUNE	542	106.3%
JULY	532	104.3%
AUGUST	523	102.5%
SEPTEMBER	506	99.2%
OCTOBER	554	108.6%
NOVEMBER	493	96.7%
DECEMBER	460	90.2%

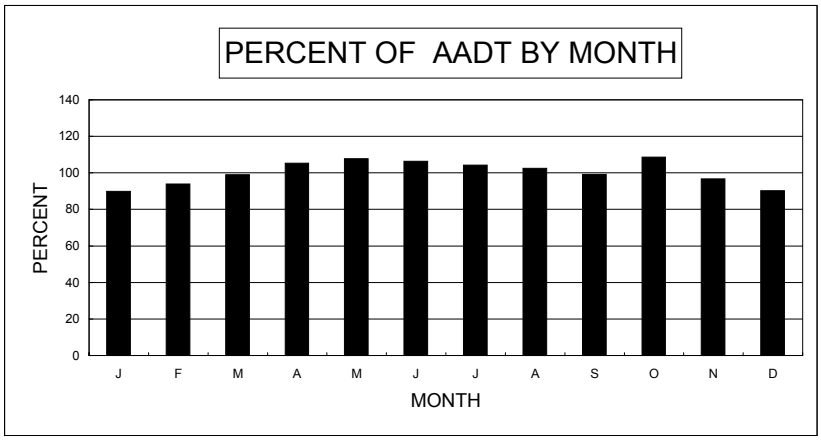

HISTORICAL RECORD		
YEAR	AADT	% OF PREVIOUS YEAR
2002	510	100.0%
2001	510	
2000		
1999		
1998		
1997		
1996		
1995		
1994		
1993		

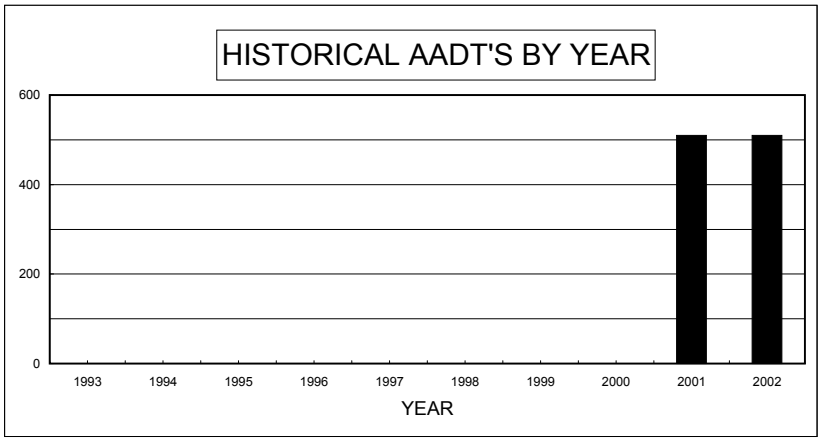

DAY OF WEEK		
DAY	ADT	% OF AADT
SUN	432	84.7%
MON	524	102.7%
TUE	520	102.0%
WED	528	103.5%
THU	556	109.0%
FRI	566	111.0%
SAT	454	89.0%
AVG WEEKDAY	532	104.3%
AVG WEEKEND	443	86.9%

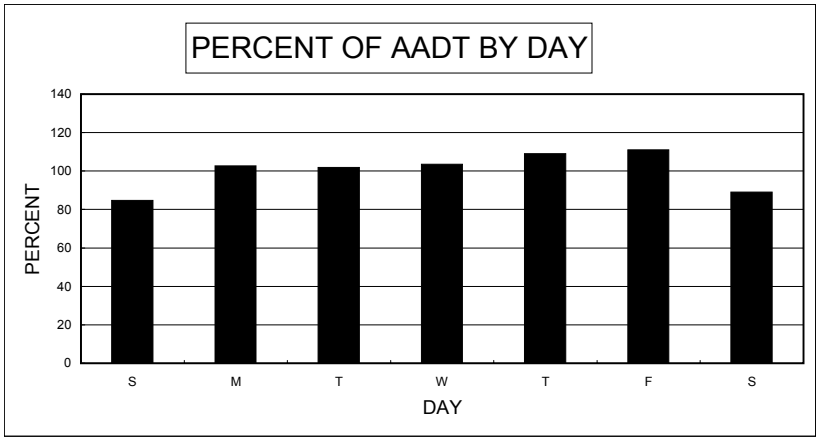

PERCENT DESIGN HOUR VOLUME (DHV) IS OF ANNUAL AVERAGE	11.9%
PERCENT HIGH DIRECTION IS OF DHV	54.2%

ATR 2521109

US-395 1.05 KM (0.65 MI) S. OF CARSON/WASHOE CO. LINE

MONTHLY PERCENT		
MONTH	MADT	% OF AADT
JANUARY	29,681	88.1%
FEBRUARY	32,107	95.3%
MARCH	32,471	96.3%
APRIL	33,264	98.7%
MAY	33,969	100.8%
JUNE	36,086	107.1%
JULY	36,428	108.1%
AUGUST	38,024	112.8%
SEPTEMBER	36,043	106.9%
OCTOBER	34,563	102.5%
NOVEMBER	31,822	94.4%
DECEMBER	30,014	89.0%

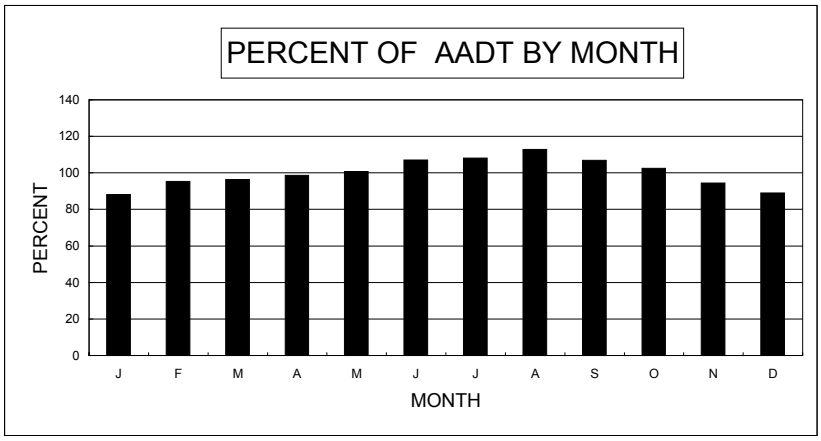

HISTORICAL RECORD		
YEAR	AADT	% OF PREVIOUS YEAR
2002	33,705	103.2%
2001	32,650	100.9%
2000	32,355	100.3%
1999	32,250	103.4%
1998	31,195	101.8%
1997	30,655	103.8%
1996	29,530	101.6%
1995	29,075	105.5%
1994	27,560	105.2%
1993	26,200	101.9%

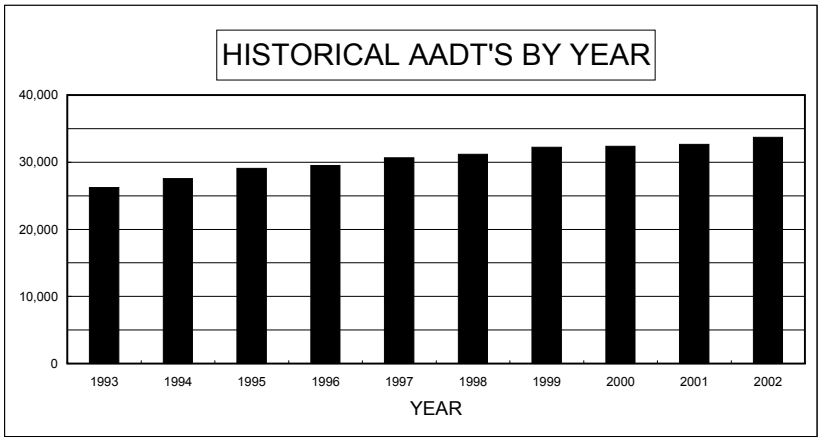

DAY OF WEEK		
DAY	ADT	% OF AADT
SUN	25,805	76.6%
MON	33,757	100.2%
TUE	35,052	104.0%
WED	35,661	105.8%
THU	35,770	106.1%
FRI	38,549	114.4%
SAT	31,350	93.0%
AVG WEEKDAY	35,060	104.0%
AVG WEEKEND	28,578	84.8%

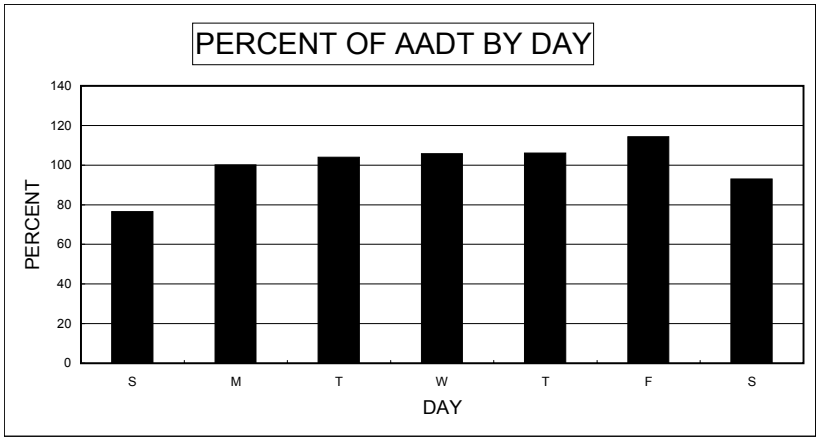

PERCENT DESIGN HOUR VOLUME (DHV) IS OF ANNUAL AVERAGE	10.1%
PERCENT HIGH DIRECTION IS OF DHV	54.0%

ATR 2521209

US-50 5.5 KM (3.4 MI) W. OF US-395 S. OF CARSON CITY

MONTHLY PERCENT		
MONTH	MADT	% OF AADT
JANUARY	10,137	78.3%
FEBRUARY	11,232	86.7%
MARCH	11,036	85.2%
APRIL	11,636	89.9%
MAY	12,891	99.5%
JUNE	15,230	117.6%
JULY	16,902	130.5%
AUGUST	16,916	130.6%
SEPTEMBER	14,947	115.4%
OCTOBER	13,433	103.7%
NOVEMBER	11,145	86.1%
DECEMBER	9,890	76.4%

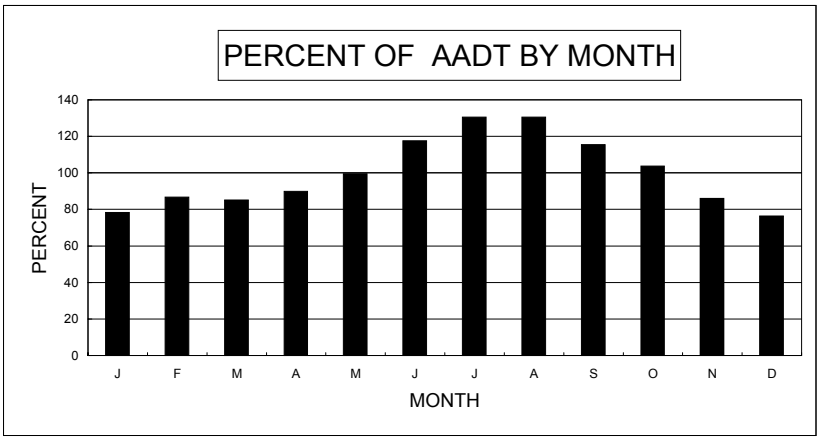

HISTORICAL RECORD		
YEAR	AADT	% OF PREVIOUS YEAR
2002	12,950	104.8%
2001	12,355	106.6%
2000	11,595	104.5%
1999	11,095	103.6%
1998	10,710	100.4%
1997	10,670	101.0%
1996	10,560	100.6%
1995	10,500	98.6%
1994	10,645	102.4%
1993	10,395	98.9%

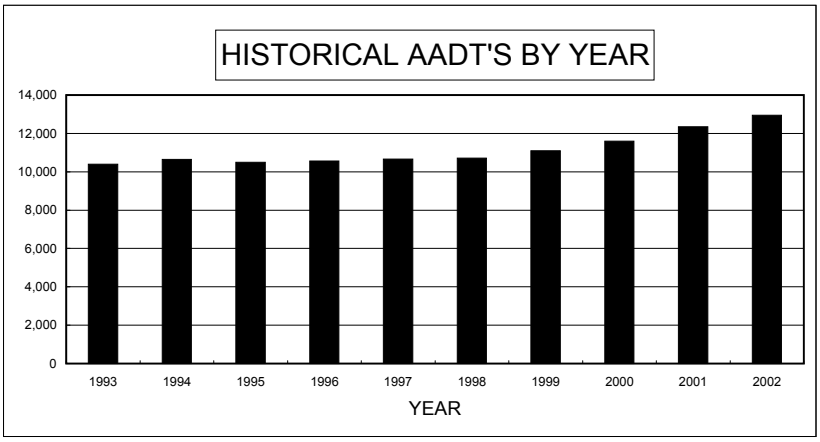

DAY OF WEEK		
DAY	ADT	% OF AADT
SUN	11,699	90.3%
MON	12,562	97.0%
TUE	12,707	98.1%
WED	12,958	100.1%
THU	13,155	101.6%
FRI	14,185	109.5%
SAT	13,381	103.3%
AVG WEEKDAY	12,846	99.2%
AVG WEEKEND	12,540	96.8%

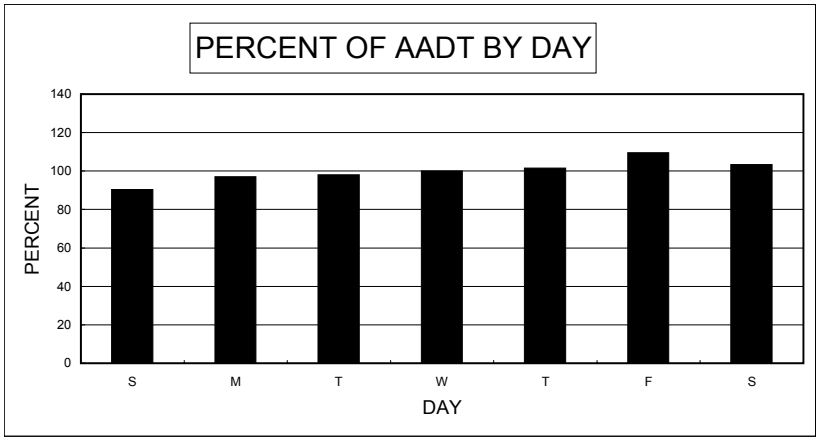

PERCENT DESIGN HOUR VOLUME (DHV) IS OF ANNUAL AVERAGE	11.3%
PERCENT HIGH DIRECTION IS OF DHV	57.4%

ATR 2522109

SR-530 (WILLIAMS ST) 160 METERS (0.1 MI) E. OF ROOP ST.

MONTHLY PERCENT		
MONTH	MADT	% OF AADT
JANUARY	23,124	92.3%
FEBRUARY	24,687	98.5%
MARCH	25,109	100.2%
APRIL	25,497	101.7%
MAY	25,932	103.5%
JUNE	26,270	104.8%
JULY	25,806	103.0%
AUGUST	25,864	103.2%
SEPTEMBER	26,111	104.2%
OCTOBER	25,418	101.4%
NOVEMBER	23,750	94.8%
DECEMBER	23,151	92.4%

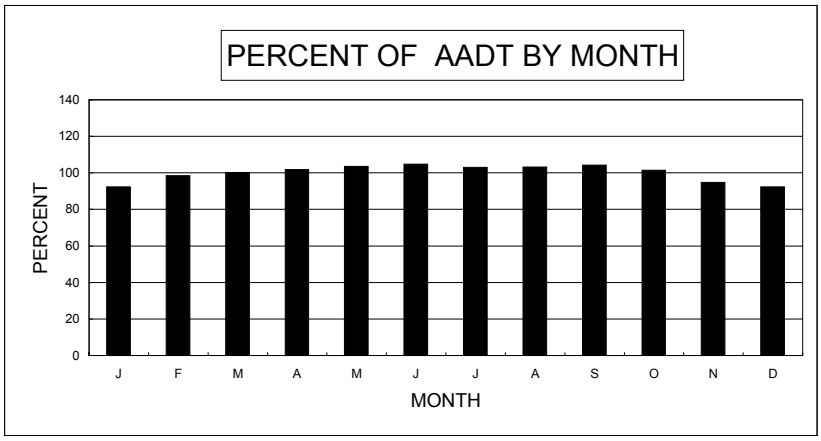

HISTORICAL RECORD		
YEAR	AADT	% OF PREVIOUS YEAR
2002	25,060	100.0%
2001	25,065	98.4%
2000	25,460	98.7%
1999	25,805	99.8%
1998	25,865	100.0%
1997	25,865	103.2%
1996	25,055	97.3%
1995	25,750	105.1%
1994	24,495	109.8%
1993	22,310	

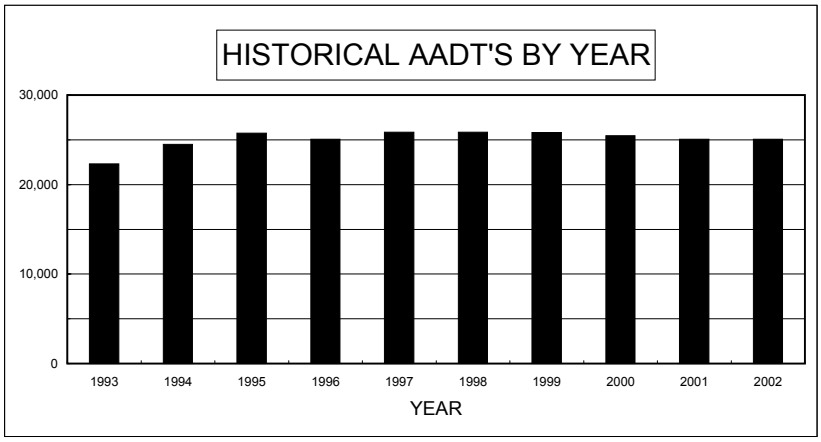

DAY OF WEEK		
DAY	ADT	% OF AADT
SUN	18,017	71.9%
MON	25,542	101.9%
TUE	26,357	105.2%
WED	26,379	105.3%
THU	26,543	105.9%
FRI	29,039	115.9%
SAT	23,541	93.9%
AVG WEEKDAY	26,205	104.6%
AVG WEEKEND	20,779	82.9%

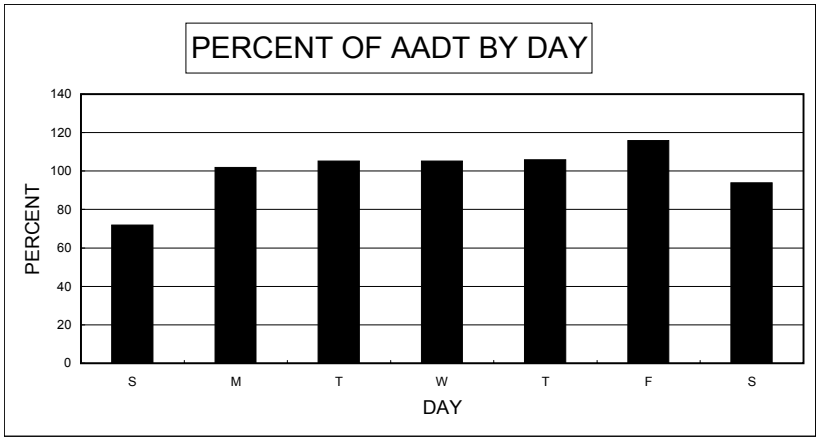

PERCENT DESIGN HOUR VOLUME (DHV) IS OF ANNUAL AVERAGE	9.6%
PERCENT HIGH DIRECTION IS OF DHV	52.0%

ATR 2522209

SR-513 (5TH ST) 43 M. (140 FT) W. OF SALIMAN RD.

MONTHLY PERCENT		
MONTH	MADT	% OF AADT
JANUARY	8,157	92.6%
FEBRUARY	8,700	98.8%
MARCH	8,939	101.5%
APRIL	8,979	101.9%
MAY	9,229	104.8%
JUNE	9,198	104.4%
JULY	8,805	99.9%
AUGUST	9,012	102.3%
SEPTEMBER	9,041	102.6%
OCTOBER	8,992	102.1%
NOVEMBER	8,418	95.6%
DECEMBER	8,260	93.8%

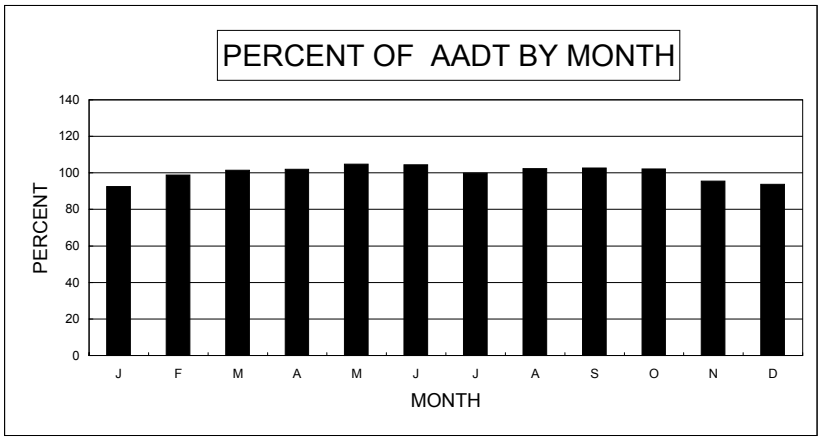

HISTORICAL RECORD		
YEAR	AADT	% OF PREVIOUS YEAR
2002	8,810	101.7%
2001	8,665	99.1%
2000	8,740	
1999		
1998		
1997		
1996		
1995		
1994		
1993		

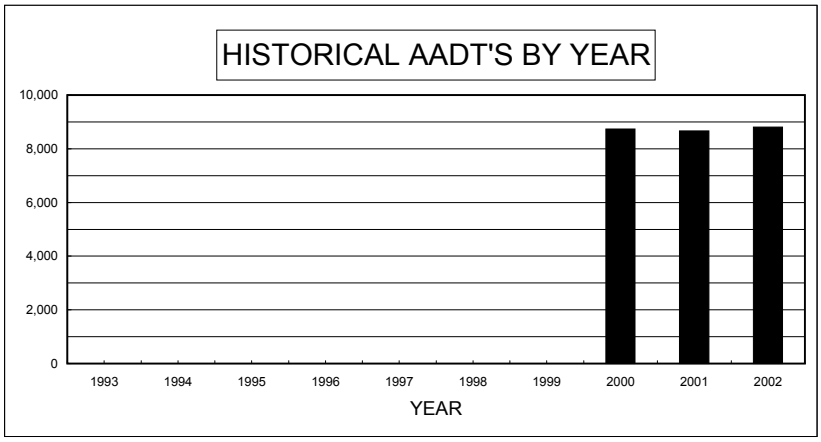

DAY OF WEEK		
DAY	ADT	% OF AADT
SUN	5,986	67.9%
MON	9,185	104.3%
TUE	9,653	109.6%
WED	9,652	109.6%
THU	9,572	108.6%
FRI	10,161	115.3%
SAT	7,466	84.7%
AVG WEEKDAY	9,516	108.0%
AVG WEEKEND	6,726	76.3%

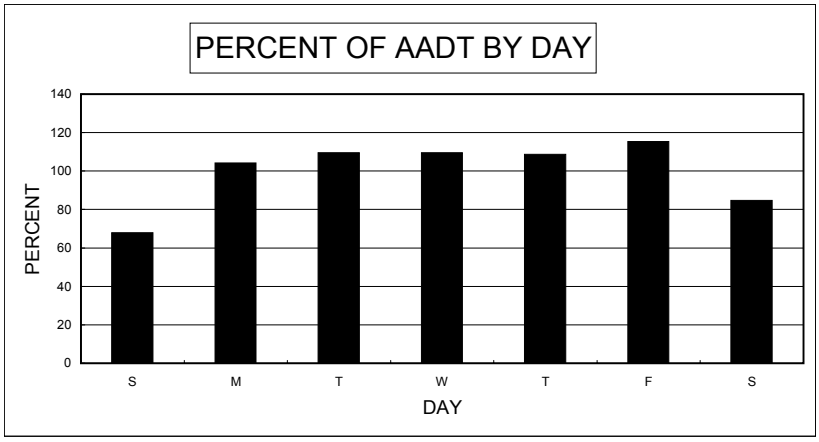

PERCENT DESIGN HOUR VOLUME (DHV) IS OF ANNUAL AVERAGE	10.6%
PERCENT HIGH DIRECTION IS OF DHV	59.5%

ATR 2522309

SR-525 (AIRPORT RD) 46 M (150 FT) N. OF NYE

MONTHLY PERCENT		
MONTH	MADT	% OF AADT
JANUARY	3,699	90.1%
FEBRUARY	3,942	96.0%
MARCH	3,913	95.3%
APRIL	4,165	101.5%
MAY	4,151	101.1%
JUNE	4,246	103.4%
JULY	4,194	102.2%
AUGUST	4,307	104.9%
SEPTEMBER	4,242	103.3%
OCTOBER	4,215	102.7%
NOVEMBER	4,103	100.0%
DECEMBER	4,066	99.0%

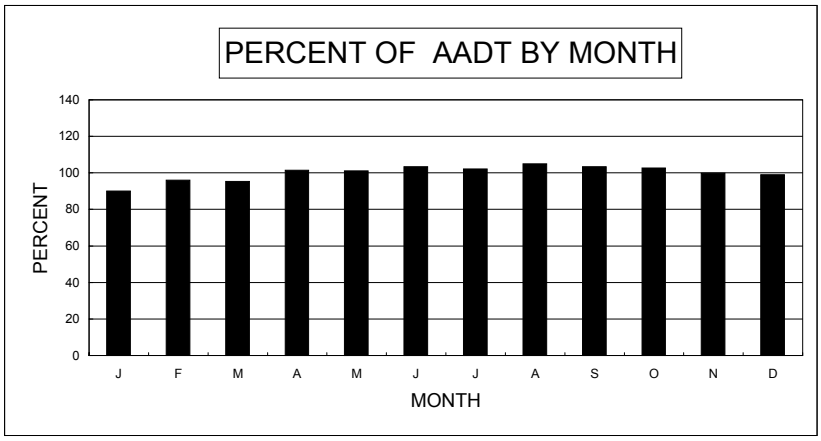

HISTORICAL RECORD		
YEAR	AADT	% OF PREVIOUS YEAR
2002	4,105	109.2%
2001	3,760	
2000		
1999		
1998		
1997		
1996		
1995		
1994		
1993		

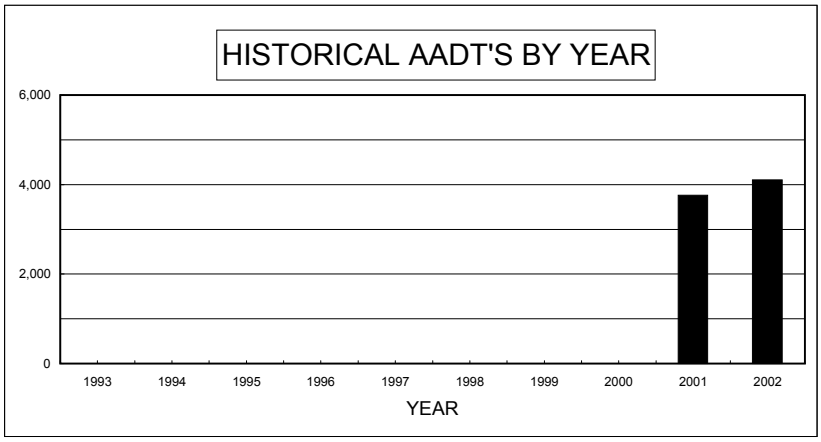

DAY OF WEEK		
DAY	ADT	% OF AADT
SUN	3,176	77.4%
MON	4,211	102.6%
TUE	4,325	105.4%
WED	4,342	105.8%
THU	4,336	105.6%
FRI	4,563	111.2%
SAT	3,773	91.9%
AVG WEEKDAY	4,304	104.8%
AVG WEEKEND	3,475	84.6%

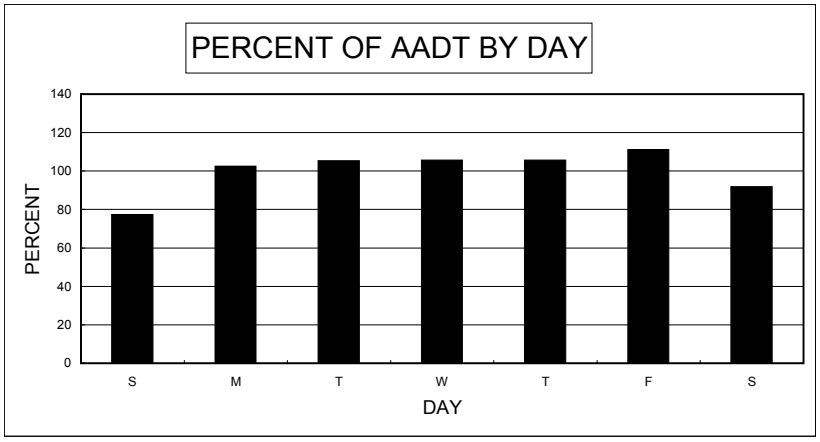

PERCENT DESIGN HOUR VOLUME (DHV) IS OF ANNUAL AVERAGE	10.6%
PERCENT HIGH DIRECTION IS OF DHV	58.2%

ATR 2711309

I-80 1.5 KM (0.8 MI) W. OF THE SR-396 (W LOVELOCK INTERCHANGE)

MONTHLY PERCENT		
MONTH	MADT	% OF AADT
JANUARY	5,343	67.8%
FEBRUARY	5,579	70.8%
MARCH	6,312	80.1%
APRIL		0.0%
MAY	8,844	112.2%
JUNE	10,059	127.6%
JULY	10,483	132.9%
AUGUST	10,727	136.0%
SEPTEMBER	8,696	110.3%
OCTOBER	8,289	105.1%
NOVEMBER	9,795	124.2%
DECEMBER	5,593	70.9%

NO DATA FOR APRIL

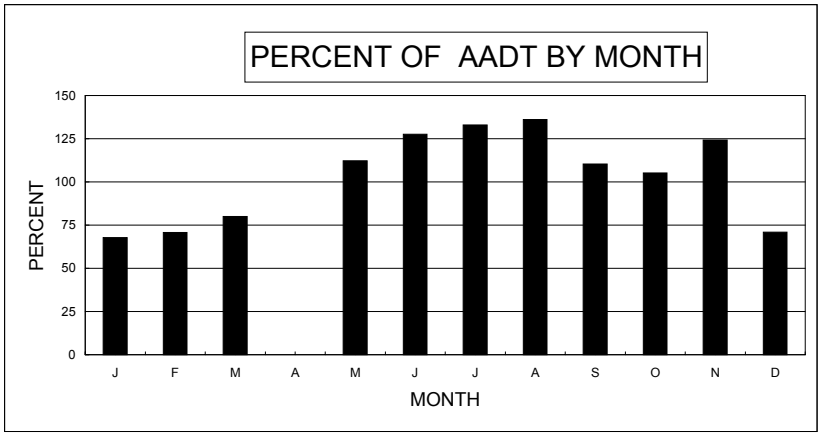

HISTORICAL RECORD		
YEAR	AADT	% OF PREVIOUS YEAR
2002	7,885	103.9%
2001	7,590	100.0%
2000	7,590	99.0%
1999	7,665	104.3%
1998	7,350	102.3%
1997	7,185	103.4%
1996	6,950	102.0%
1995	6,815	101.2%
1994	6,735	100.4%
1993	6,710	

2001 AADT ESTIMATED

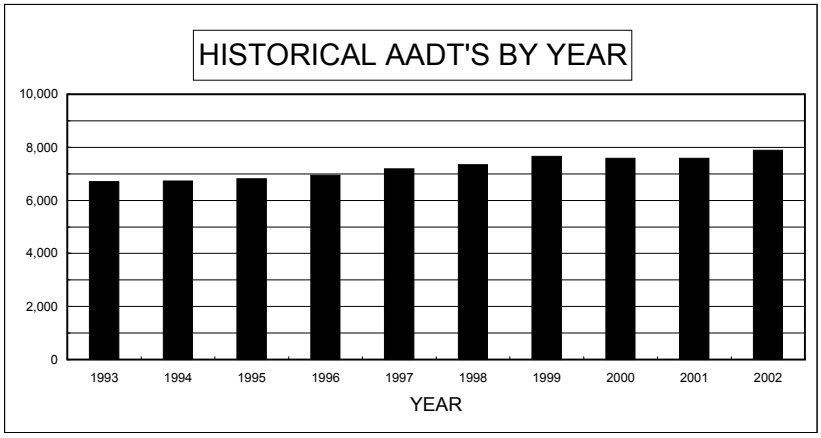

DAY OF WEEK		
DAY	ADT	% OF AADT
SUN	7,720	97.9%
MON	7,728	98.0%
TUE	7,622	96.7%
WED	7,893	100.1%
THU	8,184	103.8%
FRI	8,472	107.4%
SAT	7,566	96.0%
AVG WEEKDAY	7,857	99.6%
AVG WEEKEND	7,643	96.9%

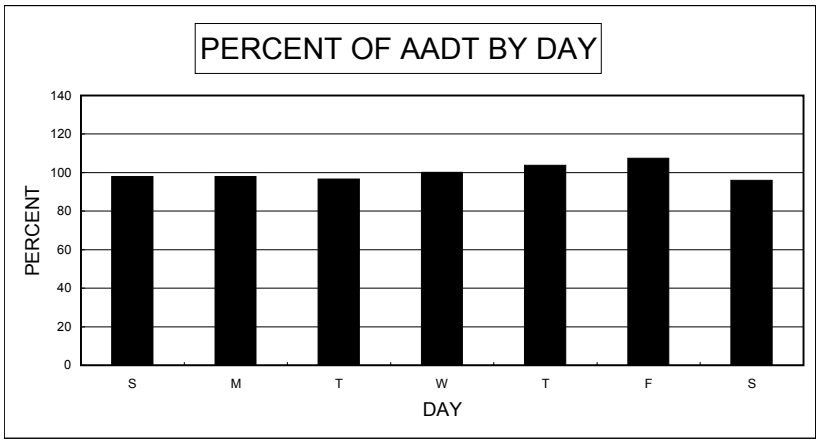

PERCENT DESIGN HOUR VOLUME (DHV) IS OF ANNUAL AVERAGE	11.2%
PERCENT HIGH DIRECTION IS OF DHV	56.6%

ATR 2911109

SR-431 (VIRGINIA CITY RD) .32 KM (.2 M) N. OF B. ST

MONTHLY PERCENT		
MONTH	MADT	% OF AADT
JANUARY	1,917	71.7%
FEBRUARY	2,232	83.4%
MARCH	2,372	88.7%
APRIL	2,589	96.8%
MAY	2,894	108.2%
JUNE	3,000	112.1%
JULY	3,121	116.7%
AUGUST	3,172	118.6%
SEPTEMBER	3,702	138.4%
OCTOBER	2,774	103.7%
NOVEMBER	2,373	88.7%
DECEMBER	1,938	72.4%

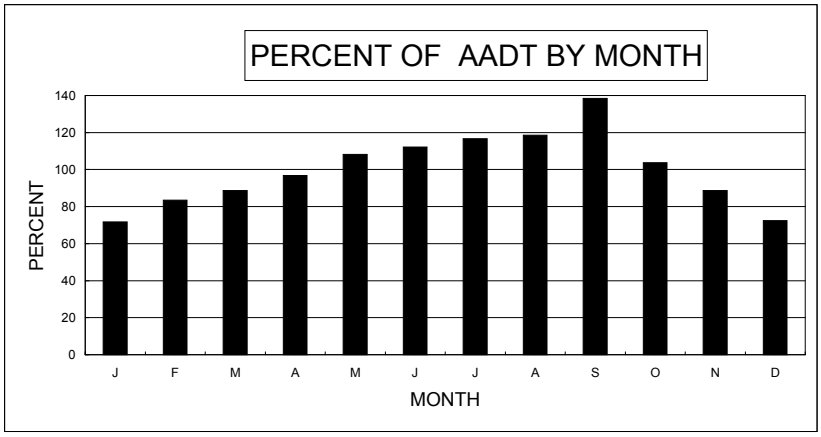

HISTORICAL RECORD		
YEAR	AADT	% OF PREVIOUS YEAR
2002	2,675	105.3%
2001	2,540	
2000		
1999		
1998		
1997		
1996		
1995		
1994		
1993		

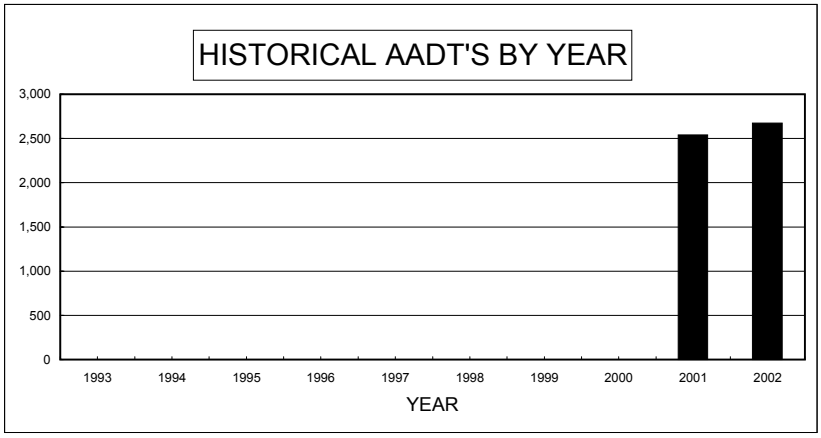

2001 AADT ESTIMATED

DAY OF WEEK		
DAY	ADT	% OF AADT
SUN	2,538	94.9%
MON	2,497	93.3%
TUE	2,547	95.2%
WED	2,590	96.8%
THU	2,617	97.8%
FRI	2,775	103.7%
SAT	3,152	117.8%
AVG WEEKDAY	2,563	95.8%
AVG WEEKEND	2,845	106.4%

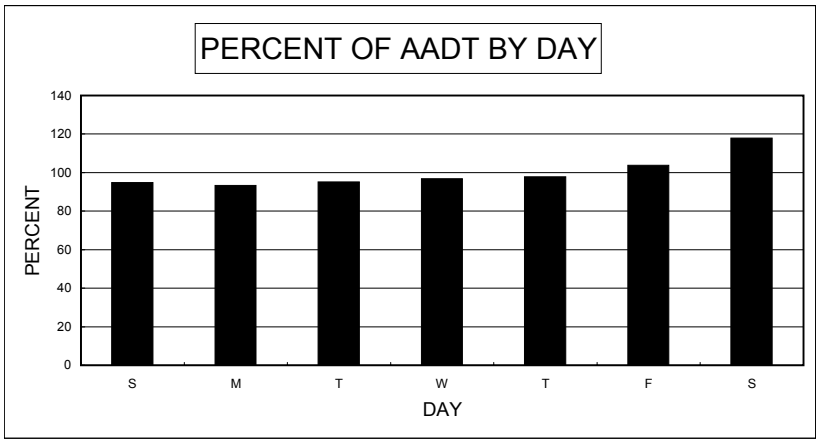

PERCENT DESIGN HOUR VOLUME (DHV) IS OF ANNUAL AVERAGE	15.2%
PERCENT HIGH DIRECTION IS OF DHV	63.9%

ATR 3111109

I-80 1.46 KM (0.9 MI) E. OF THE VISTA INTCH.

MONTHLY PERCENT		
MONTH	MADT	% OF AADT
JANUARY	21,683	81.8%
FEBRUARY	23,481	88.6%
MARCH	24,270	91.6%
APRIL	25,730	97.1%
MAY	27,075	102.1%
JUNE	29,740	112.2%
JULY	29,618	111.7%
AUGUST	30,993	116.9%
SEPTEMBER	28,703	108.3%
OCTOBER	27,680	104.4%
NOVEMBER	25,360	95.7%
DECEMBER	23,764	89.6%

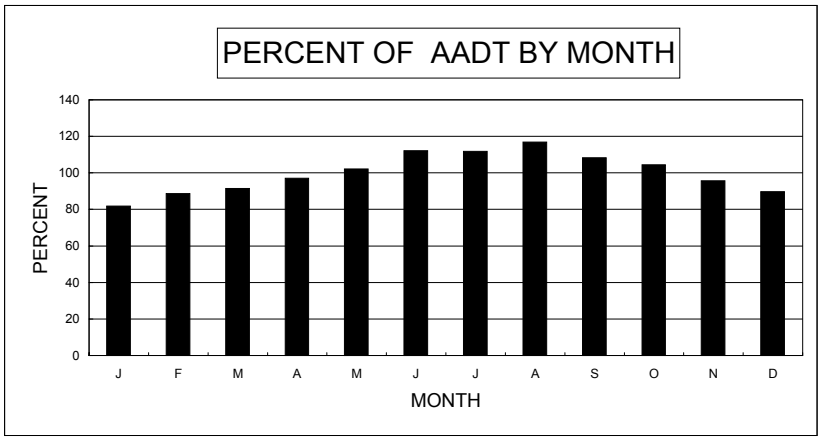

HISTORICAL RECORD		
YEAR	AADT	% OF PREVIOUS YEAR
2002	26,510	102.4%
2001	25,880	102.4%
2000	25,285	107.5%
1999	23,510	
1998		
1997		
1996		
1995		
1994		
1993		

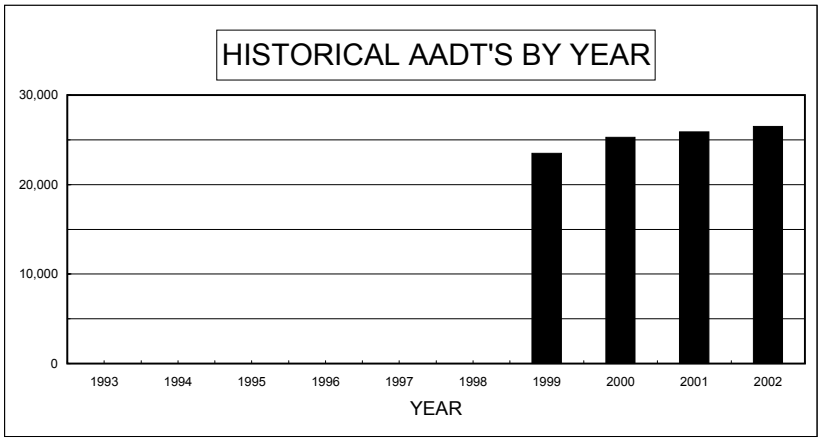

DAY OF WEEK		
DAY	ADT	% OF AADT
SUN	21,253	80.2%
MON	27,084	102.2%
TUE	27,081	102.2%
WED	27,842	105.0%
THU	28,159	106.2%
FRI	30,181	113.8%
SAT	23,957	90.4%
AVG WEEKDAY	27,542	103.9%
AVG WEEKEND	22,605	85.3%

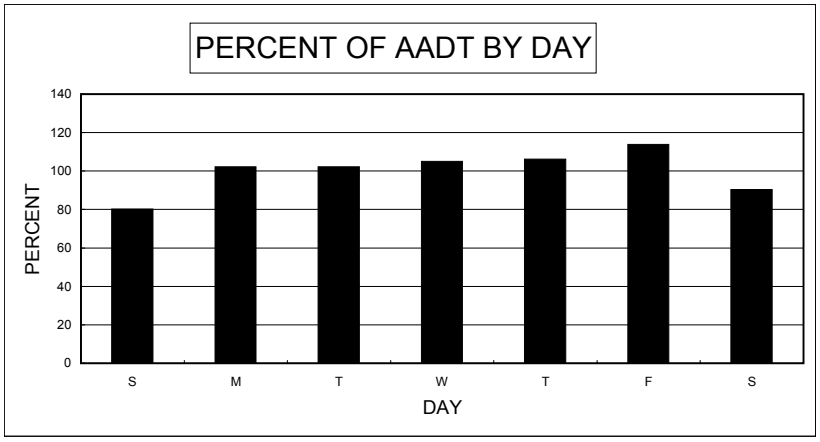

PERCENT DESIGN HOUR VOLUME (DHV) IS OF ANNUAL AVERAGE	9.0%
PERCENT HIGH DIRECTION IS OF DHV	57.2%

ATR 3111209

I-80 1.6 KM (1.0 MI) E. OF THE NV/CA STATELINE

MONTHLY PERCENT		
MONTH	MADT	% OF AADT
JANUARY	24,035	82.3%
FEBRUARY	27,586	94.4%
MARCH	25,923	88.7%
APRIL	27,753	95.0%
MAY	30,195	103.4%
JUNE	32,441	111.1%
JULY	34,907	119.5%
AUGUST	36,908	126.4%
SEPTEMBER	32,063	109.8%
OCTOBER	29,139	99.8%
NOVEMBER	26,171	89.6%
DECEMBER	23,403	80.1%

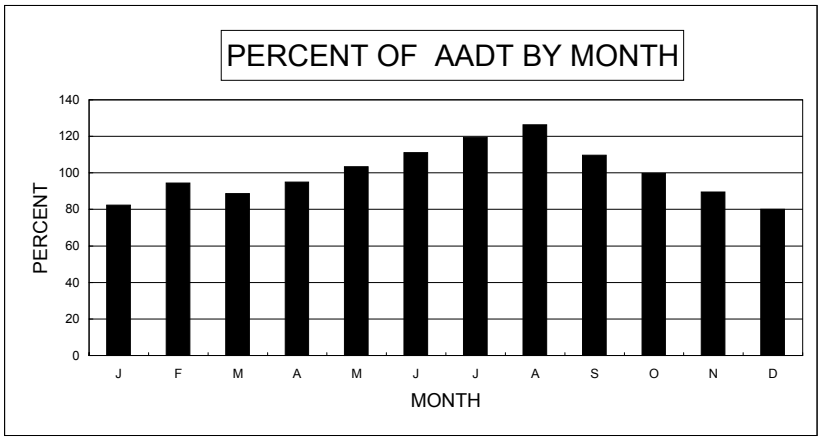

HISTORICAL RECORD		
YEAR	AADT	% OF PREVIOUS YEAR
2002	29,210	104.5%
2001	27,965	98.5%
2000	28,385	104.0%
1999	27,305	107.4%
1998	25,435	99.1%
1997	25,675	104.4%
1996	24,585	101.0%
1995	24,345	103.4%
1994	23,540	103.1%
1993	22,825	100.1%

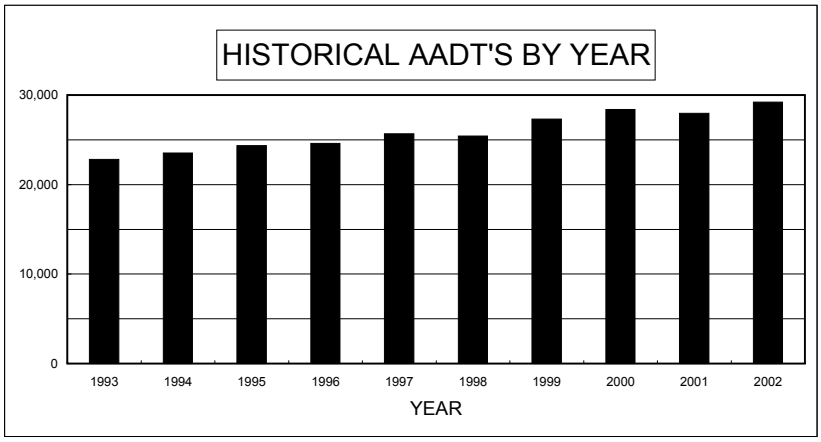

DAY OF WEEK		
DAY	ADT	% OF AADT
SUN	33,987	116.4%
MON	26,971	92.3%
TUE	24,843	85.0%
WED	25,352	86.8%
THU	26,585	91.0%
FRI	33,248	113.8%
SAT	33,487	114.6%
AVG WEEKDAY	25,938	88.8%
AVG WEEKEND	33,737	115.5%

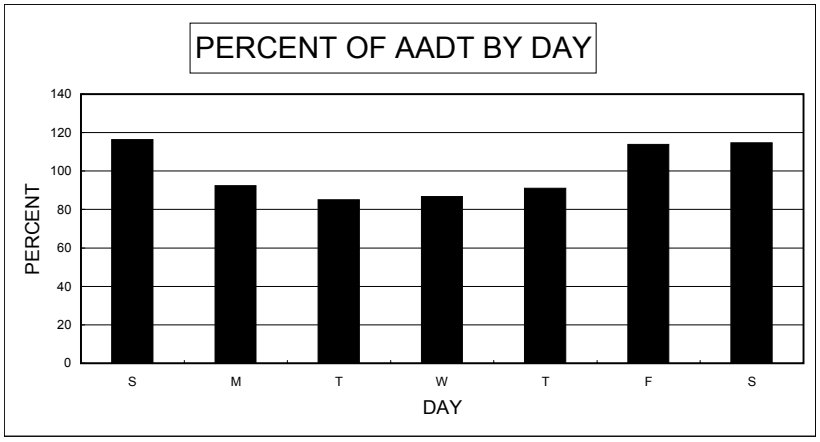

PERCENT DESIGN HOUR VOLUME (DHV) IS OF ANNUAL AVERAGE	12.0%
PERCENT HIGH DIRECTION IS OF DHV	58.6%

ATR 3112109

I-80 0.8 KM (0.5 MI) W. OF THE US-395 INTERCHANGE

MONTHLY PERCENT		
MONTH	MADT	% OF AADT
JANUARY	109,008	91.4%
FEBRUARY	118,586	99.5%
MARCH	120,233	100.9%
APRIL	122,528	102.8%
MAY	124,347	104.3%
JUNE	127,338	106.8%
JULY	125,495	105.3%
AUGUST	127,392	106.9%
SEPTEMBER	122,968	103.2%
OCTOBER	118,845	99.7%
NOVEMBER	110,746	92.9%
DECEMBER	102,956	86.4%

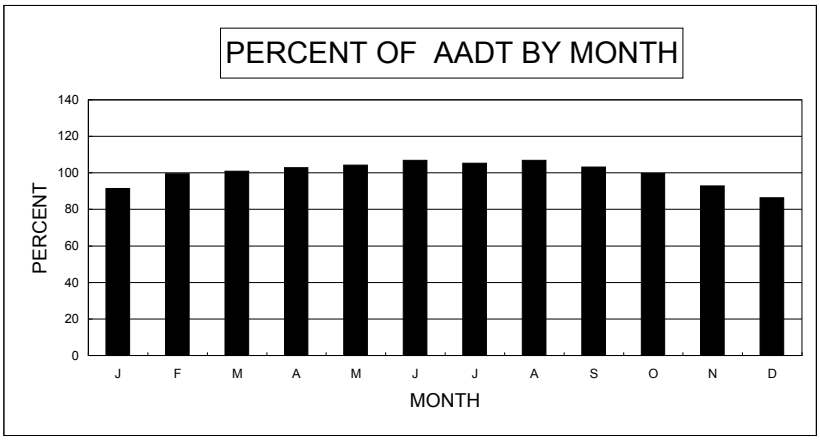

HISTORICAL RECORD		
YEAR	AADT	% OF PREVIOUS YEAR
2002	119,205	101.2%
2001	117,835	101.1%
2000	116,530	101.8%
1999	114,465	102.2%
1998	111,960	101.1%
1997	110,765	101.9%
1996	108,655	103.4%
1995	105,070	105.9%
1994	99,205	103.4%
1993	95,955	105.3%

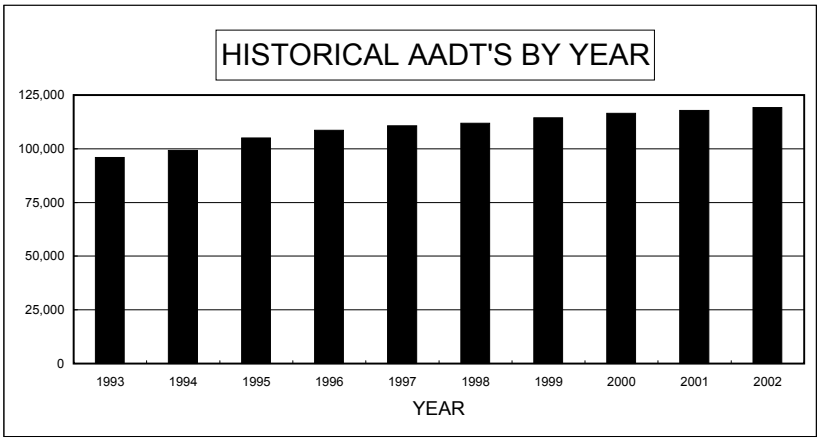

DAY OF WEEK		
DAY	ADT	% OF AADT
SUN	94,218	79.0%
MON	120,029	100.7%
TUE	123,449	103.6%
WED	125,442	105.2%
THU	126,188	105.9%
FRI	133,815	112.3%
SAT	111,284	93.4%
AVG WEEKDAY	123,777	103.8%
AVG WEEKEND	102,751	86.2%

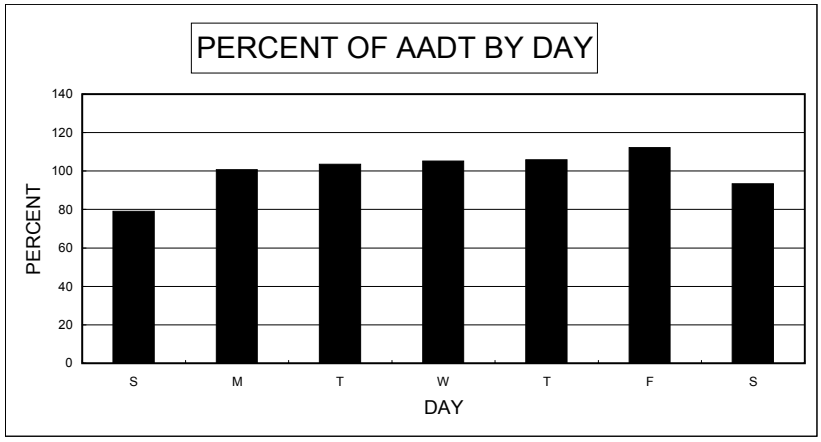

PERCENT DESIGN HOUR VOLUME (DHV) IS OF ANNUAL AVERAGE	8.3%
PERCENT HIGH DIRECTION IS OF DHV	53.3%

ATR 3112209

I-80 0.80 KM (0. 50 MI) E. OF SR-445 INTCH. (PYRAMID HWY)

MONTHLY PERCENT		
MONTH	MADT	% OF AADT
JANUARY	67,588	90.9%
FEBRUARY	71,861	96.7%
MARCH	73,784	99.3%
APRIL	76,254	102.6%
MAY	78,593	105.8%
JUNE	82,828	111.5%
JULY	80,037	107.7%
AUGUST	77,316	104.0%
SEPTEMBER	73,903	99.4%
OCTOBER	73,365	98.7%
NOVEMBER	69,225	93.2%
DECEMBER	67,000	90.2%

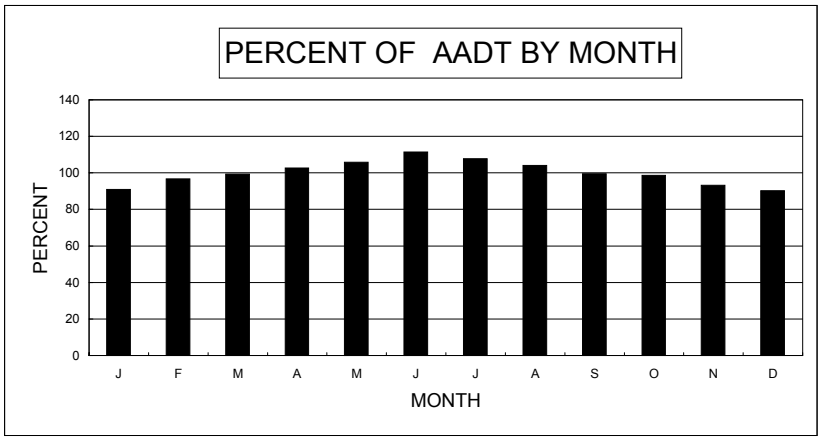

HISTORICAL RECORD		
YEAR	AADT	% OF PREVIOUS YEAR
2002	74,315	99.8%
2001	74,495	103.0%
2000	72,350	
1999		
1998		
1997		
1996		
1995		
1994		
1993		

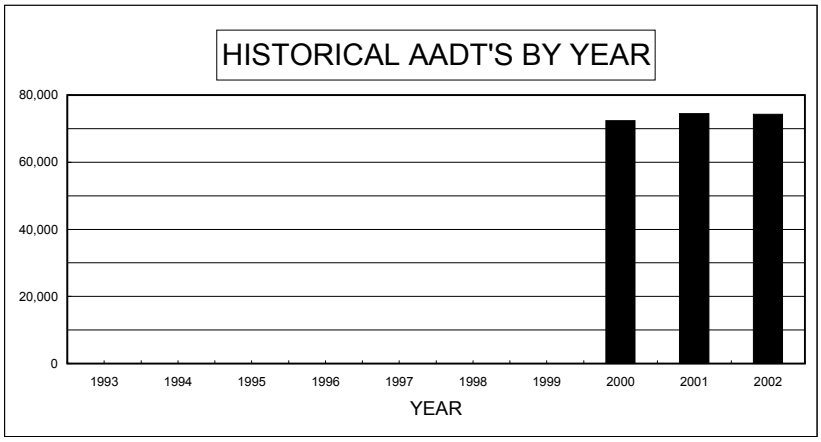

DAY OF WEEK		
DAY	ADT	% OF AADT
SUN	52,930	71.2%
MON	76,606	103.1%
TUE	79,269	106.7%
WED	80,755	108.7%
THU	79,971	107.6%
FRI	85,517	115.1%
SAT	65,142	87.7%
AVG WEEKDAY	79,150	106.5%
AVG WEEKEND	59,036	79.4%

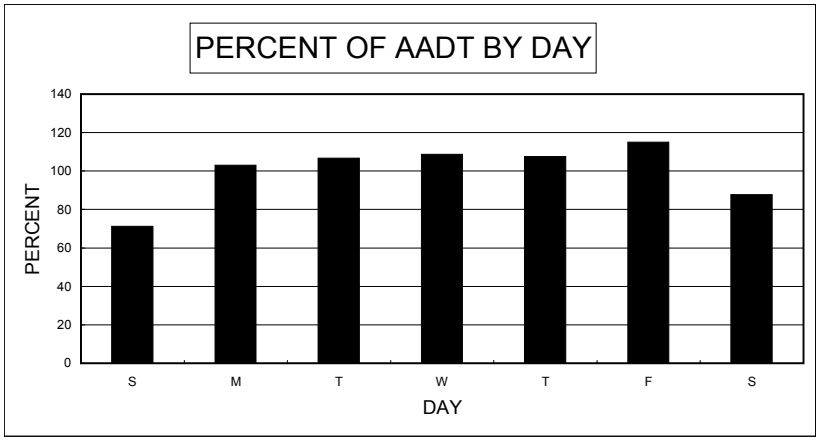

PERCENT DESIGN HOUR VOLUME (DHV) IS OF ANNUAL AVERAGE	8.6%
PERCENT HIGH DIRECTION IS OF DHV	52.4%

ATR 3112309

US-395 0.5 KM (0.3 MI) N. OF SR-430 INTCH. (S VIRGINIA ST)

MONTHLY PERCENT		
MONTH	MADT	% OF AADT
JANUARY	78,178	90.9%
FEBRUARY	83,535	97.2%
MARCH	84,356	98.1%
APRIL	85,049	98.9%
MAY	86,215	100.3%
JUNE	90,297	105.0%
JULY	89,223	103.8%
AUGUST	92,834	108.0%
SEPTEMBER	91,314	106.2%
OCTOBER	88,356	102.8%
NOVEMBER	83,365	97.0%
DECEMBER	78,989	91.9%

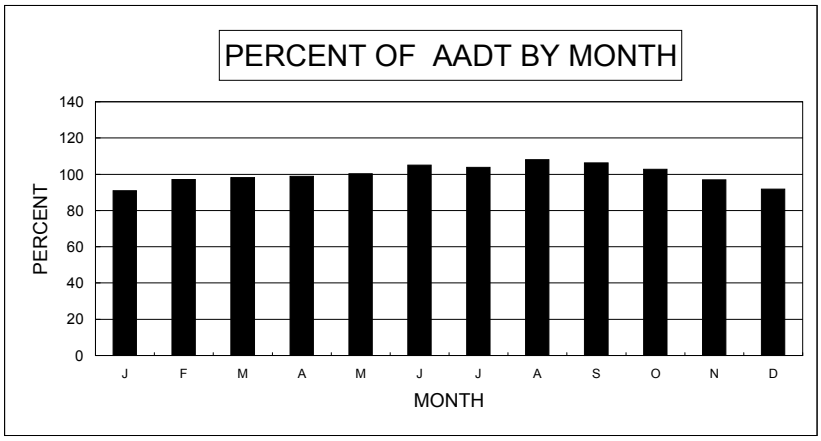

HISTORICAL RECORD		
YEAR	AADT	% OF PREVIOUS YEAR
2002	85,975	115.1%
2001	74,700	103.7%
2000	72,020	103.5%
1999	69,605	109.8%
1998	63,395	107.2%
1997	59,155	112.1%
1996	52,765	126.5%
1995	41,705	105.4%
1994	39,560	104.4%
1993	37,895	

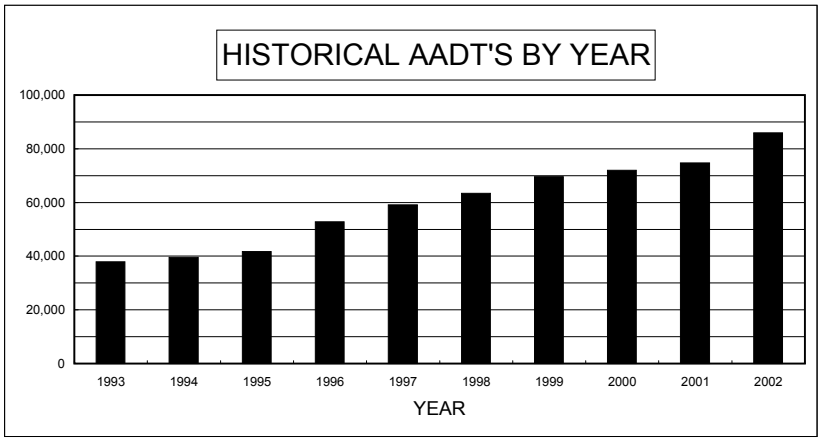

2001 AADT ESTIMATED

DAY OF WEEK		
DAY	ADT	% OF AADT
SUN	61,470	71.5%
MON	88,533	103.0%
TUE	92,057	107.1%
WED	93,529	108.8%
THU	93,481	108.7%
FRI	97,887	113.9%
SAT	74,874	87.1%
AVG WEEKDAY	91,900	106.9%
AVG WEEKEND	68,172	79.3%

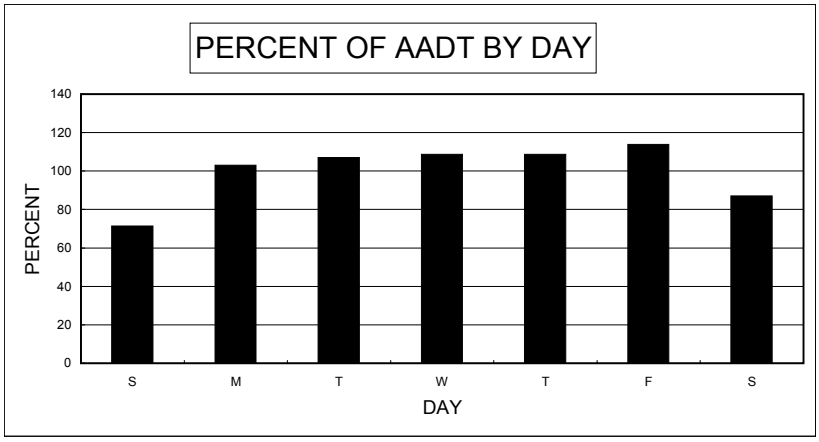

PERCENT DESIGN HOUR VOLUME (DHV) IS OF ANNUAL AVERAGE	9.5%
PERCENT HIGH DIRECTION IS OF DHV	57.4%

ATR 3121109

US-395 0.5 KM (0.3 MI) S. OF THE NV/CA STATELINE

MONTHLY PERCENT		
MONTH	MADT	% OF AADT
JANUARY	6,714	78.1%
FEBRUARY	7,946	92.4%
MARCH	8,071	93.8%
APRIL	8,878	103.2%
MAY	9,631	112.0%
JUNE	10,730	124.8%
JULY	11,409	132.7%
AUGUST	11,268	131.0%
SEPTEMBER	9,984	116.1%
OCTOBER	9,544	111.0%
NOVEMBER	8,497	98.8%
DECEMBER	7,433	86.4%

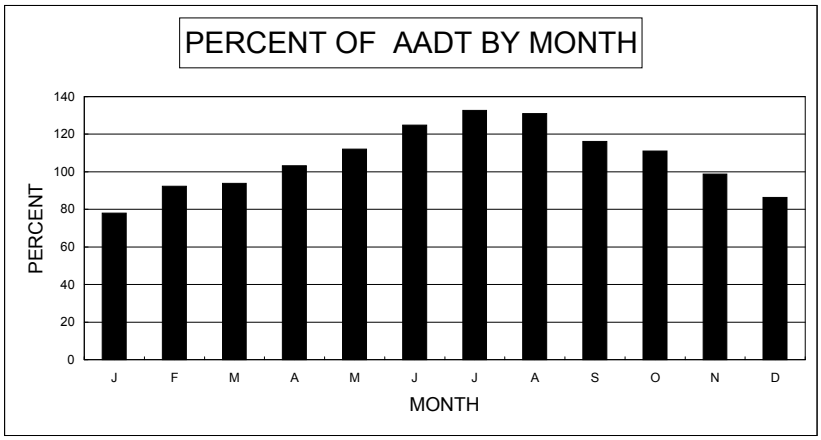

HISTORICAL RECORD		
YEAR	AADT	% OF PREVIOUS YEAR
2002	8,600	101.0%
2001	8,515	98.8%
2000	8,620	99.5%
1999	8,660	100.5%
1998	8,620	101.9%
1997	8,460	94.7%
1996	8,935	104.9%
1995	8,515	105.1%
1994	8,105	91.0%
1993	8,910	118.6%

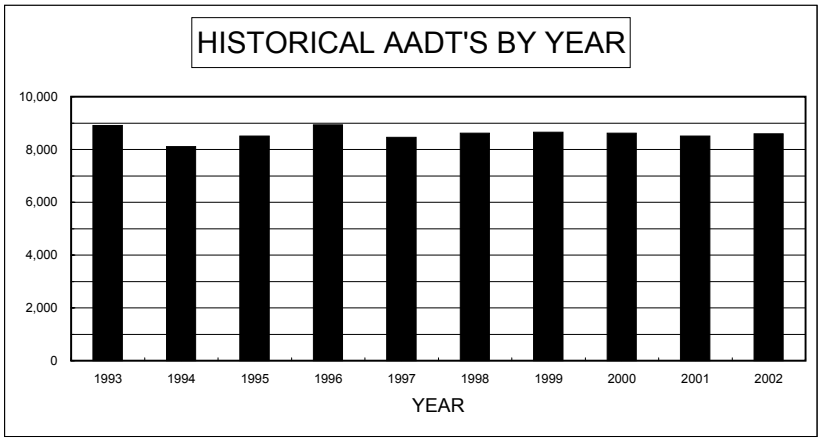

DAY OF WEEK		
DAY	ADT	% OF AADT
SUN	9,443	109.8%
MON	8,629	100.3%
TUE	8,396	97.6%
WED	8,643	100.5%
THU	8,792	102.2%
FRI	10,465	121.7%
SAT	9,860	114.7%
AVG WEEKDAY	8,615	100.2%
AVG WEEKEND	9,652	112.2%

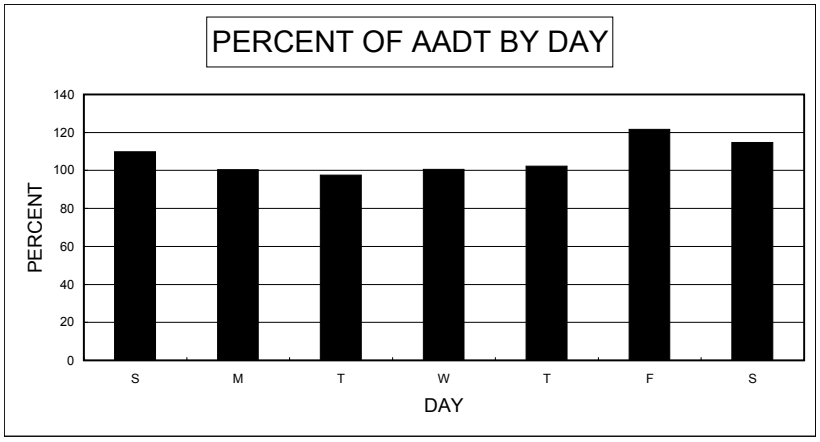

PERCENT DESIGN HOUR VOLUME (DHV) IS OF ANNUAL AVERAGE	11.7%
PERCENT HIGH DIRECTION IS OF DHV	57.3%

ATR 3121209

US-395 0.97 KM (0.6 MI) N. OF SR-430 INTCH. (PANTHER & N VIRGINIA ST)

MONTHLY PERCENT		
MONTH	MADT	% OF AADT
JANUARY	54,553	88.3%
FEBRUARY	58,783	95.1%
MARCH	59,180	95.8%
APRIL	61,601	99.7%
MAY	62,714	101.5%
JUNE	64,642	104.6%
JULY	63,268	102.4%
AUGUST	65,882	106.6%
SEPTEMBER	67,717	109.6%
OCTOBER	63,786	103.2%
NOVEMBER	61,109	98.9%
DECEMBER	58,170	94.1%

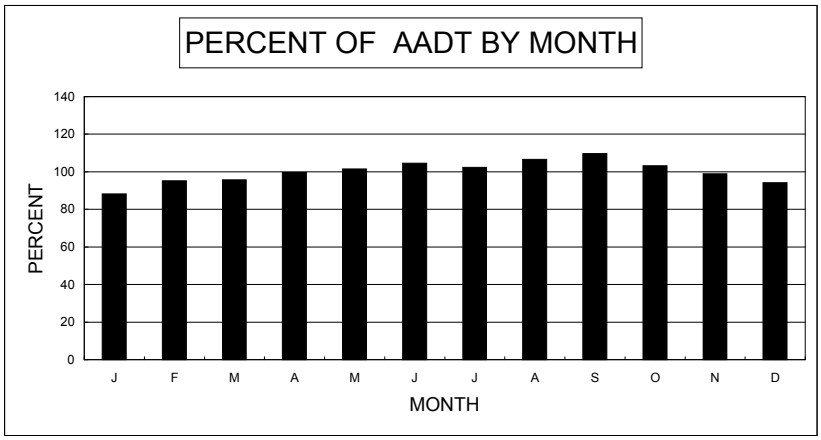

HISTORICAL RECORD		
YEAR	AADT	% OF PREVIOUS YEAR
2002	61,785	106.0%
2001	58,285	106.6%
2000	54,660	103.9%
1999	52,610	101.6%
1998	51,770	101.8%
1997	50,835	107.2%
1996	47,430	100.9%
1995	47,005	103.1%
1994	45,580	104.9%
1993	43,450	102.6%

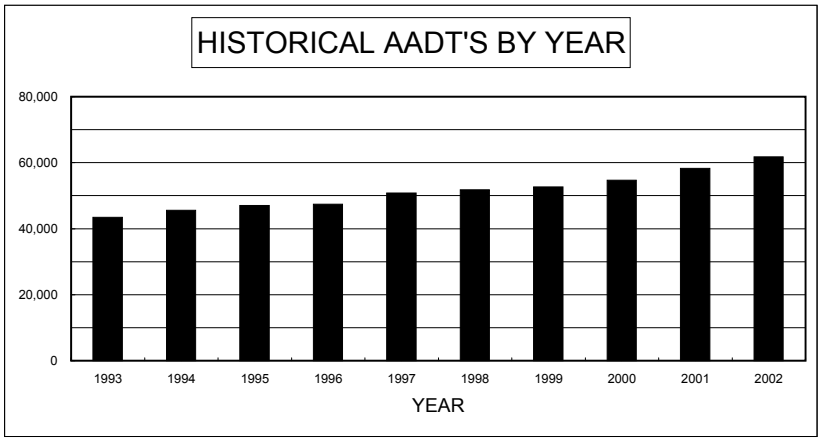

2001 AADT ESTIMATED

DAY OF WEEK		
DAY	ADT	% OF AADT
SUN	47,659	77.1%
MON	63,300	102.5%
TUE	64,655	104.6%
WED	65,768	106.4%
THU	65,381	105.8%
FRI	69,659	112.7%
SAT	56,065	90.7%
AVG WEEKDAY	64,776	104.8%
AVG WEEKEND	51,862	83.9%

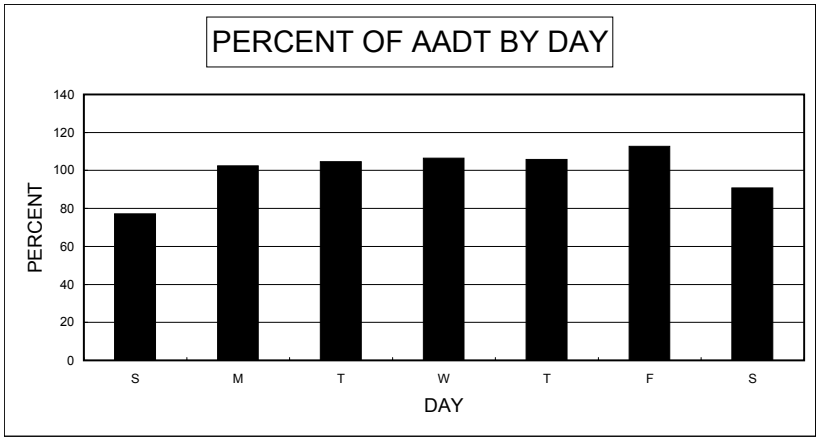

PERCENT DESIGN HOUR VOLUME (DHV) IS OF ANNUAL AVERAGE	9.4%
PERCENT HIGH DIRECTION IS OF DHV	68.8%

ATR 3122109

SR-667 (KIETZKE LANE) 240 METERS (0.15 MI.) W. OF GALETTI WAY

MONTHLY PERCENT		
MONTH	MADT	% OF AADT
JANUARY	14,443	91.5%
FEBRUARY	15,353	97.2%
MARCH	15,353	97.2%
APRIL	15,613	98.9%
MAY	15,759	99.8%
JUNE	16,469	104.3%
JULY	15,696	99.4%
AUGUST	17,263	109.3%
SEPTEMBER	16,387	103.8%
OCTOBER	16,056	101.7%
NOVEMBER	15,566	98.6%
DECEMBER	15,500	98.2%

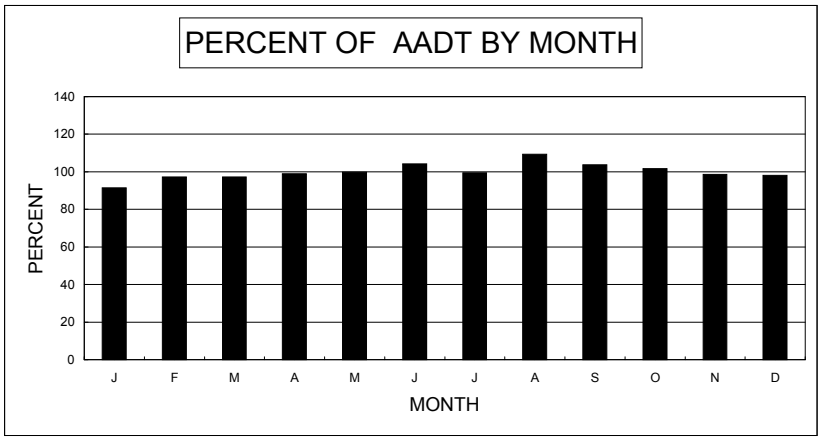

HISTORICAL RECORD		
YEAR	AADT	% OF PREVIOUS YEAR
2002	15,790	104.3%
2001	15,140	104.1%
2000	14,540	96.6%
1999	15,045	104.2%
1998	14,435	99.9%
1997	14,450	104.2%
1996	13,870	99.9%
1995	13,890	100.8%
1994	13,775	103.0%
1993	13,380	101.1%

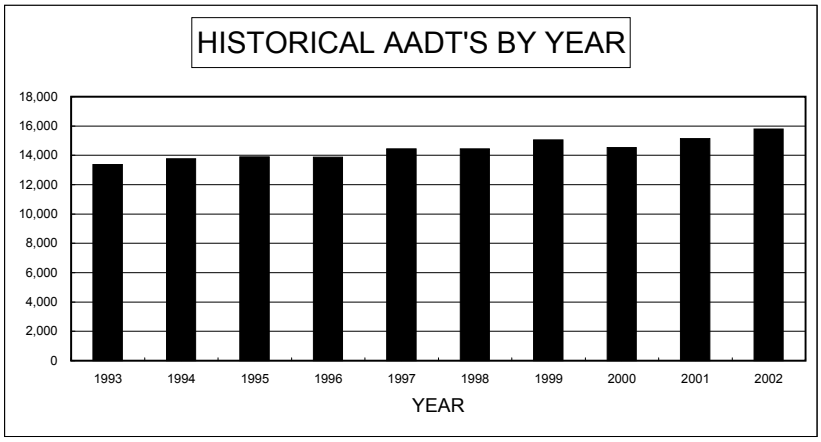

DAY OF WEEK		
DAY	ADT	% OF AADT
SUN	10,949	69.3%
MON	16,635	105.4%
TUE	16,843	106.7%
WED	16,776	106.2%
THU	16,837	106.6%
FRI	18,154	115.0%
SAT	14,323	90.7%
AVG WEEKDAY	16,773	106.2%
AVG WEEKEND	12,636	80.0%

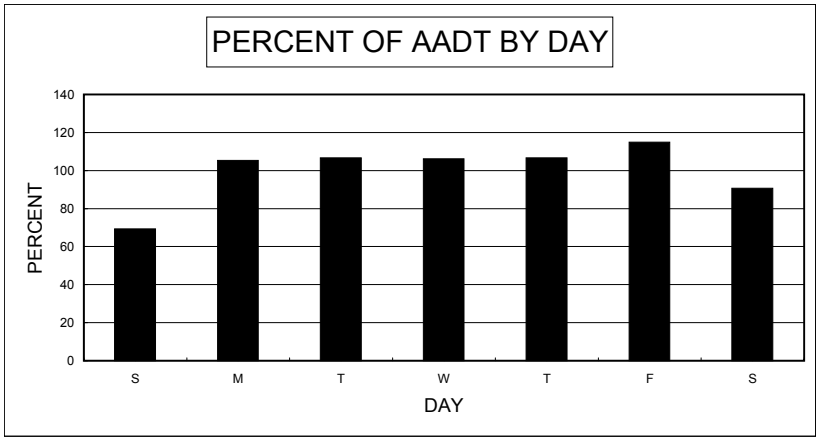

PERCENT DESIGN HOUR VOLUME (DHV) IS OF ANNUAL AVERAGE	11.3%
PERCENT HIGH DIRECTION IS OF DHV	65.0%

ATR 3122209

SR-651 (N MCCARRAN BLVD) 240 METERS (0.15 MI) N. OF MAE ANNE DR.

MONTHLY PERCENT		
MONTH	MADT	% OF AADT
JANUARY	21,590	90.8%
FEBRUARY	23,237	97.7%
MARCH	23,921	100.6%
APRIL	24,012	101.0%
MAY	24,085	101.3%
JUNE	24,170	101.6%
JULY	22,966	96.6%
AUGUST	24,466	102.9%
SEPTEMBER	25,351	106.6%
OCTOBER	24,675	103.8%
NOVEMBER	23,915	100.6%
DECEMBER	22,947	96.5%

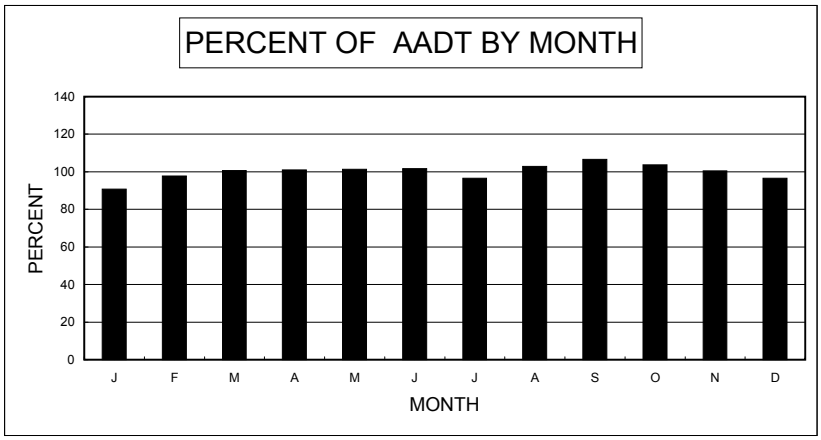

HISTORICAL RECORD		
YEAR	AADT	% OF PREVIOUS YEAR
2002	23,780	101.3%
2001	23,485	102.8%
2000	22,850	103.3%
1999	22,115	107.3%
1998	20,615	100.3%
1997	20,560	102.8%
1996	20,005	104.5%
1995	19,150	103.0%
1994	18,585	109.1%
1993	17,030	

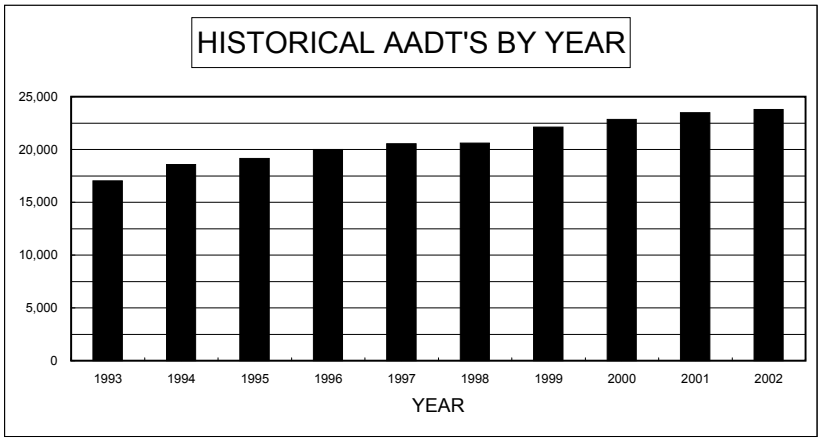

DAY OF WEEK		
DAY	ADT	% OF AADT
SUN	20,102	84.5%
MON	23,741	99.8%
TUE	24,452	102.8%
WED	24,741	104.0%
THU	24,624	103.5%
FRI	25,773	108.4%
SAT	23,013	96.8%
AVG WEEKDAY	24,390	102.6%
AVG WEEKEND	21,558	90.7%

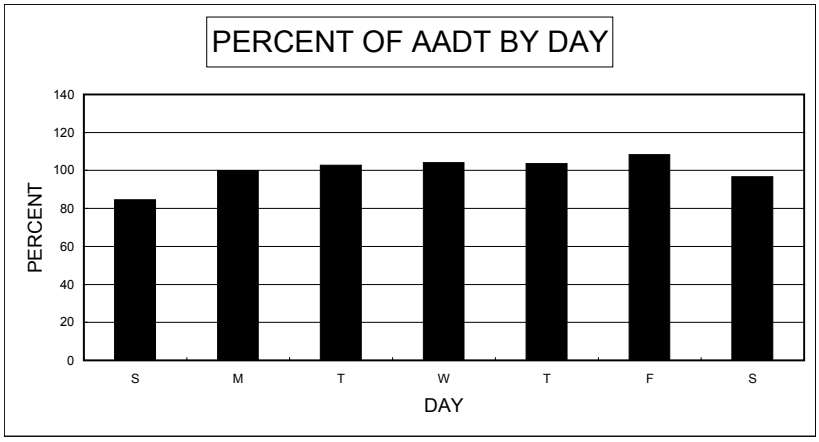

PERCENT DESIGN HOUR VOLUME (DHV) IS OF ANNUAL AVERAGE	9.7%
PERCENT HIGH DIRECTION IS OF DHV	57.4%

ATR 3122309

SR-663 (ODDIE BLVD) 160 METERS (0.1 MI) W. OF SR-668 (ROCK BLVD)

MONTHLY PERCENT		
MONTH	MADT	% OF AADT
JANUARY	11,890	88.4%
FEBRUARY	12,739	94.7%
MARCH	13,094	97.4%
APRIL	13,251	98.5%
MAY	13,532	100.6%
JUNE	13,451	100.0%
JULY	12,810	95.2%
AUGUST	14,147	105.2%
SEPTEMBER	14,456	107.5%
OCTOBER	14,253	106.0%
NOVEMBER	13,844	102.9%
DECEMBER	13,959	103.8%

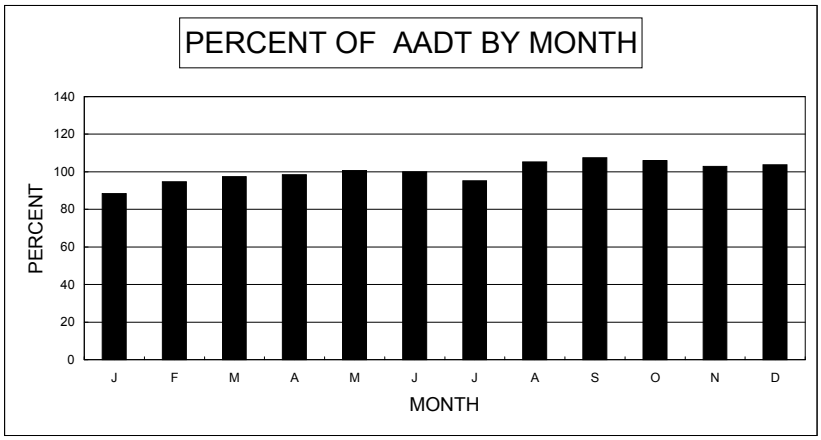

HISTORICAL RECORD		
YEAR	AADT	% OF PREVIOUS YEAR
2002	13,450	103.3%
2001	13,015	102.2%
2000	12,735	97.7%
1999	13,035	104.6%
1998	12,460	104.3%
1997	11,950	106.8%
1996	11,190	103.3%
1995	10,830	96.8%
1994	11,190	97.7%
1993	11,455	

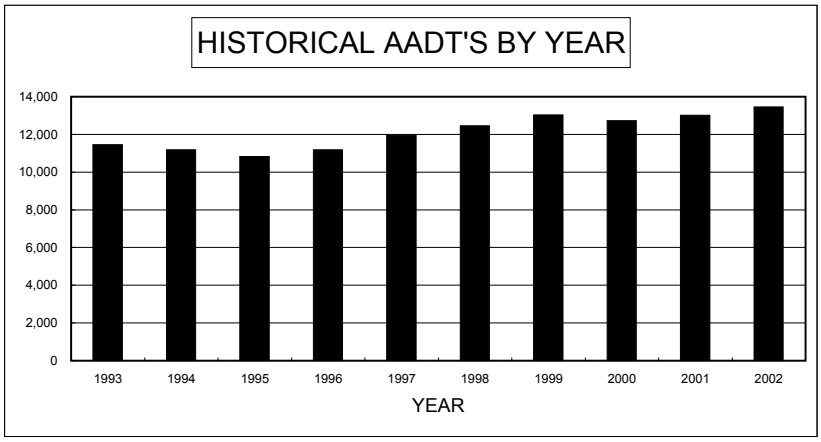

DAY OF WEEK		
DAY	ADT	% OF AADT
SUN	10,436	77.6%
MON	13,644	101.4%
TUE	14,061	104.5%
WED	13,901	103.4%
THU	14,058	104.5%
FRI	15,177	112.8%
SAT	12,888	95.8%
AVG WEEKDAY	13,916	103.5%
AVG WEEKEND	11,662	86.7%

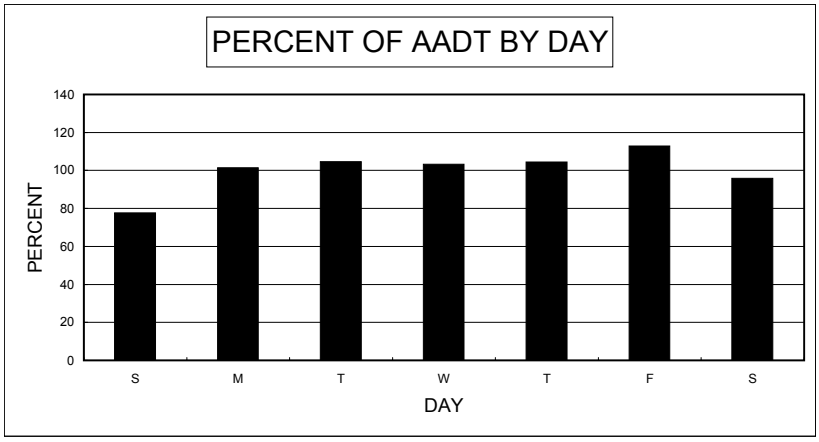

PERCENT DESIGN HOUR VOLUME (DHV) IS OF ANNUAL AVERAGE	10.7%
PERCENT HIGH DIRECTION IS OF DHV	58.2%

ATR 3122409

SR-28 (NORTH SHORE RD) 320 METERS (0.2 MI) W. OF LAKE SHORE BLVD.

MONTHLY PERCENT		
MONTH	MADT	% OF AADT
JANUARY	12,212	85.8%
FEBRUARY	13,297	93.4%
MARCH	12,733	89.5%
APRIL	12,388	87.1%
MAY	13,265	93.2%
JUNE	16,022	112.6%
JULY	19,238	135.2%
AUGUST	19,294	135.6%
SEPTEMBER	15,772	110.8%
OCTOBER	13,452	94.5%
NOVEMBER	11,518	80.9%
DECEMBER	11,559	81.2%

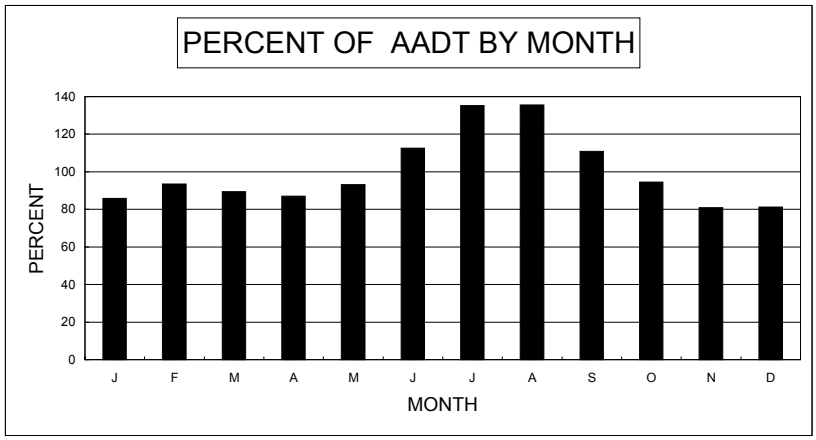

HISTORICAL RECORD		
YEAR	AADT	% OF PREVIOUS YEAR
2002	14,230	101.4%
2001	14,040	99.7%
2000	14,080	103.1%
1999	13,655	99.3%
1998	13,755	96.9%
1997	14,190	99.4%
1996	14,280	101.1%
1995	14,120	97.3%
1994	14,515	104.7%
1993	13,860	101.2%

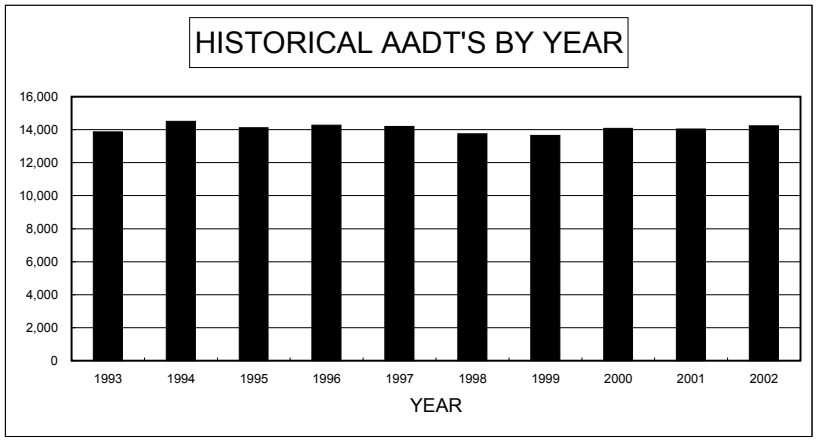

DAY OF WEEK		
DAY	ADT	% OF AADT
SUN	12,906	90.7%
MON	13,622	95.7%
TUE	13,707	96.3%
WED	13,689	96.2%
THU	14,066	98.8%
FRI	15,555	109.3%
SAT	14,734	103.5%
AVG WEEKDAY	13,771	96.8%
AVG WEEKEND	13,820	97.1%

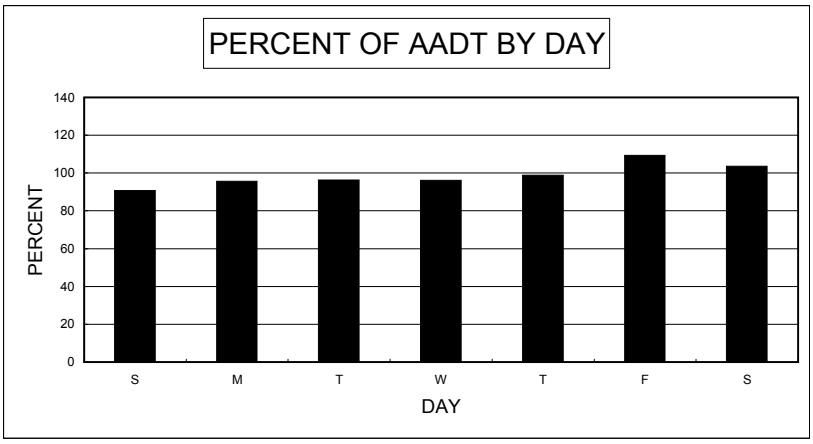

PERCENT DESIGN HOUR VOLUME (DHV) IS OF ANNUAL AVERAGE	12.1%
PERCENT HIGH DIRECTION IS OF DHV	52.1%

ATR 3122509

SR-648 (GLENDALE AVE) 160 METERS (0.1 MI) W. OF 21ST. ST.

MONTHLY PERCENT		
MONTH	MADT	% OF AADT
JANUARY	16,035	85.9%
FEBRUARY	16,969	90.9%
MARCH	17,333	92.9%
APRIL	17,849	95.7%
MAY	17,675	94.7%
JUNE	19,982	107.1%
JULY	19,376	103.8%
AUGUST	22,265	119.3%
SEPTEMBER	20,608	110.4%
OCTOBER	19,783	106.0%
NOVEMBER	18,498	99.1%
DECEMBER	17,542	94.0%

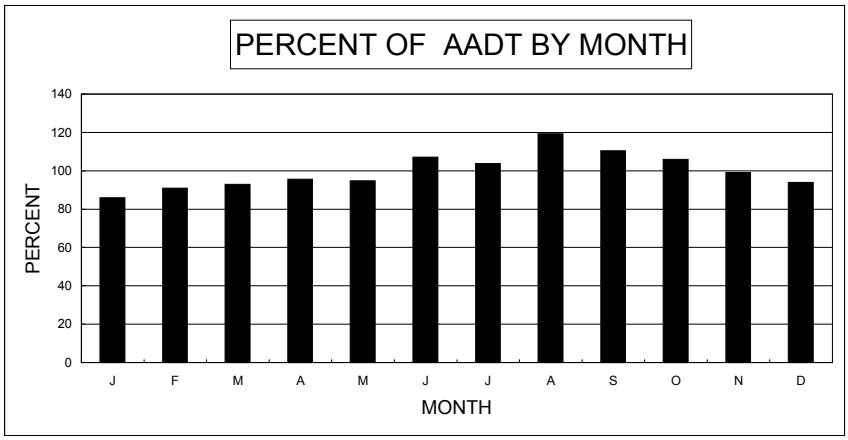

HISTORICAL RECORD		
YEAR	AADT	% OF PREVIOUS YEAR
2002	18,660	106.6%
2001	17,505	98.1%
2000	17,835	95.8%
1999	18,610	97.9%
1998	19,010	99.1%
1997	19,190	104.9%
1996	18,300	102.8%
1995	17,800	102.2%
1994	17,410	101.8%
1993	17,100	

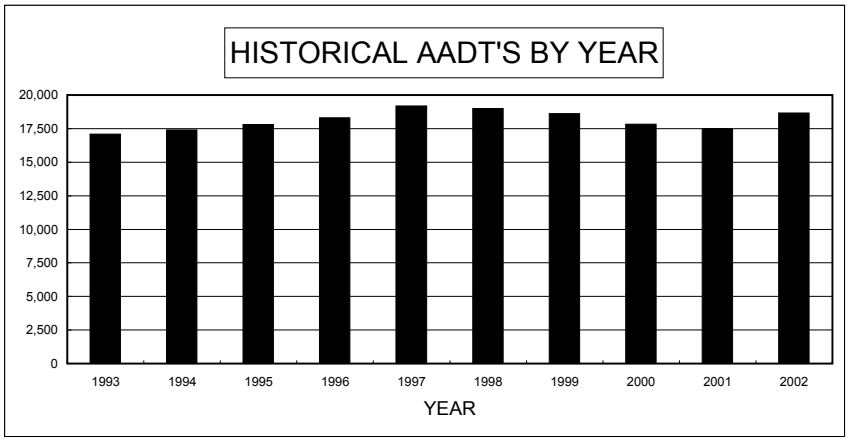

DAY OF WEEK		
DAY	ADT	% OF AADT
SUN	7,632	40.9%
MON	21,164	113.4%
TUE	22,091	118.4%
WED	22,076	118.3%
THU	22,019	118.0%
FRI	23,828	127.7%
SAT	11,807	63.3%
AVG WEEKDAY	21,838	117.0%
AVG WEEKEND	9,720	52.1%

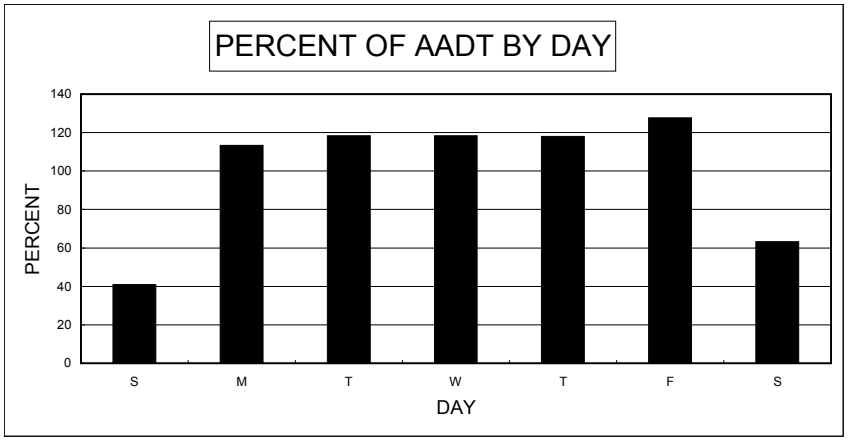

PERCENT DESIGN HOUR VOLUME (DHV) IS OF ANNUAL AVERAGE	12.8%
PERCENT HIGH DIRECTION IS OF DHV	59.6%

ATR 3122609

SR-430 (S VIRGINIA ST) 0.24 KM (0.15 MI) N. OF GENTRY WAY

MONTHLY PERCENT		
MONTH	MADT	% OF AADT
JANUARY	32,061	93.0%
FEBRUARY	34,659	100.5%
MARCH	34,453	99.9%
APRIL	35,688	103.5%
MAY	34,912	101.2%
JUNE	35,301	102.4%
JULY	34,424	99.8%
AUGUST	38,069	110.4%
SEPTEMBER	34,480	100.0%
OCTOBER	33,752	97.9%
NOVEMBER	32,918	95.4%
DECEMBER	33,168	96.2%

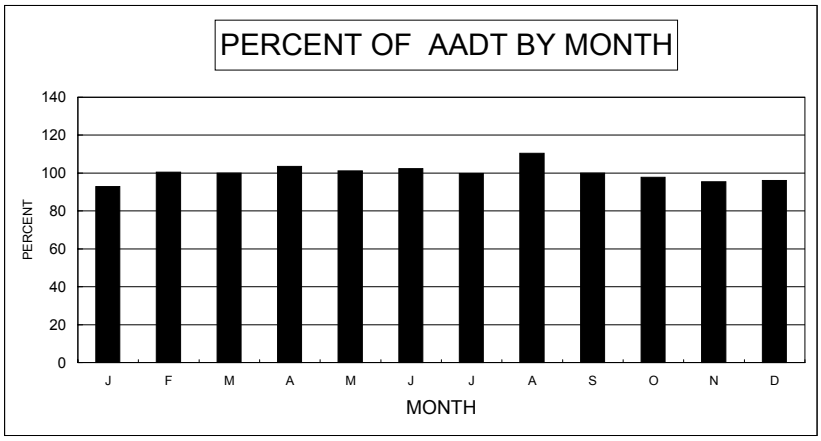

HISTORICAL RECORD		
YEAR	AADT	% OF PREVIOUS YEAR
2002	34,490	104.0%
2001	33,150	103.4%
2000	32,075	110.4%
1999	29,060	95.0%
1998	30,600	106.8%
1997	28,650	91.2%
1996	31,410	95.4%
1995	32,915	100.1%
1994	32,870	97.3%
1993	33,780	

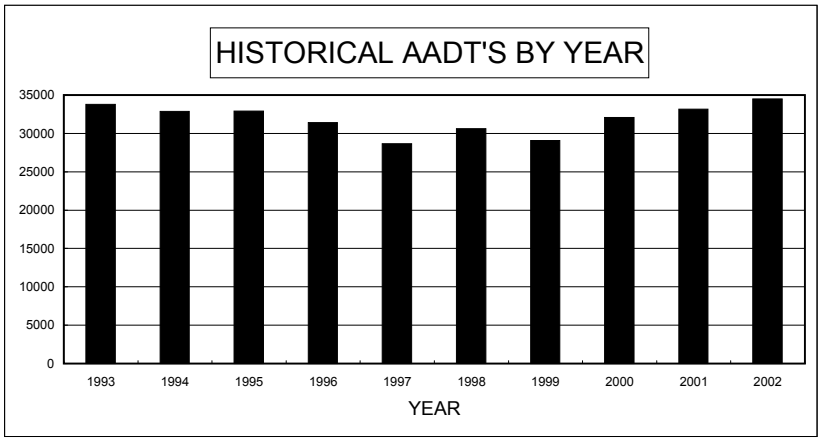

DAY OF WEEK		
DAY	ADT	% OF AADT
SUN	29,072	84.3%
MON	33,531	97.2%
TUE	34,253	99.3%
WED	34,378	99.7%
THU	34,437	99.8%
FRI	38,903	112.8%
SAT	36,858	106.9%
AVG WEEKDAY	34,150	99.0%
AVG WEEKEND	32,965	95.6%

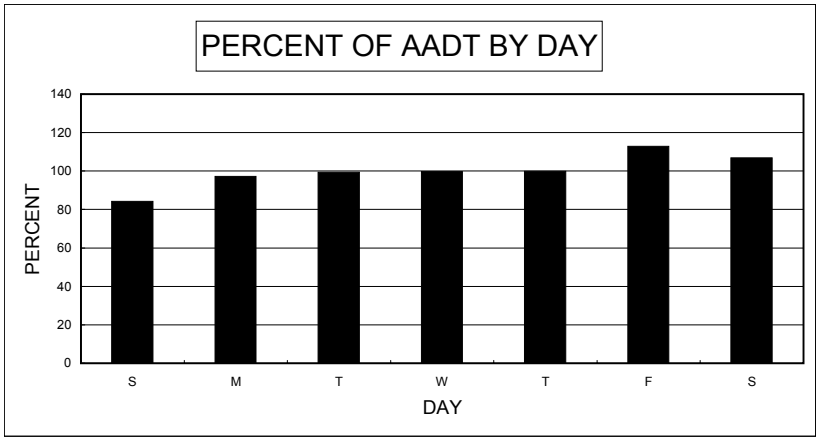

PERCENT DESIGN HOUR VOLUME (DHV) IS OF ANNUAL AVERAGE	8.8%
PERCENT HIGH DIRECTION IS OF DHV	51.8%

ATR 3122709

SR-445 (PYRAMID HWY.) 0.16 KM. (0.1 MI.) N. OF CAMPO RICO LN

MONTHLY PERCENT		
MONTH	MADT	% OF AADT
JANUARY		
FEBRUARY		
MARCH		
APRIL	3,470	99.0%
MAY	3,774	107.7%
JUNE	3,682	105.0%
JULY	3,581	102.2%
AUGUST	3,730	106.4%
SEPTEMBER	3,505	100.0%
OCTOBER	3,616	103.2%
NOVEMBER	3,290	93.9%
DECEMBER	2,874	82.0%

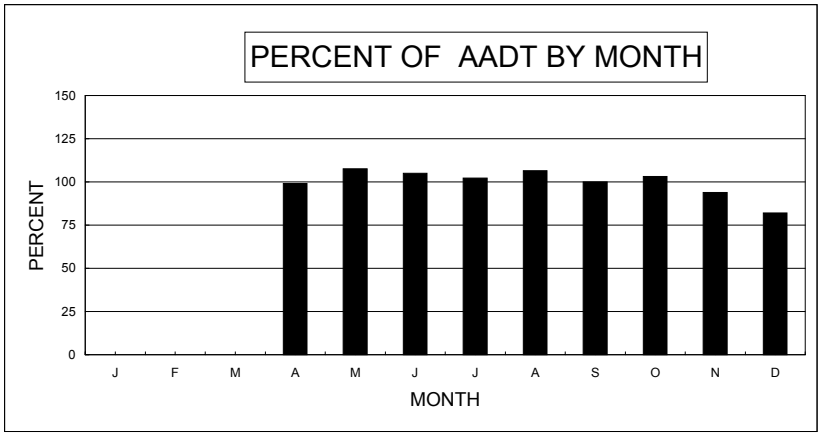

NEW STATION NO DATA JAN-MAR

HISTORICAL RECORD		
YEAR	AADT	% OF PREVIOUS YEAR
2002	3,505	
2001		
2000		
1999		
1998		
1997		
1996		
1995		
1994		
1993		

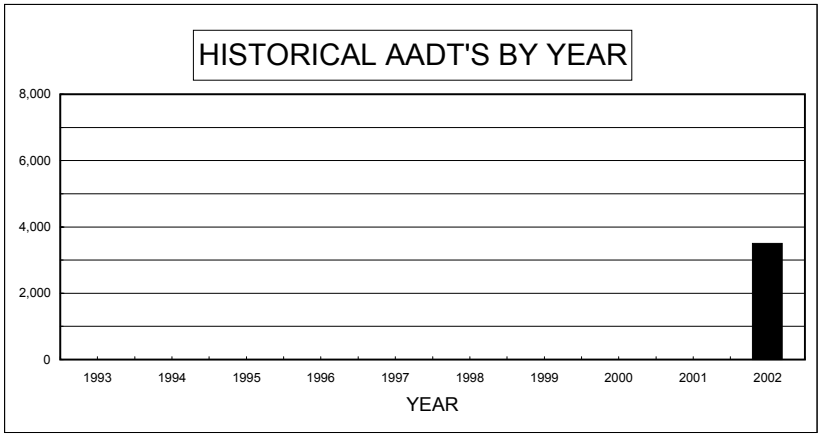

DAY OF WEEK		
DAY	ADT	% OF AADT
SUN	3,403	97.1%
MON	3,369	96.1%
TUE	3,418	97.5%
WED	3,472	99.1%
THU	3,488	99.5%
FRI	3,705	105.7%
SAT	3,661	104.5%
AVG WEEKDAY	3,437	98.1%
AVG WEEKEND	3,532	100.8%

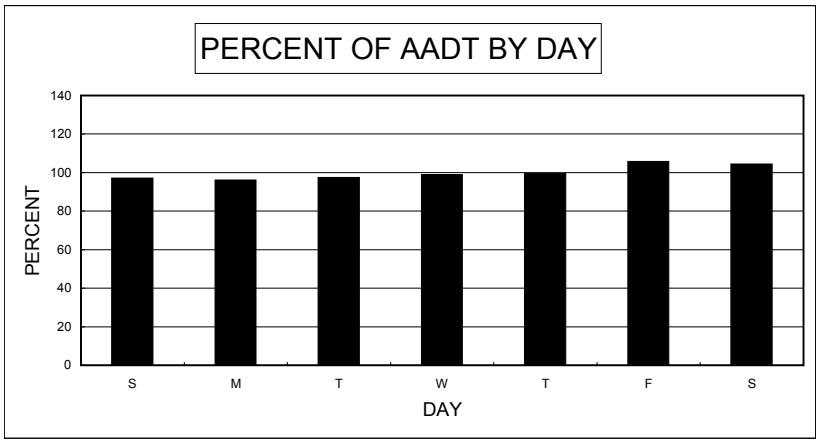

PERCENT DESIGN HOUR VOLUME (DHV) IS OF ANNUAL AVERAGE	10.3%
PERCENT HIGH DIRECTION IS OF DHV	52.5%

ATR 3122809

SR-430 (N VIRGINIA ST) 61 M (200 FT) N. OF N. MCCARRAN BLVD

MONTHLY PERCENT		
MONTH	MADT	% OF AADT
JANUARY	17,179	89.8%
FEBRUARY	19,053	99.6%
MARCH	19,607	102.5%
APRIL	19,492	101.9%
MAY	19,177	100.3%
JUNE	18,690	97.8%
JULY	17,824	93.2%
AUGUST	19,421	101.6%
SEPTEMBER	21,633	113.1%
OCTOBER	20,341	106.4%
NOVEMBER	19,302	101.0%
DECEMBER	17,739	92.8%

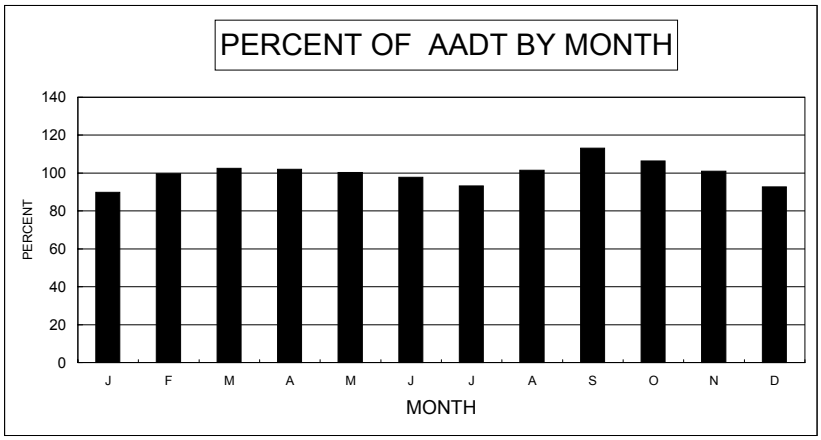

HISTORICAL RECORD		
YEAR	AADT	% OF PREVIOUS YEAR
2002	19,120	98.3%
2001	19,445	
2000		
1999		
1998		
1997		
1996		
1995		
1994		
1993		

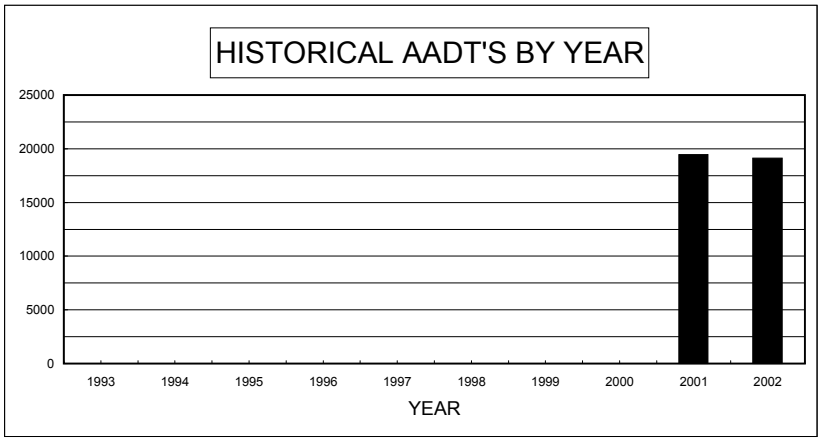

DAY OF WEEK		
DAY	ADT	% OF AADT
SUN	13,744	71.9%
MON	20,219	105.7%
TUE	20,852	109.1%
WED	21,273	111.3%
THU	21,097	110.3%
FRI	21,000	109.8%
SAT	15,665	81.9%
AVG WEEKDAY	20,860	109.1%
AVG WEEKEND	14,705	76.9%

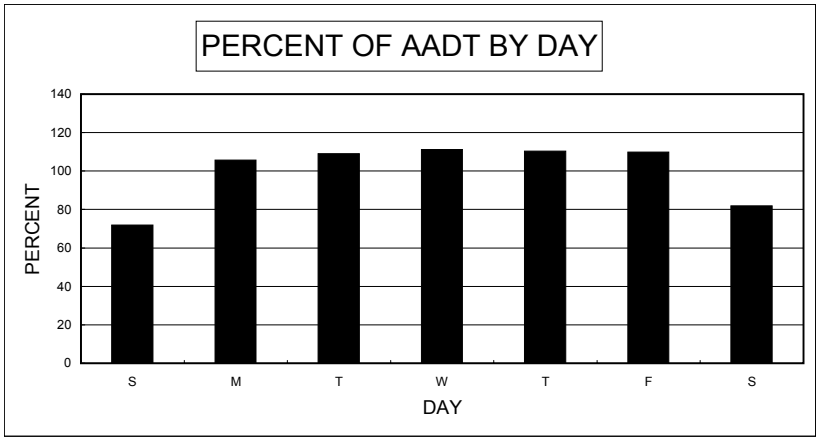

PERCENT DESIGN HOUR VOLUME (DHV) IS OF ANNUAL AVERAGE	11.7%
PERCENT HIGH DIRECTION IS OF DHV	65.6%

ATR 3122909

I-80 1.6 KM (1.0 MI) E. OF THE TRACY CLARK INTERCHANGE

MONTHLY PERCENT		
MONTH	MADT	% OF AADT
JANUARY	17,827	81.6%
FEBRUARY	19,274	88.2%
MARCH	19,962	91.3%
APRIL	21,161	96.8%
MAY	22,239	101.8%
JUNE	24,366	111.5%
JULY	24,481	112.0%
AUGUST	25,973	118.8%
SEPTEMBER	23,496	107.5%
OCTOBER	22,905	104.8%
NOVEMBER	20,922	95.7%
DECEMBER	19,642	89.9%

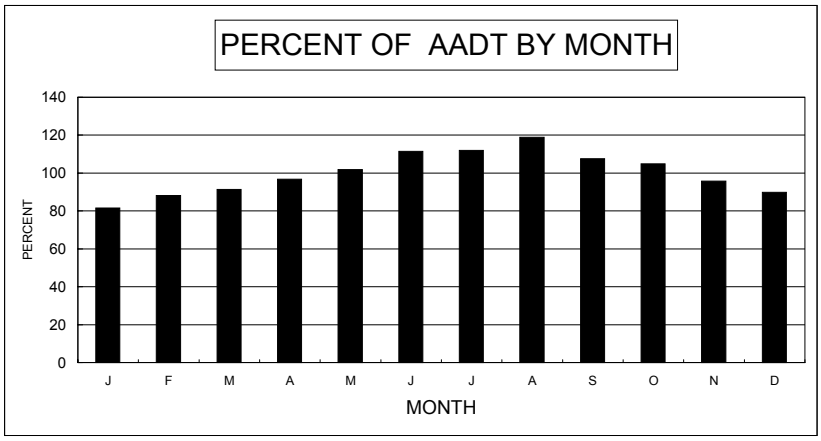

HISTORICAL RECORD		
YEAR	AADT	% OF PREVIOUS YEAR
2002	21,855	96.9%
2001	22,560	
2000		
1999		
1998		
1997		
1996		
1995		
1994		
1993		

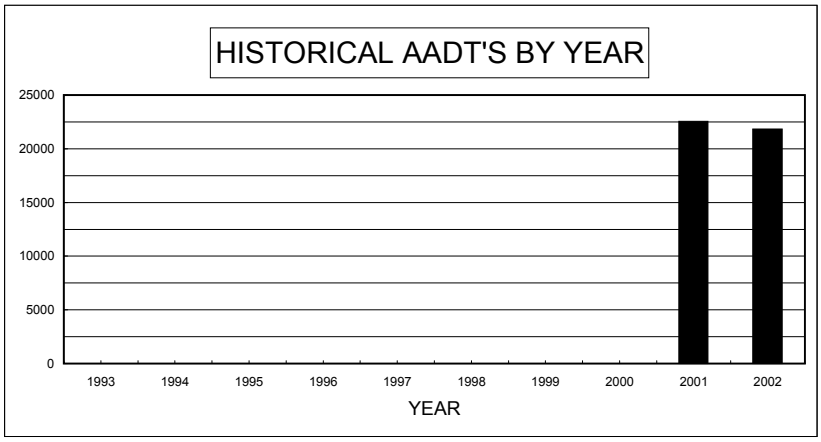

2001 ESTIMATED AADT

DAY OF WEEK		
DAY	ADT	% OF AADT
SUN	18,476	84.5%
MON	21,994	100.6%
TUE	21,974	100.5%
WED	22,459	102.8%
THU	22,889	104.7%
FRI	24,789	113.4%
SAT	20,395	93.3%
AVG WEEKDAY	22,329	102.2%
AVG WEEKEND	19,436	88.9%

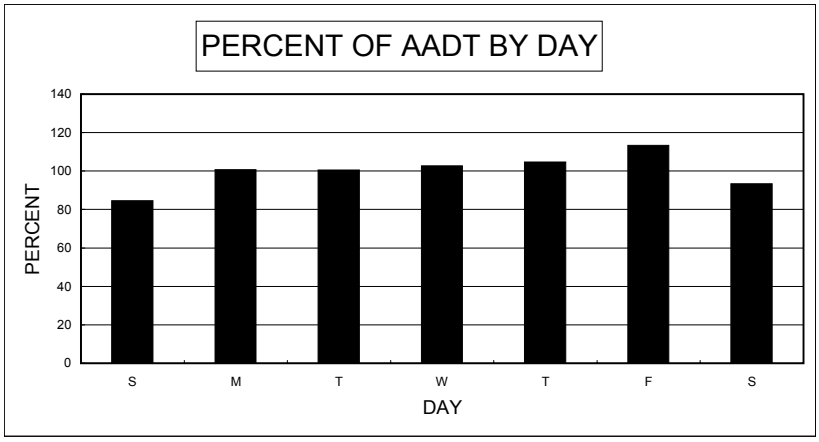

PERCENT DESIGN HOUR VOLUME (DHV) IS OF ANNUAL AVERAGE	9.2%
PERCENT HIGH DIRECTION IS OF DHV	62.3%

ATR 3123009

SPARKS BLVD. 0.32 KM (0.2 MI) S. OF PRATER WAY

MONTHLY PERCENT		
MONTH	MADT	% OF AADT
JANUARY	17,435	89.9%
FEBRUARY	18,575	95.8%
MARCH	19,208	99.1%
APRIL	19,898	102.6%
MAY	20,588	106.2%
JUNE	21,380	110.3%
JULY	20,134	103.9%
AUGUST	20,313	104.8%
SEPTEMBER	19,790	102.1%
OCTOBER	19,300	99.6%
NOVEMBER	18,376	94.8%
DECEMBER	17,636	91.0%

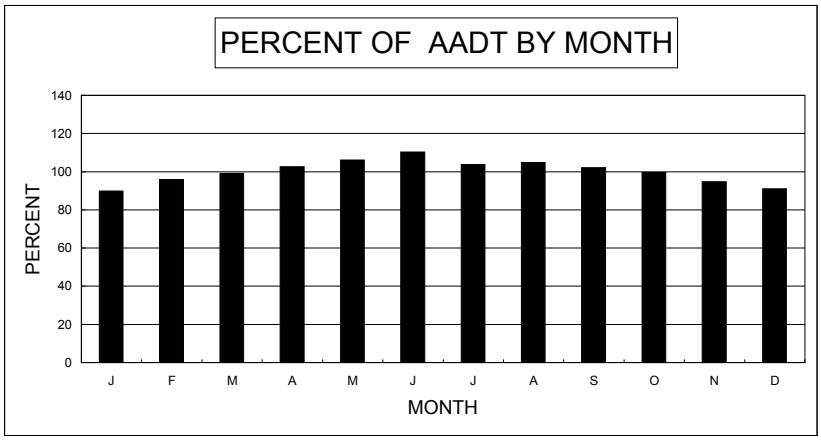

HISTORICAL RECORD		
YEAR	AADT	% OF PREVIOUS YEAR
2002	19,385	
2001		
2000		
1999		
1998		
1997		
1996		
1995		
1994		
1993		

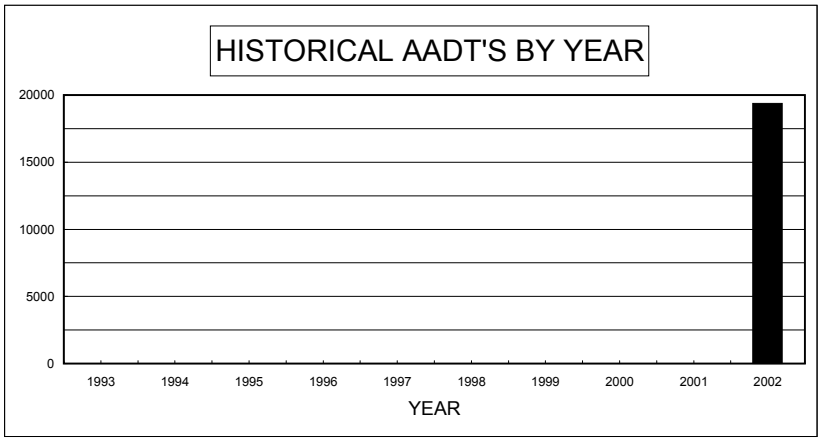

DAY OF WEEK		
DAY	ADT	% OF AADT
SUN	13,318	68.7%
MON	20,241	104.4%
TUE	20,975	108.2%
WED	21,271	109.7%
THU	20,883	107.7%
FRI	21,993	113.5%
SAT	17,023	87.8%
AVG WEEKDAY	20,843	107.5%
AVG WEEKEND	15,171	78.3%

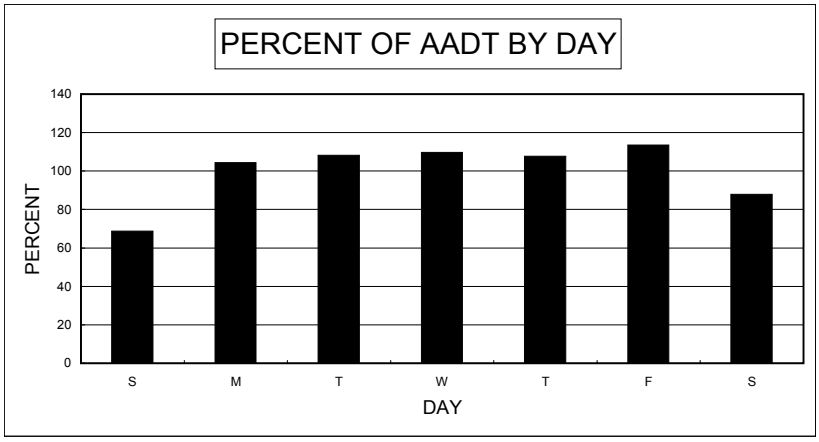

PERCENT DESIGN HOUR VOLUME (DHV) IS OF ANNUAL AVERAGE	11.6%
PERCENT HIGH DIRECTION IS OF DHV	65.3%

ATR 3123109

SR-430 (S. VIRGINIA ST) 1.46 KM (0.9 MI) NORTH OF SR-431

MONTHLY PERCENT		
MONTH	MADT	% OF AADT
JANUARY		0.0%
FEBRUARY		0.0%
MARCH		0.0%
APRIL		0.0%
MAY		0.0%
JUNE		0.0%
JULY	15,766	102.0%
AUGUST	16,487	106.7%
SEPTEMBER	16,254	105.2%
OCTOBER	15,422	99.8%
NOVEMBER	14,475	93.7%
DECEMBER	14,305	92.6%

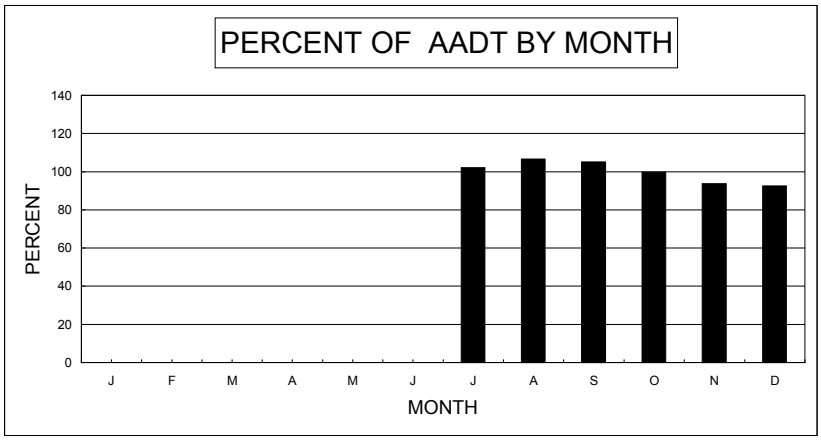

NEW STATION NO DATA

HISTORICAL RECORD		
YEAR	AADT	% OF PREVIOUS YEAR
2002	15,450	
2001		
2000		
1999		
1998		
1997		
1996		
1995		
1994		
1993		

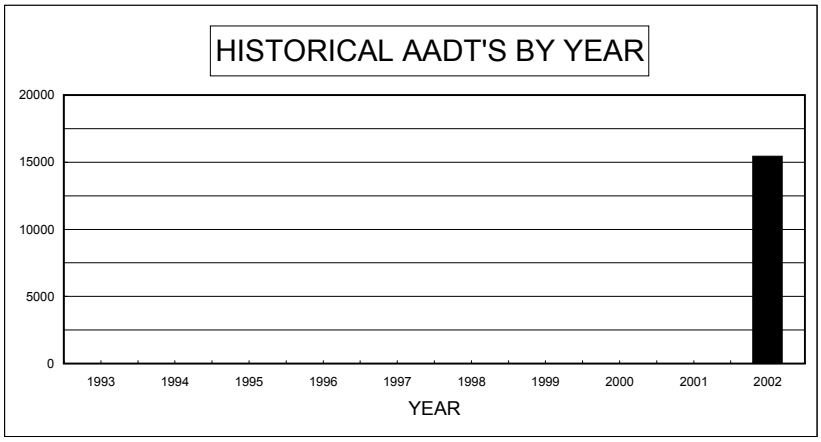

DAY OF WEEK		
DAY	ADT	% OF AADT
SUN	13,167	85.2%
MON	15,340	99.3%
TUE	15,639	101.2%
WED	15,650	101.3%
THU	15,698	101.6%
FRI	17,144	111.0%
SAT	15,521	100.5%
AVG WEEKDAY	15,582	100.9%
AVG WEEKEND	14,344	92.8%

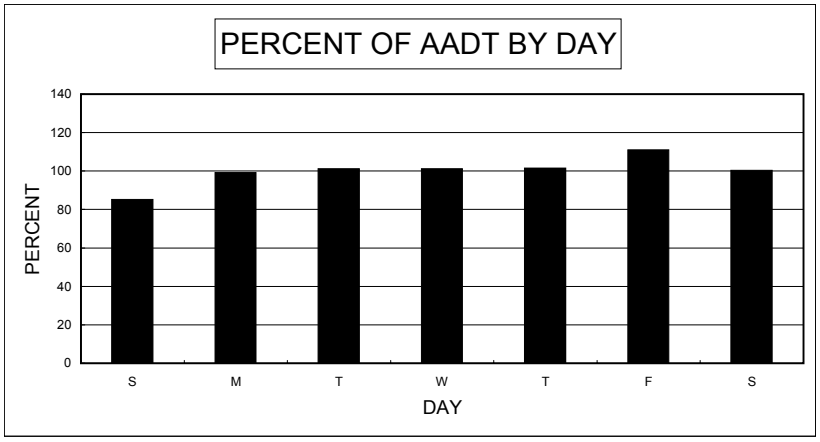

PERCENT DESIGN HOUR VOLUME (DHV) IS OF ANNUAL AVERAGE	10.6%
PERCENT HIGH DIRECTION IS OF DHV	61.9%

ATR 3123209

SR-650 (E. MCCARRAN BLVD) .49 KM (0.3 MI) NORTH OF PRATER WAY

MONTHLY PERCENT		
MONTH	MADT	% OF AADT
JANUARY		0.0%
FEBRUARY		0.0%
MARCH		0.0%
APRIL		0.0%
MAY	24,339	97.8%
JUNE	25,185	101.2%
JULY	24,743	99.4%
AUGUST	26,329	105.8%
SEPTEMBER	25,138	101.0%
OCTOBER	24,760	99.5%
NOVEMBER	24,141	97.0%
DECEMBER	24,431	98.2%

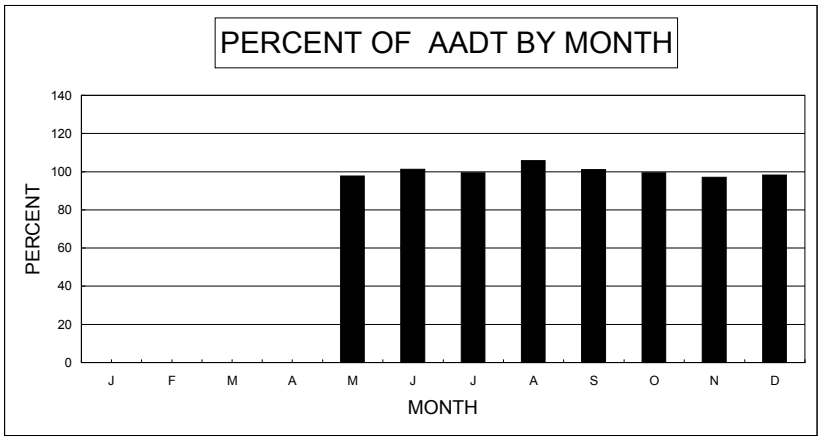

NEW STATION NO DATA

HISTORICAL RECORD		
YEAR	AADT	% OF PREVIOUS YEAR
2002	24,883	
2001		
2000		
1999		
1998		
1997		
1996		
1995		
1994		
1993		

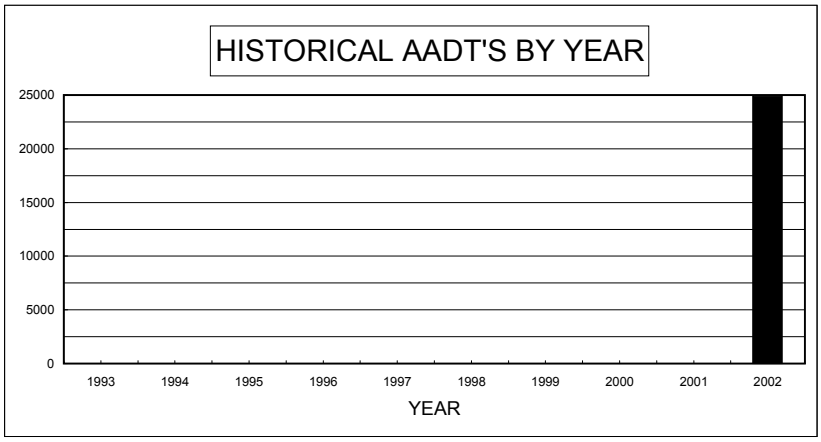

DAY OF WEEK		
DAY	ADT	% OF AADT
SUN	18,359	73.8%
MON	25,621	103.0%
TUE	26,396	106.1%
WED	26,293	105.7%
THU	26,282	105.6%
FRI	28,537	114.7%
SAT	22,695	91.2%
AVG WEEKDAY	26,148	105.1%
AVG WEEKEND	20,527	82.5%

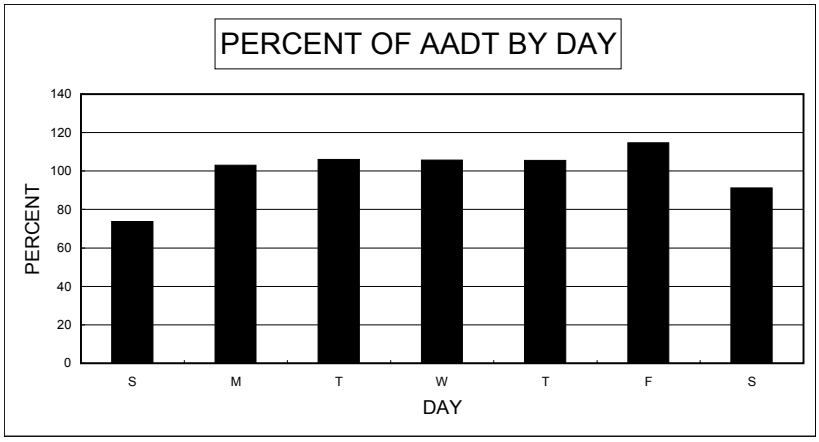

PERCENT DESIGN HOUR VOLUME (DHV) IS OF ANNUAL AVERAGE	10.0%
PERCENT HIGH DIRECTION IS OF DHV	64.0%

ATR 3123309

SR-443 (CLEAR ACRE LN) 30.49 M (100 FT) NORTH OF WEDEKIND RD

MONTHLY PERCENT		
MONTH	MADT	% OF AADT
JANUARY		0.0%
FEBRUARY		0.0%
MARCH		0.0%
APRIL		0.0%
MAY		0.0%
JUNE		0.0%
JULY		0.0%
AUGUST		0.0%
SEPTEMBER		0.0%
OCTOBER		0.0%
NOVEMBER		0.0%
DECEMBER	5,208	94.8%

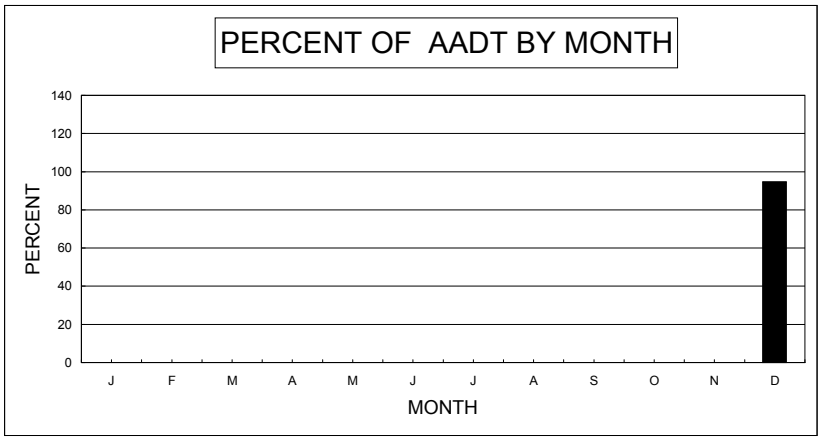

NEW STATION NO DATA

HISTORICAL RECORD		
YEAR	AADT	% OF PREVIOUS YEAR
2002	5,495	
2001		
2000		
1999		
1998		
1997		
1996		
1995		
1994		
1993		

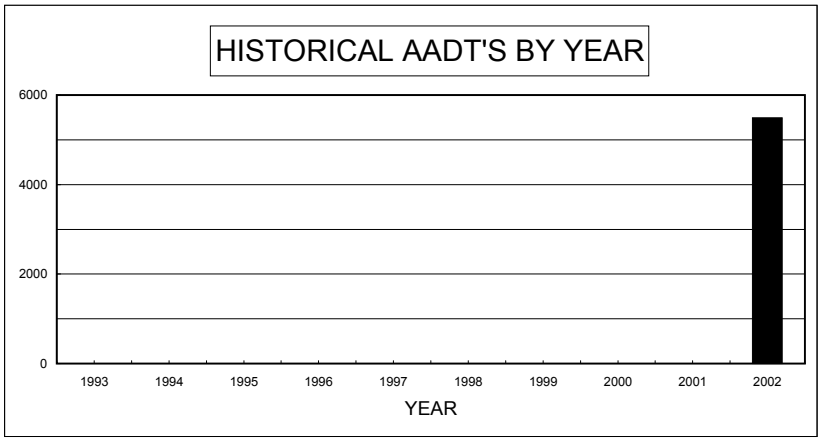

DAY OF WEEK		
DAY	ADT	% OF AADT
SUN	4,393	79.9%
MON	5,320	96.8%
TUE	5,569	101.3%
WED	4,597	83.7%
THU	5,564	101.3%
FRI	5,890	107.2%
SAT	5,121	93.2%
AVG WEEKDAY	5,263	95.8%
AVG WEEKEND	4,757	86.6%

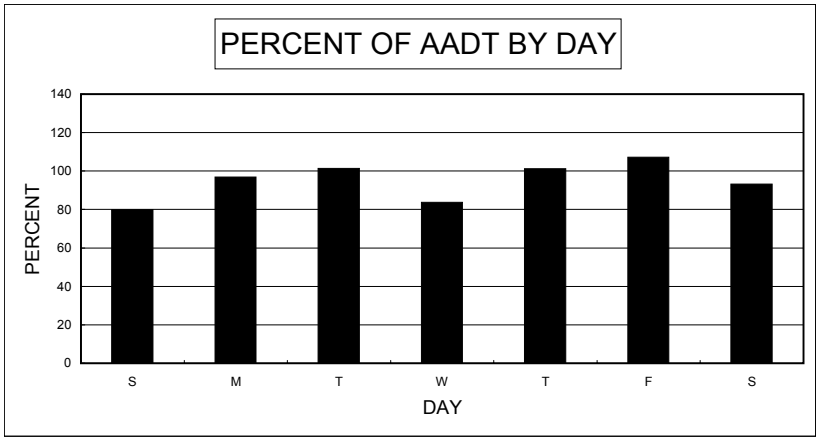

PERCENT DESIGN HOUR VOLUME (DHV) IS OF ANNUAL AVERAGE	9.0%
PERCENT HIGH DIRECTION IS OF DHV	60.6%

ATR 3171209

SR-431 (MT ROSE HWY) 7.7 KM (4.8 MI) W. OF US-395 S. OF RENO

MONTHLY PERCENT		
MONTH	MADT	% OF AADT
JANUARY	9,623	94.4%
FEBRUARY	10,261	100.7%
MARCH	9,413	92.4%
APRIL	9,245	90.7%
MAY	9,696	95.2%
JUNE	11,038	108.3%
JULY	11,915	116.9%
AUGUST	12,370	121.4%
SEPTEMBER	10,740	105.4%
OCTOBER	9,783	96.0%
NOVEMBER	9,213	90.4%
DECEMBER	9,299	91.3%

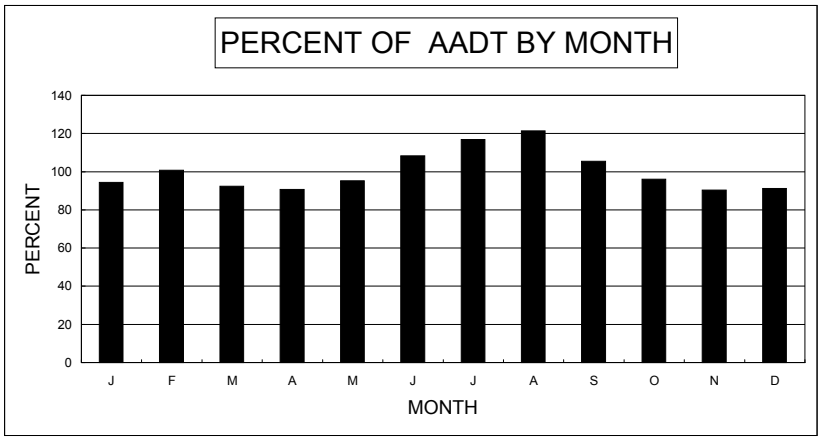

HISTORICAL RECORD		
YEAR	AADT	% OF PREVIOUS YEAR
2002	10,190	104.4%
2001	9,765	105.5%
2000	9,260	106.2%
1999	8,720	104.4%
1998	8,350	105.3%
1997	7,930	108.1%
1996	7,335	106.8%
1995	6,870	106.0%
1994	6,480	113.5%
1993	5,710	97.3%

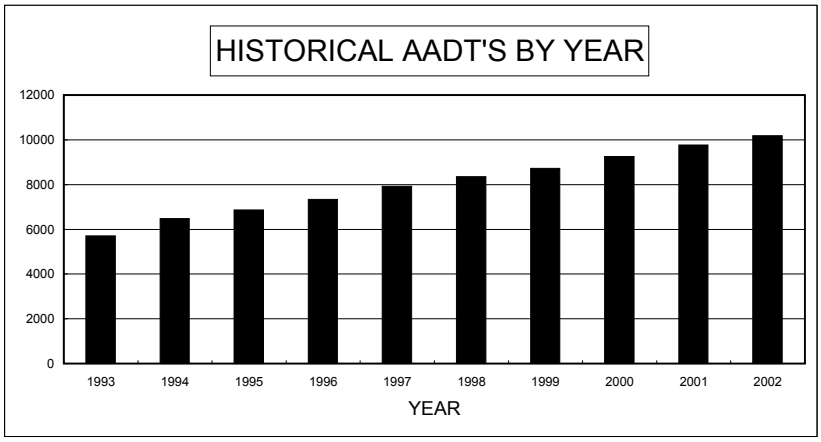

DAY OF WEEK		
DAY	ADT	% OF AADT
SUN	9,022	88.5%
MON	9,859	96.8%
TUE	10,236	100.5%
WED	10,511	103.2%
THU	10,516	103.2%
FRI	11,140	109.3%
SAT	10,053	98.7%
AVG WEEKDAY	10,281	100.9%
AVG WEEKEND	9,538	93.6%

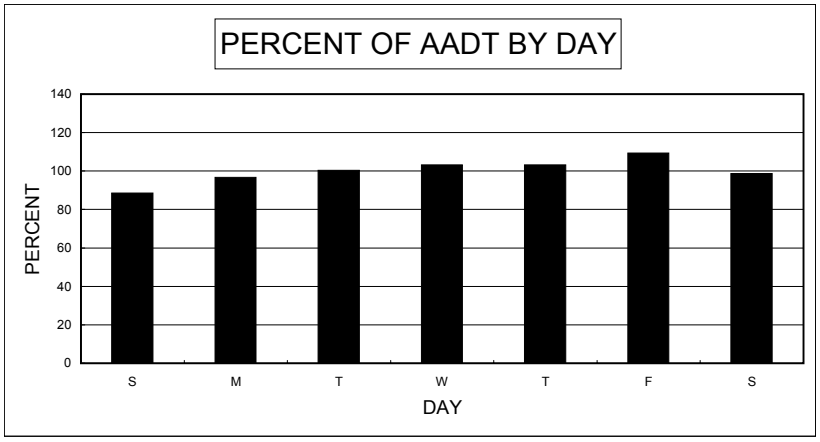

PERCENT DESIGN HOUR VOLUME (DHV) IS OF ANNUAL AVERAGE	11.7%
PERCENT HIGH DIRECTION IS OF DHV	60.3%

ATR 3321109

US-93, 0.81 KM (0.5 MI) NORTH OF McGILL

MONTHLY PERCENT		
MONTH	MADT	% OF AADT
JANUARY	1,209	77.5%
FEBRUARY	1,382	88.6%
MARCH	1,691	108.4%
APRIL	1,597	102.4%
MAY	1,519	97.4%
JUNE	1,665	106.7%
JULY	1,694	108.6%
AUGUST	1,723	110.4%
SEPTEMBER	1,532	98.2%
OCTOBER	1,804	115.6%
NOVEMEBER	1,486	95.3%
DECEMBER	1,393	89.3%

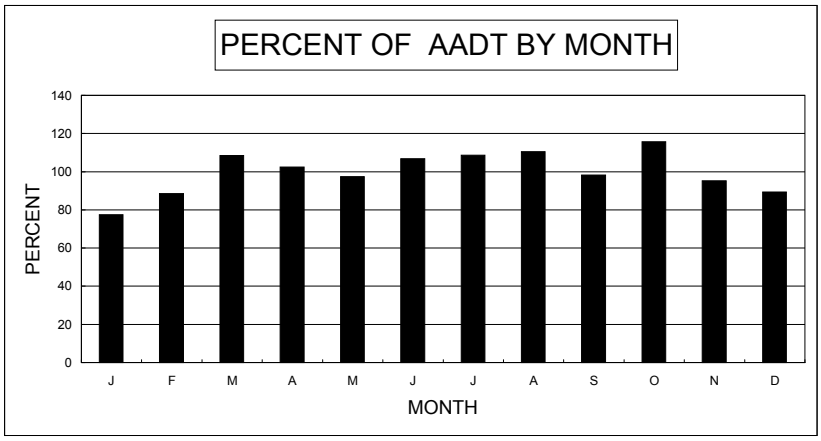

HISTORICAL RECORD		
YEAR	AADT	% OF PREVIOUS YEAR
2002	1,560	104.3%
2001	1,495	100.7%
2000	1,485	97.1%
1999	1,530	105.9%
1998	1,445	100.7%
1997	1,435	106.7%
1996	1,345	128.1%
1995	1,050	107.7%
1994	975	82.3%
1993	1,185	96.3%

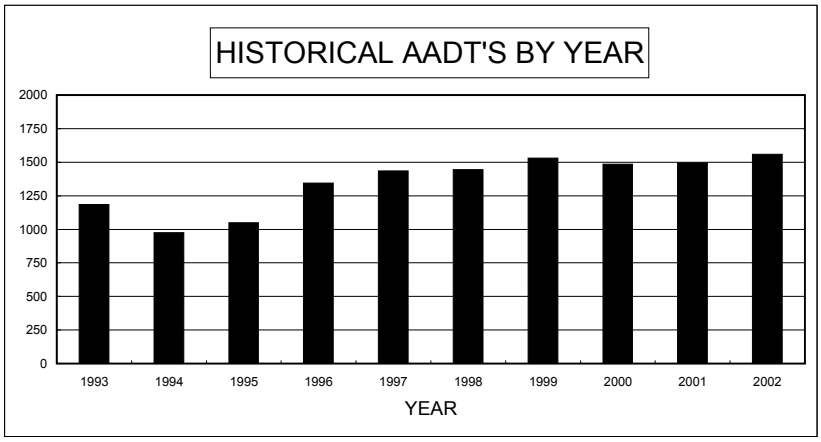

DAY OF WEEK		
DAY	ADT	% OF AADT
SUN	1,632	104.6%
MON	1,445	92.6%
TUE	1,476	94.6%
WED	1,547	99.2%
THU	1,549	99.3%
FRI	1,637	104.9%
SAT	1,619	103.8%
AVG WEEKDAY	1,504	96.4%
AVG WEEKEND	1,626	104.2%

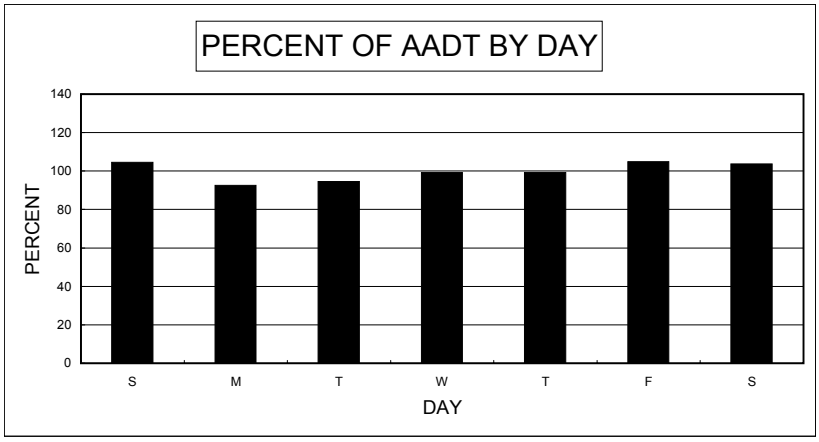

PERCENT DESIGN HOUR VOLUME (DHV) IS OF ANNUAL AVERAGE	11.9%
PERCENT HIGH DIRECTION IS OF DHV	59.9%

ATR 3321409

US-6, 9.7 KM (6.0 MI) E. OF AULTMAN ST. IN ELY

MONTHLY PERCENT		
MONTH	MADT	% OF AADT
JANUARY	734	61.4%
FEBRUARY	793	66.4%
MARCH	945	79.1%
APRIL	1,164	97.4%
MAY		0.0%
JUNE	1,935	161.9%
JULY	2,025	169.5%
AUGUST		0.0%
SEPTEMBER		0.0%
OCTOBER		0.0%
NOVEMBER	1,121	93.8%
DECEMBER	838	70.1%

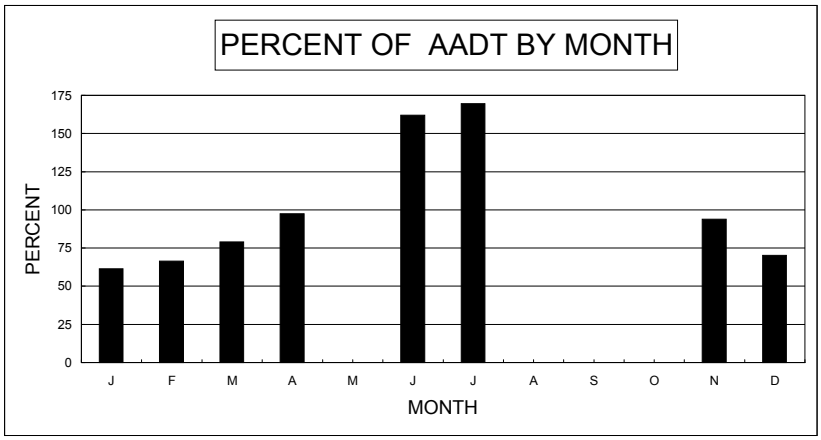

NO DATA DUE TO CONSTRUCTION

HISTORICAL RECORD		
YEAR	AADT	% OF PREVIOUS YEAR
2002	1,195	98.8%
2001	1,210	100.8%
2000	1,200	98.8%
1999	1,215	103.0%
1998	1,180	102.6%
1997	1,150	107.0%
1996	1,075	96.0%
1995	1,120	106.2%
1994	1,055	102.4%
1993	1,030	

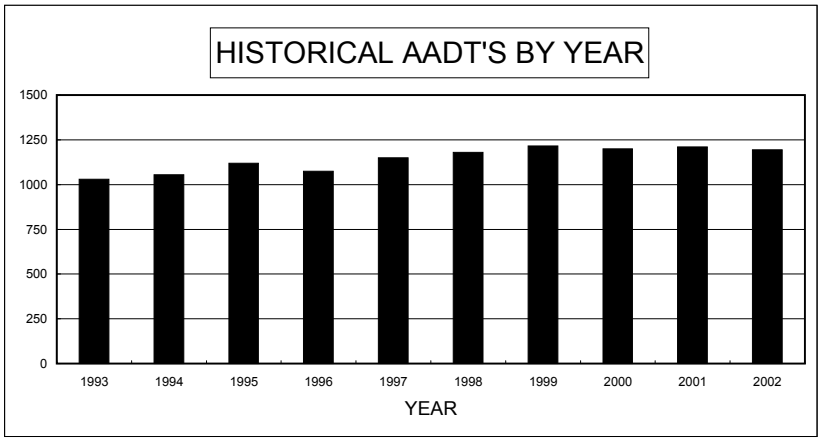

DAY OF WEEK		
DAY	ADT	% OF AADT
SUN	1,207	101.0%
MON	1,119	93.6%
TUE	1,120	93.7%
WED	1,133	94.8%
THU	1,190	99.6%
FRI	1,259	105.4%
SAT	1,332	111.5%
AVG WEEKDAY	1,141	95.4%
AVG WEEKEND	1,270	106.2%

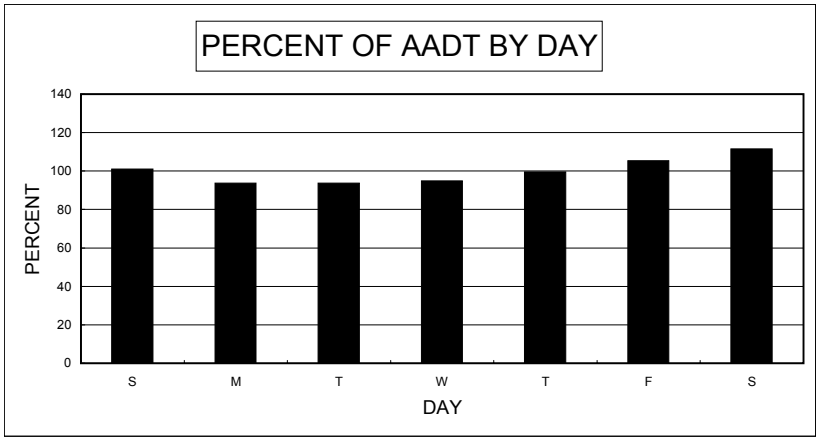

PERCENT DESIGN HOUR VOLUME (DHV) IS OF ANNUAL AVERAGE	14.1%
PERCENT HIGH DIRECTION IS OF DHV	55.5%

ATR 3321509

US-50, 1.3 KM (0.8 MI) W. OF THE ROAD TO RUTH W. OF ELY

MONTHLY PERCENT		
MONTH	MADT	% OF AADT
JANUARY	355	53.8%
FEBRUARY	365	55.3%
MARCH	428	64.8%
APRIL	570	86.4%
MAY	772	117.0%
JUNE	915	138.6%
JULY	961	145.6%
AUGUST	916	138.8%
SEPTEMBER	890	134.8%
OCTOBER	813	123.2%
NOVEMBER	519	78.6%
DECEMBER	400	60.6%

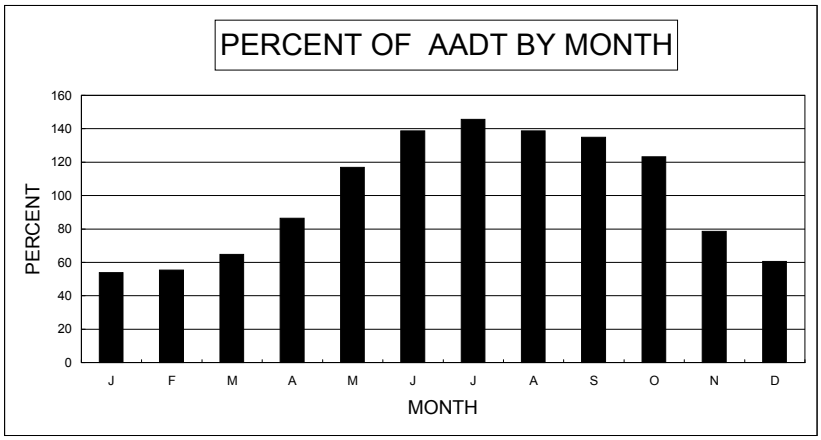

HISTORICAL RECORD		
YEAR	AADT	% OF PREVIOUS YEAR
2002	660	100.0%
2001	660	103.9%
2000	635	96.9%
1999	655	100.8%
1998	650	89.0%
1997	730	105.8%
1996	690	88.5%
1995	780	
1994		
1993		

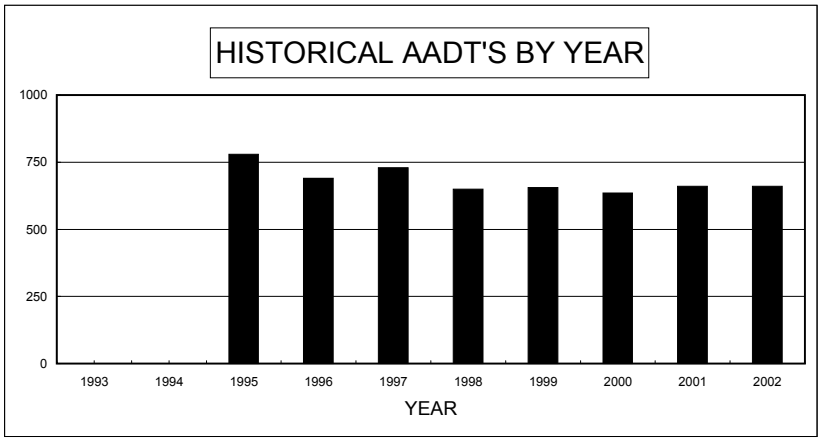

DAY OF WEEK		
DAY	ADT	% OF AADT
SUN	660	100.0%
MON	625	94.7%
TUE	620	93.9%
WED	635	96.2%
THU	674	102.1%
FRI	745	112.9%
SAT	652	98.8%
AVG WEEKDAY	639	96.7%
AVG WEEKEND	656	99.4%

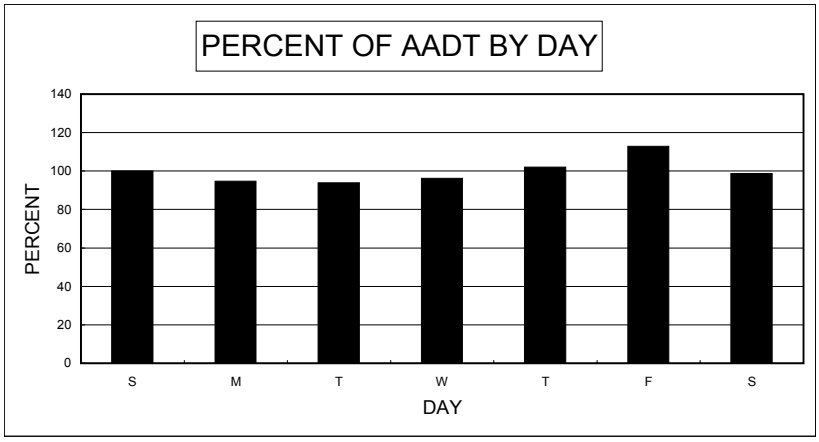

PERCENT DESIGN HOUR VOLUME (DHV) IS OF ANNUAL AVERAGE	14.0%
PERCENT HIGH DIRECTION IS OF DHV	56.8%

*25

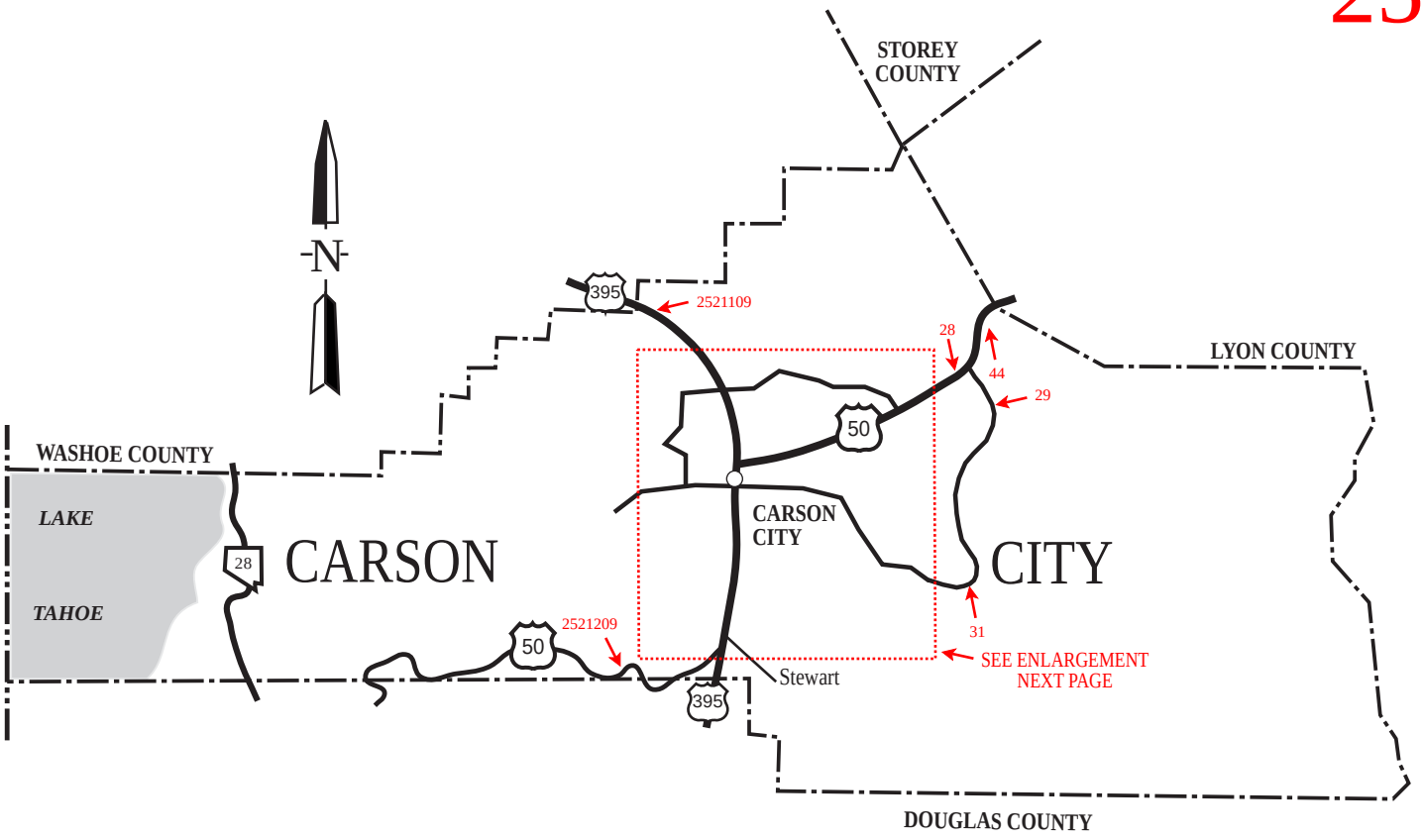
STOREY COUNTY
N
395
2521109
28
44
29
LYON COUNTY
50
WASHOE COUNTY
LAKE
TAHOE
28
CARSON
CARSON CITY
CITY
2521209
50
31
SEE ENLARGEMENT NEXT PAGE
Stewart
395
DOUGLAS COUNTY

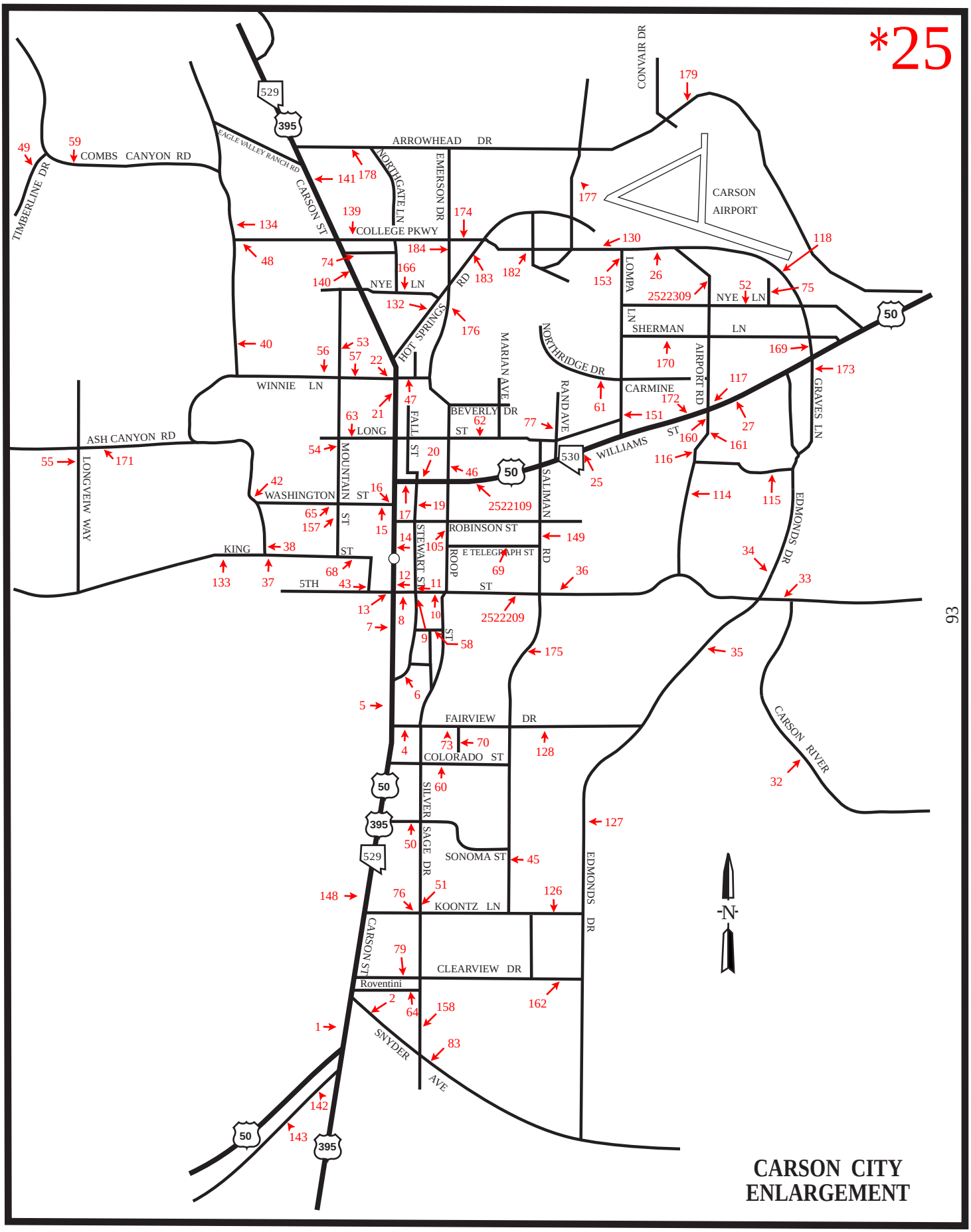
*25
CARSON CITY ENLARGEMENT
ARROWHEAD DR
COMBS CANYON RD
TIMBERLINE DR
EAGLE VALLEY RANCH RD
CARSON ST
NORTHGATE LN
EMERSON DR
COLLEGE PKWY
CONVAIR DR
CARSON AIRPORT
NYE LN
HOT SPRINGS RD
MARIAN AVE
NORTHRIDGE DR
LOMPA LN
SHERMAN LN
AIRPORT RD
GRAVES LN
WINNIE LN
CARMINE ST
BEVERLY DR
RAND AVE
WILLIAMS ST
ASH CANYON RD
LONG ST
FALL ST
MOUNTAIN ST
WASHINGTON ST
LONGVIEW WAY
SALIMAN RD
ROBINSON ST
STEWART ST
ROOP ST
E TELEGRAPH ST
KING ST
5TH ST
EDMONDS DR
FAIRVIEW DR
COLORADO ST
SILVER SAGE DR
SONOMA ST
KOONTZ LN
CLEARVIEW DR
Roventini
SNYDER AVE
CARSON RIVER
N
529
395
50
530

CARSON CITY COUNTY

TABLE 3 - ANNUAL AVERAGE DAILY TRAFFIC AT PORTABLE TRAFFIC COUNT STATIONS -

STATION	1993	1994	1995	1996	1997	1998	1999	2000	2001	2002
0001	SR-529 (US-395-Carson St), .2 mi N of US-50.									
HRLY 01	32150	33500	35800	36400	38100	39800	38900	43500	43500*	43500*
0002	SR-518 (Synder Av), 300' E of SR-529 (Carson St).									
HRLY 02	2665	2150	2330	2400	2300	2600	2300	2120	2400	2300
0004	Fairview Ln, 200' E of California St.									
HRLY 02		8780	8440	7600	6850	6400	6350	6300	6900	8400
0005	SR-529 (Carson St), .1 mi S of SR-520 (Stewart St).									
HRLY 02	38000	38600	40940	42500	43000	42400*	43000	45000	45000*	45000*
0006	SR-520 (Stewart St), 245' S of Wright Wy.									
HRLY 02	7630	8060	8675	8750	9100	9250	9300	9600	9200	9550
0007	SR-529 (Carson St), 150' S of Eighth St.									
HRLY 02	32400	32700	33280	34200	34700	34800*	34100	35000	36800*	36800*
0008	SR-513 (E Fifth St), 197' E of SR-529 (Carson St).									
HRLY 02	6900	6390	6760	6800	7000	6600	7300	7400	7900*	7900*
0009	SR-520 (Stewart St), 320' S of SR-513 (E Fifth St).									
HRLY 02	10350	11100	12600	12700	12700	12800	12900	13500	13500*	13500*
0010	SR-513 (E Fifth St), .1 mi W of Roop St.									
HRLY 02	7415	6750	7850	8100	8300	8100	8600	8700	8700	9350
0011	SR-520 (Stewart St), 110' S of Third St.									
HRLY 02	11050	11200	13320	13400	13400	12200	13100	13500	13500	12800
0012	SR-529 (Carson St), 150' N of Fourth St.									
HRLY 02	30550	31145	34040	34800	35100	33800	34300	36500	34800	31500
0013	SR-513 (W Fifth St), 70' E of Nevada St.									
HRLY 02	6150	5715	5885	5750	5450	5450	5950	5700	5500	5900

* = DATA ADJUSTED OR ESTIMATED

CARSON CITY COUNTY

TABLE 3 - ANNUAL AVERAGE DAILY TRAFFIC AT PORTABLE TRAFFIC COUNT STATIONS -

STATION	1993	1994	1995	1996	1997	1998	1999	2000	2001	2002
0014	SR-529 (Carson St), 75' N of Proctor St.									
HRLY 02	30300	32260	34280	34900	35200	36400	34700	34500	33600	32000
0015	SR-511 (W Washington St), 150' W of SR-529 (N Carson St).									
HRLY 02	4780	5260	5100	4800	5000	4500	4450	4250	3800	3900
0016	SR-529 (Carson St), 150' N of Ann St.									
HRLY 00	33700	34200	36800	36900	36900	38800	37500	39000	39000*	39000*
0017	SR-530 (William St), 40' W of Fall St.									
HRLY 00	13300	14100	14790	15400	15300	15000	14400	14200	13900*	13900*
0019	SR-520 (Stewart St), 310' S of SR-530 (E William St).									
HRLY 02	9115	9840	11360	11700	11400	11700	12000	12200	12200	11900
0020	SR-530 (William St), 200' E of Anderson St.									
HRLY 02	19950	21000	22700	23600	23000	23000	21900	22100	21000	23200
0021	SR-529 (Carson St), .1 mi S of SR-516 (Winnie Ln).									
HRLY 02	34300	35900	38620	39200	40000	41700	41400	40000	38600*	38600*
0022	SR-516 (Winnie Ln), 130' W of SR-529 (Carson St).									
HRLY 02	9140	8900	8525	7700	7200	7250	7200	7300	7300	7000
0025	SR-530 (William St), 200' W of Humboldt Ln.									
HRLY 02	27500	30300	29290	30600	30800	30300	28900	29100	28000	29600
0026	SR-531 (E Colllege Pk), 170' W of the Airport Entrance Rd.									
HRLY 02	7885	7860	8570	9400	9900	10300	9500	11400	11000	12800
0027	US-50, .2 mi E of mp 13 E of Airport Rd.									
HRLY 02	20000	21850	23050	24200	24600	26200	25100	25100*	21000*	23000*
0028	US-50, 200' W of Deer Run Rd.									
HRLY 00	17300	19200	19530	19200	21300	22300	21500	23000	23000*	24000*

* = DATA ADJUSTED OR ESTIMATED

CARSON CITY COUNTY

TABLE 3 - ANNUAL AVERAGE DAILY TRAFFIC AT PORTABLE TRAFFIC COUNT STATIONS -

STATION	1993	1994	1995	1996	1997	1998	1999	2000	2001	2002
0029	Deer Run Rd, .1 mi S of US-50.									
HRLY 02		1515	1590	1520	1450	1700	1930	2400	2400	1550
0031	Pinion Hills Dr, 150' E of County Rd to Mexican Dam.									
HRLY 02		600	520	770	650	700	700	650	580	660
0032	SR-513 (Carson River Rd), 1.5 miles S of 5th St.									
HRLY 02	850	865	900	990	1000	1000	1000	850	980	830
0033	SR-513 (E Fifth St), .1 mi E of Edmonds Dr.									
HRLY 01	3530	3745	3660	3800	3850	4250	4100	4300	3800*	3800*
0034	S Edmonds Dr, 150' N of SR-513 (E Fifth St).									
HRLY 02		12000	11760	11300	11800	11600	11900	12800	12000	12000
0035	S Edmonds Dr, .7 mi S of SR-513 (E Fifth St).									
HRLY 02		11600	11370	9500	10100	10100	9600	9900	10000*	10000*
0036	SR-513 (E Fifth St), .2 mi E of Saliman Rd.									
HRLY 02	5130	5310	5350	5300	5800	6500	6500	7050	6900	7500
0037	SR-512 (W King St), 117' W of Carville Dr & 92' E of Pittman Place.									
HRLY 02	1630	1545	1565	2100	2000	1900	2050	2200	2300	2450
0038	SR-516 (Ormsby Bl), 195' N of SR-512 (King St).									
HRLY 02	1250	1300	1090	1200	1200	1150	1350	1450	1400	1450
0040	N Ormsby Bl, .3 mi N of SR-516 (Winnie Ln).									
HRLY 02		5010	3940	3100	3050	3200	3600	3500	3800	4050
0042	SR-516 (Ormsby Bl), .1 mi N of SR-511 (W Washington St).									
HRLY 02	1975	1935	1775	1900	1750	1700	1900	1950	2000	2000
0043	SR-512 (Division St), 150' N of W Third St.									
HRLY 02	4115	4000	4510	4900	4500	4000	4900	5200	5200	5700

* = DATA ADJUSTED OR ESTIMATED

CARSON CITY COUNTY

TABLE 3 - ANNUAL AVERAGE DAILY TRAFFIC AT PORTABLE TRAFFIC COUNT STATIONS -

STATION	1993	1994	1995	1996	1997	1998	1999	2000	2001	2002
0044	US-50, at the Carson-Lyon County line.									
HRLY 99	16545	17900	18330	19500	21000	21000	20800	20800*	20800*	21600*
0045	Saliman Rd, 225' S of Sonoma St.									
HRLY 02								3500	3400	3500
0046	Roop St, 130' N of Corbett St.									
HRLY 02			13490	13800	14100	14500	15400	14400	15000	16000
0047	Winnie Ln, 140' W of Lone Mountain Dr.									
HRLY 02								6450	8300	8400
0048	College Pk, 250' E of Ormsby Bl.									
HRLY 02					4100	4650	5600	4750	5400	5850
0049	Timberline Rd, .3 mi W of Combs Canyon Rd.									
HRLY 02								950	980	920
0050	Sonoma St, 300' W of Silver Sage Dr.									
HRLY 02								2400	2300	2400
0051	Silver Sage Dr, 420' N of Koontz Ln.									
HRLY 02								7800	8100	8900
0052	E Nye Ln, 200' E of (SR-525) Airport Rd.									
HRLY 03								1500	1400	1500
0053	Mountain St, 150' N of SR 516 (Winnie Ln).									
HRLY 02								2250	2100	2450
0054	Mountain St, 80' S of Long St.									
HRLY 02								4450	4600	4550
0055	Longview Wy, 260' S of Ash Canyon Rd.									
HRLY 02							0	700	700	870

* = DATA ADJUSTED OR ESTIMATED

CARSON CITY COUNTY

TABLE 3 - ANNUAL AVERAGE DAILY TRAFFIC AT PORTABLE TRAFFIC COUNT STATIONS -

STATION	1993	1994	1995	1996	1997	1998	1999	2000	2001	2002
0056	SR-516 (Winnie Ln), .1 mi W of Mountain St.									
HRLY 02	5330	5255	5700	4000	3600	3350	3800	3800	4100	4000
0057	SR-516 (Winnie Ln), 500' E of Mountain St.									
HRLY 02	6555	6430	6175	5100	4600	4300	4400	4700	4900	4850
0058	Little Ln, 185' E of Oregon St.									
HRLY 03								2000	2800	2950
0059	Combs Cy Rd, 290' E of Timberline Rd.									
HRLY 02								1800	1900	1850
0060	Colorado St, 285' E of Silver Sage Dr.									
HRLY 01								4050	4400*	4400*
0061	Northridge Dr, 300' W of Lompa Ln.									
HRLY 02								2350	2800	3200
0062	Long St, 200' E of Roop St.									
HRLY 02									7700	8600
0063	Long St, 100' E of Mountain St.									
HRLY 02								1350	1200	1300
0064	Roventini Wy, .25 mi W of Silver Sage Dr.									
HRLY 02								350	350	230
0065	SR-511 (Washington St), 75' E of Richmond Av.									
HRLY 02	2730	2760	2510	2800	2750	2700	2750	2600	2500*	2500*
0068	SR-512 (King St), 120' E of Mountain St.									
HRLY 02	3160	2870	3010	3200	3400	3450	3100	3250	3200	3100
0069	E Telegraph St, 345' W of Saliman Rd.									
HRLY 03								390	340	380

* = DATA ADJUSTED OR ESTIMATED

CARSON CITY COUNTY

TABLE 3 - ANNUAL AVERAGE DAILY TRAFFIC AT PORTABLE TRAFFIC COUNT STATIONS -

STATION	1993	1994	1995	1996	1997	1998	1999	2000	2001	2002
0070	Utah St, .13 mi N of Colorado St.									
HRLY 02								210	180	220
0073	Fairview Dr, 100' W of Kansas St.									
HRLY 02		6400	6215	6300	5600	5600	5550	5500*	5900	6500
0074	Gardengate Wy, 348' W of Northgate Ln.									
HRLY 03								250	250	240
0075	Otha St, 213' N of Nye Ln.									
HRLY 03								210	220	230
0076	Koontz Ln, 200' W of Silver Sage Dr.									
HRLY 02			6170	6400	6250	6500	6700	6600	6500	6800
0077	Rand Av, 318' N of Long St.									
HRLY 02								1400	1400	1650
0079	Clearview Dr, 200' W of Silver Sage Dr.									
HRLY 02			5200	5700	6200	6200	6850	7100	7200	7200
0083	SR-518 (Snyder Av), 270' E of Silver Sage Dr.									
HRLY 02	3425	2650	3050	3000	2750	3150	3100	2700	2800	2650
0105	Roop St, 100' S of Robinson St.									
HRLY 02								11300	11300	13800
0114	Butti Wy, 175' S of Airport Rd.									
HRLY 03								3450	3500	3250
0115	Butti Wy, 210' W of Edmonds Dr.									
HRLY 03								570	760	730
0116	Airport Rd, 175' N of Butti Wy.									
HRLY 03							0	3300	3300	3450

* = DATA ADJUSTED OR ESTIMATED

CARSON CITY COUNTY

TABLE 3 - ANNUAL AVERAGE DAILY TRAFFIC AT PORTABLE TRAFFIC COUNT STATIONS -

STATION	1993	1994	1995	1996	1997	1998	1999	2000	2001	2002
0117	SR-525 (Airport Rd), 325' N of North Champion St.									
HRLY 03	8075	8440	8800	9900	10500	11200	9500	5600	5300	5450
0118	Graves Ln, .5 mi N of Nye Ln.									
HRLY 03								7100	7100	8500
0126	Koontz Ln, 50' W of Raglan Cr.									
HRLY 02			2270	2400	2300	2300	2350	2450	2300	2650
0127	S Edmonds Dr, 100' S of Damon Rd.									
HRLY 02			6060	6500	6500	6500	6950	7250	7500	7550
0128	Fairview Dr, 300' W of Joanne Dr.									
HRLY 02		4070	4000	4200	4050	3850	3800	4100	4100	4800
0130	SR-531 (College Pk), 275' W of Lompa Ln.									
HRLY 02	10500	10700	11600	13000	13800	14600	14400	15800	15800*	15800*
0132	Hot Springs Rd, .1 mi N of US-395 in front of 400 Hotsprings Rd.									
HRLY 02	7080	6850	6760	6900	7100	7050	6500	6800	6000	7350
0133	SR-512 (Kings Canyon Rd), .2 mi W of SR-516 (Ormsby Bl).									
HRLY 02	640	700	960	1250	1200	1200	1300	1450	1450	1650
0134	N Ormsby Bl, .1 mi S of Combs Canyon Rd.									
HRLY 02		2070	3935	2350	2550	2250	2150	2500	2400	2400
0139	SR-531 (College Pk), 250' E of Imperial Wy.									
HRLY 02		6380	9135	11000	12300	13100	14100	14300	14000	16400
0140	SR-529 (Carson St), .1 mi N of Nye Ln.									
HRLY 02	27500	27800	29300	29900	34200	36200	34500	34500	33000	34000
0141	SR-529 (Carson St), 250' N of Broadleaf Ln.									
HRLY 02	28000	28400	29930	29600	31100	33100	32100	32500	31000	32500

* = DATA ADJUSTED OR ESTIMATED

CARSON CITY COUNTY

TABLE 3 - ANNUAL AVERAGE DAILY TRAFFIC AT PORTABLE TRAFFIC COUNT STATIONS -

STATION	1993	1994	1995	1996	1997	1998	1999	2000	2001	2002
0142	SR-705 (Clear Creek Rd), .25 mi W of US-395.									
HRLY 02	370	340	470	470	645	540	540	540*	5900	6800
0143	SR-705 (Clear Creek Rd), .25 mi W of Industrial Rd.									
HRLY 02	235	215	215	215	325	260	250	220	280*	280*
0148	SR-529 (Carson St), .1 mi N of Koontz Ln.									
HRLY 02	34300	36165	38470	40200	41500	42600	41700	43500	43500*	43500*
0149	Saliman Rd, 165' S of Robinson St.									
HRLY 03	10350	11000	11450	10900	10400	10400	10200	10000	10000	11700
0151	Lompa Ln, 250' N of Long St.									
HRLY 03	6715	6800	6445	6300	6600	7450	6700	8100*	8300	8700
0153	Lompa Ln, .2 mi S of SR-531 (College Pk).									
HRLY 03	3910	3960	4115	4900	5300	5300	5300	5500	5100	5150
0157	Mountain St, 75' S of Caroline St.									
HRLY 02	2755	2775	2850	2700	2500	2600	2350	2500	2700	2500
0158	Silver Sage Dr, 50' N of Roland Av.									
HRLY 02	1715	1620	1800	1950	1700	1950	1900	1700	2000	2300
0160	Airport Rd, 200' S of US-50.									
HRLY 03	7600	7225	7130	7500	7600	7700	7500	6750	7100	7250
0161	Airport Rd, 400' S of Woodside Dr.									
HRLY 03	4345	3500	3400	4300	4950	4500*	4600	4250	4250	4600
0162	Clearview Dr, 100' W of Edmonds Dr.									
HRLY 02	2375	2550	2270	2400	3400	3400	3550	3700	3700	3450
0166	Nye Ln, btwn Imperial Way & Northgate Ln.									
HRLY 03	1485	1575	1485	1400	1400	1450	1500	1600	1600	1750

* = DATA ADJUSTED OR ESTIMATED

CARSON CITY COUNTY

TABLE 3 - ANNUAL AVERAGE DAILY TRAFFIC AT PORTABLE TRAFFIC COUNT STATIONS -

STATION	1993	1994	1995	1996	1997	1998	1999	2000	2001	2002
0169 Graves Ln, 110' S of Sherman Ln.										
HRLY 02								7800	7700	8350
0170 Sherman Ln, 200' E of Dori Wy.										
HRLY 03	1455	1530	1485	1350	1680	1500	1500	1350	1100	1500
0171 Ash Canyon Rd, 270' E of Longview Wy.										
HRLY 02							1000	1150	1300	1400
0172 US-50, .2 mi W of Airport Rd.										
HRLY 02		25300	25790	26000	26400	26700	26400	25600	25000	26200
0173 Graves Ln, 150' S of Gordon St.										
HRLY 03				10800	10700	10600	11000	13300	13000	14100
0174 SR-531 (College Pk), 310' E of Emerson Dr.										
HRLY 02			6125	7800	8650	9800	9900	11200	11200	11400
0175 Saliman Rd, 300' N of Little Ln for S/B & 320' N for N/B.										
HRLY 03			9530	9350	8850	8950	8500	9000	10000	10500
0176 Roop St, .4 mi S of Hot Springs Rd.										
HRLY 02			8875	9450	8300	8800	9050	9500	9300	11600
0177 Goni Rd, .1 mi N of Hot Springs Rd.										
HRLY 03			6200	6300	6500	7750	7750	6800	6900	6850
0178 Arrowhead Dr, .2 miles W of Northgate Ln.										
HRLY 03			1840	2700	2950	2800	2800	2700	2700*	1800*
0179 Arrowhead Dr, .1 mi E of Convair Dr.										
HRLY 03			3500	4250	4400	4200	4200	4400	4400	4550
0182 SR-531 (College Pk), 200' W of Research Wy.										
HRLY 02			9700	9650	11900	15500	15200	16300	15000	17600

* = DATA ADJUSTED OR ESTIMATED

CARSON CITY COUNTY

TABLE 3 - ANNUAL AVERAGE DAILY TRAFFIC AT PORTABLE TRAFFIC COUNT STATIONS -

STATION	1993	1994	1995	1996	1997	1998	1999	2000	2001	2002
0183 HRLY 03	Hot Springs Rd, 200' S of College Pk.					8250	7150	10700	10700	7150
0184 HRLY 03	Roop St, .1 mi S of College Pk.						2800	6500	6200	8450

* = DATA ADJUSTED OR ESTIMATED

*01

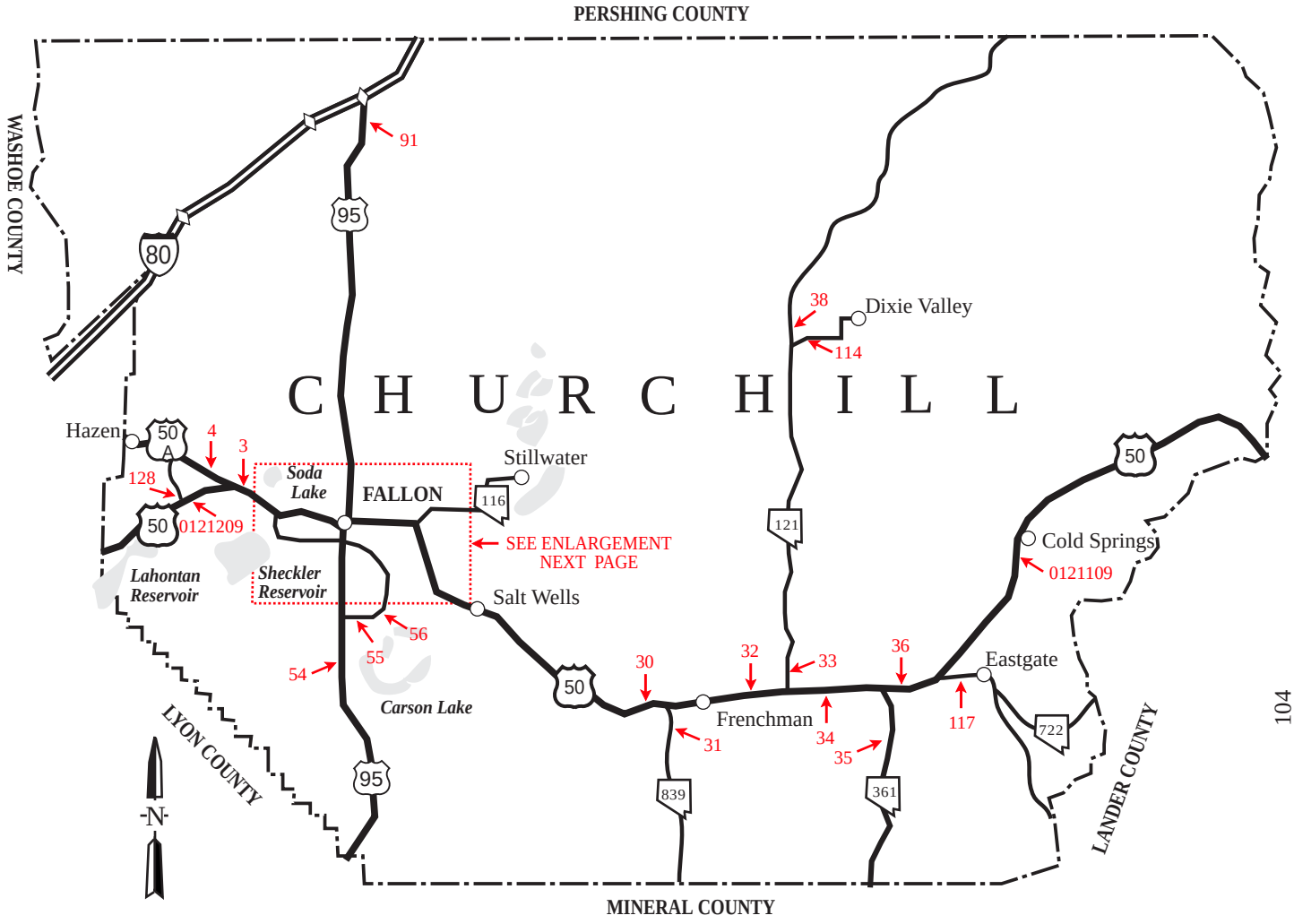

NIGHTINGALE 65

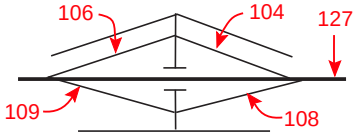

JESSUP 78

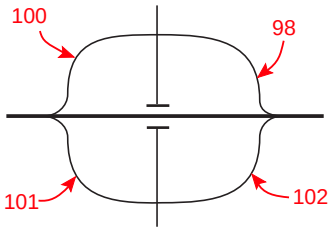

U.S. 95 83

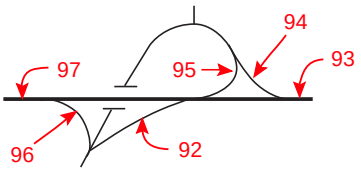

*01

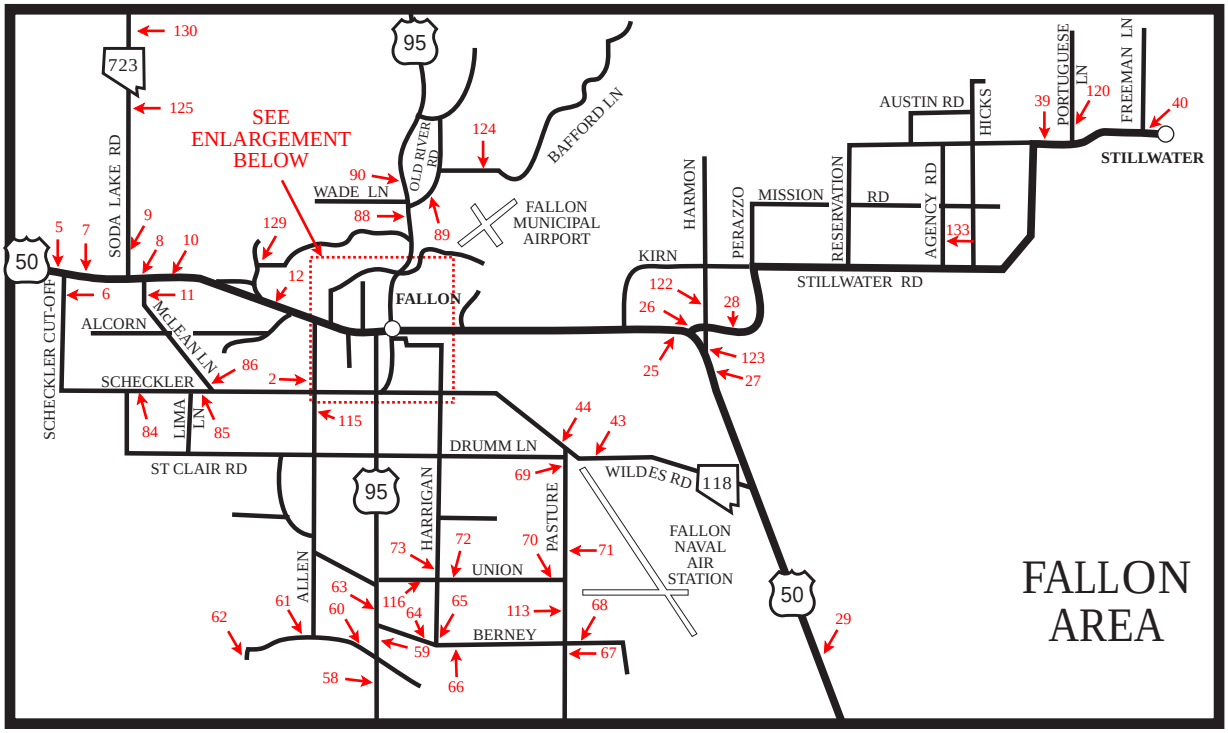
FALLON AREA
SEE ENLARGEMENT BELOW
FALLON
FALLON MUNICIPAL AIRPORT
FALLON NAVAL AIR STATION
STILLWATER
STILLWATER RD
AUSTIN RD
HICKS
AGENCY RD
RESERVATION RD
MISSION
PERAZZO
HARMON
KIRN
PORTUGUESE LN
FREEMAN LN
BAFFORD LN
OLD RIVER RD
WADE LN
SODA LAKE RD
SCHECKLER CUT-OFF
ALCORN
MCLEAN LN
SCHECKLER
LIMA LN
ST CLAIR RD
DRUMM LN
WILDES RD
HARRIGAN
PASTURE
UNION
BERNEY
ALLEN
50
95
118
723

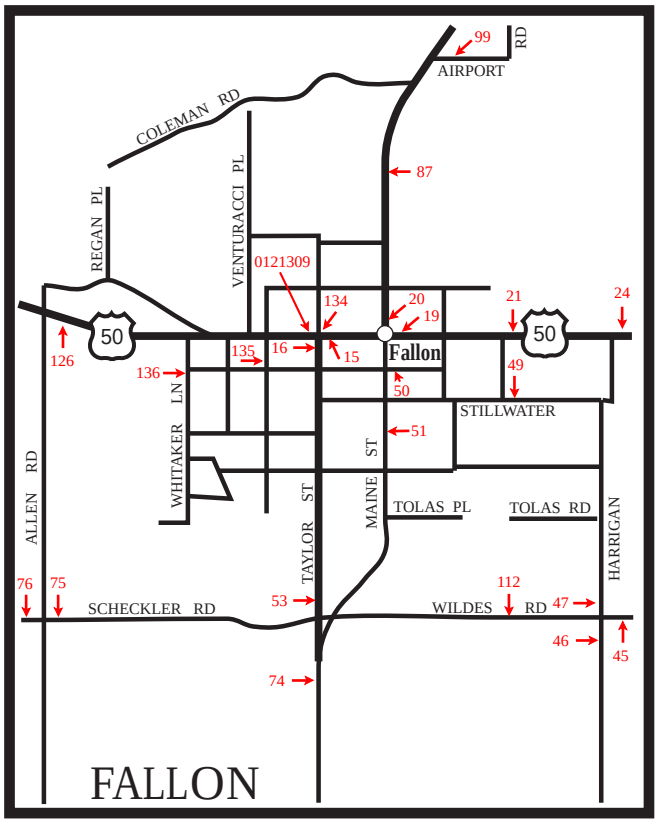
FALLON
AIRPORT RD
COLEMAN RD
REGAN PL
VENTURACCI PL
WHITAKER LN
ALLEN RD
TAYLOR ST
MAINE ST
TOLAS PL
TOLAS RD
HARRIGAN
STILLWATER
SCHECKLER RD
WILDES RD
Fallon
50

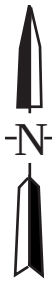
N

CHURCHILL COUNTY

TABLE 3 - ANNUAL AVERAGE DAILY TRAFFIC AT PORTABLE TRAFFIC COUNT STATIONS -

STATION	1993	1994	1995	1996	1997	1998	1999	2000	2001	2002
0002	Allen Rd, .1 mi N of Sheckler Rd.									
HRLY 02							4050	4000	3900	3900
0003	US-50, .4 mi E of the jct of US-50 & US-50A.									
HRLY 02	6150	6630	7100	7650	8300	8500	8900	8700	8900	9950
0004	US-50A, .5 mi W of the jct of US-50.									
HRLY 01	4420	5800	6200	6000	6100	6250	6800	6600	6400*	7100*
0005	US-50, .2 mi W of SR-117 (Sheckler Cutoff Rd).									
HRLY 02	6750	7600	7840	8700	9400	10200	10500	10200	9800	10800
0006	SR-117 (Sheckler Cutoff Rd), .1 mi S of US-50.									
HRLY 02	1250	1500	1640	1700	1800	2050	2000	1800	1800	2100
0007	US-50, .1 mi E of SR-117 (Sheckler Cutoff Rd).									
HRLY 02	7200	8185	8630	9400	10000	11200	11100	10800	11000	11500
0008	US-50, 300' W of SR-715 (McLean Ln).									
HRLY 02	8900	8775	10280	11700	12900	14300	13800	13900	13000	14000
0009	SR-723 (Soda Lake Rd), .1 mi N of US-50.									
HRLY 02	1320	1550	1565	1700	2000	2050	2300	2150	2100	2200
0010	US-50, 100' E of SR-715 (McLean Ln).									
HRLY 02	9300	10600	10675	11300	12400	13300	13000	14000	14000*	14700*
0011	SR-715 (McLean Ln), 301' S of US-50.									
HRLY 02	1410	1600	1865	2000	2300	2500	2550	2350	2200	2250
0012	US-50, .1 mi E of Gummow Rd.									
HRLY 02	11600	13800	14200	14200	15900	17300	16900	17000	16000	17400
0015	US-50 (Williams Av), 250' E of US-95 (Taylor St).									
HRLY 02	13500	14300	15000	15700	16100	15100	14800	16600	14000	15000

* = DATA ADJUSTED OR ESTIMATED

CHURCHILL COUNTY

TABLE 3 - ANNUAL AVERAGE DAILY TRAFFIC AT PORTABLE TRAFFIC COUNT STATIONS -

STATION	1993	1994	1995	1996	1997	1998	1999	2000	2001	2002
0016	US-95 (S Taylor St), 150' S of US-50 (Williams Av).									
HRLY 02	9000	10100	10400	11200	11100	10700	10750	11500	12000*	12000*
0019	US-50 (Williams Av), 300' E of Maine St.									
HRLY 01	9000	8650	9100	9200	10500	9650	10300	10300	11000	11000
0020	US-95 (Maine St), 237' N of US-50 (Williams Av)									
HRLY 02	7700	7275	8780	8600	7250*	7600*	7800	7700	7200	7350
0021	US-50 (Williams Av), 150' W of Sherman St.									
HRLY 02	6000	6000	6565	6600	7900	7900	8400	8400*	8100	8250
0024	US-50, .1 mi E of Dolf Ln.									
HRLY 02	5600	5170	5520	5400	6200	5900	6300	6300*	5700	5950
0025	US-50, .3 mi W of SR-116 (Stillwater Rd).									
HRLY 02	2330	2900	3030	3150	3150	3100	3300	3600	3400	2950
0026	SR-116 (Stillwater Rd), 150' W of Harmon Rd.									
HRLY 02	1080	1240	1360	1500	1525	1500	1450	1550	1400	1350
0027	US-50, 2.6 mi E of Harmon Rd.									
HRLY 02	1210	1290	1075	1200	1200	1200	1300	1050	970	1350
0028	SR-116 (Stillwater Rd), .2 mi E of Harmon Rd.									
HRLY 02	1270	1450	1590	1800	1800	1700	1700	1700	1600	1550
0029	US-50, 1.5 mi E of Macari Ln.									
HRLY 02	1460	1470	1275	1120	1150	1150	1400	1200	1000	1300
0030	US-50, .2 mi W of SR-839 to Nevada Scheelite Mine.									
HRLY 02	1340	1350	1310	1400	1450	1350	1100	1300	1200	1050
0031	SR-839 (Scheelite Mine Rd), .6 mi S of US-50.									
HRLY 02	160	150	160	170	180	150	170	160	180	200

* = DATA ADJUSTED OR ESTIMATED

CHURCHILL COUNTY

TABLE 3 - ANNUAL AVERAGE DAILY TRAFFIC AT PORTABLE TRAFFIC COUNT STATIONS -

STATION	1993	1994	1995	1996	1997	1998	1999	2000	2001	2002
0032	US-50, .1 mi W of SR-121 (Dixie Valley Rd).									
HRLY 02	970	980	950	1050	1100	1000	850	850	810	870
0033	SR-121 (Dixie Valley Rd), .2 mi N of US-50 mp at SR-121/CH-2									
HRLY 02	40	60	40	40	45	50	70	50	40	50
0034	US-50, 4.1 mi W of SR-361 to Gabbs.									
HRLY 02	910	920	910	980	1030	950	800	800	800	840
0035	SR-361 (Gabbs Valley Rd), .1 mi S of US-50.									
HRLY 02	270	165	230	220	230	240	265	220	180	320
0036	US-50, .1 mi E of SR-361 to Gabbs.									
HRLY 02	710	720	765	750	790	730	740	680	630	770
0038	Dixie Valley Rd, .2 mi N of Settlement Rd.									
HRLY 02			25	10	10	10	15	20	10	10
0039	SR-116 (Stillwater Rd), .2 mi W of Portugese Ln.									
HRLY 02	200	220	235	280	290	290	350	350*	200	250
0040	SR-116 (Stillwater Rd), 300' E of Freeman Ln to Millen.									
HRLY 02	100	115	110	120	125	125	210	110	100	110
0043	Wildes Rd, .1 mi E of Pasture Rd.									
HRLY 99	350	380	390	435	425	430	580	450	380*	380*
0044	SR-118 (Wildes Rd), .5 mi W of SR-120 (Pasture Rd).									
HRLY 02	3670	3740	4035	4300	4150	4150	5050	4650	3900	4200
0045	SR-118 (Wildes Rd), .1 mi E of Harrigan Rd.									
HRLY 02	3270	3360	3605	3600	3400	3200	3900	3950	3200	3650
0046	SR-115 (Harrigan Rd), 90' S of SR-118 (Wildes Rd).									
HRLY 02	1420	1810	1760	1800	1800	1750	1700	1700	1700	1600

* = DATA ADJUSTED OR ESTIMATED

CHURCHILL COUNTY

TABLE 3 - ANNUAL AVERAGE DAILY TRAFFIC AT PORTABLE TRAFFIC COUNT STATIONS -

STATION	1993	1994	1995	1996	1997	1998	1999	2000	2001	2002
0047	Harrigan Rd, .1 mi N of SR-118 (Wildes Rd).									
HRLY 01	2210	2485	2530	2500	2400	2050	2200	2300	2100*	2100*
0049	Stillwater Av, 75' E of Sherman St.									
HRLY 02							2550	2550	2200	2350
0050	Center St, 379' E of Maine St.									
HRLY 02									1100	1200
0051	Maine St, 165' S of Stillwater Av.									
HRLY 01									3900	3950
0053	US-95 (Taylor St), .2 mi N of SR-117 (Scheckler Ln).									
HRLY 02	6520	7500	7500	7600	8300	8250	8300	8050	8050	7950
0054	US-95, .2 mi S of Pasture Rd.									
HRLY 02	1950	1950	1845	1600	2250	2100	2350	2350*	2350	2350
0055	Pasture Rd, .1 mi E of US-95.									
HRLY 99	80	100	130	130	130	130	190	120	150*	150*
0056	Pasture Rd, .2 mi E of the rd to the Greenhead Hunting Club.									
HRLY 02	60	70	90	90	90	90	100	90	100	80
0058	US-95, .1 mi S of SR-718 (Lone Tree Rd).									
HRLY 02	2120	2290	2105	2200	2600	2400	2500	2300	2400	2650
0059	US-95, .1 mi N of SR-718 (Lone Tree Rd).									
HRLY 02	2630	2620	2250	2400	3700	3850	4000	4300	4300*	4300*
0060	SR-718 (Lone Tree Rd), 300' W of US-95.									
HRLY 02	490	460	485	475	475	475	490	500	500*	500*
0061	SR-718 (Lone Tree Rd), 300' W of Allen Rd.									
HRLY 02	580	560	580	555	555	555	640	650	650	610

* = DATA ADJUSTED OR ESTIMATED

CHURCHILL COUNTY

TABLE 3 - ANNUAL AVERAGE DAILY TRAFFIC AT PORTABLE TRAFFIC COUNT STATIONS -

STATION	1993	1994	1995	1996	1997	1998	1999	2000	2001	2002
0062	SR-718 (Curry Rd), 300' N of the R.O.Wise Ranch Rd.									
HRLY 02	110	170	190	170	170	170	250	240	210	250
0063	US-95, .3 mi N of SR-119 (Berney Rd).									
HRLY 02	3000	3170	3675	3800	4100	4250	4500	4600	4600	4300
0064	SR-119 (Berney Rd), .2 mi W of SR-115 (Harrigan Rd).									
HRLY 02	540	520	660	620	760	630	660	650	600	690
0065	SR-115 (Harrigan Rd), .1 mi N of SR-119 (Berney Rd).									
HRLY 00	200	190	230	215	230	200	230	210	210*	210*
0066	SR-119 (Berney Rd), .1 mi E of SR-115 (Harrigan Rd).									
HRLY 02	640	620	760	710	820	720	750	750	670	780
0067	Pasture Rd, .1 mi S of SR-119 (Berney Rd).									
HRLY 02	190	225	270	280	290	290	280	270	270	260
0068	Berney Rd, .1 mi E of Pasture Rd.									
HRLY 02	470	450	355	680	730	520	590	550	550	690
0069	SR-120 (Pasture Rd), .2 mi S of SR-118 (Wildes Rd).									
HRLY 02	3650	3800	4170	4250	4100	4000	4000	4000*	4000	4200
0070	SR-720 (Union Ln), .1 mi W of SR-120 (Pasture Rd).									
HRLY 02	510	550	795	785	820	940	830	800	730	650
0071	SR-120 (Pasture Rd), .1 mi N of SR-720 (Union Ln).									
HRLY 02			715	750	950	1100	900	930	800	1050
0072	SR-720 (Union Ln), .1 mi E of SR-115 (Harrigan Rd).									
HRLY 02	900	1070	1275	1200	1200	1350	1270	1250	1100*	1100*
0073	SR-115 (Harrigan Rd), 200' N of SR-720 (Union Ln).									
HRLY 02	560	665	635	625	680	600	600	600	560	470

* = DATA ADJUSTED OR ESTIMATED

CHURCHILL COUNTY

TABLE 3 - ANNUAL AVERAGE DAILY TRAFFIC AT PORTABLE TRAFFIC COUNT STATIONS -

STATION	1993	1994	1995	1996	1997	1998	1999	2000	2001	2002
0074	US-95, .3 mi S of SR-117 (Sheckler Ln).									
HRLY 02	5110	5550	5175	5250	5900	5600	6000	5700	5600	5700
0075	SR-117 (Sheckler Rd), 480' E of Allen Rd.									
HRLY 02	3160	3290	3805	3750	4000	4500	4800	4800	4000	3850
0076	SR-117 (Sheckler Rd), 210' W of Allen Rd.									
HRLY 02	1840	2115	2370	2575	2700	3250	3250	3300	2800	2800
0084	SR-117 (Sheckler Rd), .2 mi E of St Clair Rd.									
HRLY 02	980	1015	1190	1200	1200	1300	1350	1200	1200	1300
0085	SR-117 (Sheckler Rd), .2 mi W of SR-715 (McLean Ln).									
HRLY 02	1300	1430	1560	1700	1650	1750	2100	1600	1700	1800
0086	SR-715 (McLean Ln), 739' N of SR-117 (Sheckler Rd).									
HRLY 02	950	1135	1380	1450	1700	1850	2100	2000	1700	1800
0087	US-95, .7 mi N of US-50 (Williams Av).									
HRLY 02	4400	4650	4955	5400	5500	5600	5750	5300	5300	5500
0088	US-95, 100' S of SR-726 (Old River Rd).									
HRLY 01	2380	2250	2380	2200	2200	2300	2250	2450	2400*	2400*
0089	SR-726 (Old River Rd), .2 mi E of US-95.									
HRLY 02	525	615	700	695	695	650	725	650	610	630
0090	US-95, .6 mi N of SR-726 (Old River Rd).									
HRLY 02	1600	1560	1410	1400	1400	1450	1400	1650	1400	1500
0091	US-95, Lovelock Cuttoff (Ocala) .2 mi S of the E/B ramps of IR-80.									
HRLY 02	600	660	685	720	670	790	830	920	870	780
0092	IR-80, E/B on-ramp of the US-95 Intch .1 mi E of US-95.									
HRLY 02	710	670	760	600	615	620	800	650	570	640

* = DATA ADJUSTED OR ESTIMATED

CHURCHILL COUNTY

TABLE 3 - ANNUAL AVERAGE DAILY TRAFFIC AT PORTABLE TRAFFIC COUNT STATIONS -

STATION	1993	1994	1995	1996	1997	1998	1999	2000	2001	2002
0093	IR-80, 1.5 mi E of US-95 Intch 'Exit 83'.									
HRLY 01	6690	6705	6805	6880	7115	7430	7735	7600	7650	8050
0094	IR-80, W/B off-ramp of the US-95 Intch 'Exit 83' .2 mi W of the W/B lanes of IR-80.									
HRLY 02	630	665	795	745	650	570	800	620	600	690
0095	IR-80, W/B on-ramp of the US-95 Intch 'Exit 83' 100' W of the W/B off-ramp.									
HRLY 02	380	325	500	205	310	520	350	250	260	330
0096	IR-80, E/B off-ramp of the US-95 Intch 'Exit 83' 100' E of the E/B lanes of IR-80.									
HRLY 02	460	380	550	230	320	400	250	220	210	310
0097	IR-80, .5 mi W of US-95 Intch 'Exit 83'.									
HRLY 02	6190	6075	6335	5875	6480	7160	6735	6740	6950*	7250*
0098	IR-80, W/B off-ramp of the Jessup Intch 'Exit 78' E of 'Exit 78' sign.									
HRLY 02	25	35	30	30	30	25	40	30	20	20
0099	Airport Rd, .15 mi E of US-95. (Fallon)									
HRLY 02							550	450	390	440
0100	IR-80, W/B on-ramp of the Jessup Intch 'Exit 78' 250' W of cross traffic rd.									
HRLY 02	50	50	40	35	35	50	40	30	30	40
0101	IR-80, E/B off-ramp of the Jessup Intch 'Exit 78' 200' W of cross traffic rd.									
HRLY 02	50	50	45	45	45	40	80	50	60	90
0102	IR-80, E/B on-ramp of the Jessup Intch 'Exit 78' 100' E of cross traffic rd.									
HRLY 02	25	35	30	40	40	50	70	50	50	70
0104	IR-80, W/B off-ramp of the Nightingale Intch 'Exit 65' .2 mi E of the cross traffic rd.									
HRLY 98	120	50	45	75	75	55	75	60	40*	40*
0106	IR-80, W/B on-ramp of the Nightingale Intch 'Exit 65' .2 miles W of the cross traffic rd.									
HRLY 99	280	165	205	165	160	195	200	150	100*	100*

* = DATA ADJUSTED OR ESTIMATED

CHURCHILL COUNTY

TABLE 3 - ANNUAL AVERAGE DAILY TRAFFIC AT PORTABLE TRAFFIC COUNT STATIONS -

STATION	1993	1994	1995	1996	1997	1998	1999	2000	2001	2002
0108	IR-80, E/B on-ramp of the Nightingale Intch 'Exit 65' .2 mi E of the cross traffic rd.									
HRLY 01	90	45	45	45	45	75	60	60	40*	40*
0109	IR-80, E/B off-ramp of the Nightingale Intch 'Exit 65' .2 miles W of cross traffic rd.									
HRLY 01	250	175	200	155	155	140	140	120	100*	100*
0112	SR-118 (Wildes Rd), .1 mi W of SR-115 (Harrigan Rd).									
HRLY 02		3225	3730	3500	3500	3550	4150	4150	3500	3750
0113	SR-120 (Pasture Rd), .3 mi N of SR-119 (Berney Rd).									
HRLY 02		260	430	440	460	450	440	400	380	430
0114	Settlement Road, in Dixie Valley .1 mi E of SR-121.									
HRLY 02									10	20
0115	Allen Rd., 341' S of Sheckler Rd.									
HRLY 02									2100	2200
0116	SR-720 (Union Ln), .2 mi W of SR-115 (Harrigan Rd).									
HRLY 02	730	745	1065	1000	1000	1150	1130	1200	1020*	1020*
0117	SR-722 (Carroll Summit Rd), 250' S of US-50.									
HRLY 02	30	30	30	30	30	30	35	35*	30*	30*
0120	Portuguese Ln, .5 mi N of SR-116 (Stillwater Rd).									
HRLY 02	40	40	40	50	50	50	50	30	40	40
0122	Harmon Rd, .1 mi N of SR-116 (Stillwater Rd).									
HRLY 01	260	240	280	330	300	300	410	420	420*	420*
0123	Harmon Rd, 100' S of SR-116 (Stillwater Rd).									
HRLY 02	440	455	455	540	600	530	560	510	460	510
0124	SR-726 (Bafford Ln), .5 mi E of SR-726 (Old River Rd).									
HRLY 02	270	335	425	425	420	390	480	370	350	350

* = DATA ADJUSTED OR ESTIMATED

CHURCHILL COUNTY

TABLE 3 - ANNUAL AVERAGE DAILY TRAFFIC AT PORTABLE TRAFFIC COUNT STATIONS -

STATION	1993	1994	1995	1996	1997	1998	1999	2000	2001	2002
0125	SR-723 (Soda Lake Rd), 250' S of Cox Rd.									
HRLY 01	750	850	855	855	920	890	1050	900	890*	890*
0126	US-50 (Williams Av), .1 mi E of Allen Rd.									
HRLY 01	16300	17900	19800	20200	21700	21000	20500	21600	22400*	20100*
0127	IR-80, 3 mi E of the Nightingale Intch 'Exit 65'.									
HRLY 01	6240	6105	6370	5885	6490	7175	6745	6800	6970*	7290*
0128	Bench Rd, 400' N of US-50.									
HRLY 02	110	90	120	165	170	170	175	175*	180	180
0129	Rice Rd, .2 mi E of Gummow Dr.									
HRLY 02	1060	1200	1290	1300	1350	1350	1250	1200	1200	1350
0130	Soda Lake Rd, 100' N of Edwards Ln.									
HRLY 97	440	480	520	520	570	540	630	630*	630*	630*
0132	Trinity Rest Area Rd, Road into Rest Area.									
HRLY 01					280	510	335	370	315*	315*
0133	Agency Rd, 100' N of SR-116 (Stillwater Rd).									
HRLY 02	360	435	400	335	340	340	340	360	330	350
0134	Taylor St, 340' N of US-50 in Fallon.									
HRLY 02							4700	4500	4500	3900
0135	Bailey St, 155' S of Center St in Fallon.									
HRLY 02							460	500	530	440
0136	Whitaker Ln, 59' N of Roberta Ct in Fallon.									
HRLY 02							3450	3250	3200	2900
0137	Trento Ln, 224' N of US-50 in Fallon at the RxR tracks.									
HRLY 02									1000	900

* = DATA ADJUSTED OR ESTIMATED

CHURCHILL COUNTY

TABLE 3 - ANNUAL AVERAGE DAILY TRAFFIC AT PORTABLE TRAFFIC COUNT STATIONS -

STATION	1993	1994	1995	1996	1997	1998	1999	2000	2001	2002
0138 HRLY 02	Lucas Rd, .4 mi N of US-50 in Fallon at the RxR tracks.								390	360
0139 HRLY 02	Roberson Ln, .55 mi N of US-50 in Fallon at the RxR tracks.								890	900
0140 HRLY 02	York Ln, 50' S of US-50.								0	1950
0141 HRLY 02	Gummow Dr, 197' N of US-50 W of Fallon at the RxR tracks.								2900	2800
0142 HRLY 02	Coleman Rd, 323' N of US-50 W of Fallon at the RxR tracks.								1300	1350
0143 HRLY 02	Regan Pl, 117' N of Auction Rd in Fallon at the RxR tracks.								360	300
0144 HRLY 02	Venturacci Ln, .25 mi N of US-50 in Fallon at the RxR tracks.								0	2200
3046 HRLY 02	Taylor St, .2 mi N of US-50 in Fallon at the RxR tracks.								3000	2700

* = DATA ADJUSTED OR ESTIMATED

*03

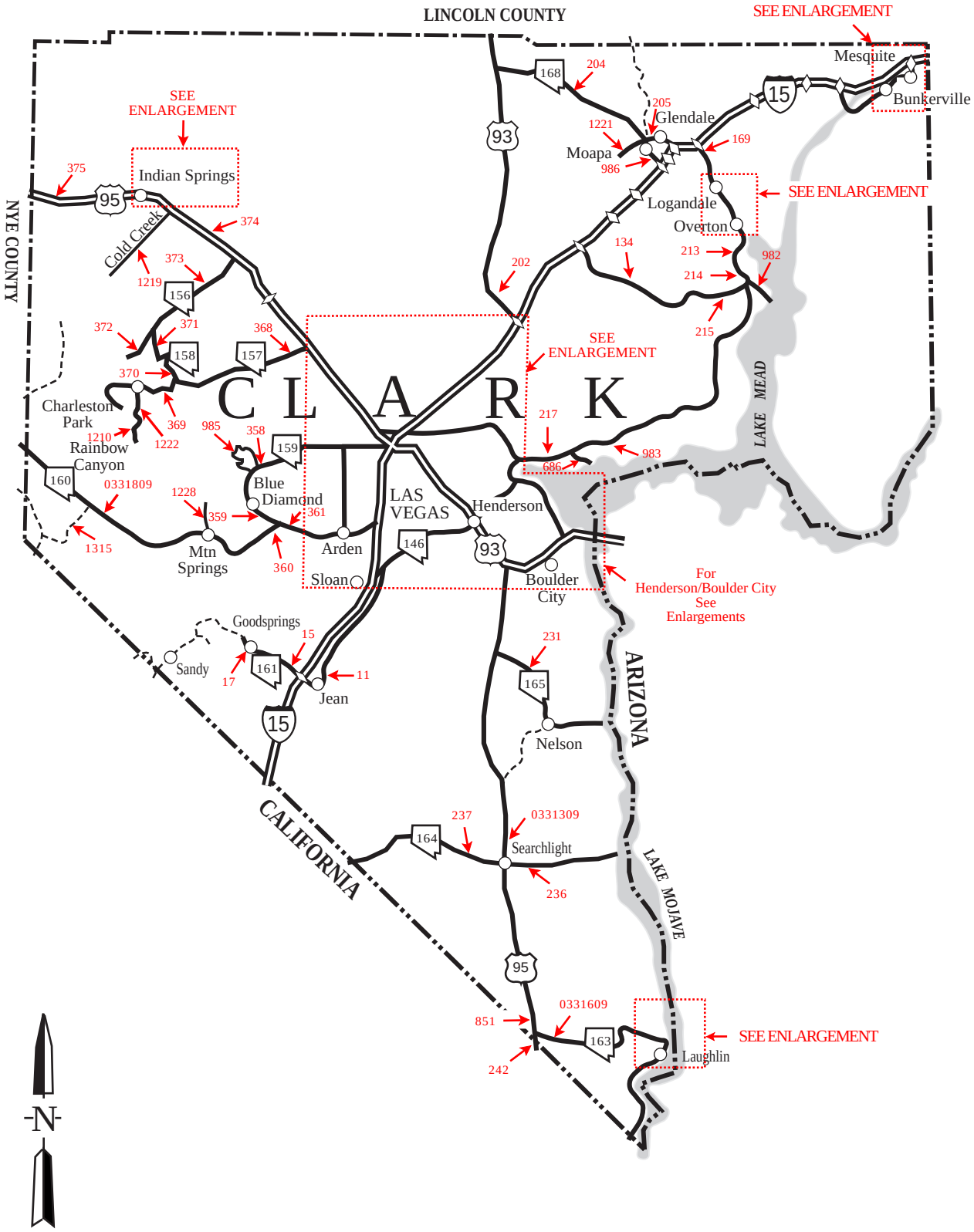
LINCOLN COUNTY
NYE COUNTY
CALIFORNIA
ARIZONA
C L A R K
SEE ENLARGEMENT
SEE ENLARGEMENT
SEE ENLARGEMENT
SEE ENLARGEMENT
SEE ENLARGEMENT
For Henderson/Boulder City See Enlargements
Indian Springs
Cold Creek
Charleston Park
Rainbow Canyon
Blue Diamond
Mtn Springs
Arden
Sloan
LAS VEGAS
Henderson
Boulder City
Goodsprings
Sandy
Jean
Nelson
Searchlight
Laughlin
Moapa
Glendale
Logandale
Overton
Mesquite
Bunkerville
LAKE MEAD
LAKE MOJAVE
N
375
95
374
373
1219
156
372
371
368
158
157
370
369
1210
1222
985
358
159
160
0331809
1228
359
361
1315
360
146
93
168
204
205
1221
986
169
15
134
213
214
982
202
215
217
686
983
231
165
161
17
15
11
237
164
0331309
236
95
851
0331609
163
242

*03

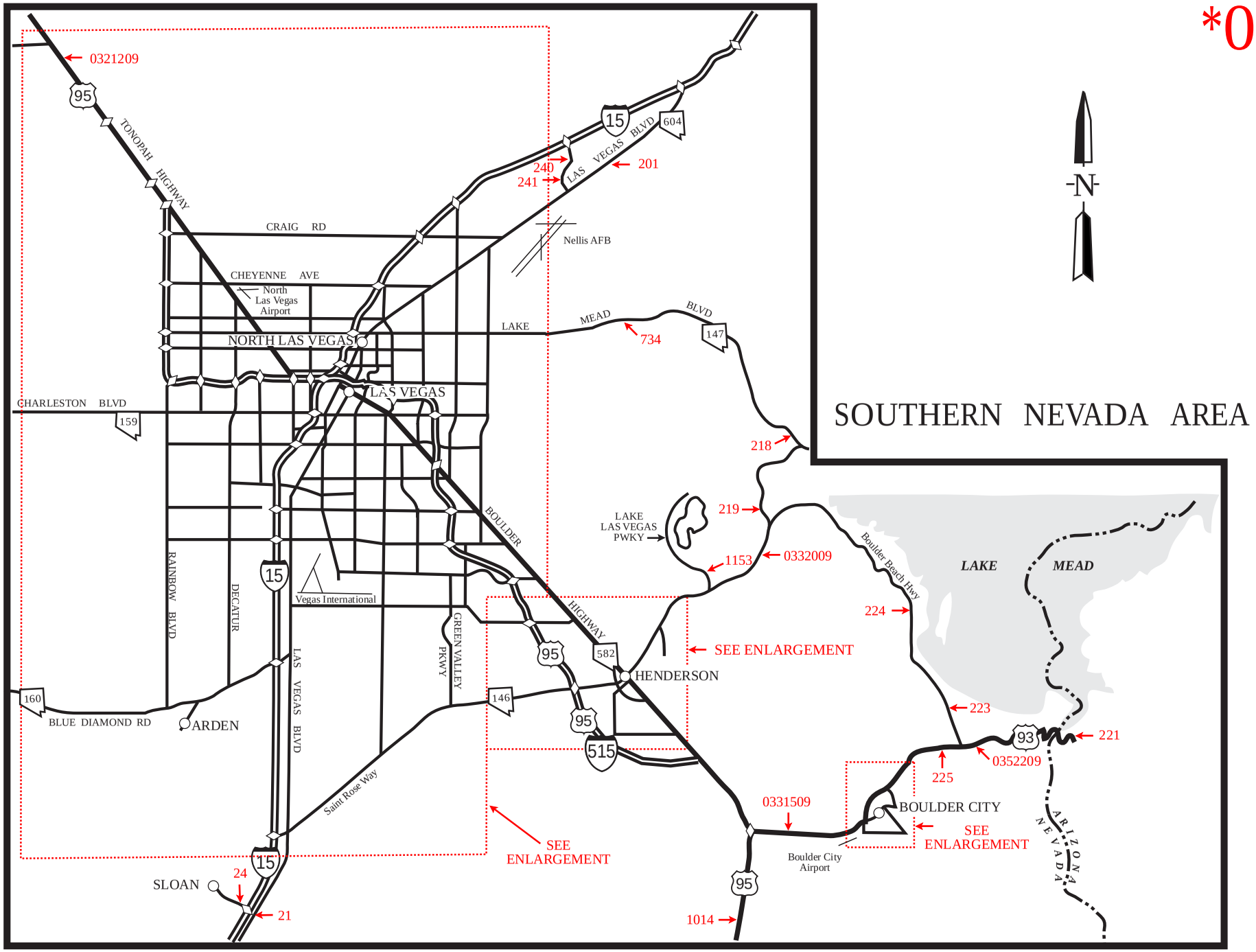
SOUTHERN NEVADA AREA
N
0321209
95
TONOPAH HIGHWAY
15
604
LAS VEGAS BLVD
240
241
201
CRAIG RD
Nellis AFB
CHEYENNE AVE
North Las Vegas Airport
NORTH LAS VEGAS
LAKE MEAD BLVD
734
147
LAS VEGAS
CHARLESTON BLVD
159
218
219
LAKE LAS VEGAS PWKY
1153
0332009
Boulder Beach Hwy
LAKE MEAD
BOULDER HIGHWAY
RAINBOW BLVD
DECATUR
Vegas International
GREEN VALLEY PKWY
LAS VEGAS BLVD
582
HENDERSON
SEE ENLARGEMENT
224
146
160
BLUE DIAMOND RD
ARDEN
515
223
93
221
0352209
225
Saint Rose Way
0331509
BOULDER CITY
SEE ENLARGEMENT
SEE ENLARGEMENT
Boulder City Airport
ARIZONA
NEVADA
SLOAN
24
21
1014

FEDERAL AID HIGHWAY SYSTEM OF

NEVADA

2002

PREPARED BY THE NEVADA DEPARTMENT OF TRANSPORTATION

Las Vegas Urbanized Area

*03

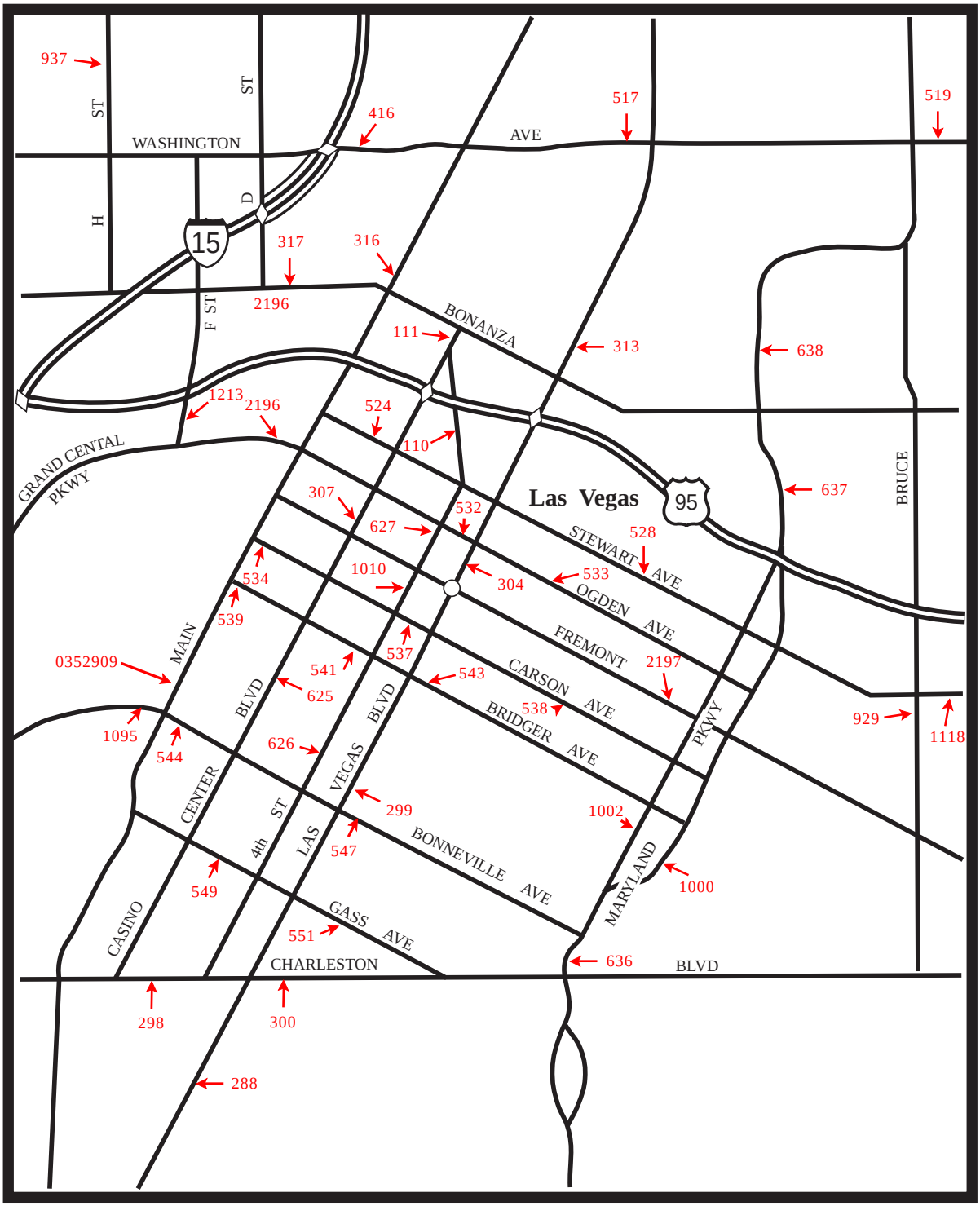

CENTRAL LAS VEGAS

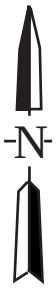

*03

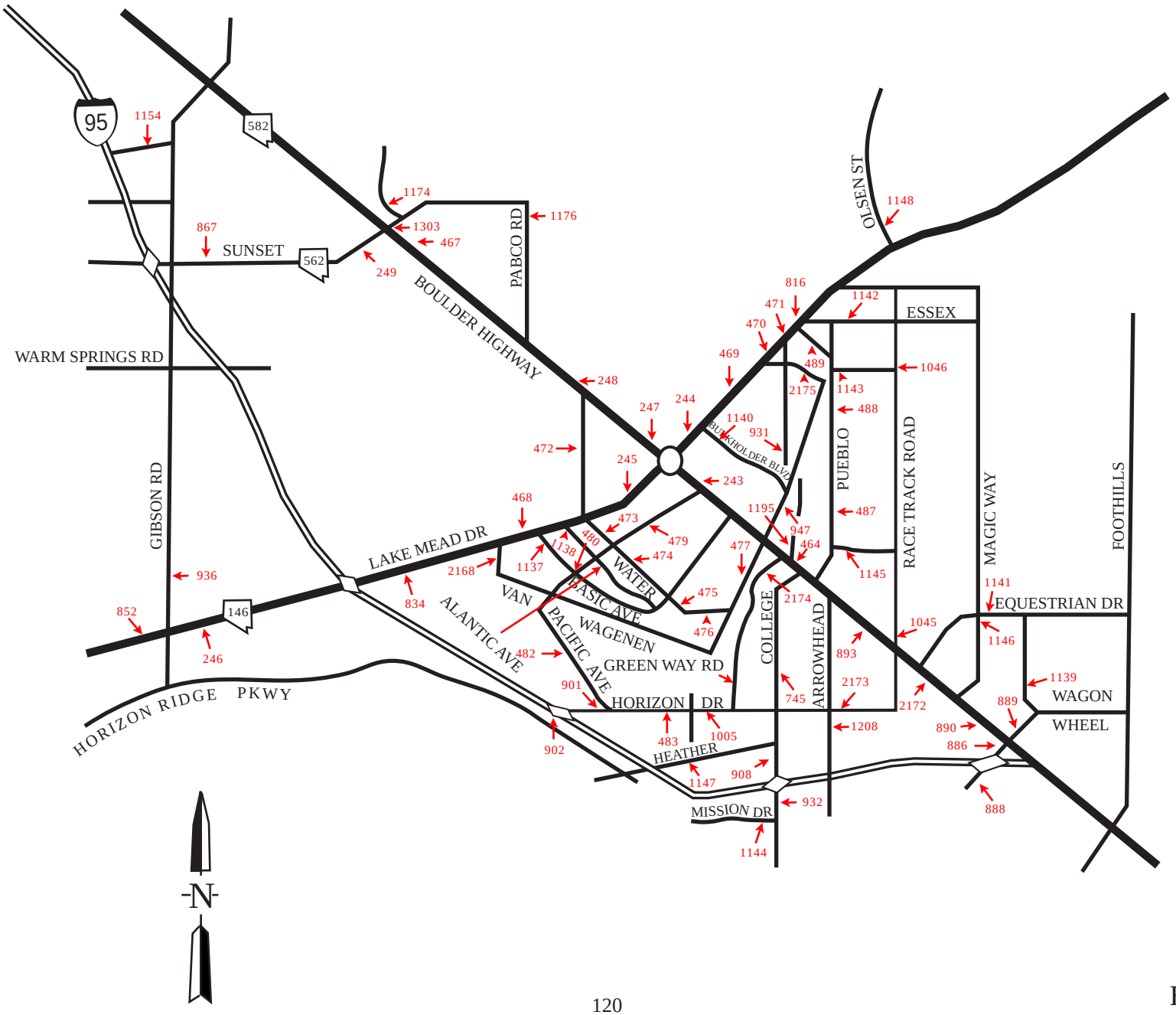

HENDERSON

*03

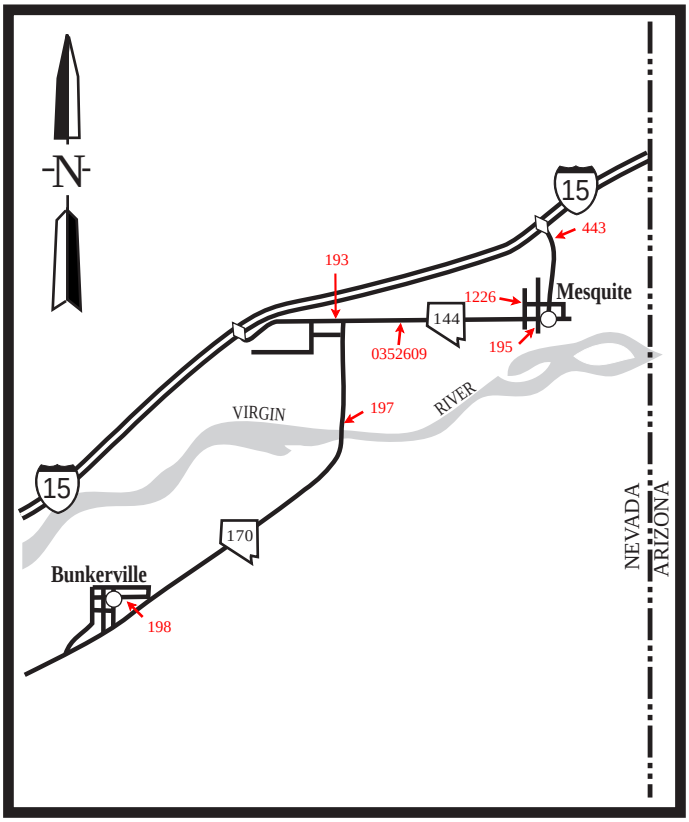

BUNKERVILLE - MESQUITE

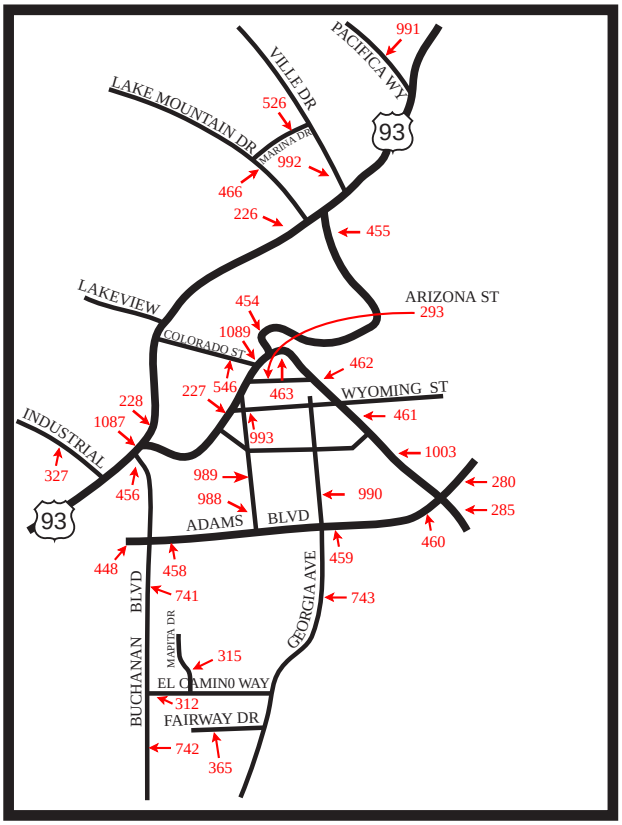

BOULDER CITY

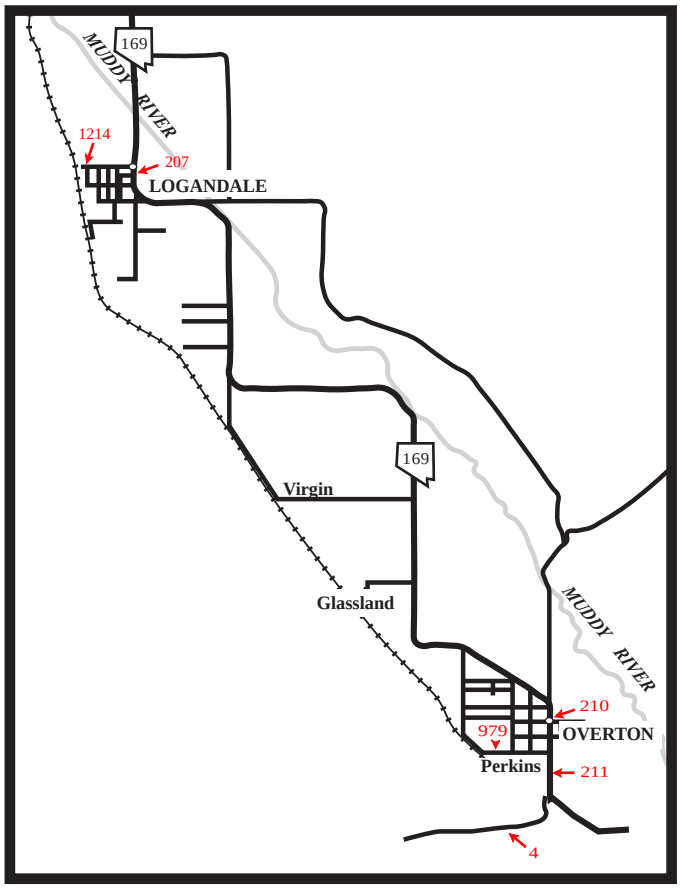

LOGANDALE - OVERTON

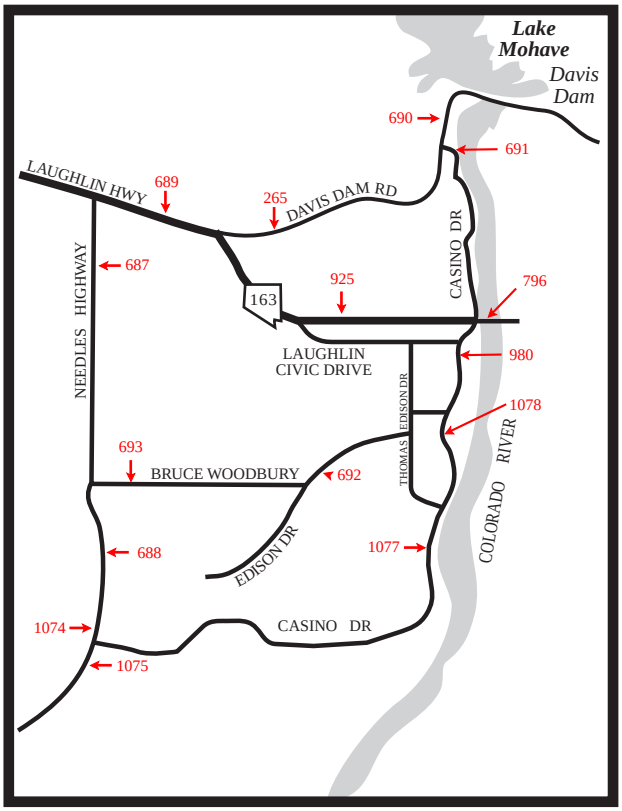

LAUGHLIN

*03

INDIAN SPRINGS

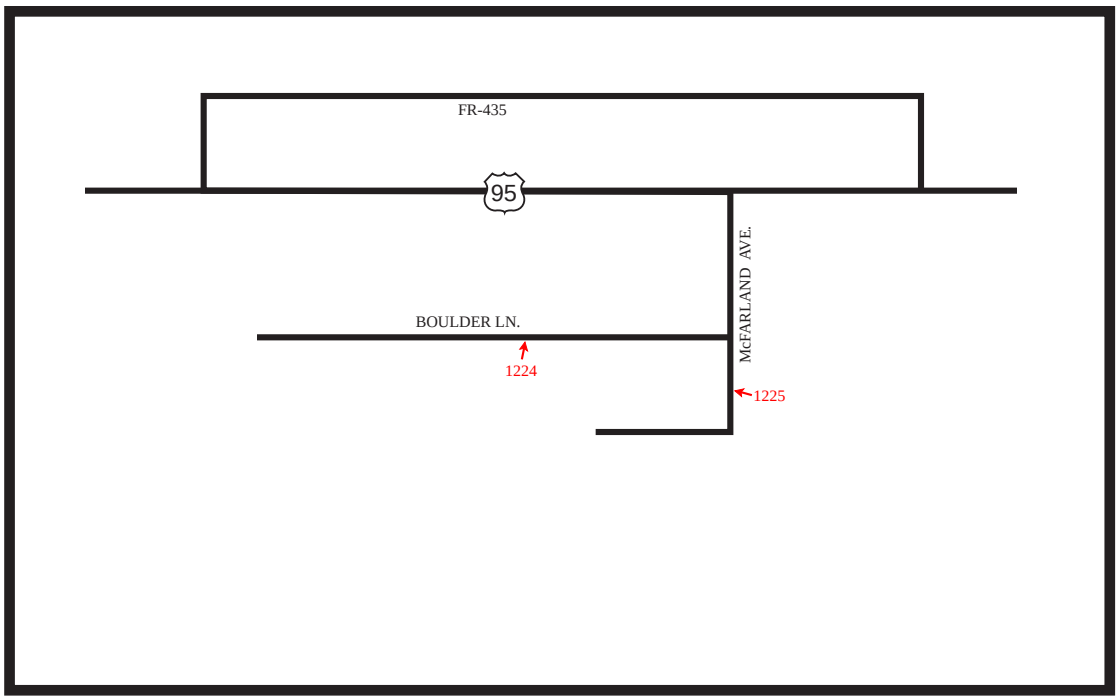

INTERSTATE 15 INTERCHANGES AND REST AREAS

PRIMM 1

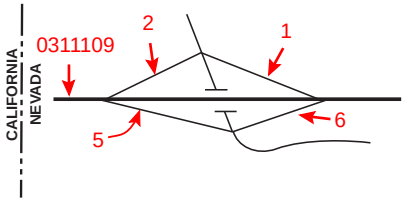

JEAN 12

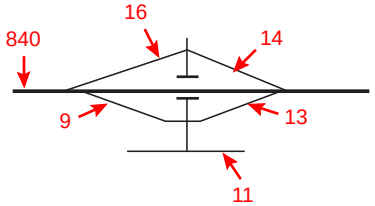

SLOAN 25

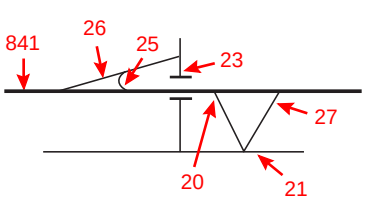

HENDERSON 27

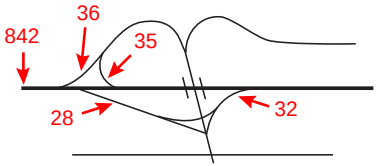

BLUE DIAMOND 33

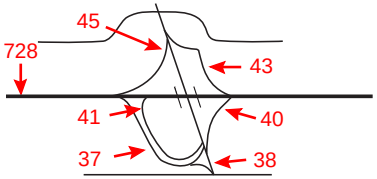

WARM SPRINGS OVERPASS

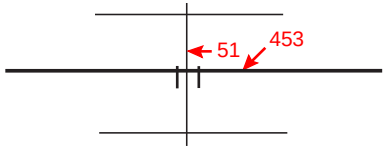

I-215 (Beltway) 34

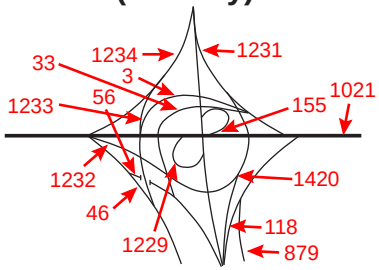

RUSSELL ROAD 36

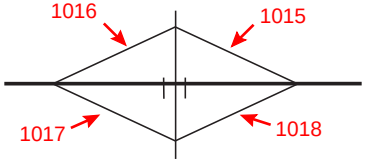

TROPICANA AVE 37

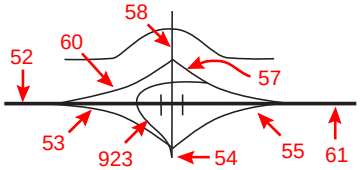

DUNES FLAMINGO RD 38

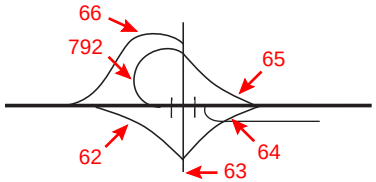

SPRING MOUNTAIN RD 39

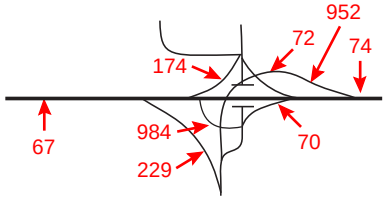

SAHARA AVE 40

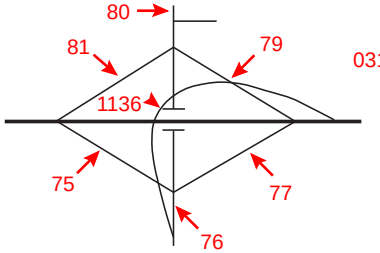

CHARLESTON BLVD 41

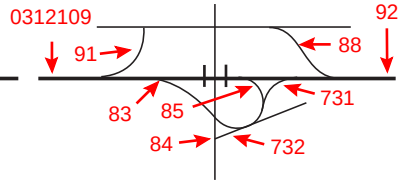

DOWNTOWN EXPRESSWAY 42

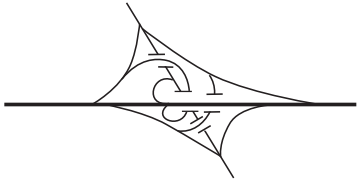

See Next Page

D & WASHINGTON 43-44

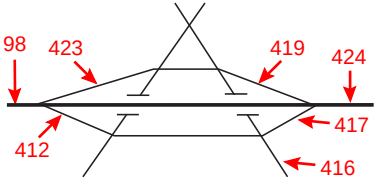

LAKE MEAD 45

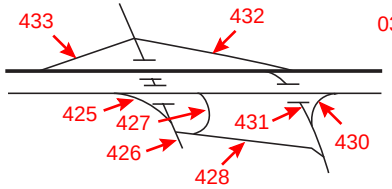

CHEYENNE AVE 46

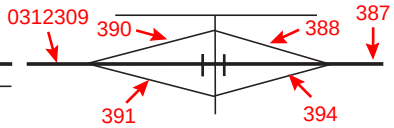

CRAIG RD 48

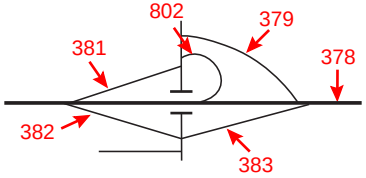

LAMB BLVD 50

DOWNTOWN EXPRESSWAY 42

INTERSTATE 15 INTERCHANGES AND REST AREAS

SPEEDWAY 54 HOLLYWOOD BLVD

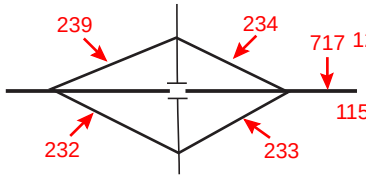

APEX 58

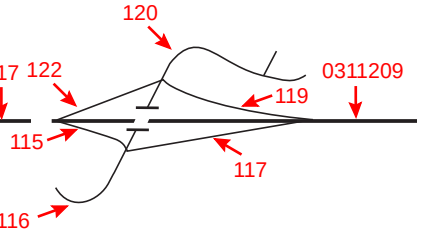

U.S. 93 64

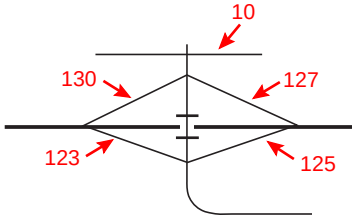

VALLEY OF FIRE 75

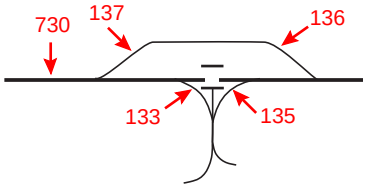

UTE 80

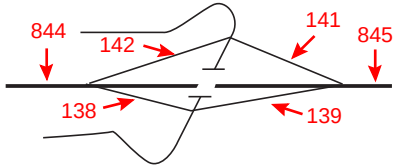

BYRON 84

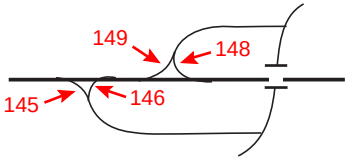

HIDDEN VALLEY 88

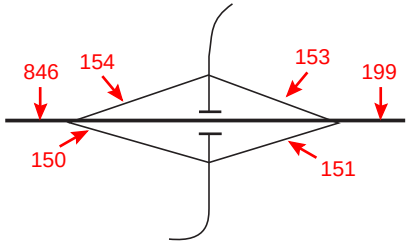

MOAPA 90

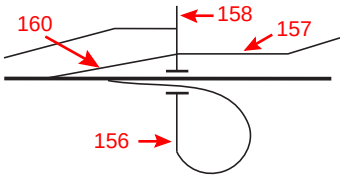

GLENDALE 91

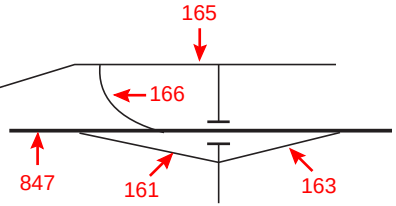

LOGANDALE OVERTON 93

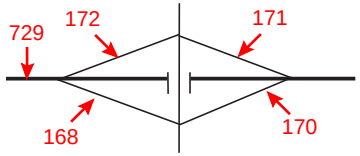

WEST MESA REST AREA

CARP-ELGIN 100

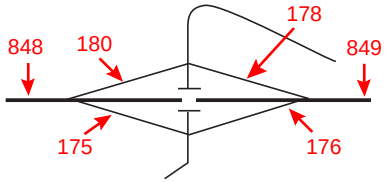

EAST MESA 109

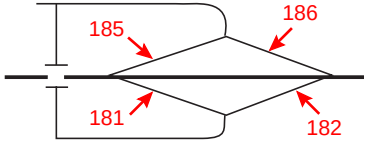

RIVERSIDE BUNKERVILLE 112

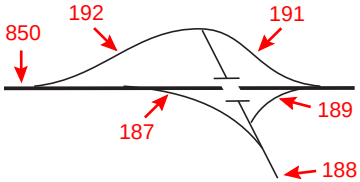

WEST MESQUITE 120

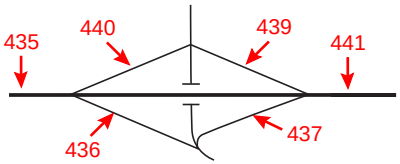

EAST MESQUITE 122

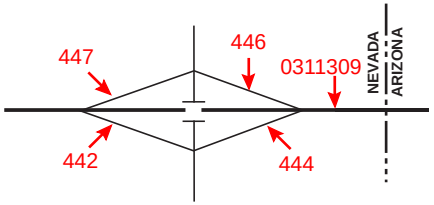

INTERSTATE 215 (BELTWAY)

I-215 (Beltway) 34

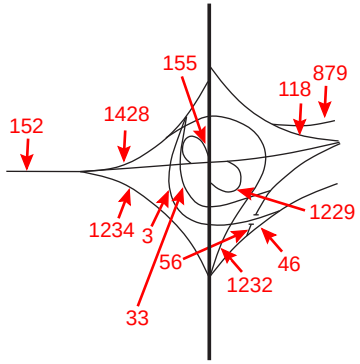

LAS VEGAS BLVD

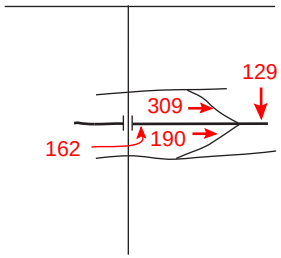

SUNSET RD./McCARRAN AIRPORT

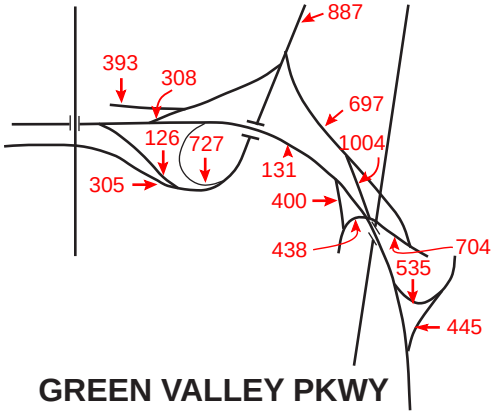

WINDMILL

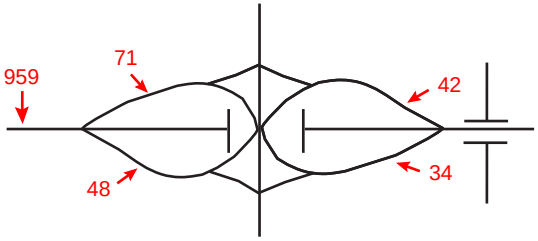

EASTERN

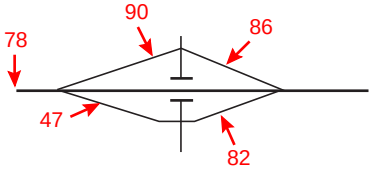

PECOS

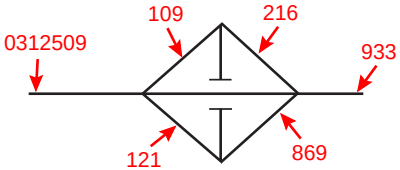

GREEN VALLEY PKWY

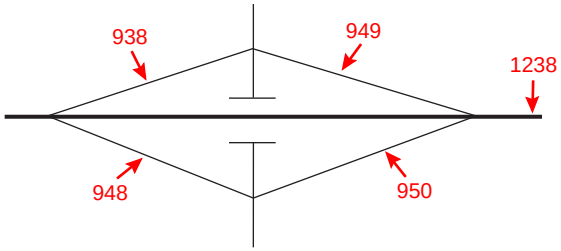

VALLEY VERDE DR

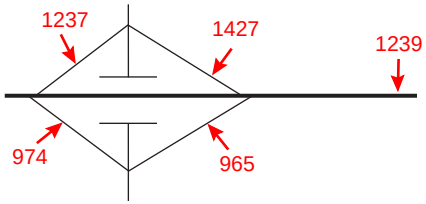

STEPHANIE ST

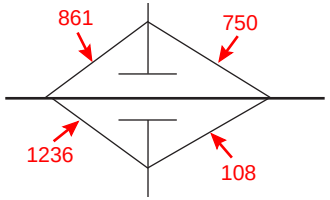

RAILROAD PASS 56

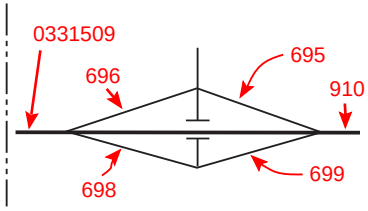

WAGON WHEEL 57

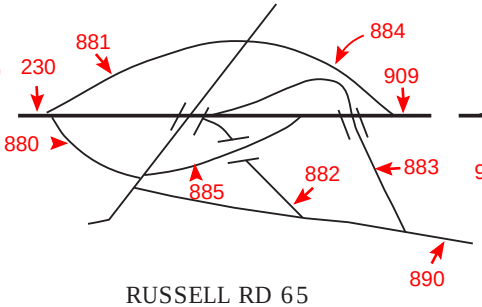

COLLEGE BLVD 58

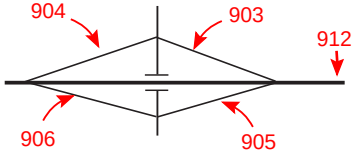

HORIZON DR 59

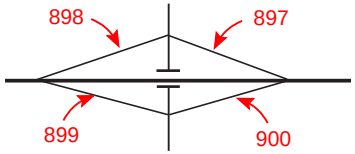

LAKE MEAD DR 61

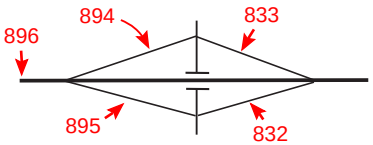

SUNSET RD 63

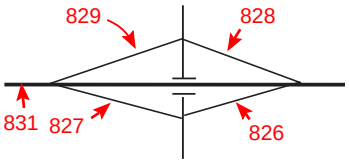

RUSSELL RD 65

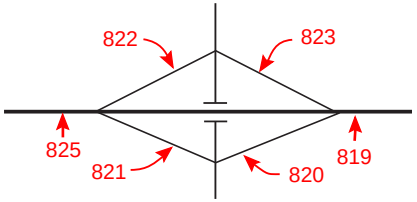

TROPICANA AVE 67

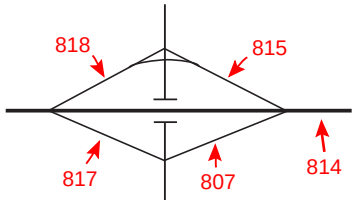

FLAMINGO ROAD 68

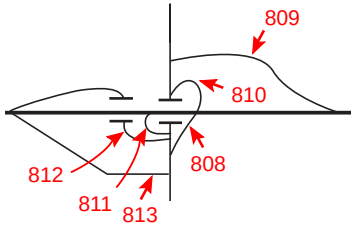

BOULDER HIGHWAY
VALLEY RD 69

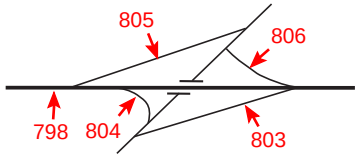

CHARLESTON BLVD 71

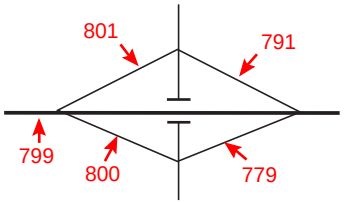

EASTERN AVE 73

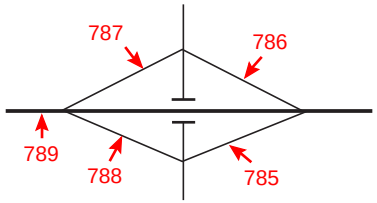

LAS VEGAS BLVD 74A

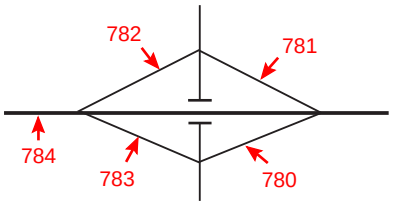

CASINO CENTER BLVD 74B

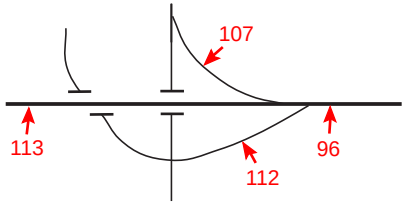

DOWNTOWN
EXPRESSWAY 76 A&B

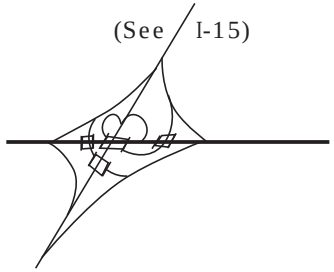

RANCHO RD 77

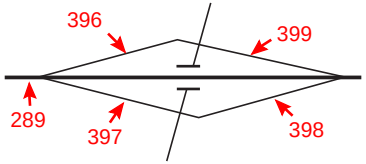

VALLEY VIEW BLVD 78

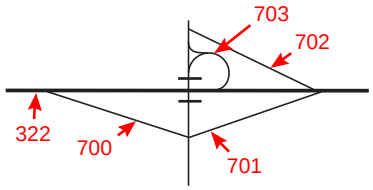

DECATUR BLVD 79

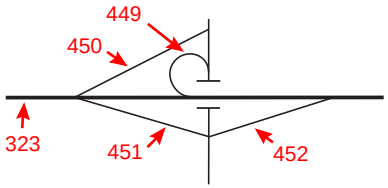

JONES BLVD 80

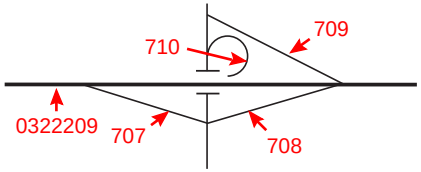

95 INTERCHANGES

RAINBOW BLVD 81

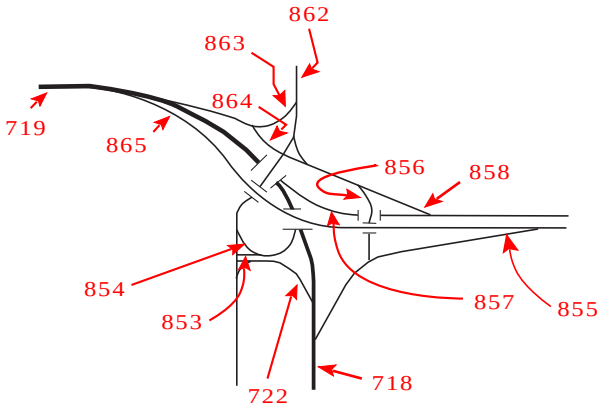

LAKE MEAD BLVD 82

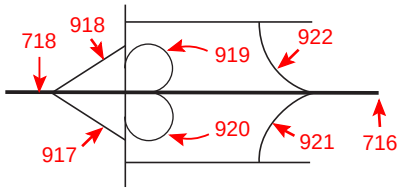

CHEYENNE AVE 83

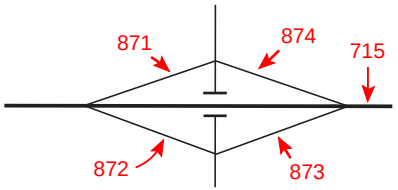

CRAIG RD 85

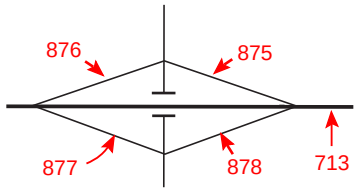

RANCHO/ANN

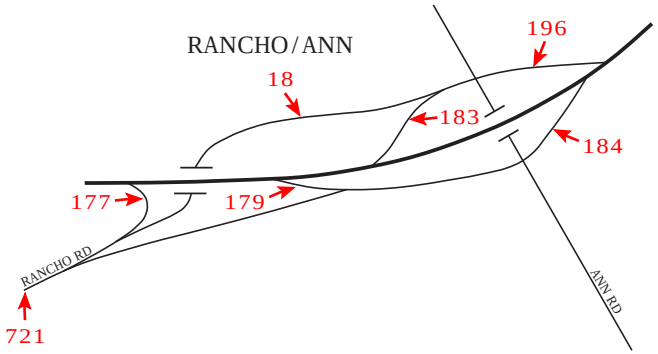

SNOW MOUNTAIN 95

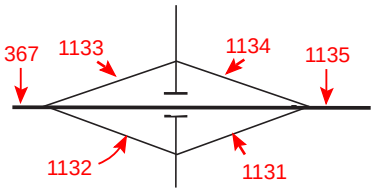

CLARK COUNTY

TABLE 3 - ANNUAL AVERAGE DAILY TRAFFIC AT PORTABLE TRAFFIC COUNT STATIONS -

STATION	1993	1994	1995	1996	1997	1998	1999	2000	2001	2002
0001	IR-15, S/B off-ramp of the Primm Intch 'Exit 1' E of split near the cross traffic rd.									
HRLY 03	4580	5860	6740	5985	6180	5315	6140	6700	6200	7350
0002	IR-15, S/B on-ramp of the Primm Intch 'Exit 1' N of the entrance to IR-15.									
HRLY 02	3835	4180	4915	4785	5075	4665	5560	5525	4900	5150
0003	IR-15, S/B off-ramp of the IR-215 Intch to Las Vegas Bl.									
HRLY 02			1550	2145	2150	2590	2725	2900	2600	2850
0004	Lost City Museum Rd, 75' W of SR-169 (Moapa Vy Rd).									
HRLY 02					115	120	110	90	90	110
0005	IR-15, N/B off-ramp of the Primm Intch 'Exit 1' 150' S of the cross traffic rd.									
HRLY 03	3210	3860	4695	4700	4980	4580	5460	4225	4510	4750
0006	IR-15, N/B on-ramp of the Primm Intch 'Exit 1' 150' N of the cross traffic rd.									
HRLY 03	3955	5740	6520	6195	6070	6040	6035	6400	6100	6450
0007	SR-562 (Sunset Rd), .2 mi W of Pecos Rd.									
HRLY 02			35870	30100	33100	34500	35300	35000	30000	29700
0009	IR-15, N/B off-ramp of the Jean Intch 'Exit 12' 400' S of the cross traffic rd.									
HRLY 03	2620	2820	2760	3090	2615	2470	2480	2600	2300	2550
0010	FRCL07 (Apex Frontage Rd), 4 mi S of US-93.									
HRLY 03					1050	1200	1250	1300	1300	1800
0011	SR-604 (Las Vegas Bl), .2 mi N of Jean.									
HRLY 03	1575	1500	1500	2000	1500	1500	1500	1650	1300	1850
0013	IR-15, N/B on-ramp of the Jean Intch 'Exit 12' 300' N of SR-161.									
HRLY 03	3065	3320	3815	4055	3920	3185	3530	3400	3350	3050
0014	IR-15, S/B off-ramp of the Jean Intch 'Exit 12' .1 mi N of SR-161.									
HRLY 03	3445	4210	3835	4025	3890	4000	3615	3600	3710	3150

* = DATA ADJUSTED OR ESTIMATED

CLARK COUNTY

TABLE 3 - ANNUAL AVERAGE DAILY TRAFFIC AT PORTABLE TRAFFIC COUNT STATIONS -

STATION	1993	1994	1995	1996	1997	1998	1999	2000	2001	2002
0015	SR-161 (Goodsprings Rd), 1 mi W of the S/B off-ramps of the Jean Intch 'Exit 12'.									
HRLY 02	1365	1500	1660	1750	1700	1700	1900	2050	1700	2000
0016	IR-15, S/B on-ramp of the Jean Intch 'Exit 12' .1 mi S of SR-161 (Goodsprings Rd)									
HRLY 03	3000	3420	2900	3460	3150	3300	2695	2800	2300	2700
0017	SR-161 (Spring Rd), .1 mi W of Jean St in Good Springs.									
HRLY 03	185	200	310	340	440	440	380	410*	360	310
0018	US-95, S/B Fly-over of the Ann Rd Intch from Ann Rd to Rancho Rd.									
HRLY 02						5210	5295	5650	6600	6800
0019	Durango Dr, .25 mi N of Cheyenne Av.									
HRLY 02						14000	15300	17200	20000	20800
0020	IR-15, N/B off-ramp of the Sloan Intch 'Exit 25' N of '25 mph' sign E.									
HRLY 03	200	160	170	140	120	295	335	150	150	340
0021	SR-604 (Las Vegas Bl), .4 mi N of the Sloan Intch 'Exit 25'.									
HRLY 03	1630	1600	2060	1950	2090	2100	1900	1900	1900	2500
0023	SR-739 (Sloan Rd), 50' W of SR-604 (Las Vegas Bl).									
HRLY 03	740	940	900	1000	750	1250	1210	1100	1300*	1300*
0024	SR-739 (Sloan Rd), 20' W of the S/B ramp of the Sloan Intch 'Exit 25'.									
HRLY 03	555	705	830	1050	790	630	900	1150	1150*	1150*
0025	IR-15, S/B off-ramp of the Sloan Intch 'Exit 25'.									
HRLY 03	795	620	635	840	675	695	385	550	660	800
0026	IR-15, S/B on-ramp of the Sloan Intch 'Exit 25' .2 mi S of SR-739.									
HRLY 03	190	115	140	85	85	190	215	150	150	360
0027	IR-15, N/B on-ramp of the Sloan Intch 'Exit 25' S of IR-15.									
HRLY 03	805	900	625	550	705	725	535	450	690	1000

* = DATA ADJUSTED OR ESTIMATED

CLARK COUNTY

TABLE 3 - ANNUAL AVERAGE DAILY TRAFFIC AT PORTABLE TRAFFIC COUNT STATIONS -

STATION	1993	1994	1995	1996	1997	1998	1999	2000	2001	2002
0028	IR-15, N/B off-ramp of the Henderson Intch 'Exit 27' .1 mi N of the N/B lanes.									
HRLY 03	1335	1755	1925	2050	1855	1835	1940	1700	1600*	2160*
0029	SR-146 (Saint Rose Pk), .2 mi E of the N/B ramps of SR-146 (Henderson Dr-Saint Rose Pk) Intch '									
HRLY 02	5535	6965	6935	7950	8100	9000	7700	7400	7400	13200
0030	SR-146 (Saint Rose Pk), .3 mi E of SR-604 (Las Vegas Bl).									
HRLY 03	6170	7765	7500	7800	7700	8400	7300	6800	6800	12400
0031	SR-604 (Las Vegas Bl), .2 mi N of SR-146 (Saint Rose Pk).									
HRLY 02	1975	2200	2510	2750	3050	3400	3500	3000	3100	3850
0032	IR-15, N/B on-ramp of the SR-146 (Henderson Dr-Saint Rose Pk) Intch 'Exit 27'.									
HRLY 03	1220	1705	1510	1610	1460	1440	1265	1500	1800	2950
0033	IR-15, S/B off-ramp of the IR-215 Intch to IR-215 E/B.									
HRLY 00			1620	16815	28840	34530	33730	43000	43000	44900
0034	IR-215, E/B on-ramp from Windmill Ln.									
HRLY 02					965	1385	1550	2350	3100	3500
0035	IR-15, S/B off-ramp of the SR-146 (Henderson Dr-Saint Rose Pk) Intch 'Exit 27'.									
HRLY 03	1370	1700	1505	2080	1945	1620	1650	1900	2050	3300
0036	IR-15, S/B on-ramp of the SR-146 (Henderson Dr-Saint Rose Pk) Intch 'Exit 27'.									
HRLY 03	1410	1800	1975	1765	1990	1800	1890	1500	1400	1900
0037	IR-15, N/B off-ramp of the Blue Diamond Intch 'Exit 33' .2 mi E of the N/B lanes.									
HRLY 03	1440	1840	1800	2070	2230	2185	1840	1500	1500	1700
0038	SR-160 (Pahrump Vy Rd), at the Blue Diamond Intch 'Exit 33' 250' W of L.V. Bl.									
HRLY 02	14400	21400	18400	18000	17200	20000	20850	22100	24000	27500
0039	SR-604 (Las Vegas Bl), .4 mi S of SR-160 (Pahrump Vy Rd).									
HRLY 01	19000	26270	23460	18900	20600	25000	30100	33500	37000*	41400*

* = DATA ADJUSTED OR ESTIMATED

CLARK COUNTY

TABLE 3 - ANNUAL AVERAGE DAILY TRAFFIC AT PORTABLE TRAFFIC COUNT STATIONS -

STATION	1993	1994	1995	1996	1997	1998	1999	2000	2001	2002
0040	IR-15, N/B on-ramp of the Blue Diamond Intch 'Exit 33'.									
HRLY 02	5695	7575	7915	3600	3760	3900	5225	6500	7040	7950
0041	IR-15, minor N/B on-ramp of the Blue Diamond Intch 'Exit 33'.									
HRLY 03	2810	3520	4800	5150	4900	4710	4825	5100	5800	7600
0042	IR-215, W/B off-ramp to Windmill Ln.									
HRLY 02					790	1220	1420	2450	3160	3700
0043	IR-15, S/B off-ramp of the Blue Diamond Intch 'Exit 33'.									
HRLY 03	9365	11860	12380	8590	8980	9320	10915	12500	13440	16800
0044	SR-160 (Pahrump Vy Rd), .5 mi W of Industrial Rd.									
HRLY 02	7310	9220	9615	11900	12800	13500	14900	14900*	15800	17400
0045	IR-15, S/B on-ramp of the Blue Diamond Intch 'Exit 33'.									
HRLY 02	1350	3320	3400	3640	3820	3740	2725	2400	2600	2500
0046	IR-15, N/B off-ramp of the IR-215 Intch to SR-604 (Las Vegas Bl).									
HRLY 02				550	570	630	525	500	410	370
0047	IR-215, E/B off-ramp to Eastern Av.									
HRLY 02					11470	7685	8560	13700	14840	16900
0048	IR-215, E/B off ramp to Windmill Ln.									
HRLY 02					8035	9675	7895	10300	11000	12400
0049	SR-604 (Las Vegas Bl), .2 mi N of SR-160 (Pahrump Vy Rd).									
HRLY 01	13900	14860	17080	16400	17800	21000	20800	24600	24900	28000
0050	SR-604 (Las Vegas Bl), .3 mi N of Warm Springs Rd.									
HRLY 03	14000	14800	17000	19700	18000	18500	18300	34000*	33000	36000
0051	Warm Springs Rd, Warm Springs Intch overpass of IR-15.									
HRLY 02		11300	8800	8500	11000	11500	11900	11900	12000	15000

* = DATA ADJUSTED OR ESTIMATED

CLARK COUNTY

TABLE 3 - ANNUAL AVERAGE DAILY TRAFFIC AT PORTABLE TRAFFIC COUNT STATIONS -

STATION	1993	1994	1995	1996	1997	1998	1999	2000	2001	2002
0052	IR-15, S of the Tropicana Av Intch 'Exit 37'.									
HRLY 00	42905	50215	67845	93235	112885	118820	130860	155500	156700*	168430*
0053	IR-15, N/B off-ramp of the Tropicana Av Intch 'Exit 37'.									
HRLY 02	4785	6400	9295	10160	11685	10485	9900	8600	9100	9650
0054	SR-593 (Tropicana Av), .1 mi E of the N/B ramps of the Tropicana Av Intch 'Exit 37'.									
HRLY 00	96700	101500	96200	98400	100000	94000	115400	107000	107000*	107000*
0055	IR-15, N/B on-ramp of the Tropicana Av Intch 'Exit 37'									
HRLY 02	23655	30225	30280	26465	27095	25470	26880	31000	30000	27000
0056	IR-15, N/B off-ramp of IR-215 Intch to IR-215 E/B.									
HRLY 02			1570	1660	2340	2990	2305	2600	3000	3600
0057	IR-15, S/B (right turn) off-ramp of the Tropicana Av Intch 'Exit 37'.									
HRLY 03	8400	10800	8510	8720	8980	7375	8040	9000*	8800	8700
0058	SR-593 (Tropicana Av), 150' E of Industrial Rd.									
HRLY 00	65600	66600	72900	70800	77800	78500	82170	76600	70500*	70500*
0060	IR-15, S/B on-ramp of the Tropicana Av Intch 'Exit 37'.									
HRLY 03	4650	5400	7840	10670	12270	11005	9765	9000*	9400	10100
0061	IR-15, .4 mi S of the Flamingo Rd Intch 'Exit 38'.									
HRLY 01	86525	102120	111255	126990	143830	148940	167715	199900*	198000*	205080*
0062	IR-15, N/B off-ramp of the Flamingo Rd Intch 'Exit 38'.									
HRLY 03	7430	9750	10600	15440	15650	14040	15585	12500	13500	13900
0063	SR-592 (Flamingo Rd), 200' E of the N/B ramps of IR-15 Flamingo Rd Intch 'Exit 38'.									
HRLY 02	60000	63300	68800	74900	81900	77000	84880	65400	65400	80500
0064	IR-15, N/B on-ramp of the Flamingo Rd Intch 'Exit 38'.									
HRLY 03	18550	17400	18960	21110	22345	19755	19105	20500	20500	20200

* = DATA ADJUSTED OR ESTIMATED

CLARK COUNTY

TABLE 3 - ANNUAL AVERAGE DAILY TRAFFIC AT PORTABLE TRAFFIC COUNT STATIONS -

STATION	1993	1994	1995	1996	1997	1998	1999	2000	2001	2002
0065	IR-15, S/B off-ramp of the Flamingo Rd Intch 'Exit 38' to W/B SR-592 (Flamingo Rd).									
HRLY 03	10600	12150	11650	11790	11965	10585	10235	10000	10000	9650
0066	IR-15, S/B on-ramp of the Flamingo Rd Intch 'Exit 38' 200' W of the N/B on-ramp.									
HRLY 03	8245	10000	10900	15510	14930	13670	13180	13400*	13400*	13800*
0067	IR-15, .3 mi S of the Spring Mtn Rd Intch 'Exit 39'.									
HRLY 03	109390	123120	131105	139810	159905	162480	182385	204000*	200100*	204430*
0069	Spring Mountain Rd, .1 mile E of Highland Dr.									
HRLY 00	53000	59000	58000	54300	52900	45000	46800	74000	74000	60400
0070	IR-15, N/B on-ramp of the Spring Mtn Rd Intch 'Exit 39' 75' S of IR-15.									
HRLY 03	10000	12100	11900	9640	9880	9475	9475	10500	10000*	10000*
0071	IR-215, W/B on-ramp from Windmill Ln.									
HRLY 02					9480	10385	7820	11500	11185	13400
0072	IR-15, S/B off-ramp of the Spring Mtn Rd Intch 'Exit 39' 75' S of IR-15.									
HRLY 03	17350	18900	18600	17420	17860	17100	19135	8000*	7800	6550
0073	SR-591 (Spring Mtn Rd), 150' W of the S/B off-ramp of the IR-15 Spring Mtn Rd 'Exit 39'.									
HRLY 02		54700	53000	52200	50800	43000	48900	52500	45000	53000
0074	IR-15, .5 mi N of the Spring Mtn Rd Intch 'Exit 39'.									
HRLY 01	142390	161665	169030	173720	195055	195455	217575	227000*	219600*	224250*
0075	IR-15, N/B off-ramp of the Sahara Av Intch 'Exit 40'									
HRLY 03	12785	14650	15325	17235	16755	16070	16325	19300	19300*	19800*
0077	IR-15, N/B on-ramp of the Sahara Av Intch 'Exit 40'.									
HRLY 00	19785	18800	20380	18100	18620	17260	18975	19200	19200*	19200*
0078	IR-215, btwn Windmill Ln & Eastern Av.									
HRLY 02					22585	34620	45835	77700	95075	108500

* = DATA ADJUSTED OR ESTIMATED

CLARK COUNTY

TABLE 3 - ANNUAL AVERAGE DAILY TRAFFIC AT PORTABLE TRAFFIC COUNT STATIONS -

STATION	1993	1994	1995	1996	1997	1998	1999	2000	2001	2002
0079	IR-15, S/B off-ramp of the Sahara Av Intch 'Exit 40'.									
HRLY 03	17235	18500	20060	9445	9600	9405	9835	9500	9500	7750
0080	SR-589 (Sahara Av), .2 mi W of SR-599 (Rancho Rd).									
HRLY 01	57000	58850	61950	64700	60000	59500	59900	50500	49000	49000
0081	IR-15, S/B on-ramp of the Sahara Av Intch 'Exit 40'.									
HRLY 03	10830	12400	13660	15550	16135	15475	16015	18900*	18900	19880
0082	IR-215, E/B on-ramp from Eastern Av.									
HRLY 02						1605	5260	9500	12000	11130
0083	IR-15, N/B off-ramp of the Charleston Bl Intch 'Exit 41'.									
HRLY 03	4555	5325	5280	5790	5115	4735	5015	5200	5700	5000
0084	SR-159 (Charleston Bl), 250' E of the Charleston Bl Intch 'Exit 41' E of Grand Central Pk.									
HRLY 03	48000	46600	45580	47000	47000	40000	45200	46000	46000	44600
0085	IR-15, N/B off-ramp of the Charleston Bl Intch 'Exit 41' 25' S of the structure.									
HRLY 03	4135	4890	5060	5500	5930	5940	6860	6800*	6800*	6050*
0086	IR-215, W/B off-ramp to Eastern Av.									
HRLY 02						1910	5195	9800	11000	11400
0087	Martin Luther King Bl, 175' N of SR-159 (Charleston Bl).									
HRLY 00		24400	23200	21500	22100	18500	18500	22000	22000*	22000*
0088	IR-15, S/B off-ramp of the Charleston Intch 'Exit 41'.									
HRLY 03	9565	9250	8980	9165	7370	7420	6215	8400	8400	9000
0090	IR-215, W/B on-ramp from Eastern Av.									
HRLY 02					11115	7290	8325	12360	14000	16100
0091	IR-15, S/B on-ramp of the Charleston Bl Intch 'Exit 41'.									
HRLY 03	7690	9450	10205	10475	12175	12370	16135	13400	13400	10700

* = DATA ADJUSTED OR ESTIMATED

CLARK COUNTY

TABLE 3 - ANNUAL AVERAGE DAILY TRAFFIC AT PORTABLE TRAFFIC COUNT STATIONS -

STATION	1993	1994	1995	1996	1997	1998	1999	2000	2001	2002
0092	IR-15, btwn Charleston Bl Intch 'Exit 41' & Las Vegas Ex Intch 'Exit 42'.									
	157930	170600	177320	183120	194860	194415	211245	221000	212600*	222650*
0093	IR-15, S/B on-ramp of the Downtown Ex Intch to IR-15 S/B from M.L.K. Bl.									
HRLY 03						0		4300	5300	4550
0094	US-95, N/B on-ramp of the Downtown Expy Intch 'Exit 42B', N/B IR-15.									
HRLY 03	24630	28090	28330	29180	30655	29150	33225	42000	39050*	39400*
0095	US-95, S/B on-ramp of the Downtown Ex Intch 'Exit 42' from N/B IR-15.									
HRLY 03	23810	25400	26060	26840	24895	23455	23000	23000	20500*	18400*
0096	US-95, btwn Downtown Ex Intch & Casino Center Intch.									
HRLY 03	143525	155195	156920	161895	166535	164465	159780	169200	171580	175300
0097	IR-15, N/B on-ramp of the Downtown Ex Intch 'Exit 42' from N/B US-95.									
HRLY 03	8400	9155	9170	9445	10555	11500	10765	11500	11500	14000
0098	IR-15, .1 mi N of the Downtown Ex Intch 'Exit 42'.									
	91985	94485	102405	105955	114900	121330	130470	127500*	131550*	143150*
0099	US-95, N/B on-ramp of the Downtown Ex Intch 'Exit 42' from S/B IR-15.									
HRLY 03	9370	9850	10580	10895	10430	11795	15235	13000*	13000*	13300*
0100	IR-15, N/B off-ramp of the Downtown Ex Intch to M.L.K. Bl 'Exit 42A'.									
HRLY 03								2900	3600	3000
0102	IR-15, S/B on-ramp of the Downtown Ex Intch 'Exit 42' from S/B US-95.									
HRLY 03	25895	30430	30700	31620	33200	35620	43950	45500	41000	39500
0103	IR-15, S/B on-ramp of the Downtown Ex Intch 'Exit 76A' from N/B US-95.									
HRLY 03	25500	27540	26645	26415	28035	26665	27000	28000	23500	22000
0104	US-95, "Exit 42A' N/B off-ramp of the Downtown Ex Intch to M.L.K. Bl.									
HRLY 03								4000	4100	4650

* = DATA ADJUSTED OR ESTIMATED

CLARK COUNTY

TABLE 3 - ANNUAL AVERAGE DAILY TRAFFIC AT PORTABLE TRAFFIC COUNT STATIONS -

STATION	1993	1994	1995	1996	1997	1998	1999	2000	2001	2002
0105	US-95, S/B on-ramp loop of the Downtown Ex Intch 'Exit 42' from S/B IR-15.									
HRLY 09	8125	8415	8230	8475	8110	9770	9700	12000	11000	13800
0106	IR-15, N/B on-ramp loop of the Downtown Ex Intch from S/B US-95.									
HRLY 03	7995	7925	7840	8075	7730	8740	10700	10500	11000	13300
0107	US-95, S/B off-ramp of the Casino Center Dr Intch 'Exit 75-A'									
HRLY 02	12000	12400	12095	12170	11170	9900	10360	12100	13580*	12100*
0108	IR-215, E/B on-ramp from Stephanie St.									
HRLY 02									2100	2500
0109	IR-215, W/B on-ramp from Pecos Rd.									
HRLY 02						11370	19585	4600	5400	6350
0110	4th St, 300' N of Stewart St.									
HRLY 02	9535	11550	9845	10700	11000	11000	11000	10800	10000	10300
0111	SR-602 (Casino Center Dr), 250' S of SR-579 (Bonanza Rd).									
HRLY 00	3480	3600	3260	3500	3800	3750	4000	4000*	4000	4150
0112	US-95, N/B on-ramp of the Casino Center Dr Intch 'Exit 75-A'.									
HRLY 02	11320	11490	10990	11060	11670	11085	11255	10800	13000	12900
0113	US-95, btwn Las Vegas Bl 'Exit 74-A' & Casino Center Dr 'Exit 75-B'.									
HRLY 03	120205	126195	133855	138665	149695	144080	138165	146300*	145000*	150300*
0114	SR-610 (Lamb Bl), at the cattle guard S of IR-15.									
HRLY 03	655	630	775	980	940	1550	1550	1150	1300	1700
0115	IR-15, N/B off-ramp of the Apex Intch 'Exit 58'.									
HRLY 02	390	360	305	335	565	495	870	390	410	540
0116	SR-604 (Las Vegas Bl), .8 mi S of N/B ramps of the Apex Intch 'Exit 58'.									
HRLY 03	1655	1970	1925	2265	2000	1550	1650	1550	1400*	1400*

* = DATA ADJUSTED OR ESTIMATED

CLARK COUNTY

TABLE 3 - ANNUAL AVERAGE DAILY TRAFFIC AT PORTABLE TRAFFIC COUNT STATIONS -

STATION	1993	1994	1995	1996	1997	1998	1999	2000	2001	2002
0117	IR-15, N/B on-ramp of the Apex Intch 'Exit 58' .									
HRLY 03	720	795	725	795	835	590	655	610	430	630
0118	IR-215, W/B on-ramp of IR-215 Intch to N/B IR-15.									
HRLY 02			1570	21100	28180	33065	36030	41000	37000	39000
0119	IR-15, S/B off-ramp of the Apex Intch 'Exit 58'.									
HRLY 03	635	705	625	645	650	550	520	500	430	500
0120	FRCL07, .1 mi N of the S/B ramps of Apex Intch 'Exit 58'.									
HRLY 03			1200	1350	1510	1700	2450	2100	2000	2850
0121	IR-215, E/B off-ramp to Pecos Rd.									
HRLY 02						11790	19820	4300	4900	5830
0122	IR-15, S/B on-ramp of the Apex Intch 'Exit 58'.									
HRLY 03	445	545	460	545	590	555	770	470	460	580
0123	IR-15, N/B off-ramp of the US-93 Intch 'Exit 63'.									
HRLY 02	600	1020	1345	1590	1815	2085	1740	1500	1300	2250
0125	IR-15, N/B on-ramp of the US-93 Intch 'Exit 58'.									
HRLY 03	165	185	245	200	215	215	170	180	190	240
0126	IR-215, E/B off-ramp of the Warm Springs Rd Intch to Airport Co.									
HRLY 02				11725	12765	13970	11920	16100	17000	19800
0127	IR-15, S/B off-ramp of the US-93 Intch 'Exit 58'.									
HRLY 03	175	155	240	265	240	250	180	190	190	250
0128	Frehner Rd, .5 mi E of Statz St.									
						95	100	140	360*	360*
0129	IR-215, btwn Las Vegas Bl Intch & Warm Springs Rd-Airport Co Intch.									
HRLY 02				46315	68175	80335	82215	117500	134000	153250

* = DATA ADJUSTED OR ESTIMATED

CLARK COUNTY

TABLE 3 - ANNUAL AVERAGE DAILY TRAFFIC AT PORTABLE TRAFFIC COUNT STATIONS -

STATION	1993	1994	1995	1996	1997	1998	1999	2000	2001	2002
0130	IR-15, S/B on-ramp of the US-93 Intch 'Exit 58'.									
HRLY 03	595	1075	1155	1815	1840	1895	1655	1400	1380	2200
0131	IR-215, btwn Airport Co & Warm Springs Rd.									
HRLY 00				23635	47310	58515	61530	91700	107200	122600
0132	IR-215, E/B off-ramp to Decatur Bl.									
									1900	3080
0133	IR-15, N/B off-ramp of the Valley of Fire Intch 'Exit 64'.									
HRLY 03	495	540	700	730	710	890	790	700	560	700
0134	Valley of Fire Rd, 4.8 mi S of IR-15 Valley of Fire Intch 'Exit 75'.									
HRLY 03	320	340	675	705	685	700	590	460	490*	490*
0135	IR-15, N/B on-ramp the Valley of Fire Intch 'Exit 75'.									
HRLY 03	350	280	570	605	590	765	490	450	420	490
0136	IR-15, S/B off-ramp of the Valley of Fire Intch 'Exit 75'.									
HRLY 03	205	225	295	340	330	535	335	350	280	350
0137	IR-15, S/B on-ramp of the Valley of Fire Intch 'Exit 75'.									
HRLY 03	350	385	545	565	550	675	570	440	400	520
0138	IR-15, N/B off-ramp of the Ute Intch 'Exit 80'.									
HRLY 03	10	10	10	50	50	50	55	60	70*	60*
0139	IR-15, N/B on-ramp of the Ute Intch 'Exit 80'.									
HRLY 03	10	10	10	55	55	55	55	60	70	70
0140	IR-215, W/B on-ramp from Decatur Bl.									
									2100	3450
0141	IR-15, S/B off-ramp of the Ute Intch 'Exit 80'.									
HRLY 03	10	10	10	30	30	30	35	50	50	50

* = DATA ADJUSTED OR ESTIMATED

CLARK COUNTY

TABLE 3 - ANNUAL AVERAGE DAILY TRAFFIC AT PORTABLE TRAFFIC COUNT STATIONS -

STATION	1993	1994	1995	1996	1997	1998	1999	2000	2001	2002
0142	IR-15, S/B on-ramp of the Ute Intch 'Exit 80'.									
HRLY 03	10	10	10	30	30	30	45	50	50	60
0145	IR-15, N/B off-ramp of the Byron Intch 'Exit 84'.									
HRLY 03	5	5	5	30	30	30	30	20	30	30
0146	IR-15, N/B on-ramp of the Byron Intch 'Exit 84'.									
HRLY 03	5	5	5	20	20	20	30	20	30	30
0148	IR-15, S/B off-ramp of the Byron Intch 'Exit 84'.									
HRLY 02	5	5	5	15	15	15	15	20	20	30
0149	IR-15, S/B on-ramp of the Byron Intch 'Exit 84'.									
HRLY 02	5	5	5	15	15	25	15	20	20	30
0150	IR-15, N/B off-ramp of the Hidden Vy Intch 'Exit 88'.									
HRLY 03	110	140	115	120	120	140	145	90	130	120
0151	IR-15, N/B on-ramp of the Hidden Vy Intch 'Exit 88'.									
HRLY 03	110	125	105	110	110	110	125	90	120	120
0152	IR-215, btwn Decatur Bl & IR-15.									
HRLY 02								30000	64000	81500
0153	IR-15, S/B off-ramp of the Hidden Vy Intch 'Exit 88'.									
HRLY 03	110	110	100	105	105	110	110	90	110	110
0154	IR-15, S/B on-ramp of the Hidden Vy Intch 'Exit 88'.									
HRLY 03	110	130	115	120	120	130	150	90	130	140
0155	IR-215, W/B off-ramp to S/B IR-15.									
HRLY 02							2245	2600	3200	3800
0156	IR-15, N/B off-ramp of the Moapa Intch 'Exit 90'.									
HRLY 03	560	550	580	565	635	760	590	300*	610	700

* = DATA ADJUSTED OR ESTIMATED

CLARK COUNTY

TABLE 3 - ANNUAL AVERAGE DAILY TRAFFIC AT PORTABLE TRAFFIC COUNT STATIONS -

STATION	1993	1994	1995	1996	1997	1998	1999	2000	2001	2002
0157	FRCL19, .2 mi N of SR-168 (Glendale-Moapa Rd).									
HRLY 03	2150	2135	2085	2400	2300	2405	2400	2650*	2500	2550
0158	SR-168 (Glendale-Moapa Rd), .2 mi N of the frontage rd at Glendale 'Exit 90'.									
HRLY 03	1755	1850	1860	2250	2400	2250	2660	2850	3000	2800
0160	IR-15, S/B on-ramp of the Moapa Intch 'Exit 90'.									
HRLY 03	620	620	695	630	715	905	890	700	690	750
0161	IR-15, N/B off-ramp of the Glendale Intch 'Exit 91'.									
HRLY 03	175	170	170	170	100	270	230	100	100*	70*
0162	IR-215, E of SR-604 (Las Vegas Bl).									
				39575	59360	70585	72040*	104300*	122300*	139550*
0163	IR-15, N/B on-ramp of the Glendale Intch 'Exit 91'.									
HRLY 03	985	970	1005	855	850	900	1005	1100	1000	1100
0164	5th St, .1 mi N of Craig Rd.									
HRLY 01						5300	6050	6300	6300*	6300*
0165	FRCL19, 200' S of the Glendale Intch 'Exit 91' cross traffic rd.									
HRLY 03	1455	1280	1380	1400	1340	1350	1350	1500	1400	1350
0166	IR-15, S/B off-ramp of the Glendale Intch 'Exit 91'.									
HRLY 03	1040	915	1030	975	965	985	950	1100	1000	1000
0167	Revere St, .1 mi N of Ann Rd.									
HRLY 01						2850	2850	2850*	5800*	5800*
0168	IR-15, N/B off-ramp of the Logandale Intch 'Exit 93'.									
HRLY 03	1025	1055	1085	1250	1325	1350	1395	1500	1500	1600
0169	SR-169 (Moapa Valley Rd), .3 mi S of the N/B ramps of the Logandale Intch 'Exit 93'.									
HRLY 03	2725	2920	2810	3350	3400	3650	3700	3800	3850	4450

* = DATA ADJUSTED OR ESTIMATED

CLARK COUNTY

TABLE 3 - ANNUAL AVERAGE DAILY TRAFFIC AT PORTABLE TRAFFIC COUNT STATIONS -

STATION	1993	1994	1995	1996	1997	1998	1999	2000	2001	2002
0170	IR-15, N/B on-ramp of the Logandale Intch 'Exit 93'.									
HRLY 03	320	390	405	435	460	460	505	500	520	590
0171	IR-15, S/B off-ramp of the Logandale Intch 'Exit 93'.									
HRLY 03	340	380	425	455	480	460	535	500	520	590
0172	IR-15, S/B on-ramp of the Logandale Intch 'Exit 93'.									
HRLY 03	1045	1140	1190	1275	1350	1605	1415	1500	1500	1650
0173	Clayton St, .2 mi N of Cheyenne Av.									
HRLY 01						2350	2550	2800*	5100*	5100*
0174	IR-15, S/B on-ramp of the Spring Mountain Rd Intch.									
HRLY 02								12000*	12000	11800
0175	IR-15, N/B off-ramp of the Carp-Elgin Intch 'Exit 100'.									
HRLY 03	10	10	10	40	40	40	40	40	40	40
0176	IR-15, N/B on-ramp of the Carp-Elgin Intch 'Exit 100'.									
HRLY 03	10	10	10	40	40	40	40	40	40	30
0177	US-95, N/B off-ramp of the Ann Rd Intch to Rancho Dr 'Exit 90A'.									
HRLY 01						3315	3280	3000	2900	3200
0178	IR-15, S/B off-ramp of the Carp-Elgin Intch 'Exit 100'.									
HRLY 03	10	10	10	45	45	60	55	70	70	60
0179	US-95, N/B off-ramp of the Ann Rd Intch to Ann Rd 'Exit 90B'.									
HRLY 01						11120	12060	14100	14100	15100
0180	IR-15, S/B on-ramp of the Carp-Elgin Intch 'Exit 100'.									
HRLY 02	10	10	10	55	55	50	65	70	80	60
0181	IR-15, N/B off-ramp of the E Mesa Intch 'Exit 110'.									
HRLY 03	115	115	115	205	205	205	280	280	300	140

* = DATA ADJUSTED OR ESTIMATED

CLARK COUNTY

TABLE 3 - ANNUAL AVERAGE DAILY TRAFFIC AT PORTABLE TRAFFIC COUNT STATIONS -

STATION	1993	1994	1995	1996	1997	1998	1999	2000	2001	2002
0182	IR-15, N/B on-ramp of the East Mesa Intch 'Exit 109'.									
HRLY 03	115	115	115	225	255	255	270	280	300	80
0183	US-95, S/B on-ramp of the Ann Rd Intch from Ann Rd to US-95 'Exit 90B'.									
HRLY 02						12340	14735	16900	18000	18200
0184	US-95, N/B on-ramp of the Ann Rd Intch from Ann Rd 'Exit 90B'.									
HRLY 01						3015	3425	4500	5100*	3100*
0185	IR-15, S/B on-ramp of the East Mesa Intch 'Exit 109'.									
HRLY 03	150	150	150	275	275	275	370	400	430	220
0186	IR-15, S/B off-ramp of the East Mesa Intch 'Exit 109'.									
HRLY 03	150	150	150	310	300	300	470	400	490	210
0187	IR-15, N/B off-ramp of the Bunkerville Rd Intch 'Exit 112'.									
HRLY 02	80	70	75	70	70	90	125	100	100	100
0188	SR-170 (Bunkerville Rd), .9 mi S of IR-15 at the Bunkerville Rd Intch 'Exit 112'.									
HRLY 03	160	135	140	140	145	170	225	200	190	210
0189	IR-15, N/B on-ramp of the Bunkerville Rd Intch 'Exit 112'.									
HRLY 02	30	40	45	40	40	45	50	50	65	50
0190	IR-215, E/B on-ramp to IR-215 from SR-604 (Las Vegas Bl).									
HRLY 02				2710	3415	3760	3875	5400	5800	6200
0191	IR-15, S/B off-ramp of the Bunkerville Rd Intch 'Exit 112'.									
HRLY 03	30	40	45	40	40	45	50	50	60	50
0192	IR-15, S/B on-ramp of the Bunkerville Rd Intch 'Exit 112'.									
HRLY 03	80	70	75	70	70	90	115	100	110	110
0193	SR-144 (Mesquite Bl), .4 mi W of SR-170 (Bunkerville Rd).									
HRLY 03	5520	5625	6130	8200	7500	7500*	7400	7200	7400	8100

* = DATA ADJUSTED OR ESTIMATED

CLARK COUNTY

TABLE 3 - ANNUAL AVERAGE DAILY TRAFFIC AT PORTABLE TRAFFIC COUNT STATIONS -

STATION	1993	1994	1995	1996	1997	1998	1999	2000	2001	2002
0195	SR-144 (Mesquite Bl), .1 mi E of Arrowhead Rd.									
HRLY 02	8635	10400	11335	14400	15600	15500	18300	18600	18500	19200
0196	US-95, S/B off-ramp of the Ann Rd Intch to Ann Rd 'Exit 90B'.									
HRLY 01						2365	2605	3300	3300*	3300*
0197	SR-170 (Bunkerville Rd), .8 mi S of SR-144 (Mesquite Bl).									
HRLY 03	3080	3235	3525	3600	3700	3800	3650	3750	3500*	3600*
0198	Main St, .1 mi South of SR-170 (Bunkerville Rd).									
HRLY 03	200	170	185	190	195	195*	195*	195*	260	280
0199	IR-15, 1 mi S of Moapa Intch 'Exit 90'.									
HRLY 03	12935	12680	13570	13250	13920	14925	15730	16700	17850*	18570*
0200	SR-604 (N Las Vegas Bl), .2 mi N of the main gate to Nellis Air Force Base.									
HRLY 03	9700	10800	12590	16100	17000	15700	16600	16900*	16900	14800
0201	SR-604 (Las Vegas Bl), 100' N of Checker Flag Ln.									
HRLY 01	4250	4400	4545	4950	5200	3500	3700	3500*	3500*	3500*
0202	US-93, .6 mi N of US-93 Intch 'Exit 64'.									
HRLY 02	1160	1120	1475	1300	1450	1450	1400	1650	1700*	1670*
0203	Horizon Ridge Pk, .1 mi W of Green Valley Pk.									
HRLY 98						6650	6650	10100	14000*	14000*
0204	SR-168 (Moapa Valley Rd), 7 mi E of US-93.									
HRLY 02	255	245	200	230	230	230	220	220*	190	150
0205	SR-168 (Moapa Valley Rd), 1 mi N of the county rd to Moapa.									
HRLY 03	950	920	920	1050	1050	1050	1050	1090	1200	1150
0206	Lake Mead Bl, .4 mi W of Rampart Rd.									
HRLY 00			14360	16000	21800	24000	24000	22300	20000	19600

* = DATA ADJUSTED OR ESTIMATED

CLARK COUNTY

TABLE 3 - ANNUAL AVERAGE DAILY TRAFFIC AT PORTABLE TRAFFIC COUNT STATIONS -

STATION	1993	1994	1995	1996	1997	1998	1999	2000	2001	2002
0207	SR-169 (Logandale Rd), 200' S of the Morman Church.									
HRLY 03	4500	4320	4090	4400	4700	4800	4850	4950	5000	5450
0208	Stewart Av, .2 mi W of Lamb Bl.									
HRLY 00			14940	15900	15700	15200	15100	15600	15000*	15000*
0210	SR-169 (Moapa Valley Bl), 220' S of Virginia St in Overton.									
HRLY 02	4245	4290	4250	4700	5000	5050	5550	5700	5400	6050
0211	SR-169 (Moapa Valley Bl), 50' N of the rd to the Lost City Museum.									
HRLY 03	1770	1260	1170	1350	1350	1350	1400	1470	1400	1250
0213	SR-169 (Moapa Valley Bl), 25' S of the rd to the Lost City Museum.									
HRLY 03	1310	1010	930	1300	1290	1330	1350	1360	1300	1200
0214	SR-169 (Moapa Valley Bl), 1.0 mi S of the county rd to Overton Beach.									
HRLY 03	930	750	865	780	755	910	890	840	800	1050
0215	Valey of Fire Rd, .2 mi W of the county rd to Overton Beach.									
HRLY 03		390	440	460	450	460	460	320	300	380
0216	IR-215, W/B off-ramp of the Pecos Intch.									
HRLY 02								6860	9300	10400
0217	Callville Bay Rd., .2 mi NE of SR-147 (Lake Mead Bl).									
HRLY 03	1740	1700	1900	1490	1500	1800	1700	1750*	1400	1400
0218	Lake Mead Bl, .9 mi N of the Rd to Callville Bay.									
HRLY 03	1710	1690	1780	1500	1600	1900	2000	2050	1650	1650
0219	Lake Mead Bl, .2 mi N of SR-564 (Lake Mead Dr) and Boulder Beach Rd.									
HRLY 03	2050	1990	2120	1850	1850	2200	2350	2600	1920	1920
0220	Decatur Bl, .1 mi S of SR-160 (Pahrump Vy Rd).									
						400	400	1900	1900*	2660*

* = DATA ADJUSTED OR ESTIMATED

CLARK COUNTY

TABLE 3 - ANNUAL AVERAGE DAILY TRAFFIC AT PORTABLE TRAFFIC COUNT STATIONS -

STATION	1993	1994	1995	1996	1997	1998	1999	2000	2001	2002
0221	US-93, 3.5 mi S of the NV-AZ Stateline at Hoover Dam.									
HRLY 02	7475	7900	8500	8900	9400	8800	8400	8200	7100	6300
0223	Boulder Beach Rd, .6 mi N of US-93.									
HRLY 02				3850	2700	3500	3950	3000	2800	2350
0224	Boulder Beach Rd, .1 mi N of the Lake Mead Fish Hatchery Rd.									
HRLY 02		2400	2270	2150	2100	2150	2700	2100	2100	1700
0225	US-93, .25 mi N of Boulder Beach Rd.									
HRLY 02	12600	12900	13600	13800	13900	14000	15100	16500	15000	13300
0226	US-93, .4 mi N of the S Jct of Nevada Hw in Boulder City.									
HRLY 99	11600	12050	13600	13700	14300	15000	15900	15400	15000	12000
0227	Nevada Hw, .1 mi N of Fifth St.									
HRLY 99			15780	15500	15500	13000	12600	14300	13000	14300
0228	US-93, .2 mi N of Industrial Rd in Boulder City.									
HRLY 02	12100	12800	14400	14500	15000	16200*	16900	16800*	18000	15500
0229	IR-15, N/B off-ramp of the Spring Mountain Rd Intch 'Exit 39'.									
HRLY 03								14500	15500	17200
0230	US-95, 1.7 mi N of the Railroad Pass Intch.									
HRLY 02	30800	32800	31900	35365	37345	37900	38295	38500	38000	42660
0231	SR-165 (Nelson Rd), .2 mi E of US-95.									
HRLY 02	220	195	190	200	205	190	150	175	180	200
0232	IR-15, N/B off-ramp of the Speedway-Hollywood Intch 'Exit 54'.									
HRLY 00					345	900	1000	1660	2240	3350
0233	IR-15, N/B on-ramp of the Speedway-Hollywood Intch 'Exit 54'.									
HRLY 03					70	45	75	110	520	830

* = DATA ADJUSTED OR ESTIMATED

CLARK COUNTY

TABLE 3 - ANNUAL AVERAGE DAILY TRAFFIC AT PORTABLE TRAFFIC COUNT STATIONS -

STATION	1993	1994	1995	1996	1997	1998	1999	2000	2001	2002
0234	IR-15, S/B off-ramp of the Speedway-Hollywood Intch 'Exit 54'.									
HRLY 02					70	60	100	130	360	600
0236	Cottonwood Cove Rd, 1 mi E of US-95 & .2 mi E of the rd to Searchlight Cemetery.									
HRLY 02		540	580	425	470	490	510	570	580*	580*
0237	SR-164 (Nipton Rd), 1.1 mi W of US-95.									
HRLY 02	850	850	820	970	800	790	820	820	820	880
0239	IR-15, S/B on-ramp of the Speedway-Hollywood Intch 'Exit 54'.									
HRLY 02					270	555	1060	1850	2500	2650
0240	Speedway Bl, .2 mi W of Hollywood Bl.									
HRLY 02					385	880	1200	3100	2900*	2900*
0241	Hollywood Bl, 100' S of Speedway Bl.									
HRLY 03					370	730	1050	1150	1150*	1150*
0242	US-95, NV-CA Stateline 1 mi S of SR-163 (Laughlin Hw).									
HRLY 02	2070	2140	2105	2450	2200	2400	2450	3050*	3100	3400
0243	SR-582 (Boulder Hw), .2 mi S of SR-564 (Lake Mead Dr).									
HRLY 02	39000	47750	27980	28200	28300	26500	27500	29200*	27000	27500
0244	SR-564 (Lake Mead Dr), 600' E of SR-582 (Boulder Hw).									
HRLY 02	19000	22250	25515	28200	28800	30500	31800	33000	33000	33000
0245	SR-564 (Lake Mead Dr), .2 mi W of SR-582 (Boulder Hw).									
HRLY 02	30700	33750	30250	25000	26100	28000	30000	32500	31000	32500
0246	SR-146 (Lake Mead Dr), .2 mi W of the S/B off-ramp of the US-95 Ex.									
HRLY 01	11100	13735	21100	22900	27200	29000	32900	46500	55000	66000
0247	SR-582 (Boulder Hw), .4 mi N of SR-564(Lake Mead Dr) in Henderson.									
HRLY 01	32200	36400	28410	29300	32400	32000	32000	33000*	34000*	33700*

* = DATA ADJUSTED OR ESTIMATED

CLARK COUNTY

TABLE 3 - ANNUAL AVERAGE DAILY TRAFFIC AT PORTABLE TRAFFIC COUNT STATIONS -

STATION	1993	1994	1995	1996	1997	1998	1999	2000	2001	2002
0248	SR-582 (Boulder Hw), .25 mi N of Water St.									
HRLY 00	35900	42575	32985	34600	36100	36000	34500	35500	36000*	36700*
0249	SR-562 (Sunset Rd), .1 mi W of SR-582 (Boulder Hw) in Henderson.									
HRLY 02	15900	18920	16420	18400	19000	19000	19400	19400*	19400	15700
0250	Sunset Rd, .2 mi E of Green Vy Pk.									
HRLY 02	30300	30700	32560	34800	36800	39500	38700	37500	34000	32500
0251	Green Valley Pk, .1 mi S of SR-562 (Sunset Rd).									
HRLY 98		32300	32500	30100	30700	29000	32000*	32000	30000*	30000*
0252	Green Valley Pk, .1 mi N of SR-146 (Lake Mead Dr).									
HRLY 02			8150	11900	13900	14000	14000	23800	25000	27200
0255	SR-562 (Sunset Rd), 500' E of Las Vegas Bl.									
HRLY 03	20000	22350	24700	23000	21400	22000	23700	22300	21000	19600
0258	SR-582 (Boulder Hw), .25 mi N of SR-593 (Tropicana Av).									
HRLY 00	28800	28700	26485	25900	28300	28100	29400	31500	29000*	29500*
0259	SR-593 (Tropicana Av), .1 mi W of SR-582 (Boulder Hw).									
HRLY 01	11600	11570	10600	11200	12600	13500	15100	17000	18000*	17700*
0260	SR-593 (Tropicana Av), .1 mi E of SR-605 (Paradise Rd).									
HRLY 03	56900	61100	67700	61200	62200	63500	81000	70000	75000	77500
0261	Paradise Rd, 400' S of SR-592 (Flamingo Rd).									
HRLY 03	37100	37500	40000	40000	42500	47500	41300	40500	43000*	43000*
0262	SR-593 (Tropicana Av), .25 mi W of SR-605 (Paradise Rd).									
HRLY 03	73100	72500	80350	74500	75700	82500	89900	92000	79000*	81400*
0263	Paradise Rd, .2 mi S of SR-593 (Tropicana Av).									
HRLY 00			25580	31300	31300	33000	34100	35000*	35000*	35000*

* = DATA ADJUSTED OR ESTIMATED

CLARK COUNTY

TABLE 3 - ANNUAL AVERAGE DAILY TRAFFIC AT PORTABLE TRAFFIC COUNT STATIONS -

STATION	1993	1994	1995	1996	1997	1998	1999	2000	2001	2002
0264	SR-604 (Las Vegas Bl), 1000' S of Four Seasons Rd North of Russell Rd.									
HRLY 03					34300	35500	35500	35000	38000	40900
0265	Davis Dam Rd, .1 mi N/E of SR-163.									
HRLY 02			575	520	550	570	470	500	520	480
0266	SR-593 (Tropicana Av), .1 mi W of Koval Ln.									
HRLY 99	58500	62800	69600	64100	65100	71000	95000	97000	88000*	89000*
0267	SR-604 (Las Vegas Bl), 400' N of SR-593 (Tropicana Av).									
HRLY 03	54400	57100	62000	63600	64000	67000	65700	67000	63000	67000
0268	SR-604 (Las Vegas Bl), .1 mi S of SR-593 (Tropicana Av).									
HRLY 01	59200	62200	67500	50100	52200	54000	54000	55000*	50000	57200
0269	SR-593 (Tropicana Av), 450' E of Valley View Bl.									
HRLY 01	52700	54100	58530	60200	61600	63500	63000	58500	53000	60000
0270	SR-604 (Las Vegas Bl), .1 mi N of SR-592 (Flamingo Rd).									
HRLY 00	54600	57300	57900	68400	69900	73000	61200	59500*	57000*	57000*
0271	SR-582 (Boulder Hw), 100' N of SR-612 (Nellis Bl).									
HRLY 98	26000	26320	25530	25000	26900	26600	27900	25900	26000*	26000*
0272	SR-610 (Lamb Bl), .1 mi N of SR-582 (Boulder Hw).									
HRLY 02			32790	32800	33200	33100	37100	32000	30000	31500
0273	SR-582 (Boulder Hw), .2 mi N of the US-95 ramps at 'Exit 69'.									
HRLY 01	36400	36740	40950	41500	42600	40200	40300	36500	36000*	36000*
0274	SR-589 (Sahara Av), .2 mi E of Mojave Rd.									
HRLY 02	35600	38300	34900	36600	39400	42000	41700	41500*	45000	39000
0275	SR-589 (Sahara Av), .2 mi W of SR-606 (Maryland Pk).									
HRLY 02	52800	56670	56500	53700	56000	52500	54600	55000	52700	51500

* = DATA ADJUSTED OR ESTIMATED

CLARK COUNTY

TABLE 3 - ANNUAL AVERAGE DAILY TRAFFIC AT PORTABLE TRAFFIC COUNT STATIONS -

STATION	1993	1994	1995	1996	1997	1998	1999	2000	2001	2002
0276	SR-589 (Sahara Av), 300' E of SR-605 (Paradise Rd).									
HRLY 02	57700	61800	61200	58200	60600	60000	60100	60500*	51000	54500
0277	Paradise Rd, 300' S of SR-589 (Sahara Av).									
HRLY 00	37900	37200	36730	35800	33000	34000	37100	37000	37000*	37000*
0278	SR-605 (Paradise Rd), 450' N of SR-589 (Sahara Av).									
HRLY 03			18700	21300	19400	19000	17700	18100	19000	17100
0279	SR-589 (Sahara Av), 100' E of SR-604 (Las Vegas Bl).									
HRLY 03	61900	62750	57280	57300	62700	65000	64900	66500	63800*	63800*
0280	Adams Bl, E of Utah St.									
HRLY 02						1150	1150	1100	1200	1100
0281	Jones Bl, 25' N of Oleta Av.									
HRLY 02						1600	1600	1900	4200	5900
0282	Jones Bl, .1 mi N of Ann Rd.									
HRLY 01						5850	5850	10000	11000*	11200*
0285	Utah St, S of Adams Bl.									
HRLY 00						1900	1950	2000	2100	2000
0286	SR-589 (Sahara Av), .2 mi W of SR-604 (Las Vegas Bl) in median.									
HRLY 02	70000	69900	65500	71100	75000	76000	76300	75000	63000	64000
0287	SR-604 (Las Vegas Bl), .25 mi S of Main St & 200' N of Cincinnati Av.									
HRLY 03	45400	46800	41430	42900	44900	47500	45600	45500	47000*	48400*
0288	SR-604 (Las Vegas Bl), .1 mi S of Charleston Bl.									
HRLY 02	36365	37780	37765	39300	37100	36000	35300	32000	32000	32500
0289	US-95, btwn the Rancho Dr Intch 'Exit 77' & Martin L King Bl Intch 'Exit 76'.									
	136370	148630	155065	158865	165555	167840	181550	195700*	199430*	198700*

* = DATA ADJUSTED OR ESTIMATED

CLARK COUNTY

TABLE 3 - ANNUAL AVERAGE DAILY TRAFFIC AT PORTABLE TRAFFIC COUNT STATIONS -

STATION	1993	1994	1995	1996	1997	1998	1999	2000	2001	2002
0290	SR-604 (Las Vegas Bl), .2 mi N of Main St & 150' S of Oakey Bl.									
HRLY 02	37200	35300	36780	38300	40100	46000	45100	41000	39000	45000
0291	SR-599 (Rancho Rd), 275' S of Pinto Ln.									
HRLY 00	25300	27000	30000	31900	30800	33500	31000	30500	30000*	30000*
0292	Jones Bl, .2 mi N of Centennial Pk.									
						4450	4450	6700	6700*	6700*
0293	Arizona St, E of Nevada Hw.									
HRLY 00						3150	2800	2800	2900	2550
0294	Paradise Rd, .6 mi S of SR-562 (Sunset Rd) N of IR-215 ramps.									
HRLY 02					9550	10500	11800	13800	12000	12800
0295	SR-159 (Charleston Bl), 300' E of Rancho Rd.									
HRLY 02	36200	38100	37640	40500	41300	39000	43600	43500	43500*	43500*
0296	SR-601 (S Main St), 200' N of Utah Av.									
HRLY 02	20300	22700	20485	22500	21700	21200*	20800	20800*	21000	22600
0298	SR-159 (Charleston Bl), 100' W of 4th St for W/B & 150' W for E/B.									
HRLY 03	29700	37400	34760	34300	36000	36600	34100	37000	37000	34500
0299	SR-604 (Las Vegas Bl), 150' N of Bonneville Av.									
HRLY 98	29900	30550	30890	34000	32100	31000	30400	27500	28000	26700
0300	SR-159 (Charleston Bl), 100' W of S 6th St.									
HRLY 03	30900	33500	32030	32500	34600	31000	32200	34000	34000	33500
0302	SR-582 (Fremont St), .1 miles E of Bruce St.									
	17800	18190	17330	17900	17500	16500	16600	14500	14000*	14000*
0303	Tenaya Wy, .1 mi N of Desert Inn Rd.									
HRLY 02						1700	1700	1500	1200	1300

* = DATA ADJUSTED OR ESTIMATED

CLARK COUNTY

TABLE 3 - ANNUAL AVERAGE DAILY TRAFFIC AT PORTABLE TRAFFIC COUNT STATIONS -

STATION	1993	1994	1995	1996	1997	1998	1999	2000	2001	2002
0304	SR-604 (Las Vegas Bl), 200' N of Fremont St.									
HRLY 03	27500	29260	33040	36200	32800	32000	31400	31500	31000*	31000*
0305	George Crockett Rd., .3 mi E of Gilespie St.									
HRLY 02				2345	2550	2695	2350	2600	2600	2800
0306	Airport Connector Rd, N/B off-ramp of the McCarran Connector Intch to Sunset Rd.									
HRLY 02			5245	5910	5700	6500	7650	8700	8300	8950
0307	SR-602 (Casino Center Dr), 100' S of E Ogden St.									
HRLY 03		11600	14300	11500	10200	9700	10300	10000	9700*	9700*
0308	IR-215, W/B on-ramp of the Warm Springs-Airport Co Intch.									
HRLY 02				12355	12950	13200	15115	21300	22600	24800
0309	IR-215, W/B off-ramp of IR-215 to Las Vegas Bl.									
HRLY 02				4030	5400	5990	6300	7800	6900	7500
0310	SR-601 (N Main St), 200' N of Stewart Av.									
HRLY 02	22200	23630	20715	21300	22100	22200	22700	23500		22000
0312	El Camino Wy, 300' E of Buchanan Bl.									
HRLY 00						2450	2350	2400	2400	2400
0313	SR-604 (Las Vegas Bl), .1 mi N of SR-579 (Bonanza Rd).									
HRLY 03	18700	19550	20100	20200	20200	21200	18700	21900	24000*	24000*
0315	Marita Dr, 50' N of El Camino Wy.									
HRLY 00						550	510	550	550	600
0316	SR-601 (N Main St), .1 mi N of SR-579 (Bonanza Rd).									
HRLY 03	16100	16890	15265	16000	16800	15600	16900	16700	14800*	16700*
0317	SR-579 (Bonanza Rd), 100' W of the W end of the RxR Overpass.									
HRLY 03	24900	25300	25150	21000	21800	21900	24200	22900	22900*	22900*

* = DATA ADJUSTED OR ESTIMATED

CLARK COUNTY

TABLE 3 - ANNUAL AVERAGE DAILY TRAFFIC AT PORTABLE TRAFFIC COUNT STATIONS -

STATION	1993	1994	1995	1996	1997	1998	1999	2000	2001	2002
0318	SR-579 (Bonanza Rd), 400' E of Martin L King Bl.									
HRLY 99	18000	21620	21200	20500	21100	22400	21900	20700*	20700*	20700*
0319	SR-579 (Bonanza Rd), 350' W of Martin L King Bl.									
HRLY 02	15700	16370	16050	16000	16600	17600	17600	16700*	16700	14600
0321	SR-599 (Rancho Rd), .1 mi N of SR-579 (Bonanza Rd).									
HRLY 01	33200	32650	39180	40600	42800	46400	46700	47000	50000*	50000*
0322	US-95, 500' S of Valley View Bl Intch.									
HRLY 00	128405	141360	147350	153135	159285	162090	178315	188400	190840*	190600*
0323	US-95, btwn Decatur Bl Intch 'Exit 79' & Valley View Dr Intch 'Exit 78'.									
HRLY 02	125000	139765	147480	154080	160495	169145	183315	192600	195240	194800
0324	Durango Dr, .1 mi N of Grand Teton Dr.									
								3700	4300*	4300*
0325	SR-604 (Las Vegas Bl), 200' S of the N City limits of Las Vegas South of Owens Bl.									
HRLY 01	13500	15700	14350	16400	16800	13700	14000	14900	15000*	14800*
0326	SR-601 (N Main St), .1 mi S of SR-604 (Las Vegas Bl) North of Owens Av.									
HRLY 01	13000	14180	12380	14000	12000*	11300*	8950	12300	12000*	12000*
0327	Industrial Rd, 300' E of Yucca St.									
HRLY 02						1050	1150	1300	1300	1450
0328	SR-604 (Las Vegas Bl), 100' S of SR-147 (Lake Mead Bl).									
HRLY 01	21500	25270	22830	22800	21600	20700	20200	22800	24000*	24000*
0329	SR-147 (Lake Mead Bl), 150' E of SR-604 (Las Vegas Bl).									
HRLY 01	28600	32000	32245	31900	30500	34400	36800	37000	35000*	34000*
0330	SR-604 (Las Vegas Bl), .1 mi N of SR-147 (Lake Mead Bl).									
HRLY 01	23500	28150	26100	26200	25800	24300	20600	26300	27000*	26000*

* = DATA ADJUSTED OR ESTIMATED

CLARK COUNTY

TABLE 3 - ANNUAL AVERAGE DAILY TRAFFIC AT PORTABLE TRAFFIC COUNT STATIONS -

STATION	1993	1994	1995	1996	1997	1998	1999	2000	2001	2002
0331	SR-147 (Lake Mead Bl), 300' W of SR-604 (Las Vegas Bl).									
HRLY 01	32800	36800	39100	38800	37100	37800	37700	36500	39000*	39000*
0332	Lake Mead Bl, 150' W of N Bangle St.									
HRLY 01			18790	19900	21500	24400	26600	25300	22000*	22000*
0334	SR-604 (Las Vegas Bl), .1 mi N of Pecos Bl.									
HRLY 03	16700	16150	17515	18500	19000	17500	17500	19000	19200*	20700*
0335	SR-604 (Las Vegas Bl), .1 miles S of SR-610 (Lamb Bl).									
HRLY 03	11300	12770	13840	12700	13200	12300	13400	12500	15000	15900
0336	SR-604 (Las Vegas Bl), .2 mi S of SR-612 (Nellis Bl).									
HRLY 03	8800	9960	10825	11500	11500	10600	11200	10300	12600	13600
0337	SR-610 (Lamb Bl), .1 mi S of SR-604 (Las Vegas Bl).									
HRLY 02				10600	12100	11800	13200	12700	12500	13300
0338	SR-610 (Lamb Bl), 300' N of SR-147 (Lake Mead Bl).									
HRLY 03		17185	17530	18900	21000	20900	23500	20300	19900	22000
0339	SR-147 (Lake Mead Bl), .1 mi W of SR-610 (Lamb Bl).									
HRLY 03	21000	21200	22085	22600	23100	22200	26000	26000	26500*	26500*
0341	SR-147 (Lake Mead Bl), .1 mi E of Mt Hood St.									
HRLY 03	11100	11700	12015	11400	13100	11650	16200	14300	15300	16200
0342	SR-610 (Lamb Bl), 1000' N of Owens Av.									
HRLY 03				23400	25800	25700	26300	25200	24000*	24000*
0343	SR-610 (Lamb Bl), 300' S of Owens Av.									
HRLY 03		23120	25160	26000	29300	29400	31400	30400	30000*	30000*
0345	SR-610 (Lamb Bl), .1 mi N of Sherrill Av.									
	32100	35000	36920	37500	40400	40500	40900	42500	39000*	39000*

* = DATA ADJUSTED OR ESTIMATED

CLARK COUNTY

TABLE 3 - ANNUAL AVERAGE DAILY TRAFFIC AT PORTABLE TRAFFIC COUNT STATIONS -

STATION	1993	1994	1995	1996	1997	1998	1999	2000	2001	2002
0346	SR-610 (Lamb Bl), .25 mi N of Sahara Av & 50' N of Cleveland St.									
			28430	28400	28500	30000	31100	30500	27000*	27000*
0348	SR-589 (Sahara Av), .2 mi E of Rainbow Bl & 200' W of Torrey Pines Dr.									
HRLY 02	30500	38200	47100	43800	47000	47500	50600	45500	45000	45000
0349	SR-595 (Rainbow Bl), .2 mi N of SR-589 (Sahara Av).									
HRLY 02	38700	46900	47650	50400	57600	60000	63200	58500*	56000	58000
0350	SR-595 (Rainbow Bl), 150' S of Laredo St South of SR-589 (Sahara Av).									
HRLY 02	41500	45700	46430	49800	49400	53700	51900	52500	51000	51500
0351	SR-595 (Rainbow Bl), 200' N of SR-593 (Tropicana Av).									
HRLY 02	23000	27000	27920	30500	31700	32600	34200	39000	34000	40500
0352	SR-593 (Tropicana Av), 200' E of SR-595 (Rainbow Bl).									
HRLY 02	25500	29850	34900	37300	39600	46000	47400	36500	40000	42000
0353	SR-595 (Rainbow Bl), .1 mi S of SR-593 (Tropicana Av).									
HRLY 02	8300	9700	19080	23400	24100	24100	25300	33500	33500	38500
0354	SR-595 (Rainbow Bl), .7 mi N of SR-160 (Pahrump Vy Rd).									
HRLY 02	5200	6500	7375	8550	9250	9250	8300	7050	7900	9150
0355	SR-610 (Lamb Bl), .4 mi S of SR-573 (Craig Rd).									
HRLY 03	6500	7700	8540	9300	9500	9800	9750	10600	10300	10200
0356	Charleston Bl, .2 mi W of Durango Dr.									
HRLY 98	15000	14870	13635	15800	18100	21000	23000	27700	31000	31500
0357	Alexander Rd, .2 mi E of Pecos Rd.									
						2250	2250	4000	4000*	4000*
0358	SR-159 (Blue Diamond Rd), .1 mi N of county rd to Red Rock Canyon.									
HRLY 02	2345	2160	2260	2300	2400	2600	2650	2850	3100	4150

* = DATA ADJUSTED OR ESTIMATED

CLARK COUNTY

TABLE 3 - ANNUAL AVERAGE DAILY TRAFFIC AT PORTABLE TRAFFIC COUNT STATIONS -

STATION	1993	1994	1995	1996	1997	1998	1999	2000	2001	2002
0359	SR-159 (Blue Diamond Rd), 50' N of SR-160 (Pahrump Vy Rd).									
HRLY 01	1585	1470	1655	1700	1750	1950	2850	2150	2250*	2250*
0360	SR-160 (Pahrump Vy Rd), .3 mi W of SR-159 to Blue Diamond.									
HRLY 02	3900	4480	4850	5300	6050	6350	8300	7700	6900	7550
0361	SR-160 (Pahrump Vy Rd), E of SR-159 to Blue Diamond.									
HRLY 02							9000	8750	9800	8600
0364	Lake Mead Bl, .5 mi E of SR-599 (Rancho Rd).									
HRLY 02			12375	14700	15500	16600	21800	20800	22000	22300
0365	Fairway Dr, E of Mancha Dr									
HRLY 00						650	650	550	530	520
0366	SR-599 (Rancho Rd), 50' S of SR-573 (Craig Rd).									
HRLY 02	21000	22460	18940	19170	21400	22100	22600	21200	22000	21700
0367	US-95, .5 mi S of the Snow Mountain Intch.									
HRLY 02	6535	5620	6870	5700	5950	6300	6340	7200	7070	6900
0368	SR-157 (Charleston Park Rd), ?? mi W of US-95.									
HRLY 02	2530	2800	2560	2700	2900	2450	3150	2750	3200	2600
0369	SR-157 (Charleston Park Rd), 1.6 mi W of SR-158 in the Deer Creek Camp Area.									
HRLY 02	1340	1500	1445	1550	1580	1350	1750	1450	1800	1350
0370	SR-158 (Deer Creek Rd), .6 mi N of SR-157 (Charleston Park Rd).									
HRLY 02	500	570	720	775	840	530	970	700	850	600
0371	SR-158 (Deer Creek Rd), 450' S of SR-156 (Lee Canyon Rd).									
HRLY 02	300	370	435	465	500	320	550	350	450	330
0372	SR-156 (Lee Canyon Rd), 2 mi W of SR-158 to the Deer Creek Camp Area.									
HRLY 02	410	595	650	695	770	430	900	500	600	520

* = DATA ADJUSTED OR ESTIMATED

CLARK COUNTY

TABLE 3 - ANNUAL AVERAGE DAILY TRAFFIC AT PORTABLE TRAFFIC COUNT STATIONS -

STATION	1993	1994	1995	1996	1997	1998	1999	2000	2001	2002
0373	SR-156 (Deer Creek Rd), .6 mi W of US-95.									
HRLY 02	315	520	520	560	580	360	560	400	480	370
0374	US-95, 5.9 mi N of SR-156 to Lee Canyon.									
HRLY 02	5175	4690	4930	4100	4200	4400	4300	5200	4900	4850
0375	US-95, .1 mi N of mp 129.									
HRLY 02	3635	3170	3355	3250	3400	3480	3490	3700	3800	3550
0377	SR-607 (Civic Center Dr), 250' S of Ferguson Av .3 mi North of Carey Av.									
HRLY 01	12800	14100	14130	13200	13400	13500	12500	14700	14000*	14500*
0378	IR-15, 1 mi N of the Craig Rd Intch 'Exit 48'.									
HRLY 03	12905	13665	14630	15030	16695	18045	20180	21500	23000	25800
0379	IR-15, S/B off-ramp of the Craig Rd Intch 'Exit 48' .									
HRLY 03	665	1000	1080	1150	1440	1400	1535	1650	1650	2100
0380	SR-573 (Craig Rd), 300' W of the IR-15 Craig Rd Intch 'Exit 48'.									
HRLY 02	16800	20420	24045	28100	29300	33300	35400	41500	41500	49500
0381	IR-15, S/B on-ramp of the Craig Rd Intch from E/B Craig Rd 'Exit 48'.									
HRLY 03	3500	3540	3635	4385	7030	9000	9870	10000	10000	10700
0382	IR-15, N/B off-ramp of the Craig Rd Intch 'Exit 48'.									
HRLY 03	10980	11445	11750	13840	17910	19970	20960	21000	21000*	22430*
0383	IR-15, N/B on ramp of the Craig Rd Intch 'Exit 48'.									
HRLY 03	650	1500	1680	2035	2350	2090	2860	2850	2700	3250
0384	Airport Connector Rd, W/B on-ramp of the McCarran Co Intch from Sunset Rd.									
HRLY 02			3070	4650	3300	3800	5700	6400	6000	6700
0385	SR-573 (Craig Rd), 300' E of IR-15 Craig Rd Intch 'Exit 48'.									
HRLY 03	24800	28900	32040	39800	41300	43900	44800	46000	43000	48400

* = DATA ADJUSTED OR ESTIMATED

CLARK COUNTY

TABLE 3 - ANNUAL AVERAGE DAILY TRAFFIC AT PORTABLE TRAFFIC COUNT STATIONS -

STATION	1993	1994	1995	1996	1997	1998	1999	2000	2001	2002
0386	Pecos Rd, .3 mi S of SR-573 (Craig Rd).									
HRLY 00			4735	5250	5850	6250	6400	7750	8400	8600
0387	IR-15, .6 mi N of the Cheyenne Av Intch 'Exit 46'.									
HRLY 02	33770	33650	35160	38585	47845	53670	56765	57000	58580*	62880*
0388	IR-15, S/B off-ramp of the Cheyenne Av Intch 'Exit 46'.									
HRLY 03	1595	1890	1840	2045	2250	2500	2590	2850*	2400	2450
0389	SR-574 (Cheyenne Av), 350' E of Losee Rd.									
HRLY 01	28900	30500	33980	30800	34000	35800	35800	56000	57500*	57500*
0390	IR-15, S/B on-ramp of the Cheyenne Av Intch 'Exit 46'.									
HRLY 03	12750	13590	14340	15010	13530	13500	13985	15350*	20430*	20875*
0391	IR-15, N/B off-ramp of the Cheyenne Av Intch 'Exit 46'.									
HRLY 03	12100	12100	14585	13950	13215	13420	13905	15350	18180	22300
0392	SR-574 (Cheyenne Av), 200' W of SR-607 (Civic Center Dr).									
HRLY 00	30000	32800	31570	33200	32300	33700	33300	41500	44000*	44000*
0393	Hidden Well Rd, E of Bermuda Rd.									
HRLY 02				1910	2160	2285	3010	3500	2900	3450
0394	IR-15, N/B on-ramp of the Cheyenne Av Intch 'Exit 46'.									
HRLY 03	2030	2050	1870	1565	2140	2475	2565	2850*	2400*	2450*
0396	US-95, S/B on-ramp to the US-95-Rancho Dr Intch 'Exit 77'.									
HRLY 02	9870	10325	10815	10560	11035	10900	11800	13600	13400	13200
0397	US-95, N/B off-ramp of the US-95-Rancho Dr Intch 'Exit 77'.									
HRLY 01	9590	10360	10850	11205	11260	10670	11465	13400	14000	13300
0398	US-95, N/B on-ramp of the US-95-Rancho Dr Intch 'Exit 77'.									
HRLY 02	5300	6030	6880	8300	8265	8160	10200	9900	9010	9300

* = DATA ADJUSTED OR ESTIMATED

CLARK COUNTY

TABLE 3 - ANNUAL AVERAGE DAILY TRAFFIC AT PORTABLE TRAFFIC COUNT STATIONS -

STATION	1993	1994	1995	1996	1997	1998	1999	2000	2001	2002
0399	US-95, S/B off-ramp of the US-95-Rancho Dr Intch 'Exit 77' 400' W of Rancho Rd.									
HRLY 02	3195	6485	7200	7735	7760	7660	9650	9800	9800	9100
0400	IR-215, E/B off-ramp of the Warm Springs-Airport Co Intch to Warm Springs Rd.									
HRLY 02				6805	15260	14560	12060	12500	13300	13700
0402	SR-599 (Rancho Rd), 100' N of W Mesquite Av.									
HRLY 02	27500	28525	37980	38600	38900	41500	41100	40000	40000*	40000*
0403	SR-592 (Flamingo Rd), 500' W of Spencer St.									
HRLY 02	56200	60200	57450	62700	61700	58000	58500	57000	55000	57500
0404	SR-592 (Flamingo Rd), 400' E of Pecos Bl.									
HRLY 02	50600	53000	48570	49600	53400	55000	53900	53500	53500*	53500*
0405	SR-592 (Flamingo Rd), 300' E of Mountain Vista St.									
HRLY 02	28200	27875	28095	30300	30000	30900	30500	30000	28000	29000
0406	SR-573 (Craig Rd), .2 mi E of SR-599 (Rancho Rd).									
HRLY 02	13200	13240	19385	21000	21300	22200	22500	22700	22700	23500
0407	SR-573 (Craig Rd), btwn Nellis Bl & Salmon Dr.									
HRLY 03	20500	21935	23085	24000	26700	26000	26900	27400	27000*	27000*
0408	US-95, N/B off-ramp of the Downtown Ex Intch to M.L.K. Av.									
HRLY 03	5065	5600	5240	5540	5285	4115	4450	5500*	5500	9000
0409	US-95, S/B on-ramp (from M.L.K. Bl) to US-95 S/B of the Downtown Ex Intch.									
HRLY 03	4145	5050	4960	5835	6115	6425	6425	4500	4200	4900
0410	SR-582 (Boulder Hw), btwn SR-589 (Sahara Av) & St Louis Av.									
HRLY 98	28600	32000	29610	29100	30700	29000	29100	27000	26000*	26000*
0412	IR-15, N/B off-ramp of the 'D' St & Washington St Intch 'Exit 44'.									
HRLY 03	5895	6440	6225	7780	7460	7780	8550	8600	5700	5950

* = DATA ADJUSTED OR ESTIMATED

CLARK COUNTY

TABLE 3 - ANNUAL AVERAGE DAILY TRAFFIC AT PORTABLE TRAFFIC COUNT STATIONS -

STATION	1993	1994	1995	1996	1997	1998	1999	2000	2001	2002
0413	Ft Apache Rd, 400' N of Cheyenne Av.									
HRLY 02						5400	5900	7300	7400	8150
0414	Hualpai Wy, 25' N of Ann Rd.									
HRLY 02									170	130
0416	SR-578 (Washington St), 150' E of the N/B ramps of IR-15.									
HRLY 03	13175	14120	13330	13500	13600	15800	15500	17500	18000	13200
0417	IR-15, N/B on-ramp of 'D' St & Washington St Intch 'Exit 44'.									
HRLY 03	1825	1940	1875	2115	2115	2235	2490	2600	2500	2100
0418	Town Center Dr, .1 mi N of Alta Dr.									
HRLY 02						7900	7900	14700	16000	18900
0419	IR-15, S/B off-ramp of the 'D' St & Washington St Intch 'Exit 44'.									
HRLY 03	1915	1880	1850	2040	2040	2160	2405	2800	2200	2400
0420	El Capitan Wy, 100' N of Alexander Rd.									
HRLY 02								900	870	920
0421	Buffalo Dr, 25' N of Oleta Av (N of SR-160).									
HRLY 02						130	130	130	150	180
0422	Rainbow Bl, .3 mi N of Ann Rd.									
HRLY 01						2250	2250	2700	4300*	4300*
0423	IR-15, S/B on-ramp of the 'D' St & Washington Av Intch 'Exit 44'.									
HRLY 02	5385	4585	6005	6935	6935	7235	8830	8300	6700	6250
0424	IR-15, N of the 'D' & 'Washington' St Intch 'Exit 44'.									
	84445	87280	93900	95395	104660	110710	117985	116000*	123850*	135450*
0425	IR-15, N/B off-ramp of the Lake Mead Bl Intch 'Exit 45' Wye to E/B Lake Mead Bl.									
HRLY 02	10420	11750	11000	8985	10490	11015	11920	11000	11000	12200

* = DATA ADJUSTED OR ESTIMATED

CLARK COUNTY

TABLE 3 - ANNUAL AVERAGE DAILY TRAFFIC AT PORTABLE TRAFFIC COUNT STATIONS -

STATION	1993	1994	1995	1996	1997	1998	1999	2000	2001	2002
0426	SR-147 (Lake Mead Bl), One-Way E/B section E of the IR-15 Lake Mead Bl Intch 'Exit 45'.									
HRLY 00	17300	20500	19640	20500	22400	22500	22500	23200	20100*	24400*
0427	IR-15, N/B off-ramp of the Lake Mead Bl Intch 'Exit 45' to W/B Lake Mead Bl.									
HRLY 02	4470	4850	4700	6725	6750	7575	8570	7900	6190	6000
0430	IR-15, N/B on-ramp of the Lake Mead Bl Intch'Exit 45'.									
HRLY 03	1290	1230	1290	1205	1490	1615	1675	1800	1900	2350
0431	IR-15, S/B on-ramp from Lola Av at Lake Mead Bl Intch 'Exit 45'.									
HRLY 03	12600	13080	15425	12400	13630	12940	13560	14000	12000	14100
0432	IR-15, S/B off-ramp of the Lake Mead Bl Intch 'Exit 45'.									
HRLY 03	1130	1175	940	1275	1420	1600	1660	1700	1900	2105
0433	IR-15, S/B on-ramp Lake Mead Bl Intch 'Exit 45'.									
HRLY 03	4380	4675	4630	5830	6500	6780	7770	6600	5700	6450
0435	IR-15, S of the W Mesquite Intch 'Exit 120' .2 mi N of mp-119.									
HRLY 03	12095	11240	12655	12065	12555	12650	14145	15700	16545*	16890*
0436	IR-15, N/B off-ramp of the W Mesquite Intch 'Exit 120'.									
HRLY 03	1970	1460	1585	1580	1750	1690	1985	2000	1700	1850
0437	IR-15, N/B on-ramp of the W Mesquite Intch 'Exit 120'.									
HRLY 03	1500	1290	1425	1750	1675	1540	1740	1700	1600	2040
0438	IR-215, E/B on-ramp of the Warm Springs-Airport Co Intch from Warm Springs Rd.									
HRLY 02				180	790	1110	1405	2700	2800	2000
0439	IR-15, S/B off-ramp of the W Mesquite Intch 'Exit 120'.									
HRLY 02	1295	1100	1335	1845	2075	1855	1930	1830	1900	2150
0440	IR-15, S/B on-ramp of the W Mesquite Intch 'Exit 120' 400' W of the cross traffic rd.									
HRLY 03	1360	1150	1375	1480	1290	1290	1365	1330	1330	1350

* = DATA ADJUSTED OR ESTIMATED

CLARK COUNTY

TABLE 3 - ANNUAL AVERAGE DAILY TRAFFIC AT PORTABLE TRAFFIC COUNT STATIONS -

STATION	1993	1994	1995	1996	1997	1998	1999	2000	2001	2002
0441	IR-15, North of W Mesquite Intch 'Exit 120' at mp 121.									
HRLY 03	11530	12000	12455	12600	13265	13065	14465	15900	17055*	17880*
0442	IR-15, N/B off-ramp of the E Mesquite Intch 'Exit 122'.									
HRLY 03	715	1080	1030	1220	1270	1385	1830	2050	2000	2100
0443	Sandhill Rd, 100' W of the N/B ramps of E Mesquite Intch 'Exit 122'.									
HRLY 03	6625	7980	9200	11700	13400	14000	16500	18800	20000	20900
0444	IR-15, N/B on-ramp of the E Mesquite Intch 'Exit 122'.									
HRLY 03	2360	2655	2860	3070	3475	4350	4440	3910	3700	4200
0445	IR-215, W/B off-ramp of the Warm Springs-Airport Co Intch to Warm Springs Rd.									
HRLY 02				460	955	1260	1400	2500	2600	3000
0446	IR-15, S/B off-ramp of the E Mesquite Intch 'Exit 122'.									
HRLY 03	2100	2210	2885	2755	3305	3940	3905	3230	3500	3940
0447	IR-15, S/B on-ramp of the E Mesquite Intch 'Exit 122'.									
HRLY 02	830	1240	1300	1065	1980	2165	2265	2250	2300	2410
0448	Adams Bl, 300' W of Buchanan Bl.									
HRLY 01							5800	6350	6500*	6500*
0449	US-95, S/B off-ramp of the Decatur Bl Intch 'Exit 79' under S/B lanes of Decatur Bl.									
HRLY 02	5545	6035	6445	7565	7965	8265	8000	7700	7800	8450
0450	US-95, S/B on-ramp of the Decatur Bl Intch 'Exit 79' .2 mi from Decatur Bl.									
HRLY 02	11550	11450	11215	10400	9665	9105	9800	10800	11000	10600
0451	US-95, N/B off-ramp of the Decatur Bl Intch 'Exit 79' .2 mi from Decatur Bl.									
HRLY 02	9355	10600	10370	9430	8695	8645	9300	9640	10000	9900
0452	US-95, N/B on-ramp of the Decatur Bl Intch 'Exit 79' 350' W of Decatur Bl.									
HRLY 02	7035	7000	7470	7400	7795	8085	9250	9400	9400	10000

* = DATA ADJUSTED OR ESTIMATED

CLARK COUNTY

TABLE 3 - ANNUAL AVERAGE DAILY TRAFFIC AT PORTABLE TRAFFIC COUNT STATIONS -

STATION	1993	1994	1995	1996	1997	1998	1999	2000	2001	2002
0453	IR-15, 1.3 miles S of the IR-215 Intch.									
HRLY 02	44935	51950	54690	46425	47590	48040	53020	60900	65080*	74040*
0454	Nevada Hw, 200' N of Park St.									
HRLY 02	3470	3600	4060	3800	3850	3500	3400	3900	3700	3800
0455	Nevada Hw, .4 mi S of US-93 (Truck Route).									
HRLY 02	3900	3315	4570	4550	4550	4200	4100	4600	4500	4500
0456	Buchanan Bl, 300' S of US-93 (Nevada Hw).									
HRLY 02		10050	9920	11000	11200	11300	10500	8100	8300	8250
0457	Valley Dr, .2 mi N of Gowan Rd.									
HRLY 01						2150	2150	2400	2000*	2000*
0458	Adams Bl, 300' E of Buchanan Bl.									
HRLY 02		7300	8350	8350	8800	8500	9100	9400	9800	9750
0459	Adams Bl, 300' E of Av 'G'.									
HRLY 03		4600	5120	5000	5000	4700	4800	5000	5300	5450
0460	Adams Bl, 300' W of Utah St.									
HRLY 02		3300	3500	3500	3450	3400	3750	3550	3800	3850
0461	Utah St, 150' S of Av 'I'.									
HRLY 02	3820	3850	3780	4050	3700	3900	3400	3700	3800	3650
0462	Utah St, 150' N of Av 'I'.									
HRLY 02		2800	2750	2700	2550	2700	1400*	1450	1600	2000
0463	Park St, 300' E of Nevada Hw.									
HRLY 02	580	560	650	695	815	850	850	850*	850	480
0464	SR-582 (Boulder Hw), .1 mi S of Major Av.									
HRLY 02	37500	41400	22860	23800	27100	27100	26300	26800	26800	25700

* = DATA ADJUSTED OR ESTIMATED

CLARK COUNTY

TABLE 3 - ANNUAL AVERAGE DAILY TRAFFIC AT PORTABLE TRAFFIC COUNT STATIONS -

STATION	1993	1994	1995	1996	1997	1998	1999	2000	2001	2002
0466	Lake Mountain Dr, N of Valencia Dr.									
HRLY 02						1600	1600	1600	1600	1550
0467	SR-582 (Boulder Hw), 200' S of SR-562 (Sunset Rd).									
HRLY 02	35600	37485	28730	29900	32700	34000	32600	27000*	27000	27600
0468	SR-146 (Lake Mead Dr), .1 mi E of Van Wagenen Dr.									
HRLY 02	33900	37700	26240	29400	30700	34000	36400	37500	38000	37000
0469	SR-146 (Lake Mead Dr), btwn Ivy St & Burkholder St.									
HRLY 02	16800	19970	21370	23300	25200	25500	25900	27100	25000	25600
0470	SR-146 (Lake Mead Dr), 200' E of Ash St.									
HRLY 02	12700	16400	17290	19200	20800	21500	22600	23700	22000	22400
0471	SR-146 (Lake Mead Dr), .2 mi W of Mohawk Dr.									
HRLY 02	7490	8830	10190	10900	11200	11500	12600	14500	14000	14100
0472	Water St, 25' S of Brown St.									
HRLY 00	6710	7145	6405	6800	6850	7100	7100	6900	6900	6700
0473	Water St, .2 mi S of Victory St.									
HRLY 01		13475	13260	11700	11400	12000	11900	11100	11000	10900
0474	Water St, 200' N of Army St.									
HRLY 02		10150	9990	9900	9100	8300	8250	8250*	8100	7650
0475	Water St, 200' N of Ocean Av.									
HRLY 02		5865	5000	4900	5000	4550	4200	4200*	4400*	4600*
0476	Water St, 400' E of Ocean Av.									
		4700	4390	4200	4150	3450	3300	3300*	2800*	2800*
0477	Major Av, 100' N of Federal St.									
HRLY 02		5850	5590	6000	6200	5700	5500	5500*	5000	4700

* = DATA ADJUSTED OR ESTIMATED

CLARK COUNTY

TABLE 3 - ANNUAL AVERAGE DAILY TRAFFIC AT PORTABLE TRAFFIC COUNT STATIONS -

STATION	1993	1994	1995	1996	1997	1998	1999	2000	2001	2002
0479	Pacific Av, 100' S of Colorado St.									
	1715	1750	1790	1700	1650	1700	2300	2300*	2400*	2400*
0480	Pacific Av, 200' N of Atlantic Av.									
HRLY 02	4510	6400	6395	6250	6400	6550	5850	5850*	5400	5300
0481	Allen Ln, 100' N of Alexander Rd.									
						2100	2400	2650	2650*	2650*
0482	Pacific Av, 200' N of Country Club Dr.									
HRLY 02	9215	11800	7115	7300	7400	7600	7500	7500*	7600	7600
0483	Horizon Dr, 400' W of Greenway Rd.									
HRLY 02	9770	11900	11480	13000	15900	17000	18100	18500	20000	21000
0484	Cimarron Rd, .1 mi N of SR-589 (Sahara Av).									
HRLY 02						2650	2650	6200	6800	7600
0487	Pueblo Pl, 100' S of Warm Springs Rd.									
		100	170	150	170	160	160	160*	160*	160*
0488	Pueblo Pl, 300' S of Aztec Ln.									
HRLY 02	425	430	430	450	500	470	470	470*	520	560
0489	Mohawk Dr, 150' S of SR-146 (Lake Mead Dr).									
HRLY 02	945	900	930	950	1050	950	780	780*	770	860
0490	SR-573 (Craig Rd), .1 mi W of driveway to Craig Ranch Golf Course.									
HRLY 01	12000	13880	20380	23700	24500	27900	31800	34500	35000*	38800*
0491	SR-574 (Cheyenne Av), 200' E of SR-599 (Rancho Rd).									
HRLY 02	17500	20245	21150	19200	20300	22300	23300	23300	26000	28300
0492	SR-574 (Cheyenne Av), .5 mi W of M.L.K. Bl.									
HRLY 02	16550	21200	21660	22900	23500	24800	26800	26900	28000	34500

* = DATA ADJUSTED OR ESTIMATED

CLARK COUNTY

TABLE 3 - ANNUAL AVERAGE DAILY TRAFFIC AT PORTABLE TRAFFIC COUNT STATIONS -

STATION	1993	1994	1995	1996	1997	1998	1999	2000	2001	2002
0493	SR-574 (Cheyenne Av), .3 mi W of Losee Rd.									
	18900	23300	26345	24700	27400	28900	27800	36500	37000*	37000*
0494	SR-574 (Cheyenne Av), .2 mi E of Civic Center Dr.									
HRLY 01	25200	27600	25840	27200	26700	27900	27500	31000	32000*	32000*
0495	SR-574 (Cheyenne Av), .2 mi W of Pecos Bl.									
HRLY 03	20335	20725	21190	22300	23900	22400	22100	26800	26000	30000
0496	SR-574 (Cheyenne Av), .2 mi E of Pecos Bl.									
HRLY 03	13400	13660	14265	14600	15200	16100	16500	19000	19000	21600
0497	Commerce St, .2 mi N of Carey Av.									
						6500	6500	6500*	6500*	6500*
0498	Gowan Rd, 150' W of Buffalo Dr.									
HRLY 02						4800	4800	4300	5000	5000
0499	Civic Center Dr, .1 mi N of SR-574 (Cheyenne Av).									
						7100	7100	8500	8500*	8500*
0501	Carey Av, 300' W of Martin L King Bl.									
HRLY 02	7300	8100	9865	11400	12500	12900	13000	13400	12000	12500
0502	Carey Av, 300' E of Martin L King Bl.									
HRLY 00	6700	7600	8550	9400	8800	10700	11400	13400	11600*	11600*
0503	Carey Av, .2 mi W of SR-607 (Civic Center Dr).									
HRLY 01			14220	15300	15100	15000	15400	15400	15400*	15400*
0505	SR-147 (Lake Mead Bl), .2 mi E of Civic Center Dr & 50' E of Daley St.									
HRLY 01	28400	33400	33850	32700	32800	33300	35600	39000	37000*	37000*
0506	SR-147 (Lake Mead Bl), .1 mi E of Nellis Bl.									
HRLY 02	23000	24260	26080	27000	29600	28700	28100	26400	28000	28900

* = DATA ADJUSTED OR ESTIMATED

CLARK COUNTY

TABLE 3 - ANNUAL AVERAGE DAILY TRAFFIC AT PORTABLE TRAFFIC COUNT STATIONS -

STATION	1993	1994	1995	1996	1997	1998	1999	2000	2001	2002
0507 Vegas Dr, .2 mi W of Decatur Bl.										
HRLY 02			12150	12500	13000	12800	12300	12600	12000	12900
0509 Carey Av, .4 mi E of Nellis Bl.										
						1550	1550	2150	2800*	2800*
0511 Vegas Dr, .1 mi W of Martin L King Bl.										
HRLY 02		6600	11775	14100	14100	14100	13700	14000	14000	13400
0512 Owens Av, .1 mi E of Martin L King Bl.										
HRLY 01	11100	11870	13050	15600	16000	14300*	14300	16100	17000*	17000*
0513 Owens Av, .1 mi W of SR-601 (Main St).										
HRLY 01	9740	10820	11650	14000	15300	13000	11700	14400	15000*	14800*
0514 Owens Av, 100' E of SR-601 (Main St).										
HRLY 01		9300	10495	11600	13200	11300	9900	11600	11000*	10900*
0516 Los Feliz St, .1 mi S of SR-147 (Lake Mead Bl).										
HRLY 00						85	85	1600	1100*	1100*
0517 SR-578 (Washington Av), .1 mi W of SR-604 (Las Vegas Bl).										
HRLY 03	9800	10000	9015	9100	7500	11200	11100	13400	15000	11800
0519 Washington Av, .2 mi E of Bruce St.										
HRLY 03		10190	8100	7100	5150	10500	11700	13800	14000	13100
0521 E Bonanza Rd, 150' E of 19th St.										
HRLY 02			20210	23200	23000	20800	20000	20600	20600	19500
0522 E Bonanza Rd, 300' W of Mojave Rd.										
HRLY 00		27475	29370	30000	29800	27400	27600	26900	28000*	28000*
0523 E Bonanza Rd, .2 mi E of Lamb Bl.										
HRLY 00	26200	24830	24875	25100	25400	23700	23700	23600	24000*	24000*

* = DATA ADJUSTED OR ESTIMATED

CLARK COUNTY

TABLE 3 - ANNUAL AVERAGE DAILY TRAFFIC AT PORTABLE TRAFFIC COUNT STATIONS -

STATION	1993	1994	1995	1996	1997	1998	1999	2000	2001	2002
0524	Stewart Av, 200' E of SR-601 (Main St).									
HRLY 03			10840	10500	11000	10500	10700	11500	10800	10800
0525	Mojave Rd, .2 mi N of SR-159 (Charleston Bl).									
HRLY 01						8000	8000	8800	8100*	8100*
0526	Marina Dr, 150' W of Ville Dr.									
HRLY 00						210	220	210	440*	940*
0528	Stewart Av, 150' W of 10th St.									
HRLY 03			9660	10200	10300	10000	8900	9200	9550	8400
0529	Evans Av, .2 mi E of Civic Center Dr.									
HRLY 01						4100	4100	4350	4400*	4400*
0532	Ogden Av, 100' E of 4th St.									
HRLY 98		14820	15280	15800	14000	13400	13400	13400*	13400*	13400*
0533	Ogden Av, 75' E of 8th St.									
HRLY 03		8570	8225	8500	6100	5500	5500	5500*	5500*	5500*
0534	Carson Av, btwn SR-601 (Main St) & First St.									
HRLY 03		2980	7480	4200	3500	3500	3450	4200	3150	3350
0535	IR-215, W/B on-ramp of the Warm Springs/Airport Co Intch from E/B Warm Springs Rd.									
HRLY 02				2435	2455	2895	2630	3300	3300	3600
0537	Carson Av, btwn 4th St & SR-604 (Las Vegas Bl).									
HRLY 03		7640	7755	8700	8600	8400	7700	7600	8100	8000
0538	Carson Av, btwn 8th St & 9th St.									
HRLY 99		4000	4060	3500	4000	3900	3500	3750	3600*	3600*
0539	Bridger Av, btwn SR-601(Main St) & First St.									
HRLY 03		6940	6900	7500	7050	7750	7550	7600	8800*	8800*

* = DATA ADJUSTED OR ESTIMATED

CLARK COUNTY

TABLE 3 - ANNUAL AVERAGE DAILY TRAFFIC AT PORTABLE TRAFFIC COUNT STATIONS -

STATION	1993	1994	1995	1996	1997	1998	1999	2000	2001	2002
0541	Bridger Av, btwn 3rd St & 4th St.									
HRLY 03		11250	12320	12600	8500	9350	9700	9500	11500	11500
0543	Bridger Av, btwn 6th St & 7th St.									
HRLY 02			3680	4500	3600	4600	4350	4300	4100	3950
0544	Bonneville Av, btwn SR-601 (Main St) & First St.									
HRLY 03	1380	1800	2590	6700	6800	7800	7900	7850	8100	8100
0545	Robindale Rd, 300' E of Pecos Rd.									
HRLY 02						5650	5850	6000	5400	5600
0546	Colorado St, 50' W of Nevada Hw.									
HRLY 02						1200	1200	1150	1200	1250
0547	Bonneville Av, btwn SR-604 (Las Vegas Bl) & 6th St.									
HRLY 99		4200	4025	5400	5900	5650	5400	5550	5700*	5700*
0549	Gass Av, btwn 3rd St & 4th St.									
HRLY 99		1075	1270	1750	2100	1900	1700	1650	1800*	1800*
0551	Gass Av, btwn SR-604 (Las Vegas Bl) & 7th St.									
HRLY 02		2490	2440	2650	2800	2900	2600	2600	2700	2550
0552	SR-159 (W Charleston Bl), 300' E of Torrey Pines Dr.									
HRLY 02	29200	29800	29845	33800	34300	34000	37900	34500	32000	40500
0553	SR-159 (W Charleston Bl), .1 mi W of Mohawk St.									
HRLY 02	35900	36200	36900	37300	39100	39500	38800	37000	34500	41000
0556	SR-159 (E Charleston Bl), .1 mi W of Sandhill Rd.									
HRLY 01	26900	29400	30960	33400	34000	32000	33400	32500	28000*	28000*
0557	SR-159 (E Charleston Bl), .2 mi E of SR-610 (Lamb Bl).									
HRLY 00	36900	41000	45090	45000	46600	44800	50100	48000	45000*	45000*

* = DATA ADJUSTED OR ESTIMATED

CLARK COUNTY

TABLE 3 - ANNUAL AVERAGE DAILY TRAFFIC AT PORTABLE TRAFFIC COUNT STATIONS -

STATION	1993	1994	1995	1996	1997	1998	1999	2000	2001	2002
0558	W Oakey Bl, 300' W of SR-599 (Rancho Rd).									
HRLY 02			17070	17200	16700	13800	14600	15100	15000	15100
0559	W Oakey Bl, E of SR-599 (Rancho Rd).									
HRLY 02				16300	15800	15900	16200	19200	19200*	19200*
0560	Wyoming Av, 250' W of Industrial Rd.									
HRLY 03			19830	20100	19700	18700	18000	17400	21000*	21000*
0562	SR-589 (W Sahara Av), btwn Westwind Rd & Lindell Rd.									
HRLY 98	45400	48000	50530	52000	52900	53000	55200	50500	48000*	48000*
0563	SR-589 (E Sahara Av), E of Palm St.									
HRLY 00	21000	22700	20700	20900	22500	23000	24900	26500	25000*	25000*
0564	SR-589 (E Sahara Av), 300' E of SR-610 (Lamb Bl).									
HRLY 02	17600	17330	17500	17700	22200	23900	30600	25200*	26000	24800
0565	Desert Inn Rd, .1 mi W of Paradise Rd.									
HRLY 02	9700	9800	10270			40000	41300	42000	41000	43500
0566	Desert Inn Rd, .4 mi E of Paradise Rd.									
HRLY 02			17300		31900	35000	36100	35500	34500	38500
0567	Desert Inn Rd, 125' E of Arabella St.									
HRLY 02		32240	32850	38300	39200	38500	38900	38000	42000	43000
0569	Desert Inn Rd, .2 mi W of Sandhill Rd & 25' E of Brentwood St.									
		30100	33220	34900	35600	35000	36900	35500	35000*	35000*
0570	Spring Mountain Rd, 150' E of Arville St.									
HRLY 02	34700	38650	39460	40300	38900	33000	36800	39500	37000	39000
0572	Sands Av, 200' E of Koval Ln.									
HRLY 98	38100	42400	41200	33400	32400	31000	32400	34000	34000*	35700*

* = DATA ADJUSTED OR ESTIMATED

CLARK COUNTY

TABLE 3 - ANNUAL AVERAGE DAILY TRAFFIC AT PORTABLE TRAFFIC COUNT STATIONS -

STATION	1993	1994	1995	1996	1997	1998	1999	2000	2001	2002
0573	Twain Av, 200' W of Cambridge St.									
HRLY 02	24900	26700	25875	24400	24600	22500	24100	22500	20000	20100
0575	SR-592 (Flamingo Rd), 200' E of Valley View Bl.									
HRLY 00	56100	63300	68280	73000	77500	78000	75900	65000	65000	89500
0576	SR-592 (Flamingo Rd), 800' E of Koval Ln.									
HRLY 01	53900	55000	52000	58700	70000	66000	66700	68500	70000	71000
0577	SR-592 (Flamingo Rd), 350' E of Palos Verdes St.									
HRLY 03	56200	59800	54600	61600	65000	58500	59100	58500	59000	62000
0578	SR-592 (Flamingo Rd), 300' W of Pecos Bl.									
HRLY 02	50200	55200	53580	56500	55300	55500	55500	60500	60500*	60500*
0579	SR-593 (Tropicana Av), 300' W of Maryland Pk.									
HRLY 03	49400	52300	54075	57300	58200	57000	60400	57500	61000*	58300*
0581	SR-593 (Tropicana Av), 200' W of McLeod Dr.									
HRLY 01	44400	43100	47100	49900	51500	55500	58000	56000	54000*	51570*
0582	SR-593 (Tropicana Av), 300' W of the S/B off-ramp of US-95.									
HRLY 02	48600	51400	53375	53500	58000	58500	60300	59500	59500	62500
0583	SR-593 (Tropicana Av), .1 mi E of N/B off-ramp of US-95.									
HRLY 00	44000	40130	39780	40500	42600	42600	43200	43000	43000	38000
0584	SR-593 (Tropicana Av), .2 mi E of Mountain Vista St.									
HRLY 02	28200	26800	31260	29200	30700	31900	32600	32000	34000	32500
0585	Russell Rd, .1 mi W of Maryland Pk.									
HRLY 03				21300	22400	23000	23800	25700	28000	29600
0586	Russell Rd, 300' E of Spencer St.									
HRLY 03		29500	26350	22000	22000	23000	23500	22000	24000	24000

* = DATA ADJUSTED OR ESTIMATED

CLARK COUNTY

TABLE 3 - ANNUAL AVERAGE DAILY TRAFFIC AT PORTABLE TRAFFIC COUNT STATIONS -

STATION	1993	1994	1995	1996	1997	1998	1999	2000	2001	2002
0587	Russell Rd, 150' E of Topaz St.									
HRLY 02	17100	19420	17165	18000	18000	19000	17200	17200*	18200	19600
0588	Russell Rd, 50' W of Palm Av.									
HRLY 99			16200	17800	19300	21500	19500	19500*	19500	20300
0589	Russell Rd, 250' E of Mountain Vista St.									
HRLY 02	13200	14000	13390	18000	18000	19500	19200	19200*	19200	18700
0590	SR-596 (Jones Bl), 200' N of Evergreen Av.									
HRLY 02	27700	28580	30600	32000	31200	30500	33400	30500	32500	33000
0591	SR-596 (Jones Bl), 100' S of W Elton Av.									
HRLY 00	29100	29570	34720	34500	33600	33000	36700	34500	34500*	34900*
0592	SR-596 (Jones Bl), .1 mi N of US-95 (Las Vegas Ex).									
HRLY 00	25700	24280	33525	34400	34400	34400	33300	35000	35000*	35400*
0593	SR-596 (Jones Bl), .1 mi S of Vegas Dr.									
HRLY 02	21700	20900	25395	26000	25700	24600	26900	26500	27000	25800
0595	SR-596 (Jones Bl), .1 mi S of Gowan Rd.									
HRLY 02	8000	7870	9365	9400	9500	9500	9550	9800	8900	9500
0596	Decatur Bl, .2 mi N of SR-593 (Tropicana Av).									
HRLY 02	17500	18720	19100	21100	21200	23500	30500	31000	31000	34500
0597	Decatur Bl, 250' N of SR-592 (Flamingo Rd).									
HRLY 01		28500	31050	34600	33600	34000	36200	38000	35000	38000
0598	Decatur Bl, 300' N of Spring Mtn Rd.									
HRLY 02		33390	34750	38600	39300	39000	41200	43500	41000	43000
0600	Decatur Bl, .1 mi N of SR-589 (Sahara Av).									
HRLY 02		47500	43260	43000	46400	50000	51300	45000*	46000	46500

* = DATA ADJUSTED OR ESTIMATED

CLARK COUNTY

TABLE 3 - ANNUAL AVERAGE DAILY TRAFFIC AT PORTABLE TRAFFIC COUNT STATIONS -

STATION	1993	1994	1995	1996	1997	1998	1999	2000	2001	2002
0604	Decatur Bl, 300' S of US-95 (Las Vegas Ex).									
HRLY 00		49100	52480	52100	48300	50500	56200	51000	53000*	53000*
0605	Decatur Bl, .1 mi N of W Washington Av.									
HRLY 96		32185	34000	33600	36300	37500	35300	37000	35900	38800
0606	Decatur Bl, .2 mi N of Vegas Dr.									
HRLY 02		38650	30255	31500	31900	33400	35000	33000*	32000	46500
0607	Decatur Bl, 300' S of Smoke Ranch Rd.									
HRLY 02		26860	28375	20100	20700	22700	23500	22000	25000	23400
0608	Decatur Bl, .2 mi W of Rancho Dr 75' N of Bevvie Dr.									
HRLY 02	12000	13950	16250	16200	15800	16500	17400	17600	20000	20000
0610	Valley View Bl, .1 mi S of SR-589 (Sahara Av).									
HRLY 02	30900	30240	29360	29600	31700	31000	29900	30500	30000	31000
0611	Valley View Bl, 150' N of La Pasada Av & .25 mi N of SR-589 (Sahara Av).									
HRLY 99		27030	29130	29400	27500	27500	29600	33000	29000	31000
0612	Valley View Bl, .1 mi N of W Oakey Bl.									
HRLY 00		23740	25870	26100	24400	24500	26900	24600	27800	23400
0614	SR-599 (Rancho Rd), .4 mi S of SR-159 (Charleston Bl) btwn Laurie & Llewllynn Dr.									
HRLY 02	18900	19965	21260	24300	23100	24500	22500	24300	22000*	22000*
0615	SR-599 (Rancho Rd), 250' S of Vegas Dr.									
HRLY 01	27900	29750	35700	37000	41700	41600	42900	42000	43000*	42100*
0616	SR-599 (Rancho Rd), .1 mi S of Carey Av.									
HRLY 00	21800	21080	32740	36400	37000	38400	40900	38900	38000*	37300*
0617	SR-599 (Rancho Rd), .1 mi N of Carey Av.									
HRLY 00	18600	21800	29950	33000	34500	35800	35200	34900	34000*	33300*

* = DATA ADJUSTED OR ESTIMATED

CLARK COUNTY

TABLE 3 - ANNUAL AVERAGE DAILY TRAFFIC AT PORTABLE TRAFFIC COUNT STATIONS -

STATION	1993	1994	1995	1996	1997	1998	1999	2000	2001	2002
0618	SR-599 (Rancho Rd), .1 mi S of SR-574 (Cheyenne Av).									
HRLY 02	27000	29900	27945	28800	28800	30000	30900	28600	29000	28400
0619	Martin L King Bl, .2 mi N of SR-159 (Charleston Bl).									
HRLY 02		15700	16150	15000	15500	13000	18800	14000	14000	13800
0622	Martin L King Bl, .1 mi N of Owens Av.									
HRLY 02		18600	21260	26500	26600	26000*	25000	28700	30000	31000
0624	Martin L King Bl, .7 mi S of SR-574 (Cheyenne Av) 150' N of Cartier Av.									
HRLY 02	3600	9050	12820	18000	19700	22000	23800	25800	26000	27900
0625	SR-602 (Casino Center Bl), btwn Clark Av & Lewis Av.									
		7435	8290	7400	6700	7000	7400	7200*	7000*	7000*
0626	4th St, btwn Clark Av & Lewis Av.									
HRLY 99	5910	6270	6270	5900	5400	8000	7300	6500	6500*	6500*
0627	4th St, 100' S of Ogden Av.									
HRLY 97	6065	6870	6870	6500	7000	8300	8300	7400*	7400*	7400*
0628	Paradise Rd, 200' N of Twain Av.									
HRLY 01	40700	41100	40800	42800	45000	48500	45400	45500	45000	45000
0629	Maryland Pk, 200' N of Hacienda Av.									
HRLY 03		17900	16415	16100	16500	19500	18400	20400	18000	21000
0630	Maryland Pk, 500' S of SR-592 (Flamingo Rd).									
HRLY 01		38500	37215	36400	38800	38000*	37000	37000	36000	39000
0631	Maryland Pk, 900' N of SR-592 (Flamingo Rd).									
HRLY 02	40800	43000	43530	43900	44700	43500	42600	42000	43000	44000
0633	Maryland Pk, .1 mi N of Desert Inn Rd.									
HRLY 02	35700	43100	42990	42900	44100	43000	42000	40000	43000	41000

* = DATA ADJUSTED OR ESTIMATED

CLARK COUNTY

TABLE 3 - ANNUAL AVERAGE DAILY TRAFFIC AT PORTABLE TRAFFIC COUNT STATIONS -

STATION	1993	1994	1995	1996	1997	1998	1999	2000	2001	2002
0635	Maryland Pk, .1 mi N of Sahara Av btwn Exley Av & San Pedro Dr.									
HRLY 01		34700	30370	31000	31900	29000	28700	32000	30000*	30000*
0636	Maryland Pk, .1 mi N of SR-159 (Charleston Bl) North of Bonneville Av.									
HRLY 03	14500	15700	18200	18600	19400	19500	18700	18400*	18400*	18400*
0637	Maryland Pk, .1 mi S of E Bonanza Rd.									
HRLY 03		12540	12300	11900	12500	12000	12100	11900	12000	12500
0638	Maryland Pk, 300' N of E Bonanza Rd.									
HRLY 03		7370	7520	7300	7500	6850	7150	7900	8000	8300
0640	Bruce St, 125' N of Todd Av.									
HRLY 98		9130	10390	9600	9300	9500	10600	10700	10000*	10000*
0641	Bruce St, 300' N of E Owens Av & 100' N of E Webb Av.									
HRLY 98	5795	6160	6650	6700	6750	6850	8500	7800	7700*	7300*
0643	Bruce St, .1 mi N of SR-147 (Lake Mead Bl).									
HRLY 01				5350	5520	5800	5700	6700	6400*	6400*
0644	SR-607 (Eastern Av), .2 mi N of Patrick Ln.									
HRLY 02		35000	37720	35800	37700	39000	37900	39500	38000	38500
0645	SR-607 (Eastern Av), 125' S of Reno Av.									
HRLY 00		26600	34440	34800	34700	33500	34400	33500	28000	35000
0646	SR-607 (Eastern Av), 200' N of Harmon Av.									
HRLY 99	29700	29300	33980	36400	35100	35500	35300	35500	31000	31000
0647	SR-607 (Eastern Av), 300' N of SR-592 (Flamingo Rd).									
HRLY 02	28700	28300	34170	35000	35300	35000	35100	35000	31000	35500
0648	SR-607 (Eastern Av), .1 mi N of Desert Inn Rd.									
HRLY 02			29320	31900	33100	35000	34100	32000	36000	35000

* = DATA ADJUSTED OR ESTIMATED

CLARK COUNTY

TABLE 3 - ANNUAL AVERAGE DAILY TRAFFIC AT PORTABLE TRAFFIC COUNT STATIONS -

STATION	1993	1994	1995	1996	1997	1998	1999	2000	2001	2002
0651	SR-607 (Eastern Av), 400' S of Stewart Av.									
HRLY 01	28400	28700	30040	30200	31400	29500	29500	36000	34000*	33000*
0652	SR-607 (Eastern Av), .2 mi N of Washington Av & 100' N of Theresa Av.									
HRLY 01	26200	28540	28455	28700	29500	30900	31200	29300	29300*	29300*
0653	SR-607 (Civic Center Dr), .1 mi N of Tonopah Av North of Perliter Av.									
HRLY 01	23200	24820	24875	25100	25400	25000	25300	30500	30000*	29000*
0654	SR-607 (Civic Center Dr), 200' N of SR-147 (Lake Mead Bl).									
HRLY 01	16400	18560	18100	18000	19200	18500	18400	21800	22000*	22000*
0655	Pecos Rd, .2 mi S of SR-593 (Tropicana Av) & 100' S of Villa Wy.									
HRLY 97			31900	32300	33100	33000	32700	31500	29000	30500
0656	Pecos Rd, .2 mi N of SR-593 (Tropicana Av).									
HRLY 02		23800	27530	28300	28500	29500	27900	27500	26000	27400
0657	Pecos-McLeod Rd, 300' S of Twain Av.									
HRLY 02		23400	20100	23300	23200	22500	21800	19300	19000	20800
0658	McLeod Dr, 100' S of Karen Av.									
HRLY 02		13800	11500	12000	11900	12000	12500	10700	11000	11200
0659	St Louis Av, .1 mi S of Wyoming Av.									
HRLY 98	10500	11800	13000	13600	13400	13500	14400	12800	12000*	12000*
0660	Pecos Rd, 250' S of Stewart Av.									
HRLY 98	15000	15500	17060	18700	19900	20000	21200	19800	19000*	19000*
0662	Pecos Rd, btwn Lilis Av & Glendale Av.									
HRLY 03	13200	13500	14445	15100	15900	14500	14600	15600	15700*	15700*
0663	Pecos Rd, .1 mi N of SR-604 (Las Vegas Bl).									
HRLY 03		10200	11850	12000	13200	12800	13900	13000	14000	16300

* = DATA ADJUSTED OR ESTIMATED

CLARK COUNTY

TABLE 3 - ANNUAL AVERAGE DAILY TRAFFIC AT PORTABLE TRAFFIC COUNT STATIONS -

STATION	1993	1994	1995	1996	1997	1998	1999	2000	2001	2002
0666	SR-610 (Lamb Bl), 75' N of Carey Av.									
HRLY 02		13230	13495	15400	17800	18000	20200	18900	18000	18800
0668	Mountain Vista St, .2 mi S of SR-593 (Tropicana Av).									
HRLY 99		22460	22895	23300	24300	23500	23200	20800	22000	21700
0669	IR-15, from M.L.K.Bl to IR-15 N/B of the Downtown Ex Intch.									
HRLY 03	0	0						1200	1300	1600
0670	SR-612 (Nellis Bl), 100' S of Harmon Av.									
HRLY 02	15700	15745	16165	16700	17200	17900	18200	18200*	18200*	18200*
0671	SR-612 (Nellis Bl), .2 mi N of SR-582 (Flamingo Rd).									
HRLY 01	35200	35990	33850	37000	37900	38600	38600	34500	38000*	38000*
0672	SR-612 (Nellis Bl), 150' N of Linda Av.									
HRLY 01	33300	33425	33080	34800	37800	37400	38000	36000	39000*	38000*
0675	SR-612 (Nellis Bl), .2 mi S of SR-579 (E Bonanza Rd).									
HRLY 97	47500	46380	44620	48600	49600	49400	49400	47500	49400*	49400*
0676	SR-612 (Nellis Bl), 100' N of E Monroe Av.									
HRLY 97	39600	38400	39035	40300	41900	40400	40400	37300	39000*	39000*
0677	SR-612 (Nellis Bl), .1 mi N of SR-147 (Lake Mead Bl).									
HRLY 02	28200	30000	29000	29200	32100	32100	30400	27700	29000	33500
0678	SR-612 (Nellis Bl), 300' S of Alto Dr.									
HRLY 02	26300	26640	26800	27600	29800	29800	28700	26500	28700	29900
0679	SR-612 (Nellis Bl), 300' N of SR-574 (Cheyenne Av).									
HRLY 03	22700	22700	23540	24400	25900	25900	23300	23800	25900	28700
0680	SR-612 (Nellis Bl), .1 mi S of SR-604 (N Las Vegas Bl).									
HRLY 03	14200	15395	15180	16000	17000	17000	16400	17200	19900	23800

* = DATA ADJUSTED OR ESTIMATED

CLARK COUNTY

TABLE 3 - ANNUAL AVERAGE DAILY TRAFFIC AT PORTABLE TRAFFIC COUNT STATIONS -

STATION	1993	1994	1995	1996	1997	1998	1999	2000	2001	2002
0681	SR-592 (W Flamingo Rd), .1 mi E of SR-595 (Rainbow Bl).									
	27400	31400	35690	42300	42800	43000	41800	42500	36000*	36000*
0682	SR-592 (W Flamingo Rd), .3 mi W of Decatur Bl & 500' W of Edmund St.									
HRLY 02	40400	43960	44800	47000	54100	53000	51500	51500	46000	57600
0683	SR-593 (Tropicana Av), .1 mi W of Decatur Bl.									
HRLY 02	40400	44600	50120	54900	58200	63000	61900	56500	57000	57500
0684	SR-607 (Eastern Av), .1 mi N of SR-562 (Sunset Rd).									
HRLY 02		32700	34400	32000	34400	36500	36100	37000	0	37500
0685	Mountain Vista St, .5 mi N of SR-562 (Sunset Rd).									
HRLY 02	24600	24200	21815	23600	24300	23500	24800	23700*	22000	22500
0686	Callville Bay Rd, .1 mi E of N Shore Rd to Overton.									
HRLY 03		640	670	560	550	590	580	630	680	680
0687	Needles Hw, .5 mi S of SR-163 (Laughlin Hw).									
HRLY 02	1165	1090	2000	2000	2000	2000	1900	1700	1600	1650
0688	Needles Hw, .1 mi S of Bruce Woodbury Dr.									
HRLY 02	11500	11600	11270	11100	11100	11000	10300	9800	9900	10000
0689	SR-163 (Laughlin Hw), .4 mi E of Needles Highway.									
HRLY 02	4435	5700	5950	6000	5900	5750	5400	5700	5800	6600
0690	Davis Dam Rd, 200' E of Casino Dr.									
HRLY 02	1855	1680	1010	950	850	800	800	780	810	680
0691	Casino Dr, .1 mi S of Davis Dam Rd.									
HRLY 02	1360	1500	575	550	500	350	350	395	390	270
0692	Bruce Woodbury Dr, .6 mi W of Edison Dr.									
HRLY 02	11100	11400	9840	10400	9900	10500	9500	8900	8900	8900

* = DATA ADJUSTED OR ESTIMATED

CLARK COUNTY

TABLE 3 - ANNUAL AVERAGE DAILY TRAFFIC AT PORTABLE TRAFFIC COUNT STATIONS -

STATION	1993	1994	1995	1996	1997	1998	1999	2000	2001	2002
0693	Bruce Woodbury Dr, .2 mi E of Needles Highway.									
HRLY 00	10500	10800	10490	9200	8900	9000	8500	8200	8200*	8200*
0694	Pecos Rd, 150' N of E Bonanza Rd.									
HRLY 96	17900	17940	23515	23100	24800	23500	24000	24000	23000*	23000*
0695	US-95, S/B off-ramp of the RxR Pass Intch 'Exit 56'.									
HRLY 02	2590	2955	3025	2850	3050	3495	3615	3360	3800	4000
0696	US-95, S/B on-ramp of the RxR Pass Intch 'Exit 56'.									
HRLY 01	370	395	470	420	540	560	510	470	520*	430*
0697	SR-171 (Airport Co), Warm Springs W/B on-ramp to N/B Connector.									
HRLY 02				3225	3535	4340	3630	3500	3100	3250
0698	US-95, N/B off-ramp of the RxR Pass Intch 'Exit 56'.									
HRLY 02	365	420	500	440	560	560	520	470	540	430
0699	US-95, N/B on-ramp of the RxR Pass Intch 'Exit 56'.									
HRLY 02	2935	3090	3370	3255	3485	3780	3745	3480*	4100	4350
0700	US-95, N/B off-ramp of the Valley View Bl Intch 'Exit 77'.									
HRLY 99	7650	7350	7375	6670	6875	5380	6700	6300	6500*	6500*
0701	US-95, N/B on-ramp of the Valley View Bl Intch 'Exit 77'.									
HRLY 99	4700	5180	5970	5355	5845	7585	7500	7420	7800*	7800*
0702	US-95, S/B off-ramp of the Valley View Bl Intch 'Exit 77'.									
HRLY 99	5450	6090	6835	7225	6785	8810	8980	7700	8200	7950
0703	US-95, S/B on-ramp of the Valley View Bl Intch 'Exit 77'.									
HRLY 02	5905	5780	5560	4965	4545	3960	4600	4320	5100	5050
0704	IR-215, W/B on-ramp of the Warm Springs-Airport Co Intch from W/B Warm Springs Rd.									
HRLY 02				6900	6330	6950	5805	5800	6200	6550

* = DATA ADJUSTED OR ESTIMATED

CLARK COUNTY

TABLE 3 - ANNUAL AVERAGE DAILY TRAFFIC AT PORTABLE TRAFFIC COUNT STATIONS -

STATION	1993	1994	1995	1996	1997	1998	1999	2000	2001	2002
0707	US-95, N/B off-ramp of the Jones Bl Intch 'Exit 79' 100' W of the Downtown Ex.									
HRLY 02	11400	12185	11485	12470	12840	11045	10805	10800*	11000	11600
0708	US-95, N/B on-ramp of the Jones Bl Intch 'Exit 79' 50' E of the Downtown Expy.									
HRLY 02	4000	4615	4550	5600	5800	6605	6665	6990*	6800	7450
0709	US-95, S/B off-ramp of the Jones Bl Intch 'Exit 79' 300' E of the Downtown Ex.									
HRLY 02	4760	5450	6065	6615	6815	7530	7685	8000	7700	8650
0710	US-95, S/B on-ramp of the Jones Bl Intch 'Exit 79' 10' W of the Downtown Ex.									
HRLY 99	10360	11260	10775	10310	11000	9690	10005	11000	11000	11500
0711	SR-595 (Rainbow Bl), .2 mi N of Alta Dr.									
HRLY 01	41100	44680	42300	44800	52000	53900	55100	55200	54000*	53000*
0712	Decatur Bl, 200' S of Sunset Rd.									
HRLY 00										28300
0713	US-95, 300' S of Lone Mtn Rd.									
HRLY 01	24930	25915	29300	32920	34745	44380	48820	57200*	67780*	74150*
0715	US-95, .1 mi S of the Craig Rd Intch.									
HRLY 02	36040	39810	46025	53090	56885	66080	70220	76600	85680*	90550*
0716	US-95, 100' S of Cheyenne Av Intch 'Exit 83'.									
HRLY 02	50450	56940	64580	74710	78680	92220	97035	102600*	107940	114650
0717	IR-15, btwn Speedway 'Exit 54' & Apex Rd 'Exit 58'.									
					17160	18620	19845	19330*	20460*	22930*
0718	US-95, .2 mi S of Vegas Dr.									
HRLY 02	68550	75585	84430	94330	95260	109910	116250	122000	123940	129800
0719	US-95, 300' S of Summerlin/Rainbow Intch 'Exit 81'.									
HRLY 02	103675	117600	128005	138640	146670	161145	175005	182450	183940	185750

* = DATA ADJUSTED OR ESTIMATED

CLARK COUNTY

TABLE 3 - ANNUAL AVERAGE DAILY TRAFFIC AT PORTABLE TRAFFIC COUNT STATIONS -

STATION	1993	1994	1995	1996	1997	1998	1999	2000	2001	2002
0720	US-95, .4 mi N of the Ann Rd Intch.									
HRLY 00	23850	27090	27780	28500	29600	29600*	27600*	31000	41180*	46050*
0721	SR-599 (Rancho Dr), North of Lone Mountain Rd.									
HRLY 02	12700	11600	11950	12900	13400	16600	16400	16800	16800	19050
0722	US-95, N/B on-ramp of the Rainbow-Summerlin Intch 'Exit 81-B' .25 mi N of Rainbow Bl.									
HRLY 02	8865	9500	10945	10630	11045	12135	12230	13900	13000	14700
0723	Statz St, .1 mi N of Owens Av.									
HRLY 01						2150	2200	2300	2200*	2200*
0724	Owens Av, .4 mi W of Hollywood Bl.									
HRLY 01						3850	3900	4400	4500*	4400*
0725	Washington Av, 200' E of Hollywood Bl.									
						1100	1100	1250	1250*	1250*
0727	IR-215, E/B on-ramp of the Warm Springs-Airport Co Intch.									
HRLY 02				8300	11180	12300	12155	17400	18000	20500
0728	IR-15, btwn the Henderson Intch 'Exit 27' & the Arden Intch 'Exit 33' at mp-30.									
HRLY 00	29855	34370	34795	34795	36000	36035	36620	40700	42900*	45890*
0729	IR-15, .1 mi N of the Glendale Intch 'Exit 91' .2 mi N of mp-93.1									
HRLY 03	13605	13225	14160	13715	14285	14875	15975	17800	18450*	19150*
0730	IR-15, 2 miles S of Valley of Fire Intch 'Exit 75'.									
HRLY 03	13225	13135	13975	13630	14290	15245	16335	17050	18150	18980
0731	IR-15, N/B on-ramp of the Charleston Bl Intch 'Exit 41'.									
HRLY 03	8950	9100	8400	9050	6720	6845	7085	8500	8000	9900
0732	Grand Central Pk, btwn Charleston Bl & the N/B ramps to IR-15.									
HRLY 02	12100	14300	14400	14550	14600	14700	14500	16700	16700	16300

* = DATA ADJUSTED OR ESTIMATED

CLARK COUNTY

TABLE 3 - ANNUAL AVERAGE DAILY TRAFFIC AT PORTABLE TRAFFIC COUNT STATIONS -

STATION	1993	1994	1995	1996	1997	1998	1999	2000	2001	2002
0733	SR-582 (Boulder Hw), .2 mi N of Gibson Rd.									
HRLY 00	28800	30250	24140	23500	27100	29800	30200	31000	31000*	31000*
0734	SR-147 (Lake Mead Bl), .4 mi E of Los Feliz St.									
HRLY 02	2525	2500	2630	2850	2500	3100	3450	3000	3000	2750
0735	SR-573 (Craig Rd), 200' E of US-95 Ex.									
HRLY 02	17800	18300	25265	28100	33000	28700*	29500	29000	28000	30500
0736	SR-574 (Cheyenne Av), .1 mi W of SR-610 (Lamb Bl).									
HRLY 02	12350	12460	12885	12600	13100	13800	14000	14300	18000	19800
0738	SR-596 (Jones Bl), 100' S of Edna Av.									
	23700	24700	27490	30000	28800	29500	30000	29800	29800*	29100*
0739	SR-596 (Jones Bl), btwn SR-589 (Sahara Av) & O'Bannon Dr.									
HRLY 00	23800	25370	26800	29200	28000	28500	29600	26700	28900	28200
0740	Warm Springs Rd, .2 mi E of SR-607 (Eastern Av).									
HRLY 02	13200	16000	17800	23900	32000	29000	32000	30500	25000	27600
0741	Buchanan Bl, 300' S of Adams Bl.									
HRLY 02	4755	5200	5530	5800	6200	6000	5550	6000	6100	6050
0742	Buchanan Bl, 300' S of Club House Dr in Boulder City.									
HRLY 02		2000	2420	2850	3050	2400	2400	2600	2500	2900
0743	Georgia Av, .1 mi S of Adams Bl in Boulder City.									
HRLY 02	2110	2200	2400	2650	2750	2850	2300	3200	3200	3350
0745	College Dr, .1 mi N of Horizon Dr in Henderson.									
HRLY 02		4200	4560	5250	5400	5600	5950	6300	7300	7550
0746	West Cliff Dr, .1 mi E of Durango Dr.									
HRLY 02						8150	8150	9000	9200	9400

* = DATA ADJUSTED OR ESTIMATED

CLARK COUNTY

TABLE 3 - ANNUAL AVERAGE DAILY TRAFFIC AT PORTABLE TRAFFIC COUNT STATIONS -

STATION	1993	1994	1995	1996	1997	1998	1999	2000	2001	2002
0748	Warm Springs Rd, 100' E of Placid & btwn Placid & Bermuda.									
HRLY 01	12700	15400	17250	16100	16500	18000	18600	18900	18000	18600
0750	IR-215, W/B off-ramp to Stephanie St.									
HRLY 00								1000	2000*	2400*
0751	SR-574 (Cheyenne Av), 100' E of off-ramp to US-95.									
HRLY 02	32300	33500	35660	37600	39100	43300	47100	45000	45500	46500
0752	SR-574 (Cheyenne Av), 100' W of Michael Wy.									
HRLY 02	18600	19900	20995	21100	21900	26300	28300	27700	28000	30500
0753	Lake Mead Bl, 100' E of Rainbow Bl.									
HRLY 00		13970	20200	23800	29500	29900	30800	32000	29000*	32200*
0754	Lake Mead Bl, 100' W of Michael Wy.									
HRLY 00		12600	20670	26200	28500	28900	28500	27500	25000	27800
0755	Lake Mead Bl, 50' W of Valley Dr.									
HRLY 02		7980	16100	22000	23900	24400	24900	25200	24000	23500
0756	Washington Av, 100' E of Mojave Rd.									
				4850	7600	12400*	13700	15600	15600*	15600*
0757	Washington Av, 1000' E of Sandhill Rd.									
HRLY 97				5515	9000	9700	10300	14000	13000*	13000*
0758	Washington Av, .1 mi W of SR-612 (Nellis Bl).									
HRLY 00			3410	3740	4850	5450	5600	7400	7800*	7800*
0759	Spring Mountain Rd, 200' W of Torrey Pines Dr.									
HRLY 01	20600	24680	27200	31900	30500	25000	23200	24200	26000	28300
0760	Spring Mountain Rd, .2 mi W of Decatur Bl.									
	28700	31820	32490	33200	31800	29000	29900	31000	31000	31400

* = DATA ADJUSTED OR ESTIMATED

CLARK COUNTY

TABLE 3 - ANNUAL AVERAGE DAILY TRAFFIC AT PORTABLE TRAFFIC COUNT STATIONS -

STATION	1993	1994	1995	1996	1997	1998	1999	2000	2001	2002
0761	SR-607 (Eastern Av), btwn Maule Av & Helm Dr.									
HRLY 03		26000	29620	30500	31400	32000	33600	34000	34000	35500
0762	SR-607 (Eastern Av), btwn Robindale Rd & Buckboard Ln.									
HRLY 02			19330	19000	20900	24000	27400	28900	28000	27700
0763	Pecos Rd, 150' N of Patrick Ln.									
HRLY 02	30000	32700	31240	30400	30900	33000	32200	31000	26000	28700
0764	Pecos Rd, .1 mi N of Smoke Tree Ln.									
HRLY 02		24900	22585	22900	24700	25000	25400	25400	22000	25000
0766	Koval Ln, 500' S of SR-592 (Flamingo Rd).									
HRLY 02	22400	25500	24110	26100	28500	27000	29500	29500*	31000	30000
0767	Antelope Wy, 300' N of Alta Dr.									
HRLY 02								4100	3600	4100
0770	Swenson St, 400' N of Demet Dr.									
HRLY 00	26700	29400	28150	29700	30400	29000	29000	29000*	29000*	29000*
0772	Swenson St, 300' N of SR-583 (Tropicana Av).									
HRLY 03	16700	23000	22000	23200	23800	22000	25200	23600	26000	25000
0773	Swenson St, 600' S of SR-592 (Flamingo Rd).									
HRLY 03	17900	18100	17330	20300	21400	21000	20500	19000	20000	18700
0774	Swenson St, 200' N of SR-592 (Flamingo Rd).									
HRLY 02	15000	17600	15330	15900	15900	16000	15900*	17100	17000	17800
0775	Swenson St, 100' S of Sierra Vista Dr.									
HRLY 03	17100	18600	16200	18600	18300	20000	21500	18000	18000	22600
0776	Joe W Brown Dr, 100' N of Desert Inn Rd.									
HRLY 02		19600	17000	16700	16500	17000	15200*	15700	15700	19300

* = DATA ADJUSTED OR ESTIMATED

CLARK COUNTY

TABLE 3 - ANNUAL AVERAGE DAILY TRAFFIC AT PORTABLE TRAFFIC COUNT STATIONS -

STATION	1993	1994	1995	1996	1997	1998	1999	2000	2001	2002
0777	SR-146 (Saint Rose Pk), .7 miles E of Eastern Av.									
HRLY 99							13600	11700	10500*	13500*
0778	Green Valley Pk, 150' S of La Mesa Dr.									
HRLY 02		27000	27200	25500	26000	27000	28500	28800	29000	27600
0779	US-95, N/B on-ramp of the Charleston Bl Intch 'Exit 72'.									
HRLY 01	14555	15650	15575	15830	16000	15865	16590	16700*	17000*	17600*
0780	US-95, N/B on-ramp of the Las Vegas Bl Intch 'Exit 75-B'.									
HRLY 01	7500	7250	7690	8575	7765	7365	8085	8100*	8200*	8100*
0781	US-95, S/B off-ramp of the Las Vegas Bl Intch 'Exit 75-B'.									
HRLY 02	7630	7605	7445	8300	7365	6980	7695	7700*	7400*	7400*
0782	US-95, S/B on-ramp of the Las Vegas Bl Intch 'Exit 75-B'.									
HRLY 02	9635	9450	7680	10150	10900	9980	10680	9000	8000	7900
0783	US-95, N/B off-ramp of the Las Vegas Bl Intch 'Exit 75-B' 150' S of Las Vegas Bl.									
HRLY 02	9315	9555	9065	9805	10365	9780	10060	8700	8800	9000
0784	US-95, btwn the Las Vegas Bl Intch 'Exit 75-B' & the Eastern Intch Av 'Exit 73'.									
HRLY 98	124125	133355	135145	141745	149830	148895	143125	148200*	146300*	151700*
0785	US-95, N/B on-ramp of the Eastern Av Intch 'Exit 73' 50' S of US-95.									
HRLY 00	14960	15260	15310	13260	17140	15065	15435	16800	16000*	16500*
0786	US-95, S/B off-ramp of the Eastern Av Intch 'Exit 73' 300' S of US-95.									
HRLY 02	15590	16460	15760	15560	16375	14900	14160	16100	17000	17600
0787	US-95, S/B on-ramp of the Eastern Av Intch 'Exit 73' 200' N of US-95.									
HRLY 02	3795	4330	4185	4695	5080	4380	4680	4900	4900	5100
0788	US-95, N/B off-ramp of the Eastern Av Intch 'Exit 73' 300' N of US-95.									
HRLY 02	4400	5010	4770	5990	5345	5075	5010	5900	5900	6000

* = DATA ADJUSTED OR ESTIMATED

CLARK COUNTY

TABLE 3 - ANNUAL AVERAGE DAILY TRAFFIC AT PORTABLE TRAFFIC COUNT STATIONS -

STATION	1993	1994	1995	1996	1997	1998	1999	2000	2001	2002
0789	US-95, 500' S of Mojave Rd btwn Eastern Av Intch 'Exit 73' & Charleston Bl Intch 'Exit 72'.									
	101770	110975	113030	123610	126740	128385	123220	126100*	124100*	128700*
0790	SR-607 (Eastern Av), 200' N of the Eastern Av Intch 'Exit 73' of US-95.									
HRLY 00	40300	41000	40965	46900	47100	47100	49600	53000	53000*	53000*
0791	US-95, S/B off-ramp of the Charleston Bl Intch 'Exit 72'.									
HRLY 02	13465	13575	14230	16475	16655	16505	14575	14800	15000	16500
0792	IR-15, S/B off-ramp of the Flamingo Rd Intch 'Exit 38' to E/B Flamingo Rd									
HRLY 03	9390	11200	10740	10870	12345	10910	14095	14000*	14000*	14400*
0795	Charleston Bl, 400' E of N/B ramps of US-95.									
HRLY 00	54700	58400	62040	66300	68200	65500	67000	68000	68000*	67000*
0796	Laughlin Bridge Rd, Nevada side of the Bridge.									
HRLY 02	40450	40380	42160	41300	38800	39000	39000	38000	38500	37000
0797	SR-582 (Boulder Hw), .2 mi S of the IR-515 ramp.									
HRLY 01	38000	39730	42765	45600	47500	45100	42600	42000	41000*	41000*
0798	US-95, btwn Boulder Highway & the Flamingo Rd Intch 'Exit 69'.									
	88365	99260	103365	114935	118345	122765	120290	123100*	120500*	124300*
0799	US-95, btwn Boulder Highway & the Charleston Bl Intch 'Exit 72'.									
	93215	103675	106510	116990	120035	123485	120295	123700*	122100*	124400*
0800	US-95, N/B off-ramp of the Charleston Bl Intch 'Exit 72'.									
HRLY 02	9415	10550	11215	11850	11970	13055	13485	13900	14000	14200
0801	US-95, S/B on-ramp of the Charleston Bl Intch 'Exit 72'.									
HRLY 02	10050	11375	11950	13835	13980	14415	14755	15200	16000	15600
0802	IR-15, S/B on-ramp of the Craig Rd Intch from W/B Craig Rd. 'Exit 48'.									
HRLY 03	7700	7500	7700	8515	10000	10150	10150	9000	9300	9300

* = DATA ADJUSTED OR ESTIMATED

CLARK COUNTY

TABLE 3 - ANNUAL AVERAGE DAILY TRAFFIC AT PORTABLE TRAFFIC COUNT STATIONS -

STATION	1993	1994	1995	1996	1997	1998	1999	2000	2001	2002
0803	US-95, N/B on-ramp of the Boulder Highway Intch 'Exit 70'.									
HRLY 02	8890	9755	10925	11400	11155	10075	10500	11300	11000	10500
0804	US-95, N/B off-ramp of the Boulder Highway Intch 'Exit 70'.									
HRLY 02	5640	6530	8510	9715	9840	9415	9500	10000	10000	10800
0805	US-95, S/B on-ramp of the Boulder Highway Intch 'Exit 70'.									
HRLY 02	6490	7690	9155	10405	10570	9825	10435	10900	9400	9900
0806	US-95, S/B off-ramp of the Boulder Highway Intch 'Exit 70'.									
HRLY 02	8090	8880	10125	10775	10945	9885	9440	10200*	10000	10300
0807	US-95, N/B on-ramp of the Tropicana Av Intch 'Exit 37'.									
HRLY 02	16300	16335	15955	16675	16700	16450	16330	16500	16000	15600
0808	US-95, N/B on-ramp of the Flamingo Rd Intch 'Exit 38' from W/B Flamingo Rd.									
HRLY 02	3150	3300	3175	3185	3275	3160	3110	3200*	3200	2900
0809	US-95, S/B off-ramp of the Flamingo Rd Intch 'Exit 38'.									
HRLY 02	12000	11200	11220	11005	10925	10080	10105	10300*	9900	10000
0810	US-95, S/B on-ramp of the Flamingo Rd Intch 'Exit 38' from W/B Flamingo Rd.									
HRLY 02	860	955	1210	1555	1595	1675	1775	1750*	2400	2250
0811	US-95, N/B on-ramp of the Flamingo Rd Intch 'Exit 38' from E/B Flamingo Rd.									
HRLY 02	7390	7920	7600	7670	7335	6920	6800	6900	6900	6650
0812	US-95, S/B on-ramp from E/B Flamingo Rd Intch 'Exit 38'.									
HRLY 02	4650	5375	5900	6415	6900	6855	7300	7000	6500	6600
0813	US-95, N/B off-ramp of the Flamingo Rd Intch 'Exit 38'.									
HRLY 02	5845	6420	6500	7135	8610	8915	9450	9000	8600	8750
0814	US-95, btwn the Flamingo Rd Intch 'Exit 38' & the Tropicana Av Intch 'Exit 37'.									
	77180	89590	94980	108130	113915	120050	118800	120450*	118000*	122350*

* = DATA ADJUSTED OR ESTIMATED

CLARK COUNTY

TABLE 3 - ANNUAL AVERAGE DAILY TRAFFIC AT PORTABLE TRAFFIC COUNT STATIONS -

STATION	1993	1994	1995	1996	1997	1998	1999	2000	2001	2002
0815	US-95, S/B off-ramp of the Tropicana Av Intch 'Exit 37'.									
HRLY 02	16800	16640	16515	17345	17180	16620	16165	16500	16000	16200
0817	US-95, N/B off-ramp of the Tropicana Av Intch 'Exit 68'.									
HRLY 02	4385	4335	5920	6265	6790	7050	7710	7300	6600*	6600*
0818	US-95, S/B on-ramp of the Tropicana Av Intch 'Exit 68'.									
HRLY 02	4640	4550	5640	6135	6685	6425	7575	7000	6400	6400
0819	US-95, btwn the Tropicana Rd Intch 'Exit 68' & Russell Rd Intch 'Exit 65'.									
HRLY 01	53105	65500	74070	86560	93510	100455	101590	101750*	100000*	103550*
0820	US-95, N/B on-ramp of the Russell Rd Intch 'Exit 65'.									
HRLY 01	8490	9360	9240	9315	9735	9920	9935	10000	11000	10900
0821	US-95, N/B off-ramp of the Russell Rd Intch 'Exit 65'.									
HRLY 01	1720	2035	3210	3950	3905	4010	4045	3700	3700*	4000*
0822	US-95, S/B on-ramp of the Russell Rd Intch 'Exit 65'.									
HRLY 02	2010	2295	3195	3885	3755	3895	4080	3650	3800	4150
0823	US-95, S/B off-ramp of the Russell Rd Intch 'Exit 65'.									
HRLY 02	6575	7580	6960	7980	9045	8400	9315	9500*	11000	8900
0824	SR-594 (Russell Rd), E of the US-95 Russell Rd Intch 'Exit 65'.									
HRLY 02	11125	12320	13650	14900	15400	16500	18900	19700	18200	23400
0825	US-95, btwn the Russell Rd Intch 'Exit 65' & the Sunset Rd Intch 'Exit 64'.									
									84500*	91900*
0826	US-95, N/B on-ramp of the Sunset Rd Intch 'Exit 64'.									
HRLY 02	7230	7785	8200	10550	12600	14500	14165	14800*	15000	14900
0827	US-95, N/B off-ramp of the Sunset Rd Intch 'Exit 64'.									
HRLY 01	2310	2790	5945	7155	8285	8625	8595	8300*	7700	7900

* = DATA ADJUSTED OR ESTIMATED

CLARK COUNTY

TABLE 3 - ANNUAL AVERAGE DAILY TRAFFIC AT PORTABLE TRAFFIC COUNT STATIONS -

STATION	1993	1994	1995	1996	1997	1998	1999	2000	2001	2002
0828	US-95, S/B off-ramp of the Sunset Rd Intch 'Exit 64'.									
HRLY 02	7640	7665	8895	11090	13380	14160	14300	14900	15000	15100
0829	US-95, S/B on-ramp of the Sunset Rd Intch 'Exit 64'.									
HRLY 02	3290	3805	5940	9155	9145	9380	9520	9000	10900	11300
0830	Sunset Rd, W of the Sunset Rd Intch 'Exit 64'.									
HRLY 02	23700	28070	31140	38400	39300	44800	47000	44000*	44000	42000
0831	US-95, btwn the Sunset Rd Intch 'Exit 64' & the Lake Mead Dr Intch 'Exit 61'.									
	32500	44035	59065	71770	73840	79385	80115	77200*	73100*	81100*
0832	US-95, N/B on-ramp of the Lake Mead Dr Intch 'Exit 61'.									
HRLY 02	15250	19760	10210	12720	13150	16430	15645	15700	15000*	16400*
0833	US-95, S/B off-ramp of the Lake Mead Dr Intch 'Exit 61'.									
HRLY 02	17250	22485	11735	15660	14385	16435	16875	17500	18000*	17500*
0834	SR-146 (Lake Mead Dr), .2 mi E of the N/B ramps of the US-95 Lake Mead Dr Intch 'Exit 61'.									
HRLY 99	49700	51580	30100	37000	38600	46000	49200	46500*	46000*	46000*
0835	Paradise Rd, .2 mi N of SR-592 (Flamingo Rd).									
HRLY 02	34600	34600	34790	34600	33200	36000	35000*	37200	36800	37500
0837	SR-592 (Flamingo Rd), 750' W of SR-606 (Maryland Pk).									
HRLY 03	59300	64800	59180	65400	66400	61000	61700	64500	62000	63500
0839	SR-592 (Flamingo Rd), 200' E of the IR-515 Flamingo Rd Intch 'Exit 69'.									
HRLY 00	34600	33830	32410	35000	35000	36000	32100	35000	34500	36000
0840	IR-15, btwn the Primm Intch 'Exit 1' & the Jean Intch 'Exit 12'.									
HRLY 01	27910	31985	32740	32225	33220	34260	35195	38200	38540*	41650*
0841	IR-15, btwn the Jean Intch 'Exit 12' & the Sloan Intch 'Exit 25'.									
HRLY 01	28800	33275	34730	33755	35265	35675	37165*	39800	41000*	42600*

* = DATA ADJUSTED OR ESTIMATED

CLARK COUNTY

TABLE 3 - ANNUAL AVERAGE DAILY TRAFFIC AT PORTABLE TRAFFIC COUNT STATIONS -

STATION	1993	1994	1995	1996	1997	1998	1999	2000	2001	2002
0842	IR-15, .9 mi S of the Henderson Intch 'Exit 27'.									
HRLY 03	30010	34520	35680	34920	36440	36610	37535	40500	42050	43700
0843	IR-15, btwn the Lamb Bl Intch 'Exit 50' & Hollywood-Speedway Intch'Exit 54'.									
HRLY 03	13560	14295	15405	16010	17635	19595*	21730	22600	24320	27500
0844	IR-15, btwn the Valley of Fire Intch 'Exit 75' & the Ute Intch 'Exit 80'.									
	12935	12715	13595	13280	13950	14980	15800	16700*	17890*	18600*
0845	IR-15, btwn the Ute Intch 'Exit 80' & Byron Intch 'Exit 84'.									
	12935	12715	13595	13285	13955	14985	15790	16700*	17880*	18600*
0846	IR-15, btwn Byron Rest Area Intch 'Exit 84' & the Hidden Valley Intch 'Exit 88'.									
	12935	12715	13595	13275	13945	14975	15790	16700*	17880*	18600*
0847	IR-15, btwn the Moapa Intch 'Exit 90' & the Glendale Intch 'Exit 91'.									
	11755	11510	12295	12055	12570	13260	14250	15700*	16550*	17120*
0848	IR-15, btwn the W Mesa Rest Area & Carp-Elgin Intch 'Exit 100'.									
HRLY 03	12195	12300	12655	12080	12550	12655	14205	15800*	16580*	17080*
0849	IR-15, btwn the Carp-Elgin Intch 'Exit 100' & E Mesa Intch 'Exit 109'.									
HRLY 03	12195	12300	12655	12070	12540	12665	14195	15800*	16570*	17070*
0850	IR-15, btwn the E Mesa Intch 'Exit 109' & Riverside-Bunkerville Intch 'Exit 112'.									
HRLY 03	12195	12300	12655	12125	12615	12740	14285	15800*	16630*	17000*
0851	US-95, .8 mi N of SR-163 (Laughlin-Davis Dam Hw).									
HRLY 01	5100	5625	5535	5900	6550	6750	5600	6200	6700*	7700*
0852	IR-215, 1.3 mi W of Gibson Rd.									
HRLY 98	11850	14500	17215	21700	25100	24500	24500	36500*	43000*	71670*
0853	US-95, N/B off-ramp of the Rainbow Bl-Summerlin Pk Intch 'Exit 81-A' to N/B Rainbow Bl.									
HRLY 02	2770	3000	3000	2865	3000	2685	2680	2780	2500	2450

* = DATA ADJUSTED OR ESTIMATED

CLARK COUNTY

TABLE 3 - ANNUAL AVERAGE DAILY TRAFFIC AT PORTABLE TRAFFIC COUNT STATIONS -

STATION	1993	1994	1995	1996	1997	1998	1999	2000	2001	2002
0854	US-95, N/B off-ramp of the Rainbow Bl-Summerlin Pk Intch 'Exit 81-A' to S/B Rainbow Bl.									
HRLY 02	8775	9550	9500	7335	7500	6575	6655	5800	5500	5350
0855	US-95, S/B off-ramp of the Rainbow Bl-Summerlin Pk Intch 'Exit 81-A' to W/B Summerlin Pk.									
HRLY 01	1620	2170	3100	4400	4895	6055	8185	9100	10000*	10000*
0856	US-95, S/B off-ramp of the Rainbow Bl-Summerlin Pk Intch 'Exit 81-A' to Rainbow Bl.									
HRLY 02	7230	8175	9050	8100	8635	9270	9560	9500	8500	9200
0857	US-95, S/B on-ramp of the Rainbow-Summerlin Intch 'Exit 81-A' from E/B Summerlin Pk.									
HRLY 02	13160	17000	19520	22095	26370	27325	32660	34200	34200	33500
0858	US-95, E/B off-ramp (to Rainbow Bl) of the Rainbow-Summerlin Intch 'Exit 81-A'.									
HRLY 02	1455	2115	2180	3360	4650	5320	6970	8500	9000	8700
0859	Stewart St, .1 mi E of Nellis Bl.									
						8600	8600	12700	13000*	12700*
0860	Christy Ln, 350' N of Washington Av.									
						3050	3050	2700	2700*	2700*
0861	IR-215, W/B on-ramp from Stephanie St.									
HRLY 02								7600	11000	13100
0862	Rainbow Bl, S of the Rainbow-Summerlin Intch 'Exit 81A' & N of Westcliff Dr.									
HRLY 02	48800	54000	53230	56400	68300	60000	61650	62000*	61000	58500
0863	US-95, S/B on-ramp (from Rainbow Bl) of the Rainbow-Summerlin Intch.									
HRLY 01	11000	11175	11295	8910	9080	8385	8825	8880	8500	8350
0864	US-95, S/B on-ramp (from Summerlin Pk) of the Rainbow-Summerlin Intch 'Exit 81-A'.									
HRLY 02	3335	3705	3745	3920	4000	3310	3320	3600	3100	3200
0865	US-95, N/B off-ramp of the Rainbow-Summerlin Intch 'Exit 81-A' to Summerlin Pk.									
HRLY 98	13800	17430	19610	22315	26035	30415	34590	37700	37700	37000

* = DATA ADJUSTED OR ESTIMATED

CLARK COUNTY

TABLE 3 - ANNUAL AVERAGE DAILY TRAFFIC AT PORTABLE TRAFFIC COUNT STATIONS -

STATION	1993	1994	1995	1996	1997	1998	1999	2000	2001	2002
0866	Summerlin Pk, .1 mi W of Rampart Bl W/B off-ramp.									
HRLY 02				16700	22500	27800	35500	43500	47000	50000
0867	SR-562 (Sunset Rd), 250' E of Gibson Rd.									
HRLY 99	21200	25330	22140	29500	30200	25000	24800	24800*	24800*	24800*
0868	SR-604 (Las Vegas Bl), btwn the IR-215 Intch & Sunset Rd.									
HRLY 03	25160	26430	28120	25000	22000	24000	26300	28300	31000	31500
0869	IR-215, E/B on-ramp from Pecos Rd.									
HRLY 02	0	0						7300	9800	10600
0871	US-95, S/B on-ramp of the Cheyenne Av Intch 'Exit 83'.									
HRLY 02	11450	12950	14100	16795	16870	19000	20000	20000	19000	20500
0872	US-95, N/B off-ramp of the Cheyenne Av Intch 'Exit 83'.									
HRLY 02	10350	12700	13625	14980	15125	17950	19130	19100	17060	17900
0873	US-95, N/B on-ramp of the Cheyenne Av Intch 'Exit 83'.									
HRLY 02	4140	4570	4830	4760	5080	5520	6180	6500	7100	7350
0874	US-95, S/B off-ramp of the Cheyenne Av Intch 'Exit 83'.									
HRLY 02	3250	3950	4340	5395	5120	5290	6135	6600	6700	6950
0875	US-95, S/B off-ramp of the Craig Rd Intch 'Exit 85'.									
HRLY 02	1245	980	1255	1615	1760	2115	2585	3100	3500	4400
0876	US-95, S/B on-ramp of the Craig Rd Intch 'Exit 85'.									
HRLY 02	7625	9120	11410	12925	14240	14400	14365	13800	13000	14900
0877	US-95, N/B off-ramp of the Craig Rd Intch 'Exit 85'.									
HRLY 02	6070	7340	8390	11015	11910	12970	12560	12300	12000	10900
0878	US-95, N/B on-ramp of the Craig Rd Intch 'Exit 85'.									
HRLY 02	1340	1585	1695	2155	2250	2335	2940	3600	3600	5000

* = DATA ADJUSTED OR ESTIMATED

CLARK COUNTY

TABLE 3 - ANNUAL AVERAGE DAILY TRAFFIC AT PORTABLE TRAFFIC COUNT STATIONS -

STATION	1993	1994	1995	1996	1997	1998	1999	2000	2001	2002
0879	IR-215, W/B on-ramp to N/B IR-15 from Las Vegas Bl.									
HRLY 01			2365	3235	3160	4040	4100	4700	4800*	4800*
0880	US-95, N/B off-ramp of the Wagon Wheel Dr Intch 'Exit 56' to Wagon Wheel Dr.									
HRLY 02			470	510	510	570	470	520	450	560
0881	US-95, S/B on-ramp of the Wagon Wheel Dr Intch 'Exit 56' from Wagon Wheel Dr.									
HRLY 02			280	245	275	265	335	330	340	430
0882	US-95, N/B off-ramp of the Wagon Wheel Dr Intch 'Exit 56' from US-95 to Boulder Hw.									
HRLY 02			3110	3250	3155	2875	2900	3070	2700	2900
0883	US-95, S/B on-ramp of the Wagon Wheel Dr Intch 'Exit 56' from Boulder Hw to IR-515.									
HRLY 02			3860	3840	4245	4160	3465	3560	3560	3050
0884	US-95, S/B off-ramp of the Wagon Wheel Dr Intch 'Exit 56' to Wagon Wheel Dr.									
HRLY 02			1460	1695	2105	2020	2120	2180	2300	2650
0885	US-95, N/B on-ramp of the Wagon Wheel Dr Intch 'Exit 56' to US-95.									
HRLY 01			1190	1525	1810	1865	1905	2200	2200	2100
0886	Wagon Wheel Dr, E of the N/B on-ramp to US-95.									
HRLY 02			3270	4000	4580	4900	4900	4900	5000	5750
0887	SR-171 (Airport Co), N of IR-215.									
HRLY 00					52145	57500	57100	86800	81200*	91400*
0888	Dawson Av, W of the S/B ramps of the Wagon Wheel Dr Intch 'Exit 56'.									
HRLY 02			1310	1500	1700	1450	1450	1450*	1450	1850
0889	Wagon Wheel Dr, 10' W of Appaloosa Rd.									
HRLY 02			2415	3200	3800	4150	4700	5150	4400	5000
0890	SR-582 (Boulder Hw), .1 miles S of Magic Wy.									
HRLY 02			9340	9700	8650	9500	7900	9350	9350	8750

* = DATA ADJUSTED OR ESTIMATED

CLARK COUNTY

TABLE 3 - ANNUAL AVERAGE DAILY TRAFFIC AT PORTABLE TRAFFIC COUNT STATIONS -

STATION	1993	1994	1995	1996	1997	1998	1999	2000	2001	2002
0891	SR-582 (Boulder Hw), .2 mi N of Wagon Wheel Dr.									
HRLY 02			2180	2600	1250	2200	2555	2760	2700	2950
0892	SR-582 (Boulder Hw), .1 miles S of Roberts St.									
HRLY 02			5290	5800	4405	5650	6550	6020	5800	6050
0893	SR-582 (Boulder Hw), .2 miles N of Horizon Dr.									
HRLY 02			17000	18600	19100	19000	19400	20200	18000	18100
0894	US-95, S/B on-ramp of the Lake Mead Dr Intch 'Exit 61'.									
HRLY 02			3650	4555	5115	5255	5310	8490*	10000	11200
0895	US-95, N/B off-ramp of the Lake Mead Dr Intch 'Exit 61'.									
HRLY 02			3700	4010	4440	4635	4705	8360*	7900	10500
0896	US-95, btwn the Lake Mead Dr Intch 'Exit 61' & Horizon Dr Intch 'Exit 59'.									
HRLY 02			44470	51955	55860	56410	57700	60850*	58000	68900
0897	US-95, S/B off-ramp of the Horizon Dr Intch 'Exit 59'.									
HRLY 02			6050	8170	9070	8485	9550	10700	9700	11650
0898	US-95, S/B on-ramp of the Horizon Dr Intch 'Exit 59'.									
HRLY 02			660	705	725	1115	1225	1250	1300	1350
0899	US-95, N/B off-ramp of the Horizon Dr Intch 'Exit 59'.									
HRLY 02			720	775	775	1160	1315	1350	1400	1400
0900	US-95, N/B on-ramp of the Horizon Dr Intch 'Exit 59'.									
HRLY 02			6390	8730	9680	9570	10005	10800	9800	11900
0901	Horizon Dr, E of the N/B ramps of IR-515.									
HRLY 02			22080	18700	20100	21000	22700	23800	25000	26200
0902	Horizon Dr, .1 mi W of the S/B ramps of IR-515.									
HRLY 02			5075	5850	6900	9600	11800	13300	15200	16400

* = DATA ADJUSTED OR ESTIMATED

CLARK COUNTY

TABLE 3 - ANNUAL AVERAGE DAILY TRAFFIC AT PORTABLE TRAFFIC COUNT STATIONS -

STATION	1993	1994	1995	1996	1997	1998	1999	2000	2001	2002
0903	US-95, S/B off-ramp of the College Dr Intch 'Exit 57'.									
HRLY 02			3265	3920	3830	3970	3530	4200	4600	5200
0904	US-95, S/B on-ramp of the College Dr Intch 'Exit 57'.									
HRLY 02			645	665	740	730	700	800	900	1070
0905	US-95, N/B on-ramp of the College Dr Intch 'Exit 57'.									
HRLY 02			3190	3335	3320	3135	3435	4100*	4000	4600
0906	US-95, N/B off-ramp of the College Dr Intch 'Exit 57'.									
HRLY 02			710	785	875	835	830	950	950	1100
0908	College Dr, .1 mi E of the N/B ramps IR-515.									
HRLY 98			7575	8400	8600	8200	8700	9650	9650*	10000*
0909	US-95, btwn the College Dr Intch 'Exit 57' & Wagon Wheel Dr Intch 'Exit 56'.									
HRLY 02			28065	30730	33075	35090	35150	35400	34450	40470
0910	SR-582 (Boulder Hw), N of Railroad Pass Intch.									
	29395	30565	32780	34070	35450	37050	38295	38150*	38975*	39680*
0911	SR-562 (Sunset Rd), 400' W of Valle Verde Dr.									
HRLY 02	26000	30460	30645	37300	39300	38500	38400	36600	33000	31500
0912	US-95, btwn College Dr Intch 'Exit 57' & Horizon Dr Intch 'Exit 59' at the College Dr overhead									
HRLY 02			33165	36535	38610	40630	40685	41950*	41200	48100
0913	SR-595 (Rainbow Bl), 150' N of Endora Dr.									
HRLY 02	37600	41100	41750	44200	44700	46800	46800	49500	43000	52000
0914	SR-604 (Las Vegas Bl), 200' S of Oquendo Rd.									
HRLY 03	32800	42400	37400	37000	35900	41000	41000	42500	43000	46000
0915	SR-596 (Jones Bl), 150' S of Harmon Av North of Tropicana Av.									
HRLY 00	18500	19690	19970	21600	22000	23000	24700	26600	26700	25800

* = DATA ADJUSTED OR ESTIMATED

CLARK COUNTY

TABLE 3 - ANNUAL AVERAGE DAILY TRAFFIC AT PORTABLE TRAFFIC COUNT STATIONS -

STATION	1993	1994	1995	1996	1997	1998	1999	2000	2001	2002
0916	SR-596 (Jones Bl), N of Flamingo Rd btwn Viking Rd & Katie Av.									
	23600	25090	27900	28400	27300	29000	28600	29200	29000	30300
0917	US-95, N/B off-ramp of the Lake Mead Bl Intch 'Exit 61' to E/B Lake Mead Bl.									
HRLY 02	2835	2910	2780	2675	2680	2600	2945	2900	2600	2400
0918	US-95, S/B on-ramp of the Lake Mead Bl Intch 'Exit 61' from E/B Lake Mead Bl.									
HRLY 02	6475	7570	8750	10425	9670	10720	11155	11400	9900*	9900*
0919	US-95, S/B loop on-ramp of the Lake Mead Bl Intch 'Exit 61' from W/B Lake Mead Bl.									
HRLY 02	4795	4960	5435	5140	4770	5655	6180	6500	6000*	6000*
0920	US-95, N/B loop off-ramp of the Lake Mead Bl Intch 'Exit 61' to W/B Lake Mead Bl.									
HRLY 02	7845	7180	8680	8715	8725	9010	10085	10300*	9500	9800
0921	US-95, N/B on-ramp of the Lake Mead Bl Intch 'Exit 61' from Rainbow Bl.									
HRLY 02	1980	1915	2710	3460	4370	5350	5795	5600	5700	6350
0922	US-95, S/B off-ramp of the Lake Mead Bl Intch 'Exit 61' to Rock Springs Dr.									
HRLY 02	1870	2060	3085	3875	4895	4945	5355	6100	6300	6600
0923	IR-15, Tropicana Av Intch 'Exit 37' Flyover ramp .3 mi S of the S/B off-ramp.									
HRLY 02	21000	22650	21755	19400	18825	18765	21600	22000*	21000	20700
0924	Alta Dr, 200' E of Lorenzi St.									
HRLY 02	7100	7400	9730	9800	9900	9700	11400	10000	12000*	12000*
0925	SR-163, .6 mi W of Casino Dr.									
HRLY 00						0		5230	5800	7900
0926	Arville St, 400' N of SR-589 (Sahara Av).									
HRLY 02	8000	8210	9060	9700	8700	8950	9450	8400	8900	9200
0927	Bonanza Rd, 200' E of Sloan Ln.									
HRLY 00	7465	6580	8870	8750	9700	9250	9600	9000	9600*	9600*

* = DATA ADJUSTED OR ESTIMATED

CLARK COUNTY

TABLE 3 - ANNUAL AVERAGE DAILY TRAFFIC AT PORTABLE TRAFFIC COUNT STATIONS -

STATION	1993	1994	1995	1996	1997	1998	1999	2000	2001	2002
0928	Bonanza Rd, btwn Ute Ln & Hopi Ln East of Nellis Bl.									
HRLY 00	18600	16830	19110	19300	19000	19400	19600	19400	19000*	19000*
0929	Bruce St, 300' S of Stewart Av.									
HRLY 98	6500	6660	6330	6700	6350	6000	6300	5400*	5500*	5500*
0930	Smoke Ranch Rd, btwn the US-95 Ex & Rainbow Bl.									
	8300	9875	9275	10700	11100	11100	11500	11500*	12000*	12000*
0931	Center St, 300' S of Maple St.									
	6400	6790	6400	5850	6300	5800	5600	5600*	5700	6100
0932	College Dr, .1 mi W of the US-95 S/B ramps.									
HRLY 02	2400	2950	3765	4300	5200	5950	5850	6450	6450	8950
0933	IR-215, btwn Pecos Rd & Green Valley Pk Intch.									
								76200*	98035	106850
0934	Convention Center Dr, 250' W of Paradise Rd.									
HRLY 96	10000	12900	11745	12100	12500	13000	14200	10200	11000*	11000*
0935	E Desert Inn Rd, 100' E of Nellis Bl.									
HRLY 02	2325	2460	3320	3550	4050	3800	3850	3850*	4600	5350
0936	Gibson Rd, .2 miles N of SR-146 (Lake Mead Dr) in Henderson.									
HRLY 02	4445	4835	4760	5100	9500	13000	13000	13000*	14000	23200
0937	'H' St, btwn Jackson Av & Van Buren Av.									
HRLY 02	6030	6600	6445	6900	7050	6650	7600	6500	6800	7050
0938	IR-215, W/B on-ramp from Green Valley Pk.									
HRLY 02								9500	10000	11730
0939	Highland Dr, btwn Western Av & Desert Inn Rd.									
HRLY 02	9375	11400	11200	11000	11900	13000	13000	13000	7600	11730

* = DATA ADJUSTED OR ESTIMATED

CLARK COUNTY

TABLE 3 - ANNUAL AVERAGE DAILY TRAFFIC AT PORTABLE TRAFFIC COUNT STATIONS -

STATION	1993	1994	1995	1996	1997	1998	1999	2000	2001	2002
0940	Industrial Rd, .5 mi S of SR-160 (Pahrump Vy Rd).									
HRLY 02	1400	2000	2270	2500	2700	2700	3000	3300	4600	7450
0941	Industrial Rd, .5 mi N of SR-160 (Pahrump Vy Rd).									
HRLY 02	2900	3250	3690	3100	3350	4150	4600	3500	4200	5550
0942	Karen Av, 100' E of Paradise Rd.									
HRLY 01	11300	15800	13740	13200	12600	13000	13000	13600	13000*	13100*
0943	Lake Mead Bl, btwn Losee Rd & IR-15.									
HRLY 01	21100	24600	28430	29800	31100	35700	38900	34500	32000*	31000*
0944	Losee Rd, 50' S of Miller Av.									
HRLY 01	10440	11900	13380	14100	14900	16500	18300	18800	18800*	18800*
0945	Losee Rd, btwn the two Crestline loop Rds.									
HRLY 01	8450	9400	10900	11600	12200	14200	14600	14000	14000*	14000*
0946	Losee Rd, 200' S of Sharp Ct.									
HRLY 00	9100	10375	12320	12200	12500	12800	13500	12200	12200*	12200*
0947	Major Av, .1 mi S of Center St.									
HRLY 02	8800	9350	9015	9200	9600	8850	8100	8100*	8900	8550
0948	IR-215, E/B off-ramp to Green Valley Pk.									
HRLY 02								9400	9800	12100
0949	IR-215, W/B off-ramp to Green Valley Pk.									
HRLY 02								5100	6300	7850
0950	IR-215, E/B on-ramp from Green Valley Pk.									
								4800	5800*	7200*
0951	Michael Wy, btwn Marieta Av & Carl Av.									
HRLY 00	2360	2235	2280	2600	2550	2550	2650	2620*	3500*	3500*

* = DATA ADJUSTED OR ESTIMATED

CLARK COUNTY

TABLE 3 - ANNUAL AVERAGE DAILY TRAFFIC AT PORTABLE TRAFFIC COUNT STATIONS -

STATION	1993	1994	1995	1996	1997	1998	1999	2000	2001	2002
0952	IR-15, Spring Mountain Rd Fly-Over.									
HRLY 03								10000*	7400	9350
0953	Mojave Rd, 200' N of Vegas Valley Dr.									
HRLY 02	6770	7260	6600	6700	6400	6300	5850	5700	5700	5750
0956	W Oakey Bl, 200' E of Lindell St.									
HRLY 02	5680	7315	9510	9600	9800	9350	11000	10500	9900	9850
0958	Sahara Av, btwn Caraville St & Winterwood Bl.									
HRLY 98	3370	3060	3090	3120	14300	15400	18000	20700	21000*	21000*
0959	IR-215, Warm Springs-Airport Co Intch & Windmill Ln Intch.									
HRLY 02				23580	38345	52075	58580	94700	111000	127100
0960	Sandhill Rd, 300' N of Sunset Rd.									
HRLY 02	5600	5200	4560	5500	6550	7200	7650	7650	8100	7600
0961	Sandhill Rd, .1 mi N of Patrick Ln.									
HRLY 02	6000	10800	8865	10500	10500	11500	11900	12300	12000	11100
0962	Sandhill Rd, btwn Hacienda Av & Casey Av.									
HRLY 02	11000	12700	12630	14400	14700	14000	13600	13500	14000	12700
0963	Sandhill Rd, btwn Harmon Av & Rosecrest Ct.									
HRLY 97	11100	12800	12980	13800	12100	13000	11400	11400*	11400	10500
0964	Sandhill Rd, 100' N of SR-592 (Flamingo Rd).									
HRLY 02	13300	18100	19420	19200	18500	20500	18000	18000*	18000*	18000*
0965	IR-215, E/B on-ramp from Valle Verde Dr.									
HRLY 02							0	3600	3800	3850
0966	Torrey Pines Dr, 200' S of Hillview Av & N of Clarice Av.									
HRLY 02	3200	7400	7326	8350	8300	8300	8150	8500	8500	7400

* = DATA ADJUSTED OR ESTIMATED

CLARK COUNTY

TABLE 3 - ANNUAL AVERAGE DAILY TRAFFIC AT PORTABLE TRAFFIC COUNT STATIONS -

STATION	1993	1994	1995	1996	1997	1998	1999	2000	2001	2002
0968	Spencer St, 300' S of Twain Av.									
HRLY 00	8115	9200	8165	6750	6400	6650	6650	5300	5500*	5500*
0969	Twain Av, btwn Monte Verde & El Toro.									
HRLY 01	3335	3760	3045	3350	3600	3650	3550	3400	3300	3250
0971	Linn Ln, .2 mi S of SR-147 (Lake Mead Bl).									
						900	900	2100	2100*	2100*
0972	Valley View Bl, 600' N of SR-159 (Charleston Bl).									
HRLY 02	23900	22740	24780	22600	21900	26000	28300	26500*	26500	24600
0973	Valley View Bl, btwn Fortune Av & Pyramid Dr South of Washington Av.									
HRLY 02	10600	11000	14210	12300	12800	13700	13500	12600	12600	14300
0974	IR-215, E/B off-ramp to Valle Verde Dr.									
HRLY 02								5800	6000	6100
0975	Vegas Valley Dr, btwn Eastern Av & Burnham Av.									
HRLY 02	4235	5030	5200	4500	4550	4450	4300	3800	4700	4150
0977	Vegas Valley Dr, 300' E of Robar St.									
HRLY 02	1825	1965	1790	1900	1975	2000	2100	2000	2200	1950
0978	Washington Av, 150' W of Shifting Sands Dr.									
HRLY 02	10000	10700	10635	11500	12700	12700	12800	13200	14000	13100
0979	Perkins Av, btwn Gentry St & Anderson St in Overton.									
HRLY 03	420	420	420	420	420	470	480	480	480	460
0980	Casino Dr, S of Laughlin Civic Dr.									
HRLY 01	30500	38100	34630	35400	33200	33000	33000	32000	32500	29600
0982	Overton Beach Rd, 300' E of N Shore Rd.									
HRLY 03	545	440	445	485	470	570	550	530	500	480

* = DATA ADJUSTED OR ESTIMATED

CLARK COUNTY

TABLE 3 - ANNUAL AVERAGE DAILY TRAFFIC AT PORTABLE TRAFFIC COUNT STATIONS -

STATION	1993	1994	1995	1996	1997	1998	1999	2000	2001	2002
0983	North Shore Rd, 200' N of the rd to Callville Bay.									
HRLY 03	695	610	725	650	600	650	770	670	670	610
0984	IR-15, N/B loop on-ramp of the Spring Mtn Rd Intch 'Exit 39' from E/B Spring Mtn Rd.									
HRLY 03	5650	7545	7425	6850	7410	6400	6400	6500	6300	5800
0985	Red Rock Canyon Rd, 4.3 mi W of SR-159 (Charleston Bl) West of Las Vegas.									
HRLY 99	970	910	565	590	575	580	630	540*	500	850
0986	Moapa Power Company Rd, 100' N of the S/B ramps of the Hidden Valley Intch 'Exit 88'.									
HRLY 03	350	430	355	415	500	430	370	340	480	440
0988	Av 'B', N of Adams Bl.									
HRLY 00	1770	1985	1860	1750	1800	1850	1600	1850	1900	1850
0990	'G' Av, btwn Seventh St & Eighth St.									
HRLY 00	2500	2620	2140	2300	2400	2400	1900	2750	2500	2700
0991	Pacifica Wy, 100' N of US-93.									
HRLY 02	1200	1400	1545	1445	1500	1400	1400	1480	1600	1550
0992	Ville Dr, 150' N of US-93.									
HRLY 02	1715	2190	2430	2350	2450	2100	2200	2300	2500	2250
0993	Wyoming St, 200' E of Av 'B'.									
HRLY 02	5070	4600	4560	5100	4600	5650	5250	5850	5850	5950
0994	Wyoming St, btwn 'H' St & 'I' St.									
HRLY 02	3370	3300	3335	3650	3600	4400	4100	3850	3800	3850
0996	Owens Av, 300' E of Mojave Rd.									
HRLY 97	13300	14630	17150	17200	16700	14200	14500	14500	16000*	16000*
0998	Warm Springs Rd, btwn Schrills Rd & Arville St.									
HRLY 03	2225	2300	2700	3000	3200	2600*	2500	2450	2400	2800

* = DATA ADJUSTED OR ESTIMATED

CLARK COUNTY

TABLE 3 - ANNUAL AVERAGE DAILY TRAFFIC AT PORTABLE TRAFFIC COUNT STATIONS -

STATION	1993	1994	1995	1996	1997	1998	1999	2000	2001	2002
0999	Warm Springs Rd, btwn Pecos Rd & Green Valley Pk.									
HRLY 02	18000	19250	19420	24300	27600	30500	32600	31500	25000	25900
1000	13th, btwn Clark St & Lewis St.									
HRLY 02	6950	8100	8300	8115	8700	8100	8100	7650	8000	8050
1002	Maryland Pk, 50' S of Bridger St.									
HRLY 03	7515	8770	9000	8800	8950	8300	8150	8000	8000	8450
1003	Utah St, 100' E of New Mexico St.									
HRLY 02	3065	3400	3250	3300	3950	3400	3300	3150	3300	3150
1004	IR-215, W/B off-ramp of the Warm Springs-Airport Co Intch to the Airport Co.									
HRLY 02				4595	7005	8645	8935	13600	15000	16800
1005	Horizon Dr, 200' E of Greenway Dr.									
	9250	10300	9940	9300	12200	13000	14200	14500*	16000	18100
1007	Russell Rd, .4 mi E of Pecos Bl.									
HRLY 02		15700	15910	17400	18200	20000	18200	18200*	18000	19500
1009	Pecos Rd, btwn Owens Av & SR-604 (Lake Mead Bl).									
HRLY 98	16200	15450	17210	18500	20500	19800	20000	19600	21400*	21400*
1010	4th St, btwn Carson St & Fremont St.									
HRLY 03	1060	6345	6345	6000	6300	9200	9200	8200*	8200*	8200*
1011	Pecos Rd, S of Patrick Ln.									
HRLY 02	29400	27200	24670	24500	25200	26500	27400	26700	26700	24900
1012	St Louis Av, btwn Paradise Rd & Santa Paula Av.									
HRLY 03	4355	4800	4460	4700	4850	4300	4600	4500	4200	4200
1013	St Louis Av, btwn 15th St & 16th St.									
HRLY 02	5000	5870	5840	5500	6350	5600	7000	7500	7500	5400

* = DATA ADJUSTED OR ESTIMATED

CLARK COUNTY

TABLE 3 - ANNUAL AVERAGE DAILY TRAFFIC AT PORTABLE TRAFFIC COUNT STATIONS -

STATION	1993	1994	1995	1996	1997	1998	1999	2000	2001	2002
1014	US-95, .1 mi S of the RxR Pass Intch S/B ramps.									
HRLY 02	6600	6100	7620	8100	8400	8400	8250	7620	8500	8800
1015	IR-15, S/B off-ramp of the Russell Rd Intch 'Exit 36'.									
HRLY 03		10140	7000	6950	7045	7150	8865	9900	9900	9650
1016	IR-15, S/B on-ramp of the Russell Rd Intch 'Exit 36'.									
HRLY 03		2310	3175	3465	4455	7535	6050	5900	7000	7150
1017	IR-15, N/B off-ramp of the Russell Rd Intch 'Exit 36'.									
HRLY 03		1710	3515	3880	4740	7575	6875	6000	7100*	7240*
1018	IR-15, N/B on-ramp of the Russell Rd Intch 'Exit 36'.									
HRLY 03		11840	9535	7920	8025	8135	8155	11200	12000	13500
1019	SR-594 (Russell Rd), .3 mi W of the IR-15 Russell Rd Intch 'Exit 36'.									
HRLY 01				11700	12500	22600	25600	25600*	23000	25000
1020	SR-594 (Russell Rd), E of the IR-15 Russell Rd Intch 'Exit 36'.									
HRLY 01			22900	19900	19900	26000	26000	26200	29000*	28000*
1021	IR-15, .2 mi. S of mp 36 South of the Russell Rd Intch 'Exit 36'.									
			58000	85710	107010	118645	126775	146300*	148900*	159670*
1022	Lindell Rd, 300' N of Harmon Av.									
HRLY 01						2200	2200	3200	3300	3000
1023	Decatur Bl, .1 mi S of Cheyenne Av.									
HRLY 02			16790	17800	19000	19500	20400	20700	23000	22200
1024	Decatur Bl, .2 mi S of Craig Rd.									
HRLY 02			15950	13100	17400	18300	19100	23000	24000	24100
1025	Decatur Bl, .1 mi S of Ann Rd.									
HRLY 99			2355	2850	4500	6000	6700	8350	14000*	14000*

* = DATA ADJUSTED OR ESTIMATED

CLARK COUNTY

TABLE 3 - ANNUAL AVERAGE DAILY TRAFFIC AT PORTABLE TRAFFIC COUNT STATIONS -

STATION	1993	1994	1995	1996	1997	1998	1999	2000	2001	2002
1026 Lindell Rd, .1 mi S of SR-159 (Charleston Bl).										
HRLY 02								2600	2400	2450
1027 Simmons St, .2 mi S of Craig Rd.										
HRLY 99			2935	2800	2900	3300	3900	4500	4600*	4600*
1028 Simmons St, S of Ann Rd.										
HRLY 00						0		2400	4200*	4200*
1029 Camino Al Norte, .2 mi S of Lone Mtn Rd.										
HRLY 99					19900	24400	28100	27500	29000	29400
1030 Camino Eldorado, .1 mi S of Ann Rd.										
HRLY 02				10500	10800	13700	16100	17000	17000	16900
1031 Camino Eldorado, .1 mi S of Tropical Pk.										
HRLY 02				3900	4400	5550	7100	7550	8200	8500
1032 Martin Luther King Bl, .2 mi S of Craig Rd.										
HRLY 01			11890	14200	17300	17400	22800	28500	31000*	31300*
1033 Losee Rd, .3 mi S of SR-574 (Cheyenne Av).										
			9430	9900	11400	10600	10900	10400	10400*	8900*
1035 Cheyenne Av, .3 mi W of Simmons St.										
HRLY 01			19920	17600	24500	24000	25900	25800	27000*	28300*
1036 Craig Rd, .3 mi E of Decatur Bl.										
HRLY 02			25375	26000	25100	26400	29200	28000	28000	32000
1038 Ann Rd, .1 mi W of Camino Eldorado.										
HRLY 02				2600	3900	5600	6400	8600	11000	11800
1039 Cabana Dr, 182' S of Twain Rd.										
HRLY 02						5350	5350	7050	9100	9400

* = DATA ADJUSTED OR ESTIMATED

CLARK COUNTY

TABLE 3 - ANNUAL AVERAGE DAILY TRAFFIC AT PORTABLE TRAFFIC COUNT STATIONS -

STATION	1993	1994	1995	1996	1997	1998	1999	2000	2001	2002
1040	Green Valley Pk, .1 mi N of Wigwam Pk.									
HRLY 02			13700	15100	19200	20000	19500	24000	23000	25200
1041	Green Valley Pk, .3 mi S of Warm Springs Rd.									
HRLY 97			26300	27300	29300	31000	30500	32000	30000	28300
1042	Eastern Av, .3 mi N of Saint Rose Pkwy.									
HRLY 98			4290	6000	6600	7600	11800	26300	26300	39500
1043	Harmon Av, .1 mi E of Jones Av.									
HRLY 02						2350	2350	3050	3000	5350
1044	Sunset Rd, .2 mi W of Stephanie St.									
HRLY 02			26600	31800	33500	37600	39600	37000	37000	33500
1045	Racetrack Rd, .1 mi N of Boulder Hw.									
HRLY 98				12200	12500	15000	16700	17100	16000	16580
1046	Racetrack Rd, .1 mi N of Warm Springs Rd.									
				1350	1550	1650	1750	1750*	2200	2200
1051	Green Valley Pk, 300' N of SR-562 (Sunset Rd).									
HRLY 02			18145	17800	19100	20000	20100	20300	19000	18300
1052	Jimmy Durante Bl, 100' N of E Harmon Av.									
HRLY 02						4550	4550	5400	5900	6250
1053	Hacienda Av, .1 mi E of Jones Av.									
HRLY 02						4450	4450	9800	9800	9900
1054	Valley View Bl, .1 mi S of Spring Mtn Rd.									
HRLY 02			24115	28200	29300	27000	27000	25000	23000	24900
1055	Valley View Bl, .2 mi S of SR-593 (Tropicana Av).									
HRLY 02				16600	17000	11000	14500	15700	16000	17300

* = DATA ADJUSTED OR ESTIMATED

CLARK COUNTY

TABLE 3 - ANNUAL AVERAGE DAILY TRAFFIC AT PORTABLE TRAFFIC COUNT STATIONS -

STATION	1993	1994	1995	1996	1997	1998	1999	2000	2001	2002
1056	Buffalo Dr, .1 mi S of SR-589 (Sahara Av).									
HRLY 02			13100	17800	19800	21000	20300	20500	24600	19800
1057	Buffalo Dr, .3 mi S of Spring Mtn Rd.									
HRLY 01			9715	15200	16400	19000	18200	18600	19000*	20600*
1058	(SR-595) Rainbow Bl, .1 mi S of Russell Rd.									
HRLY 02			8500	10500	12700	12700	13300	20800	20800	28300
1059	SR-589 (Sahara Av), .3 mi E of Maryland Pk.									
HRLY 02			41890	42700	41600	43000	43800	45000	47000	42500
1060	Sahara Av, .2 mi W of SR-595 (Rainbow Bl).									
HRLY 97			28135	38100	39300	43500	43600	40000	42000*	42000*
1061	Spring Mtn Rd, .2 mi W of SR-595 (Rainbow Bl).									
HRLY 01			17600	22300	20900	23000	21400	21400*	25000*	27000*
1062	Flamingo Rd, .2 mi W of SR-595 (Rainbow Bl).									
HRLY 02				29300	30300	33000	33200	33000	33000	33500
1063	Flamingo Rd, .2 mi W of Buffalo Dr.									
HRLY 02				19200	19800	24000	24100	28500	28500	32000
1064	Flamingo Rd, .1 mi W of Koval Ln.									
HRLY 02			51800	49000	52000	54000	56100	55500	55500	58500
1065	Tropicana Av, .2 mi W of SR-595 (Rainbow Bl).									
HRLY 02			23960	24200	27800	32000	33100	28500	33000	36000
1067	Tropicana Av, .1 mi W of Buffalo Dr.									
HRLY 02			14200	14800	15800	20000	25300	17500	24000	23600
1068	Desert Inn Rd, .2 mi W of the Boulder Highway.									
HRLY 01			35350	35800	36500	35800	36500	33000	34000*	35000*

* = DATA ADJUSTED OR ESTIMATED

CLARK COUNTY

TABLE 3 - ANNUAL AVERAGE DAILY TRAFFIC AT PORTABLE TRAFFIC COUNT STATIONS -

STATION	1993	1994	1995	1996	1997	1998	1999	2000	2001	2002
1069 Desert Inn Rd, .1 mile W of Cambridge St.										
HRLY 98			24680	24800	33000	37000	40100	39000	38000*	38000*
1070 Hacienda Av, .1 mi E of Eastern Av.										
HRLY 02						5150	5150	4250	4000	3900
1071 Spencer St, .1 mi S of SR-593 (Tropicana Av).										
HRLY 02						6050	6050	6300	6900	6400
1072 Warm Springs Rd, .3 mi W of Eastern Av.										
HRLY 02			28060	34900	43000	39000	42200	41500	37000	37000
1073 Craig Rd, .2 mi W of Tenaya Wy.										
HRLY 02				8450	9100	9450	9700	9700*	12000*	12000*
1074 Needles Hw, .2 mi N of Casino Dr.										
HRLY 02				3900	3950	4500	4500	4200	4100	4100
1075 Needles Hw, .3 mi S of Casino Dr.										
HRLY 02				7000	5550	6300	6700	6400	5900	6050
1077 Casino Dr, .4 mi S of Thomas Edison Dr.										
HRLY 02				6300	4950	5500	5350	5320	5350*	5350*
1078 Casino Dr, .3 mi S of Bruce Woodbury Dr.										
HRLY 02				22400	19200	19500	20300	19100	19000	17000
1079 Hualapai Wy, .2 mi N of SR-159 (Charleston Bl).										
HRLY 02						4350	8050	10400	13000	13600
1080 Rampart Bl, .1 mi N of Summerlin Pk.										
HRLY 02				30700	27800	29200	28000	32500	34000	35000
1081 Buffalo Dr, 150' N of the Summerlin Pk Intch 'Exit 81-A'.										
HRLY 01				31000	35200	41800	50200	59500	55000	55200

* = DATA ADJUSTED OR ESTIMATED

CLARK COUNTY

TABLE 3 - ANNUAL AVERAGE DAILY TRAFFIC AT PORTABLE TRAFFIC COUNT STATIONS -

STATION	1993	1994	1995	1996	1997	1998	1999	2000	2001	2002
1082	Buffalo Dr, S of the Summerlin Pk Intch 'Exit 81-A'.									
HRLY 98				33900	34800	49000	51800	51500	45500*	45500*
1083	Sahara Av, .2 mi E of Fort Apache Rd.									
HRLY 02			23900	26500	30100	32500	34400	33500	33000	34000
1084	Sahara Av, E of Grand Canyon Dr & .6 mi W of Fort Apache Rd.									
HRLY 02			1930	4850	4900	7900	8400	15100	33000	27700
1085	Washington Av, .2 mi W of Rancho Dr.									
HRLY 02			15095	16300	16000	16000	16900	16800	17000	17100
1086	Rancho Dr, 100' N of Sirius Av.									
			8100	8800	9250	8700	8350	8350*	8350*	8350*
1087	US-93, .3 mi N of Buchanan Bl.									
HRLY 02						0	31200	31000	32000	28100
1089	Nevada Hw, S of Park St.									
HRLY 02			4520	4200	4250	3650	3950	4700	4200	4000
1090	Alta Dr, .2 mi E of Decatur Bl.									
HRLY 02			8500	9300	9700	9600	10700	9100	8900*	8900*
1091	Alta Dr, .1 mi E of Valley View Bl.									
HRLY 00			11630	13200	13500	12700	14100	10000	9800*	9800*
1092	Alta Dr, .4 mi E of Rancho Rd.									
HRLY 99					17600	17600	18400	17800	19800*	19800*
1093	SR-160 (Pahrump Valley Rd), .7 mi W of Decatur Bl.									
HRLY 01			10500	12000	15600	15000	14700	11700*	12000	14700
1094	SR-160 (Pahrump Valley Rd), .3 mi W of SR-595 (Rainbow Bl).									
HRLY 02			6175	7700	8400	9600	9500	9800	9400*	10900*

* = DATA ADJUSTED OR ESTIMATED

CLARK COUNTY

TABLE 3 - ANNUAL AVERAGE DAILY TRAFFIC AT PORTABLE TRAFFIC COUNT STATIONS -

STATION	1993	1994	1995	1996	1997	1998	1999	2000	2001	2002
1095 Bonneville Av, .1 mi W of Main St.										
HRLY 03				10200	11800	12100	12000	11700	13900*	13900*
1096 Buffalo Dr, .2 mi S of Alexander Rd.										
HRLY 02			4650	4850	4700	6350	7300	7700	7700	7700
1097 Buffalo Dr, .1 mi S of Cheyenne Av.										
HRLY 01			8380	8750	13900	18500	23200	21600*	21000	23200
1098 Buffalo Dr, 200' N of Vegas Dr.										
HRLY 02				20700	21600	25600	38600	42000	39000*	39000*
1099 Buffalo Dr, 200' N of Oakey Bl.										
HRLY 02				23200	23800	26500	28400	34500	32000	27000
1100 SR-159 (Charleston Bl), .2 mi E of Buffalo Dr.										
HRLY 01			21620	23700	25800	28000	27700	30000	29000	30100
1102 Cheyenne Av, .3 mi E of Rampart Bl East of Soaring Gulls Dr.										
HRLY 02					25400	29100	31900	32700	35000	35500
1103 Cheyenne Av, .1 mi E of Buffalo Dr.										
HRLY 02			22750	24000	36200	39800	42900	43000	43000	43000
1104 Decatur Bl, .8 mi N of Russell Rd.										
HRLY 02							30800	28500	28500	34500
1105 Eastern Av, .3 mi N of Bonanza Rd.										
HRLY 98			30300	30800	32400	32400	32700	35000	35000*	35000*
1106 Harmon Av, .1 mi W of Sandhill Rd.										
HRLY 00			5680	6300	7450	7000	6800	7200	6800*	7750*
1107 Harmon Av, 300' E of Maryland Pk.										
HRLY 03			8700	10500	10700	11500	10500	10000	8200	9500

* = DATA ADJUSTED OR ESTIMATED

CLARK COUNTY

TABLE 3 - ANNUAL AVERAGE DAILY TRAFFIC AT PORTABLE TRAFFIC COUNT STATIONS -

STATION	1993	1994	1995	1996	1997	1998	1999	2000	2001	2002
1108	Harmon Av, 200' E of Eastern Av.									
HRLY 99			6870	9000	8550	8500	8000	8200	7100	8100
1109	Lake Mead Bl, .2 mi W of Laguna Mist Dr.									
HRLY 00				34800	27000	29800	29500	28600	26000*	26000*
1111	SR-595 (Rainbow Bl), 1.3 mi N of Wigwam Pk.									
HRLY 02			7600	8550	9600	9250	8300	7900	7900	12500
1112	Rampart Bl, .1 mi S of Cheyenne Av.									
HRLY 02				18000	22600	24600	23600	25300	25800	25600
1114	Rampart Bl, .1 mi S of Angel Park Golf Club.									
HRLY 01				25500	29200	34500	36200	45500	50000*	50500*
1115	Fort Apache Rd, .1 mi S of SR-159 (Charleston Bl).									
HRLY 02			17100	21200	23800	30000	31400	35500	37000	35000
1116	Fort Apache Rd, 400' S of Sahara Av.									
HRLY 02			14600	18200	19500	20900	21900	26600	29000	28600
1118	Stewart Av, 300' E of Bruce St.									
HRLY 00			8790	10300	9400	8450	9550	8900	8900*	8900*
1119	Stewart Av, .25 mi W of Pecos Rd.									
HRLY 98			12130	13100	13000	11700	12100	12500	12000*	12000*
1120	,									
						0	0			22900
1121	Stewart Av, .2 mi W of SR-612 (Nellis Bl).									
HRLY 00			15120	16100	15600	15600	15600	16300	15000*	15000*
1122	Summerlin Pk, .6 mi W of Buffalo Dr Intch.									
HRLY 98				39100	42600	50500	53300	69500	75000*	79500*

* = DATA ADJUSTED OR ESTIMATED

CLARK COUNTY

TABLE 3 - ANNUAL AVERAGE DAILY TRAFFIC AT PORTABLE TRAFFIC COUNT STATIONS -

STATION	1993	1994	1995	1996	1997	1998	1999	2000	2001	2002
1123	Summerlin Pk, .2 mi E of Buffalo Dr Intch.									
HRLY 98	30035		44410	51870	62000	69115	81500	91000	98000*	104000*
1124	Valley View Bl, .1 mi S of SR-592 (Flamingo Rd).									
HRLY 02				12800	13100	11500	11700	11700	11000	10600
1126	(SR-596) Jones Bl, .5 mi N of SR-147 (Lake Mead Bl).									
HRLY 02			19350	22000	21300	20500	19000	19700	19000	18000
1127	SR-604 (Las Vegas Bl), .15 mi S of Pecos Rd.									
HRLY 03				24400	25100	22800	24500	27000*	25500*	27500*
1128	Valley View Bl, .1 mi N of Alta Dr.									
HRLY 02				28000	27000	29000	33000	31000*	29000	26700
1129	SR-573 (Craig Rd), 200' W of SR-610 (Lamb Bl).									
HRLY 02				27300	29200	29800	30000	30500	31500	29600
1131	US-95, N/B on-ramp of the Snow Mtn Intch 'Exit 95'.									
HRLY 02				70	75	85	105	140	80	130
1132	US-95, N/B off-ramp of the Snow Mtn Intch 'Exit 95'.									
HRLY 02				300	325	440	445	510	570	530
1133	US-95, S/B on-ramp of the Snow Mtn Intch 'Exit 95'.									
HRLY 01				260	285	440	410	520	570*	560*
1134	US-95, S/B off-ramp of the Snow Mtn Intch 'Exit 95'.									
HRLY 02				60	65	85	95	110	90	110
1135	US-95, .5 mi N of the Snow Mtn Intch 'Exit 95'.									
HRLY 02				5270	5480	5590	5685	6420	6000	6050
1136	IR-15, SR-589 (Sahara Av Fly Over) 'Exit 40'.									
HRLY 03				13390	13605	12620	13265	12000	12000	13900

* = DATA ADJUSTED OR ESTIMATED

CLARK COUNTY

TABLE 3 - ANNUAL AVERAGE DAILY TRAFFIC AT PORTABLE TRAFFIC COUNT STATIONS -

STATION	1993	1994	1995	1996	1997	1998	1999	2000	2001	2002
1137 HRLY 02	Basic Rd, .1 mi S of SR-146 (Lake Mead Dr).					1400	1400	1300	1200	1300
1138 HRLY 02	Atlantic Av, 70' S of SR-146 (Lake Mead Dr).					2450	2450	2300	2300	2200
1139 HRLY 02	Appaloosa Rd, 250' N of Wagon Wheel Dr.					2350	2350	2700	2700*	2700*
1140 HRLY 02	Burkholder Bl, .2 mi S of SR-146 (Lake Mead Dr).					3400	3400	4800	6200	6850
1141	Equestrian Dr, .1 mi E of Magic Wy.					3550	3550	3500	3100	2900
1142 HRLY 02	Essex Av, E of Pueblo Bl.							290	300	260
1143 HRLY 02	Ithaca Av, E of Pueblo Bl.							370	400	450
1144 HRLY 02	Mission Dr, .2 mi W of College Bl.					1150	1150	1700	2100	2850
1145 HRLY 02	Newport Dr, .2 mi W of Racetrack Rd.					1650	1650	2050	2100	2200
1146 HRLY 02	Magic Wy, 127' S of Equestrian Dr.							2100	2200	2050
1147 HRLY 02	Heather Dr, .1 mi E of Greenway Rd.							2400	2600	2600
1148 HRLY 02	Olsen St, .1 mi N of SR-146 (Lake Mead Dr).					1550	1550	2000	1900	1950

* = DATA ADJUSTED OR ESTIMATED

CLARK COUNTY

TABLE 3 - ANNUAL AVERAGE DAILY TRAFFIC AT PORTABLE TRAFFIC COUNT STATIONS -

STATION		1993	1994	1995	1996	1997	1998	1999	2000	2001	2002
1149 HRLY 02	Anasazi Dr, .2 mi S of Summerlin Pk.						1900	1900	4300	3700	11300
1151 HRLY 01	Farm Rd, 100' W of Torrey Pines.						300	300	1150	2400*	2400*
1152	Racel Av, .1 mile W of Buffalo Bl.									1100*	1100*
1153	Lake Las Vegas Pk, .3 mi N of SR-146 (Lake Mead Dr).						1700	1700	3800	3800*	3800*
1154 HRLY 02	Stufflebeam Av, .1 mi W of Gibson Rd.						140	140	700	710	440
1155	High View Dr, .1 mi E of Green Vy Pk.						6900	6900	6900*	6000	6350
1156 HRLY 02	Seven Hills Dr, .2 mi S of SR-146 (Lake Mead Dr).						6100	6100	11500	13000	15800
1157 HRLY 98	Circus Circus Dr, 250' E of Industrial Rd.						6000	6000	6550	6000	6550
1158	Riviera Bl, .15 mi E of SR-147 (Las Vegas Bl).						6900	6900	6000	6000*	6000*
1159 HRLY 01	Alta Dr, .1 mi E of Town Center Dr.						1200	1200	4700	5800*	6900*
1160 HRLY 01	'H' St, 100' S of Carey Av.						5650	5650	5600	5600*	5600*
1162 HRLY 02	Russell Rd, .1 mi W of SR-595 (Rainbow Bl).						7650	8900	11500	8900	11000

* = DATA ADJUSTED OR ESTIMATED

CLARK COUNTY

TABLE 3 - ANNUAL AVERAGE DAILY TRAFFIC AT PORTABLE TRAFFIC COUNT STATIONS -

STATION		1993	1994	1995	1996	1997	1998	1999	2000	2001	2002
1163 HRLY 02	Russell Rd, .1 mile W of Broadbent Rd.										3650
1164	Patrick Ln, .1 mi W of Pecos Rd.								6750	9800	10300
1166 HRLY 02	Stephanie St, 100' N of Russell Rd.										7650
1167 HRLY 03	Warm Springs Rd, 100' W of Rainbow Bl.										2100
1168 HRLY 02	Wigwam Av, .1 mile W of Rainbow Bl.										1300
1169	Robindale Rd, 20' E of Decatur Bl.										490
1171 HRLY 02	Valley View Bl, .1 mi S of Sunset Rd.						95	95	2200	2800	3550
1173	Sunset Rd, .3 mile W of SR-595 (Rainbow Bl).										560
1174 HRLY 02	Burns Rd, 190' N of Sunset Rd.								1250	1000	1150
1175 HRLY 02	Jimmy Durante Bl, .1 mi N of Tropicana Av.								3300	3900	3750
1176 HRLY 02	Pabco Rd, 206' S of Sunset Rd.								1700	1600	1750
1178 HRLY 02	Pebble Rd, 25' E of SR-595 (Rainbow Bl).						150	150	180	180	170

* = DATA ADJUSTED OR ESTIMATED

CLARK COUNTY

TABLE 3 - ANNUAL AVERAGE DAILY TRAFFIC AT PORTABLE TRAFFIC COUNT STATIONS -

STATION		1993	1994	1995	1996	1997	1998	1999	2000	2001	2002
1179 HRLY 02	Paradise Rd, .1 mi S of Warm Springs Rd.						8100	8100	8900	9200	9350
1180 HRLY 02	Gillespie St, .2 mi N of Pebble Rd.						350	350	200	290	380
1181 HRLY 02	Robindale Rd, .1 mi W of Eastern Av.						3500	3500	3600	3600	3250
1183 HRLY 02	Serene Av, .1 mi W of Maryland Pk.								7400	5700	9050
1184 HRLY 02	Bermuda Rd, .1 mi N of Warm Springs Rd.						2000	2000	3500	4200	4650
1185	Windmill Ln, 300' W of Rainbow Bl.										1250
1187 HRLY 02	Silverado Ranch Rd, .2 mi W of Maryland Pk.						6450	6450	12200	16000	17200
1188 HRLY 02	Cactus Av, 500' E of Decatur Bl.									2900	1700
1189 HRLY 02	Cactus Av, .1 mi E of SR-147 (Las Vegas Bl).						100	100	1500	1600	2000
1190 HRLY 02	Erie Av, 100' E of SR-604 (Las Vegas Bl).								0	170	200
1191 HRLY 02	Paseo Verde Pk, .1 mi E of Green Valley Pk.						7950	7950	8600	9700	11000
1192 HRLY 02	Horizon Ridge Pk, .1 mi E of Gibson Rd.						6700	6700	7550	11000	12200

* = DATA ADJUSTED OR ESTIMATED

CLARK COUNTY

TABLE 3 - ANNUAL AVERAGE DAILY TRAFFIC AT PORTABLE TRAFFIC COUNT STATIONS -

STATION		1993	1994	1995	1996	1997	1998	1999	2000	2001	2002
1193 HRLY 02	Wynn Rd, 250' N of SR-593 (Tropicana Av).						8550	8550	8900	7900	8300
1194 HRLY 02	Arville St, 300' S of Spring Mtn Rd.								16300	18000	16000
1195 HRLY 02	Palo Verde St, 250' S of Burkholder Bl.						3700	3700	4200	4900	5150
1196 HRLY 01	Ann Rd, .1 mi W of Rainbow Bl.						10750	10750	17000	20000*	20000*
1197	Ann Rd, .2 mi E of Camino Eldorado.								6300	7100*	7600*
1198 HRLY 01	Elkhorn Rd, .2 mi E of Rainbow Bl.						1250	1250	2350	2200*	2200*
1199	Elkhorn Rd, .1 mi E of Jones Bl.						250	250	1000	1000*	1000*
1200 HRLY 01	Cheyenne Av, 200' W of Durango-Rampart Bl.						20500	20500	26200	27000	32600
1201	Carey Av, 200' E of SR-610 (Lamb Bl).						6950	6950	6950	7400*	7400*
1202 HRLY 02	Hualapai Wy, 200' N of Desert Inn Rd.						3000	3000	3250	6800	7950
1203 HRLY 02	Fort Apache Rd, 200' N of Flamingo Rd.						10000	10000	17800	17800	19600
1204 HRLY 02	Industrial Rd, .1 mi N of Desert Inn Rd.						29000	29000	26500	29300	28000

* = DATA ADJUSTED OR ESTIMATED

CLARK COUNTY

TABLE 3 - ANNUAL AVERAGE DAILY TRAFFIC AT PORTABLE TRAFFIC COUNT STATIONS -

STATION		1993	1994	1995	1996	1997	1998	1999	2000	2001	2002
1205 HRLY 02	Rainbow Bl, .1 mi N of Vegas Dr.						19000	19000	21000	21000	20100
1207 HRLY 02	Industrial Rd, .1 mi N of Post Rd.							0			9350
1208 HRLY 02	Arrowhead Trail, 50' S of Horizon Dr.						4000	4000	4150	4400	4200
1211	Mitchell St, .1 mi N of Mc Guire St.						3850	3850	4250	4500*	4500*
1212 HRLY 01	Walnut Rd, .3 mi E of Mitchell St.						720	720	600	590*	590*
1213 HRLY 02	F St, off of the Grand Central Pk .1 mile S of Bonanza Rd.							0		7200	4250
1214 HRLY 03	Liston Av, 250 E of RxR tracks in Logandale.										360
1215	,								0	0	4050
1216 HRLY 02	Arville St, 300' N of Russell Rd.						4900	4900	7600	8400	9350
1217 HRLY 02	Harmon Av, .3 mi W of Polaris Av-W of IR-15-East of Valley View Bl.						1100	1100	1350	940	1100
1218 HRLY 02	Rainbow Bl, S of SR-160 (Pahrump Vy Rd) North of Gomer Rd.						350	350	400	410	400
1219 HRLY 02	Cold Creek Rd, .1 mi E of US-95.							1000	1150	1100	1100

* = DATA ADJUSTED OR ESTIMATED

CLARK COUNTY

TABLE 3 - ANNUAL AVERAGE DAILY TRAFFIC AT PORTABLE TRAFFIC COUNT STATIONS -

STATION	1993	1994	1995	1996	1997	1998	1999	2000	2001	2002
1221 HRLY 03	Reservation Rd, .5 mi S of SR-168 (Glendale-Moapa Vy Rd).						380	350	430	410
1222 HRLY 02	Rainbow Canyon Dr, .1 mi S of SR-157 (Charleston Park).						630	630	560	440
1223 HRLY 02	Cotton Wood Dr, S of SR-159 (Blue Diamond Rd).						300	250	250	280
1224 HRLY 01	Boulder Ln, W of McFarland Av (Indian Springs).							500	490*	490*
1225 HRLY 01	McFarland Av, S of Boulder Ln (Indian Springs).						1250	1300	1200*	1200*
1226 HRLY 03	Yucca Dr, .1 mi N of SR-144 (Mesquite Bl).						750	770	820*	820*
1227 HRLY 03	Gann St, 25' W of SR-169 (Logandale Rd).						360	350	280	280
1228 HRLY 02	Maintenance Station Rd, NE of SR-160 (Pahrump Valley Rd) in Mtn Springs.						70	40	60	50
1229 HRLY 02	IR-215, E/B off-ramp to N/B IR-15.							2000	2700	4350
1230	,								0	101000
1232 HRLY 01	IR-215, W/B on-ramp from N/B IR-15.							2200	2600	3500
1233 HRLY 02	IR-215, E/B off-ramp to SR-604 (Las Vegas Bl).								2700	3300

* = DATA ADJUSTED OR ESTIMATED

CLARK COUNTY

TABLE 3 - ANNUAL AVERAGE DAILY TRAFFIC AT PORTABLE TRAFFIC COUNT STATIONS -

STATION	1993	1994	1995	1996	1997	1998	1999	2000	2001	2002
1234 HRLY 02	IR-215, E/B off-ramp to S/B IR-15.							2200	2800	3550
1236 HRLY 02	IR-215, E/B off-ramp to Stephanie St.							7300	11000	13400
1237 HRLY 02	IR-215, W/B on-ramp from Valle Verde Dr.							5900	6000	6450
1238	IR-215, btwn Green Valley Pk & Valle Verde Dr.							67200*	90335*	98070*
1239	IR-215, btwn Valle Verde Dr & Stephanie St.							62700*	86135*	93270*
1240 HRLY 02	US-95, N/B off-ramp of Durango Rd Intch.								*	11650*
1241 HRLY 02	US-95, N/B on-ramp of Durango Rd Intch.									280
1242 HRLY 02	US-95, S/B off-ramp of Durango Rd Intch.									240
1243	US-95, S/B on-ramp of Durango Rd Intch.								*	11285*
1244	IR-15, S/B off/ramp of the Lamb Bl Intch.							550*	690	870
1245	IR-15, N/B on-ramp of the Lamb Bl Intch.							550*	630	830
1246 HRLY 02	IR-15, S/B off-ramp St. Rose Pk.									9500

* = DATA ADJUSTED OR ESTIMATED

CLARK COUNTY

TABLE 3 - ANNUAL AVERAGE DAILY TRAFFIC AT PORTABLE TRAFFIC COUNT STATIONS -

STATION		1993	1994	1995	1996	1997	1998	1999	2000	2001	2002
1247 HRLY 03	SR-146 (Saint Rose Pk), .3 mi. E of Maryland Pk.										13500
1250	,										29700
1251 HRLY BC	IR-215, S/B on-ramp of the Charleston Bl Intch.										3950
1253	IR-215, S/B off-ramp of the Charleston Bl Intch.										2900
1254	IR-215, N/B on-ramp of the Charleston Bl Intch.										3350
1263	Desert Inn Rd, 1000' E of Highland Dr at RxR tracks.										11100
1268 HRLY 02	Jones, 100' N of Russell Rd.										5150
1270 HRLY 02	Tenaya Wy, .1 mile N of Flamingo Rd.										4800
1271 HRLY 02	Tenaya Wy, .1 mile S of Charleston Bl.										3300
1275 HRLY 02	Durango Rd, 500' S of Warm Springs Rd.										8800
1277 HRLY 02	Durango Rd, .1 mile S of Sahara Av.										27100
1278 HRLY 02	Alexander Rd, 75 ' E of Rainbow Bl.										8800

* = DATA ADJUSTED OR ESTIMATED

CLARK COUNTY

TABLE 3 - ANNUAL AVERAGE DAILY TRAFFIC AT PORTABLE TRAFFIC COUNT STATIONS -

STATION		1993	1994	1995	1996	1997	1998	1999	2000	2001	2002
1279	Alexander Rd, E of M.L.K. Bl.									*	7600*
1280 HRLY 02	Ft. Apache Rd, 50' S of Ann Rd.										820
1281 HRLY 02	Ft. Apache Rd, 50' N of Ann Rd.										1200
1282 HRLY 02	Del Webb, .1 mile W of Rampart Rd.										9500
1283 HRLY 02	El Capitan Wy, 500' N of Cheyenne Av.										5900
1284 HRLY 02	El Capitan Wy, 100' N of Ann Rd.										1050
1285 HRLY 02	Buffalo Dr, 1000' S of Craig Rd.										5650
1286 HRLY 02	Buffalo Dr, 500' S of Lone Mountain Dr.										2750
1288	Rainbow Bl, .1 mile S of Vegas Dr.										21700
1290 HRLY 02	Gowan Rd, W of Commerce St.										5750
1292 HRLY 02	Washington Av, .2 mile W of Buffalo Dr.										7050
1293 HRLY 02	Hollywood Bl, 100' S of Vegas Valley Dr.										1500

* = DATA ADJUSTED OR ESTIMATED

CLARK COUNTY

TABLE 3 - ANNUAL AVERAGE DAILY TRAFFIC AT PORTABLE TRAFFIC COUNT STATIONS -

STATION		1993	1994	1995	1996	1997	1998	1999	2000	2001	2002
1295 HRLY 02	Oakey Bl, 1000' E of Buffalo Dr.										6850
1296 HRLY 01	Vegas Valley Dr, .2 miles E of Nellis Bl.										11100
1298 HRLY 02	Lindell Rd, .1 mile N of Sahara Av.										4050
1299 HRLY 02	Twain Av, 200' W of Rainbow Bl.										4000
1300 HRLY 02	Twain Av, 50' E of Jones Av.										7150
1302 HRLY 02	Valle Verde Dr, .1 mile S of I-215.										15100
1303 HRLY 02	Sunset Rd, 1000' E of Boulder Hw.										8000
1304 HRLY 02	Arroyo Grande, 100' N of I-215										3600
1309 HRLY 02	Rainbow Bl, .3 miles N of Smoke Ranch Rd.										12100
1311 HRLY 02	Maryland Pk, .1 miles S of Silverado Ranch Bl.										15800
1312 HRLY 02	Maryland Pk, 1000' S of Wigwam Rd.										16800
1313 HRLY 02	Industrial Rd, 1000' N of Spring Mountain Rd.										29000

* = DATA ADJUSTED OR ESTIMATED

CLARK COUNTY

TABLE 3 - ANNUAL AVERAGE DAILY TRAFFIC AT PORTABLE TRAFFIC COUNT STATIONS -

STATION		1993	1994	1995	1996	1997	1998	1999	2000	2001	2002
1315	Hidden Hills Rd, ??? S of SR-160.										
HRLY 02											300
1316	Ann Rd, .1 miles E of Hualapai Wy.										
											1000
1317	Ann Rd, 1000' E of Durango Dr.										
HRLY 02											9150
1318	Lone Mountain Rd, 300' W of Fort Apache Rd.										
HRLY 02											2700
1319	Lone Mountain Rd, .1 mile E of Durango Dr.										
HRLY 02											4200
1322	Brea Bl, 100' W of Canelo Ct West of Placentia Pk. *local										
											350
1324	IR-15, N/B off-ramp at Lamb Bl Intch.										
											160
1324	Hawthorne Wy, 200' S of Empress Dr North of Vireo Dr. *local				175	125	125	130	150	160*	160*
1325	Duero Wy, 180' S of Viking Rd. *local										
HRLY 02					185	160	160	210	200	200	230
1326	Mountain Spring Rd, 180' S of Fescue Place South of Palmyra Av. *local				305	400	400	380	350	350	430
1328	Lotus St, btwn Tara Av & Silver Dollar Av. *local										
HRLY 00					720	535	535	890	850	780*	780*
1329	Cedarbrook Dr, 300' E of Oakleaf Ln West of Piccolo Wy. *local										
HRLY 00					235	250	250	200	200	210*	210*

* = DATA ADJUSTED OR ESTIMATED

CLARK COUNTY

TABLE 3 - ANNUAL AVERAGE DAILY TRAFFIC AT PORTABLE TRAFFIC COUNT STATIONS -

STATION	1993	1994	1995	1996	1997	1998	1999	2000	2001	2002
1330	Desert Ln, btwn Pinto Ln & Hastings Av.									
HRLY 02				1260	1200	1200	1120	1200	1100	990
1331	Goldy Ln, 100' S of Hyde Av. *local									
HRLY 02				655	680	680	680	500	500	440
1332	Ducharme Av, 75' E of Cimmarron Rd. *local									
HRLY 00				810	915	915	840	700	800*	800*
1333	Calvado St, 100' E of Tenaya Wy. *local									
HRLY 02				215	210	210	340	300	360	310
1334	Eugene Av, 100' E of Michael Wy. *local									
HRLY 02				390	300	300	510	500	500	460
1335	Robin St, 75' S of Fair Av North of W Washington Av. *local									
HRLY 02				2300	1965	1965	1950	2000	2100	2650
1336	Commerce St, 50' S of Lance Av North of Carey Av.									
HRLY 01				3200	2730	2730	2800	7300	6400*	6400*
1337	Shady Hollow St, 300' W of Valley Dr. *local									
HRLY 02				135	115	115	130	130	170	140
1338	Cummings Dr, btwn Paloma Dr & Del Prado Dr. *local									
HRLY 00				75	110	110	80	70	90	120
1339	Gingerwood St, 300' N of Arvis St. *local									
HRLY 02				1300	1260	1260	1260	1100	1200	1200
1340	18th St, 150' S of Constantine Av. *local									
HRLY 00				260	470	470	450	550	590*	590*
1341	Arthur Av, 300' S of Owens Av. *local									
HRLY 01				950	950	950	580	850	820*	820*

* = DATA ADJUSTED OR ESTIMATED

CLARK COUNTY

TABLE 3 - ANNUAL AVERAGE DAILY TRAFFIC AT PORTABLE TRAFFIC COUNT STATIONS -

STATION		1993	1994	1995	1996	1997	1998	1999	2000	2001	2002
1342	Gateway Rd, .1 mi S of SR-147 (Lake Mead Bl). *local										
HRLY 03					510	605	605	650	650	650*	650*
1343	Glider St, 350' N of Lake Mead Bl South of McGovern Av. *local										
HRLY 01					125	130	130	120	300	170*	170*
1344	Park North Av, 100' E of Webster St. *local										
					70	75	75	50	200	200*	200*
1346	Gold Mist Av, 400' E of Pecos Rd. *local										
HRLY 02						1075	1075	1050	1100	1100	1000
1347	Colton Av, 100' W of Tripoli Wy West of Lamont St. *local										
HRLY 00					1200	1365	1365	1450	1450	1450*	1250*
1348	Hathaway Dr, 75' E of Hollywood Bl. *local										
HRLY 99						710	710	710	400	400	280
1349	Lady Bryon Ln, 50' N of Monroe Av. *local										
HRLY 99					250	330	330	320	300	300	220
1350	Sherwin Ln, .1 mi S of Kell Ln. *local										
HRLY 99					350	540	540	400	400	400	380
1351	Diamond Head Dr, 300' E of Pecos Rd. *local										
					980	1055	1055	970	1050	990*	990*
1352	Riata Wy, 150' N of Cedar Av. *local										
HRLY 00					345	375	375	380	200	200*	200*
1353	Cleek St, 125' W of Abarth St. *local										
HRLY 00					100	205	205	170	170	100*	100*
1354	Winterwood Bl, btwn Nellis Bl & Danby Ln. *local										
					2200	1460	1460	2000	2000	1900*	1900*

* = DATA ADJUSTED OR ESTIMATED

CLARK COUNTY

TABLE 3 - ANNUAL AVERAGE DAILY TRAFFIC AT PORTABLE TRAFFIC COUNT STATIONS -

STATION	1993	1994	1995	1996	1997	1998	1999	2000	2001	2002
1355	Happy Valley Av, 100' E of Aloha St. *local									
HRLY 02				250	250	250	330	400	420	400
1356	Montego Dr, 100' N of Montego Cr. *local									
HRLY 02				250	205	205	250	200	240	250
1357	Don Quixote St, 100' N of Powell Av. *local									
HRLY 02				230	240	240	150	200	180	210
1358	Hollywood Bl, .1 mi N of Russell Rd. *local									
HRLY 02				225	1680	1680	1550	1550	1400	1100
1359	Whitney Ranch Dr, .2 mi N of Sunset Rd. *local									
HRLY 00				11500	11100	11100	12100	13800	13800	9250
1360	Mulberry Dr, 150' W of Pacific Av. *local									
HRLY 02				330	265	265	265	265	240	230
1361	Beech St, 50' W of Continental Av.*local									
HRLY 02				305	435	435	320	320	260	240
1362	Keena Dr, .1 mi S of Dutchman Av. *local									
HRLY 99				180	210	210	220	200	220	210
1363	Grimsby Av, .1 mi SW of Guilford Dr. *local									
HRLY 99				210	235	235	235	250	250	470
1364	Muchacha Dr, 300' W of N Fuente Dr.*local									
HRLY 99				150	130	130	140	150	180	30
1365	Navarre Dr, btwn Gana Ct & Listo Ct.*local									
HRLY 00				245	335	335	250	250	250	240
1366	Valleywood Rd, btwn Aqua Vista Av & Belvedere Dr.*local									
HRLY 99				755	965	965	730	730	660	750

* = DATA ADJUSTED OR ESTIMATED

CLARK COUNTY

TABLE 3 - ANNUAL AVERAGE DAILY TRAFFIC AT PORTABLE TRAFFIC COUNT STATIONS -

STATION		1993	1994	1995	1996	1997	1998	1999	2000	2001	2002
1367	Viewcrest Rd, btwn Locust Terrace & Belvedere Dr.*local				450	315	315	410	400	400	520
1368 HRLY 03	Santa Rosa Dr, btwn San Pablo Dr & San Pedro Dr.* local				565	525	525	420	450	450	500
1369 HRLY 02	Capistrano Av, 100' E of La Canada St. *local				650	455	455	570	650	650	610
1370 HRLY 02	Holy Oak St, btwn Ridgewood Av & Autumn St. *local				465	455	455	490	400	470	370
1372 HRLY 02	Jeffreys St, 50' N of Portabello Rd.*local				905	760	760	780	700	860	710
1373 HRLY 03	Rancho Hills Dr, 100' S of Surrey Ln.*local				275	265	265	265	250	240	250
1374 HRLY 00	Spencer St, 200' N of Reno Av.*local				7300	5540	5540	5500	5500	5500	2550
1375 HRLY 03	Valley Glen St, 50' S of Crest Av. *local				140	205	205	160	160	130	100
1376 HRLY 00	Balfour St, 50' S of Cadbury Dr.*local				275	260	260	250	250	230	240
1377 HRLY 02	Brockington Dr, 150' W of La Palomas Ct. *local				490	470	470	370	400	390	360
1378 HRLY 02	Alfalfa St, 25' S of Ponte Willow Ln. *local				220	250	250	250	250	400	240
1379 HRLY 02	Palm Av, 150' N of Russell Rd. *local				845	915	915	880	800	930	940

* = DATA ADJUSTED OR ESTIMATED

CLARK COUNTY

TABLE 3 - ANNUAL AVERAGE DAILY TRAFFIC AT PORTABLE TRAFFIC COUNT STATIONS -

STATION		1993	1994	1995	1996	1997	1998	1999	2000	2001	2002
1380 HRLY 02	Northridge Ln, 100' W of Northridge Cr. *local					195	195	150	200	180	230
1381 HRLY 00	Bluffs Dr, 150' W of Raindance Dr. *local					1070	1070	940	900	1000	1050
1382 HRLY 00	Salinas Dr, 300' N of Santiago Dr.*local				200	170	170	150	150	200	160
1383 HRLY 99	Maule Av, .2 miles W of Pecos Rd. *local				420	405	405	280	300	390	350
1384 HRLY 03	Amigo St, 150' S of Warm Springs Rd. *local				2000	2250	2250	2000	2000	2000	2200
1385	Cresta Pl, 50' N of Wigwam Pk.*local							0		2500	2050
1386 HRLY 99	Quiet Desert Ln, 100' S of Oasis Cr (off of Wigwam Pk). *local				2400	2440	2440	1650	1650	1650	1000
1387 HRLY 00	Carriage Wy, 50' N of Wigwam Pk W of Pecos Rd. *local*				1700	1780	1780	1780	1650	1650*	1650*
1388 HRLY 02	Calle De San Remo, 100' S of Via San Rafael Dr.*local				840	750	750	725	725	725	760
1389	Matterhorn Wy, 75' N of Rip Van Winkle Ln.*local				90	170	170	170	200	200	210
1390	Larkwood Av, 110' S of Flora Dr. *local				275	250	250	250	250	280	340
1391 HRLY 96	Webb Av, 300' W of Mc Daniel St. *local				530	540	540	430	550	550*	550*

* = DATA ADJUSTED OR ESTIMATED

CLARK COUNTY

TABLE 3 - ANNUAL AVERAGE DAILY TRAFFIC AT PORTABLE TRAFFIC COUNT STATIONS -

STATION	1993	1994	1995	1996	1997	1998	1999	2000	2001	2002
1392 HRLY 03	Herrod Dr, 100' N of Heather Av. *local			265	335	335	280	600	600*	600*
1393 HRLY 03	San Felipe St, btwn Cartier Av & Ponderosa Av. *local			260	230	230	200	300	300*	300*
1394 HRLY 03	San Carlos Av, 50' W of San Vincent St. *local			490	605	605	660	660	660*	660*
1395 HRLY 02	Ringe Ln, 300' S of Cheyenne Av. *local			245	420	420	370	400	400	400
1396 HRLY 02	Sierra Sunrise St, .1 mi S of Carey Av. *local			215	300	300	250	300	300	310
1397 HRLY 00	Coroneos Dr, 300' N/E of Sunset Rd.*local			330	235	235	270	350	360	290
1398 HRLY 03	Almond Tree Ln, 150' W of Maryland Pk. *local			2000	1770	1770	1320	1750	1750	960
1399 HRLY 02	Harrison Dr, 150' N of McLeod Dr.*local			1700	1575	1575	1850	1850	1850	2000
1400 HRLY 02	US-95, N/B off-ramp of Centennial Pk Intch to E/B from US-95.								6700	6650
1401 HRLY 02	US-95, N/B off-ramp of Centennial Pk Intch to W/B from US-95.								3100	3155
1402 HRLY 02	US-95, N/B on-ramp of Centennial Pk Intch to US-95 N/B.								690	680
1403 HRLY 02	US-95, S/B off-ramp of Centennial Pk Intch to Centennial Pk.									1350

* = DATA ADJUSTED OR ESTIMATED

CLARK COUNTY

TABLE 3 - ANNUAL AVERAGE DAILY TRAFFIC AT PORTABLE TRAFFIC COUNT STATIONS -

STATION	1993	1994	1995	1996	1997	1998	1999	2000	2001	2002
1404 HRLY 02	US-95, S/B on-ramp of Centennial Pk Intch to US-95.									5950
1407 HRLY 02	IR-215, E of Durango Rd.									41000
1408 HRLY 02	IR-215, E of Sunset Rd.									32000
1409 HRLY 02	IR-215, E of Russell Rd.									35000
1410 HRLY 02	IR-215, E of Tropicana Av.									30000
1420 HRLY 02	IR-215, W/B on-ramp from SR-604 (Las Vegas Bl)								3120	3950
1427 HRLY 02	IR-215, W/B off-ramp to Valle Verde Dr.							3600	4000	3900
1428 HRLY 00	IR-215, W/B on-ramp from S/B IR-15.							2000	2600	4550
2079 HRLY 98	Tenaya Wy, .2 mi S of Centennial Pk.					5000	6600	6600*	6600*	6600*
2080 HRLY 00	Rainbow Bl, .1 mi N of Hammer Ln.					4500	4800	5500	5500*	5500*
2081 HRLY 98	Lone Mountain Rd, 200' W of Torrey Pines Dr.					8300	9500	9500*	9500*	10000*
2082 HRLY 00	Jones Bl, .1 mi N of SR-573 (Craig Rd).					10000	11100	11900	11900*	11900*

* = DATA ADJUSTED OR ESTIMATED

CLARK COUNTY

TABLE 3 - ANNUAL AVERAGE DAILY TRAFFIC AT PORTABLE TRAFFIC COUNT STATIONS -

STATION		1993	1994	1995	1996	1997	1998	1999	2000	2001	2002
2083 HRLY 00	Jones Bl, 100' N of Washburn Rd.								10300	10300*	10300*
2084 HRLY 98	Lone Mountain Rd, .2 mi E of Decatur Bl.						7650	8400	8400*	8400*	8900*
2085 HRLY 97	Alexander Rd, .1 mi E of Decatur Bl.							3500	3500*	3500*	3500*
2086 HRLY 98	Gowan Rd, .4 mi E of Decatur Bl.						3250	3700	3700*	3700*	3700*
2087 HRLY 98	Gowan Rd, .1 mi E of Clayton Dr.						2450	2800	2800*	2800*	2800*
2088 HRLY 98	Alexander Rd, 300' W of M.L.K.Bl.						3800	4650	4650*	4650*	4650*
2089 HRLY 98	Lone Mountain Rd, 100' W of Scott Robinson St.						4700	5100	5100*	5100*	8050*
2090 HRLY 98	Tropical Pk, .4 mi W of Camino Eldorado.						1850	2500	2500*	2500*	2500*
2091 HRLY 98	Tropical Pk, .3 mi E of Camino Eldarado.						580	850	850*	850*	850*
2095 HRLY 98	Lone Mountain Rd, .1 mi W of US-95 ramps.						7400*	7600	7600*	7600*	5400*
2096 HRLY 98	Alexander Rd, .4 mi W of Buffalo Dr.						5000	4450	4700*	4700*	4700*
2097 HRLY 98	Alexander Rd, .2 mi E of Tenaya Wy.						6750	6650	7000*	7000*	7000*

* = DATA ADJUSTED OR ESTIMATED

CLARK COUNTY

TABLE 3 - ANNUAL AVERAGE DAILY TRAFFIC AT PORTABLE TRAFFIC COUNT STATIONS -

STATION	1993	1994	1995	1996	1997	1998	1999	2000	2001	2002
2098 HRLY 98	Torrey Pines Dr, .4 mi N of Gowan Rd.					1850	1750	1750*	1750*	1750*
2099 HRLY 98	Tenaya Wy, .2 mi S of Alexander Rd.					6900	7800	7800*	7800*	7800*
2100 HRLY 00	Gowan Rd, .3 mi E of Tenaya Wy.					5650	6400	6400*	6400*	6400*
2101 HRLY 00	Torrey Pines Dr, 200' N of Peak St.					5050	5400	5350*	5350*	5350*
2102 HRLY 00	Lake Mead Bl, .3 mi E of Thomas Ryan.					3550	3550	3900	3900*	3900*
2103 HRLY 00	Hills Center Dr, .2 mi S of Lake Mead Bl.					8100	8100	11600	11600*	11600*
2104 HRLY 00	Lake Mead Bl., .2 mi W of Tenaya Wy.					42000	43100	42000	42000*	42000*
2105 HRLY 00	Smoke Ranch Rd, .1 mi E of Tenaya Wy.					13000	13800	13700	13700*	13700*
2106 HRLY 00	Torrey Pines Dr, .1 mi N of Lake Mead Bl.					8700	9600	9500	9500*	9500*
2107 HRLY 00	Lake Mead Bl, .2 mi E of Michael Wy.					28500	29300	28300*	28300*	28300*
2108 HRLY 00	Vegas Dr, .2 mi W of Rancho Dr.					11000	10300	10600	10600*	10600*
2109 HRLY 00	Vegas Dr, .2 mi E of Tenaya Wy.						9050	9350	9350*	10600*

* = DATA ADJUSTED OR ESTIMATED

CLARK COUNTY

TABLE 3 - ANNUAL AVERAGE DAILY TRAFFIC AT PORTABLE TRAFFIC COUNT STATIONS -

STATION		1993	1994	1995	1996	1997	1998	1999	2000	2001	2002
2112 HRLY 00	Torrey Pines Dr, .1 mi N of Washington Av.							8400	9200	9200*	9200*
2113 HRLY 00	Decatur Bl, .25 mi S of Washington Av.								44500	44500*	44500*
2116 HRLY 00	Durango Dr, .3 mi S of Westcliff Dr.						8100	8800	10200	10200*	11400*
2117 HRLY 00	Alta Dr, .3 mi W of Buffalo Dr.							8850	8850*	10600*	10600*
2118 HRLY 00	Torrey Pines Dr, .3 mi N of Alta Dr.							0	8900	8900*	8900*
2119 HRLY 00	Alta Dr, 150' W of Upland Dr.								11400	11400*	11400*
2120	,								0		9900
2121 HRLY 00	Torrey Pines Dr, 100' N of Oakey Bl.							8900	10100	10100*	10100*
2123 HRLY 00	Buffalo Dr, .3 mi N of SR-159 (Charleston Bl).								54000	54000*	54000*
2124 HRLY 00	SR-159 (Charleston Blvd), .2 mi E of Durango Rd.								41500	41500*	41500*
2125 HRLY 00	Durango Dr, .3 mi S of SR-159 (Charleston Bl).						16000	18400	28000	28000*	31400*
2128 HRLY 97	Torrey Pines Dr, .25 mi S of Edna Dr.							4700	4700*	4700*	4700*

* = DATA ADJUSTED OR ESTIMATED

CLARK COUNTY

TABLE 3 - ANNUAL AVERAGE DAILY TRAFFIC AT PORTABLE TRAFFIC COUNT STATIONS -

STATION		1993	1994	1995	1996	1997	1998	1999	2000	2001	2002
2129 HRLY 98	Desert Inn Rd, .1 mi E of Crystal Water Wy.						8000	10500	10500*	10500*	12300*
2130 HRLY 00	Durango Dr, 260' N of Spring Mtn Rd.							24700	19000	19000*	21300*
2131 HRLY 00	Durango Dr, .2 mi S of Spring Mtn Rd.							25700	19600	19600*	22000*
2132 HRLY 00	Buffalo Dr, 50' N of Homage Wy.							18900	27800	27800*	27800*
2133 HRLY 00	Desert Inn Rd, .2 mi W of Torrey Pines Dr.						11500	25800	25200	25200*	26500*
2134 HRLY 00	Desert Inn Rd, .3 mi E of Decatur Bl.						21000	33900	34000	34000*	35700*
2135 HRLY 00	Desert Inn Rd, .2 mi E of Valley View Bl.						36000	47900	44000	44000*	46200*
2136 HRLY 00	Decatur Bl, .1 mi N of Twain Av.						36000	37500	37000	37000*	37000*
2137 HRLY 00	Torrey Pines Dr, .2 mi S of Twain Av.							4500	5150	5150*	5150*
2138 HRLY 98	Buffalo Dr, .3 mi S of Flamingo Rd.						12000	14200	14500*	14500*	16200*
2139 HRLY 98	Torrey Pines Dr, .1 mi S of Harmon Av.							4900	5600*	5600*	5600*
2141 HRLY 00	SR-604 (Las Vegas Bl), .3 mi N of Wigwam Pk.						20000	24000	35000	35000*	39200*

* = DATA ADJUSTED OR ESTIMATED

CLARK COUNTY

TABLE 3 - ANNUAL AVERAGE DAILY TRAFFIC AT PORTABLE TRAFFIC COUNT STATIONS -

STATION		1993	1994	1995	1996	1997	1998	1999	2000	2001	2002
2142	Wigwam Av, 50' W of Giles St.							750	750*	750*	1000*
2143 HRLY 00	SR-604 (Las Vegas Bl), .2 mi N of Pebble Rd.								26500	26500*	29700*
2144 HRLY 00	Pebble Rd, .2 mi E of Bermuda Rd.								8450	8450*	8450*
2145 HRLY 00	Windmill Ln, .3 mi W of Maryland Pk.								23500	23500*	23300*
2146 HRLY 00	Windmill Ln, .2 mi E of Spencer St.							19800	23500	23500*	23300*
2147 HRLY 00	Windmill Ln, .4 mi E of Eastern Av.						19500	19500	19500*	19500*	19300*
2148 HRLY 00	Windmill Ln, .5 mi E of Pecos Rd.						13000	13000	15500	15500*	15300*
2149 HRLY 00	Eastern Av, .2 mi S of Windmill Ln.								35500	35500*	36600*
2150 HRLY 00	Wigwam Av, .1 mi W of Eastern Av.						2400	2400	3100	3100*	3100*
2151 HRLY 00	Pebble Rd, .1 mi W of Pecos Rd.								8300	8300*	9200*
2153 HRLY 00	Pecos Rd, .3 mi S of Wigwam Pk.						9150	15600	22400	22400*	24900*
2154 HRLY 98	Wigwam Av, .3 mi E of Pecos Rd.							19100	19100*	19100*	19100*

* = DATA ADJUSTED OR ESTIMATED

CLARK COUNTY

TABLE 3 - ANNUAL AVERAGE DAILY TRAFFIC AT PORTABLE TRAFFIC COUNT STATIONS -

STATION		1993	1994	1995	1996	1997	1998	1999	2000	2001	2002
2156 HRLY 00	Wigwam Av, .3 mi E of Green Valley Pk.								8050	8050*	8050*
2158 HRLY 00	Valley Verde Dr, .2 mi N of SR-146 (Lake Mead Dr).						9450	9800	12300	12300*	12300*
2160 HRLY 00	Valley Verde Dr, .3 mi N of Wigwam Pk.							8100	9750	9750*	9750*
2161 HRLY 00	Windmill Ln, 260' E of Valley Verde Dr.						5600	5950	5500	5500*	5500*
2162 HRLY 00	Valley Verde Dr, .2 mi N of Windmill Ln.						8300	8100	8100	8100*	8100*
2163 HRLY 00	Warm Springs Rd, .1 mi E of Valley Verde Dr.						26000	26000	23500	23500*	24400*
2164 HRLY 00	Arroyo Grande Bl, .4 mi S of Warm Springs Rd.							10300	9000	9000*	9000*
2165 HRLY 98	Warm Springs Rd, .2 mi E of Arroyo Grande Bl.						24000	32000	32000*	32000*	33300*
2166 HRLY 00	Stephanie St, .1 mi N of Warm Springs Rd.						21000	25100	26200	26200*	26200*
2167 HRLY 00	Warm Springs Rd, .5 mi E of Stephanie St.						8550	12100	16300	16300*	17000*
2168 HRLY 00	Van Wagenen St, .5 mi S of SR-146 (Lake Mead Dr).						6350	6900	8200	8200*	8200*
2172 HRLY 00	SR-582 (Boulder Hw), .4 mi S of Equestrian Wy.							10800	11500	11500*	11500*

* = DATA ADJUSTED OR ESTIMATED

CLARK COUNTY

TABLE 3 - ANNUAL AVERAGE DAILY TRAFFIC AT PORTABLE TRAFFIC COUNT STATIONS -

STATION		1993	1994	1995	1996	1997	1998	1999	2000	2001	2002
2173 HRLY 00	Horizon Dr, 50' E of Arrowhead Dr.							13600	16700	16700*	16700*
2174 HRLY 98	Greenway Rd, btwn Boulder Hw & U.P.R.R.						7700	7700	7700	7700*	7700*
2175	Warm Springs Rd, in Henderson off SR-146 (Lake Mead Dr) .4 mi S of Center St.							7850	7850*	7850*	7850*
2176 HRLY 00	Athens St, S of Evelyn St.						4550	5450	7400	7400*	7400*
2177 HRLY 00	Galleria Dr, .3 mi E of Stephanie St.						2200	2700	3250	3250*	3400*
2178 HRLY 00	Stephanie St, .1 mi N of Galleria Dr.						13000	12800	15400	15400*	15400*
2179 HRLY 00	Whitney Ranch Rd, 100' N of Galleria Dr.						8850	9400	10400	10400*	10400*
2182 HRLY 00	Nellis Bl, .1 mi N of Hacienda Av.						3750	3800	5300	5300*	5300*
2184 HRLY 00	Harmon Av, .1 mi W of SR- 612 (Nellis Bl).						4250	3600	6500	6500*	7400*
2185 HRLY 00	Mountain Vista St, .3 mi N of Harmon Av.						12000	13400	14100	14100*	14100*
2186	Flamingo Rd, .2 mi W of Cabana Dr.							9100	9100	10000*	10500*
2189 HRLY 00	Karen Rd, .2 mi E of Joe W Brown Dr.							12400	12400*	12400*	12400*

* = DATA ADJUSTED OR ESTIMATED

CLARK COUNTY

TABLE 3 - ANNUAL AVERAGE DAILY TRAFFIC AT PORTABLE TRAFFIC COUNT STATIONS -

STATION		1993	1994	1995	1996	1997	1998	1999	2000	2001	2002
2190 HRLY 00	Maryland Pk, .2 mi S of Oakey Bl.						26000	32200	27600	27600*	27600*
2191 HRLY 00	Charleston Bl, .2 mi W of Christy Ln.							32800	31500	31500*	31500*
2192 HRLY 00	Hollywood Bl, 150' N of Stewart Av.						7100	7950	9250*	9250*	9250*
2193 HRLY 00	Hollywood Bl, .4 mi S of SR-147 (Lake Mead Bl).						5750	5750	11700	11700*	11700*
2194 HRLY 00	Pecos Rd, .1 mi N of Gowan Rd.						6250	6250	8600	8600*	8600*
2196 HRLY 00	Ogden Av, .1 mi W of Main St.						4850	4850	5750*	5750*	5750*
2197 HRLY 00	Fremont St, 50' W of Maryland Pk.							13200	12400	12400*	12400*
2198 HRLY 00	Stewart St, 50' W of Maryland Pk.							9150	9200	9200*	9200*
2199 HRLY 00	Russell Rd, .3 mi W of Spencer St.							22500	30000	30000*	30000*
2203 HRLY 00	Pecos Rd, .4 mi S of Windmill Ln.								25200	25200*	28000*
2220	,										193000
3092 HRLY 03	Post Rd., 100' E of Ensworth St at the RxR tracks. (IR-15-Sunset area)										210

* = DATA ADJUSTED OR ESTIMATED

CLARK COUNTY

TABLE 3 - ANNUAL AVERAGE DAILY TRAFFIC AT PORTABLE TRAFFIC COUNT STATIONS -

STATION		1993	1994	1995	1996	1997	1998	1999	2000	2001	2002
4001 HRLY 00	Fourth St, N of Ogden Av.								4400	4400*	4400*
4002 HRLY 00	Fourth St, N of Charleston Bl.								7700	7700*	7700*
4003	Ann Rd, .1 mi W of Torrey Pines Dr.							11200	18000*	18000*	18000*
4004 HRLY 00	Arizona St, E of 'B' St							2800	2700	2700*	2700*
4005 HRLY 00	Charleston Bl, btwn Treeline Dr & Hollywood Bl.								6550	6550*	6550*
4007 HRLY 00	Colorado St, W of Nevada Hw.							1120*	1150	1150*	1150*
4008 HRLY 00	Durango Dr, N of Lone Mountain Rd.							3000	6850*	6850*	7260*
4009 HRLY 00	Durango Dr, btwn Flamingo Rd & Tropicana Av.							18000	18300	18300*	20500*
4011 HRLY 00	Grand Central Pk, N of Bonneville St.								5200	5200*	5200*
4012 HRLY 00	Industrial Rd, btwn Flamingo Rd & Tropicana Av.							17500	25000	25000*	25000*
4013 HRLY 00	Lake Mountain Dr, W of US-93.							2200	2100	2100*	2100*
4014 HRLY 00	Michael Wy, btwn Smoke Ranch Rd & Rancho Dr.							4400	4400*	4400*	4400*

* = DATA ADJUSTED OR ESTIMATED

CLARK COUNTY

TABLE 3 - ANNUAL AVERAGE DAILY TRAFFIC AT PORTABLE TRAFFIC COUNT STATIONS -

STATION	1993	1994	1995	1996	1997	1998	1999	2000	2001	2002
4017 HRLY 00	Rampart Bl (Durango), N of Cheyenne Av.						11900	20400	20400*	20400*
4019 HRLY 00	Russell Rd, W of Valley View Bl.						24200	25500	25500*	27540*
4021 HRLY 00	Silverado Rancho Bl, W of Eastern Av.							17800	17800*	17800*
4022 HRLY 00	Smoke Ranch Rd, btwn Rainbow Bl & Rancho Rd.						13000	13000	13000*	14000*
4023 HRLY 00	Sping Mountain Rd, W of Durango Dr.						8550	9000	9000*	10400*
4024 HRLY 00	Spring Mountain Rd, W of Buffalo Dr.						15600	16200	16200*	17500*
4027 HRLY 00	Yucca St, N of US-93.						2250	2900	2900*	2900*
2409 HRLY 00	IR-15, .6 mi S of Sahara Av Intch 'Exit 40'.					0		0		11700

* = DATA ADJUSTED OR ESTIMATED

*05

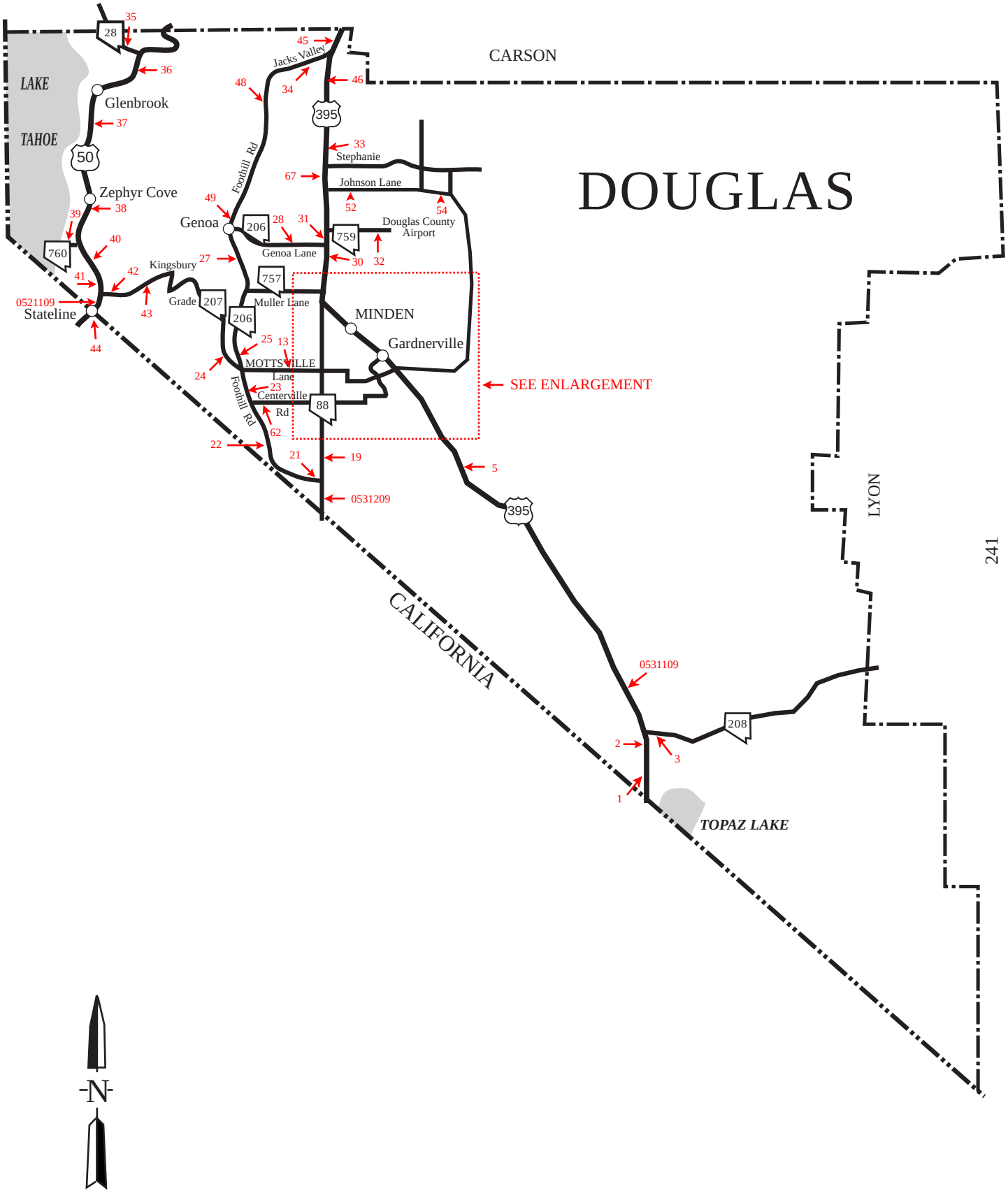
DOUGLAS
CARSON
LYON
CALIFORNIA
LAKE TAHOE
Glenbrook
Zephyr Cove
Stateline
Genoa
Kingsbury
Grade
Jacks Valley
Foothill Rd
Stephanie
Johnson Lane
Douglas County Airport
Genoa Lane
Muller Lane
MINDEN
Gardnerville
MOTTSVILLE Lane
Centerville Rd
TOPAZ LAKE
SEE ENLARGEMENT
28
50
760
206
207
757
759
395
88
208
241
0521109
0531209
0531109
N

*05

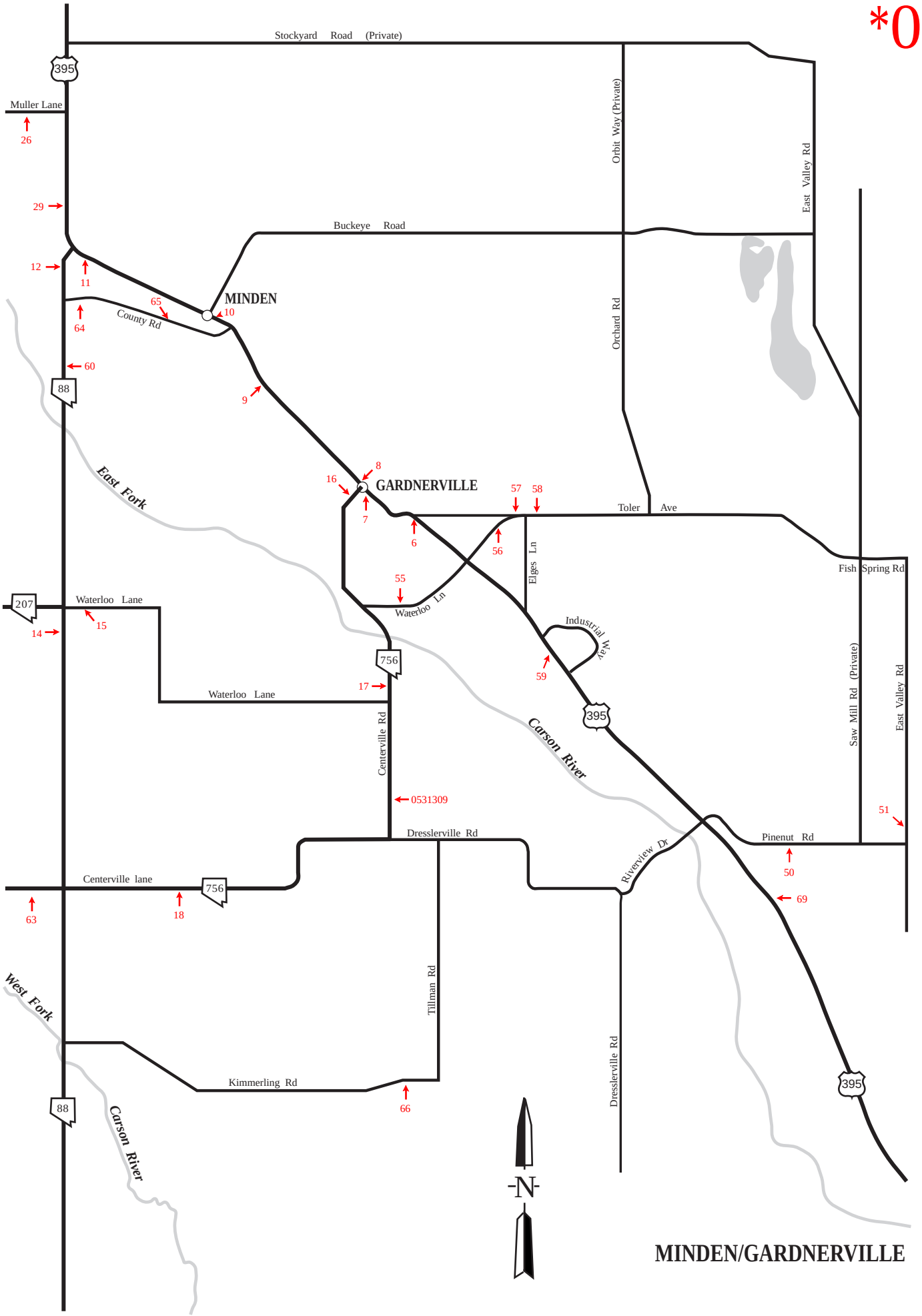
Stockyard Road (Private)
395
Muller Lane
26
29
12
11
Buckeye Road
MINDEN
10
65
County Rd
64
60
88
9
East Fork
8
16
GARDNERVILLE
7
6
57
58
56
Toler Ave
Orbit Way (Private)
East Valley Rd
Orchard Rd
Elges Ln
Fish Spring Rd
55
Waterloo Ln
207
Waterloo Lane
14
15
Industrial Way
59
756
17
Waterloo Lane
Centerville Rd
Carson River
395
Saw Mill Rd (Private)
East Valley Rd
0531309
51
Dresslerville Rd
Pinenut Rd
Riverview Dr
50
69
Centerville lane
756
63
18
Tillman Rd
West Fork
Dresslerville Rd
Kimmerling Rd
66
395
88
Carson River
N
MINDEN/GARDNERVILLE

DOUGLAS COUNTY

TABLE 3 - ANNUAL AVERAGE DAILY TRAFFIC AT PORTABLE TRAFFIC COUNT STATIONS -

STATION	1993	1994	1995	1996	1997	1998	1999	2000	2001	2002
0001	US-395, at the NV-CA Stateline (Topaz Lake Area).									
HRLY 02	4130	3845	3940	4050	3700	3700	3750	3900	3980	4100
0002	US-395, .3 mi South of SR-208.									
HRLY 00	4470	4460	4570	4600	4350	4550	4500	4700	4800*	4950*
0003	SR-208 (Topaz-Yerington Rd), 1 mi E of US-395 near mp SR-208/DO-1.									
HRLY 01	3060	3000	3075	3050	3100	3150	3200	3550	3600*	3600*
0005	US-395, .1 mi S of mp 16 at the driveway to the trailer park.									
HRLY 02	6960	6870	7125	7000	6900	7050	6700	6800	7600	8050
0006	US-395, .1 mi S of Toler Av.									
HRLY 01	18800	18150	19970	20400	20200	20800	21200	22700	22000	23000
0007	US-395, 30' S of Eddy St.									
HRLY 00	19500	19000	20600	20600	20400	21000	21600	23200	22000*	22000*
0008	US-395, 29' S of High School St.									
HRLY 00	23100	22300	24250	24200	23700	24300	25300	26500	25000*	25000*
0009	US-395, 93' N of Bell St.									
HRLY 02	22900	20850	23860	23800	23800	24400	25500	26500	26000*	26000*
0010	US-395, 150' S of Sixth St.									
HRLY 00	21200	19300	21060	22100	22100	22800	25900	24200	24200*	24200*
0011	US-395, 400' South of SR-88.									
HRLY 02	20500	19000	21050	21700	22200	22300	23000	24300	24300	24900
0012	SR-88 (Woodfords Rd), .2 mi N of County Rd.									
HRLY 00	7140	9800	10770	10700	11600	11800	12800	12600	13300*	13700*
0013	SR-207 (Mottsville Ln), .3 mi W of SR-88.									
HRLY 00		2880	3200	3500	3500	3500*	4300	4300*	3700*	3700*

* = DATA ADJUSTED OR ESTIMATED

DOUGLAS COUNTY

TABLE 3 - ANNUAL AVERAGE DAILY TRAFFIC AT PORTABLE TRAFFIC COUNT STATIONS -

STATION	1993	1994	1995	1996	1997	1998	1999	2000	2001	2002
0014	SR-88 (Woodfords Rd), .1 mi S of SR-207 (Waterloo & Mottsville Ln).									
HRLY 02	5970	7050	7800*	8400	8600*	9000	8900	9250*	9800	10100
0015	Waterloo Ln, .2 mi E of SR-88.									
HRLY 02			2980	1300	1300	1300	1500	1700	1800	1900
0016	SR-756 (Gilman Av), 150' W of US-395.									
HRLY 02	5510	5160	5190	5300	5300	5400	5400	5650	5300	5250
0017	SR-756 (Centerville Ln), .1 mi N of SR-207 (Waterloo Ln).									
HRLY 02	6390	5000	5025	5300	7900	8050	8100	9250*	9800	10200
0018	SR-756 (Centerville Ln), .1 mi E of SR-88.									
HRLY 02	3070	2900	2860	3300	3650	3450	3700	3850	3800	4100
0019	SR-88, .1 mi N of the bridge over the W Fork of the Carson River.									
HRLY 00	2870	3200	3360	3150	3550	3400	3550	3600	4200	4300
0021	SR-206 (Fairview Rd), 380' W of SR-88.									
HRLY 02	360	300	390	400	400	380	460	550	640	690
0022	SR-206 (Fairview Rd), 1 mi W of SR-88 & .1 mi W of Fredricksburg Rd.									
HRLY 02	425	375	475	470	470	450	500	610	600	620
0023	SR-206 (Foothill Rd), .1 mi S of SR-207 (Kingsbury Grade).									
HRLY 00	3600	3250	3530	3550	3560	2400*	2250	2250	2800	2600
0024	SR-207 (Kingsbury Grade Rd), .3 mi W of SR-206 (Foothill Rd).									
HRLY 01	5130	4635	4865	5200	4450	4450*	5500	4850	5300*	5200*
0025	SR-206 (Foothill Rd), .1 mi N of SR-207 (Kingsbury Grade).									
HRLY 02	1880	1500	1930	2100	2700	2400	2350	2200	2500	2350
0026	SR-757 (Muller Ln), 200' W of US-395.									
HRLY 02	1100	1070	1200	1250	1300	1450	1400	1500	1600	1600

* = DATA ADJUSTED OR ESTIMATED

DOUGLAS COUNTY

TABLE 3 - ANNUAL AVERAGE DAILY TRAFFIC AT PORTABLE TRAFFIC COUNT STATIONS -

STATION	1993	1994	1995	1996	1997	1998	1999	2000	2001	2002
0027	SR-206 (Foothill Rd), 2.2 mi N of SR-757 (Muller Ln).									
HRLY 02	1460	1370	1570	1600	1550	1600	1950	1800	1800	1850
0028	SR-206 (Genoa Ln), 200' W of US-395.									
HRLY 02	1040	1010	1190	1250	1300	1250	1450	1400	1400	1600
0029	US-395, .2 mi S of Muller Ln.									
HRLY 02	19200	20450	22020	23300	23800	24100	25200	26600*	26600	29200
0030	US-395, .1 mile S of SR-206 (Genoa Ln).									
HRLY 02	18300	20545	21590	22600	24200	25100	25900	27300	27300	29000
0031	US-395, 500' N of SR-206 (Genoa Ln).									
HRLY 02	18300	20300	21350	22600	22900	24500	26200	27000	27000	28800
0032	SR-759 (Douglas County Airport Rd), .1 mi E of US-395.									
HRLY 02	1360	1400	1800	1950	1900	2300	2300	2300	2300	2200
0033	US-395, .4 mi N of Stephanie Wy.									
HRLY 02	18300	20300	21760	23100	23500	25100	26400	27700*	27700	29900
0034	Jacks Valley Rd, .15 mi W of US-395.									
HRLY 02		3250	3560	3400	4450	4500	7400	9000	9000	15300
0035	SR-28 (North Shore Rd), .2 mi N of US-50.									
HRLY 02	4800	5500	5800	5650	5500	6300	6300	6000	6000	5850
0036	US-50, .1 mi W of SR-28 at mp DO12.									
HRLY 00	11600	11400	11700	12800	11300	11300	11700	12700	12600*	12600*
0037	US-50, 600' W of the road to Glenbrook.									
HRLY 02	12400	12190	11750	12900	11300	11300	11700	12700*	12600	12300
0038	US-50, .3 mi E of SR-760 to Nevada Beach & Elk Point.									
HRLY 01	17400	16260	15540	15600	18300	18300	19600	18300*	18000*	18200*

* = DATA ADJUSTED OR ESTIMATED

DOUGLAS COUNTY

TABLE 3 - ANNUAL AVERAGE DAILY TRAFFIC AT PORTABLE TRAFFIC COUNT STATIONS -

STATION	1993	1994	1995	1996	1997	1998	1999	2000	2001	2002
0039	SR-760 (Nevada Beach Rd), .5 mi W of US-50.									
HRLY 02	770	950	1085	1100	1000	1400*	1500	1200	1200	900
0040	US-50, .4 mi E of SR-207 (Kingsbury Grade) at mp DO1.									
HRLY 02	21500	20665	21030	21200	20300	20300	21800	20300	22000	21000
0041	US-50, 300' E of SR-207 (Kingsbury Grade).									
HRLY 02	26100	26240	25890	25200	21100	20300	25900	23000	25000	24100
0042	SR-207 (Kingsbury Grade), 350' E of US-50.									
HRLY 02	18900	16650	16820	15100	15500	14900	15100	15200*	15200	14800
0043	SR-207 (Kingsbury Grade), .4 mi E of US-50.									
HRLY 01	12600	11400	12370	11600	11400	11400*	11300	11400	12000	11400
0044	US-50, 300' E of the NV-CA State line.									
HRLY 02	29300	29070	28740	27900	27900	26700	26700	27800*	27300*	27600*
0045	US-395, .5 mi N of Jacks Valley Rd 10' S Drive Way of Liberty Baptist Church.									
HRLY 02	24200	25600	27280	30600	29800	32200	33600	37600	37600	39600
0046	US-395, .4 mi N of Mica Dr.									
										31500
0048	Foothill Rd, .1 mi S of Alpine View Ct.									
HRLY 02		1120	1310	1300	1475	1400	1700	1700*	2100	2050
0049	Jack's Valley Rd, .4 mi N of SR-206 (Genoa Ln).									
HRLY 02			1815	1900	1900	2050	2250	2250*	2600	2500
0050	Pinenut Rd, .1 mi E of US-395.									
HRLY 02		1800	1925	2100	2250	2500	2400	2600	3100	3150
0051	E Valley Rd, .1 mi NW of Pinenut Rd.									
HRLY 02		375	400	420	500	600	550	680	950	890

* = DATA ADJUSTED OR ESTIMATED

DOUGLAS COUNTY

TABLE 3 - ANNUAL AVERAGE DAILY TRAFFIC AT PORTABLE TRAFFIC COUNT STATIONS -

STATION	1993	1994	1995	1996	1997	1998	1999	2000	2001	2002
0052	Johnson Ln, .2 mi E of US-395.									
HRLY 02			3515	3900	3900	4300	4600	4800	4900	6000
0054	Johnson Ln, 250' E of Clapham Ln.									
HRLY 02			2340	2400	2400	2550	2700	2950	2800*	2800*
0055	Waterloo Ln, .1 mi W of US-395.									
HRLY 00	4120	3350	3675	4300	4200	4250	4750	5800	6600	6650
0056	Waterloo Ln, .2 mi E of US-395.									
HRLY 99			3580	3900	4200	4250	4750	5050	6100*	6700*
0057	Toler Av, 180' W of Elges Rd.									
HRLY 02		1970	2215	2600	2750	2900	3150	3450	4100	4800
0058	Toler Av, .2 mi E of Elges Rd.									
HRLY 02		2180	2450	3100	3000	3300	3400	3800	3800	4100
0059	US-395, 200' S of the N Leg of Industrial Wy.									
HRLY 02	15400	15960	18060	17800	17000	17300*	17800	20000	19000	20100
0060	SR-88 (Woodfords Rd), 1 mi S of US-395.									
HRLY 02	7370	9100	10000	10200	9900	10100	10100	10500*	11400	11800
0062	Centerville Ln, .1 mi W of Sheridan Wy & 150' E of SR-206 (Foothill Rd).									
HRLY 00	2470	2260	2360	2400	3100	2000*	2050	2200	2400*	2400*
0063	Centerville Ln, .7 mi W of SR-88.									
HRLY 00	2760	2600	2630	2700	3400	2450	2400	2600	2700*	2700*
0064	County Rd, .1 mi E of SR-88.									
HRLY 02	1865	2545	2975	2550	3100	3150	3400	4050	4050	3600
0065	County Rd, 200' W of Tenth St.									
HRLY 02	2250	2265	2660	2600	3150	3200	3200	3800	3800	3550

* = DATA ADJUSTED OR ESTIMATED

DOUGLAS COUNTY

TABLE 3 - ANNUAL AVERAGE DAILY TRAFFIC AT PORTABLE TRAFFIC COUNT STATIONS -

STATION	1993	1994	1995	1996	1997	1998	1999	2000	2001	2002
0066	Kimmerling Rd, 75' E of Short Ct.									
HRLY 02	5700	6300	6700	6500	6400	6600	6500	6650	6900	6900
0067	US-395, .5 mi N of Johnson Ln at mp DO-28.6.									
HRLY 02	18600	18400	20175	21400	21800	22400	23800	25000	25000	25900
0069	US-395, .6 mi S of Pine Nut Rd.									
HRLY 02					9900	10100	10100	10000	11000	10800
1509	SR-207 (Kingsbury), .4 miles E of US-50									
										11735

* = DATA ADJUSTED OR ESTIMATED

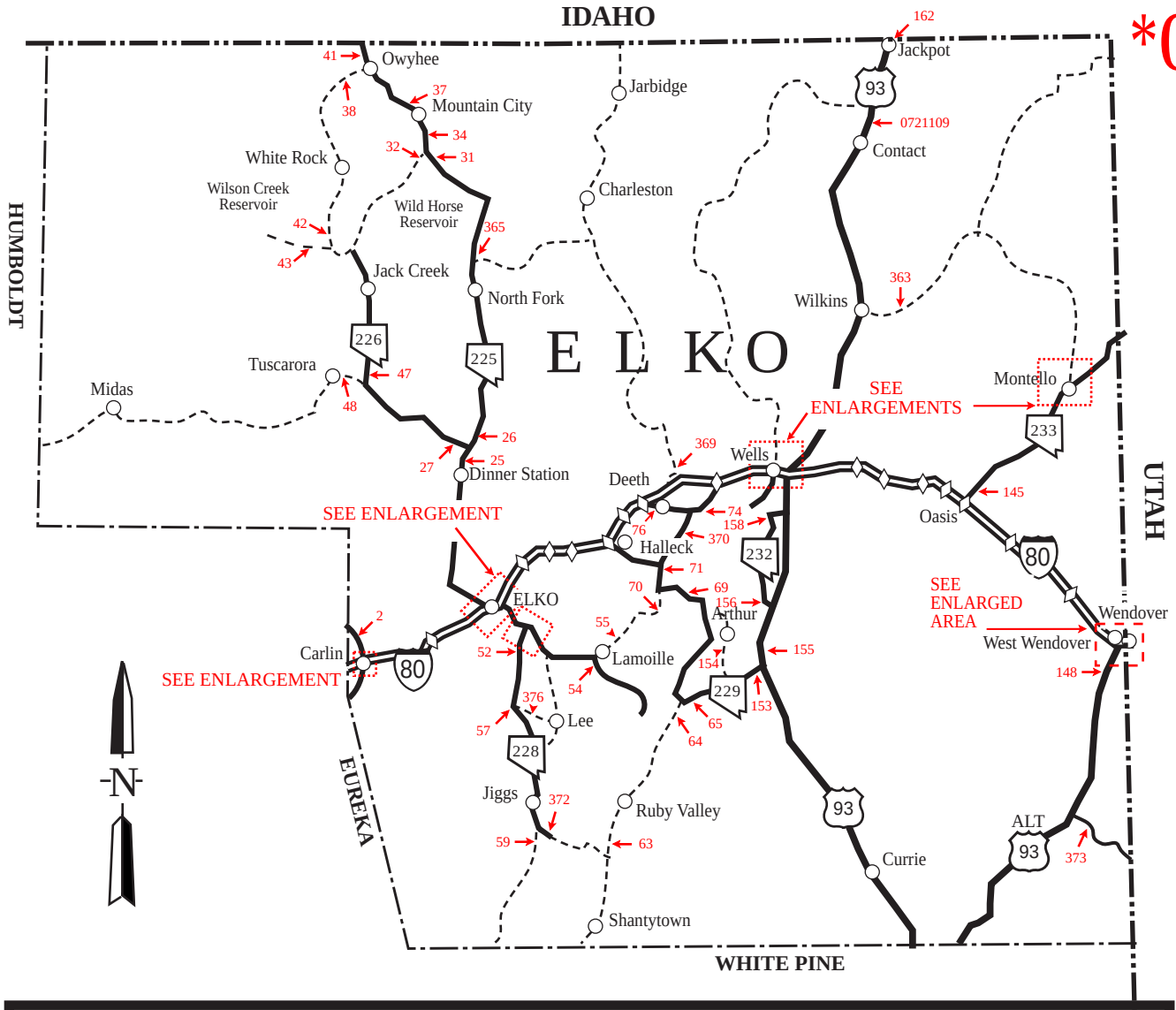
IDAHO
HUMBOLDT
UTAH
WHITE PINE
EUREKA
ELKO
Owyhee
Mountain City
White Rock
Wilson Creek Reservoir
Wild Horse Reservoir
Jack Creek
North Fork
Tuscarora
Midas
Dinner Station
Jarbidge
Charleston
Jackpot
Contact
Wilkins
Wells
Deeth
Halleck
Arthur
Lamoille
Lee
Jiggs
Ruby Valley
Shantytown
Currie
Oasis
Montello
Wendover
West Wendover
Carlin
SEE ENLARGEMENTS
SEE ENLARGEMENT
SEE ENLARGED AREA
93
226
225
232
233
80
229
228
ALT 93
N

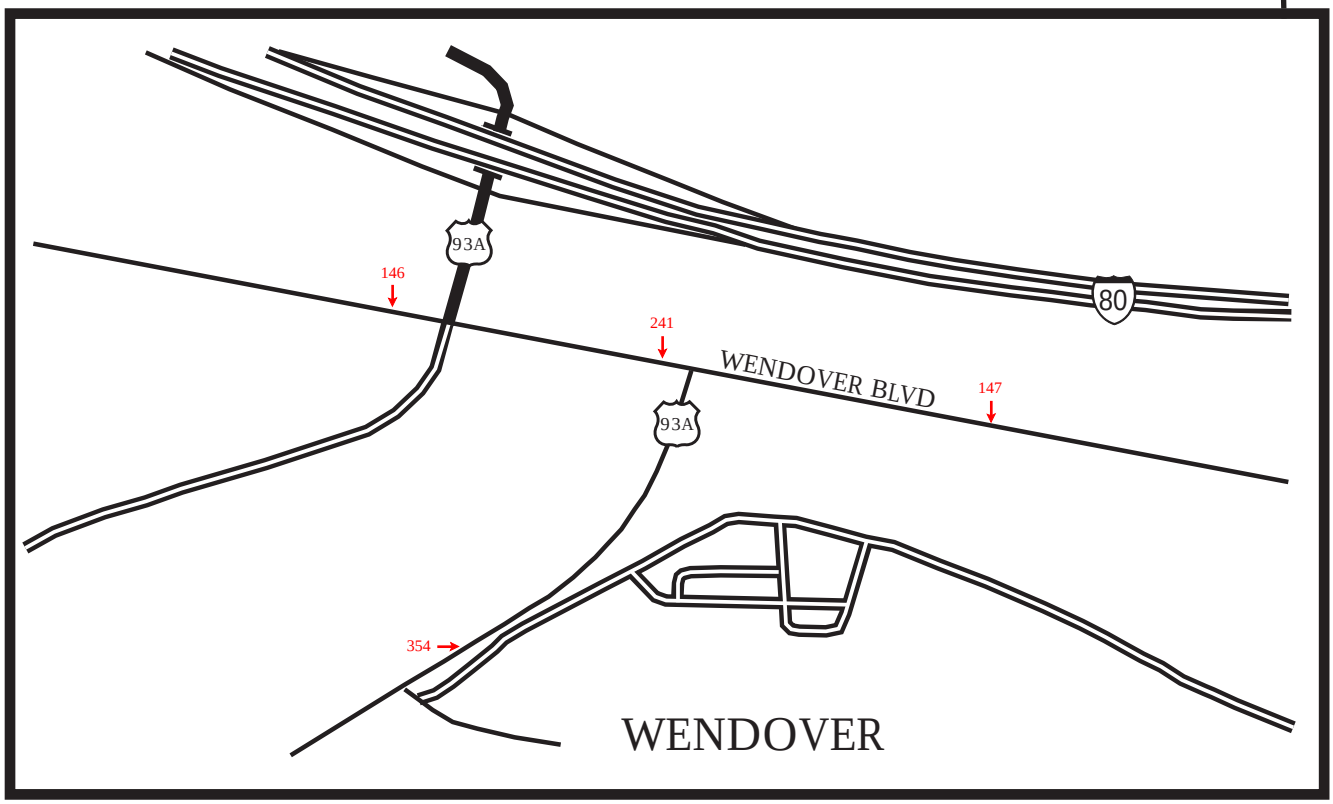
93A
80
WENDOVER BLVD
WENDOVER

ELKO AREA

*07

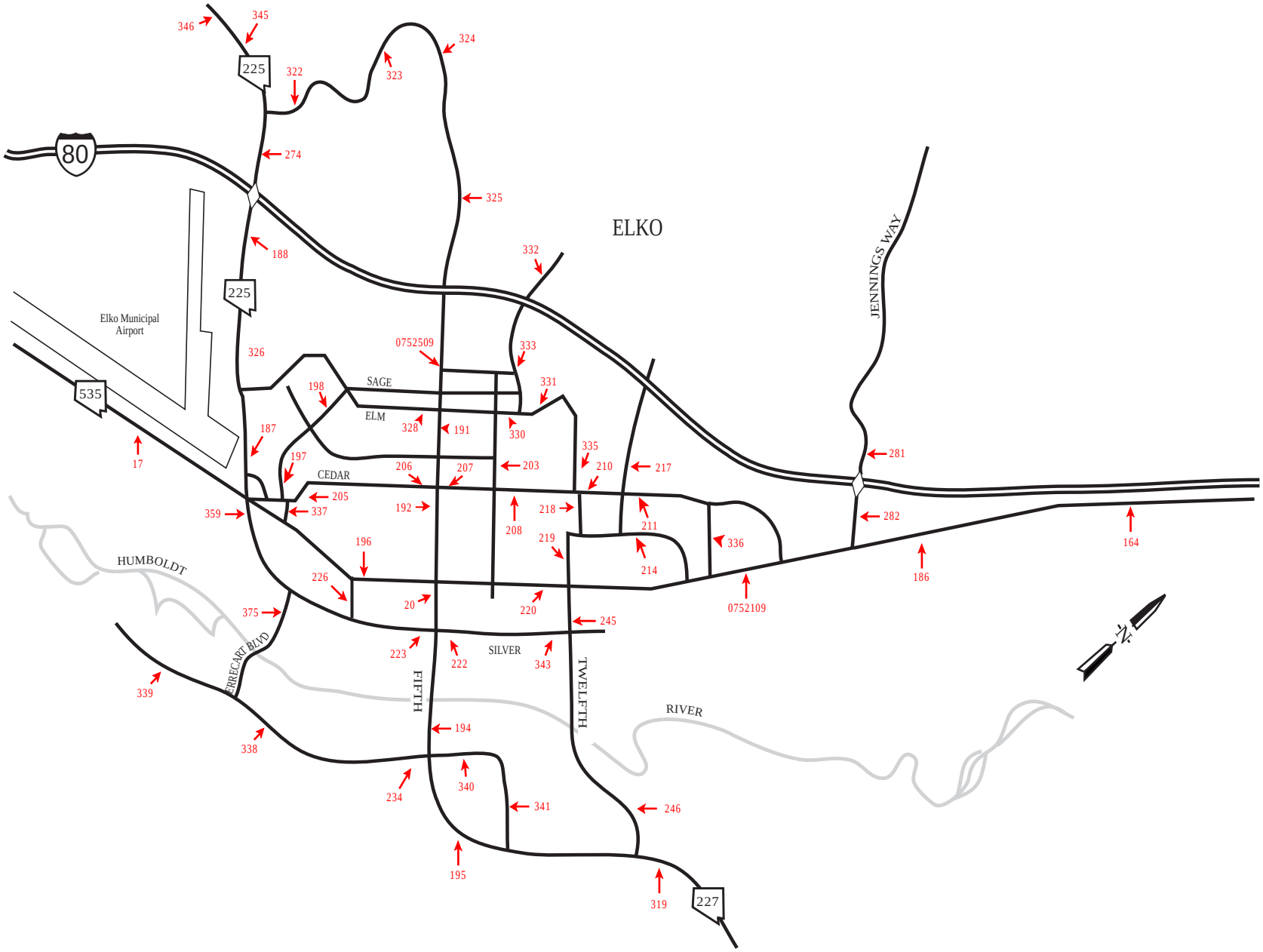
ELKO
80
225
535
227
Elko Municipal Airport
JENNINGS WAY
SAGE
ELM
CEDAR
SILVER
FIFTH
TWELFTH
HUMBOLDT
RIVER
TERRECART BLVD
N
346
345
324
322
323
274
325
188
332
326
0752509
333
198
331
328
191
330
187
197
335
210
217
281
17
206
207
203
205
337
359
192
218
208
211
282
164
196
219
214
336
186
226
20
220
0752109
375
245
223
222
343
339
194
338
234
340
341
246
195
319

*07

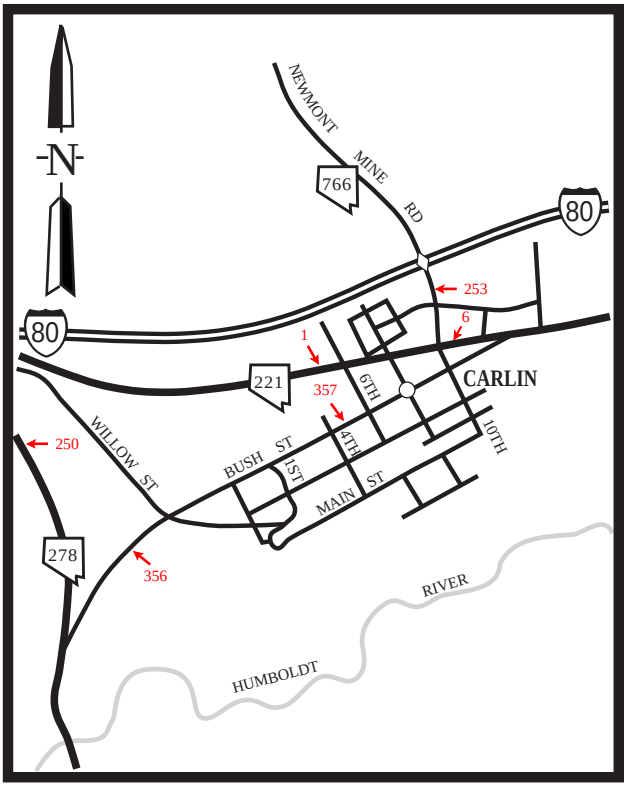

CARLIN

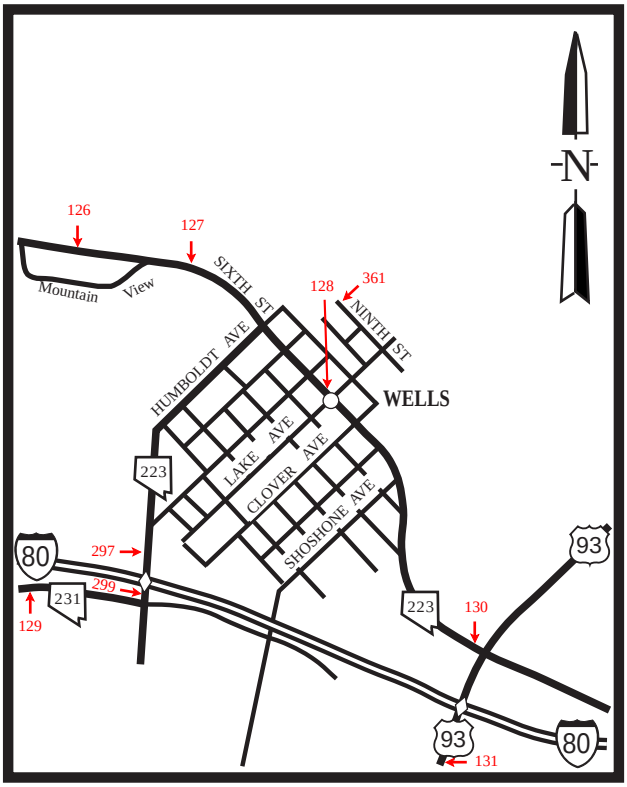

WELLS

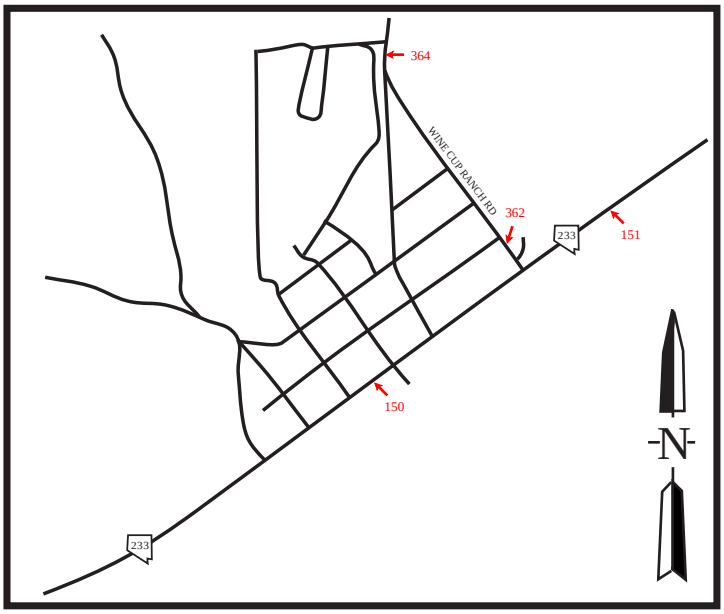

MONTELLO

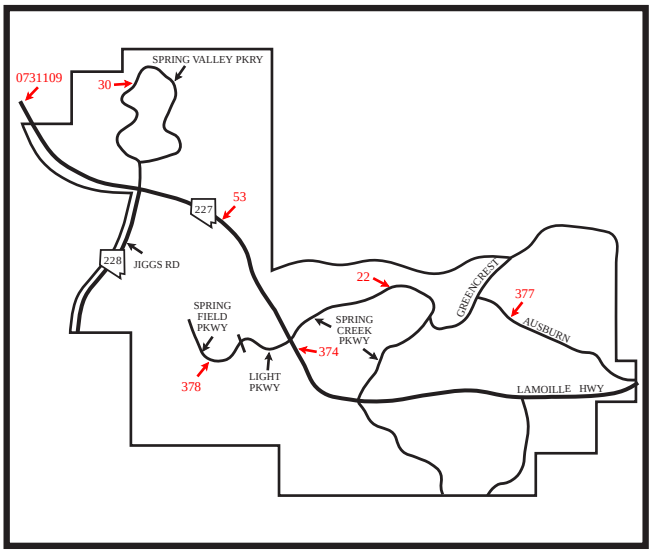

SPRING CREEK

INTERSTATE 80 INTERCHANGES

WEST CARLIN 279

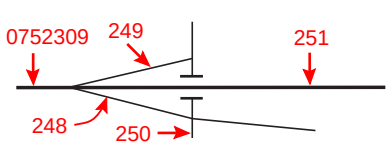

CENTRAL CARLIN 280

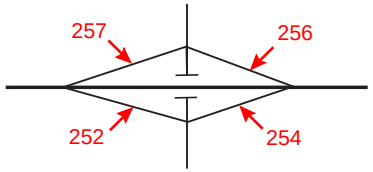

EAST CARLIN 282

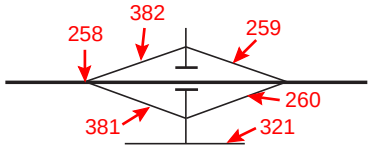

HUNTER 292

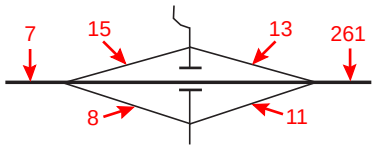

ELKO WEST 298

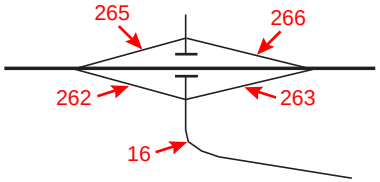

ELKO DOWNTOWN 301

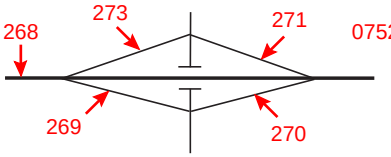

ELKO EAST 303

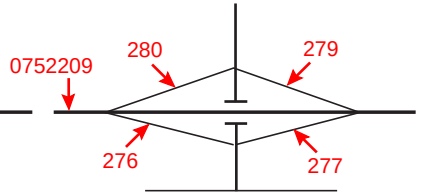

OSINO 310

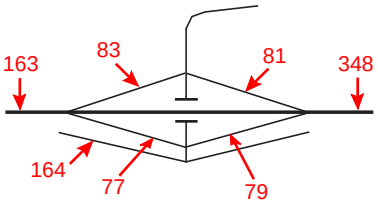

RYNDON-DEVIL'S GATE 314

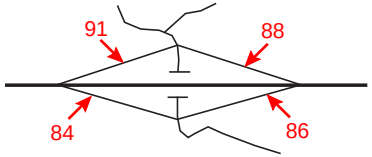

DEVILS GATE -ELBURZ 317

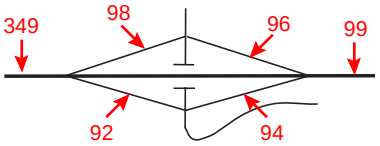

HALLECK-RUBY VALLEY 321

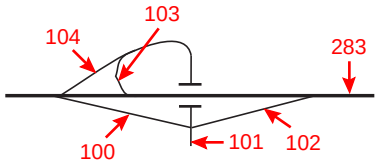

RIVER RANCH 328

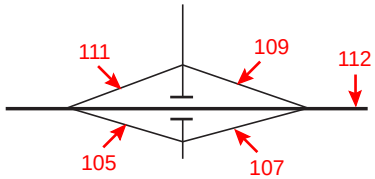

DEETH-STARR VALLEY 333

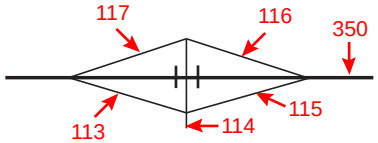

WELCOME-STARR VALLEY 343

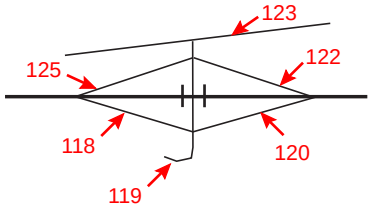

BEVERLY HILLS 348

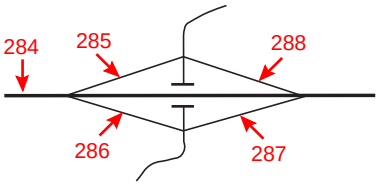

WEST WELLS 351

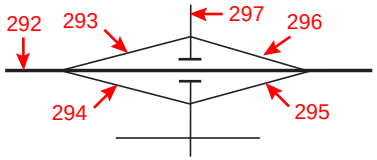

U.S.93 EAST WELLS 352

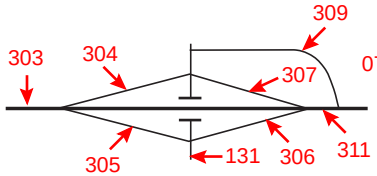

MOOR 360

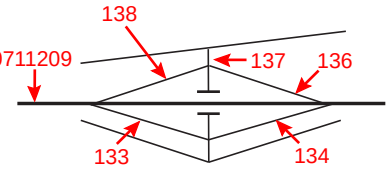

INDEPENDENCE VALLEY 365

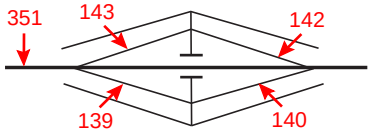

SUMMIT 373

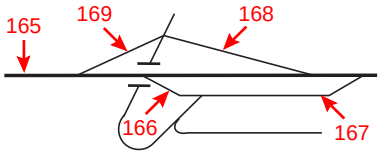

INTERSTATE 80 INTERCHANGES

PEQUOP 376

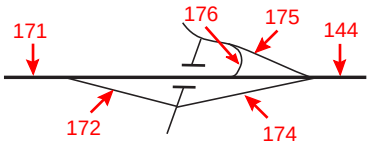

OASIS 378

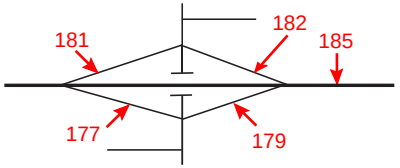

SHAFTER 387

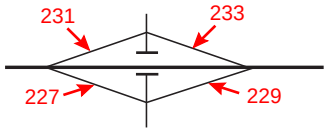

PILOT PEAK 398

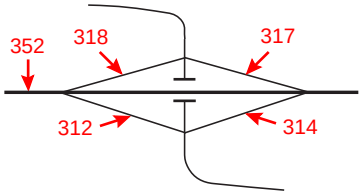

WEST WENDOVER 410

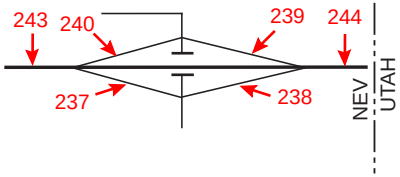

ELKO COUNTY

TABLE 3 - ANNUAL AVERAGE DAILY TRAFFIC AT PORTABLE TRAFFIC COUNT STATIONS -

STATION	1993	1994	1995	1996	1997	1998	1999	2000	2001	2002
0001	SR-221 (Chestnut St) in Carlin, .5 mi W of Tenth St.									
HRLY 01	1110	925	775	930	1150	1150	1150	900	900*	900*
0002	SR-766 (Newmont Mine Rd), 5 mi N of the Central Carlin Intch 'Exit 280' & 75' N of Dump Rd.									
HRLY 02	2900	3830	3035	2800	2600	2500	2500	2500*	1900	1850
0006	SR-221 (Chestnut St) in Carlin, 200' E of 10th St.									
HRLY 01	1360	1240	1095	1300	1350	1550	1550	1550*	1500	1450
0007	IR-80, E of the E Carlin Intch 'Exit 282' at mp 10.									
HRLY 99	8495	10270	9465	9475	9870	9790	10005	10270	9720*	9600*
0008	IR-80, E/B off-ramp of the Hunter Intch 'Exit 292' .									
HRLY 02	45	45	30	30	30	30	40	40	30	50
0011	IR-80, E/B on-ramp of the Hunter Intch 'Exit 292' 250' E of the cross traffic rd.									
HRLY 02	90	95	100	100	135	105	70	70	80	100
0013	IR-80, W/B off-ramp of the Hunter Intch 'Exit 292' .									
HRLY 02	90	95	75	100	100	70	80	80	80	140
0015	IR-80, W/B on-ramp of the Hunter Intch 'Exit 292' 150' W of the cross traffic rd.									
HRLY 02	45	45	30	30	35	40	50	50	50*	50*
0016	SR-535 (Idaho St), .3 mi E of the E/B off-ramp of the Elko W Intch 'Exit 298'.									
HRLY 02	1400	2000	1600	1600	2550	2400	2500	2500*	2200	2350
0017	SR-535 (Idaho St), .4 mi W of Mountain City Hw.									
	2600	3700	3700	3300	3800	3800	3400	3400*	3500*	3500*
0020	SR-227 (Fifth St), 150' S of SR-535 (Idaho St).									
HRLY 02	9620	10800	11300	10700	11000	10300	9700	10700	9600	9550
0022	Spring Creek Pk, 115' W of Bellwood Dr.									
HRLY 02									780	770

* = DATA ADJUSTED OR ESTIMATED

ELKO COUNTY

TABLE 3 - ANNUAL AVERAGE DAILY TRAFFIC AT PORTABLE TRAFFIC COUNT STATIONS -

STATION	1993	1994	1995	1996	1997	1998	1999	2000	2001	2002
0025	SR-225 (Mountain City Hw), .4 mi S of SR-226.									
HRLY 02	890	785	770	840	1050	950	880	880*	770	770
0026	SR-225 (Mountain City Hw), 150' N of SR-226.									
HRLY 00	760	660	750	700	720	650	660	650	670*	670*
0027	SR-226 (Deep Creek Rd), .1 mi W of SR-225 to Mountain City.									
HRLY 02	140	170	150	150	150	140	150	120	150	130
0030	Spring Valley Pk, .1 mi W of Lamont Dr.									
HRLY 02						0	0			520
0031	SR-225 (Mountain City Hw), 1.7 mi S of Maggie Summit Rd.									
HRLY 02	300	275	270	305	330	320	360	330	280	300
0032	Old Maggie Summit Rd, .34 mi W of SR-225.									
HRLY 02									30	30
0034	SR-225 (Mountain City Hw), .6 mi N of mp 108.									
HRLY 02	340	325	305	335	365	370	420	380	380	330
0037	SR-225 (Mountain City Hw), 3.7 mi N of South Boundary of Duck Valley Indian Reservation.									
HRLY 02	460	390	430	475	485	470	470	440	440	420
0038	Wilson Reservoir Rd, road to Sheep Creek Reservoir, .3 mi W of SR-225, just S of Owyhee.									
HRLY 02	670	460	600	650	620	700	590	590	550	590
0041	SR-225 (Mountain City Hw), 150' S of the NV-ID State line.									
HRLY 02	560	570	630	700	670	750*	810	950	950	930
0042	Wilson Reservoir Rd, .1 mi N of the county rd to the ILL Ranch & Wilson Reservoir.									
HRLY 02									30	50
0043	Bull Run Reservoir Rd., .1 mi W of Wilson Reservoir Rd.									
HRLY 02									20	20

* = DATA ADJUSTED OR ESTIMATED

ELKO COUNTY

TABLE 3 - ANNUAL AVERAGE DAILY TRAFFIC AT PORTABLE TRAFFIC COUNT STATIONS -

STATION	1993	1994	1995	1996	1997	1998	1999	2000	2001	2002
0047	SR-226 (Deep Creek Rd), 1.5 mi N of Old SR-18 to Tuscarora.									
HRLY 02	120	110	95	100	100	90	120	110	120	120
0048	Tuscarora Rd, 1.4 mi W of SR-226.									
HRLY 02									70	40
0052	SR-228 (Jiggs Rd), 150' S of SR-227 to Lamoille.									
HRLY 02	840	1140	1365	1400	1350	1350	1250	1250*	1250	1350
0053	SR-227 (Lamoille Rd), .2 mi S of SR-228 to Jiggs.									
HRLY 02	6080	6615	8325	9500	10300	10300	10200	10500	9800	10100
0054	Lamoille Canyon Rd, .1 mi S of SR-227.									
HRLY 02	320	300	300	300	285	310	340	310	430	250
0055	SR-227 (Lamoille Rd), .1 mi. E of county rd to Lamoille Canyon.									
HRLY 02	1090	945	1030	1100	950	1050	970	1050	910	830
0057	SR-228 (Jiggs Rd), .1 mi N of Woods Ln.									
HRLY 02	300	325	325	350	365	365	330	400	400	380
0059	Old SR-46 (Bald Mtn Mine Rd), .3 mi S of SR-228.									
HRLY 02									90	100
0063	SR-767 (Ruby Valley Rd), 16.7 mi S of Wye of SR-229 & SR-767.									
HRLY 02	30	40	35	45	45	45	55	50	50*	50*
0064	SR-767 (Ruby Valley Rd), .1 mi S of the leg of Wye of SR-229.									
HRLY 02	75	85	110	110	110	115	115	110	130	180
0065	SR-229 (Ruby Valley Rd), .8 mi E of the N leg of Wye to SR-229.									
HRLY 02	90	90	110	110	110	115	105	100	100	140
0069	SR-229 (Secret Pass Rd), .1 mi N of the county rd to Arthur in Ruby Valley.									
HRLY 02	125	150	140	190	190	190	120	200	180	260

* = DATA ADJUSTED OR ESTIMATED

ELKO COUNTY

TABLE 3 - ANNUAL AVERAGE DAILY TRAFFIC AT PORTABLE TRAFFIC COUNT STATIONS -

STATION	1993	1994	1995	1996	1997	1998	1999	2000	2001	2002
0070	Lamoille Valley Rd, 50' S of SR-229.									
HRLY 02		60	75	75	100	100	90	60	70	120
0071	SR-229 (Secret Pass Rd), .6 mi E of the Lamoille Valley Rd.									
HRLY 02	130	150	140	140	200	200	140	160	160	210
0074	SR-230 (Starr Valley Rd), .6 mi S of Starr Valley County Rd.									
HRLY 00	80	110	150	150	150	150	90	110	100*	100*
0076	SR-230 (Starr Valley Rd), .1 mi N of the County Rd to Deeth.									
HRLY 02	80	115	160	160	220	220	140	120	140	130
0077	IR-80, E/B off-ramp of the Osino Intch 'Exit 310' .2 mi W of the cross traffic rd.									
HRLY 02	140	270	330	380	455	475	320	450	400	390
0079	IR-80, E/B on-ramp of the Osino Intch 'Exit 310' .15 mi E of the cross traffic rd.									
HRLY 02	110	215	245	245	225	230	200	210	200	240
0081	IR-80, W/B off-ramp of the Osino Intch 'Exit 310' .2 mi E of the cross traffic rd.									
HRLY 02	110	215	245	245	225	170	200	160	200	170
0083	IR-80, W/B on-ramp of the Osino Intch 'Exit 310' .15 mi W of the cross traffic rd.									
HRLY 02	140	270	330	380	450	505	320	490	400	400
0084	IR-80, E/B off-ramp of the Ryndon Intch 'Exit 314' .2 mi W of the cross traffic rd.									
HRLY 02	495	440	470	550	690	550	430	400	440	410
0086	IR-80, E/B on-ramp of the Ryndon Intch 'Exit 314' .2 mi from the cross traffic rd.									
HRLY 02	65	50	60	60	40	40	50	40	50	50
0088	IR-80, W/B off-ramp of the Ryndon Intch 'Exit 314' .2 mi E of the cross traffic rd.									
HRLY 02	50	45	50	50	40	40	40	40	50	40
0091	IR-80, W/B on-ramp of the Ryndon Intch 'Exit 314' .2 W of the cross traffic rd.									
HRLY 02	480	440	460	550	570	600	400	400	440	400

* = DATA ADJUSTED OR ESTIMATED

ELKO COUNTY

TABLE 3 - ANNUAL AVERAGE DAILY TRAFFIC AT PORTABLE TRAFFIC COUNT STATIONS -

STATION	1993	1994	1995	1996	1997	1998	1999	2000	2001	2002
0092	IR-80, E/B off-ramp of the Elburz Intch 'Exit 317' .1 mi E of the cross traffic rd.									
HRLY 02	90	120	170	200	200	200	180	90	140*	110*
0094	IR-80, E/B on-ramp of the Elburz Intch 'Exit 317' .2 mi W of the cross traffic rd.									
HRLY 02	30	120	40	40	15	15	20	30	20	20
0096	IR-80, W/B off-ramp of the Elburz Intch 'Exit 317' .2 mi E of the cross traffic rd.									
HRLY 02	30	50	40	40	20	20	20	20*	20	20
0098	IR-80, W/B on-ramp of the Elburz Intch 'Exit 317' .2 mi W of the cross traffic rd.									
HRLY 02	90	50	165	200	185	185	180	100	140	110
0099	IR-80, 1.5 mi W of Halleck Intch 'Exit 321'.									
HRLY 02	5635	5630	6120	6155	5905	6575	6360	6820*	6720	7250
0100	IR-80, E/B off-ramp of the Halleck Intch 'Exit 321' 75' W of the cross traffic rd.									
HRLY 02	55	100	105	120	140	125	120	110	130	140
0101	SR-229 (Secret Pass Rd), 200' S of the E/B off-ramp of the Halleck Intch 'Exit 321'.									
HRLY 02	200	205	195	200	270	270	250	330	330	330
0102	IR-80, E/B on-ramp of the Halleck Intch 'Exit 321' .1 mi E of cross traffic rd.									
HRLY 02	40	35	35	35	35	45	30	40	30	30
0103	IR-80, W/B off-ramp of the Halleck Intch 'Exit 321' 100' W of the W/B lanes.									
HRLY 02	35	25	35	35	35	25	30	40	30	30
0104	IR-80, W/B on-ramp of the Halleck Intch 'Exit 321' .1 mi W of the W/B off-ramp.									
HRLY 02	50	105	100	120	140	105	110	120	130	130
0105	IR-80, E/B off-ramp of the River Ranch Intch 'Exit 328' 300' E of the E/B lanes.									
HRLY 02	25	40	50	55	55	55	70	80	60	60
0107	IR-80, E/B on-ramp of the River Ranch Intch 'Exit 328' .2 mi E of cross traffic rd.									
HRLY 02	25	40	40	40	40	40	40	30	30	40

* = DATA ADJUSTED OR ESTIMATED

ELKO COUNTY

TABLE 3 - ANNUAL AVERAGE DAILY TRAFFIC AT PORTABLE TRAFFIC COUNT STATIONS -

STATION	1993	1994	1995	1996	1997	1998	1999	2000	2001	2002
0109	IR-80, W/B off-ramp of the River Ranch Intch 'Exit 328' .2 mi E of the cross traffic rd.									
HRLY 02	30	35	40	50	50	50	50	30	30	40
0111	IR-80, W/B on-ramp of the River Ranch Intch 'Exit 328' .2 mi W of the cross traffic rd.									
HRLY 02	30	35	40	55	55	55	70	80	60	50
0112	IR-80, .3 mi E of the River Ranch Intch 'Exit 328'.									
HRLY 02	5605	5485	5975	5965	5675	6395	6140	6570*	6460	7010
0113	IR-80, E/B off-ramp of the Deeth Intch 'Exit 333' 100' W of the cross traffic rd.									
HRLY 02	145	85	110	110	130	130	90	100	100	90
0115	IR-80, E/B on-ramp of the Deeth Intch 'Exit 333' 185' E of the cross traffic rd.									
HRLY 02	40	45	50	50	50	50	50	50	50	40
0116	IR-80, W/B off-ramp of the Deeth Intch 'Exit 333' 125' E of the cross traffic rd.									
HRLY 02	35	40	65	65	65	65	60	50*	50	40
0117	IR-80, W/B on-ramp of the Deeth Intch 'Exit 333' .2 mi W of the cross traffic rd.									
HRLY 02	140	95	100	100	100	100	70	100	110	90
0118	IR-80, E/B off-ramp of the Welcome Intch 'Exit 343' .1 mi E of IR-80.									
HRLY 02	30	35	45	45	45	45	60	100	50	60
0120	IR-80, E/B on-ramp of the Welcome Intch 'Exit 343' 75' E of the cross traffic rd.									
HRLY 02	65	110	105	190	190	190	100	100	120	120
0122	IR-80, W/B off-ramp of the Welcome Intch 'Exit 343' .1 mi W of IR-80.									
HRLY 02	80	85	105	190	190	190	100	100	100	100
0123	Frontage Rd to Welcome, .1 mi E of the cross traffic rd of the Welcome Intch 'Exit 343'.									
HRLY 02		60	45	75	75	75	50	130	70	70
0125	IR-80, W/B on-ramp of the Welcome Intch 'Exit 343' 50' W of the cross traffic rd.									
HRLY 02	45	30	45	55	55	55	60	110	60	70

* = DATA ADJUSTED OR ESTIMATED

ELKO COUNTY

TABLE 3 - ANNUAL AVERAGE DAILY TRAFFIC AT PORTABLE TRAFFIC COUNT STATIONS -

STATION	1993	1994	1995	1996	1997	1998	1999	2000	2001	2002
0126	Old US-40, 100' W of the 2nd Mountain View Dr Entrance.									
HRLY 02	50	50	165	175	175	150	170	230	230*	230*
0127	Old US-40 (6th St), .2 mi NW of Humboldt St.									
HRLY 02	320	330	400	465	465	400	430	470	470*	470*
0128	SR-223 (6th St), 100' W of Lake Av E of the Wagon Wheel Motel.									
HRLY 02	2060	2140	2335	2100	2450	2100	1950	2150	2400*	2400*
0129	SR-231 (Angel Lake Rd), .9 mi W of Humboldt Av.									
HRLY 02	50	60	140	70	70	70	75	120	120	120
0130	SR-223 (6th St), 110' W of US-93 in Wells.									
HRLY 02	2810	2900	1960	3200	3500	2950	2750	2800	2800*	2800*
0131	US-93, .2 mi S of the E/B ramps at the E Wells Intch 'Exit 352'.									
HRLY 02	800	910	1170	910	1150	1000	1050	1000	1100	1250
0133	IR-80, E/B off-ramp of the Moor Intch 'Exit 360' 100' of the cross traffic rd.									
HRLY 02	20	20	20	20	20	30	40	50	40	30
0134	IR-80, E/B on-ramp of the Moor Intch 'Exit 360' 125' E of the cross traffic rd.									
HRLY 02	15	15	15	15	15	25	30	20	20	20
0136	IR-80, W/B off-ramp of the Moor Intch 'Exit 360' 100' E of the cross traffic rd.									
HRLY 02	10	10	10	10	10	15	30	20	30	20
0138	IR-80, W/B on-ramp of the Moor Intch 'Exit 360' 175' W of the cross traffic rd.									
HRLY 02	15	15	15	15	15	25	40	50	40	30
0139	IR-80, E/B off-ramp of the Independence Intch 'Exit 365' 100' W of the cross traffic rd.									
HRLY 02	30	30	30	30	35	35	40	70	30	40
0140	IR-80, E/B on-ramp of the Independence Intch 'Exit 365' 345' E of the cross traffic rd.									
HRLY 02	15	10	20	20	15	15	20	50	10	20

* = DATA ADJUSTED OR ESTIMATED

ELKO COUNTY

TABLE 3 - ANNUAL AVERAGE DAILY TRAFFIC AT PORTABLE TRAFFIC COUNT STATIONS -

STATION	1993	1994	1995	1996	1997	1998	1999	2000	2001	2002
0142	IR-80, W/B off-ramp of the Independence Intch 'Exit 365' 125' E of the cross traffic rd.									
HRLY 02	10	10	15	15	10	10	10	20	20	10
0143	IR-80, W/B on-ramp of the Independence Intch 'Exit 365' 345' W of the cross traffic rd.									
HRLY 01	25	30	25	25	30	30	30	30	30	30
0144	IR-80, .1 mi E of the Pequop Intch 'Exit 376'.									
HRLY 02	4405	4475	4560	4585	4760	4840	5080	4790*	4640	4900
0145	SR-233 (Montello Rd), .1 mi N of the W/B lanes of IR-80.									
HRLY 02	310	340	370	400	400	400	580	580*	350	380
0146	Wendover Bl, 200' W of US-93A (to freeway).									
HRLY 02	12800	10400	11400	12500	12200	12700	12300	12500	12500	13300
0147	Wendover Bl, .25 mi W of the NV-UT State line.									
HRLY 02	13100	10700	10700	11600	11100	11100	11300	9200*	9700	9300
0148	US-93A, at mp EL 52. 200' S of the Wendover City Limits.									
HRLY 02	540	440	455	475	475	480	500	520	550	440
0150	SR-233 (Montello Rd), .3 mi S of the County Road to Crittenden Resevoir.									
HRLY 02	305	420	380	420	420	420	540	490	490	420
0151	SR-233 (Montello Rd), .2 mi N of County Rd to Crittenden Reservoir-Wine Cup Ranch Rd.									
HRLY 02	150	230	275	250	250	250	360	350	290	320
0153	SR-229 (Secret Pass Rd), .1 mi W of US-93.									
HRLY 02	100	115	125	125	125	130	135	100	110	170
0154	Southern Rd to Arthur in North Ruby Valley, 2.2 mi N of SR 229 & .1 mi N of a fence corner E.									
HRLY 02									30	60
0155	US-93, .1 mi N of SR-229.									
HRLY 02	680	775	930	790	1000	1000	950	870	1100	980

* = DATA ADJUSTED OR ESTIMATED

ELKO COUNTY

TABLE 3 - ANNUAL AVERAGE DAILY TRAFFIC AT PORTABLE TRAFFIC COUNT STATIONS -

STATION	1993	1994	1995	1996	1997	1998	1999	2000	2001	2002
0156	SR-232 (S Clover Valley Rd), .1 mi W of US-93.									
HRLY 02	30	30	30	25	25	25	25	30	30	30
0158	SR-232 (Clover Valley Rd), N Clover Valley Rd .1 mi W of US-93 South of Wells.									
HRLY 02	125	120	150	150	150	150	170	160	210	160
0162	US-93, 1.1 mi N of Jackpot.									
HRLY 02	3600	3760	3430	3600	3800	3950	3850	3850*	3900	3950
0163	IR-80, .4 mile E of on-ramp of 'Exit 303'.									
HRLY 02	6675	6385	7365	7735	7890	8575	7660	8270	8200	8530
0164	FR-EL54 (Old US-40), .2 mi E of Nevada Youth Training Center driveway.									
	1650	1560	1670	1800	1600	1750	1800	1800*	1500*	1480*
0165	IR-80, .5 mi W of Summit Intch 'Exit 373'.									
HRLY 02	4365	4505	4595	4620	4765	4840	5080*	5210*	5060	5270
0166	IR-80, E/B off-ramp of the Summit Intch 'Exit 373' 200' E of the E/B lanes.									
HRLY 02	330	230	275	275	275	240	310	420	430	410
0167	IR-80, E/B on-ramp of the Summit Intch 'Exit 373' 100' W of the E/B lanes of IR-80.									
HRLY 02	330	230	275	275	290	240	310	220	210	230
0168	IR-80, W/B off-ramp of the Summit Intch 'Exit 373' 300' E of the cross traffic rd.									
HRLY 02	270	220	290	290	290	315	380	220	220	230
0169	IR-80, W/B on-ramp of the Summit Intch 'Exit 373' 300' W of the cross traffic rd.									
HRLY 02	270	220	295	295	295	315	380	420	420	420
0171	IR-80, .2 mi E of the Summit Intch 'Exit 373'.									
HRLY 02	4365	4505	4590	4615	4760	4840	5080	4790*	4640*	4900*
0172	IR-80, E/B off-ramp of the Pequop Intch 'Exit 376' .1 mi W of the cross traffic rd.									
HRLY 02	15	25	25	25	15	15	10	10	10	10

* = DATA ADJUSTED OR ESTIMATED

ELKO COUNTY

TABLE 3 - ANNUAL AVERAGE DAILY TRAFFIC AT PORTABLE TRAFFIC COUNT STATIONS -

STATION	1993	1994	1995	1996	1997	1998	1999	2000	2001	2002
0174	IR-80, E/B on-ramp of the Pequop Intch 'Exit 376' .1 mi E of the cross traffic rd.									
HRLY 02	35	10	10	10	15	15	10	10	10	10
0175	IR-80, W/B off ramp of Pequop Intch 'Exit 376' 325' E of cross traffic rd.									
HRLY 02	35	10	10	10	15	15	10	10	10	10
0176	IR-80, W/B on-ramp of the Pequop Intch 'Exit 376' 325' W from the cross traffic rd.									
HRLY 02	15	25	25	25	15	15	10	10	10	10
0177	IR-80, E/B off-ramp of the Oasis Intch 'Exit 378' 100' E of the mainline.									
HRLY 02	130	140	170	170	165	165	160	110	100	110
0179	IR-80, E/B on-ramp of the Oasis Intch 'Exit 310' 300' E of the cross traffic rd.									
HRLY 00	85	115	185	185	130	130	160	100	100*	100*
0181	IR-80, W/B on-ramp of the Oasis Intch 'Exit 310' 200' W of the cross traffic rd.									
HRLY 02	190	210	245	245	210	210	210	130	100*	110*
0182	IR-80, W/B off-ramp of the Oasis Intch 'Exit 310' 200' E of the cross traffic rd.									
HRLY 02	145	180	220	220	150	150	210	130	110	100
0185	IR-80, .8 mi E of the Oasis Intch 'Exit 310'.									
HRLY 02	4315	4420	4550	4575	4665	4745	5080	4780*	4650	4880
0186	Idaho St, .1 mi E of 30th St at the E Elko City Limits.									
HRLY 00	6670	7900	7770	7900	8300	8300	8200	8250	7500	8140
0187	SR-225 (Mountain City Hw), 150' S of the Airport Rd.									
HRLY 02	14700	15100	15100	17300	16500	16500	16900	17000	17000	16200
0188	SR-225 (Mountain City Hw), .1 mi S of E/B off-ramp at Elko Downtown Intch 'Exit 301'.									
HRLY 02	14700	15200	15200	17400	18200	17700	18100	18100*	18100	16500
0191	5th St, 250' N of Ash St.									
HRLY 02		10000	10400	11000	10000	9900	9600	8700	9000	9400

* = DATA ADJUSTED OR ESTIMATED

ELKO COUNTY

TABLE 3 - ANNUAL AVERAGE DAILY TRAFFIC AT PORTABLE TRAFFIC COUNT STATIONS -

STATION	1993	1994	1995	1996	1997	1998	1999	2000	2001	2002
0192	5th St, 150' N of Juniper St.									
HRLY 02			10100	10700	9900	9800	9350	8800	8600	9150
0194	SR-227 (5th St), 50' S of River St.									
HRLY 02	13200	13400	14000	14400	14000*	12800	12400	11900	12000	12500
0195	SR-227 (5th St), 200' E of Carlin Ct.									
HRLY 99	7330	7550	7900	8250	7800*	7400	7450	7450*	7450*	7800*
0196	SR-535 (Idaho St), 100' W of 3rd St.									
HRLY 02	10800	10350	10700	11600	10100	9100	9800	9450	8500	9450
0197	Highland Dr, 300' N of W Cedar St.									
HRLY 02		760	720	770	710	670	650	630	610	620
0198	Highland Dr, 200' N of Ash St.									
HRLY 00		620	590	670	620	610	610	500	530	510
0203	8th St, 100' N of Cedar St.									
HRLY 02		830	1340	1500	1500	1000	1050	820	940	990
0205	Cedar St, 50' S of Fir St.									
HRLY 02		1230	1305	1450	1400	1350	1300	1350	1350	1100
0206	Cedar St, 200' W of 5th St.									
HRLY 02	2170	2250	2410	2700	2400	2300	2250	2350	2350	1850
0207	Cedar St, 200' E of 5th St.									
HRLY 02	3170	3400	3950	4050	4200	3500	3500	3500*	3500	3150
0208	Cedar St, 100' E of 8th St.									
HRLY 00	2810	3100	4030	3900	3900	3050	3150	2800	2800*	2800*
0210	Cedar St, 200' E of 13th St.									
HRLY 00	3220	3950	4030	4050	4300	3450	3800	2900*	3100*	3100*

* = DATA ADJUSTED OR ESTIMATED

ELKO COUNTY

TABLE 3 - ANNUAL AVERAGE DAILY TRAFFIC AT PORTABLE TRAFFIC COUNT STATIONS -

STATION	1993	1994	1995	1996	1997	1998	1999	2000	2001	2002
0211	Cedar St, 75' E of Golf Course Rd.									
HRLY 00		2400	2450	2550	2700	2000	2100	2100*	1800	1900
0214	College Av, 300' E of Golf Course Rd.									
HRLY 02		3600	3965	4700	4750	2850	3050	3050*	2300	2350
0217	Golf Course Rd, 500' N of Cedar St.									
HRLY 00	3730	3800	4150	4600	4350	3400	3250	2850	3200	3500
0218	13th St, 150' N of Oak St.									
HRLY 00		2300	2085	2900	3400	2950	3050	3050*	2700*	2700*
0219	12th St, 220' N of Idaho St & 75' S of Court St.									
HRLY 02	3760	3700	4100	4050	4700	4050	4000	4000*	4000	4100
0220	Idaho St, 150' E of 9th St.									
HRLY 02	16900	18700	18900	17300	17200	15000	14900	14300	13000	13900
0222	Silver St, 140' E of SR-227 (5th St).									
HRLY 02	4170	5700	5165	6150	7400	7600	6700	7050	7050	6850
0223	Silver St, 150' W of SR-227 (5th St).									
HRLY 02	6450	8300	9470	11400	11600	11600	10900	10200	9800	10100
0226	2nd St, 150' N of Main St.									
HRLY 02		325	400	415	430	300	300	290	250	310
0227	IR-80, E/B off-ramp of the Shafter Intch 'Exit 387' 200' W of the cross traffic rd.									
HRLY 01	25	35	35	35	35	30	50	40	40*	40*
0229	IR-80, E/B on-ramp of the Shafter Intch 'Exit 387' 100' E of the cross traffic rd.									
HRLY 02	35	45	45	45	45	35	50	50	50	50
0231	IR-80, W/B on-ramp of the Shafter Intch 'Exit 387' 100' W of the cross traffic rd.									
HRLY 02	35	35	35	35	35	45	90	75	70	60

* = DATA ADJUSTED OR ESTIMATED

ELKO COUNTY

TABLE 3 - ANNUAL AVERAGE DAILY TRAFFIC AT PORTABLE TRAFFIC COUNT STATIONS -

STATION	1993	1994	1995	1996	1997	1998	1999	2000	2001	2002
0233	IR-80, W/B off-ramp of the Shafter Intch 'Exit 387' 150' E of the cross traffic rd.									
HRLY 02	45	45	45	45	45	50	80	70	70	60
0234	Wilson Av, 75' W of SR-227 (5th St).									
HRLY 02	4230	3500	4650	4770	4800	4600	3900	4150	4150	4000
0237	IR-80, E/B off-ramp of the W Wendover Intch 'Exit 410' .3 mi W of the cross traffic rd.									
HRLY 02	1115	1075	1175	1075	990	970	880	1000	1100	1050
0238	IR-80, E/B on-ramp of the W Wendover Intch 'Exit 410' .1 mi E of the cross traffic rd.									
HRLY 02	1160	1170	1330	1175	1305	1245	1240	1645*	2000	1650
0239	IR-80, W/B off-ramp of the W Wendover Intch 'Exit 410' .2 mi E of the cross traffic rd.									
HRLY 01	1245	1305	1480	1325	1470	1355	1350	1520*	2000*	1650*
0240	IR-80, W/B on-ramp of the W Wendover Intch 'Exit 410' .1 mi W of the cross traffic rd.									
HRLY 02	1200	1145	1230	1200	1245	925	950	950	1040*	1020*
0241	Wendover Bl, .1 mi W of US-93A.									
HRLY 02	12200	10400	11500	11900	11500	11100	11300	11300*	11000	10500
0243	IR-80, 2 mi E of the Pilot Peak Intch 'Exit 398'.									
HRLY 02	4405	4530	4660	4675	4765	4840	5110	4785*	4760	4980
0244	IR-80, .2 mi E of the W Wendover Intch 'Exit 410'.									
HRLY 02	4495	4780	5055	4900	5305	5545	5870	6000	6320	5910
0245	12th St, 400' S of Idaho St.									
HRLY 02	10000	10400	10500	11500	11700	11300	12300	10800	10800	12000
0246	12th St, 150' N of SR-227 (5th St).									
HRLY 02	7950	4905	10800	12100	13800	12900	14000	12500	12000	12700
0248	IR-80, E/B off-ramp of the W Carlin Intch 'Exit 279' 300' W of the cross traffic rd.									
HRLY 02	110	130	155	150	350	305	180	110	130	120

* = DATA ADJUSTED OR ESTIMATED

ELKO COUNTY

TABLE 3 - ANNUAL AVERAGE DAILY TRAFFIC AT PORTABLE TRAFFIC COUNT STATIONS -

STATION	1993	1994	1995	1996	1997	1998	1999	2000	2001	2002
0249	IR-80, W/B on-ramp of the W Carlin Intch 'Exit 279' 100' W of the cross traffic rd.									
HRLY 02	75	95	115	115	205	180	160	110	100	100
0250	SR-278 (Eureka-Carlin Rd), .3 mi S of SR-221 (Chestnut St).									
HRLY 01	520	465	480	550	700	610	520	520	610*	610*
0251	IR-80, .4 mi E of the W Carlin Intch 'Exit 279'.									
HRLY 01	5360	5585	5560	5925	5860	5915	6820	6865*	6620	6750
0252	IR-80, E/B off-ramp of the Central Carlin Intch 'Exit 280' 300' W of the cross traffic rd.									
HRLY 02	560	715	680	675	520	545	550	600	570	530
0253	SR-766 (Newmont Mine Rd), 175' N of SR-221.									
HRLY 01	3470	3400	3450	3250	3050	3500	3500	2550*	2600	2600
0254	IR-80, E/B on-ramp of the Central Carlin Intch 'Exit 280' 150' E of the cross traffic rd.									
HRLY 02	1880	2620	2365	2230	2250	2190	1760	2280*	1850	1850
0256	IR-80, W/B off-ramp of the Central Carlin Intch 'Exit 280' 200' E of the cross traffic rd.									
HRLY 02	1870	2480	2235	2100	2235	2090	1790	1800	1950	1800
0257	IR-80, W/B on-ramp of the Central Carlin Intch 'Exit 280' 150' W of the cross traffic rd.									
HRLY 02	605	720	680	675	565	550	555	535	530*	530*
0258	IR-80, 1 mi E of the Central Carlin Intch 'Exit 280'.									
HRLY 02	7945	9250	8800	8905	9260	9100	9265	9810	9320	9360
0259	IR-80, W/B off-ramp of the E Carlin Intch 'Exit 282' 200' E of the cross traffic rd.									
HRLY 02	285	570	355	290	330	380	410	220	200	220
0260	IR-80, E/B on-ramp of the E Carlin Intch 'Exit 282' 150' E of the cross traffic rd.									
HRLY 02	265	450	310	280	280	310	330	240	200	220
0261	IR-80, btwn the Hunter Rd Intch 'Exit 292' & the Elko W Intch 'Exit 298'.									
HRLY 02	8585	10370	9580	9615	10040	9895	10065	10330	9800	9740

* = DATA ADJUSTED OR ESTIMATED

ELKO COUNTY

TABLE 3 - ANNUAL AVERAGE DAILY TRAFFIC AT PORTABLE TRAFFIC COUNT STATIONS -

STATION	1993	1994	1995	1996	1997	1998	1999	2000	2001	2002
0262	IR-80, E/B off-ramp of the Elko W Intch 'Exit 298' .2 mi W of the cross traffic rd.									
HRLY 02	730	1795	1190	1225	1220	1215	1065	1060	930	940
0263	IR-80, E/B on-ramp of the Elko W Intch 'Exit 298' 300' W of E/B lanes.									
HRLY 02	180	200	80	330	360	300	300	330	390	370
0265	IR-80, W/B on ramp of the Elko W Intch 'Exit 298' .2 mi W of the cross traffic rd.									
HRLY 02	400	1490	635	700	735	785	650	650	660	670
0266	IR-80, W/B off-ramp of the Elko W Intch 'Exit 298' 200' W of W/B lanes.									
HRLY 02	140	160	115	335	345	395	360	400	450	400
0268	IR-80, btwn the Elko W Intch 'Exit 298' & the Elko Downtown Intch 'Exit 301'.									
HRLY 98	7775	7445	7950	8355	8790	8590	9010	9350*	9050*	8900*
0269	IR-80, E/B off-ramp of the Elko Downtown Intch 'Exit 301' 50' E of E/B lanes.									
HRLY 02	1470	1500	1500	1670	1755	1415	1550	1790	1700	1700
0270	IR-80, E/B on-ramp of the Elko Downtown Intch 'Exit 301'.									
HRLY 02	1945	2000	2275	2495	2725	2390	2350	2255*	2260	2650
0271	IR-80, W/B off-ramp of the Elko Downtown Intch 'Exit 301' 150' E of Mtn City Hw.									
HRLY 02	1945	2000	2200	2400	2550	2125	2150	2090	2100	2300
0273	IR-80, W/B on-ramp of the Elko Downtown Intch 'Exit 301' 150' E of W/B lanes.									
HRLY 02	1995	2050	1920	2050	2305	1775	1870	1775	1800	1800
0274	SR-225 (Mountain City Hw), at the Elko Downtown Intch 'Exit 301' (EL 28.3)									
HRLY 02	17600	17700	16400	19200	19300	19700	19500	19000	19000	19600
0276	IR-80, E/B off-ramp of the Elko E Intch 'Exit 303' .2 E of the E/B lanes.									
HRLY 02	2165	2170	2340	2450	2580	2240	2450	2545	2320	2220
0277	IR-80, E/B on-ramp of the Elko E Intch 'Exit 303' 300' W of the E/B lanes.									
HRLY 02	1285	1300	1475	1520	1490	1525	1175	1500	1400	1250

* = DATA ADJUSTED OR ESTIMATED

ELKO COUNTY

TABLE 3 - ANNUAL AVERAGE DAILY TRAFFIC AT PORTABLE TRAFFIC COUNT STATIONS -

STATION	1993	1994	1995	1996	1997	1998	1999	2000	2001	2002
0279	IR-80, W/B off-ramp of the Elko E Intch 'Exit 303' 100' W of the W/B lanes.									
HRLY 02	1490	1500	1580	1685	1625	1755	1575	2050	1600	1700
0280	IR-80, W/B on-ramp of the Elko E Intch 'Exit 303' .2 mi W of the cross traffic rd.									
HRLY 02	2135	2140	2355	2550	2605	2380	2730	2865	2490	2550
0281	Jennings Wy, 200' N of W/B off-ramp of 'Exit 303'.									
						3100	3300	3300*	3700*	3700*
0282	FR-EL17 East Jenning Wy, 190' S of the E/B ramps of the Elko E Intch 'Exit 303'.									
HRLY 02	6980	8200	9545	9430	9000	9700	10000	10200	9900	10300
0283	IR-80, 2.3 mi E of Halleck Intch 'Exit 321' 25' W of mp EL 46.00.									
HRLY 00	5605	5485	5985	5985	5695	6415	6190	6670	6520*	7040*
0284	IR-80, .5 mi W of the Beverly Hills Intch 'Exit 348'.									
HRLY 02	5465	5525	6000	6150	5840	6560	6170	6460*	6460	7000
0285	IR-80, W/B on-ramp of the Beverly Hills Intch 'Exit 348' .2 mi W of the cross traffic rd.									
HRLY 02	30	30	25	25	25	30	40	20	30	30
0286	IR-80, E/B off-ramp of the Beverly Hills Intch 'Exit 348 ' .25 mi E of E/B lanes of IR-80.									
HRLY 02	10	25	25	25	25	35	30	20	30	30
0287	IR-80, E/B on-ramp of the Beverly Hills Intch 'Exit 348' .1 mi E of the cross traffic rd.									
HRLY 02	20	25	40	40	40	35	40	20	30	30
0288	IR-80, W/B off-ramp of the Beverly Hills Intch 'Exit 348' .25 mi W of W/B lanes of IR-80.									
HRLY 02	20	25	40	40	40	30	40	20	20	30
0292	IR-80, .5 mi W of the W Wells Intch 'Exit 351'.									
HRLY 02	5465	5520	6030	6180	5870	6560	6180	6460*	6450	7000
0293	IR-80, W/B on-ramp of the W Wells Intch 'Exit 351' .1 mi W of Humboldt Av.									
HRLY 02	265	320	420	380	380	380	260	240	270*	280*

* = DATA ADJUSTED OR ESTIMATED

ELKO COUNTY

TABLE 3 - ANNUAL AVERAGE DAILY TRAFFIC AT PORTABLE TRAFFIC COUNT STATIONS -

STATION	1993	1994	1995	1996	1997	1998	1999	2000	2001	2002
0294	IR-80, E/B off-ramp of the W Wells Intch 'Exit 351' 400' W of the cross traffic rd.									
HRLY 01	350	420	460	420	420	420	360	390	420*	430*
0295	IR-80, E/B on-ramp of the W Wells Intch 'Exit 351' .1 mi E of Humboldt Av.									
HRLY 02	175	305	370	310	310	310	320	280	290	290
0296	IR-80, W/B off-ramp of the W Wells Intch 'Exit 351' .2 mi W of W/B lanes of IR-80.									
HRLY 02	150	225	245	200	200	280	220	180	180	170
0297	SR-223 (Humboldt Av), .1mi N of the W/B ramps of the W Wells Intch 'Exit 351'									
HRLY 02	960	990	1325	1300	1300	1300	1300	1350	1350	1150
0299	SR-231 (Humboldt Av), 25' S of the E/B ramps of the W Wells Intch 'Exit 351'.									
HRLY 02	170	160	680	620	620	620	610	780	780	640
0303	IR-80, .15 mi E of the W Wells Intch 'Exit 351'.									
HRLY 02	5175	5100	5765	5890	5580	6350	6100	6290	6230	6750
0304	IR-80, W/B on-ramp of the E Wells Intch 'Exit 352' .1 mi W of US-93.									
HRLY 02	1485	1980	2185	1315	1560	1755	1490	1430	1500	1500
0305	IR-80, E/B off-ramp of the E Wells Intch 'Exit 352' .1 mi E of E/B lanes IR-80.									
HRLY 02	1295	1715	2040	1570	1555	1845	1460	1375	1400	1500
0306	IR-80, E/B on-ramp of the E Wells Intch 'Exit 352' .1 mi E of the US-93.									
HRLY 02	905	1335	1570	945	1185	1090	1000	870	840	800
0307	IR-80, W/B off-ramp of the E Wells Intch 'Exit 352B' .2 mi W of W/B lanes of IR-80.									
HRLY 01	205	290	335	215	245	225	230	275	280*	280*
0309	IR-80, W/B off slip-ramp to SR-223-US-93 of the E Wells Intch 'Exit 352B' .2 mi W of W/B lanes									
HRLY 02	900	1315	1280	485	920	830	760	670	670	500
0311	IR-80, .4 mi E of the US-93 underpass of the E Wells Intch 'Exit 352'.									
	3505	3240	3345	4225	3895	4065	4380	4630*	4450*	4830*

* = DATA ADJUSTED OR ESTIMATED

ELKO COUNTY

TABLE 3 - ANNUAL AVERAGE DAILY TRAFFIC AT PORTABLE TRAFFIC COUNT STATIONS -

STATION	1993	1994	1995	1996	1997	1998	1999	2000	2001	2002
0312	IR-80, E/B off-ramp of the Pilot Peak Intch 'Exit 398' 300' W of the cross traffic rd.									
HRLY 01	20	80	100	100	100	120	170	100	50*	50*
0313	IR-80, E/B off-ramp of the Ola Intch.									
HRLY 02									180	180
0314	IR-80, E/B on-ramp of the Pilot Peak Intch 'Exit 398' 300' E of the cross traffic rd.									
HRLY 01	55	125	140	140	140	160	200	100	100	90
0317	IR-80, W/B off-ramp of the Pilot Peak Intch 'Exit 398' 300' E of the cross traffic rd.									
HRLY 01	50	125	140	140	140	160	195	100	100*	90*
0318	IR-80, W/B on-ramp of the Pilot Peak Intch 'Exit 398' 35' W of the cross traffic rd.									
HRLY 02	15	80	100	100	100	115	185	100	50	40
0319	SR-227 (Fifth St), 200' E of 12th St S of Elko.									
HRLY 02	14450	16000	17100	17700	20000	20700	20200	20200*	20200*	20200*
0320	SR-221 (Chestnut St), .1 mi W of the cross traffic rd of the E Carlin Intch 'Exit 282'.									
HRLY 01	740	810	820	900	750	975	975	750	750	460
0321	S Frontage Rd, .2 mi E of the cross traffic rd at the E Carlin Intch 'Exit 282'.									
HRLY 01	275	150	160	180	220	500	500	430	370	580
0322	Argent Av, 130' E of SR-225 (Mtn City Hw).									
HRLY 00	3700	3900	4250	7500	7400	8250	7450	7400	7300	7800
0323	Argent Av, 175' S of Antimony St.									
HRLY 00		2900	3160	3500	3000	2900	2600	2600*	2500*	2500*
0324	Copper St, 100' E of Argent Rd.									
HRLY 02		2350	2560	2560	2500	2550	2350	1950	2200	2250
0325	5th St, .2 mi NW of Spruce St.									
HRLY 02		4980	5900	6100	5200	5350	5200	4800	4800	4750

* = DATA ADJUSTED OR ESTIMATED

ELKO COUNTY

TABLE 3 - ANNUAL AVERAGE DAILY TRAFFIC AT PORTABLE TRAFFIC COUNT STATIONS -

STATION	1993	1994	1995	1996	1997	1998	1999	2000	2001	2002
0326	Sage St, 75' W of Dotta Dr.									
HRLY 02	2840	2600	2925	3600	3100	3050	3200	3000	3200	3100
0328	Elm St, 100' W of 5th St.									
HRLY 02		1330	1255	1650	1500	1550	1550	1300	1400	1450
0330	Elm St, 250' W of College Pk.									
HRLY 02		1850	1560	1950	2250	2200	2150	2150*	1900	2150
0331	Elm St, 145' E of Burns Rd.									
HRLY 02		2850	2400	2700	2800	2400	2450	2450*	2200	2050
0332	College Pk, 100' S of Mittry Av.									
HRLY 02		3050	2880	3250	3250	3700*	3900	3200	3700	4300
0333	College Pk, 50' N of Sage St.									
HRLY 02		2400	2265	2950	2950	2550	2600	2600	2200	2650
0335	13th St, 350' N of Cedar St.									
HRLY 02		2450	2065	3150	3450	2950	3400	3400*	3400	2700
0336	Convention Dr, .1 mi NW of Idaho St.									
HRLY 02			500	500	450	350	360	360*	330	360
0337	'D' St, 100' N of Idaho St.									
HRLY 02			1290	1400	1200	1150	1100	1100	920	810
0338	Bullion Rd-Wilson Av, 100' SW of Morse Ln.									
HRLY 02		3000	3030	3200	3200	3050	2950	2950	2950	2600
0339	Bullion Rd, .5 mi W of Errecart Bl.									
HRLY 02		1050	1060	1050	1020	1050	950	950*	850	790
0340	Wilson Av, 100' E of 5th St.									
HRLY 02		2900	2880	3150	3150	2000	3150	2700	2700	3150

* = DATA ADJUSTED OR ESTIMATED

ELKO COUNTY

TABLE 3 - ANNUAL AVERAGE DAILY TRAFFIC AT PORTABLE TRAFFIC COUNT STATIONS -

STATION	1993	1994	1995	1996	1997	1998	1999	2000	2001	2002
0341	South 9th St, 100' N of Oudekirk Av.									
HRLY 02				1450	1450	1300	2050	1400	1100	1350
0343	Silver St, 100' W of 12th St.									
HRLY 02	2400	4450	4140	4950	5150	5400	4900	5500	5600	5800
0345	SR-225 (Mountain City Hw), .6 mi N of Argent Av.									
HRLY 02	2680	2400	2670	3150	3250	3300	2900	2900	2600	2750
0346	SR-225 (Mountain City Hw), at mp EL-30.									
HRLY 00	1240	1460	1625	1600	1650	1650	1600	1700	1700*	1700*
0348	IR-80, btwn the Osino Intch 'Exit 310' & the Ryndon Intch 'Exit 314'.									
HRLY 02	6615	6275	7195	7465	7435	7995	7420	7700	7700	8150
0349	IR-80, 1 mi W of Elburz Intch 'Exit 317'.									
HRLY 02	5755	5490	6375	6475	5560	6925	6680	6960	6960	7430
0350	IR-80, near EL mp 62-6.1 mi E of Deeth Intch 'Exit 333'.									
HRLY 01	5395	5390	5880	5870	5560	6360	6090	6470	6350*	6910*
0351	IR-80, .6 mi E of the Moor Intch 'Exit 360'.									
HRLY 02	4395	4545	4615	4640	4805	4880	5120	5240*	5090	5310
0352	IR-80, btwn the Shafter Intch 'Exit 387' & the Pilot Peak Intch 'Exit 398'.									
HRLY 02	4335	4440	4570	4595	4685	4755	5070	4785	4660	4890
0354	US-93A, 75' N of Airport Wy.									
HRLY 02	1160	1670	2520	1550	1600	1500	1600	1700	1800	1500
0355	IR-80, E/B on-ramp of the Ola Intch.									
HRLY 01									30*	30*
0356	Bush St, .2 mi E of SR-278 W of Carlin.									
HRLY 00	260	230	255	250	290	220	290	170	170	160

* = DATA ADJUSTED OR ESTIMATED

ELKO COUNTY

TABLE 3 - ANNUAL AVERAGE DAILY TRAFFIC AT PORTABLE TRAFFIC COUNT STATIONS -

STATION	1993	1994	1995	1996	1997	1998	1999	2000	2001	2002
0357	Bush St, S of Fifth St in Carlin.									
HRLY 01	1520	1450	1530	1500	1550	1400	1550	1550	1400*	1400*
0359	Silver St, 300' S of SR-535 (Idaho St).									
HRLY 02					12500	12200	10000	11700	11700	11000
0360	IR-80, W/B off-ramp of the Ola Intch.									
HRLY 02									30	30
0361	Metroplis Rd (9th St), 200' E of Wells Av.									
HRLY 02	120	100	100	150	150	150	190	200	110	80
0362	Wine Cup Ranch Rd, 100' N of SR-233 (Montello Rd).									
HRLY 02	45	45	60	55	65	65	80	60	40	50
0363	Wine Cup Ranch Rd, .25 mi E of Wine Cup Ranch Headquarters Rd.									
HRLY 02	20	10	5	5	5	10	10	20	20	10
0364	Wine Cup Ranch Rd, .5 mi W of county rd #1306.									
HRLY 02	30	30	30	50	60	60	30	40	40	30
0365	Jarbidge Rd, .1 mi E of SR-225 (Mountain City Rd).									
HRLY 02	15	40	25	40	40	40	40	40	40	40
0366	Palace Parkway, .1 mi W of Willow Creek Ln.									
HRLY 02										660
0367	South Fork Rd., .1 mi W of SR-228.									
										610
0368	IR-80, W/B on-ramp of the Ola Intch.									
HRLY 02									180*	180*
0369	River Ranch Rd, N of Deeth 1 mi N of county rd 96.									
HRLY 00	20	10	20	20	20	20	25	10	10*	10*

* = DATA ADJUSTED OR ESTIMATED

ELKO COUNTY

TABLE 3 - ANNUAL AVERAGE DAILY TRAFFIC AT PORTABLE TRAFFIC COUNT STATIONS -

STATION	1993	1994	1995	1996	1997	1998	1999	2000	2001	2002
0370	Dahl Ranch Rd (Starr Valley Rd), 20' N of SR-229 (Ruby Valley Rd) at SR-229 mp 8.9									
HRLY 02	40	60	55	55	90	90	60	70	40	90
0371	IR-80, 1.7 mi E of the Ola Intch.									
HRLY 02									4460*	4680*
0372	Harrison Pass Rd, to Ruby Valley Wildlife Refuge .3 mi W of end of pavement.									
HRLY 02	85	50	75	105	105	105	105	80	80*	80*
0373	Dead Cedar Rd, .2 mi E of US-93A.									
HRLY 02		55	100	100	100	75	100	100	110	70
0374	SR-227 (Lamoille Rd), .4 miles S the N leg of Spring Creek Pk.									
HRLY 02			3795	3800	5000	5500	5000	5200	5200*	5200*
0375	Errecart Blvd, .1 mi S of Silver St.									
HRLY 02							4250	4150	3900	3600
0376	Lee Rd., 500' E of SR-228.									
HRLY 02									150	180
0377	Ashburn Dr, E of Green Crest Dr.									
HRLY 02							380	410	490	440
0378	Spring Field Pk, W of Licht Pk.									
HRLY 02							980	1150	980	950
0379	College Ave., 300' E of 9th St.									
HRLY 02										2900
3058	Pacific Av, W of Humboldt Av at the RxR tracks. (Wells area)									
HRLY 02										580
3059	Hot Springs Rd, S of Elko 45' N of the RxR tracks.									
HRLY 98										220

* = DATA ADJUSTED OR ESTIMATED

ELKO COUNTY

TABLE 3 - ANNUAL AVERAGE DAILY TRAFFIC AT PORTABLE TRAFFIC COUNT STATIONS -

STATION	1993	1994	1995	1996	1997	1998	1999	2000	2001	2002
3060 HRLY 98	'B' St, In Carlin 75' N of at the RxR tracks.									170
3061 HRLY 98	Tenth St, in Carlin 15' N of the RxR tracks.									860
3063 HRLY 02	Lake Av, in Wells 50' S of the RxR tracks.									580
3065 HRLY 01	Fourth St, in Carlin 75' N of the RxR tracks.								470	690
2509	5th St, .1 miles N of I.T.C. St.									7950

* = DATA ADJUSTED OR ESTIMATED

*09

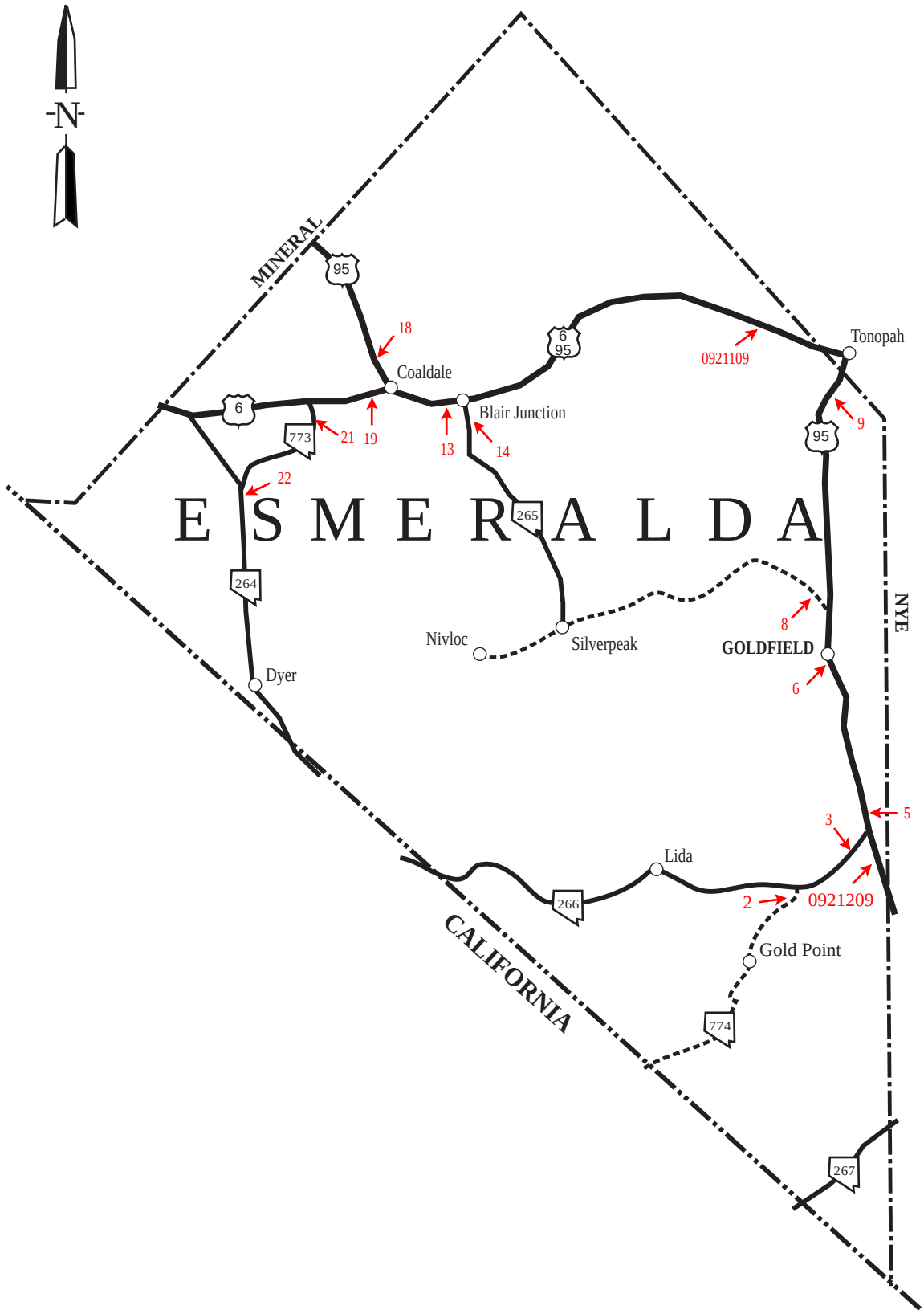
N
MINERAL
95
18
Coaldale
6
95
0921109
Tonopah
6
773
21
19
13
Blair Junction
14
95
9
22
E S M E R A L D A
265
264
Nivloc
Silverpeak
8
GOLDFIELD
NYE
Dyer
6
3
5
Lida
266
2
0921209
Gold Point
CALIFORNIA
774
267

ESMERALDA COUNTY

TABLE 3 - ANNUAL AVERAGE DAILY TRAFFIC AT PORTABLE TRAFFIC COUNT STATIONS -

STATION	1993	1994	1995	1996	1997	1998	1999	2000	2001	2002
0002	SR-774 (Gold Point Rd), .2 mi S of SR-266 (Lida Rd).									
	15	30	20	25	20	30	30	40	40*	40*
0003	SR-266 (Lida Rd), .2 mi W of US-95.									
HRLY 02	155	200	240	250	215	215*	230	230	190	220
0005	US-95, S of Goldfield at mp ES-8.8.									
HRLY 02	1475	1590	1620	1555	1655	1750	1850	1850	1890	2000
0006	US-95, Just S of Town at mp ES18.2.									
HRLY 02	2025	2140	2275	2245	2360	2350	2300	2300*	2300	2100
0008	County Rd to Alkali, .1 mi W of US-95.									
HRLY 02		50	30	60	75	80	60	80	80	70
0009	US-95, at the NY-ES County line S of Tonopah.									
HRLY 02	1700	1945	2155	2150	2000	1950	2000	2100	2100	2250
0013	US-006 & US-95, 250' W of SR-265 to Silver Peak.									
HRLY 02	1600	1625	1700	1650	1810	1850	1850	1950	2000	2000
0014	SR-265 (Silver Peak Rd), .1 mi S of US-6 & 95.									
HRLY 02	95	95	115	110	145	145	110	90	80	90
0018	US-95, .6 mi N of the N leg of Wye of US-006.									
HRLY 00	1245	1475	1535	1350	1650	1500	1600	1600	1600*	1600*
0019	US-006, 12 mi W of the Wye with US-95 at Coaldale Jct.									
HRLY 00	340	360	235	410	410	420	350	390	360*	360*
0021	SR-773 (Fish Lake Valley Rd), 300' S of US-006.									
HRLY 02	80	80	80	80					50	50
0022	SR-264 (Fish Lake Vy Rd), .4 mi S of SR-773 at mp ES-25.									
HRLY 02	140	145	155	155	155	190	200	170	230	160

* = DATA ADJUSTED OR ESTIMATED

*11

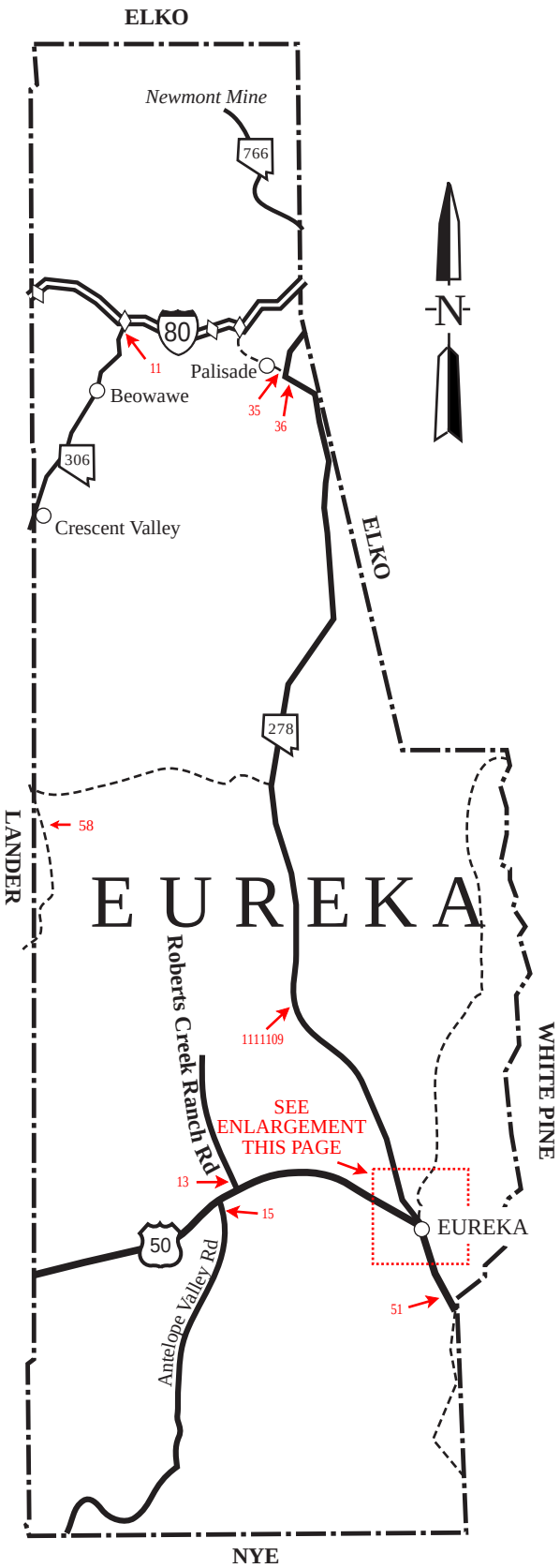
ELKO
Newmont Mine
766
80
11
Palisade
Beowawe
35
36
306
Crescent Valley
ELKO
278
LANDER
58
EUREKA
Roberts Creek Ranch Rd
1111109
WHITE PINE
SEE
ENLARGEMENT
THIS PAGE
13
15
50
EUREKA
51
Antelope Valley Rd
NYE

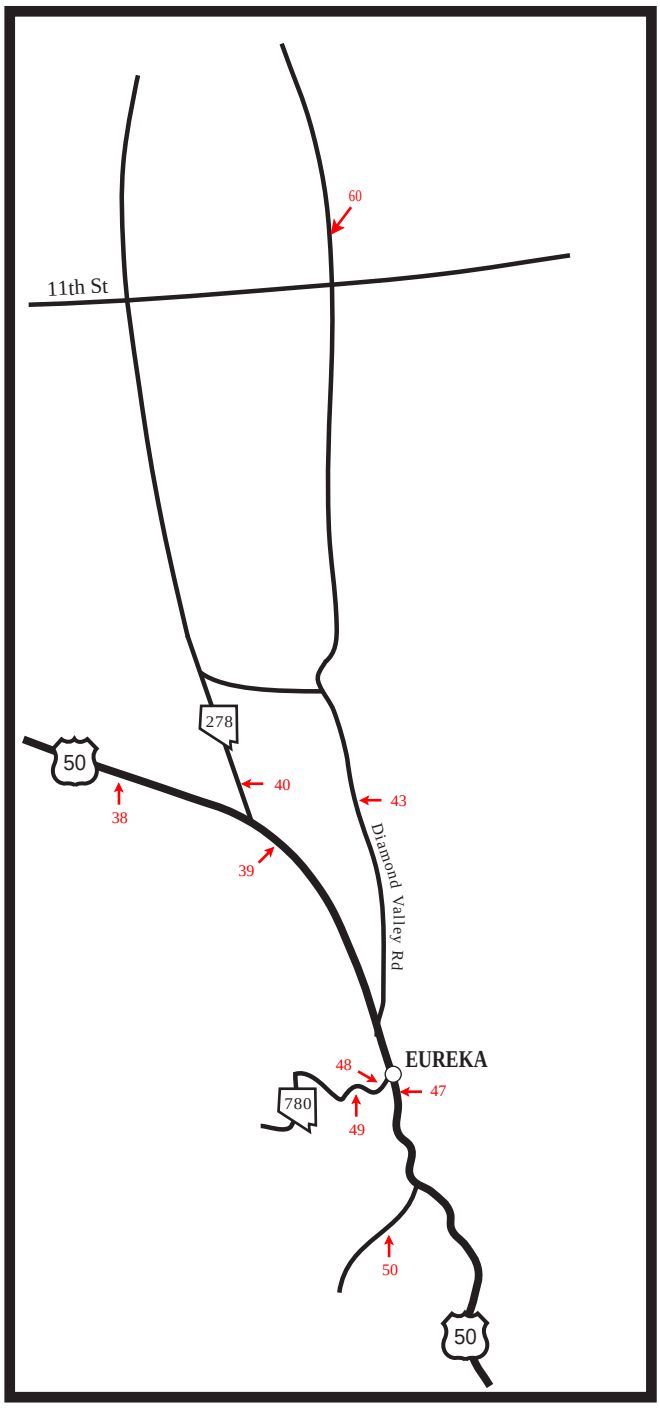
60
11th St
278
50
40
43
38
39
Diamond Valley Rd
EUREKA
48
47
780
49
50
50

INTERSTATE 80 INTERCHANGES

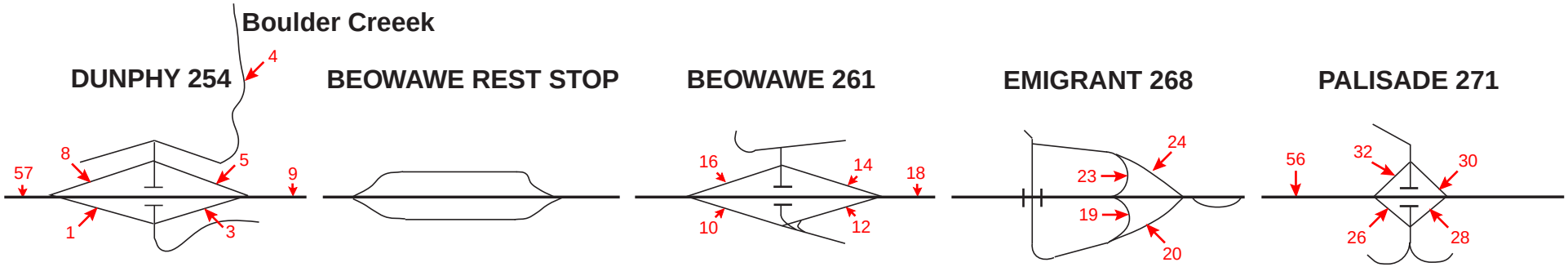

EUREKA COUNTY

TABLE 3 - ANNUAL AVERAGE DAILY TRAFFIC AT PORTABLE TRAFFIC COUNT STATIONS -

STATION	1993	1994	1995	1996	1997	1998	1999	2000	2001	2002
0001	IR-80, E/B off-ramp of the Dunphy Intch 'Exit 254' .15 mi E of E/B lanes.									
HRLY 02	75	80	95	95	100	100	70	50*	50	50
0003	IR-80, E/B on-ramp of the Dunphy Intch 'Exit 254' 450' E of the cross traffic rd.									
HRLY 02	125	180	180	180	330	330	150	140	120	60
0005	IR-80, W/B off-ramp of the Dunphy Intch 'Exit 254' 15 mi W of the W/B lanes of IR-80.									
HRLY 02	125	175	130	130	345	345	130	180	100	50
0008	IR-80, W/B on-ramp of the Dunphy Intch 'Exit 254' .15 mi W of the cross traffic rd.									
HRLY 01	75	80	95	95	75	75	70	50	50*	50*
0009	IR-80, .2 mi E of the Dunphy Intch.									
	5435	5660	5745	6005	5955	6020	6790	6770*	6550*	6610*
0010	IR-80, E/B off-ramp of the Beowawe Intch 'Exit 261' 101' W of the cross traffic rd.									
HRLY 02	75	85	90	170	170	175	100	70	70	50
0011	SR-306 (Gold Acres Rd), .3 mi S of IR-80.									
HRLY 00	305	365	445	860	575	480	440	450	450	470
0012	IR-80, E/B on-ramp of the Beowawe Intch 'Exit 261' 178' E of the cross traffic rd.									
HRLY 02	120	150	180	230	310	310	270	210	200	180
0013	Roberts Creek Ranch Rd, 100' N of US 50.									
HRLY 02								10	10	10
0014	IR-80, W/B off-ramp of the Beowawe Intch 'Exit 261' 130' E of the cross traffic rd.									
HRLY 01	125	160	155	255	305	305	260	220	200*	200*
0015	Antelope Rd, 100' S of US 50.									
HRLY 02								10	30	20
0016	IR-80, W/B on-ramp of the Beowawe Intch 'Exit 261' 163' W of the cross traffic rd.									
HRLY 01	80	95	85	170	145	145	110	90	90*	50*

* = DATA ADJUSTED OR ESTIMATED

EUREKA COUNTY

TABLE 3 - ANNUAL AVERAGE DAILY TRAFFIC AT PORTABLE TRAFFIC COUNT STATIONS -

STATION	1993	1994	1995	1996	1997	1998	1999	2000	2001	2002
0018	IR-80, 2.8 mi E of the cross traffic rd of the Beowawe Intch 'Exit 261'.									
	5525	5790	5810	6150	6320	6315	7110	7040*	6790*	6890*
0019	IR-80, E/B off-ramp of the Emigrant Intch 'Exit 268' .1 mi E of the overpass.									
HRLY 02	10	10	10	10	10	35	10	10	10	10
0020	IR-80, E/B on-ramp of the Emigrant Intch 'Exit 268' .1 mi E of overpass.									
HRLY 02	20	20	20	20	40	55	20	20	30	30
0023	IR-80, W/B on-ramp of the Emigrant Intch 'Exit 268' .2 mi E of the overpass.									
HRLY 02	10	10	10	10	10	35	10	10	10	10
0024	IR-80, W/B off-ramp of the Emigrant Intch 'Exit 268' .2 mi E of overpass.									
HRLY 01	20	20	20	20	30	55	20	20	20	30
0025	IR-80, Emigrant Pass E/B Truck & Car pull-off.									
HRLY 02									350	380
0026	IR-80, E/B off-ramp of the Palisade Intch 'Exit 271' .1mi W of the cross traffic rd.									
HRLY 02	10	10	10	20	20	20	10	15	20	20
0028	IR-80, E/B on-ramp of the Palisade Intch 'Exit 271' .1 mi E of the cross traffic rd.									
HRLY 02	10	10	10	30	40	40	30	30	30	40
0030	IR-80, W/B off-ramp of the Palisade Intch 'Exit 271' .1 mi E of the cross traffic rd.									
HRLY 02	10	10	10	25	35	35	30	40	40	40
0032	IR-80, W/B on-ramp of the Palisade Intch 'Exit 271' .1 mi W of the cross traffic rd.									
HRLY 02	10	10	10	15	10	10	20	20	20	20
0035	County Rd to Palisade, 550' W of SR-278 to Carlin S Jct.									
HRLY 98	110	50	55	55	55	50*	50	40	40*	40*
0036	SR-278 (Eureka-Carlin Rd), .5 mi S of County Rd to Palisade South Jct.									
HRLY 98	400	300	330	340	385	380	330	250	330	280

* = DATA ADJUSTED OR ESTIMATED

EUREKA COUNTY

TABLE 3 - ANNUAL AVERAGE DAILY TRAFFIC AT PORTABLE TRAFFIC COUNT STATIONS -

STATION	1993	1994	1995	1996	1997	1998	1999	2000	2001	2002
0038	US-50, 1.2 mi W of SR-278.									
HRLY 99	690	700	775	750	920	790	750	720*	870	740
0039	US-50, .2 mi E of SR-278.									
HRLY 99	895	1000	1050	1000	1400	1200	1250	1200	1200	1050
0040	SR-278 (Eureka-Carlin Rd), .1 mi N of US-50.									
HRLY 99	365	450	360	425	620	590	520	570	650	490
0043	Diamond Valley Rd, 1.8 mi N of US-50 & .4 mi N of the Eureka Dump Rd.									
HRLY 02	125	180	155	150	215	190	170	160	180	180
0047	US-50, 200' E of SR-780 (Ruby Hill Av) to Ruby Hill.									
HRLY 02	1645	1890	1760	1810	2900	2150	2250	1900	1900	2150
0048	SR-780 (Ruby Hill Av), to Ruby Hill 70' S of US-50.									
HRLY 02	545	715	875	875	855	800	630	570	620	580
0049	SR-780 (Ruby Hill Av), 1 mile S of US-50.									
HRLY 02	65	125	120	120	100	75	60	60	50	50
0050	County Rd to New York Canyon, .1 mi S of US-50.									
HRLY 02	15	15	10	10	25	25	15	10	20	10
0051	US-50, .9 mi W of County Rd to Duckwater (Fish Creek Rd).									
HRLY 02	590	715	700	700	740	600	670	650	580	640
0054	IR-80, E/B off-ramp of the Beowawe Rest Area.									
HRLY 02	555								530	560
0055	IR-80, W/B off-ramp of the Beowawe Rest Area.									
HRLY 02	470								590	590
0056	IR-80, 1 mi E of Emigrant Pass Intch 'Exit 268'.									
HRLY 02	5545	5810	5830	6170	6370	6355	7145	7060	6820	6930

* = DATA ADJUSTED OR ESTIMATED

EUREKA COUNTY

TABLE 3 - ANNUAL AVERAGE DAILY TRAFFIC AT PORTABLE TRAFFIC COUNT STATIONS -

STATION	1993	1994	1995	1996	1997	1998	1999	2000	2001	2002
0057	IR-80, .5 mi W of the Dunphy Intch 'Exit 254'.									
HRLY 02	5335	5465	5625	5885	5455	5520	6650	6550*	6430	6600
0058	Cortez Canyon Rd, at 'EU-LA County Line' sign.									
HRLY 00				15	30	20	20	10	10	20
0060	Diamond Valley Rd# 3710, .1 mi N of 11th St.									
HRLY 02								170	180	180
1109	SR-278 (Eureka-Carlin Rd), 21 mi N of US-50									
HRLY 01	205	215	195	225	190	250	250	310	310	245

* = DATA ADJUSTED OR ESTIMATED

*13

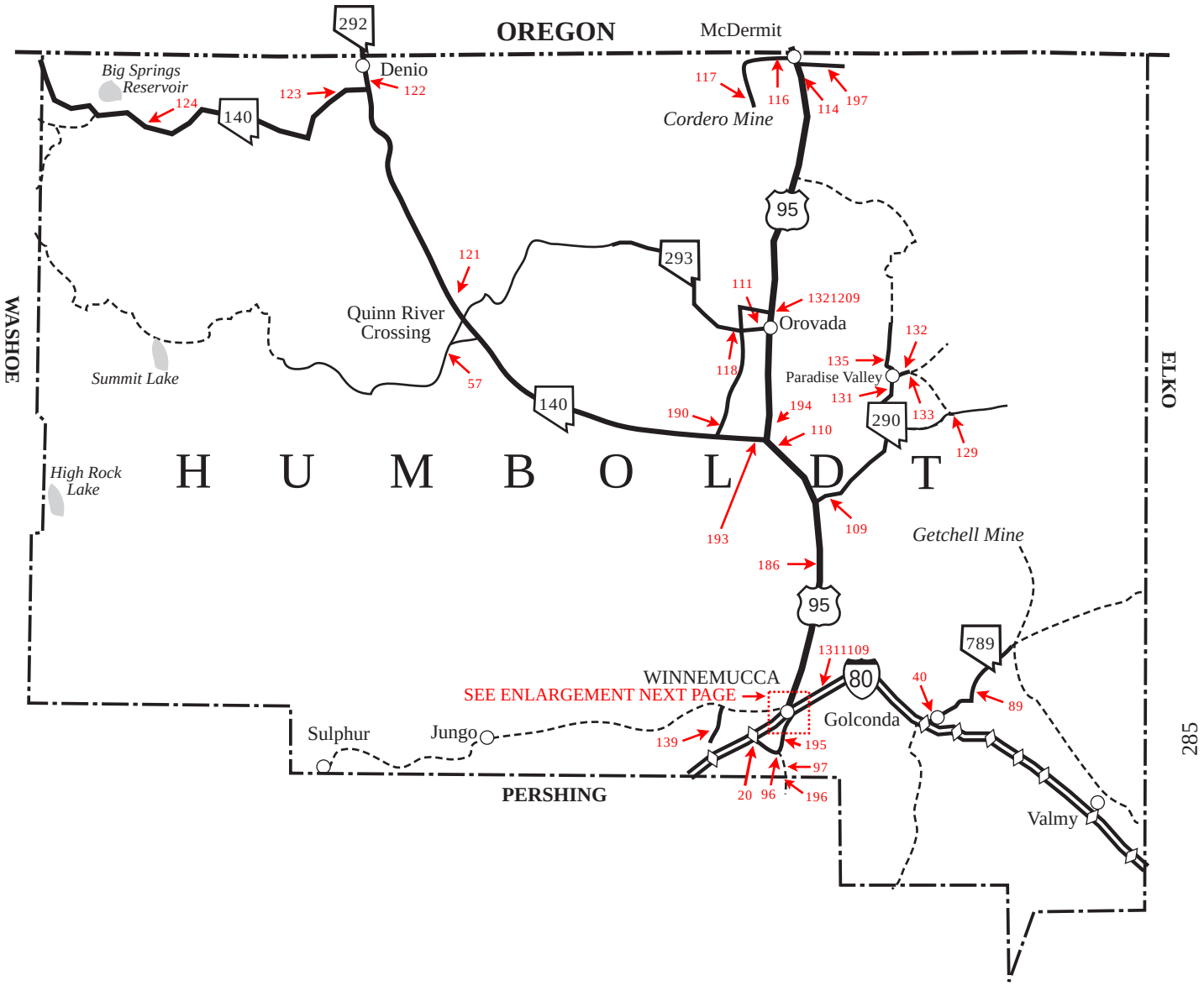
OREGON
McDermit
292
Denio
Big Springs Reservoir
124
140
123
122
117
116
114
197
Cordero Mine
95
293
121
111
1321209
Orovada
Quinn River Crossing
118
132
135
Paradise Valley
131
133
57
140
190
194
110
290
129
WASHOE
ELKO
Summit Lake
High Rock Lake
H U M B O L D T
193
109
Getchell Mine
186
95
789
1311109
80
40
89
WINNEMUCCA
SEE ENLARGEMENT NEXT PAGE
Golconda
Sulphur
Jungo
139
195
97
20
96
196
PERSHING
Valmy
285

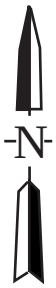
N

*13

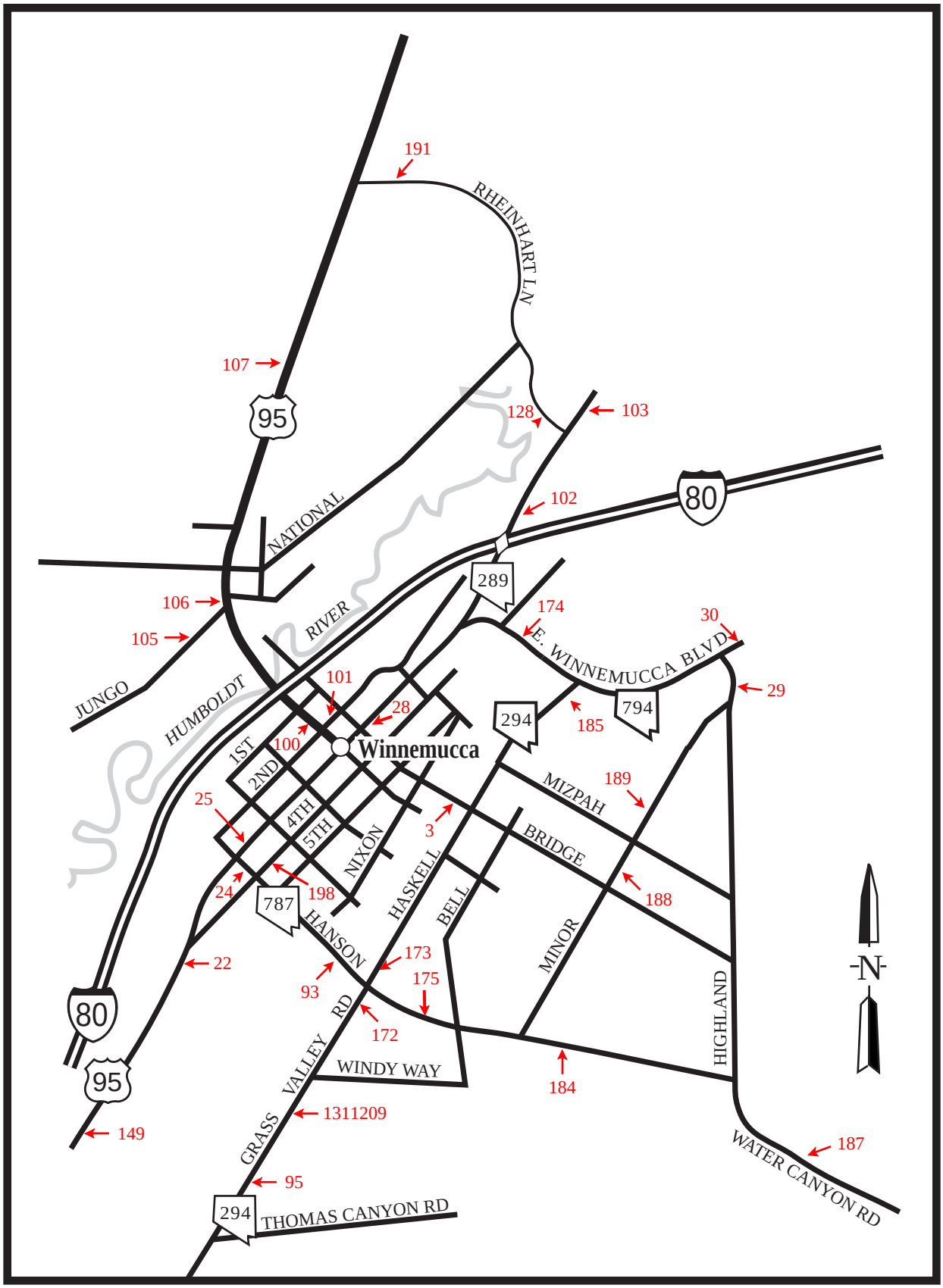

WINNEMUCCA

INTERSTATE 80 INTERCHANGES

ROSE CREEK 168

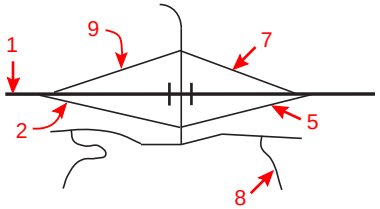

WEST WINNEMUCCA 173

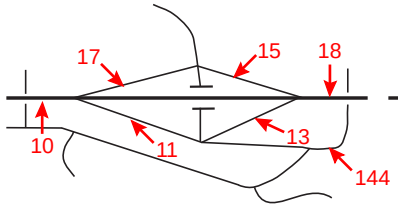

WINNEMUCCA BLVD WEST 176

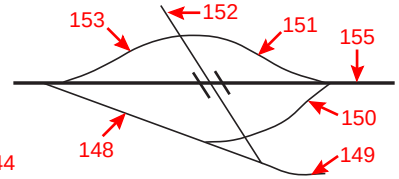

WINNEMUCCA BLVD EAST 178

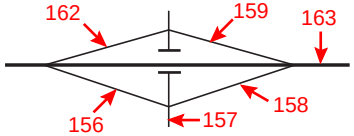

EAST WINNEMUCCA 180

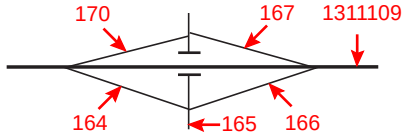

BUTTON POINT 187

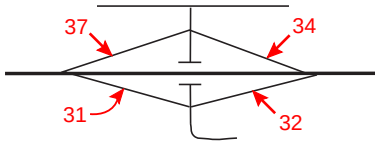

GOLCONDA 194

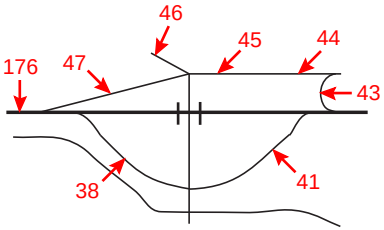

GOLCONDA SUMMIT 200

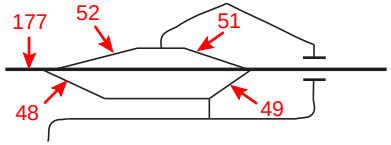

IRON POINT 203

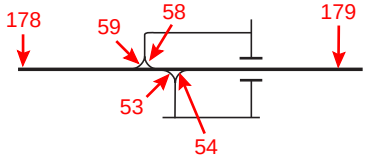

PUMPERNICKEL VALLEY 205

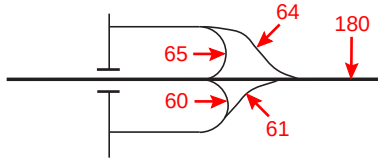

STONEHOUSE 212

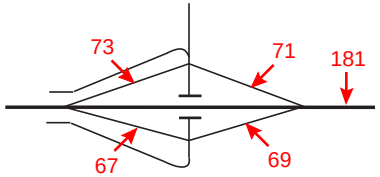

VALMY 216

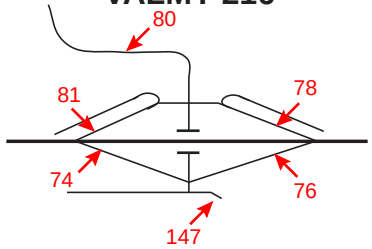

MOTE 222

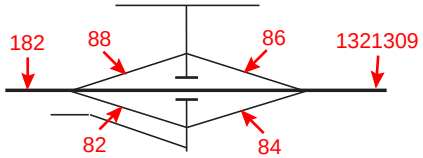

HUMBOLDT COUNTY

TABLE 3 - ANNUAL AVERAGE DAILY TRAFFIC AT PORTABLE TRAFFIC COUNT STATIONS -

STATION	1993	1994	1995	1996	1997	1998	1999	2000	2001	2002
0001	IR-80, .2 mi W of the E/B off-ramp of the Rose Creek Intch 'Exit 168'.									
HRLY 02	6505	6765	6525	6825	6910	7530	7270	6850	6960	7410
0002	IR-80, E/B off-ramp of the Rose Creek Intch 'Exit 168' 250' W of the cross traffic rd.									
HRLY 02	110	120	115	115	105	180	170	170	160	170
0003	Bridge St, 70' E of Railroad St & 55' W of RxR Tracks.									
HRLY 98					6250	7250	7750	6600*	6600*	6600*
0005	IR-80, E/B on-ramp of the Rose Creek Intch 'Exit 168' 275' E of the cross traffic rd.									
HRLY 02	80	90	90	90	110	95	80	90	90	90
0007	IR-80, W/B off-ramp of the Rose Creek Intch 'Exit 168' 200' E of the cross traffic rd.									
HRLY 02	80	90	95	95	100	40	120	100	100	90
0008	Hershell Rd, .3 mi S of SR-289 (Winnemucca Bl) at RxR Crossing.									
HRLY 02					295	340	340	300	260	270
0009	IR-80, W/B on-ramp of the Rose Creek Intch 'Exit 168' 100' W of the cross traffic rd.									
HRLY 02	110	110	110	110	105	200	160	140	170	160
0010	IR-80, 2.1 mi W of the W Winnemucca Intch 'Exit 173'.									
HRLY 02	6445	6715	6485	6785	6910	7285	7140	6730	6820	7260
0011	IR-80, E/B off-ramp of the W Winnemucca Intch 'Exit 173' 150' E of IR-80.									
HRLY 02	335	190	145	205	135	290	130	100	160	160
0013	IR-80, E/B on-ramp of the W Winnemucca Intch 'Exit 173' .2 mi E of the cross traffic rd.									
HRLY 02	85	170	240	170	225	195	150	160	170	180
0015	IR-80, W/B off-ramp of the W Winnemucca Intch 'Exit 173' 100' W of IR-80.									
HRLY 02	180	130	240	160	220	170	150	160	170	170
0017	IR-80, W/B on-ramp of the W Winnemucca Intch 'Exit 173' .1 mi W of the cross traffic rd.									
HRLY 01	70	60	45	60	60	100	60	80	160*	80*

* = DATA ADJUSTED OR ESTIMATED

HUMBOLDT COUNTY

TABLE 3 - ANNUAL AVERAGE DAILY TRAFFIC AT PORTABLE TRAFFIC COUNT STATIONS -

STATION	1993	1994	1995	1996	1997	1998	1999	2000	2001	2002
0018	IR-80, .4 mi E of the W Winnemucca Intch 'Exit 173'.									
HRLY 02	6105	6765	6775	6850	7160	7260	7250	6870	6920	7370
0020	Airport Rd, .4 mi E of SR-289 Frontage Rd.									
HRLY 02	590	795	910	985	1150	1000	940	1150	1100	1100
0022	US-95 (Winnemucca Bl), 200' E of Potato Rd.									
HRLY 02	8900	9155	11300	11000	11200	11200	9900	12400	11700	9750
0024	SR-787 (Hanson St), 180' E of US-95 (Winnemacca Bl).									
HRLY 98	4500	4720	4790	5200	5400	5150	5100	5100	5300*	5300*
0025	US-95 (Winnemucca Bl), 100' N of SR-294 (Hanson St).									
HRLY 02	11700	14200	13800	13600	14400	13700	12000	13700	13700	11900
0028	SR-289 (Winnemucca Bl), 15' N of Bridge St.									
HRLY 02	7700	9140	8140	9200	9400	8600	8200	7900	3500	3750
0029	Highland Dr, .1 mi S of Old US-40.									
							2600	1750	1750	1900
0030	SR-794 (3rd St), .25 mi E of Highland Dr.									
HRLY 02	2600	3285	3035	4050	4000	3300	3150	3150*	2040	2150
0031	IR-80, E/B off-ramp of the Button Point Intch 'Exit 187' 276' W of the cross traffic rd.									
HRLY 02	165	190	175	175	130	205	190	170	160	180
0032	IR-80, E/B on-ramp of the Button Point Intch 'Exit 187' 530' E of the cross traffic rd.									
HRLY 02	145	170	160	165	130	335	160	170*	180	180
0034	IR-80, W/B off-ramp of the Button Point Intch 'Exit 187' .3 mi E of the cross traffic rd.									
HRLY 02	240	280	215	215	170	240	170	180	180	260
0035	Frontage Rd to Button Point Rest Area, 248' E of cross traffic rd.									
HRLY 02				500	500	750	710	840	620	670

* = DATA ADJUSTED OR ESTIMATED

HUMBOLDT COUNTY

TABLE 3 - ANNUAL AVERAGE DAILY TRAFFIC AT PORTABLE TRAFFIC COUNT STATIONS -

STATION	1993	1994	1995	1996	1997	1998	1999	2000	2001	2002
0037	IR-80, W/B on-ramp of the Button Point Intch 'Exit 187' .2 mi W of the cross traffic rd.									
HRLY 02	260	305	215	215	195	280	200	190	210	260
0038	IR-80, E/B off-ramp of the Golconda Intch 'Exit 194' .1 mi W of the cross traffic rd.									
HRLY 02	565	560	605	670	670	570	610	520	450	350
0040	Sibbald Av, in Golconda 80' S of Stanford St & 40' N of RxR tracks.									
HRLY 02					70	70	70	80	70	30
0041	IR-80, E/B on-ramp of the Golconda Intch 'Exit 194' .2 mi E of the cross traffic rd.									
HRLY 02	140	110	140	155	155	235	270	170	130	150
0043	IR-80, W/B off-ramp of the Golconda Intch 'Exit 194' 225' S of SR-789.									
HRLY 02	200	150	180	205	205	230	260	200	130	170
0044	SR-789 (Getchell Mine Rd), 177' W of the W/B off-ramp of the Golconda Intch 'Exit 194'.									
HRLY 02	1045	1100	1250	1500	1800	1800	1550	800	800	530
0045	SR-789 (Getchell Mine Rd), 340' E of Morrison Av.									
HRLY 02	1270	1280	1440	1700	2200	2150	1850	1000	1000	720
0046	Morrison Av, 200' N of SR-789 (Getchell Mine Rd).									
HRLY 02	370	420	335	650	650	640	550	460	510	490
0047	IR-80, W/B on-ramp of the Golconda Intch 'Exit 194' .3 mi W of the cross traffic rd.									
HRLY 01	625	580	645	680	680	580	680	520*	540*	420*
0048	IR-80, E/B off-ramp of the Golconda Summit Intch 'Exit 200' 300' E of E/B lanes.									
HRLY 02	350	350	330	350	350	505	110	150	100	110
0049	IR-80, E/B on-ramp of the Golconda Summit Intch 'Exit 200' 395' E of cross traffic rd.									
HRLY 02	350	350	350	325	325	225	110	100	100	110
0051	IR-80, W/B off-ramp of the Golconda Summit Intch 'Exit 200' 370' E of cross traffic rd.									
HRLY 02	320	320	310	345	345	215	80	100	100	70

* = DATA ADJUSTED OR ESTIMATED

HUMBOLDT COUNTY

TABLE 3 - ANNUAL AVERAGE DAILY TRAFFIC AT PORTABLE TRAFFIC COUNT STATIONS -

STATION	1993	1994	1995	1996	1997	1998	1999	2000	2001	2002
0052	IR-80, W/B on-ramp of the Golconda Summit Intch 'Exit 200' 430' W of the cross traffic rd.									
HRLY 02	320	320	350	330	330	460	110	170	100	100
0053	IR-80, E/B off-ramp of the Iron Point Intch 'Exit 203' 180' S of the E/B lanes.									
HRLY 02	10	10	10	10	10	10	10	10	10	10
0054	IR-80, E/B on-ramp of the Iron Point Intch 'Exit 203' 180' S of the E/B off-ramp.									
HRLY 01	10	10	10	10	5	5	10	10	10*	10*
0057	Leonard Creek Rd., .5 miles W of SR-140 W of the fork in rd.									
HRLY 02									10	40
0058	IR-80, W/B off-ramp of the Iron Point Intch 'Exit 203' 170' N of the W/B lanes.									
HRLY 02	10	10	10	10	15	15	10	10	10	10
0059	IR-80, W/B on-ramp of the Iron Point Intch 'Exit 203' 185' N of the W/B lanes.									
HRLY 02	10	10	15	15	10	20	10	10	10	10
0060	IR-80, E/B off-ramp of the Pumpernickel Intch 'Exit 205' 577' E of the cross traffic rd.									
HRLY 02	20	20	20	20	20	20	10	10	10	10
0061	IR-80, E/B on-ramp of the Pumpernickel Intch 'Exit 205' 580' E of the cross traffic rd.									
HRLY 02	20	20	20	20	20	5	10	10	10	10
0064	IR-80, W/B off-ramp of the Pumpernickel Intch 'Exit 205' 570' of the cross traffic rd.									
HRLY 02	20	20	20	20	20	10	20	10	10	20
0065	IR-80, W/B on-ramp of the Pumpernickel Intch 'Exit 205' 570' E of the cross traffic rd.									
HRLY 02	20	20	30	30	30	25	20	10	20	20
0067	IR-80, E/B off-ramp of the Stonehouse Intch 'Exit 212' 392' E of the E/B lanes of IR-80cross tr									
HRLY 02	215	240	240	240	280	220	210	150	150	170
0069	IR-80, E/B on-ramp of the Stonehouse Intch 'Exit 212' 652' E of the cross traffic rd.									
HRLY 02	185	190	140	140	140	150	330	320*	360	190

* = DATA ADJUSTED OR ESTIMATED

HUMBOLDT COUNTY

TABLE 3 - ANNUAL AVERAGE DAILY TRAFFIC AT PORTABLE TRAFFIC COUNT STATIONS -

STATION	1993	1994	1995	1996	1997	1998	1999	2000	2001	2002
0071	IR-80, W/B off-ramp of the Stonehouse Intch 'Exit 212' 422' W of W/B lanes of IR-80.									
HRLY 02	175	190	155	155	155	200	330	360	360	180
0073	IR-80, W/B on-ramp of the Stonehouse Intch 'Exit 212' 727' E of the E/B lanes of IR-80.									
HRLY 02	205	245	240	240	280	230	210	160	160	160
0074	IR-80, E/B off-ramp of the Valmy Intch 'Exit 216' 437' W of the E/B lanes of IR-80.									
HRLY 02	255	280	250	320	300	320	500	680	650	390
0076	IR-80, E/B on-ramp of the Valmy Intch 'Exit 216' 647' E of the cross traffic rd.									
HRLY 02	270	335	260	320	280	260	530	670	670	400
0078	IR-80, W/B off-ramp of the Valmy Intch 'Exit 216' 442' W of the W/B lanes of IR-80.									
HRLY 02	250	275	245	320	260	240	500	620	620	400
0080	Frontage Rd to Ranches N, Valmy Intch 'Exit 216' .8 mi NW of the W/B on-ramp.									
HRLY 02							10	10	10*	10*
0081	IR-80, W/B on-ramp of the Valmy Intch 'Exit 216' .2 mi W of the cross traffic road.									
HRLY 00	235	230	250	330	320	320	500	610	650*	390*
0082	IR-80, E/B off-ramp of the Mote Intch 'Exit 222' .2 mi W of the cross traffic rd.									
HRLY 01	20	290	290	35	35	65	30	20	20*	20*
0084	IR-80, E/B on-ramp of the Mote Intch 'Exit 222' .2 mi E of the cross traffic rd.									
HRLY 02	20	320	320	35	35	35	50	30	20	20
0086	IR-80, W/B off-ramp of the Mote Intch 'Exit 222' .2 mi E of the cross traffic rd.									
HRLY 02	20	290	290	30	30	30	50	40	30	30
0088	IR-80, W/B on-ramp of the Mote Intch 'Exit 222' .2 mi W of the cross traffic rd.									
HRLY 02	20	70	120	25	25	45	40	30	30	30
0089	SR-789 (Getchell Mine Rd), .5 mi S of the RxR grade crossing at Preble.									
HRLY 02	905	780	915	1100	1600	1600	870	600	600*	600*

* = DATA ADJUSTED OR ESTIMATED

HUMBOLDT COUNTY

TABLE 3 - ANNUAL AVERAGE DAILY TRAFFIC AT PORTABLE TRAFFIC COUNT STATIONS -

STATION	1993	1994	1995	1996	1997	1998	1999	2000	2001	2002
0093	SR-787 (Hanson St), 200' E of 6th St.									
HRLY 02	10900	10860	11900	12100	13600	13900	12900	13200	13200	12600
0095	SR-294 (Grass Vy Rd), .7 mi S of E Valley Wy.									
HRLY 02	6200	6150	6735	6900	8500	8700	8000	8000*	7600	7200
0096	W Commander Dr, 100' W of SR-294 (Grass Vy Rd).									
HRLY 02	770	975	1115	1000	1200	800	690	750	630	620
0097	SR-294 (Grass Vy Rd), .1 mi S of W Commander Dr.									
HRLY 02		1930	1930	2400	2550	3000	2750	2750*	2400*	2400*
0100	US-95 (Melarkey St), 225' N of 2nd St.									
HRLY 00	6000	6480	6660	7100	7400	8000	6900	6900*	6900*	6900*
0101	2nd St, 80' W of Bridge St.									
HRLY 02	1700	1770	2240	1950	1750	1350	1500	1350	1300	1200
0102	SR-289 (Weso Rd), .4 mi N of W/B lanes of IR-80.									
HRLY 00	1135	1375	1465	1900	1950	1200	2250	1600	1550	1650
0103	Weso Rd, 2 mi N of See Rd.									
HRLY 02	140	190	200	260	270	170	160	160*	160	120
0105	Jungo Rd, .8 mi W of US-95 (Melarkey St).									
HRLY 02							870	900	770	870
0106	US-95 (Melarkey St), 341' N of the County Rd to Jungo.									
HRLY 00	3500	4115	3710	3500	4400	4600	5750	5200	5160*	5160*
0107	US-95, 1.1 mi N of the County Rd to Jungo.									
HRLY 02	2500	2815	2765	2650	3200	3200*	3100	3050	3050	2700
0109	SR-290 (Paradise Vy Rd), .2 mi E of US-95.									
HRLY 02	280	250	290	310	330	330	360	350	380	380

* = DATA ADJUSTED OR ESTIMATED

HUMBOLDT COUNTY

TABLE 3 - ANNUAL AVERAGE DAILY TRAFFIC AT PORTABLE TRAFFIC COUNT STATIONS -

STATION	1993	1994	1995	1996	1997	1998	1999	2000	2001	2002
0110	US-95, .2 mi S of SR-140.									
HRLY 02	1685	1700	1700	1400	1650	1650	1750	1700	1700	1700
0111	SR-293 (Kings River Vy Rd), .1 mi W of US-95 at Orovada.									
HRLY 02	440	360	430	430	430	390	460	460*	470	400
0114	US-95, .7 mi S of Cordero Mine Rd in McDermit.									
HRLY 02	1585	1550	1565	1450	1650	1600	1700	1550	1580	1550
0116	Cordero Mine Rd, to the Cordero Mine .25 mi W of US-95 in McDermit.									
HRLY 02	105	75	110	110	70	70	100	90	120	80
0117	Cordero Mine Rd, to the Cordero Mine at the bridge over McDermit Creek.									
HRLY 02	40	20	25	25	15	15	20	30	30	20
0118	SR-293 (Kings River Vy Rd), 4 mi W of US-95 at Orovada.									
HRLY 02	140	130	100	110	110	120	120	120*	140	160
0121	SR-140 (Denio-Adel Oregon Rd), 40 mi W of US-95.									
HRLY 02	195	245	270	270	270	250	290	330	280	280
0122	SR-292 (Denio Rd), 2.75 mi S of the NV-OR Stateline & .2 mi N of SR-140.									
HRLY 98	170	200	270	270	270	120	150	140	130*	130*
0123	SR-140 (Denio-Adel Oregon Rd), 2.5 mi W of SR-292 (Denio Rd).									
HRLY 02	165	280	335	335	335	170	240	240	230	220
0124	SR-140 (Denio-Adel Oregon Rd), .7 mi E of the County Rd to Sheldon Antelope Range.									
	145	170	230	190	190	100	140	240	210*	220*
0128	SR-795 (Reinhart Ln), 359' N of SR-289 & 174' N of the RxR Tracks.									
HRLY 02					875	540	1080	700	740	990
0129	Shelton Ln, .1 mi E of SR-290 (Paradise Rd).									
HRLY 02							60	70	90	70

* = DATA ADJUSTED OR ESTIMATED

HUMBOLDT COUNTY

TABLE 3 - ANNUAL AVERAGE DAILY TRAFFIC AT PORTABLE TRAFFIC COUNT STATIONS -

STATION	1993	1994	1995	1996	1997	1998	1999	2000	2001	2002
0131	SR-290 (Paradise Vy Rd), .6 mi S of SR-791 in Paradise Vy.									
HRLY 02	215	220	220	190	200	200	290	230	260	250
0132	Paradise Vy Rd Spur, .25 mi E of SR-290.									
HRLY 02	130	130	160	170	180	180	170	190	150	170
0133	Paradise Vy Rd Spur, .2 mi W of the E end of pavement & 2.7 mi E of SR-290.									
HRLY 02	85	90	120	125	130	130	120	150	110	130
0135	Paradise Vy Rd, .2 mi N of Old SR-791 E.									
HRLY 02	50	50	45	45	50	50	75	80	80	90
0139	Desert Gem Rd, .2 mi S of Jungo Rd 130' N of RxR 2.95 mi W of Melarkey St in Winnemuccca.									
HRLY 02					30	30	30	50	50	20
0144	Frontage Rd, 1.5 mi E of Airport Rd.									
HRLY 02	1250	1230	1250	1250	1300	1350	1400	1250	1300	1300
0147	Road to Valmy Rest Area, 232' E of County Rd to Marigold Mine.									
HRLY 02					165	550*	560	530	530	640
0148	IR-80, E/B off-ramp of the Winnemucca Bl W Intch 'Exit 176' .1 mi E of IR-80.									
HRLY 02	1850	1735	1685	1660	1745	1950	1760	1570	1850	1900
0149	Winnemucca Bl, 350' W of Potato Rd.									
HRLY 02	6955	6300	7820	7220	7100	7800	6900	7050	7050	8000
0150	IR-80, E/B on-ramp of the Winnemucca Bl W Intch 'Exit 176' .2 mi E of SR-289.									
HRLY 02	885	730	745	680	920	980	730	780	940	910
0151	IR-80, W/B off-ramp of the Winnemucca Bl W Intch 'Exit 176' 396' W of IR-80.									
HRLY 02	730	790	680	710	850	900	700	780	770	890
0152	W Winnemucca Bl, .5 mi N of the W/B on-ramp of the W Winnemucca Intch 'Exit 176'.									
HRLY 02	1885	2500	2625	2000	2100	2000	1870	2000	2000*	2000*

* = DATA ADJUSTED OR ESTIMATED

HUMBOLDT COUNTY

TABLE 3 - ANNUAL AVERAGE DAILY TRAFFIC AT PORTABLE TRAFFIC COUNT STATIONS -

STATION	1993	1994	1995	1996	1997	1998	1999	2000	2001	2002
0153	IR-80, W/B on-ramp of the Winnemucca Bl W Intch 'Exit 176' .2 mi W of W Winnemucca Bl.									
HRLY 02	1920	1955	1770	1875	1920	2165	1760	1630*	1600	1850
0155	IR-80, .7 mi E of the Winnemucca Bl W Intch 'Exit 176'.									
HRLY 02	3950	4595	4745	4690	5265	5025	5160	5230	5180	5420
0156	IR-80, E/B off-ramp of the Winnemucca E Intch 'Exit 178' .2 mi E of end of cement.									
HRLY 02	230	315	290	285	365	265	310	380*	350	400
0157	SR-289 (Winnemucca Bl), 150' S of the Winnemucca E Intch 'Exit 178'.									
HRLY 02	3675	3960	4040	4550	4900	4000	4600	4600*	4600	3900
0158	IR-80, E/B on-ramp of the Winnemucca E Intch 'Exit 178' .25 mi E of SR-289.									
HRLY 02	1165	1110	1015	1175	1160	1050	1040	1080	1000	1000
0159	IR-80, W/B off-ramp of the Winnemucca E Intch 'Exit 178' .1 mi W of the RxR overpass.									
HRLY 02	995	860	900	1090	1090	1160	1040	900	900	915
0162	IR-80, W/B on-ramp of the Winnemucca E Intch 'Exit 178' .2 mi W of SR-289.									
HRLY 02	215	240	290	300	350	250	300	260	290	480
0163	IR-80, .4 mi E of the E/B on-ramp at Winnemucca Downtown Intch 'Exit 176'.									
HRLY 02	5665	5940	6080	6370	6800	6720	6630	6570	6440	6455
0164	IR-80, E/B off-ramp of the E Winnemucca Intch 'Exit 180' .2 mi E of IR-80.									
HRLY 02	115	175	145	140	250	260	180	220	110	100
0165	SR-794 (3rd St), E Winnemucca Intch 'Exit 180' .2 mi S of the E/B ramps.									
HRLY 02	1310	1530	1390	1600	1700	1500	1700	1700*	1100	1250
0166	IR-80, E/B on-ramp of the E Winnemucca Intch 'Exit 180' .1 mi E of the cross traffic rd.									
HRLY 02	420	355	485	500	540	515	480	500	350	350
0167	IR-80, W/B off-ramp of the E Winnemucca Intch 'Exit 180' .25 E of the W/B lanes of IR-80.									
HRLY 02	660	675	695	720	625	710	610	580	490	515

* = DATA ADJUSTED OR ESTIMATED

HUMBOLDT COUNTY

TABLE 3 - ANNUAL AVERAGE DAILY TRAFFIC AT PORTABLE TRAFFIC COUNT STATIONS -

STATION	1993	1994	1995	1996	1997	1998	1999	2000	2001	2002
0170	IR-80, W/B on-ramp of the E Winnemucca Intch 'Exit 180' .2 mi W of the cross traffic rd.									
HRLY 02	135	215	170	160	205	170	120	200	150	150
0172	SR-294 (Grass Valley Rd), .2 mi S of SR-787 (Hanson St).									
HRLY 00	9500	9700	10600	11100	13350	13500	12200	12100	11700	10800
0173	SR-294 (Haskell St), 285' N of Hanson St.									
HRLY 98	5300	5375	5320	6300	6900	6250	6600	6300	5900*	5900*
0174	SR-794 (3rd St), .1 mi W of Haskell St.									
HRLY 02	4200	5090	4615	5500	6000	5050	4850	4850*	4850	4500
0175	Hanson St, 100' W of Weso St in Winnemucca.									
HRLY 02	6990	6780	7090	7300	8000	8600	7800	7800*	6200	6350
0176	IR-80, 2.4 miles E of the cross traffic rd.									
HRLY 02	6455	6605	6930	7275	7530	7605	7360	7220	7000	7070
0177	IR-80, .3 mi E of W/B off-ramp at Golconda Intch 'Exit 194'.									
HRLY 02	5605	5725	6000	6285	6540	6920	6600	6550	6770	6620
0178	IR-80, btwn the Golconda Summit Intch 'Exit 200' & the Iron Point Intch 'Exit 203'.									
	5605	5725	6000	6275	6530	6910	6570	6430*	6270*	6590*
0179	IR-80, btwn the Iron Point Intch 'Exit 203' & the Pumpernickel Valley Intch 'Exit 205'.									
	5605	5725	5975	6270	6520	6395	6570	6430*	6270*	6590*
0180	IR-80, 3.2 MI E of E/B on-ramp at the Pumpernickel Intch 'Exit 205' .									
HRLY 02	5605	5725	5965	6260	6510	6355	6570	6430*	6270	6590
0181	IR-80, 2 miles E of the the Stonehouse Intch 'Exit 212' .									
	5545	5620	5780	6075	6245	6225	6810	6800*	6670	6630
0182	IR-80, 2.8 mi E of the Valmy Intch 'Exit 216'.									
HRLY 02	5575	5720	5785	6065	6165	6115	6840	6800	6660	6650

* = DATA ADJUSTED OR ESTIMATED

HUMBOLDT COUNTY

TABLE 3 - ANNUAL AVERAGE DAILY TRAFFIC AT PORTABLE TRAFFIC COUNT STATIONS -

STATION	1993	1994	1995	1996	1997	1998	1999	2000	2001	2002
0184	Hanson St, 200' W of Mc Arther Av.									
HRLY 99	3300	3520	3500	3700	4300	4600	4500	4500	4500*	4500*
0185	SR-294 (Haskell St), .1 mile S of SR-794 (Winnemucca Bl E).									
HRLY 02	2800	3200	3170	3700	4200	3600	4300	3280*	3300*	3300*
0186	US-95, 3.1 mi S of the SR-290 to Paradise Vy.									
HRLY 02	2075	2100	1800	2100	2100*	2300	2150	2100	2100*	2100*
0187	Water Canyon Rd, 1.3 mi SE of Highland Dr.									
HRLY 02	70	60	105	105	120	130	130	120	200	160
0188	Minor St, 100' N of Bridge St.									
HRLY 02	640	690	680	750	875	780	850	850*	850	760
0189	Minor St, 200' S of Ballard Ln.									
HRLY 02	560	620	630	700	980	675	700	650	650	590
0190	Valley Rd, .4 mi N of SR-140 (Denio-Adel Oregon Rd).									
HRLY 02	35	35	30	40	40	40	30	30	30	30
0191	SR-795 (Reinhart Rd), 625' E of US-95.									
HRLY 02							1050	750	890	890
0192	National Av, 300' W of US-95.									
HRLY 02										1100
0193	SR-140 (Denio-Adel Oregon Rd), 245' W of US-95 (Old Denio ATR).									
HRLY 02	340	350	370	520	310	310	330	340	350	340
0194	US-95, 1.5 mi N of SR-140 (Old Orovada ATR).									
HRLY 02	1385	1360	1350	1300	1350	1400	1450	1450	1480*	1480*
0195	SR-294 (Grass Valley Rd), .2 mi S of Thomas Canyon Rd.									
HRLY 02							3350	3350*	3300	3250

* = DATA ADJUSTED OR ESTIMATED

HUMBOLDT COUNTY

TABLE 3 - ANNUAL AVERAGE DAILY TRAFFIC AT PORTABLE TRAFFIC COUNT STATIONS -

STATION	1993	1994	1995	1996	1997	1998	1999	2000	2001	2002
0196	SR-294 (Grass Valley Rd), .15 mi N of HU-PE Co Line.									
HRLY 02						1800	1700	1700*	1500	1450
0197	South Road (McDermitt) Tribal Offices Rd, .1 mi E of US-95.									
HRLY 02							250	280	270	220
0198	4th St, 222' N of Hanson St.									
HRLY 02							3200	2800	2700	2250
0199	National Av, 200' E of US-95.									
HRLY 02										610
3073	Jones Ln, .6 mi S of Jungo Rd W of Winnemucca at the RxR tracks.									
HRLY 02							60	60*	60	40
3075	Eden Valley Rd, 1.1 mi N of Morrison Ln & .2 mi S of RxR tracks N of Golconda.									
HRLY 02							430	430*	430	430
1209	SR-294 (Grass Valley Rd), 100' S of Windy Wy.									
	7400	6700	7340	8200	10000	10200	9200	9100	8700	8585
1309	IR-80, Valmy W of West Battle Mountain Intch.									
									6510	6785

* = DATA ADJUSTED OR ESTIMATED

*15

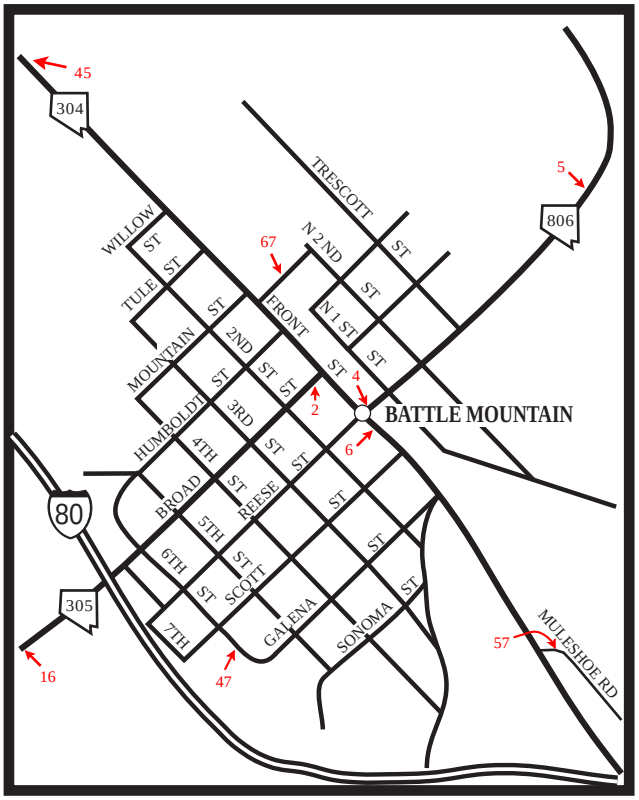

BATTLE MOUNTAIN

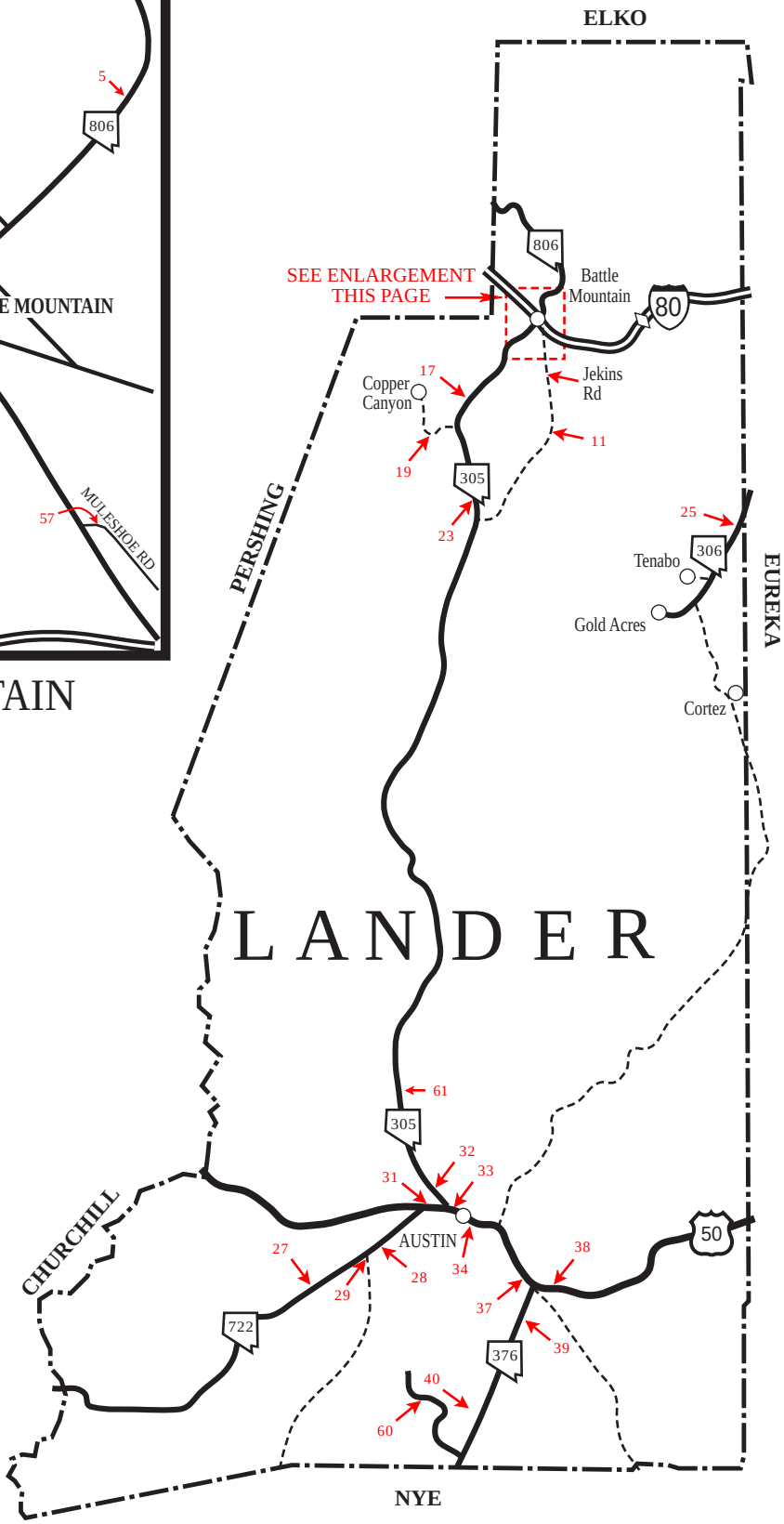

300

INTERSTATE 80 INTERCHANGES

WEST BATTLE MOUNTAIN 229

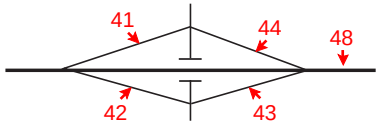

COPPER CANYON 230

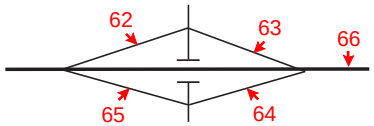

EAST BATTLE MOUNTAIN 233

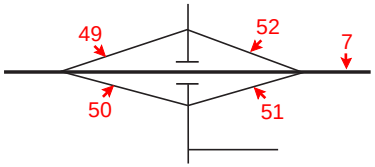

ARGENTA 244

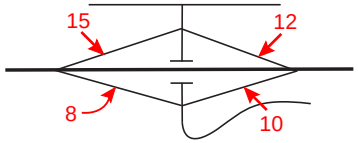

LANDER COUNTY

TABLE 3 - ANNUAL AVERAGE DAILY TRAFFIC AT PORTABLE TRAFFIC COUNT STATIONS -

STATION	1993	1994	1995	1996	1997	1998	1999	2000	2001	2002
0002	SR-305 (Broad St), 100' S of SR-304 (Front St).									
HRLY 98	4655	4470	5770	4550	4800	4200	3650	3700	3700*	3700*
0004	SR-806 (Reese St), 50' N of SR-304 (Front St) at the RxR crossing.									
HRLY 98	3200	2585	2630	2600	3400	3000	2650	2650*	2700	2350
0005	SR-806 (North Battle Mountain Rd), .5 mi N of N Front St & 20' N of cattle guard.									
HRLY 00	465	415	420	320	405	350	350	440	440	320
0006	SR-304 (Front St), 75' E of SR-806 (Reese St).									
HRLY 00	6190	6130	6490	6000	5900	4800	4400	4300	4700*	4700*
0007	IR-80, .2 mi E of the E/B on-ramp of the E Battle Mtn Intch 'Exit 233'.									
HRLY 02	5285	5490	5625	5885	5415	5480	6590	6520	6440	6600
0008	IR-80, E/B off-ramp of the Argenta Intch 'Exit 244' .1 mi E of the E/B lanes of IR-80.									
HRLY 02	45	75	50	50	50	50	50	50	50	40
0010	IR-80, E/B on-ramp of the Argenta Intch 'Exit 244' 50' E of the cross traffic rd.									
HRLY 02	70	65	45	45	75	75	90	70	40	40
0011	Old 8A (Jenkins Rd), 6.5 miles E of SR-305.									
HRLY 00								50	50*	50*
0012	IR-80, W/B off-ramp of the Argenta Intch 'Exit 244' .1 mi W of the W/B lanes of IR-80.									
HRLY 02	55	50	40	40	55	55	70	70	40	40
0013	Old US-40 (FRLA02), 1000' E of the Argenta Intch 'Exit 244' cross traffic rd.									
HRLY 02								240	120	120
0014	Old US-40 (FRLA02), 1000' W of the Argenta Intch 'Exit 244' cross traffic rd.									
HRLY 02								320	200	140
0015	IR-80, W/B on-ramp of the Argenta Intch 'Exit 244' 50' W of the cross traffic rd.									
HRLY 01	30	65	35	35	40	40	50	60	40*	40*

* = DATA ADJUSTED OR ESTIMATED

LANDER COUNTY

TABLE 3 - ANNUAL AVERAGE DAILY TRAFFIC AT PORTABLE TRAFFIC COUNT STATIONS -

STATION	1993	1994	1995	1996	1997	1998	1999	2000	2001	2002
0016	SR-305 (Broad St), 1.25 mi S of SR-304 (Front St) & .2 mi S of Carson Rd.									
HRLY 00	2040	2440	2855	2700	2850	2350	2300	2300	2100*	2100*
0017	SR-305 (Broad St), 10.5 mi S of SR-304 (Front St).									
HRLY 98	1085	1070	1115	1100	1150	850	800	890	760*	760*
0019	County Rd to Copper Canyon, 450' W of SR-305 (Broad St).									
HRLY 00								30	30	30
0023	SR-305 (Austin-Battle Mountain Rd), 7.5 mi S of the County Rd to Copper Cy.									
HRLY 98	725	645	895	895	910	720	690	770*	620*	620*
0025	SR-306 (Gold Acres Rd), .1 mi S of the EU-LA County Line S of Cresent Vy.									
HRLY 00	275	210	305	595	360	290	320	280	310*	320*
0027	SR-722 (Carrol Summit Rd), at the bridge over the Reese River W of Austin.									
HRLY 02	45	50	55	50	50	50	55	50	70	50
0028	SR-722 (Carroll Summit Rd), 6.3 mi SW of US-50 & 300' E of the County Rd to Ione.									
HRLY 02	55	65	65	65	75	75	80	60	80	70
0029	County Rd to Ione, .1 mi S of SR-722.									
HRLY 02								30	30	40
0031	US-50, 3.1 mi W of SR-305 to Battle Mtn .9 mi W of SR-722 to Ione-Reese River Vy.									
HRLY 02	880	680	700	670	780	600	600	670	570	630
0032	SR-305 (Austin-Battle Mountain Rd), to Battle Mtn .7 mi N of US-50.									
HRLY 99	340	240	275	275	265	350	290	290	310*	310*
0033	US-50, 300' E of SR-305.									
HRLY 02	1215	1010	1135	1175	1050	940	990	1100	910	1100
0034	US-50, 350' E of Virginia St & 40' W of the Austin Fire Station.									
HRLY 02	1375	1335	1500	1350	1400	1250	1100	1200	1200	1300

* = DATA ADJUSTED OR ESTIMATED

LANDER COUNTY

TABLE 3 - ANNUAL AVERAGE DAILY TRAFFIC AT PORTABLE TRAFFIC COUNT STATIONS -

STATION	1993	1994	1995	1996	1997	1998	1999	2000	2001	2002
0037	US-50, .2 mi W of SR-376 (Tonopah-Austin Rd).									
HRLY 02	690	680	705	680	770	730	720	790	700	720
0038	US-50, .1 mi E of SR-376 (Tonopah-Austin Rd).									
HRLY 02	570	640	625	625	675	640	620	550	580	600
0039	SR-376 (Tonopah-Austin Rd), .1 mi S of US-50.									
HRLY 01	280	275	300	315	325	280	330	390	390	410
0040	SR-376 (Tonopah-Austin Rd), at the LA-NY County Line.									
HRLY 02	290	320	350	380	360	330	370	450	400	400
0041	IR-80, W/B on-ramp of the W Battle Mtn Intch 'Exit 229' at the concrete.									
HRLY 02	1070	1165	1020	775	645	490	570	540	470	430
0042	IR-80, E/B off-ramp of the W Battle Mtn Intch 'Exit 229' .1 mi W of the cross traffic rd.									
HRLY 02	1115	1175	1170	690	700	510	560	500*	470	480
0043	IR-80, E/B on-ramp of the W Battle Mtn Intch 'Exit 229' 150' E of the cross traffic rd.									
HRLY 02	320	305	265	285*	290	250	360	300	270	290
0044	IR-80, W/B off-ramp of the W Battle Mtn Intch 'Exit 229' .1 mi E of the cross traffic rd.									
HRLY 02	300	280	265	285	300	260	260	270	250	290
0045	FRLA03 (SR-304), .1 mi E of the W Battle Mountain Intch 'Exit 229'.									
HRLY 00	3295	3100	3645	2500	2450	2100	1800	3250	2900*	2700*
0047	Sixth St, 100' W of Galena St & W of Alyenburg Av.									
HRLY 00								390	190	330
0048	IR-80, .5 mi E of the W/B off-ramp of the W Battle Mtn Intch 'Exit 229'.									
HRLY 02	4010	4215	4325	5175	5420	5580	6360	6350	6240	6320
0049	IR-80, W/B on-ramp of the E Battle Mtn Intch 'Exit 233' 200' W of the cross traffic rd.									
HRLY 02	90	100	100	245	435	390	410	350	240	220

* = DATA ADJUSTED OR ESTIMATED

LANDER COUNTY

TABLE 3 - ANNUAL AVERAGE DAILY TRAFFIC AT PORTABLE TRAFFIC COUNT STATIONS -

STATION	1993	1994	1995	1996	1997	1998	1999	2000	2001	2002
0050	IR-80, E/B off-ramp of the E Battle Mtn Intch 'Exit 233' 200' W of the cross traffic rd.									
HRLY 02	100	85	100	310	510	405	400	390	260	230
0051	IR-80, E/B on-ramp of the E Battle Mtn Intch 'Exit 233' 200' E of the cross traffic rd.									
HRLY 02	750	750	805	390	420	360	470	390*	330	250
0052	IR-80, W/B off-ramp of the E Battle Mtn Intch 'Exit 233' 200' E of cross traffic rd.									
HRLY 02	715	705	720	450	440	380	470	440	330	320
0053	FRLA03 (SR-304), .1 mi W of Muleshoe Rd.									
HRLY 00	2985	2950	3480	2750	2600	2100	1900	2300	2200*	2200*
0057	Muleshoe Rd, 95' N of FR-02 & 145' S of RxR tracks.									
HRLY 00					370	370	310	250	200	250
0058	IR-80, .1 mi W of the E/B off-ramp of the W Battle Mtn Intch 'Exit 229'.									
HRLY 00	5575	5970	5985	6070	6175	6070	6870	6820*	6660*	6650*
0060	Kingston Canyon Rd, btwn Kingston Ranch & Kingston Forest Camp.									
HRLY 02	60	60	80	50	55	35	35	50	40	50
0061	SR-305 (Austin-Battle Mountain Rd), 4.2 mi N of US-50.									
HRLY 02	100	200	235	180	205	260	230	250	230	190
0062	IR-80, W/B on-ramp of the Copper Canyon Intch 'Exit 231' 260' S of Broyles Ranch.									
HRLY 01			520	550	520	555	480	480	460*	500*
0063	IR-80, W/B off-ramp of the Copper Canyon Intch 'Exit 231' 240' S of Broyles Ranch.									
HRLY 02			520	725	485	510	520	460	460	580
0064	IR-80, E/B on-ramp of the Copper Canyon Intch 'Exit 231' .2 mi E of SR-305.									
HRLY 02			520	715	560	500	530	530	470	580
0065	IR-80, E/B off-ramp of the Copper Canyon Intch 'Exit 231' 270' E of E/B lanes.									
HRLY 02			520	465	445	500	470	430	430	500

* = DATA ADJUSTED OR ESTIMATED

LANDER COUNTY

TABLE 3 - ANNUAL AVERAGE DAILY TRAFFIC AT PORTABLE TRAFFIC COUNT STATIONS -

STATION	1993	1994	1995	1996	1997	1998	1999	2000	2001	2002
0066	IR-80, .6 mi E of the Copper Canyon Intch 'Exit 231'.									
HRLY 02				5600	5500	5535	6460	6430	6280	6480
0067	North 2nd St, 125' N of Front St.									
HRLY 99							620	750	860	540

* = DATA ADJUSTED OR ESTIMATED

*17

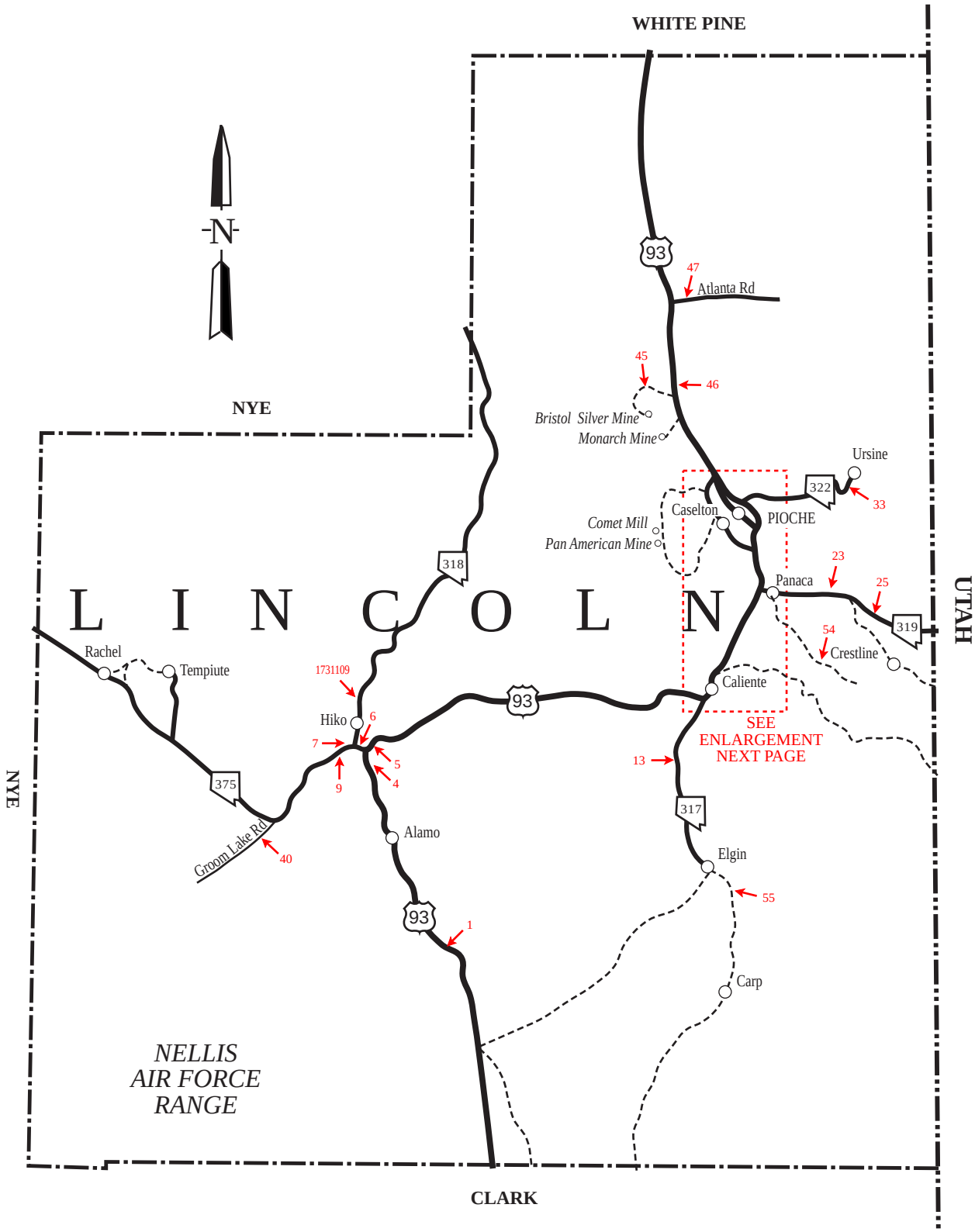
WHITE PINE
NYE
NYE
UTAH
CLARK
N
L I N C O L N
93
47
Atlanta Rd
45
46
Bristol Silver Mine
Monarch Mine
Ursine
322
33
Caselton
PIOCHE
Comet Mill
Pan American Mine
318
23
Panaca
25
319
54
Crestline
Rachel
Tempiute
1731109
Hiko
6
7
5
4
9
93
Caliente
SEE
ENLARGEMENT
NEXT PAGE
13
375
317
Groom Lake Rd
40
Alamo
Elgin
55
93
1
Carp
NELLIS
AIR FORCE
RANGE

*17

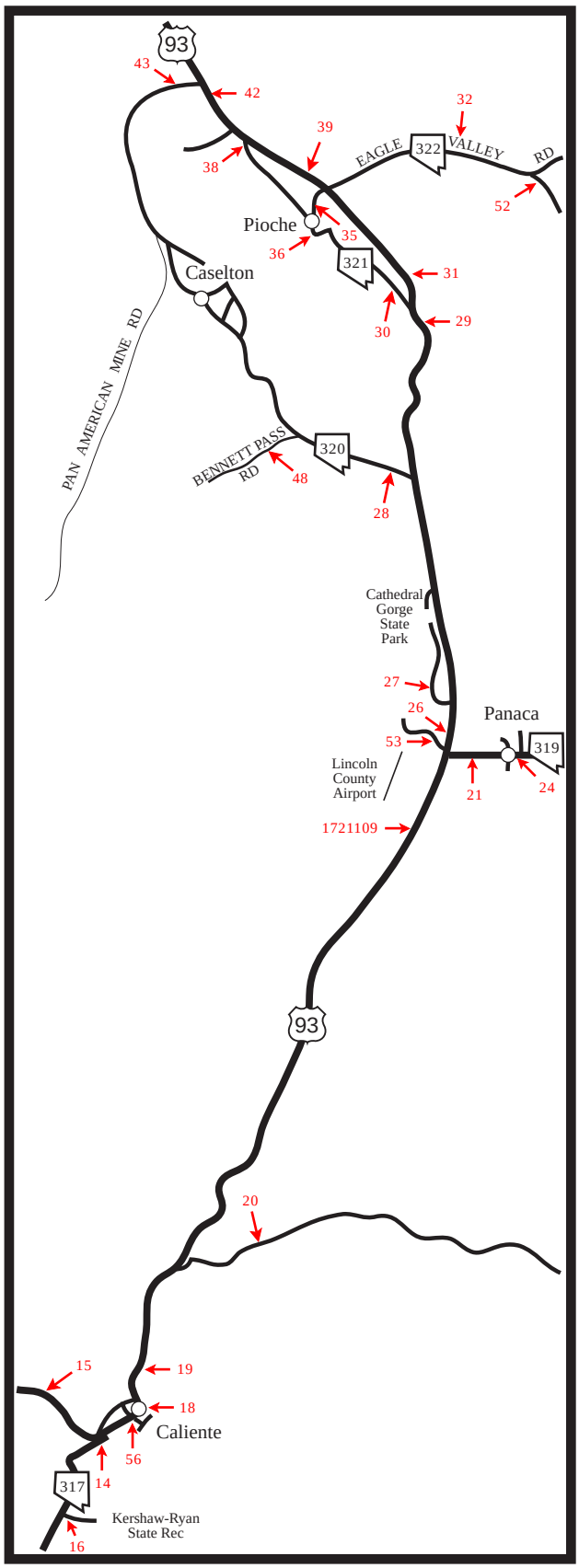

CALIENTE - PIOCHE

-N-

308

LINCOLN COUNTY

TABLE 3 - ANNUAL AVERAGE DAILY TRAFFIC AT PORTABLE TRAFFIC COUNT STATIONS -

STATION	1993	1994	1995	1996	1997	1998	1999	2000	2001	2002
0001	US-93, at mp LN-25 S of Alamo.									
HRLY 02	1020	1285	1390	1400	1600	1800	2100	2250	1600	1550
0004	US-93, .6 mi S of SR-318 near Crystal Springs.									
HRLY 00	1210	1210	1270	1300	1400	1700	1850	2000	1700	1500
0005	US-93, .1 mi N of SR-375.									
HRLY 00	440	495	585	620	590	750	560	820	610	600
0006	SR-318 (Sunnyside Cutoff Rd), .1 mi W of US-93 near Crystal Springs.									
HRLY 00	855	1110	1150	1100	1300	1600	1550	1600	1400	1300
0007	SR-318 (Sunnyside Cut-off Rd), 1.6 mi N of SR-375.									
HRLY 02	815	820	860	870	1000	1100	1000	1150	1100	1200
0009	SR-375 (Warm Springs Rd), .7 mi W of SR-318 at Crystal Springs.									
HRLY 02	195	200	185	185	180	220	200	230	280	280
0013	SR-317 (Rainbow Cy Rd), S of Caliente 6.3 mi S of US-93.									
HRLY 02	105	100	130	100	75	100	95	120	120	140
0014	SR-317 (Rainbow Cy Rd), S of Caliente 300' S of US-93.									
HRLY 00	155	195	225	230	275	375	270	280	320*	320*
0015	US-93, .5 mi S of SR-317 in Caliente.									
HRLY 02	535	510	605	655	625	700	570	700	620	670
0016	Park Rd to Kershaw-Ryan Rec Area, .3 mi E of SR-317 (Rainbow Cy Rd).									
HRLY 02					80	80	85	80	120	90
0018	US-93, in Caliente 100' N of Front St.									
HRLY 02	1985	2110	2080	2050	2200	2200*	2000	2350	2200	2350
0019	US-93, near the N City Limits of Caliente .1 mi N of mp 95.									
HRLY 00	1180	1450	1360	1400	1300	1400	1250	1450	1400*	1370*

* = DATA ADJUSTED OR ESTIMATED

LINCOLN COUNTY

TABLE 3 - ANNUAL AVERAGE DAILY TRAFFIC AT PORTABLE TRAFFIC COUNT STATIONS -

STATION	1993	1994	1995	1996	1997	1998	1999	2000	2001	2002
0020	County Rd to Beaver Dam State Park, N of Caliente .2 mi E of US-93.									
HRLY 02							70	100	90	130
0021	SR-319 (Panaca-Modena Rd), to Panaca .1 mi E of US-93.									
HRLY 99	1160	1310	1415	1250	1200	1200	1250	1300	1300	1450
0023	SR-319 (Panaca-Modena Rd), 4.8 mi E of US-93 &.75 mi W of the County Rd to the Delmue Ranch.									
HRLY 02	400	415	345	460	460	550	450	550	590	580
0024	1st South, .1 mi W of US- 93.									
HRLY 02							0		220	260
0025	SR-319 (Panaca-Modena Rd), .4 mi E of the County Rd to Crestline.									
HRLY 02	385	400	300	300	400	480	390	480	530	540
0026	US-93, .1 mi S of the County Rd to Cathedral Gorge.									
HRLY 00	865	930	1090	1300	1050	1150	1020	1050	1200*	1200*
0027	State Park Rd to Cathedral Gorge, .1 mi W of US-93.									
HRLY 02					100	100	65	70	80	80
0028	SR-320 (Caselton Mine Loop), to Caselton .1 mi W of US-93.									
HRLY 99	40	40	60	55	45	45	35	50	50*	50*
0029	US-93, .3 mi S of SR-321.									
HRLY 02	905	865	975	1200	1000	1000	1050	1050	1050	1300
0030	SR-321 (Pioche Rd), .1 mi N of US-93.									
HRLY 02	270	270	300	295	265	260	245	300	310	290
0031	US-93, 1 mi N of SR-321.									
HRLY 02	605	695	690	890	670	760	800	850	850	1000
0032	SR-322 (Ursine Rd), 2.1 mi E of US-93 at Pioche.									
HRLY 00	340	200	185	240	200	210	220	230	230*	230*

* = DATA ADJUSTED OR ESTIMATED

LINCOLN COUNTY

TABLE 3 - ANNUAL AVERAGE DAILY TRAFFIC AT PORTABLE TRAFFIC COUNT STATIONS -

STATION	1993	1994	1995	1996	1997	1998	1999	2000	2001	2002
0033	SR-322 (Ursine Rd), 12.9 mi E of US-93 at Pioche.									
HRLY 02	150	100	95	120	140	150	140	140	170*	170*
0035	SR-322 (Main St), 30' S of Cedar St in Pioche.									
HRLY 02	1010	1030	1015	1000	950	1080	970	1100	640	670
0036	SR-321 (La Cour St), 300' W of SR-322 (Main St) in Pioche.									
HRLY 02	970	840	985	955	800	1100	820	980	980	640
0038	SR-321 (Pioche Rd), .2 mi S of US-93 N of Pioche.									
HRLY 02	130	100	145	210	140	140	130	140	150	140
0039	US-93, .5 mi N of SR-322 (Main St) in Pioche.									
HRLY 00	365	315	305	590	390	400	420	400	490*	490*
0040	Groom Lake Rd., .1 mi S of SR-375.									
							0		30*	30*
0041	Seaman Wash Rd, 100' W of SR-318.									
HRLY 02										10
0042	US-93, .1 mi S of SR-320 to Caselton N of Pioche.									
HRLY 02	450	430	495	656	460	480	500	500	570	770
0043	SR-320 (Caselton Mine Rd), to Caselton 300' W of US-93 N of Pioche.									
HRLY 02	60	50	80	75	75	65	65	80	50	70
0045	Bristol Pass Rd., 50' W of US-93.									
									10	10
0046	US-93, 25' N of the County Rd to the Bristol Silver mine.									
HRLY 02	325	325	325	735	400	390	420	420	420	570
0047	Atlanta Rd., N of SR-322. (1 mi N of Eagle Res)									
									40*	40*

* = DATA ADJUSTED OR ESTIMATED

LINCOLN COUNTY

TABLE 3 - ANNUAL AVERAGE DAILY TRAFFIC AT PORTABLE TRAFFIC COUNT STATIONS -

STATION	1993	1994	1995	1996	1997	1998	1999	2000	2001	2002
0048	Bennett Pass Rd (Pan American Rd), 50' W of SR-320.									
HRLY 02									10*	10*
0052	County Rd to Echo Canyon State Recreation Area, 100' S of SR-322 to Ursine.									
HRLY 02					90	90	65	90	90	100
0053	SR-816 (Lincoln Co Airport Rd), Lincoln Co Airport 200' W of US-93 near Panaca.									
HRLY 02	145	160	25	30	10	40	55	40	40	50
0054	Beaver Dam State Park Rd, 2.7 mi SE of US-93.									
HRLY 02	100	20	25	20	15	20	30	40	40	20
0055	Carp Rd, S of the Southern terminus of SR-317 3.2 mi S of the entrance rd to Elgin.									
HRLY 02		50	40	40	15	20	10	30	30	30
0056	Spring St, S of US-93 in Caliente.									
HRLY 02						2300	1500	1700	1600	1650

* = DATA ADJUSTED OR ESTIMATED

*19

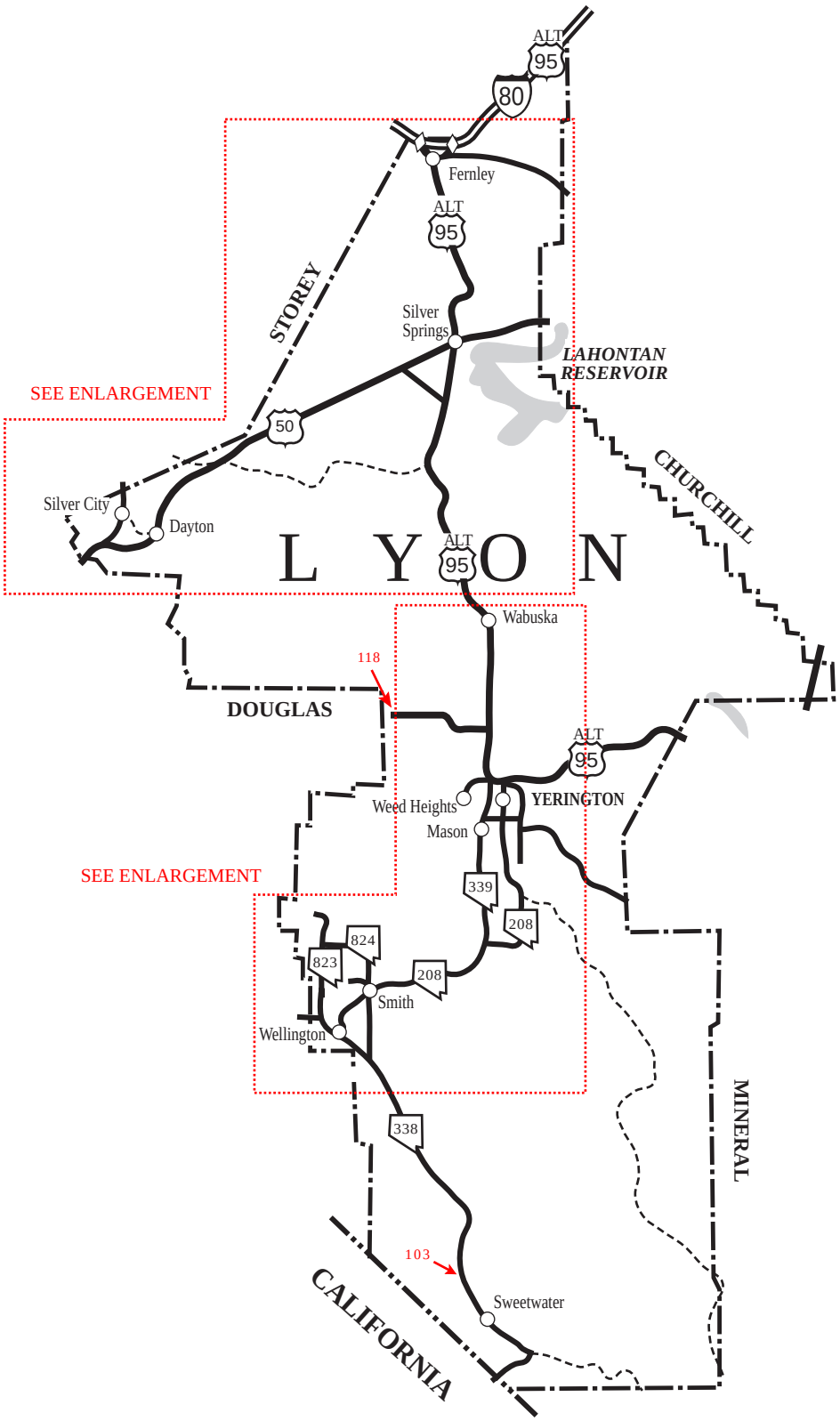

WADSWORTH-FERNLEY 46

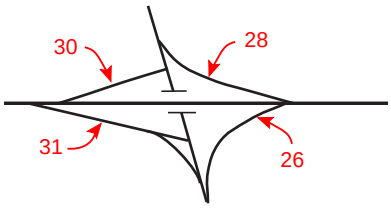

EAST FERNLEY 48

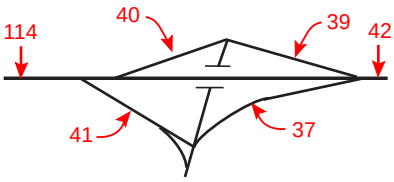

313

*19

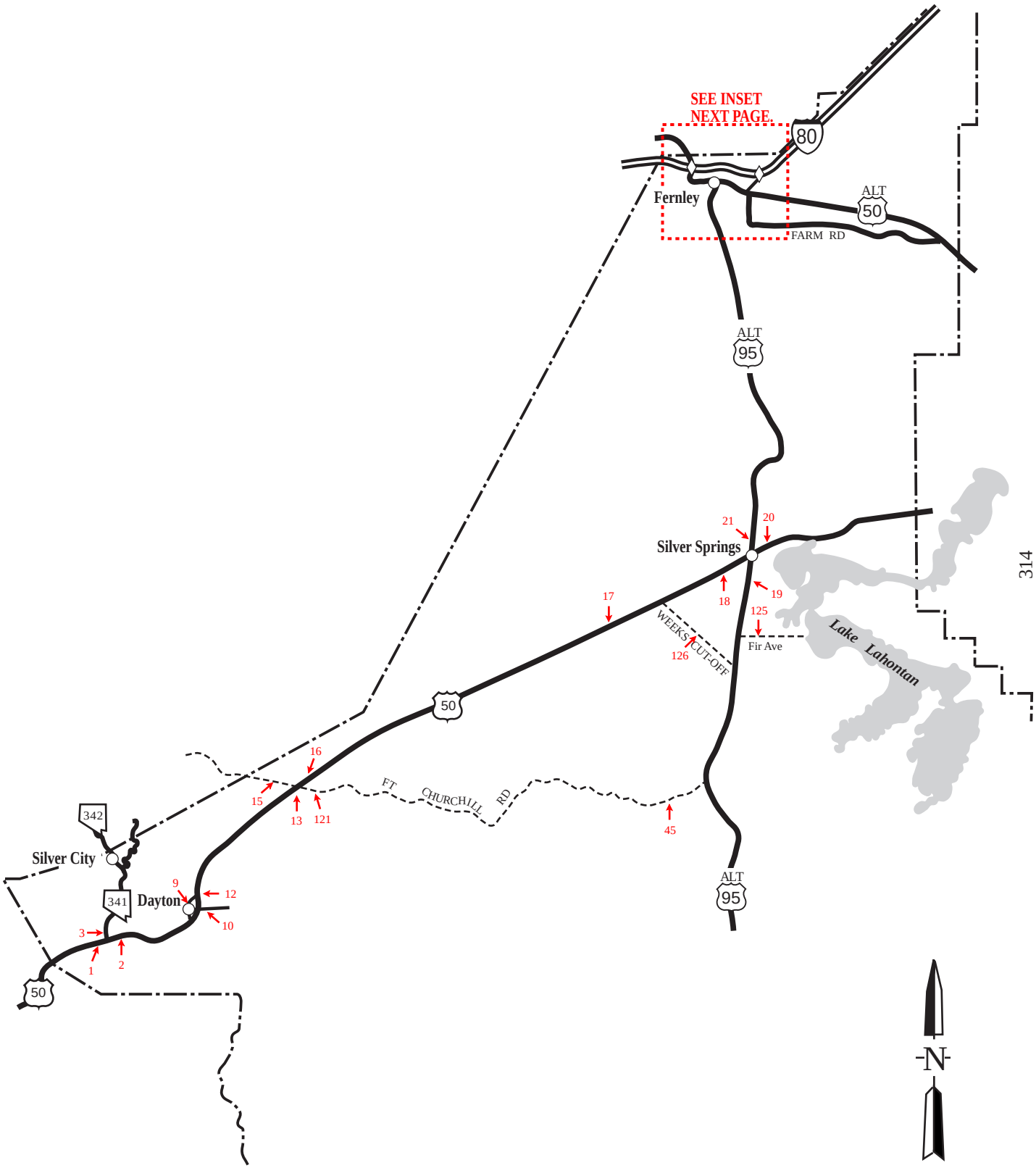

NORTHERN LYON
COUNTY

*19

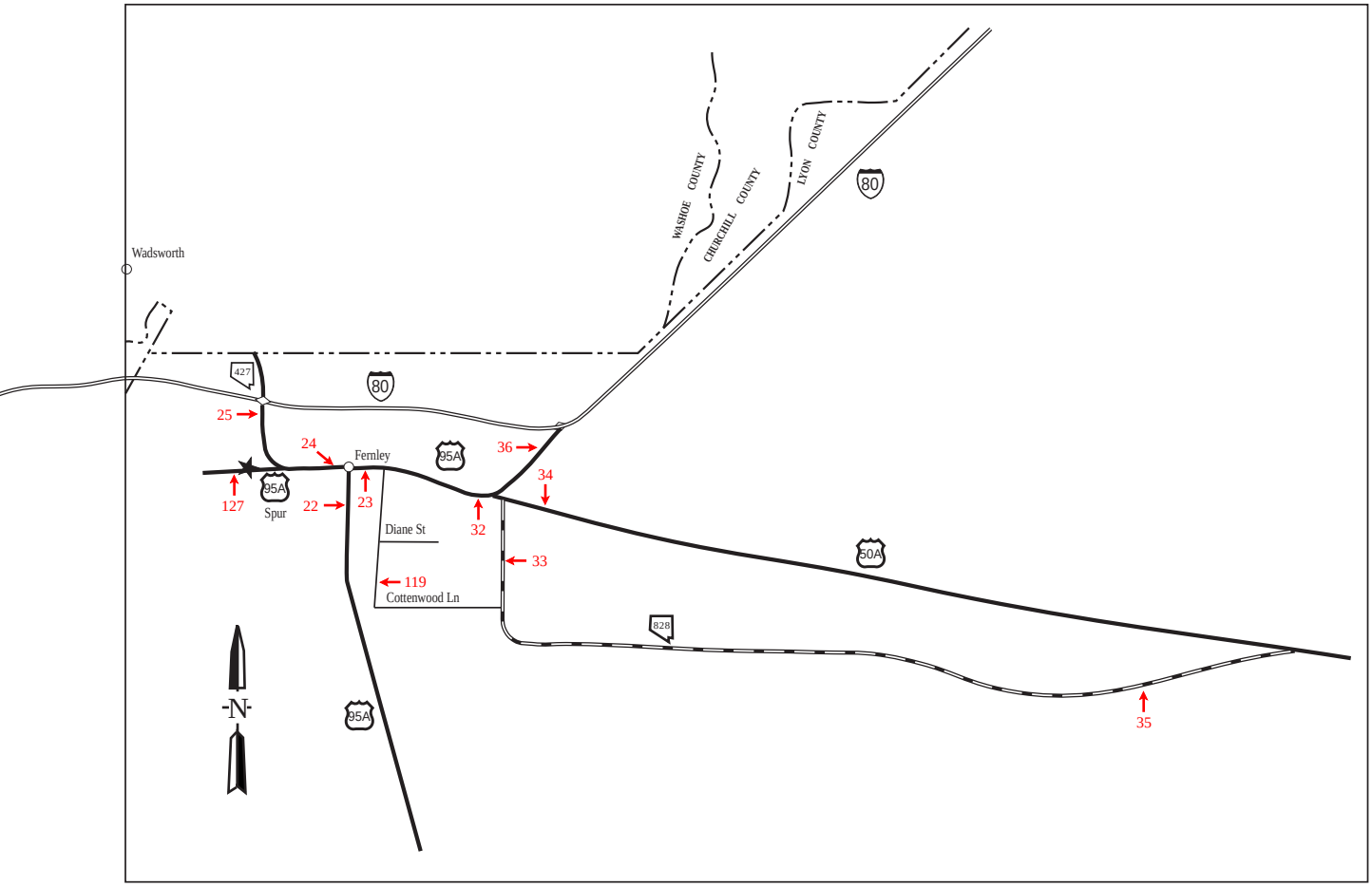

Wadsworth-Fernley
Enlarged Area

*19

YERINGTON

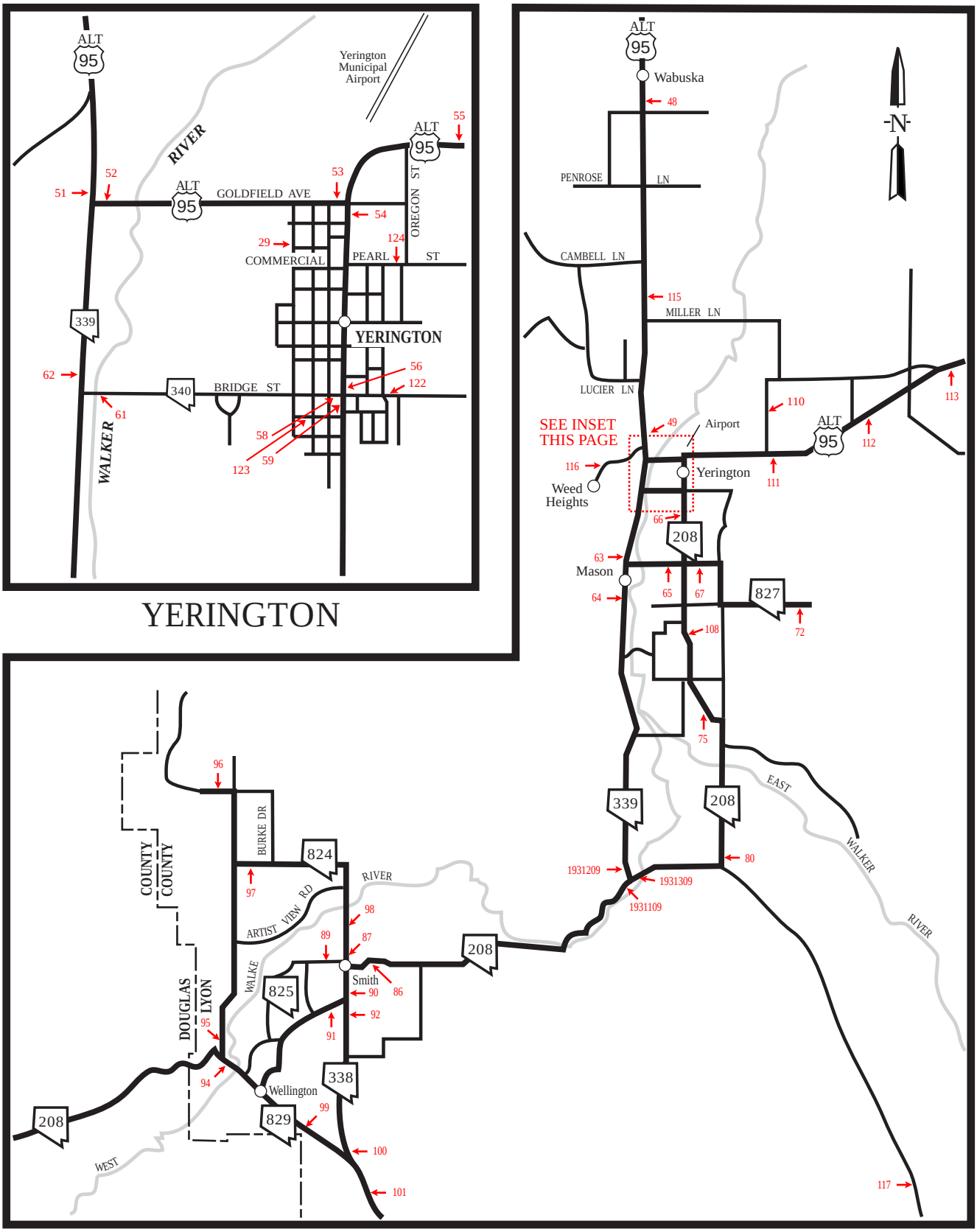

YERINGTON AREA

LYON COUNTY

TABLE 3 - ANNUAL AVERAGE DAILY TRAFFIC AT PORTABLE TRAFFIC COUNT STATIONS -

STATION	1993	1994	1995	1996	1997	1998	1999	2000	2001	2002
0001	US-50, .6 mi W of SR-341.									
HRLY 02	14700	16800	15700	15000	17100	17100	18500	18200	18600	21900
0002	US-50, .2 mi E of SR-341.									
HRLY 02	12000	14500	14800	14100	14200	14200	15900	15600*	15900	18600
0003	SR-341 (Virginia City Rd), 200' N of US-50.									
HRLY 02	2615	3045	3115	2450	2750	2800	3100	2950	2700	2700
0009	Pike St, 200' N of Main St in Dayton.									
HRLY 02							590	550	510	600
0010	Dayton Vy Rd, .1 mi E of US-50 in Dayton.									
HRLY 02	5955	5485	6220	6100	6400	6300	6300*	6500	6900*	6900*
0012	US-50, .2 mi W of the entrance to the Dayton State Park.									
HRLY 02	8245	8790	9840	10700	11600	11600	14400	14400	14400	16700
0013	US-50, at mp US-50-LY-10.									
HRLY 02	7050	7510	8350	8500	8900	8900	10200	10200	9900	12300
0014	County Rd to Fort Churchill, 1.9 mi E of US-50.									
HRLY 02										80
0015	Six Mile Cy Rd, 1.1 mi W of US-50.									
HRLY 01							1400	1450	1500*	1500*
0016	US-50, .1 mi E of Chavez Rd.									
HRLY 02	4325	4610	4950	5550	5400	5400	6050	6000	5600*	6400*
0017	US-50, .1 mi E of Cheyenne Rd (in Stage Coach) & 8.2 mi W of US-95A.									
HRLY 02	3400*	3600*	3950*	3950*	4400*	4800*	5000*	5000*	4900	5500
0018	US-50, .7 mi W of US-95A at Silver Springs.									
HRLY 02	2700	3180	3170	3170	3400	3700	3850*	3850*	3400	4000

* = DATA ADJUSTED OR ESTIMATED

LYON COUNTY

TABLE 3 - ANNUAL AVERAGE DAILY TRAFFIC AT PORTABLE TRAFFIC COUNT STATIONS -

STATION	1993	1994	1995	1996	1997	1998	1999	2000	2001	2002
0019	US-95A, at Silver Springs 200' S of US-50.									
HRLY 02	4090	5000	4760	5100	5300	5100	5300*	5200	5200	5700
0020	US-50, 1.5 mi E of US-95A.									
HRLY 02	1600	1710	1790	1900	1800	2100	2000	2000*	1800	1950
0021	US-95A, 270' N of US-50.									
HRLY 99	3685	4215	4055	4200	4150	4300	4600	4500	4900*	4900*
0022	US-95A, 320' S of US-95A Spur in Fernley.									
HRLY 02	4700	5040	5153	5300	5700	6100	6400	6700	6600	7600
0023	US-95A (Main St), 275' E of US-95A Spur.									
HRLY 00	7915	8355	8375	8500	9000	9400	9750	10200	10400*	10600*
0024	US-95A Spur, 100' W of US-95A.									
HRLY 02	7220	8330	8270	9100	9000	9600	10200	10200*	11000	11400
0025	US-95A Spur, 20' S of the RxR underpass btwn Fernley & Wadsworth.									
HRLY 02	5875	7185	7690	9050	8600	9200	9550	9400	9600	10900
0026	IR-80, E/B on-ramp of the Wadsworth-W Fernley Intch 'Exit 46'.									
HRLY 03	375	470	580	905	880	1225	1160	1100	1000	900
0028	IR-80, W/B off-ramp of the Wadsworth-W Fernley Intch 'Exit 46'.									
HRLY 03	445	565	600	740	780	1195	1130	1200	1100	900
0029	Whitacre St, N of Commercial Av.									
HRLY 02							85	90	90	80
0030	IR-80, W/B on-ramp of the Wadsworth-W Fernley Intch 'Exit 46' 375' W of SR-427.									
HRLY 03	2270	2590	3000	2840	2875	3115	2970	3600	3050	3440
0031	IR-80, E/B off-ramp of the Wadsworth-W Fernley Intch 'Exit 46' 340' W of US-95A Spur.									
HRLY 02	2110	2420	2950	2885	3095	3170	3170	3780	3400	3650

* = DATA ADJUSTED OR ESTIMATED

LYON COUNTY

TABLE 3 - ANNUAL AVERAGE DAILY TRAFFIC AT PORTABLE TRAFFIC COUNT STATIONS -

STATION	1993	1994	1995	1996	1997	1998	1999	2000	2001	2002
0032	US-95A, 200' W of US-50A to Hazen W of the Fernley overpass.									
HRLY 02	8065	8540	8560	8500	9600	10200	10700	11000	11200*	11400*
0033	SR-828 (Fernley Farm District Rd), .2 mi S of US-50A.									
HRLY 02	2310	2435	2490	2500	2500	3600	3800	4050	4700	5550
0034	US-50A, 2.6 mi E of SR-828.									
HRLY 01	5600*	5750*	5650*	6350*	7050*	7400*	7450*	7200	7900	8100
0035	SR-828 (Fernley Farm District Rd), .25 mi W of US-50A.									
HRLY 02	190	250	210	270	270	270	340	330	380	510
0036	US-95A, to IR-80 at the N end of guardrail of RxR overpass.									
HRLY 02	10800	11200	10800	12300	13000	13800	15600	15600*	16000	18100
0037	IR-80, E/B on-ramp of the E Fernley Intch 'Exit 48' .2 mi from cross traffic rd.									
HRLY 03	1150	960	845	905	735	725	780	700	640	640
0039	IR-80, W/B off-ramp of the E Fernley Intch 'Exit 48' 100' NE of the cross traffic rd.									
HRLY 03	1100	920	835	940	770	810	890	790	750	690
0040	IR-80, W/B on-ramp of the E Fernley Intch 'Exit 48'.									
HRLY 03	3225	3665	3800	4060	3665	4995	5250	4670	4900	4910
0041	IR-80, E/B off-ramp of the E Fernley Intch 'Exit 48' .1 mi from W end of ramp.									
HRLY 03	3365	3855	3665	3770	3890	4865	4980	4270	4600	4600
0042	IR-80, at milepost LY 8.9 2.2 mi W of the Nightingale Intch 'Exit 65'.									
HRLY 02	6560	6350	6685	6085	6685	7380	6950	6950	7090	7410
0045	Fort Churchill Rd, .2 mi W ofUS-95A.									
HRLY 02					235	235	190	210	230	180
0048	US-95A, .6 mi S of the RxR crossing at Wabuska.									
HRLY 01	2125	2300	2460	2400	2500	2650	3000	3000	2800*	3000*

* = DATA ADJUSTED OR ESTIMATED

LYON COUNTY

TABLE 3 - ANNUAL AVERAGE DAILY TRAFFIC AT PORTABLE TRAFFIC COUNT STATIONS -

STATION	1993	1994	1995	1996	1997	1998	1999	2000	2001	2002
0049	US-95A, .5 mi N of the County Rd to Weed Heights.									
HRLY 02	3415	3780	3765	3800	3900	4100	4400	4400	4300*	4500*
0051	US-95A, 150' N of US-95A (Goldfield Av).									
HRLY 02	4670	4965	4600	4700	4800	5100	5400	5300	5100	5450
0052	US-95A (Goldfield Av), .1 mi E of the NS portion of US-95A.									
HRLY 02	3960	3955	4335	4350	4600	4700	5000	4800	4800	5050
0053	US-95A (Goldfield Av), 150' W of SR-208 (Main St).									
HRLY 02	4600	4595	3775	3800	4000	4000	4250	4250*	4100*	4200*
0054	SR-208 (Main St), 75' S of US-95A (Goldfield Av).									
HRLY 02	4755	5150	5130	5250	5450	5700	6100	6100*	5800	6300
0055	US-95A, .2 mi E of Oregon St & .6 mi E of SR-208.									
HRLY 02	2920	3145	3330	3450	3700	3600	3600	3600	3600	3900
0056	SR-208 (Main St), 150' N of SR-340 (Bridge St).									
HRLY 02	5055	5240	5360	5460	5500	5400	5600	5750	5300	5600
0058	SR-340 (Bridge St), .1 mi W of SR-208 (Main St).									
HRLY 01	3790	4230	4535	4250	4150	4300	4400	4600*	3900*	3900*
0059	SR-208 (Main St), S of SR-340 (Bridge St).									
HRLY 02	3435	3770	3820	3605	4100	4100	4250	4250*	3900	4150
0061	SR-340 (Bridge St), .2 mi E of SR-339.									
HRLY 02	2240	2500	3000	3050	2950	3050	3000	3150	2700	3000
0062	SR-339 (Nordyke Rd), .2 mi N of SR-340 W of Yerington.									
HRLY 02	2665	2670	2745	2900	2900	3250	3300	3300*	3000	3400
0063	SR-339 (Nordyke Rd), .2 mi N of SR-827 in Mason.									
HRLY 02	2260	2435	2735	2900	2800	3000	3000	3000	2700	3200

* = DATA ADJUSTED OR ESTIMATED

LYON COUNTY

TABLE 3 - ANNUAL AVERAGE DAILY TRAFFIC AT PORTABLE TRAFFIC COUNT STATIONS -

STATION	1993	1994	1995	1996	1997	1998	1999	2000	2001	2002
0064	SR-339 (Nordyke Rd), 1 mile S of SR-827 in Mason.									
HRLY 02	1200	1365	1540	1550	1400	1550	1600	1530	1500	1750
0065	SR-827 (Mason Rd), 400' W of SR-208 (Topaz-Yerington Rd).									
HRLY 02	675	870	810	855	800	800	800	830	770	1050
0066	SR-208 (Topaz-Yerington Rd), 1.4 mi N of SR-827 (Mason Rd).									
HRLY 02	1600	2035	1880	2670	2600	2650	2600	2600	2400	2750
0067	SR-827 (Cremetti Ln), .25 mi E of SR-208.									
HRLY 02	190	210	235	195	195	195	300	280	240	400
0072	Pursel Ln, 2.3 mi E of SR-827 (McKenzie Ln).									
HRLY 97	45	40	40	40	45	45	40	40	40*	40*
0075	SR-208 (Topaz-Yerington Rd), .6 mi N of MacKenzie Ln & .1 mi S of Fridhoff Ln.									
HRLY 02	360	475	350	435	450	475	570	510	470	610
0080	SR-208 (Topaz-Yerington Rd), 100' N of Pine Grove Rd.									
HRLY 02	240	315	260	400	410	420	470	450	410	540
0081	County Rd to the E Walker River Ranches, .25 mi S of SR-208.									
HRLY 02										40
0086	SR-208 (Topaz-Yerington Rd), .3 mi E of leg of Wye to SR-824 at Smith.									
HRLY 02	1180	1325	1530	1450	1550	1650	1600	1650	1600	1750
0087	SR-824 (Day Lane), 155' S of E leg of Wye to SR-208 & 293' S of SR-825.									
HRLY 02	945	1060	1070	1080	1080	970	1050	980	840	1000
0089	SR-825 (Gage Rd), in Smith .1 mi W of SR-824 (Day Ln).									
HRLY 02	185	215	175	180	220	220	175	170	160	180
0090	SR-208 (Topaz-Yerington Rd), .2 mi N of SR-338 S of Smith.									
HRLY 02	1155	1390	1570	1600	1550	1400*	1475	1400	1400	1650

* = DATA ADJUSTED OR ESTIMATED

LYON COUNTY

TABLE 3 - ANNUAL AVERAGE DAILY TRAFFIC AT PORTABLE TRAFFIC COUNT STATIONS -

STATION	1993	1994	1995	1996	1997	1998	1999	2000	2001	2002
0091	SR-208 (Topaz-Yerington Rd), .2 mi W of SR-338 S of Smith.									
HRLY 02	980	1215	1320	1400	1300	1350	1200	1200*	1200	1350
0092	SR-338 (Sweetwater Rd), .1 mi S of SR-208 S of Smith.									
HRLY 02	350	395	430	445	445	410	400	390	420	420
0094	SR-208 (Topaz-Yerington Rd), .5 mi E of SR-823 to Colony District.									
HRLY 02	1180	1635	1650	1950	1800	1850	1900	1500	1500	2050
0095	SR-823 (Colony District Rd), Lower Colony Rd .2 mi N of SR-208.									
HRLY 02	500	670	675	675	665	680	700	600*	590	720
0096	SR-823 (Artesia Rd), .1 mi W of jct of SR-823 Hunewell Ln.									
HRLY 02	180	205	180	180	190	170	290	200	160	220
0097	SR-824 (Day Ln), .2 mi E of SR-823 (Colony District Rd).									
HRLY 97	230	275	290	290	265	240	380	320	260*	260*
0098	SR-824 (Day Ln), 1.5 mi N of SR-825 (Gage Rd) in Smith.									
HRLY 02	640	710	755	760	760	690	820	760*	760	790
0099	SR-829 (Wellington Rd), 1.2 mi E of SR-208 (Topaz-Yerington Rd) S of Wellington.									
HRLY 02	210	275	285	385	385	380	360	280*	260	410
0100	SR-338 (Sweetwater Rd), .1 mi N of SR-829 (Wellington Rd).									
HRLY 02	190	260	285	285	285	225	260	230	240	340
0101	SR-338 (Sweetwater Rd), .15 mi S of SR-829 (Wellington Rd).									
HRLY 99	395	445	515	425	425	420	420	400	390*	550*
0103	SR-338 (Sweetwater Rd), 3.9 mi S of the County Rd to Nye Cy at mp 9.7.									
HRLY 02	205	270	230	285	285	280	275	260*	260	310
0108	SR-208 (Topaz-Yerington Rd), 300' S of SR-827 (Mason Rd).									
HRLY 99	925	1095	1035	1240	1280	1350	1350	1250	1200*	1390*

* = DATA ADJUSTED OR ESTIMATED

LYON COUNTY

TABLE 3 - ANNUAL AVERAGE DAILY TRAFFIC AT PORTABLE TRAFFIC COUNT STATIONS -

STATION	1993	1994	1995	1996	1997	1998	1999	2000	2001	2002
0109	Ninth St., .1 mi E of US-95A.									
HRLY 02										1300
0110	County Rd (Old US-95A), to Mason Vy Wildlife Mgt Area .2 mi N of US-95A.									
HRLY 02							250	200	190	360
0111	US-95A, .45 mi E of Pete Hendricks Rd.									
HRLY 02	1970	2150	2340	2300	2250	2500	2500	2300	2600	2450
0112	US-95A, .1 mi E of Miley Rd .1 mi E of mp 7.									
HRLY 02	1210	1320	1565	1600	1650	1650	1650	1600	1800	1850
0113	US-95A, .25 mi E of Bonanza Ln.									
HRLY 02	1125	1120	1230	1150	1200	1100	1250	1200*	1300	1300
0114	IR-80, at mp 3.									
HRLY 02	10900	12130	12470	12070	12735	15705	15510	14400	15200	15590
0115	US-95A, btwn Miller Ln & Campbell Ln.									
HRLY 02	2830	3115	3250	3350	3400	3500	3650	3500	3600	3900
0116	Weed Heights Rd, .5 mi W of US-95A.									
HRLY 02	1105	1240	1040	1050	1100	1000	900	930	930	860
0117	Pine Grove (Bodie Rd), .2 mi S of SR-208.									
HRLY 02	30	35	40	70	70	70	70	50	80	110
0118	Gallagher Pass Rd (Campbell Ln), 5.1 mi W of US-95A.									
HRLY 02	15	40	105	105	105	105	105	30	30	10
0119	Hardy Ln, .3 mi N of Cottonwood Ln.									
HRLY 00	758	795	755	980	865	840	850	1300	1300	1400
0121	Fort Churchill Rd, .15 mi S of US-50 E of Dayton.									
HRLY 01	100	100	110	110	110	100	110	120	140*	140*

* = DATA ADJUSTED OR ESTIMATED

LYON COUNTY

TABLE 3 - ANNUAL AVERAGE DAILY TRAFFIC AT PORTABLE TRAFFIC COUNT STATIONS -

STATION	1993	1994	1995	1996	1997	1998	1999	2000	2001	2002
0122 HRLY 99	Bridge St, .1 mi E of Charlotte Av in Yerington. 530	525	695	710	710	720	770	700	680	600
0123 HRLY 02	Orchard St, E of Whitaker Av in Yerington.						40	40	40	40
0124 HRLY 02	Pearl St, 117' W of Oregon St in Yerington.						1000	1000*	1100	1250
0125 HRLY 02	Fir St, in Silver Springs E of US-95A.						830	800	920	940
0126 HRLY 01	Weeks-Ramsey Cutoff Rd., .1 mi S of US-50.						1800	1750	1800*	1800*
0127 HRLY 02	Truckee Ln, W of US-95A Spur in Fernley.						820	700	810	820
0128 HRLY 02	Miller Ln., .1 mi E of US-95A.									620
3048 HRLY 02	Fifth St, .7 mi E of US-95A in Silver Springs at the RxR tracks.								510	660
3049 HRLY 02	Ninth St, .6 mi E of US-95A in Silver Springs at the RxR tracks.									1150
3050 HRLY 02	Churchill Cy-Thomas Smelter Rd, 2.2 mi W of US-95A N of Wasbuska at US-95A Jct.								20	10
3051 HRLY 02	East Newlands Dr, E of Lyon Dr at the RxR crossing.								1600	1500
3052 HRLY 02	Salvador Dr., E of Lyon Dr at the RxR crossing (Fernley area).									390

* = DATA ADJUSTED OR ESTIMATED

*21

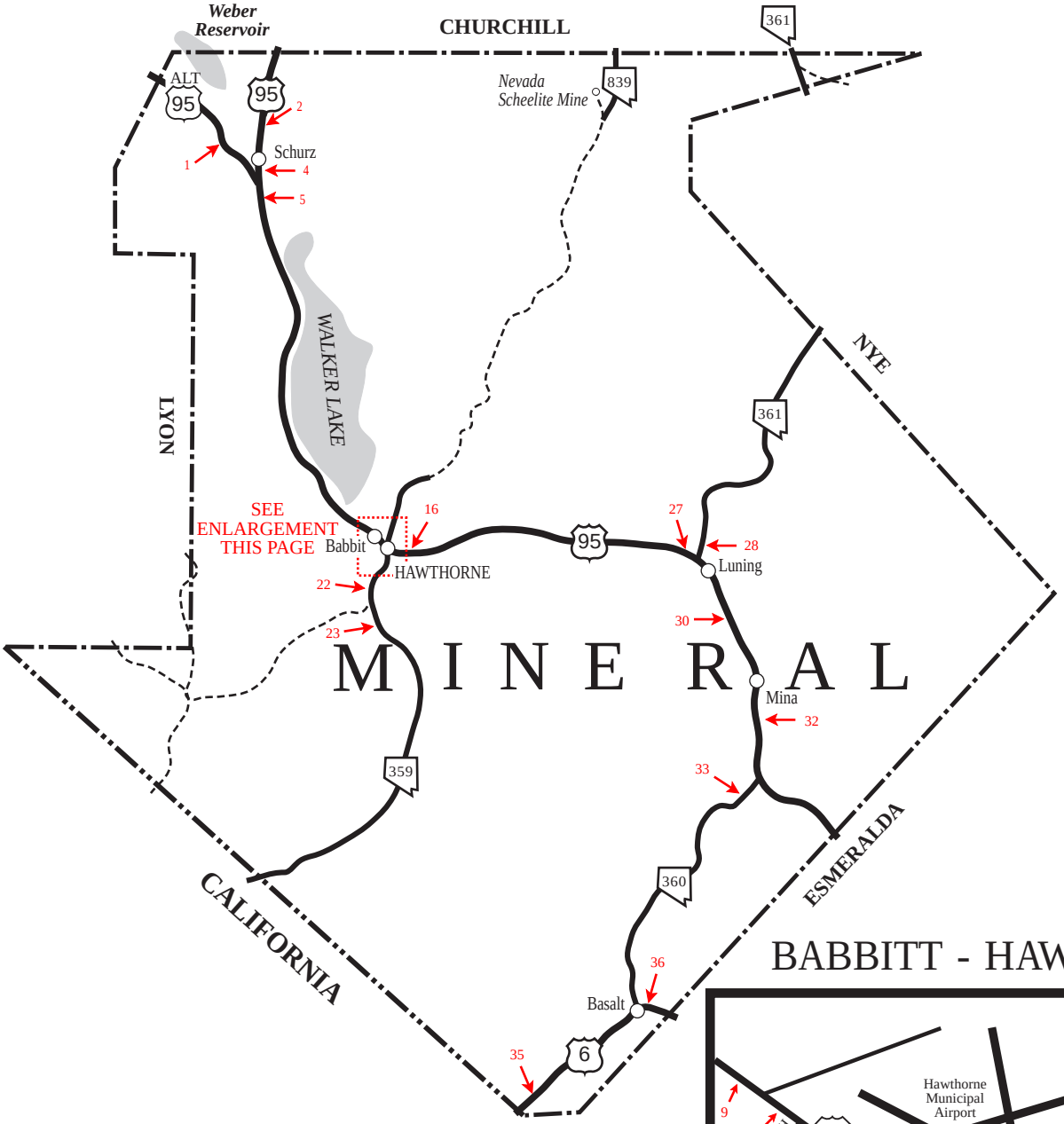

BABBITT - HAWTHORNE

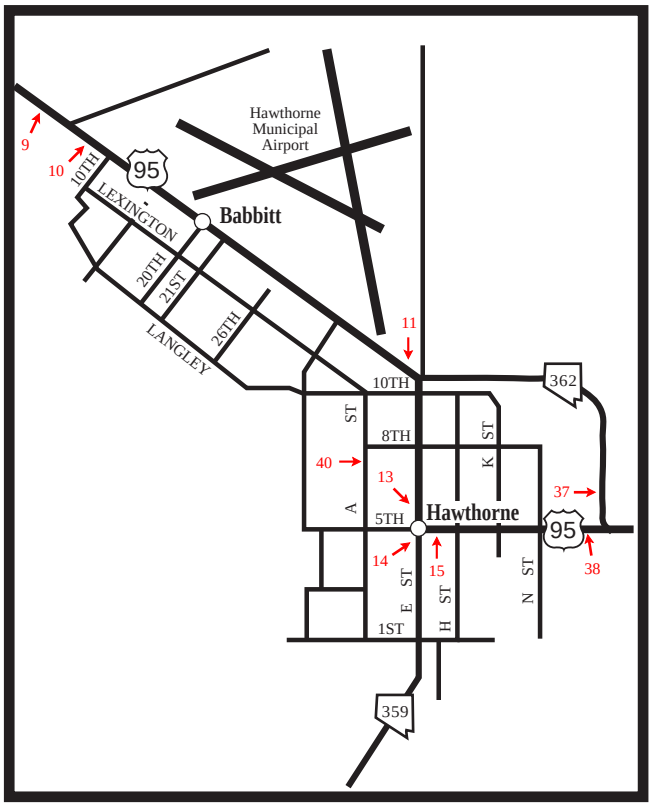

MINERAL COUNTY

TABLE 3 - ANNUAL AVERAGE DAILY TRAFFIC AT PORTABLE TRAFFIC COUNT STATIONS -

STATION	1993	1994	1995	1996	1997	1998	1999	2000	2001	2002
0001	US-95A, 1.8 mi E of MI-LY County Line & 9 mi W of US-95.									
HRLY 01	1040	1030	1060	1000	1100	1000	910	1200	1200*	1200*
0002	US-95, 2.1 mi N of RxR Grade Crossing in Schurz.									
HRLY 01	1770	1860	2185	1800	1950	2000	1950	2000	2200*	2170*
0004	US-95, .2 mi N of US-95A.									
HRLY 01	2045	2150	3000	2350	2200	2300	2650	2650*	3000*	3000*
0005	US-95, .4 mi S of US-95A S of Schurz.									
HRLY 00	2460	2720	3810	3050	3000	2800	3450	3500	3500*	3500*
0009	US-95, .5 mi N of the US Army Depot Entrance Rd at Babbitt.									
HRLY 00	3155	3175	3630	3400	3000	3250	3200	3400	3000*	3000*
0010	US-95, at Babbitt .4 mi S of the US Army Depot Entrance Rd.									
HRLY 00	4065	4050	4480	4450	3600	4100	4500	4300	4700*	4630*
0011	US-95, S/B 100' N of 'C' St & N/B .1 mi N of 'C' St.									
HRLY 00	5300	5305	6150	5500	4900	4700	5500	5900	5900*	5900*
0013	US-95, 200' N of SR-359 (Pole Line Rd).									
HRLY 00	7065	6480	6500	6200	5600	5400	5900	6300	6300*	6300*
0014	SR-359 (Pole Line Rd), .1 mi S of US-95.									
HRLY 00	4085	3640	3680	3600	2750	2600	2400	2500	2500*	2500*
0015	US-95, 200' S of SR-359.									
HRLY 00	6035	5840	5885	5600	5300	5100	4900	5100	5100*	5100*
0016	US-95, .25 mi S of SR-362 (Hawthorne Truck By-pass Rd).									
HRLY 00	2300	2225	2595	2650	2600	2600	2600*	2700	2700*	2700*
0022	SR-359 (Pole Line Rd), .8 mi S of US-95 in Hawthorne.									
HRLY 00	820	775	695	675	500	480	630	500	500*	500*

* = DATA ADJUSTED OR ESTIMATED

MINERAL COUNTY

TABLE 3 - ANNUAL AVERAGE DAILY TRAFFIC AT PORTABLE TRAFFIC COUNT STATIONS -

STATION	1993	1994	1995	1996	1997	1998	1999	2000	2001	2002
0023	SR-359 (Pole Line Rd), .1 mi S of the County Rd to Bodie via Lucky Boy Grade.									
HRLY 00	245	230	195	230	175	170	225	210	210	210
0027	US-95, .25 mi N of SR-361 to Gabbs.									
HRLY 02	1975	2035	2370	2000	2200	2400	2300	2250	2400	2200
0028	SR-361 (Gabbs Vy Rd), .2 mi N of US-95 in Luning.									
HRLY 02	250	135	160	160	120	100	150	130	200	120
0030	US-95, 4.1 mi N of Mina.									
HRLY 02	1990	2230	2410	2100	2100	2100	2050	2200	2400	2250
0032	US-95, 1.2 mi N of Sodaville & .6 mi N of mp US-95/MI-13.									
HRLY 02	1645	1910	2280	2000	2000	2000	2100	2150	2100	2150
0033	SR-360 (Mina-Basalt Cutoff Rd), .25 mi W of US-95 S of Sodaville.									
HRLY 02	355	430	540	475	475	370	360	380	440	490
0035	US-006, 3 mi E of the NV-CA Stateline.									
HRLY 02	760	720	750	770	770	790	770	1000	1200	1200
0036	US-006, .2 mi E of SR-360.									
HRLY 02	440	415	430	440	440	450	440	500	530	340
0037	SR-362 (Hawthorne Truck By-Pass Rd), N of US-95.									
HRLY 00	635	940	975	930	830	800	1300	1050	1050*	1050*
0038	US-95, 800' N of SR-362 (Truck Bypass).									
HRLY 00	1810	1900	1990	1900	1800	1700	1450	1500*	1200*	1200*
0040	'A' St, 125' N of W Seventh St.									
HRLY 00	620	850	880	880	940	900	900	900*	900*	900*
3051	Paiute-Vista Dr, 303' E of Farm Rd.at the RxR Tracks.									
									150*	150*

* = DATA ADJUSTED OR ESTIMATED

MINERAL COUNTY

TABLE 3 - ANNUAL AVERAGE DAILY TRAFFIC AT PORTABLE TRAFFIC COUNT STATIONS -

STATION	1993	1994	1995	1996	1997	1998	1999	2000	2001	2002
3052	Valley Farm Rd, .4 mi W of Hospital Rd at RxR tracks.								320*	320*
3053	Glazier-Mesquite Rd, 172' W of Hospital Rd at the RxR tracks.								80*	80*
3054	Pilot Cone Rd, 78' N of Hospital Rd W of US-95 in Schurz at the RxR tracks.								290*	290*
3055	Double Springs Rd, 247' N of Lake Pasture Rd at thr RxR tracks.								250*	250*

* = DATA ADJUSTED OR ESTIMATED

*23

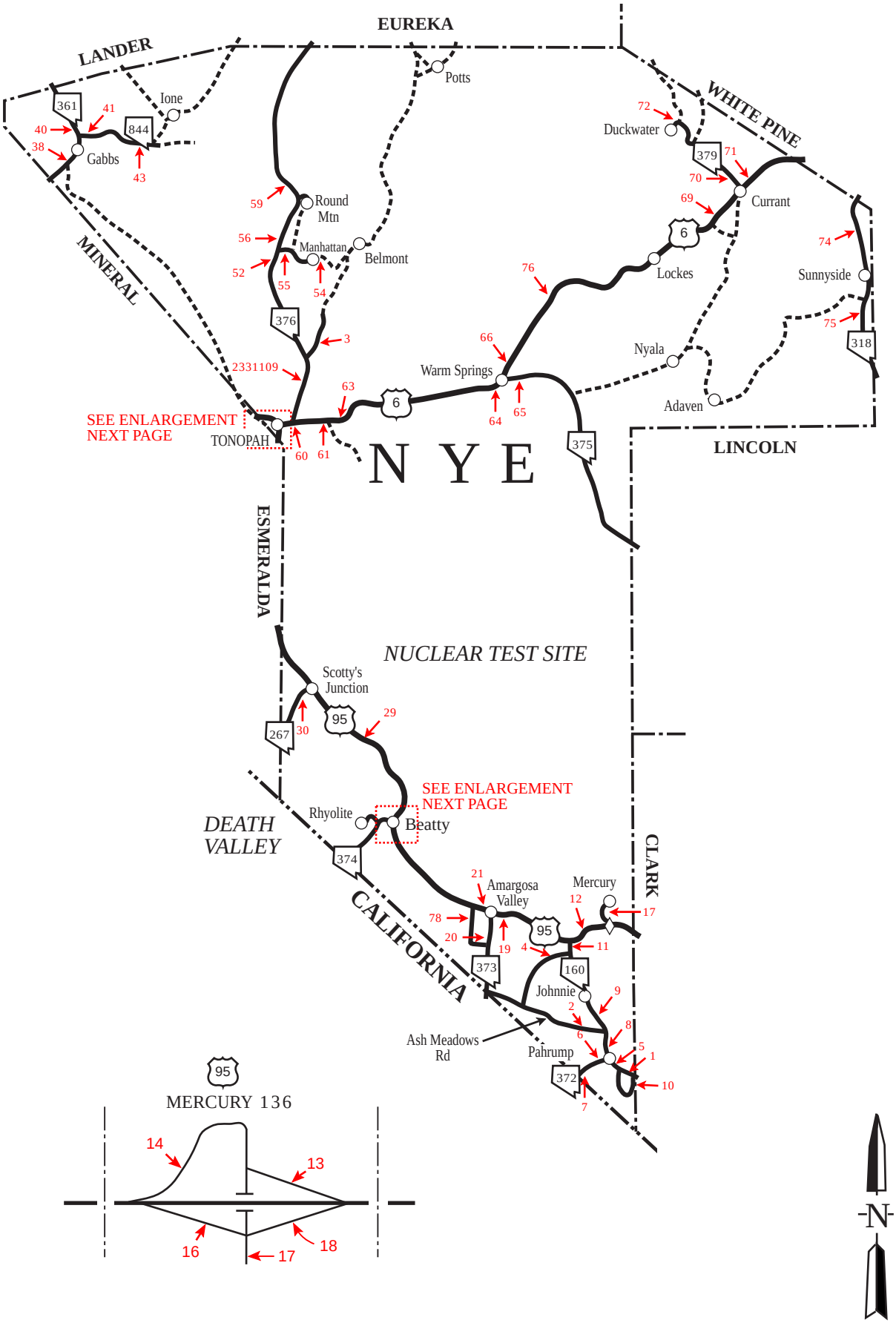
EUREKA
LANDER
WHITE PINE
MINERAL
ESMERALDA
LINCOLN
CLARK
CALIFORNIA
N Y E
NUCLEAR TEST SITE
DEATH VALLEY
Potts
Ione
Gabbs
Duckwater
Currant
Round Mtn
Manhattan
Belmont
Lockes
Sunnyside
Nyala
Adaven
Warm Springs
TONOPAH
Scotty's Junction
Rhyolite
Beatty
Amargosa Valley
Mercury
Johnnie
Pahrump
Ash Meadows Rd
SEE ENLARGEMENT NEXT PAGE
SEE ENLARGEMENT NEXT PAGE
361
844
379
6
376
318
375
95
267
374
373
160
372
2331109
MERCURY 136

329

*23

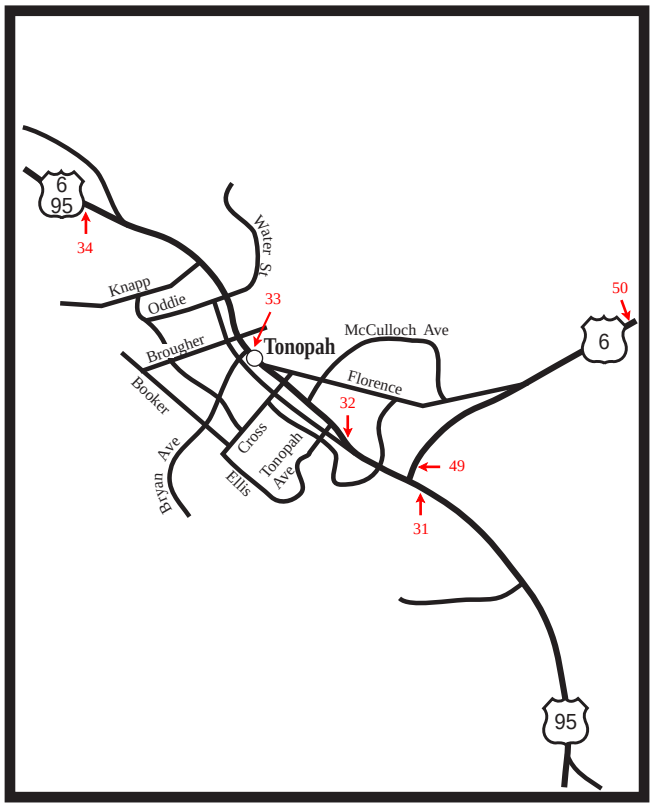

TONOPAH

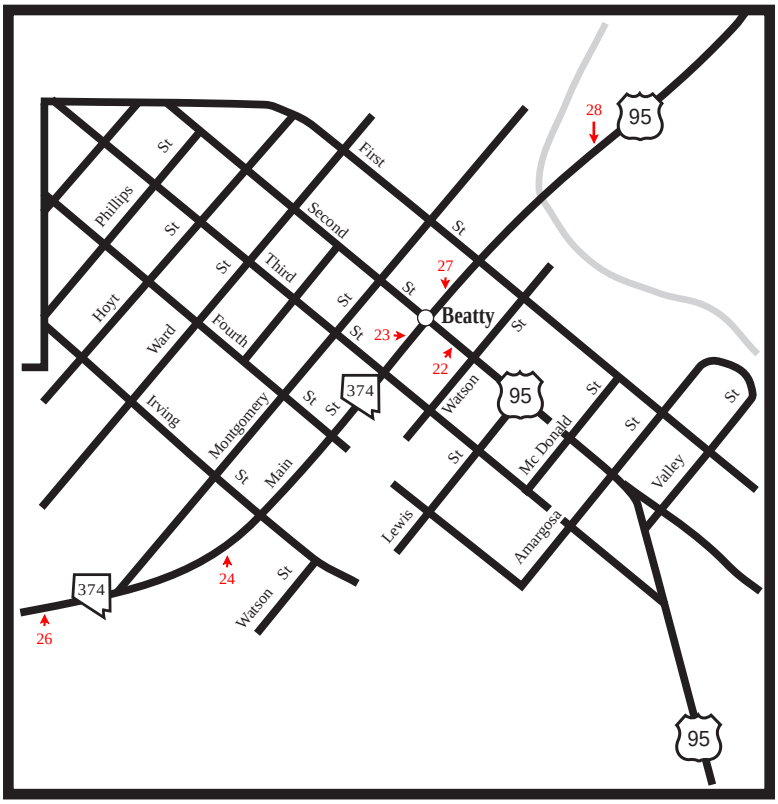

BEATTY

-N-

330

NYE COUNTY

TABLE 3 - ANNUAL AVERAGE DAILY TRAFFIC AT PORTABLE TRAFFIC COUNT STATIONS -

STATION	1993	1994	1995	1996	1997	1998	1999	2000	2001	2002
0001	SR-160 (Pahrump Valley Rd), in Pahrump Valley .2 mi N of the CL-NY County Line.									
HRLY 00	2970	3420	4070	4700	5000	5400	6050	6400	6400	6500
0002	Ash Meadows-Bell Vista Rd, 2.3 mi W of SR 160.									
HRLY 02								2400	2500	2600
0003	Belmont Rd, 1000' E of SR-376.									
HRLY 02								30	30	70
0004	Devils Hole Rd, .2 mi W of SR-160.									
HRLY 02								200	200	180
0005	SR-160 (Pahrump Vy Rd), 200' S of SR-372 (Charles Brown Hw).									
HRLY 02	10600	11700	13900	14500	15600	16100	16100*	16400	16400*	16600*
0006	SR-372 (Charles Brown Hw), .8 mi W of SR-160 & .2 mi W of mp 7.									
HRLY 01	5190	5450	6945	8200	8900	8350	9450	9800	9800*	9800*
0007	SR-372 (Charles Brown Hw), to Shoshone California at the NV-CA Stateline.									
HRLY 02	670	670	700	670	640	600	830	780	1000	800
0008	SR-160 (Pahrump Vy Rd), .1 mi N of SR-372 (Charle Brown Hw).									
HRLY 02	6670	7870	10300	10800	11900	13800	14400	15000	15000	17400
0009	SR-160 (Pahrump Vy Rd), 7.7 mi N of SR-372 (Charle Brown Hw).									
HRLY 02	715	885	1140	1100	1050	1200	1350	1300	1400*	1410*
0010	Haffen Ranch Rd (Caas St), .7 mi S of SR-160.									
HRLY 02								2150	2100	2350
0011	SR-160 (Pahrump Vy Rd), .1 mi S of US-95.									
HRLY 02	655	670	825	750	720	730	820	800	910	920
0012	US-95, 4 mi N of the Mercury Intch.									
HRLY 02	2715	2525	2550	2780	2855	2940	2960	2980	3110	2800

* = DATA ADJUSTED OR ESTIMATED

NYE COUNTY

TABLE 3 - ANNUAL AVERAGE DAILY TRAFFIC AT PORTABLE TRAFFIC COUNT STATIONS -

STATION	1993	1994	1995	1996	1997	1998	1999	2000	2001	2002
0013	US-95, S/B off-ramp of the Mercury Intch 200' E of US-95.									
HRLY 02	140	105	110	100	80	85	110	100	120	130
0014	US-95, S/B on-ramp of the Mercury Intch .25 mi S of the cross traffic rd.									
HRLY 02	560	430	530	350	350	410	375	460	460	460
0016	US-95, N/B off-ramp of the Mercury Intch.									
HRLY 02	565	430	500	310	350	315	375	460	460	450
0017	D.O.E Rd to Mercury Test Site, .2 mi N of the Mercury Intch.									
HRLY 02	1375	1075	1220	860	830	850	855	1000	960	960
0018	US-95, N/B on-ramp of the Mercury Intch.									
HRLY 01	145	100	105	90	75	100	110	100	110	130
0019	US-95, 1.5 mi S of SR-373 (Death Vy Jct Rd).									
HRLY 01	3150	2600	2880	2800	2900	2700	2850	2700	2900*	2800*
0020	SR-373 (Death Vy Jct Rd), .5 mi S of US-95.									
HRLY 02	615	590	835	720	610	700	660	650	650	570
0021	US-95, .2 mi N of SR-373.									
HRLY 02	1910	2270	2735	2350	2500	2400	2580	2450	2500	2600
0022	US-95, .1 mi S of SR-374 (Death Vy Rd).									
HRLY 01	3535	3275	4055	4800	4800	4800	4900	3500*	3400*	3500*
0023	SR-374 (Death Vy Rd), 300' W of US-95.									
HRLY 02	1980	1685	1810	1750	1700	1610	1450	1200	1100	1200
0024	SR-374 (Death Vy Rd), .6 mi W of US-95.									
HRLY 02	1160	1230	1265	1350	1200	850	650	530	530	460
0026	SR-374 (Death Vy Rd), 5.1 mi W of US-95 in Beatty .2 mi W of the county rd to Rhyolite.									
HRLY 02	395	280	360	310	310	360	400	280	280	290

* = DATA ADJUSTED OR ESTIMATED

NYE COUNTY

TABLE 3 - ANNUAL AVERAGE DAILY TRAFFIC AT PORTABLE TRAFFIC COUNT STATIONS -

STATION	1993	1994	1995	1996	1997	1998	1999	2000	2001	2002
0027	US-95, .3 mi N of SR-374 (Death Vy Rd).									
HRLY 02	3625	3545	3790	3600	3650	3550	3600	3650	3600	4050
0028	US-95, 1 mi N of SR-374 (Death Vy Rd).									
HRLY 02	2365	2150	2495	2600	2600	2600*	2700	2700*	2500	2650
0029	US-95, 7 mi N of Springdale Rest Stop at mp 77.									
HRLY 01	1720	1730	2130	2000	2000	2000	2300	2150	2200*	2200*
0030	SR-267 (Scotty's Castle Rd), .3 mi W of US-95.									
HRLY 02	95	60	95	70	70	60	60	60	70	50
0031	US-95, .2 mi S of US-6 in Tonopah across from the Sierra Pacific Power Company.									
HRLY 02	6440	6590	6410	6200	5900	5800	6600	6150	5800	5600
0032	US-006-US-95, in Tonopah .2 mi N of US-006.									
HRLY 02	7635	7525	7270	7100	7700	7600	8000	8200	7400	6800
0033	US-006-US-95, in Tonopah 100' S of Bryan Av.									
HRLY 02	7840	7720	7795	7900	8200	9000	9500	9500*	7800	7050
0034	US-006-US-95, 500' N of Cemetery Rd N of Tonopah at mp 0.									
HRLY 02	3975	4020	4310	4150	4550	4400	4700	4500	4100	4150
0036	County Rd, Gabbs Rd 22.2 mi NW of Tonopah US-6 &50.									
										20
0037	Pole line County Rd, .9 mi E of SR-361 S of Gabbs.									
HRLY 02										20
0038	SR-361 (Gabbs Vy Rd), 200' N of 3rd St.									
HRLY 02	385	355	445	350	310	270	320	230	250	240
0039	County Rd, to the Basic Refractories Plant in Gabbs .15 mi E of SR-361.									
HRLY 02										210

* = DATA ADJUSTED OR ESTIMATED

NYE COUNTY

TABLE 3 - ANNUAL AVERAGE DAILY TRAFFIC AT PORTABLE TRAFFIC COUNT STATIONS -

STATION	1993	1994	1995	1996	1997	1998	1999	2000	2001	2002
0040	SR-361 (Gabbs Vy Rd), .2 mi N of SR-844 (Ione Rd).									
HRLY 00	200	145	170	160	190	180	220	160	170*	170*
0041	SR-844 (Ione Rd), .2 mi E of SR-361 (Gabbs Vy Rd).									
HRLY 02	65	55	65	55	95	70	110	50	50	100
0043	SR-844 (Ione Rd), mp SR-844/NY-12.32.									
HRLY 02	45	50	55	45	80	50	90	40	40	80
0049	US-006, .25 mi E of US-95 in Tonopah.									
HRLY 01	2125	2045	1850	2000	2150	2050	2200	2300	1900*	1600*
0050	US-006, .2 mi W of SR-376.									
HRLY 01	1095	1110	1005	1150	1250	1250	1300	1500	1100*	1030*
0052	SR-376 (Tonopah-Austin Rd), .7 mi N of mp NY 36 E.									
HRLY 02	340	380	375	400	450	390	410	520	430	400
0054	SR-377 (Manhattan Rd), in Manhattan 300' W of the E end of SR-377 & 6.6 mi E of SR-376.									
HRLY 02	105	80	105	90	110	140	80	80*	80	90
0055	SR-377 (Manhattan Rd), to Manhattan 400' E of SR-376.									
HRLY 02	75	75	100	95	100	120	65	90	80	90
0056	SR-376 (Tonopah-Austin Rd), .1 mi N of mp NY 37.									
HRLY 02	360	410	405	430	475	420	440	540	460	430
0059	SR-376 (Tonopah-Austin Rd), 2.4 mi S of Carvers Rest Area.									
HRLY 02	755	950	995	970	1100	1140	1200	1200	1200	1200
0060	US-006, .2 mi E of SR-376 (Tonopah-Austin Rd).									
HRLY 02	640	630	590	635	650	650	670	670*	600	560
0061	US-006, .1 mi W of Sandia Rd.									
HRLY 02	445	410	395	460	500	475	490	450	510	460

* = DATA ADJUSTED OR ESTIMATED

NYE COUNTY

TABLE 3 - ANNUAL AVERAGE DAILY TRAFFIC AT PORTABLE TRAFFIC COUNT STATIONS -

STATION	1993	1994	1995	1996	1997	1998	1999	2000	2001	2002
0063	US-006, .1 mi E of Sandia Rd. (Tonopah Test Site Rd)									
HRLY 02	245	240	315	360	300	310	320	420	300	310
0064	US-006, 200' W of SR-375 (Warm Springs Rd).									
HRLY 01				280	300	280	290	340	290*	290*
0065	SR-375 (Warm Springs Rd), 200' S of US-006.									
HRLY 00				120	130	120	150	200	140*	140*
0066	US-006, .3 mi E of SR-375 (Warm Springs Rd).									
HRLY 02				195	200	200	150	210	180	210
0069	US-006, .6 mi W of SR-379 (Duck Water Rd).									
HRLY 02	225	220	225	200	250	270	250	250	250	220
0070	SR-379 (Duckwater Rd), .1 mi N of US-006.									
HRLY 02	160	175	165	145	130	140	100	100	100	120
0071	US-006, .2 mi E of SR-379 (Duck Water Rd).									
HRLY 02	250	245	235	225	300	320	300	300	270	300
0072	SR-379 (Duckwater Rd), 19.2 mi N of US-006 & 150' S of the N end of oiled pavement.									
HRLY 02	45	55	90	60	60	75	90	130	70	70
0074	SR-318 (Sunnyside Rd), drop box W at NY-WP County Line.									
HRLY 01	650	760	725	810	900	925	1000	1000	910	1050
0075	SR-318 (Sunnyside Rd), 1.2 mi S of the County Rd to Kirch Wildlife Area.									
HRLY 02	625	730	650	700	850	870	920	950	950	1000
0076	US-006, 11 mi E of jct of SR-375 400' NE of mp 62.									
HRLY 02	160	185	120	140	200	200	200	220	220	220
0078	Valley View Rd, .1 mi W of US-95.									
HRLY 02	275	265	165	135	140	135	120	100	100	90

* = DATA ADJUSTED OR ESTIMATED

*27

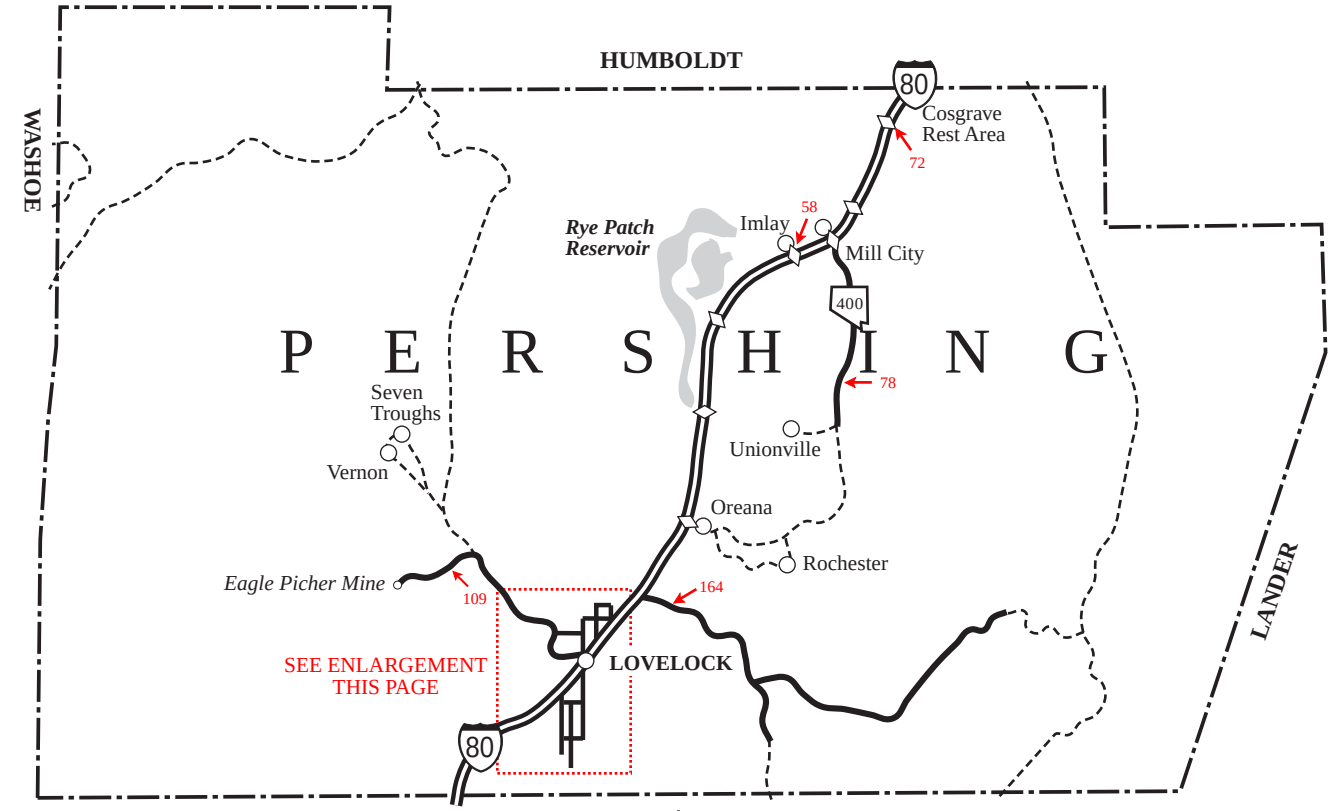

336

-N-

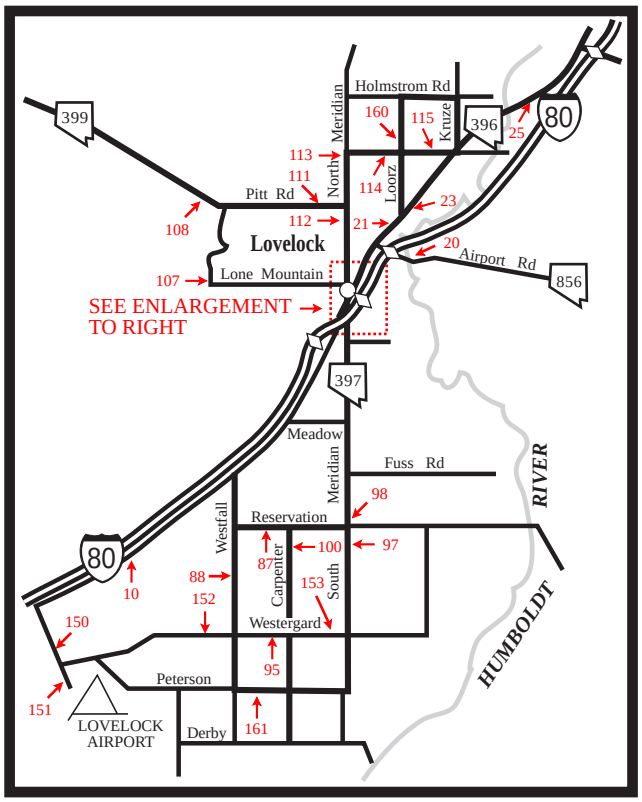

LOVELOCK AREA

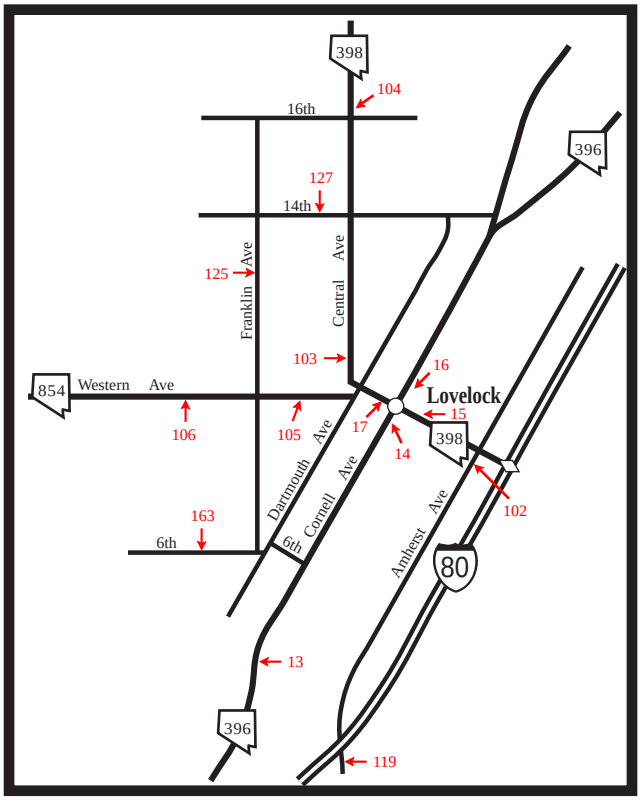

LOVELOCK

INTERSTATE 80 INTERCHANGES

TOULON 93

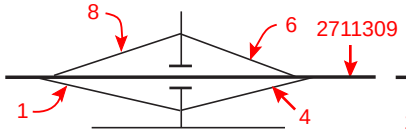

WEST LOVELOCK 105

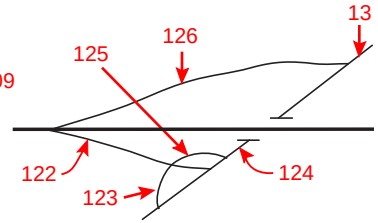

MAIN STREET 106

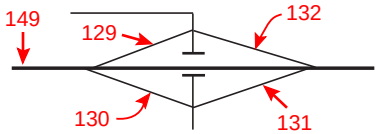

EAST LOVELOCK 107

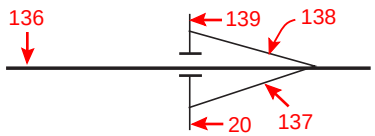

COAL CANYON 112

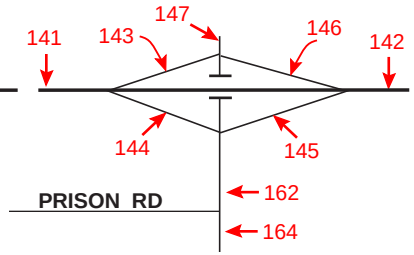

OREANA-ROCHESTER 119

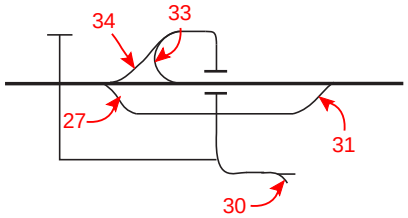

RYE PATCH DAM 129

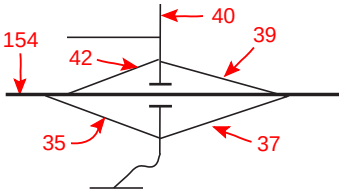

HUMBOLDT 138

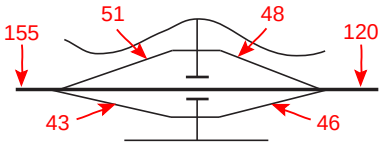

IMLAY 145

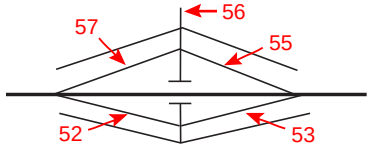

DUN GLEN MILL CITY 149

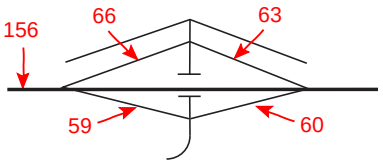

DUN GLEN 151

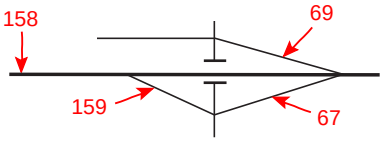

COSGRAVE 158

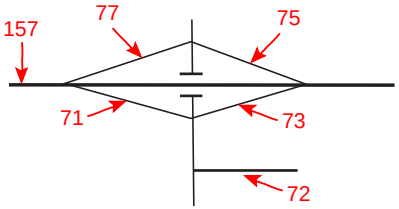

PERSHING COUNTY

TABLE 3 - ANNUAL AVERAGE DAILY TRAFFIC AT PORTABLE TRAFFIC COUNT STATIONS -

STATION	1993	1994	1995	1996	1997	1998	1999	2000	2001	2002
0001	IR-80, E/B off-ramp of the Toulon Intch 'Exit 93' 250' W of the cross traffic rd.									
HRLY 00	85	65	120	60	60	105	100	90	90*	90*
0004	IR-80, E/B on-ramp of the Toulon Intch 'Exit 93' 150' E of the cross traffic rd.									
HRLY 02	95	80	95	95	95	75	80	100	50	50
0006	IR-80, W/B off-ramp of the Toulon Intch 'Exit 93' 250' E of the cross traffic rd.									
HRLY 02	95	80	95	95	95	120	110	120	120	80
0008	IR-80, W/B on-ramp of the Toulon Intch 'Exit 93' 150' W of the cross traffic rd.									
HRLY 02	85	65	60	60	60	170	160	140	140	100
0010	Lower Valley Rd, at mp PE 11.1 2.2 mi E of the rd to Derby Airport SW of Lovelock.									
HRLY 02							50	40	40	40
0013	SR-396 (Cornell Av), 100' S of Boween St.									
HRLY 00	1625	2070	2025	1550	2200	2200	2250	2400	2700*	2700*
0014	SR-396 (Cornell Av), 150' W of SR-398 (Main St).									
HRLY 02	3600	3500	3800	3550	3900	3900	2700	2800	2800	2550
0015	SR-398 (Main St), 200' S of SR-396 (Cornell Av).									
HRLY 02	1380	1460	1590	1860	1850	1850	1750	2000	2100	1950
0016	SR-396 (Cornell Av), 100' E of SR-398 (Main St).									
HRLY 00	4300	4180	4805	4500	4850	4850	3400	3450	4000*	4000*
0017	SR-398 (Main St), 100' S of Dartmouth Av.									
HRLY 02	2060	2180	2390	2800	2450	2450	1700	1700*	2700	2600
0020	SR-856 (Airport Rd), .1 mi S of the E/B on-ramp at the E Lovelock Intch 'Exit 107'.									
HRLY 02	720	710	795	890	1000	1000	825	890	890	840
0021	SR-396 (Upper Valley Rd), .1 mi S of Loorz Rd.									
HRLY 02	1220	1255	1390	1450	1450	1450	1230	1250	1400	1250

* = DATA ADJUSTED OR ESTIMATED

PERSHING COUNTY

TABLE 3 - ANNUAL AVERAGE DAILY TRAFFIC AT PORTABLE TRAFFIC COUNT STATIONS -

STATION	1993	1994	1995	1996	1997	1998	1999	2000	2001	2002
0023	SR-396 (Upper Valley Rd), 1 mi N of Loorz Rd.									
HRLY 02	770	880	940	960	950	950	810	810	950	890
0025	SR-396 (Upper Valley Rd), .2 mi W of cross traffic rd of the Coal Canyon Intch 'Exit 112'.									
HRLY 00	550	560	600	600	470	420	390	390	460*	460*
0027	IR-80, E/B off-ramp of the Oreana Intch 'Exit 119' 236' W of SR-858.									
HRLY 02	165	180	190	190	165	140	205	190	170	150
0030	SR-858 (Oreana Rd), .7 mi S of the E/B ramps of the Oreana Intch 'Exit 119'.									
HRLY 02	265	310	295	295	280	280	270	260	250	270
0031	IR-80, E/B on-ramp of the Oreana Intch 'Exit 119' 55' E of SR-858.									
HRLY 02	60	65	140	140	60	120	90	60	70	70
0033	IR-80, W/B off-ramp of the Oreana Intch 'Exit 119' 130' E of SR-858 .									
HRLY 02	60	55	60	60	55	70	65	60	60	50
0034	IR-80, W/B on-ramp of the Oreana Intch 'Exit 119' .1 mi W of SR-858.									
HRLY 02	165	160	145	145	165	150	165	180	150	130
0035	IR-80, E/B off-ramp of the Rye Patch Intch 'Exit 129'.									
HRLY 02	400	475	440	385	385	385	490	390	350	440
0037	IR-80, E/B on-ramp of the Rye Patch Intch 'Exit 129'.									
HRLY 02	425	460	455	380	480	495	520	380	330	350
0039	IR-80, W/B off-ramp of the Rye Patch Intch 'Exit 129'.									
HRLY 02	255	245	255	280	380	350	290	200	220	240
0040	SR-401(Rye Patch Dam Rd), .4 mi N of the W/B ramps at the Rye Patch Intch 'Exit 129'.									
HRLY 02	90	160	245	245	245	245	120	160	150	210
0042	IR-80, W/B on-ramp of the Rye Patch Intch 'Exit 129'.									
HRLY 01	230	245	245	300	300	360	320	300	220*	220*

* = DATA ADJUSTED OR ESTIMATED

PERSHING COUNTY

TABLE 3 - ANNUAL AVERAGE DAILY TRAFFIC AT PORTABLE TRAFFIC COUNT STATIONS -

STATION	1993	1994	1995	1996	1997	1998	1999	2000	2001	2002
0043	IR-80, E/B off-ramp of the Humboldt Intch 'Exit 138' .2 mi W of the cross traffic rd.									
HRLY 02	90	50	65	65	95	95	55	70	60	60
0046	IR-80, E/B on-ramp of the Humboldt Intch 'Exit 138' .1 mi E of the cross traffic rd.									
HRLY 02	125	80	110	110	200	145	115	100*	110	120
0048	IR-80, W/B off-ramp of the Humboldt Intch 'Exit 138' .1 mi E of the cross traffic rd.									
HRLY 02	125	80	110	110	190	145	120	100	100	90
0051	IR-80, W/B on-ramp of the Humboldt Intch 'Exit 138' .2 mi W of the cross traffic rd.									
HRLY 02	90	65	70	70	95	95	60	70	70	50
0052	IR-80, E/B off-ramp of the Imlay Intch 'Exit 145' .2 mi W of the cross traffic rd.									
HRLY 98	90	100	110	110	110	75	70	70	70*	70*
0053	IR-80, E/B on-ramp of the Imlay Intch 'Exit 145' .2 mi E of the cross traffic rd.									
HRLY 02	100	110	120	120	110	105	100	60	90	60
0055	IR-80, W/B off-ramp of the Imlay Intch 'Exit 145' .2 mi E of the cross traffic rd.									
HRLY 02	100	100	110	110	110	65	60	40	80	50
0056	Imlay Rd, 70' N of the Frontage Rd.									
HRLY 02	235	225	235	245	245	300	250	300	270	220
0057	IR-80, W/B on-ramp of the Imlay Intch 'Exit 145' .1 mi W of the cross traffic rd.									
HRLY 02	90	80	100	100	100	75	100	100	100	70
0058	Imlay Rd, 150' S of Nevada Av.									
HRLY 02	115	145	140	145	145	150	120	130	100	100
0059	IR-80, E/B off-ramp of the Mill City Intch 'Exit 149' .2 mi W of the cross traffic rd.									
HRLY 02	480	285	400	465	465	320	330	250	210	310
0060	IR-80, E/B on-ramp of the Mill City Intch 'Exit 149' .2 mi E of the cross traffic rd.									
HRLY 02	70	75	85	80	90	80	90	100	90	90

* = DATA ADJUSTED OR ESTIMATED

PERSHING COUNTY

TABLE 3 - ANNUAL AVERAGE DAILY TRAFFIC AT PORTABLE TRAFFIC COUNT STATIONS -

STATION	1993	1994	1995	1996	1997	1998	1999	2000	2001	2002
0063	IR-80, W/B off-ramp of the Mill City Intch 'Exit 145' .2 mi E of the cross traffic rd.									
HRLY 02	45	45	55	55	50	60	60	60	60	50
0066	IR-80, W/B on-ramp of the Mill City Intch 'Exit 149' .2 mi W of the cross traffic rd.									
HRLY 02	815	970	780	545	600	590	530	550	550	600
0067	IR-80, E/B on-ramp of the Dun Glen Intch 'Exit 151' .15 mi E of the cross traffic rd.									
HRLY 02	460	440	415	450	475	475	450	340	340	450
0069	IR-80, W/B off-ramp of the Dun Glen Intch 'Exit 151' .2 mi E of the cross traffic rd.									
HRLY 02	615	590	385	550	550	540	470	500	500	540
0071	IR-80, E/B off-ramp of the Cosgrave Intch 'Exit 158' .2 mi W of the cross traffic rd.									
HRLY 02	190	265	440	300	275	275	350	350	360	320
0072	Cosgrave Rest Area Rd, Cosgrave Intch 'Exit 158' 75' E of the cross traffic rd.									
HRLY 02								620	430*	430*
0073	IR-80, E/B on-ramp of the Cosgrave Intch 'Exit 158' .15 mi E of the cross traffic rd.									
HRLY 02	285	285	325	325	270	325	360	400	270	300
0075	IR-80, W/B off-ramp of the Cosgrave Intch 'Exit 158' .15 mi W of the cross traffic rd.									
HRLY 01	285	125	115	115	145	285	275	230	180*	180*
0077	IR-80, W/B on-ramp of the Cosgrave Intch 'Exit 158' .15 mi W of the cross traffic rd.									
HRLY 02	190	200	190	190	145	145	275	240	300	210
0078	SR-400 (Unionville Rd), .2 mi N of the Unionville-Kyle Hot Springs Intch.									
HRLY 02	75	85	85	85	85	85	95	80	80	110
0087	Reservation Rd, .2 mi E of Westfall Rd.									
HRLY 02							65	60	70	60
0088	Westfall Rd, .1 mi S of Reservation Rd.									
HRLY 02							130	120	160	110

* = DATA ADJUSTED OR ESTIMATED

PERSHING COUNTY

TABLE 3 - ANNUAL AVERAGE DAILY TRAFFIC AT PORTABLE TRAFFIC COUNT STATIONS -

STATION	1993	1994	1995	1996	1997	1998	1999	2000	2001	2002
0097	SR-397 (S Meridian Rd), .1 mi S of Reservation Rd.									
HRLY 02	160	140	140	165	165	165	150	140	160	150
0098	SR-397 (S Meridian Rd), .2 mi N of Reservation Rd.									
HRLY 02	290	225	280	300	300	300	270	270	300	250
0100	Carpenter Rd, .1 mi S of Reservation Rd.									
HRLY 02							90	80	80	90
0102	SR-397 (Amherst Av), 150' S of 9th St.									
HRLY 02	450	535	710	700	410	410	490	620	580	480
0103	SR-398 (Central Av), 371' N of Main St.									
HRLY 02	1310	1280	1350	1400	1500	1500	1350	1450	1400	1300
0104	SR-398 (Central Av), .4 mi N of 16th St.									
HRLY 02	550	490	640	585	620	620	620	630	580	520
0105	SR-854 (Western Av), 75' W of Elmhurst Av.									
HRLY 02	1530	1725	2005	2020	2020	2020	2020*	1800	1700	1700
0106	SR-854 (Western Av), 297' W of Jamestown Av.									
HRLY 02	515	505	570	575	575	575	575*	600	600	660
0107	SR-854 (NS section of Lone Mtn Rd), 250' N of Western Av 2.7 mi W of SR-396 (Cornell Av).									
HRLY 00	100	80	125	125	95	95	100	80	120*	120*
0108	SR-399 (Pitt Rd), .3 mi W of SR-854 (Lone Mtn Rd).									
HRLY 02	225	235	330	335	260	260	240	230	180	180
0109	SR-399 (Pitt Rd), to Eagle Picher Mine.									
HRLY 02	160	150	220	220	140	140	205	190	150	150
0111	SR-399 (Pitt Rd), .1 mi W of SR-398 (N Meridian Rd).									
HRLY 02	340	355	385	385	350	350	345	330	260	260

* = DATA ADJUSTED OR ESTIMATED

PERSHING COUNTY

TABLE 3 - ANNUAL AVERAGE DAILY TRAFFIC AT PORTABLE TRAFFIC COUNT STATIONS -

STATION	1993	1994	1995	1996	1997	1998	1999	2000	2001	2002
0112	SR-398 (N Meridian Rd), .1 mi S of SR-399 (Pitt Rd).									
	400	370	530	530	490	490	480	450	430*	430*
0113	SR-398 (N Meridian Rd), .1 mi S of SR-398 (Fairview Rd).									
HRLY 00	290	345	405	405	470	470	425	400	370*	370*
0114	SR-398 (Fairview Rd), .1 mi E of Meridian Rd.									
HRLY 02	240	255	270	270	320	320	260	240	220	220
0115	SR-398 (Fairview Rd), .2 mi E of Loorz Rd.									
HRLY 00	215	210	220	220	290	290	225	200	220*	320*
0119	SR-397 (Amherst Av), under E/B lanes of IR-80.									
HRLY 02	535	505	655	600	600	600	430	510	520	470
0120	IR-80, .9 mi E of the Humboldt Intch 'Exit 138'.									
HRLY 02	6600	6625	6655	6920	6985	7245	7280	6900*	7080	7410
0122	IR-80, E/B off-ramp of the W Locklock Intch 'Exit 105' .1 mi E of IR-80.									
HRLY 02	710	720	575	560	730	730	635	550	440	450
0125	Franklin St, 50' S of 14th St.									
HRLY 02							500	500*	540	470
0126	IR-80, W/B on-ramp of the W Lovelock Intch 'Exit 105' .6 mi W of Cornell Av.									
HRLY 02	715	555	530	465	600	725	490	430	460	360
0127	14th St, 100' E of Franklin St.									
HRLY 00							730	880	840*	840*
0129	IR-80, W/B on-ramp of the Main St Intch 'Exit 106' .2 mi W of the cross traffic rd.									
HRLY 01	190	180	320	375	360	270	445	400	400*	630*
0130	IR-80, E/B off-ramp of the Main St Intch 'Exit 106' .2 mi W of the cross traffic rd.									
HRLY 02	225	155	315	330	320	275	270	290	330	540

* = DATA ADJUSTED OR ESTIMATED

PERSHING COUNTY

TABLE 3 - ANNUAL AVERAGE DAILY TRAFFIC AT PORTABLE TRAFFIC COUNT STATIONS -

STATION	1993	1994	1995	1996	1997	1998	1999	2000	2001	2002
0131	IR-80, E/B on-ramp of the Main St Intch 'Exit 106' .25 mi E of the cross traffic rd.									
HRLY 02	265	250	395	340	330	375	490	430	460	630
0132	IR-80, W/B off-ramp of the Main St Intch 'Exit 106' .25 mi E of the cross traffic rd.									
HRLY 02	265	230	320	330	320	360	465	430	420	640
0136	IR-80, .5 mi E of the bridge at the Main St Intch 'Exit 106'.									
HRLY 02	5400	5635	5755	6285	5825	6085	6795	6780*	6830	7170
0137	IR-80, E/B on-ramp of the E Lovelock Intch 'Exit 107' .2 mi E of cross traffic rd.									
HRLY 02	750	695	515	470	665	640	440	360	300	300
0138	IR-80, W/B off-ramp of the E Lovelock Intch 'Exit 107' .1 mi W of W/B lanes of IR-80.									
HRLY 01	720	535	525	445	665	525	425	360	300*	300*
0139	SR-856 (Airport Rd), .3 mi N of the W/B off-ramp of the E Lovelock Intch 'Exit 107'.									
HRLY 02	2425	1790	2040	1850	2450	1940	1500	1850	1600*	1600*
0141	IR-80, .3 mi E of the E Lovelock Intch 'Exit 107'.									
HRLY 01	6870	6865	6795	7200	7155	7250	7660	7500*	7430*	7770*
0142	IR-80, .7 mi E of the Coal Canyon Intch 'Exit 112'.									
HRLY 01	6690	6800	6710	6990	6830	7095	7375	7200*	7200*	7540*
0143	IR-80, W/B on-ramp of the Coal Canyon Intch 'Exit 112' .2 mi W of the cross traffic rd.									
HRLY 01	250	130	150	200	275	225	220	230	230*	230*
0144	IR-80, E/B off-ramp of the Coal Canyon Intch 'Exit 112' .1 mi W of the cross traffic rd.									
HRLY 01	240	165	180	255	300	250	265	260	180*	180*
0145	IR-80, E/B on-ramp of the Coal Canyon Intch 'Exit 112' .2 mi E of the cross traffic rd.									
HRLY 01	150	120	135	135	135	165	100	90	90*	90*
0146	IR-80, W/B off-ramp of the Coal Canyon Intch 'Exit 112' 250' E of the cross traffic rd.									
HRLY 01	160	110	110	110	115	155	100	100	90*	90*

* = DATA ADJUSTED OR ESTIMATED

PERSHING COUNTY

TABLE 3 - ANNUAL AVERAGE DAILY TRAFFIC AT PORTABLE TRAFFIC COUNT STATIONS -

STATION	1993	1994	1995	1996	1997	1998	1999	2000	2001	2002
0147	Coal Canyon Rd, 50' N of the W/B ramps of the Coal Canyon Intch 'Exit 112'.									
HRLY 02	460	330	380	380	350	350	290	290*	290	280
0149	IR-80, .5 mi W of the bridge at the Main St Intch 'Exit 106'.									
HRLY 02	5285	5460	5710	6125	5845	5895	6540	6610	6690	7070
0150	SR-860 (Derby Field Rd), .1 mi S of Old US-40.									
HRLY 02	35	35	40	45	45	45	70	40	30	50
0151	SR-860 (Derby Field Rd), .2 mi S of Westergard Rd.									
HRLY 02	20	20	20	25	25	15	15	10	10	10
0152	SR-397 (Westergard Rd), .1 mi W of Westfall Rd.									
HRLY 02	60	55	55	60	60	90	60	60	60	50
0153	SR-397 (Westergard Rd), .3 mi W of S Meridian Rd.									
HRLY 02	65	55	50	60	60	60	40	40	60	40
0154	IR-80, .8 mi W of the Rye Patch Intch 'Exit 129'.									
HRLY 02	6480	6580	6575	6855	6615	7045	7160	6950*	7020	7380
0155	IR-80, .7 mi W of the Humboldt Intch 'Exit 138'.									
HRLY 02	6530	6580	6570	6835	6785	7145	7160	6840*	7000	7310
0156	IR-80, 2.2 mi E of the Imlay Intch 'Exit 145'.									
HRLY 02	6620	6655	6675	6940	6995	7275	7270	6830*	7080	7390
0157	IR-80, .4 mi W of the E/B off-ramp of Cosgrave Intch 'Exit 158'.									
HRLY 02	6315	6820	6715	6875	6915	7340	7260	6810*	7170*	7460*
0158	IR-80, .1 miles W of E/B off-ramp of the Dunn Glen Intch 'Exit 151'.									
HRLY 02	5440	5980	6105	6065	6070	6505	6560	6190*	6470	6610
0159	IR-80, E/B off-ramp of the Dun Glen Intch 'Exit 151' .25 mi W of the cross traffic rd.									
HRLY 02	200	190	190	190	180	180	220	220*	140*	140*

* = DATA ADJUSTED OR ESTIMATED

PERSHING COUNTY

TABLE 3 - ANNUAL AVERAGE DAILY TRAFFIC AT PORTABLE TRAFFIC COUNT STATIONS -

STATION	1993	1994	1995	1996	1997	1998	1999	2000	2001	2002
0160	Loorz Rd, .2 mi N of SR-398 (Fairview Rd).									
HRLY 02	60	80	85	110	145	145	75	80	100	70
0161	Peterson Rd, .2 mi W of Carpenter Rd.									
HRLY 02	20	15	25	30	30	20	20	20	20	20
0162	Coal Canyon Rd, cross traffic rd 200' S of E/B ramps of Coal Canyon Intch 'Exit 112'.									
HRLY 02					440	440	425	450	340	370
0163	6th St, 300' W of Franklin St.									
HRLY 99								880	1500	1150
0164	Coal Canyon Rd, .1 mi N of Prison Rd.									
HRLY 02							70	40	40	40
0166	Oreana-Rochester Rd., .3 miles S of the E/B ramps of IR-80.									
HRLY 02										300
3076	Westfall Rd, .1 mi E of Lower Valley Rd S of Lovelock at the RxR tracks.									
HRLY 02										170
3077	Meadow Rd, .2 mi E of Lower Valley Rd S of Lovelock at the RxR tracks.									
HRLY 02										20
3079	Eighth St, 60' E of Broadway Av.									
HRLY 02										260
3080	Rogers Rd, E of SR-396 at the RxR tracks (Lovelock Area).									
HRLY 02										310
3081	Irish American Rd, E of IR-80 at the RxR crossing.									
										320

* = DATA ADJUSTED OR ESTIMATED

*29

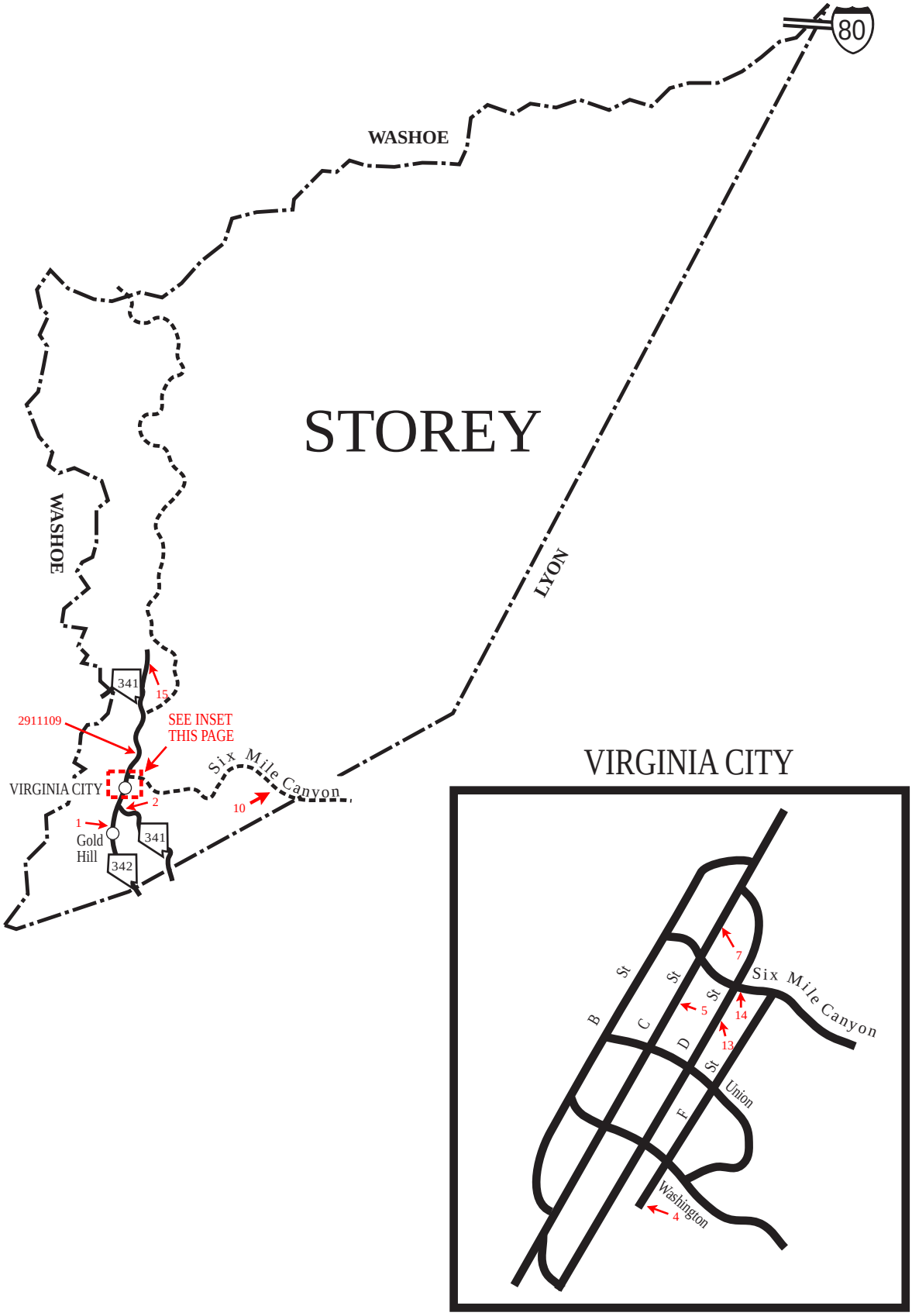
80
WASHOE
STOREY
WASHOE
LYON
341
15
2911109
SEE INSET
THIS PAGE
Six Mile Canyon
VIRGINIA CITY
2
10
1
Gold
Hill
341
342
VIRGINIA CITY
7
Six Mile Canyon
B St
C St
D St
F St
5
14
13
Union
Washington
4
N

347

STOREY COUNTY

TABLE 3 - ANNUAL AVERAGE DAILY TRAFFIC AT PORTABLE TRAFFIC COUNT STATIONS -

STATION	1993	1994	1995	1996	1997	1998	1999	2000	2001	2002
0001	SR-342 (Silver City-Gold Hill Rd), .2 mi S of SR-341 (Virginia City Rd).									
HRLY 02	2585	2210	2210	2500	2200	2200	1800*	1950	2400	2200
0002	SR-341 (Virginia City Rd), .1 mi S of SR-342.									
HRLY 02	455	410	410	450	400	400	400	500	690	590
0004	'F' St, .1 mi S of Washington St N of RxR tracks.									
HRLY 00					200	200	245*	250	270*	270*
0005	SR-341 (Virginia City Rd), 120' S of Six Mile Canyon Rd (Mill St).									
HRLY 02	2710	2210	2210	2750	2400	2400	2100*	2250	2250	2500
0007	SR-341 (Virginia City Rd), 100' N of Six Mile Canyon Rd (Mill St).									
HRLY 00	2600	2190	2190	2850	2500	2600	2360*	2600	3100*	3100*
0010	Six Mile Canyon Rd, 2.3 mi W of US-50 E of Dayton.									
HRLY 01							490	650	780*	780*
0013	'D' St, 175' N of Union St.									
HRLY 02	385	630	630	620	650	640	640	650	620	600
0014	Six Mile Canyon Rd, E of 'D' St.									
HRLY 00						700	790*	780	890	930
0015	Cartwright Rd, .1 mi S of Buckeye Rd. (Virginia City Highlands)									
HRLY 02							1000	1000	1100	1050
0016	'B' St, 100' N of Union Ln.									
										2675

* = DATA ADJUSTED OR ESTIMATED

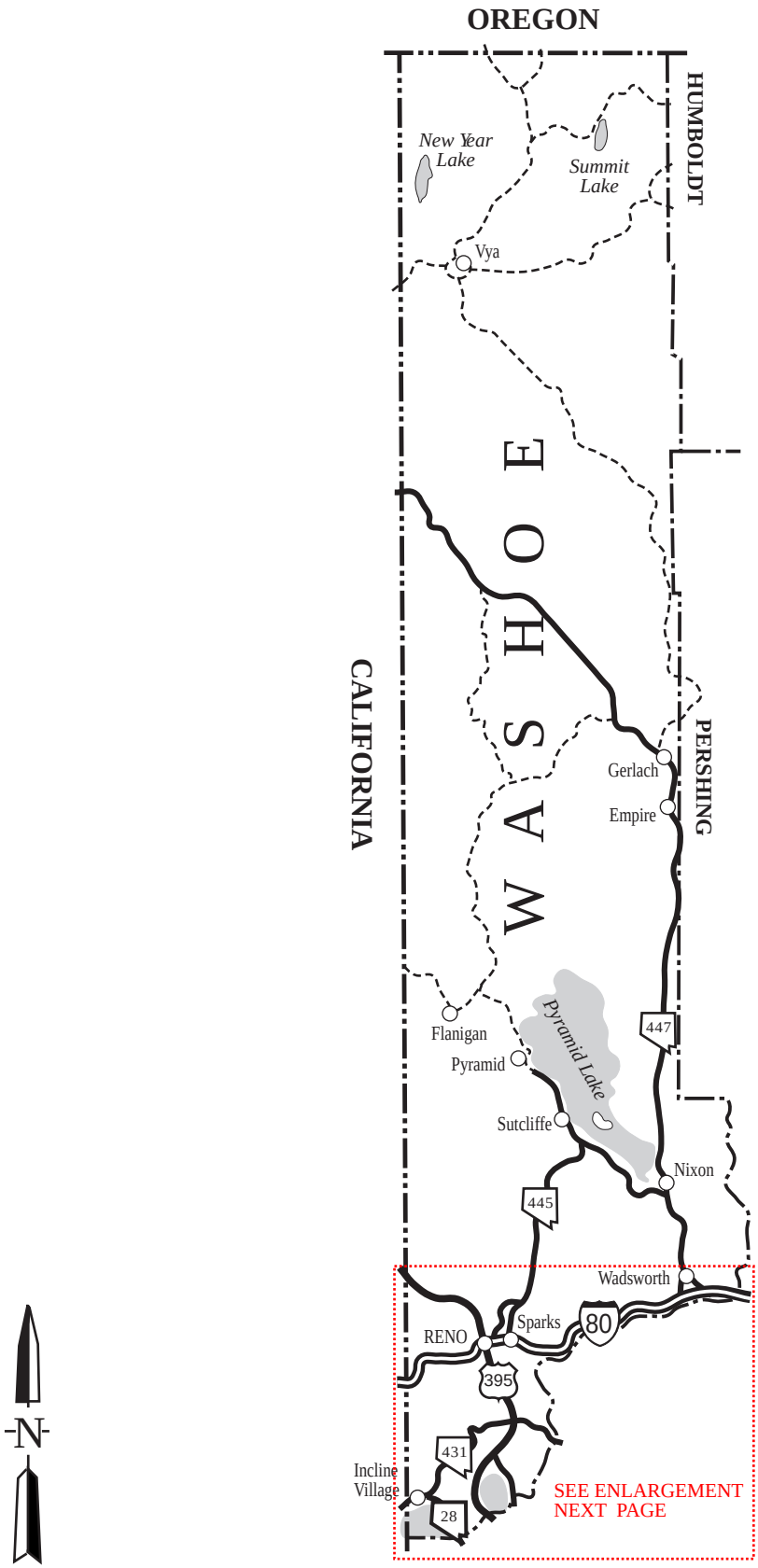
OREGON
HUMBOLDT
New Year Lake
Summit Lake
Vya
WASHOE
CALIFORNIA
PERSHING
Gerlach
Empire
447
Pyramid Lake
Flanigan
Pyramid
Sutcliffe
Nixon
445
Wadsworth
Sparks
80
RENO
395
431
Incline Village
28
SEE ENLARGEMENT NEXT PAGE
N

*31

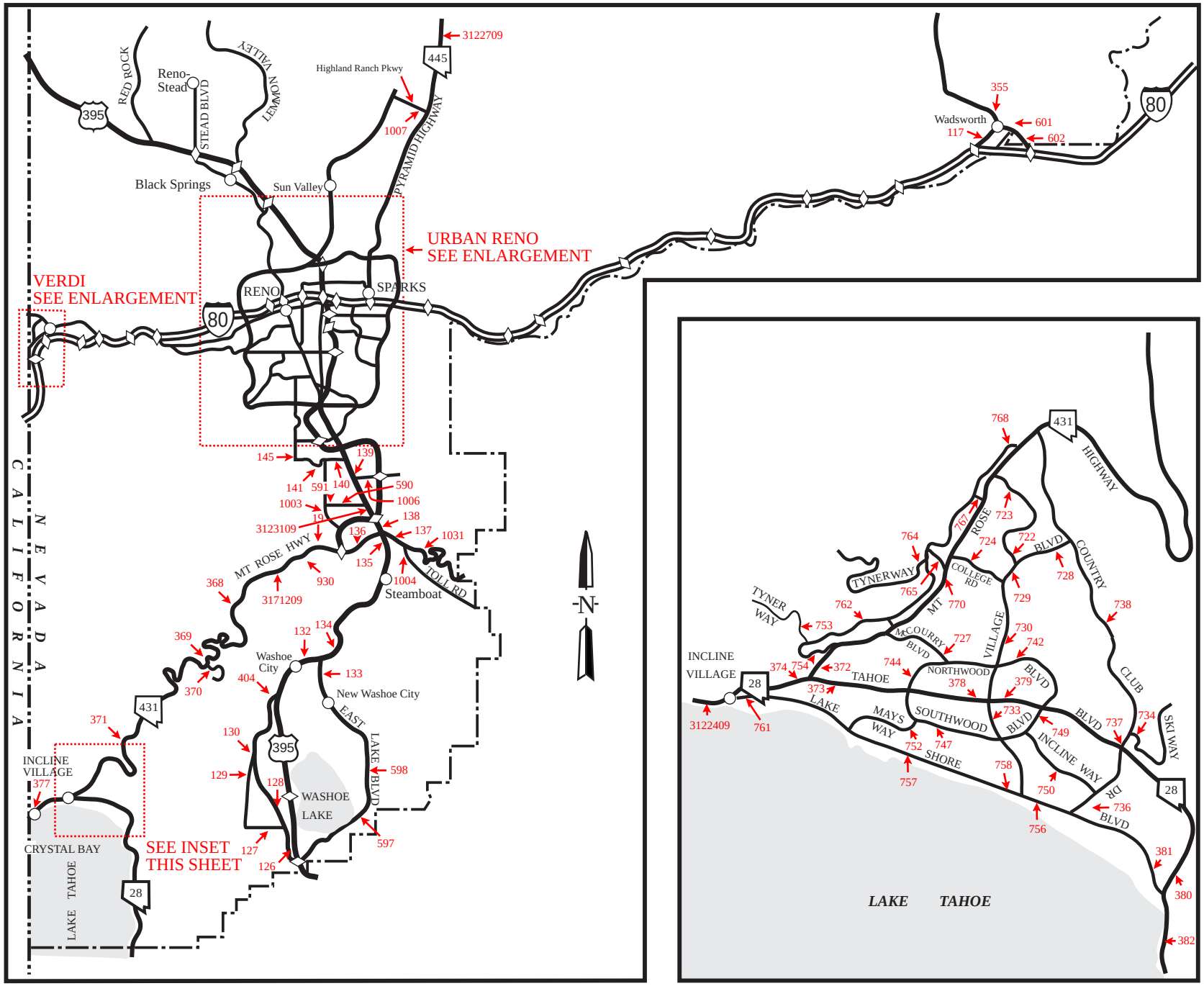
URBAN RENO
SEE ENLARGEMENT
VERDI
SEE ENLARGEMENT
SEE INSET
THIS SHEET
RENO
SPARKS
Reno-Stead
Black Springs
Sun Valley
Highland Ranch Pkwy
Wadsworth
Steamboat
Washoe City
New Washoe City
WASHOE LAKE
INCLINE VILLAGE
CRYSTAL BAY
LAKE TAHOE
CALIFORNIA
NEVADA
MT ROSE HWY
TOLL RD
EAST LAKE BLVD
PYRAMID HIGHWAY
LEMMON VALLEY
STEAD BLVD
RED ROCK
3122709
3123109
3171209
3122409
LAKE TAHOE
INCLINE VILLAGE
TYNER WAY
TYNERWAY
MT ROSE HIGHWAY
COLLEGE RD
COUNTRY CLUB BLVD
SKI WAY
MCCOURRY BLVD
VILLAGE BLVD
NORTHWOOD BLVD
SOUTHWOOD BLVD
INCLINE WAY
MAYS WAY
LAKE TAHOE SHORE
-N-

RENO URBAN AREA

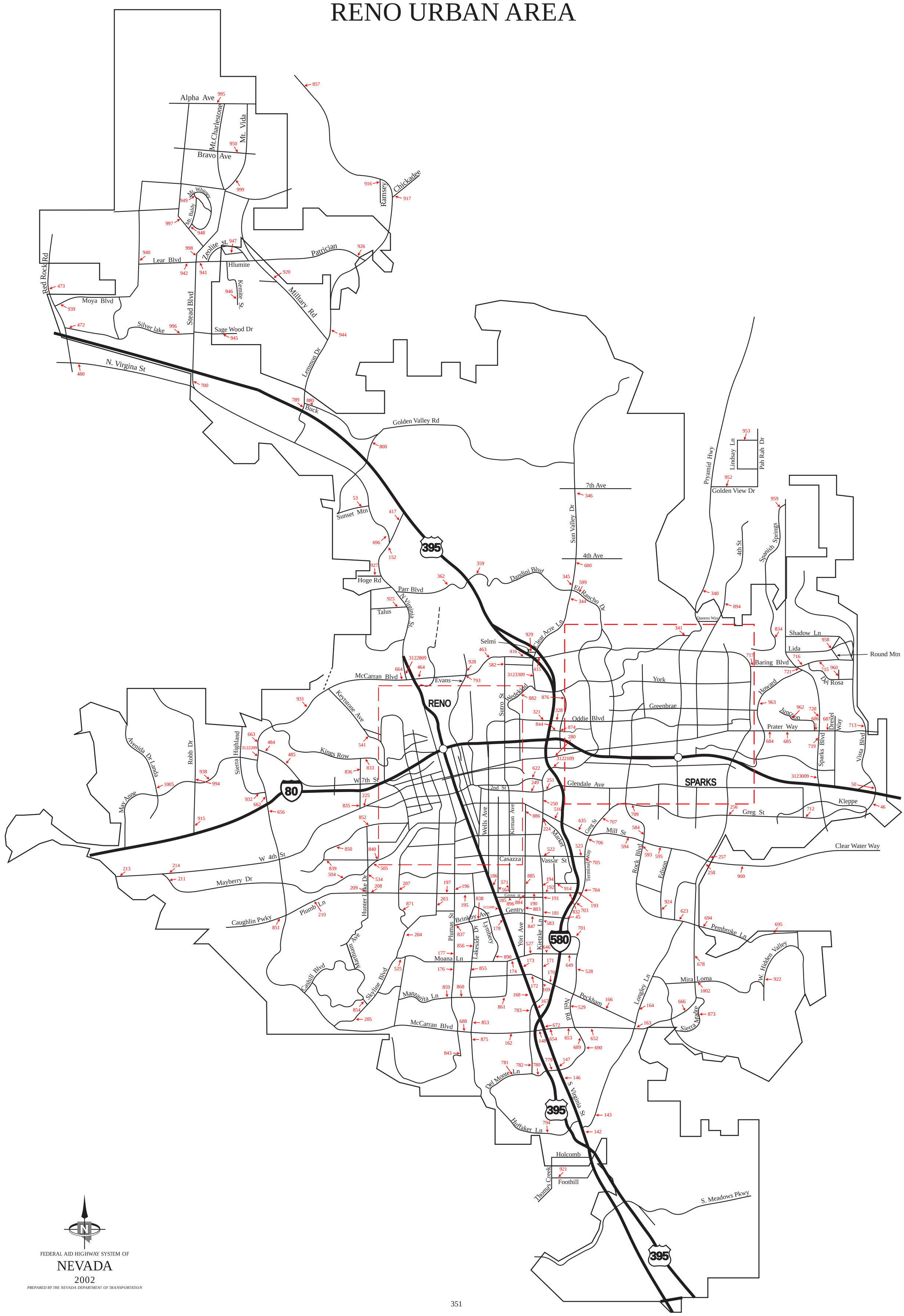

FEDERAL AID HIGHWAY SYSTEM OF

NEVADA

2002

PREPARED BY THE NEVADA DEPARTMENT OF TRANSPORTATION

*31

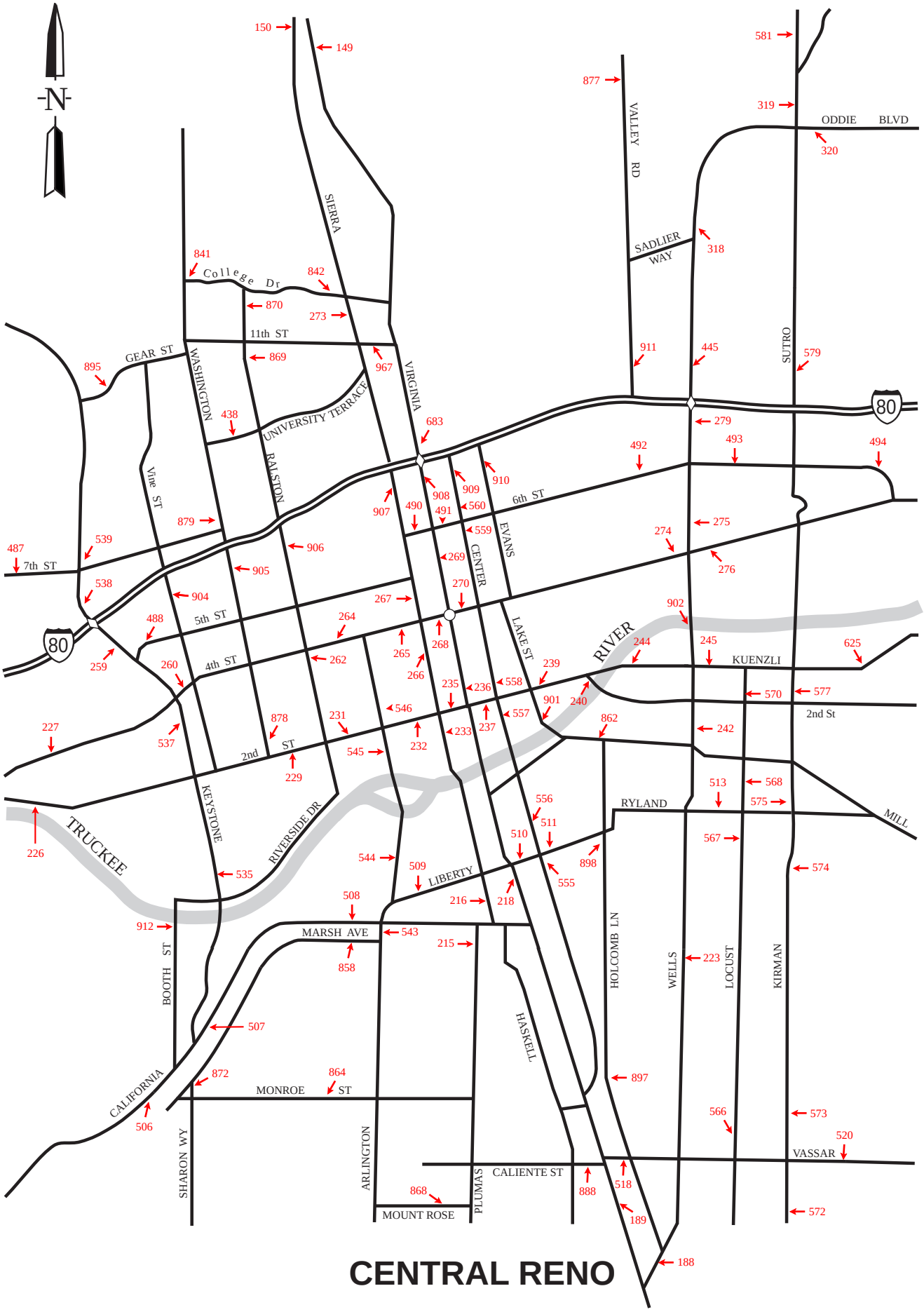

CENTRAL RENO

352

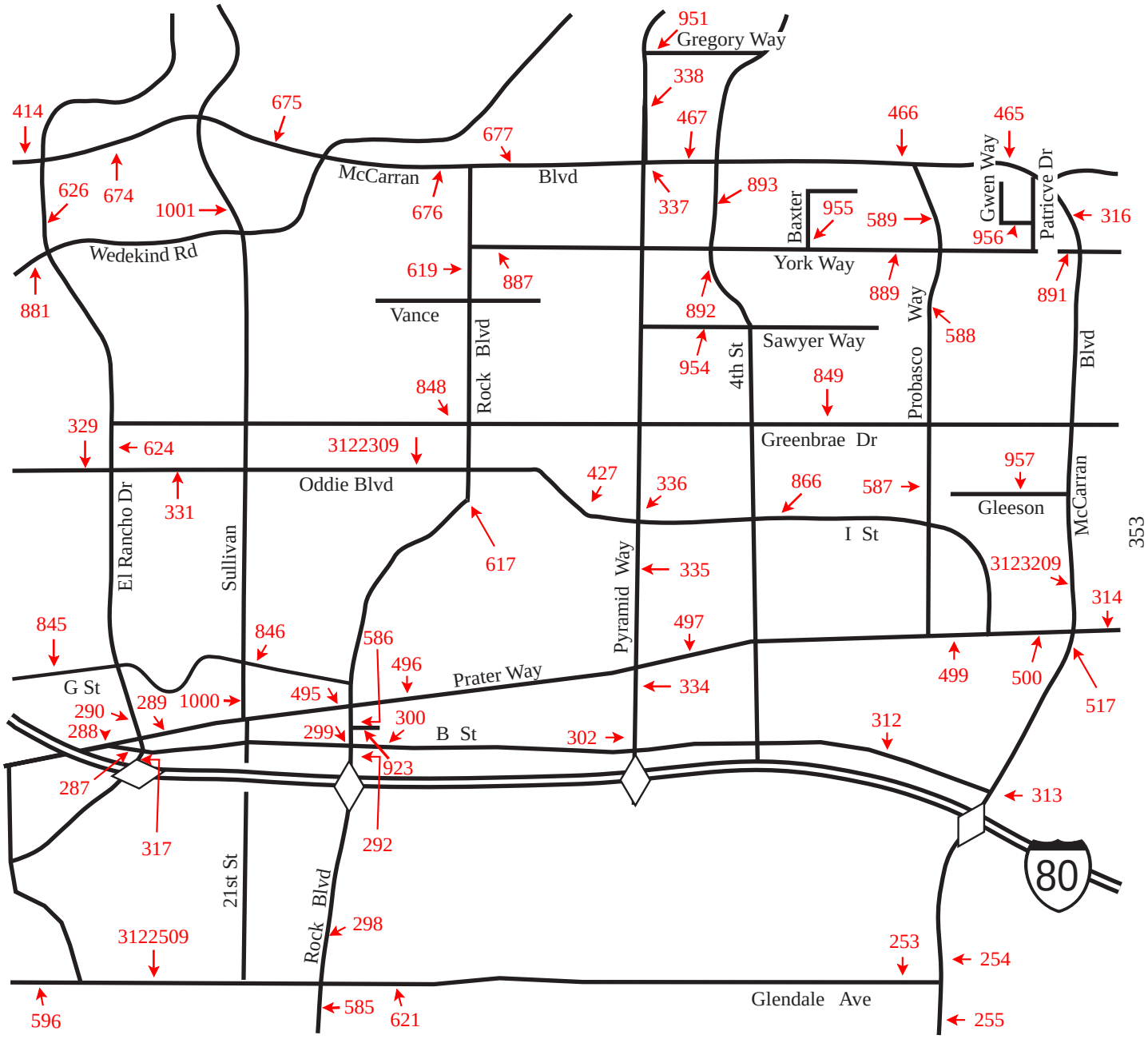
951
Gregory Way
338
414
675
467
466
465
677
McCarran
Blvd
626
674
1001
676
337
893
Baxter
955
589
Gwen Way
Patricve Dr
316
956
Wedekind Rd
619
887
York Way
889
891
881
Vance
892
588
Rock Blvd
954
4th St
Sawyer Way
Probasco Way
Blvd
848
849
329
624
3122309
Greenbrae Dr
957
427
336
866
587
Oddie Blvd
331
Gleeson
McCarran
353
El Rancho Dr
Sullivan
617
I St
335
3123209
314
845
846
586
497
Pyramid Way
496
Prater Way
499
500
517
G St
289
1000
495
334
290
300
288
299
B St
302
312
923
287
313
317
292
21st St
Rock Blvd
298
80
3122509
253
254
596
585
621
Glendale Ave
255

SPARKS AREA

*31

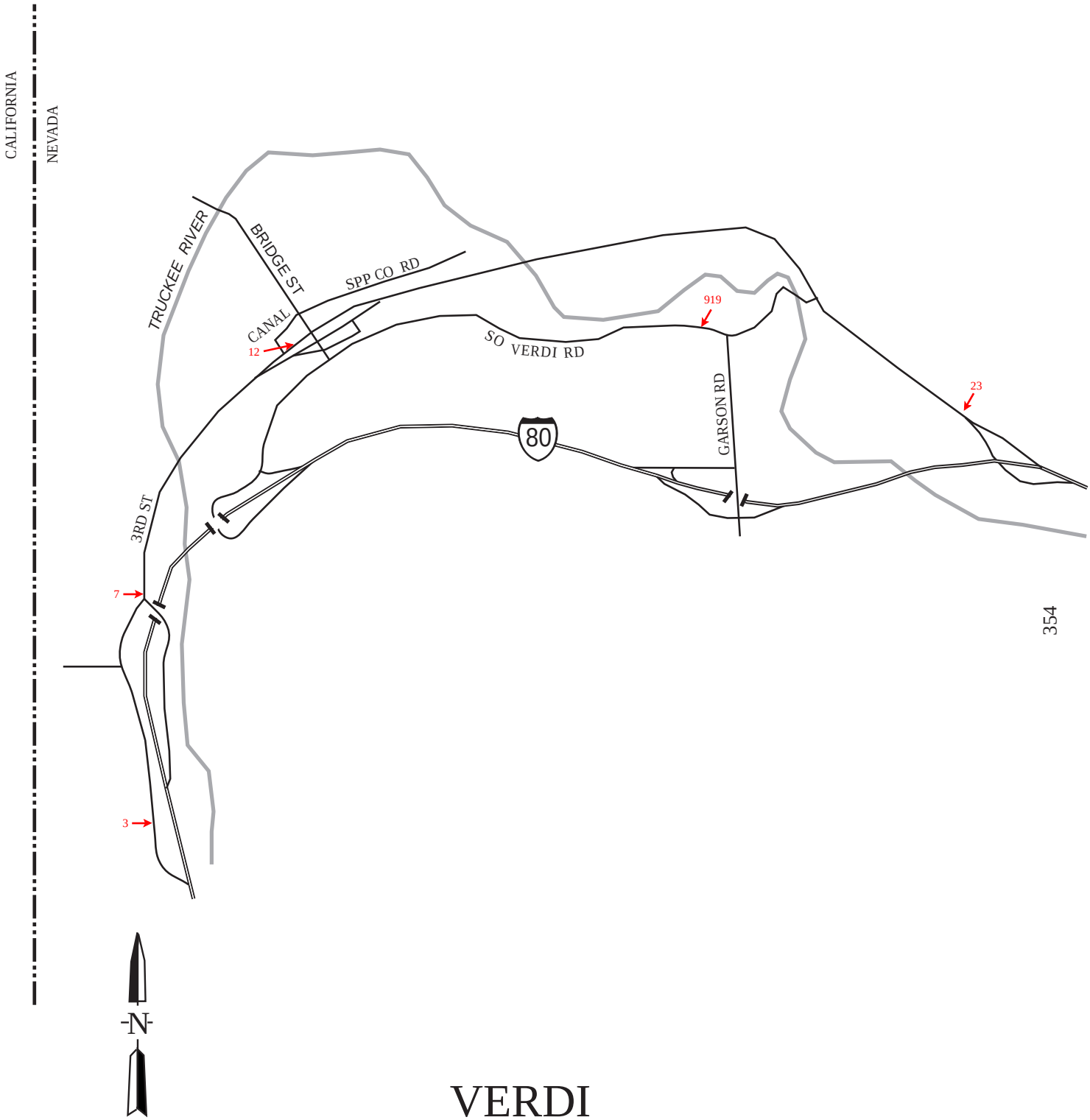
CALIFORNIA
NEVADA
TRUCKEE RIVER
BRIDGE ST
SPP CO RD
CANAL
12
SO VERDI RD
919
80
GARSON RD
23
3RD ST
7
3
N

354

VERDI

INTERSTATE 80 INTERCHANGES

WEST VERDI 2

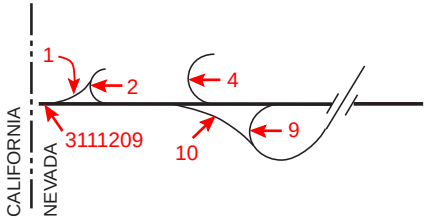

VERDI 3

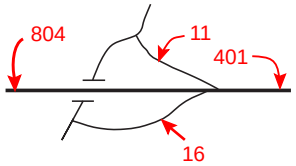

GARSON RD 4

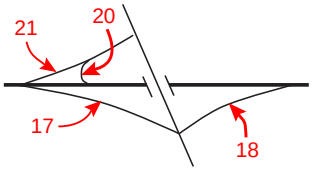

EAST VERDI 5

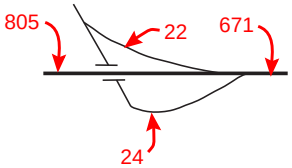

MOGUL 7

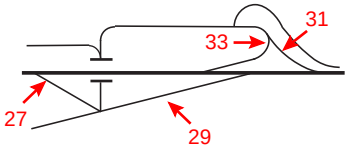

WEST FOURTH ST 8

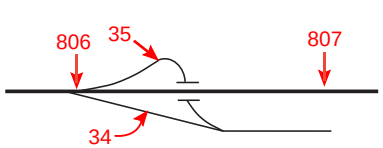

ROBB DRIVE 9

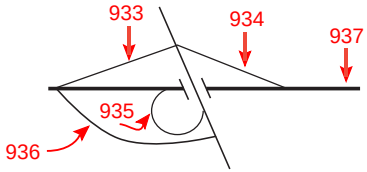

WEST McCARRAN 10

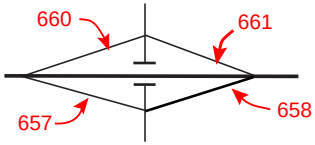

KEYSTONE AVE 12

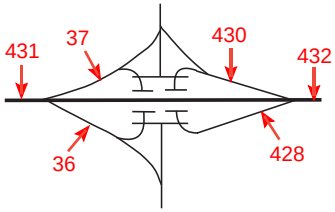

VIRGINIA ST13

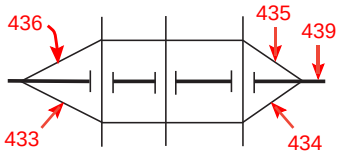

WELLS AVE 14

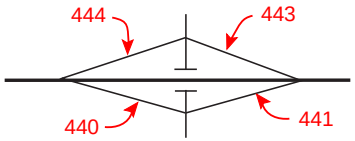

U.S. 395 15

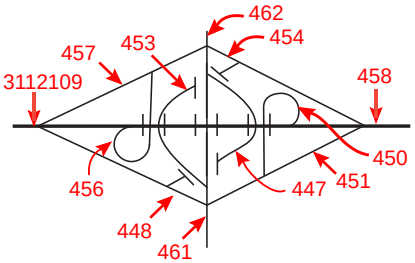

EAST 4th 16

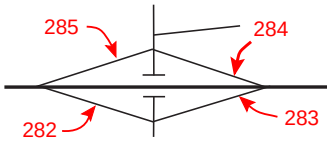

ROCK BLVD 17

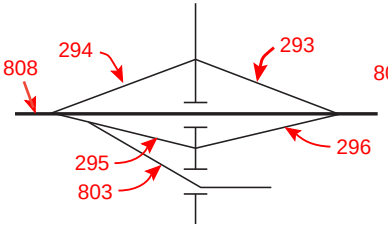

PYRAMID WAY 18

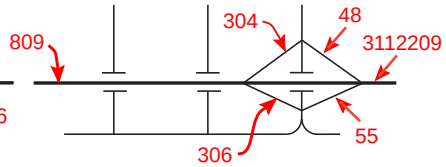

EAST McCARRAN BLVD 19

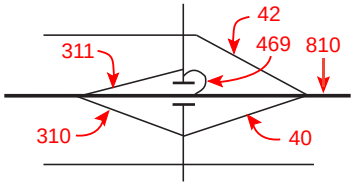

SPARKS BLVD 20

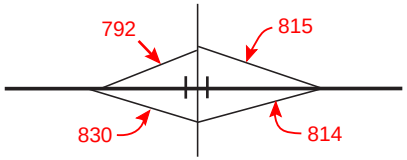

VISTA 21

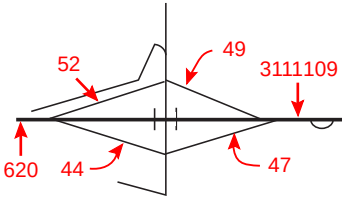

LOCKWOOD 22

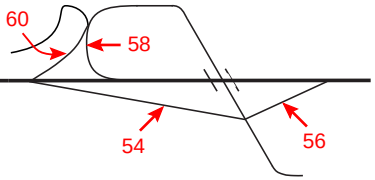

MUSTANG 23

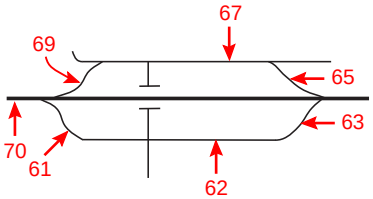

PATRICK 28

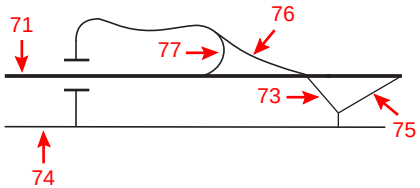

TRACY-CLARK 32

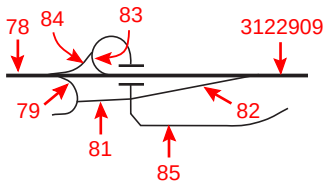

THISBE-DERBY DAM 36

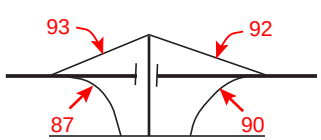

ORCHARD 38

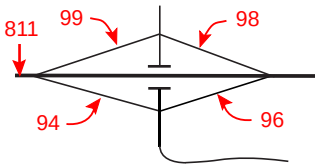

PAINTED ROCK 40

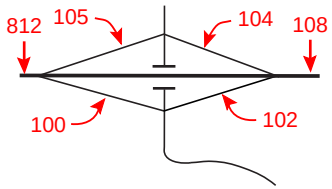

WADSWORTH PYRAMID LAKE 43

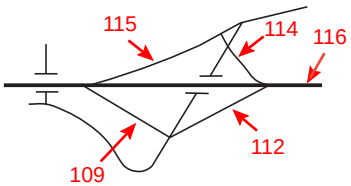

LAKEVIEW 42

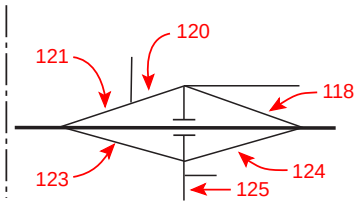

BELLEVUE 44

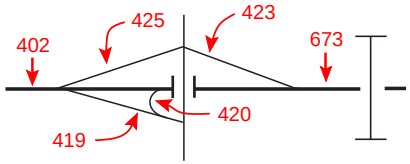

MOUNT ROSE 56

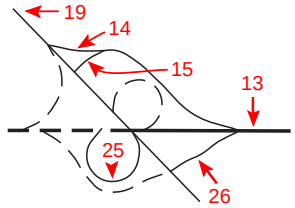

SOUTH VIRGINIA ST SOUTH 57

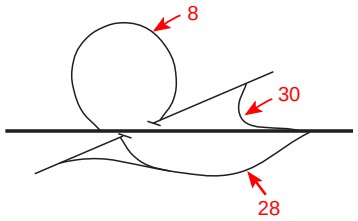

DAMONTE RANCH PKWY 59

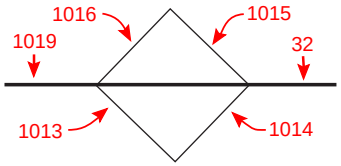

SOUTH MEADOWS PARKWAY 60

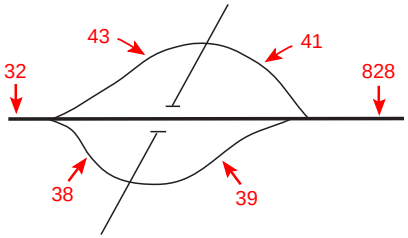

SOUTH VIRGINIA 61

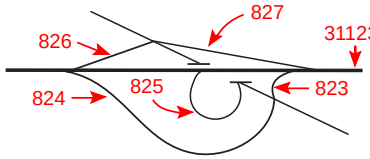

DEL MONTE LN 62

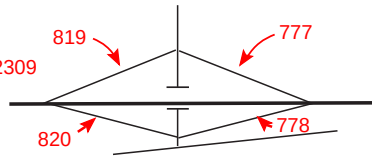

VIRGINIA ST 63

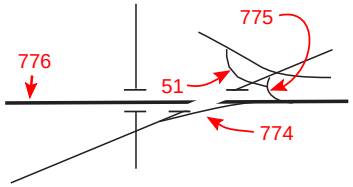

MOANA 64

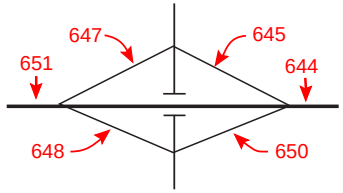

PLUMB-VILLANOVA 65

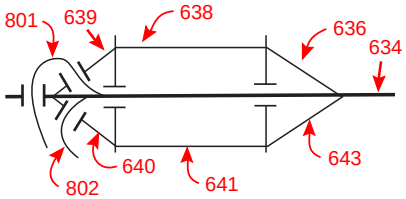

MILL 66

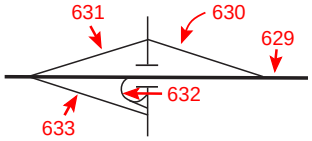

GLENDALE 67

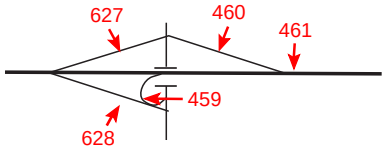

I - 80

ODDIE BLVD 69

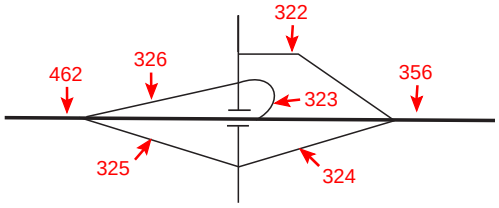

McCARRAN BLVD 70

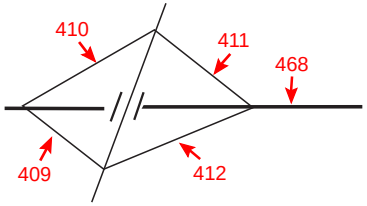

PARR BLVD 72

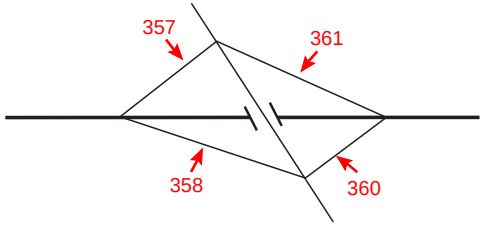

NORTH VIRGINIA ST & PANTHER 72 A

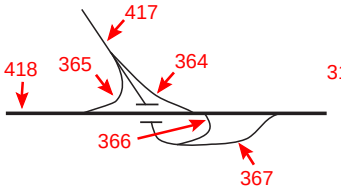

GOLDEN VALLEY 73

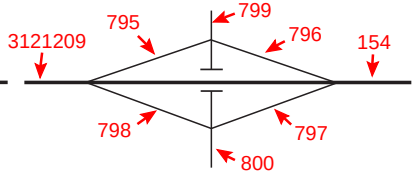

LEMON VALLEY 74

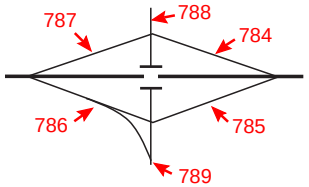

STEAD 76

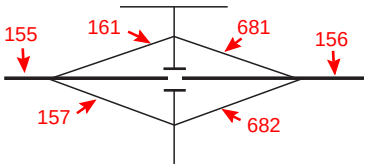

RED ROCK 78

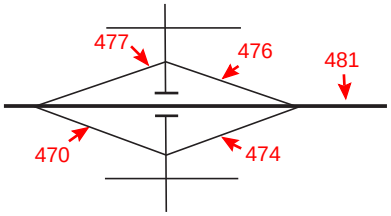

COLD SPRINGS VALLEY 80

BORDER TOWN 83

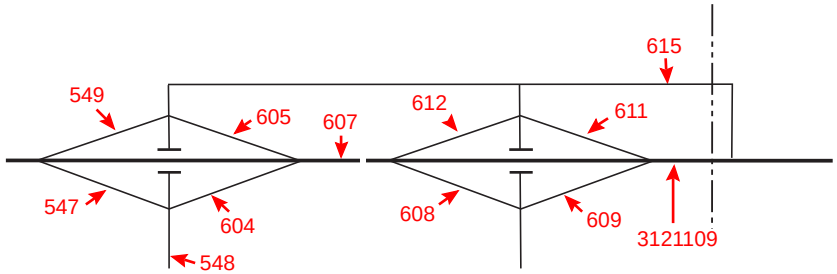

WASHOE COUNTY

TABLE 3 - ANNUAL AVERAGE DAILY TRAFFIC AT PORTABLE TRAFFIC COUNT STATIONS -

STATION	1993	1994	1995	1996	1997	1998	1999	2000	2001	2002
0001	IR-80, Last Chance ramp of the W Verdi Intch 'Exit 2' 100' N of W/B IR-80.									
HRLY 03	1500	1660	1730	1605	1670	1715	1570	2140	2300	2550
0002	IR-80, W/B on-ramp from the W/B off-ramp of the W Verdi Intch 'Exit 1'.									
HRLY 03	60	65	55	55	50	60	60	65	65	60
0003	SR-425 (FRWA48) of the W Verdi Intch, .1 mi E of the W/B off-ramp 'Exit 2'.									
HRLY 02	1585	1700	1820	2000	1800	2050	2000	2550	3200	3500
0004	IR-80, W/B off-ramp of the W Verdi Intch 'Exit 2'.									
HRLY 03	1820	1710	2020	1105	1150	1335	1570	2140*	2300	2450
0007	SR-425 (Third St) of the W Verdi Intch, 200' E of the overpass of IR-80 'Exit 3'.									
HRLY 03	875	1100	1010	925	920	790	800	1100	1200	1400
0008	US-395, S/B off-ramp at S Virginia St Intch 'Exit 57B' 200' N of S/B lanes of SR-430.									
HRLY 03				14140	15525	15215	16300	16260*	16100	16200
0009	IR-80, E/B on-ramp of the W Verdi Intch 'Exit 2' 50' S of E/B lanes of IR-80.									
HRLY 02	950	710	870	400	650	665	1050	1050*	1500	1300
0010	IR-80, E/B off-ramp of the W Verdi Intch 'Exit 2' at the end of off-ramp.									
HRLY 03	570	635	530	800	830	850	680	765	860	920
0011	IR-80, W/B off-ramp of the Verdi Intch 'Exit 3' .									
HRLY 03	150	150	160	165	165	185	160	170	170	270
0012	SR-425 (Third St), at the E end of the bridge over the SPPC canal W of Verdi.									
HRLY 03	1075	1400	1305	1205	1250	1200	1150	1400	1500	1750
0013	US-395, .2 mi S of the S/B off-ramp at S Virginia Intch 'Exit 57B'.									
HRLY 00				11130	15680	15160	16770	16670*	16240*	16130*
0014	US-395, S/B off-ramp of the Mt Rose Intch 'Exit 56' (to W/B SR-431) .2 mi N of SR-431.									
HRLY 03				4475	7175	7270	7350	7950	7600	7650

* = DATA ADJUSTED OR ESTIMATED

WASHOE COUNTY

TABLE 3 - ANNUAL AVERAGE DAILY TRAFFIC AT PORTABLE TRAFFIC COUNT STATIONS -

STATION	1993	1994	1995	1996	1997	1998	1999	2000	2001	2002
0015	US-395, S/B off-ramp of the Mt Rose Intch 'Exit 56' (to E/B SR-431) .2 mi N of SR-431.									
HRLY 03				1255	1000	640	650	750	670	590
0016	IR-80, E/B on-ramp of the Verdi Intch 'Exit 3' 200' E of IR-80.									
HRLY 03	180	130	135	140	160	160	150	155	160	210
0017	IR-80, E/B off-ramp of the Garson Intch 'Exit 4'.									
HRLY 03	1010	1100	1305	1370	1230	1280	1170	1300	1300	1250
0018	IR-80, E/B on-ramp of the Garson Intch 'Exit 4' 300' W of E/B IR-80.									
HRLY 03	2155	3005	2735	2510	2245	2545	2260	2280*	2500	2600
0019	SR-431 (Mt Rose Hw), .3 mi W of S/B off-ramp at IR-580-Mt Rose Intch ' Exit 56'.									
HRLY 99				12800	13800	16100	16500	16800*	17600*	17600*
0020	IR-80, W/B off-ramp of the Garson Intch 'Exit 4' 550' W of the cross traffic rd.									
HRLY 03	3005	3200	3285	3395	3050	3480	2700	3200	3200	3050
0021	IR-80, W/B on-ramp of the Garson Intch 'Exit 4' 500' W of the cross traffic rd.									
HRLY 03	1860	1900	2140	2140	2130	1855	2400	2100	2200	2500
0022	IR-80, W/B off-ramp of the E Verdi Intch 'Exit 5' 50' W of IR-80.									
HRLY 03	1470	1380	1690	1600	1770	1805	2100	2000	2100	2300
0023	SR-425 (Old US-40), 400' W of W/B off-ramp of the E Verdi Intch 'Exit 5'.									
HRLY 00			3240	3400	3580	4550	4250	4000	4270*	4600*
0024	IR-80, E/B on-ramp of the E Verdi Intch 'Exit 5' 50' W of IR-80.									
HRLY 03	1440	1340	1675	1600	1810	1760	2110	1900	2170	2300
0025	US-395, N/B on-ramp of Mt Rose Intch 'Exit 56' .3 mi S of E/B SR-431.									
HRLY 03				5200	7100	7075	8550	7750	7890	7800
0026	US-395, N/B on-ramp at Mt Rose Intch 'Exit 56' .1 mi N of W/B SR-431.									
HRLY 03				200	400	175	220	270*	80	90

* = DATA ADJUSTED OR ESTIMATED

WASHOE COUNTY

TABLE 3 - ANNUAL AVERAGE DAILY TRAFFIC AT PORTABLE TRAFFIC COUNT STATIONS -

STATION	1993	1994	1995	1996	1997	1998	1999	2000	2001	2002
0027	IR-80, E/B off-ramp of the Mogul Intch 'Exit 7'.									
HRLY 03	230	225	235	205	460	250	250	250	250	270
0028	US-395, N/B on-ramp of S Virginia St Intch 'Exit 57' .25 mi N of N/B lanes of S Virginia St.									
HRLY 03				17300	17800	18220	19000	19455*	18500	18400
0029	IR-80, E/B on-ramp of the Mogul Intch 'Exit 7' 200' E of the cross traffic rd.									
HRLY 03	1465	1090	1240	1130	1330	1300	1380	1380	1390	1450
0030	US-395, S/B off-ramp of the S Virginia St Intch 'Exit 57A' .2 mi S of S/B lanes of US-395.									
HRLY 03				2800	810	305	390	390*	130	200
0031	IR-80, W/B off-ramp of the Mogul Intch 'Exit 7' 300' NW of IR-80.									
HRLY 03	1435	1000	1135	1105	1275	1320	1340	1380*	1300	1400
0032	US-395, 1.4 mi N of N/B on-ramp at Damonte Ln Intch 'Exit 59'.									
HRLY 03				45370	49815	48900	52460	52775*	58800	65210
0033	IR-80, W/B on-ramp of the Mogul Intch 'Exit 7' 50' E of IR-80.									
HRLY 03	200	225	195	195	220	220	200	200	240	250
0034	IR-80, E/B off-ramp of the W 4th St Intch 'Exit 8'.									
HRLY 03	1240	1340	1200	1150	1110	1100	900	1050	1200	1300
0035	IR-80, W/B on-ramp of the W 4th St Intch 'Exit 8' 200' W of the Ranch Rd.									
HRLY 03	1370	1600	1270	1230	1150	1045	1020	1200*	1200	1200
0036	IR-80, E/B off-ramp of the Keystone Intch 'Exit 12' 120' W of 'Exit 12' sign.									
HRLY 03	2425	2350	2890	3160	3035	2845	3200	3200	3000	3400
0037	IR-80, W/B on-ramp of the Keystone Intch 'Exit 12' .3 mi W of Keystone Av.									
HRLY 03	2340	2330	2900	3450	3320	2895	3250	3500	3500	3600
0038	US-395, N/B off-ramp of the S Meadows Pk Intch 'Exit 60' .1 mi N of N/B lns of US-395.									
HRLY 03				535	665	860	1070	1500*	1800	1800

* = DATA ADJUSTED OR ESTIMATED

WASHOE COUNTY

TABLE 3 - ANNUAL AVERAGE DAILY TRAFFIC AT PORTABLE TRAFFIC COUNT STATIONS -

STATION	1993	1994	1995	1996	1997	1998	1999	2000	2001	2002
0039	US-395, N/B on-ramp of the S Meadows Pk Intch 'Exit 60' 200' N of S Meadows Pk.									
HRLY 03				2200	2015	5100	5550	7200*	7400*	8750*
0040	IR-80, E/B on-ramp of the E McCarran Intch 'Exit 19' 240' from end of on-ramp.									
HRLY 03	3490	3800	4030	4540	4190	4000	3450	2675	2600	3050
0041	US-395, S/B off-ramp of the S Meadows Pk Intch 'Exit 60' .1 mi S of S/B lanes of US-395.									
HRLY 03				2150	1570	4000	5520	7100	7400	8750
0042	IR-80, W/B off-ramp of the E McCarran Intch 'Exit 19'.									
HRLY 03	3745	4100	4265	4960	4070	4660	3610	3000	3100	3075
0043	US-395, S/B on-ramp of the S Meadows Pk Intch 'Exit 60' .2 mi S of cross traffic rd.									
HRLY 03				405	375	640	800	1500	1600*	1800*
0044	IR-80, E/B off-ramp of the Vista Intch 'Exit 21'.									
HRLY 03	4345	4340	5015	5175	5745	6375	7000	7700	7800	8900
0045	Genty Wy, 150' W of Neil Rd.									
HRLY 02			5330	5600	4500	4450	4350	5100	5400	5200
0046	Greg St, .1 mi S of the E/B on-ramp of the Vista Intch 'Exit 21'.									
HRLY 01					9600	9800	11700	12500	13000*	13000*
0047	IR-80, E/B on-ramp of the Vista Intch 'Exit 21' .1 mi E of Vista Bl.									
HRLY 03	1410	1400	1495	1585	1620	2175	1870	1900	2115	2470
0048	IR-80, W/B off-ramp of the Pyramid Intch 'Exit 18'.									
HRLY 01								1200	1400	1505
0049	IR-80, W/B off-ramp of the Vista Intch 'Exit 21' 220' E of the cross traffic rd.									
HRLY 03	1295	1280	1350	1505	1540	1860	1870	1900	2200	2650
0050	Vista Bl, 100' N of the W/B off-ramp of Vista Intch 'Exit 21'.									
HRLY 02			14900	13700	18200	20600	20500	19600	22000*	22000*

* = DATA ADJUSTED OR ESTIMATED

WASHOE COUNTY

TABLE 3 - ANNUAL AVERAGE DAILY TRAFFIC AT PORTABLE TRAFFIC COUNT STATIONS -

STATION	1993	1994	1995	1996	1997	1998	1999	2000	2001	2002
0051	US-395, Fire Creek Intch 'Exit 63' off-ramp from IR-580 to Kietzke Ln.									
HRLY 03					4050	4635	4840	5300	5400	6200
0052	IR-80, W/B on-ramp of the Vista Intch 'Exit 21' 200' from the end of the ramp.									
HRLY 03	4125	4345	5020	5910	6555	6185	7020	7700	8000	9100
0053	Sunset Mountain Rd, 250' S of old US-395 (N Virginia St).									
HRLY 03			405	320	375	350	400	400	400*	400*
0054	IR-80, E/B off-ramp of the Lockwood Intch 'Exit 22' 175' W of cross traffic rd.									
HRLY 02	1630	1500	1590	1435	1515	1595	1500	1600	1700	1420
0055	IR-80, E/B on-ramp of the Pyramid Intch 'Exit 18' 150' W of Pyramid Wy.									
HRLY 03								1200*	1500	1350
0056	IR-80, E/B on-ramp of the Lockwood Intch 'Exit 22' 150' E of cross traffic rd.									
HRLY 03	165	170	175	160	160	225	150	110	110	130
0058	IR-80, W/B off-ramp of the Lockwood Intch 'Exit 22' 50' E of the cross traffic rd.									
HRLY 03	110	105	100	135	115	220	120	110	90	110
0059	SR-430 (Virginia St), .9 mi N of Mt Rose-Geiger Grade Intch .4 mi S of Damonte Ranch Rd.									
HRLY 02					13700	12500	12500	12500	10000	13800
0060	IR-80, W/B on-ramp of the Lockwood Intch 'Exit 22' 75' W of cross traffic rd.									
HRLY 03	1575	1450	1400	1505	1425	1495	1510	1595	2000	1715
0061	IR-80, E/B off-ramp of the Mustang Intch 'Exit 23' 25' E of IR-80 E/B.									
HRLY 03	700	700	580	580	640	725	780	770*	430*	470*
0062	FRWA12 (S Frontage Rd), .1 mi E of the cross traffic rd of the Mustang Intch 'Exit 23'.									
HRLY 03	1050	1050	1065	1055	1080	1075	1020	820	820	810
0063	IR-80, E/B on-ramp of the Mustang Intch 'Exit 23' 75' W of cross traffic rd.									
HRLY 03	90	95	80	80	90	115	90	90	80	100

* = DATA ADJUSTED OR ESTIMATED

WASHOE COUNTY

TABLE 3 - ANNUAL AVERAGE DAILY TRAFFIC AT PORTABLE TRAFFIC COUNT STATIONS -

STATION	1993	1994	1995	1996	1997	1998	1999	2000	2001	2002
0065	IR-80, W/B off-ramp of the Mustang Intch 'Exit 23' 50' W of the N frontage rd.									
HRLY 02	85	80	80	95	75	110	100	80	80	100
0067	FRWA10 (N Frontage Rd), 100' E of the underpass of the Mustang Intch 'Exit 23'.									
HRLY 03	465	420	455	595	630	630	480	480*	370	430
0069	IR-80, W/B on-ramp of the Mustang Intch 'Exit 23' 50' W of W/B lanes of IR-80.									
HRLY 03	695	670	655	855	700	680	780	650	430	470
0070	IR-80, .2 mi E of the Lockwood Intch 'Exit 22'.									
	17750	19055	19965	20245	19545	22240	22060	22310*	22380*	23715*
0071	IR-80, .5 miles E of Mustang Intch 'Exit 23'.									
HRLY 02	16530	17860	18890	18485	18370	21060	20690	21060*	21680	22975
0073	IR-80, E/B off-ramp of the Patrick Intch 'Exit 28' .1 mi W of cross traffic rd.									
HRLY 03	350	340	330	225	370	425	380	350	600	530
0074	FRWA14 McCarran Ranch Rd, 400' W of the cross traffic rd of the Patrick Intch 'Exit 28'.									
HRLY 03				300	300	340	60	40	50	60
0075	IR-80, E/B on-ramp of the Patrick Intch 'Exit 28' 290' E of cross traffic rd.									
HRLY 03	25	30	30	60	95	85	70	70	120	120
0076	IR-80, W/B off-ramp of the Patrick Intch 'Exit 28' 120' W of FR13 WA at mp 4.									
HRLY 03	30	35	40	75	125	110	220	70*	110	110
0077	IR-80, W/B on-ramp of the Patrick Intch 'Exit 28' 120' W of FR13 WA at mp 4.									
HRLY 03	355	320	310	245	160	380	360	350	600	550
0078	IR-80, 2 mi E of the Patrick Intch 'Exit 28'.									
HRLY 03	15880	17265	18320	18150	18060	20450	20240	20500	20710	22025
0079	IR-80, E/B off-ramp of the Tracy-Clark Intch 'Exit 32' 100' E of E/B lanes of IR-80.									
HRLY 03	280	370	260	725	215	235	200	180	180	190

* = DATA ADJUSTED OR ESTIMATED

WASHOE COUNTY

TABLE 3 - ANNUAL AVERAGE DAILY TRAFFIC AT PORTABLE TRAFFIC COUNT STATIONS -

STATION	1993	1994	1995	1996	1997	1998	1999	2000	2001	2002
0081	FRWA156, Eagle Pitcher Rd 450' W of the cross traffic rd of the Tracy-Clark Intch 'Exit 32'.									
HRLY 03	290	485	465	950	380	320	300	300	300	270
0082	IR-80, E/B on-ramp of the Tracy-Clark Intch 'Exit 32' 170' E of FR-15WA to Clark Station.									
HRLY 03	130	130	160	165	100	110	90	100	110	100
0083	IR-80, W/B off-ramp of the Tracy-Clark Intch 'Exit 32' .2 mi W of the structure.									
HRLY 03	120	85	110	160	85	90	80	90	90	90
0084	IR-80, W/B on-ramp of the Tracy-Clark Intch 'Exit 32' .2 mi W of the structure.									
HRLY 02	270	310	190	715	200	215	180	190	170	170
0085	FRWA16 (Clark Rd), 100' S of the E/B on-ramp of the Tracy-Clark Intch 'Exit 32'.									
HRLY 03								240	200	250
0087	IR-80, E/B off-ramp of the Thisbe-Derby Dam Intch 'Exit 36' .1 mi E of IR-80.									
HRLY 02	70	55	55	55	55	50	60	80	60*	60*
0090	IR-80, E/B on-ramp of the Thisbe-Derby Dam Intch 'Exit 36' .1 mi E of the overpass.									
HRLY 03	35	50	50	50	50	55	60	60	40	60
0092	IR-80, W/B off-ramp of the Thisbe-Derby Dam Intch 'Exit 36' 100' W of the overpass.									
HRLY 03	35	55	50	50	50	60	65	60	20	40
0093	IR-80, W/B on-ramp of the Thisbe-Derby Dam Intch 'Exit 36' 125' W of the overpass.									
HRLY 03	70	55	55	55	55	55	65	90	40	55
0094	IR-80, E/B off-ramp of the Orchard Intch 'Exit 38' 500' W of the underpass.									
HRLY 02	15	15	15	15	15	25	25	20	10	20
0096	IR-80, E/B on-ramp of the Orchard Intch 'Exit 38'.									
HRLY 03	25	40	40	40	40	45	45	20	20	20
0098	IR-80, W/B off-ramp of the Orchard Intch 'Exit 38' 100' W of exit from IR-80.									
HRLY 03	25	40	40	40	40	50	50	20*	10	20

* = DATA ADJUSTED OR ESTIMATED

WASHOE COUNTY

TABLE 3 - ANNUAL AVERAGE DAILY TRAFFIC AT PORTABLE TRAFFIC COUNT STATIONS -

STATION	1993	1994	1995	1996	1997	1998	1999	2000	2001	2002
0099	IR-80, W/B on-ramp of the Orchard Intch 'Exit 38' 250' W of the cross traffic lanes of IR-80.									
HRLY 03	15	15	15	15	15	25	25	20	20	20
0100	IR-80, E/B off-ramp of the Painted Rock Intch 'Exit 40' 275' E of IR-80.									
HRLY 03	65	60	60	60	60	60	60	50	50	50
0102	IR-80, E/B on-ramp of the Painted Rock Intch 'Exit 40' 350' E of S cross traffic rd.									
HRLY 02	70	80	80	80	80	65	65	70	50	60
0104	IR-80, W/B off-ramp of the Painted Rock Intch 'Exit 40' 25' W of IR-80.									
HRLY 03	70	80	80	80	80	90	90	90	50	60
0105	IR-80, W/B on-ramp of the Painted Rock Intch 'Exit 40' 300' W of the cross traffis rd.									
HRLY 03	65	60	60	60	60	65	65	60	50	50
0108	IR-80, 1 mi W of the W Wadsworth Intch 'Exit 43'.									
HRLY 02	15540	16965	18220	17115	17910	20300	20110	20320	20520	21860
0109	IR-80, E/B off-ramp of the W Wadsworth Intch 'Exit 43' .1 mi from W end of ramp.									
HRLY 03	875	800	810	700	665	650	700	720	735	730
0112	IR-80, E/B on-ramp of the W Wadsworth Intch 'Exit 43' .1 mi E of the cross traffic rd.									
HRLY 03	335	380	335	220	245	305	320	300	250	260
0114	IR-80, W/B off-ramp of the W Wadsworth Intch 'Exit 43'.									
HRLY 03	340	410	340	255	250	310	330	300	280	270
0115	IR-80, W/B on-ramp of the W Wadsworth Intch 'Exit 43' .2 mi W of the cross traffic rd.									
HRLY 03	880	770	845	740	695	695	700	720*	765	780
0116	IR-80, E of the W Wadsworth Intch 'Exit 43' .1 mi W of the Storey County Line.									
HRLY 02	14460	16105	17240	16150	17045	19480	19360	19480	19560	20880
0117	SR-427 (Wadsworth Rd), .3 mi W of SR-447.									
HRLY 02	1940	1960	1990	1900	1800	1920	1900	1700	1700	1800

* = DATA ADJUSTED OR ESTIMATED

WASHOE COUNTY

TABLE 3 - ANNUAL AVERAGE DAILY TRAFFIC AT PORTABLE TRAFFIC COUNT STATIONS -

STATION	1993	1994	1995	1996	1997	1998	1999	2000	2001	2002
0118	US-395, S/B off-ramp of the Lakeview Intch 'Exit 42' .1 mi N of SR-428.									
HRLY 02	225	235	215	185	215	200	240	200	210	210
0120	SR-429, 150' N of List Country Rd.									
HRLY 01	2560	2680	2850	2650	2850	2800	2600	2600	2500	2950
0121	US-395, S/B on-ramp of the Lakeview Intch 'Exit 42' 200' S of the cattle guard.									
HRLY 02	2035	2135	2255	2335	2320	2350	2100	2200	2000	2050
0123	US-395, N/B off-ramp of the Lakeview Intch 'Exit 42' 20' S of the 'Exit 42' sign.									
HRLY 02	1865	1960	2045	2030	1980	1965	1780	1750	1700	1500
0124	US-395, N/B on-ramp of the Lakeview Intch 'Exit 42' .2 mi N of SR-428.									
HRLY 02	220	230	210	180	220	205	250	220	220	240
0125	SR-428 (East Lake Bl), 100' E of the N/B ramps of the Lakeview Intch 'Exit 42'.									
HRLY 01	1980	2020	2330	2400	2400	2350	2200	2250	2250	2300
0126	SR-429 (Bowers Rd), .3 mi S of the S branch of SR-877 (Franktown Rd).									
HRLY 02	1100	1150	1755	1600	1900	1800	1700	1950	1600	1700
0127	SR-877 (Franktown Rd), .1 mi N of the jct with SR-429 (Bowers Rd).									
HRLY 02	625	650	690	530	530	530	570	540	470	560
0128	SR-429 (Bowers Rd), .4 mi N of SR-877 (Franktown Rd) at mp 2.									
HRLY 02	740	775	1335	1250	1450	1400	1300	1600	1300	1350
0129	SR-877 (Franktown Rd), .2 mi S of SR-429 (Bowers Rd).									
HRLY 02	430	450	440	440	440	440	420	410	340	380
0130	SR-429 (Bowers Rd), .6 mi N of SR-877 (Franktown Rd).									
HRLY 02	1210	1270	1260	1200	1400	1300	1300	1400	1200	1200
0132	SR-430 (S Virginia St), .7 mi S of E Lake Bl at Washoe Hill.									
HRLY 02	25355	26600	27900	29300	30200	30800	31000	32500	32000	33000

* = DATA ADJUSTED OR ESTIMATED

WASHOE COUNTY

TABLE 3 - ANNUAL AVERAGE DAILY TRAFFIC AT PORTABLE TRAFFIC COUNT STATIONS -

STATION	1993	1994	1995	1996	1997	1998	1999	2000	2001	2002
0133	Eastlake Bl, .9 mi S of US-395.									
HRLY 02			4025	4500	4200	4350	4450	4500	4400	4250
0134	SR-430 (S Virginia St), in Pleasant Valley at mp12 N of Washoe Hill.									
HRLY 02	28850	29400	30725	32200	31400	33500	35000	36500	36500*	36500*
0135	SR-430 (S Virginia St), .5 mi S of SR-431 (Mt Rose Hw).									
HRLY 02	29700	30300	31000	33200	32600	35700	38000	38000	39500	40000
0136	SR-431 (Mt Rose Hw), .2 mi W of US-395.									
HRLY 99	10500	11000	11700	5750	5800	5900	6200	6200	6600*	6600*
0137	SR-341 (Geiger Grade), .4 mi E of US-395-SR-430.									
HRLY 99	9900	10400	10700	10900	11400	11900	11500	11500*	12800*	13400*
0138	SR-430 (S Virginia St), .25 mi N of SR-341 (Geiger Grade) & SR-431 (Mt Rose Hw).									
HRLY 96	44100	45400	48100	50000	46215	47935	47400	47800*	44970*	45500*
0139	SR-430 (S Virginia St), .2 mi N of Foothill Rd & S Meadows Pk.									
HRLY 02	55875	57475	60870	21300	19800	19500	19500	22200	22200	25500
0140	SR-671 (Holcomb Ln), .1 mi W of SR-430 (S Virginia St).									
HRLY 02	1545	1835	1890	2500	2600	2650	2450	2850	3100	3050
0141	SR-671 (W Holcomb Ln), .1 mi W of Thomas Creek Rd.									
HRLY 02	1890	2190	2240	2000	2150	1700*	1650	2150	2100	2250
0142	SR-430 (S Virginia St), .5 mi S of Longley Ln.									
HRLY 00	27900	25670	26400	21900	23000	22600*	23700	24000*	24400*	25500*
0143	Longley Ln, .2 mi E of SR-430 (S Virginia St).									
HRLY 02		17450	11200	11300	11400	12300	9750	13100	14000*	13900*
0145	SR-671 (Lakeside Dr), .2 mi S of SR-671 (Huffaker Ln).									
HRLY 02	3250	3130	3090	2600	2700	2500	3500	2950	2700	2700

* = DATA ADJUSTED OR ESTIMATED

WASHOE COUNTY

TABLE 3 - ANNUAL AVERAGE DAILY TRAFFIC AT PORTABLE TRAFFIC COUNT STATIONS -

STATION	1993	1994	1995	1996	1997	1998	1999	2000	2001	2002
0146	SR-430 (S Virginia St), .1 mi N of Longley Ln.									
HRLY 99	25900	26710	26900	22300	23500	23100	24000	24600*	25000*	25000*
0147	SR-430 (S Virginia St), 150' S of Delucchi Ln.									
HRLY 01	25400	25100	25500	25100	23900	25100	26000	25800*	26300	27300
0148	McCarran Bl, 250' E of Kietzke Ln.									
HRLY 00	17000	17300	18600	21200	23800	24000	27000	27000*	27000*	27000*
0149	SR-430 (N Virginia St), 411' S of Sierra St for N/B & 75' N of 17th St for S/B.									
HRLY 98	10500	10080	9350	8100	9400	9700	11000	11000*	11000*	11000*
0150	SR-660 (N Sierra St), .25 mi S of SR-430 (N Virginia St).									
HRLY 02	6390	7300	7430	7300	7900	7950	8550	8800	8800	8500
0152	SR-430 (N Virginia St), .1 mi S of Panther Dr & Virginia St.									
HRLY 00	12800	12055	13300	13300	13600	13300	14500	14300	14000*	14000*
0154	US-395, .1 mi N of the N/B on-ramp of the Golden Valley Intch 'Exit 73'.									
HRLY 02	39380	41345	42450	44915	45430	45025	45875	47700	50785	54150
0155	US-395, 200' S of the N/B off-ramp of the Stead Intch 'Exit 76'.									
	29990	31955	33290	33995	35130	34520	35515	36000*	37985*	40090*
0156	US-395, .15 mi N of the RxR underpass N of Stead Intch 'Exit 76'.									
HRLY 02	16820	17725	19235	19735	20515	20180	21170	21450	23360*	24240*
0157	US-395, N/B off-ramp of the Stead Bl Intch 'Exit 76' 30' N of 'Exit' sign.									
HRLY 02	7020	7510	7535	7775	8010	7600	7685	7820*	8060	8550
0161	US-395, S/B on-ramp of the Stead Bl Intch 'Exit 76' .1 mi S of the cross traffic rd.									
HRLY 03	6945	7505	7415	7350	7575	7710	7290	7580*	7585	8460
0162	SR-651 (McCarran Bl), 500' W of Kietzke Ln.									
HRLY 00	21600	21500	22400	23300	22600	22800	23600	27700	27700*	27700*

* = DATA ADJUSTED OR ESTIMATED

WASHOE COUNTY

TABLE 3 - ANNUAL AVERAGE DAILY TRAFFIC AT PORTABLE TRAFFIC COUNT STATIONS -

STATION	1993	1994	1995	1996	1997	1998	1999	2000	2001	2002
0163	Longley Ln, 300' S of Peckham Ln.									
HRLY 02		12670	11700	11600	11600	13200	12000	15800	16000	15500
0164	Longley Ln, 175' N of Peckham Ln.									
HRLY 02		13560	13100	15500	12800	13200	12000	14000	15000	15900
0166	Peckham Ln, .2 mi E of Persimmon Rd.									
HRLY 02	12900	13450	13500	13500	13800	12400	13100	14200	14200	14800
0167	SR-430 (S Virginia St), 350' S of SR-667 (Kietzke Ln).									
HRLY 01	26300	26920	26400	25200	22700	25400	26400*	27500	28000*	28000*
0168	SR-430 (S Virginia St), 200' N of Redfield Pk.									
HRLY 02	23500	23590	22700	22400	20200	22600	30500	33000	33000	26200
0169	SR-667 (Kietzke Ln), 150' S of Peckham Ln at S end of divider.									
HRLY 02	11800	12500	12000	13000	14100	14200	15500*	16600*	20300	20300
0170	Peckham Ln, .2 mi E of Kietzke Ln under the IR-580 overpass.									
HRLY 02			17000	17700	17300	17900	17800	18900	18000	21000
0171	SR-667 (Kietzke Ln), .1 mi N of Peckham Ln.									
HRLY 02	20900	21400	20000	22200	24000	24000	19100	20500*	24000	24000
0172	Peckham Ln, 100' E of SR-430 (S Virginia St).									
HRLY 01		13800	13100	14300	13400	13800	12600	13500	12000*	12500*
0173	SR-430 (S Virginia St), .2 mi N of Peckham Ln.									
HRLY 02	28300	27900	27900	27700	24900	27900	30000	30500	32000*	32000*
0174	Moana Ln, 300' W of SR-430 (S Virginia St).									
HRLY 02	17800	18400	18200	17500	17600	17200	16700	17500	17000*	17000*
0176	Plumas St, 100' S of Moana Ln.									
HRLY 02		8200	9800	9400	9050	8300	9100	9450	8600	7900

* = DATA ADJUSTED OR ESTIMATED

WASHOE COUNTY

TABLE 3 - ANNUAL AVERAGE DAILY TRAFFIC AT PORTABLE TRAFFIC COUNT STATIONS -

STATION	1993	1994	1995	1996	1997	1998	1999	2000	2001	2002
0177	Plumas St, .2 mi N of Moana Ln.									
HRLY 02	12600	13400	14700	16100	16300	14300	16300	16800	16000	16900
0178	SR-430 (S Virginia St), 300' S of Gentry Wy.									
HRLY 99	31300	30845	29900	29300	26400	32300	30500	31000	30000*	30000*
0180	Gentry Wy, .2 mi E of SR-430 (S Virginia St) & 300' E of Wrondel Wy.									
										26000
0181	SR-667 (Kietzke Ln), .2 mi N of Gentry Wy.									
HRLY 02	25600	27700	23700	26700	27200	27200	26500	28800	26000	26000
0185	SR-653 (E Plumb Ln), .1 mi E of SR-430 (S Virginia St) & 150' W of Locust St.									
HRLY 02	23000	23500	21400	22400	22300	22300	22500	22100	22100	23400
0186	SR-430 (S Virginia St), 150' N of SR-653 (W Plumb Ln).									
HRLY 02	33400	28600	29700	29900	29000	29500	29000	32500	31500	31500
0188	Wells Av, .2 mi N of SR-430 (S Virginia St) & 50' S of Colorado St.									
HRLY 02		9970	10500	10500	10000	10000	9900	11300	10300	10000
0189	S Virginia St, 500' S of Vassar St.									
HRLY 02	25600	26290	27400	19400	18700	18700	20000	21300	20000	20400
0190	SR-653 (Plumb Ln), 300' W of SR-667 (Kietzke Ln).									
HRLY 02	27800	28300	25800	27200	27300	27300	27700	27100	27100	28300
0191	SR-667 (Kietzke Ln), 300' S of SR-653 (E Plumb Ln).									
HRLY 02	26200	27200	25300	27000	26600	25700	27000	27500	27500	25700
0192	SR-653 (Plumb Ln), 300' E of SR-667 (Kietzke Ln).									
HRLY 02	29200	28900	27200	29000	27600	29000	31800	31800*	31800	30500
0193	SR-653 (Plumb Ln), 250' W of Terminal Wy.									
HRLY 02	15300	15000	15400	17400	16500	16200	17500	17500*	18000*	18000*

* = DATA ADJUSTED OR ESTIMATED

WASHOE COUNTY

TABLE 3 - ANNUAL AVERAGE DAILY TRAFFIC AT PORTABLE TRAFFIC COUNT STATIONS -

STATION	1993	1994	1995	1996	1997	1998	1999	2000	2001	2002
0194	SR-667 (Kietzke Ln), 400' N of SR-653 (E Plumb Ln).									
HRLY 02	23600	22300	22200	23500	24100	24100	24150	24500	24500	24800
0195	SR-653 (Plumb Ln), 200' E of Plumas St.									
HRLY 02	19100	19000	17400	18200	17900	16800	19500	18600	18000	18500
0196	Plumas St, .1 mile N of SR-653 (W Plumb Ln).									
HRLY 02										8500
0197	Plumb Ln, .1 mi E of Arlington Av & 100' W of Lander St.									
HRLY 02	21000	19000	17400	19500	18200	17500	18600	19100	18000	18800
0203	Arlington Av, 250' S of SR-653 (W Plumb Ln).									
HRLY 02		9000	8790	7350	8400	7950	7950	8600	9100	9400
0204	Skyline Bl, 75' W of Sharon Wy.									
HRLY 02		4800	5300	4430	4350	4000	3800	4550	4400	4300
0205	Skyline Bl, 400' W of Cashill Bl.									
HRLY 02	3100	4000	3780	3700	3650	3600	3300	3950*	3900	4000
0207	Arlington Av, 150' N of SR-653 (W Plumb Ln).									
HRLY 01									11000	10200
0208	Plumb Ln, 300' E of Hunter Lake Dr.									
HRLY 02	12300	12900	11300	12900	13300	12800	14400	14800	15000	15200
0209	Plumb Ln, 150' W of Hunter Lake Dr.									
HRLY 02	8100	8400	7570	8600	8500	8100	9300	9400	9300	9550
0210	Plumb Ln, 200' E of Alexander Hamilton Dr.									
HRLY 02	5600	6100	5630	6400	6500	6200	7100	7400	7400	7600
0211	Mayberry Dr, .9 mi E of the bridge over the Truckee River & .1 mi W of Fenno Rd.									
HRLY 02		2120	2185	2600	2950	3000	3150	3050	3050	4000

* = DATA ADJUSTED OR ESTIMATED

WASHOE COUNTY

TABLE 3 - ANNUAL AVERAGE DAILY TRAFFIC AT PORTABLE TRAFFIC COUNT STATIONS -

STATION	1993	1994	1995	1996	1997	1998	1999	2000	2001	2002
0213	SR-647 (4th St), .2 mi W of Mayberry Dr.									
HRLY 02	4045	5000	4825	5400	5400	5500	5900	5900	6600	6700
0214	SR-647 (4th St), .1 mi E of Mayberry Dr.									
HRLY 02	2830	3600	3440	3500	3500	4550	4750	4600	4600	5100
0215	Plumas St, 50' S of California Av.									
HRLY 02	9900	8100	9900	8300	9500	8200	8750	8650	8600	8450
0216	SR-660 (S Sierra St), 150' N of California Av.									
HRLY 02		8900	8700	8800	8700	8900	9800	9800*	8300	9050
0218	S Virginia St, 100' N of Stewart St.									
HRLY 02	18225	18700	19500	18700	18100	18300	18500	19000	17000	18300
0223	Wells Av, 70' S of Stewart St.									
HRLY 01		15000	15200	17200	17500	17100	18000	18000*	18000*	18000*
0224	SR-667 (Kietzke Ln), 150' S of Mill St & 30' N of Stewart St.									
HRLY 02	26100	26400	26200	27300	28300	26800	26850	28000	28000	28900
0225	SR-647 (W 4th St), .15 mi W of SR-648 (W 2nd St).									
HRLY 02	8100	10000	8620	8300	8300	10600	10200	10200*	10200	11200
0226	SR-648 (W 2nd St), .1 mi E of SR-647 (W 4th St).									
HRLY 02	4450	5200	5440	5000	5000	4850	5400	5400*	5400	5850
0227	SR-647 (W 4th St), .35 mi E of SR-648 (W 2nd St).									
HRLY 02	7850	8800	8300	7800	7700	7300	9650	9650*	9650	9450
0228	SR-648 (W 2nd St), 200' W of SR-657 (Keystone Av).									
										6400
0229	SR-648 (W 2nd St), 200' W of Ralston St.									
HRLY 02		7200	7000	6900	6300	6350	5200	5300	5300	6400

* = DATA ADJUSTED OR ESTIMATED

WASHOE COUNTY

TABLE 3 - ANNUAL AVERAGE DAILY TRAFFIC AT PORTABLE TRAFFIC COUNT STATIONS -

STATION	1993	1994	1995	1996	1997	1998	1999	2000	2001	2002
0231	W 2nd St, 200' E of Ralston St.									
HRLY 01			6910	7000	7000	6700	7350	7350*	6400*	6400*
0232	W 2nd St, 200' W of SR-660 (Sierra St).									
HRLY 01				8600	8900	8600	8650	8650*	8500*	8500*
0233	N Sierra St, 75' S of SR-648 (W 2nd St).									
HRLY 02		8000	7820	7200	7600	7700	8500	8500*	8300	8750
0235	SR-648 (W 2nd St), 100' W of SR-430 (N Virginia St).									
HRLY 02		10200	8800	8300	9700	9300	9350	9350*	8900	7700
0236	N Virginia St, 100' N of SR-648 (W 2nd St).									
HRLY 00		13900	14000	14200	13800	14900	13500	13900	13900*	13900*
0237	E 2nd St, 50' W of Center St.									
HRLY 02			5830	9600	8400	9600	9650	9400	9400	8200
0239	Kuenzli St, East of Lake St.									
HRLY 02		5700	5820	9900	7400	7700	7600	7350*	7350	7850
0240	E 2nd St, at the westend of the Truckee River Bridge.									
HRLY 98				3300	3300	5050	5250	4750	5100*	5100*
0242	Wells Av, 100' S of SR-648 (E 2nd St).									
HRLY 01				20500	21600	20600	19500	20900	20000*	20000*
0244	Kuenzli Ln, 25' E of Park St.									
HRLY 99		6600	6740	6750	7300	7600	7500	7250*	7250*	7250*
0245	Kuenzli Ln, 250' E of SR-663 (Wells Av).									
HRLY 02	5835	5900	6080	5850	6200	6100	6000	5800	5800	5650
0249	E 2nd St, 300' W of SR-667 (Kietzke Ln).									
HRLY 02			13300	14900	14900	15000	16000	14500	14000	15000

* = DATA ADJUSTED OR ESTIMATED

WASHOE COUNTY

TABLE 3 - ANNUAL AVERAGE DAILY TRAFFIC AT PORTABLE TRAFFIC COUNT STATIONS -

STATION	1993	1994	1995	1996	1997	1998	1999	2000	2001	2002
0250	SR-667 (Kietzke Ln), 250' S of SR-648 (E 2nd St).									
HRLY 02	18800	19100	18900	19000	19800	18900	20700	20000	19000	20700
0251	SR-648 (E 2nd St), .2 mi E of SR-667 (Kietzke Ln).									
HRLY 02	16300	16600	15900	16900	17700	17700	17300	16900	16900	16700
0253	SR-648 (Glendale Av), .1 mi W of SR-650 (McCarran Bl).									
HRLY 02	14300	14640	14400	14700	14500	14500	13600	13500*	13500	15900
0254	SR-650 (McCarran Bl), .1 mi N of SR-648 (Glendale Av).									
HRLY 02	29500	30250	30600	29900	30200	29300	32000	32000*	32000	32900
0255	SR-650 (McCarran Bl), .1 mi S of SR-648 (Glendale Av).									
HRLY 02	19950	20330	20600	21900	21900	20600	21400	21400*	21400	22900
0256	East Greg St, 300' W of Spice Island.									
HRLY 02		16900	17200	16700	16800	17100	19700	22000	22000	17800
0257	SR-650 (McCarran Bl), .1 mi S of Gregg St.									
HRLY 02	21800	23200	23300	23200	23100	24300	25700	25700*	25700	25800
0258	SR-650 (McCarran Bl), .1 mi S of Mill St.									
HRLY 01	16400	17900	18500	18500	19200	19600	20900	20900*	20000*	20000*
0259	Keystone Av, .1 mi S of IR-80 & 100' N of 5th St.									
HRLY 02	32700	32800	34200	35000	33500	32000	33500	31500	31500	34000
0260	SR-647 (W 4th St), 295' E of SR-657 (Keystone Av).									
HRLY 01	11250	11700	9965	12600	12400	11800	13300	12900	12900	12200
0262	Ralston St, 100' S of 3rd St on the side of RxR Tracks.									
HRLY 02									2500	2550
0264	SR-647 (W 4th St), 130' E of Ralston St.									
HRLY 02	12850	13500	10000	12500	13700	14100	14100*	14200	14200*	14200*

* = DATA ADJUSTED OR ESTIMATED

WASHOE COUNTY

TABLE 3 - ANNUAL AVERAGE DAILY TRAFFIC AT PORTABLE TRAFFIC COUNT STATIONS -

STATION	1993	1994	1995	1996	1997	1998	1999	2000	2001	2002
0266	SR-660 (N Sierra St), 150' S of SR-647 (W 4th St).									
HRLY 02		20200	19700	10500	11100	10900	12000	11700	11000	12500
0267	N Sierra St, 75' S of W 5th St.									
HRLY 02				10200	10200	10000	11400	11700	11700	12100
0268	SR-647 (W 4th St), 60' E of Sierra St.									
HRLY 00	15000	15600	15100	14000	14900	15800	16400	16400*	16400*	16700*
0269	N Virginia St, 300' N of SR-647 (4th St).									
HRLY 02		13000	13100	13400	13400	12700	10500	10400*	14800*	14800*
0270	SR-647 (E 4th St), 150' E of SR-430 (N Virginia St).									
HRLY 00	14700	13700	13200	13300	14100	14100	13500	13500*	13500*	13500*
0273	SR-660 (N Sierra St), 150' S of Imperial Wy.									
HRLY 99	7615	7900	8110	7700	8000	8600	9200	9500*	9500	9100
0274	SR-647 (E 4th St), 200' W of SR-663 (Wells Av).									
HRLY 00	15335	14200	13700	14300	13900	13600	13300	13300	13300*	13300*
0275	SR-663 (Wells Av) underpass, 150' N of SR-647 (4th St).									
HRLY 02			1930	1600	1650	1500	1400	1500	1500	1450
0276	SR-647 (E 4th St), 220' E of SR-663 (Wells Av).									
HRLY 02	12675	13700	13200	13500	13400	13100	11800	13100	13100	14500
0279	SR-663 (Wells Av), 200' N of 6th St for S/B & 100' N of 6th St for N/B.									
HRLY 01			30800	28700*	28400*	28300*	29000	28200	28200*	29300*
0280	SR-647 (E 4th St), 150' W of Tacchino St.									
HRLY 02	14000	14400	14700	14200	14300	14000	14000*	13700	13700*	13700*
0282	IR-80, E/B off-ramp of the Fourth St Intch 'Exit 16' 400' W of ' Victorian Av '.									
HRLY 03	4015	4265	4670	4880	4860	5570	4780	4550	4580	4800

* = DATA ADJUSTED OR ESTIMATED

WASHOE COUNTY

TABLE 3 - ANNUAL AVERAGE DAILY TRAFFIC AT PORTABLE TRAFFIC COUNT STATIONS -

STATION	1993	1994	1995	1996	1997	1998	1999	2000	2001	2002
0283	IR-80, E/B on-ramp of the Fourth St Intch 'Exit 16' at IR-80.									
HRLY 03	2920	3000	2810	2735	3145	2660	2800	2650	2700	2900
0284	IR-80, W/B off-ramp of the Fourth St Intch 'Exit 16' at IR-80.									
HRLY 02	2415	2730	2885	2920	2655	3640	2800	2650*	2650	2850
0285	IR-80, W/B on-ramp of the Fourth St Intch 'Exit 16' .15 mi W of 'B' St.									
HRLY 03	5010	5130	5900	5160	5695	4500	4200	4000*	5000	5750
0287	SR-647 (Victorian Av), btwn SR-646 (Prater Wy) & SR-667 (Kietzke Ln).									
HRLY 02		6720	7370	6600	5600	5950	5950	6250	5900	6100
0288	Prater Wy, 100' E of SR-647 (Victorian Av).									
HRLY 02		10740	10600	10800	10300	10900	12000	10900	10000	10800
0289	Prater Wy, 150' W of 22nd St.									
HRLY 01			13200	13700	14000	14000	13900	13900	14000*	14900*
0290	El Rancho Dr, 150' N of Prater Wy.									
HRLY 02	14150	15160	16000	16500	15600	16900	19000	18200	17000*	17000*
0292	SR-668 (Rock Bl), 200' S of SR-647 (Victorian Av).									
HRLY 02	23900	23950	24600	24300	23800	24100	24700	24300	25000	23100
0293	IR-80, W/B off-ramp of the Rock Bl Intch 'Exit 17'.									
HRLY 03	3055	3250	3640	3495	3625	3495	3490	3400	3900	3850
0294	IR-80, W/B on-ramp of the Rock Bl Intch 'Exit 17'.									
HRLY 03	8775	8870	8840	8880	9385	8785	8330	8220	8800	8600
0295	IR-80, E/B off-ramp of the Rock Bl Intch 'Exit 17'.									
HRLY 03	6595	6895	7300	7305	7040	6975	6530	6450	6600	6900
0296	IR-80, E/B on-ramp of the Rock Bl Intch 'Exit 17'.									
HRLY 02	3775	3760	3635	3745	3865	3310	3480	3750	3900	4350

* = DATA ADJUSTED OR ESTIMATED

WASHOE COUNTY

TABLE 3 - ANNUAL AVERAGE DAILY TRAFFIC AT PORTABLE TRAFFIC COUNT STATIONS -

STATION	1993	1994	1995	1996	1997	1998	1999	2000	2001	2002
0298	SR-668 (Rock Bl), 200' N of SR-648 (Glendale Av) & 50' S of Saber Av.									
HRLY 02	24600	24970	25200	24600	24400	25100	25900	25500	25000	25400
0299	Victorian Av, 250' W of SR-668 (Rock Bl).									
HRLY 02	10050	8840	10600	9500	9300	9500	9000	9150	8900	8850
0300	Victorian Av, 100' E of SR-668 (Rock Bl).									
HRLY 02		10830	8650	9300	10600	10500	10100	10400	8900	8950
0302	SR-445 (Pyramid Wy), 100' N of SR-647 ('Victorian Av').									
HRLY 02	14100	16395	16500	17000	14300	14300	16200	16900*	20000	22000
0304	IR-80, W/B on-ramp of the Pyramid Intch 'Exit 18'.									
HRLY 03	9475	9915	9880	10175	11115	10450	11130	10905*	10900	10800
0306	IR-80, E/B off-ramp of the Pyramid Intch 'Exit 18' 30' E of E/B IR-80.									
HRLY 03	9680	10140	10500	10815	10590	9955	11000	11545*	11300	11400
0310	IR-80, E/B off-ramp of the E McCarran Intch 'Exit 19'.									
HRLY 02	11475	11630	11730	11700	11550	8380	11580	11935	12100	11800
0311	IR-80, W/B on-ramp of the E McCarran Intch 'Exit 19'.									
HRLY 02	9040	9200	9140	9415	8820	7605	8810	7975	8600	7700
0312	SR-647 (Victorian Av), 250' W of Stanford Wy & 50' E of First St.									
HRLY 02		9340	8625	9400	9800	8900	7600	7350	6900	7150
0313	SR-650 (McCarran Bl), 150' N of IR-80.									
HRLY 02	36000	28530	38200	38300	38100	36000	39300	39800	39800	38000
0314	Prater Wy, 150' E of SR-650 (McCarran Bl).									
HRLY 02		21020	20900	20900	21200	20900	21200	21200*	20000	19600
0316	SR-650 (McCarran Bl), 150' W of York Wy.									
HRLY 02	13600	14265	15200	15500	16900	17900	17200	16500	17000	17900

* = DATA ADJUSTED OR ESTIMATED

WASHOE COUNTY

TABLE 3 - ANNUAL AVERAGE DAILY TRAFFIC AT PORTABLE TRAFFIC COUNT STATIONS -

STATION	1993	1994	1995	1996	1997	1998	1999	2000	2001	2002
0317	SR-667 (Kietzke Ln), .2 mi S of Victorian Av & 200' S of the S.P.R.R. overpass.									
HRLY 02	13500	14510	14400	14100	14700	14700	15500	15200	15000	16300
0318	SR-663 (Wells Av), 200' N of Sadler Wy.									
HRLY 02			11100	10800	11100	11200	11800	11600	10000	11000
0319	Sutro St, 300' N of Oddie Bl.									
HRLY 01		13200	13800	13400	13700	13700	16400	15700	15000*	15000*
0320	SR-663 (Oddie Bl), .1 mi E of Sutro St.									
HRLY 00	10125	10800	10600	10300	11000	11400	11900	12700	12600*	12600*
0321	SR-663 (Oddie Bl), 250' W of the S/B off-ramp to US-395.									
HRLY 02	14385	14235	17400	16900	15100	15700	15900	17000	15000	16500
0322	US-395, S/B off-ramp of the Oddie Bl Intch 'Exit 69' 75' N of Oddie Bl.									
HRLY 00	2325	2225	2170	2065	2115	2125	2400	2400	2400	2700
0323	US-395, S/B Loop on-ramp of the Oddie Bl Intch 'Exit 69' 100' N of US-395.									
HRLY 02	5070	5250	5270	6045	6350	5685	6450	6450*	6450	5650
0324	US-395, N/B on-ramp of the Oddie Bl Intch 'Exit 69' .1 mi N of Oddie Bl.									
HRLY 02	2145	2080	1970	2100	2005	2250	2600	2150	2670	2800
0325	US-395, N/B off-ramp of the Oddie Bl Intch 'Exit 69' 200' N of US-395.									
HRLY 00	7845	7800	7500	7650	9695	8290	8770	8000	7800*	7930*
0326	US-395, S/B on-ramp of the Oddie Bl Intch 'Exit 69' 300' N of US-395.									
HRLY 99	2020	2090	1845	2420	2600	2095	2300	2300*	2100	2200
0328	SR-663 (Oddie Bl), .1 mi W of Silverada Bl.									
HRLY 02	24365	23680	25400	26200	26300	27300	27500	27100	26000	26500
0329	SR-663 (Oddie Bl), 240' E of Mall Dr.									
HRLY 02	18725	16940	18100	18600	20100	20900	20400	19900	20000*	20000*

* = DATA ADJUSTED OR ESTIMATED

WASHOE COUNTY

TABLE 3 - ANNUAL AVERAGE DAILY TRAFFIC AT PORTABLE TRAFFIC COUNT STATIONS -

STATION	1993	1994	1995	1996	1997	1998	1999	2000	2001	2002
0331	SR-663 (Oddie Bl), .1 mi E of El Rancho Dr.									
HRLY 02	14950	13820	14300	16600	17100	17800	18600	18200*	18200	17400
0334	SR-445 (Pyramid Wy), btwn 'E' St & 'F' St.									
HRLY 02	13825	15890	16300	17600	15800	15800	17900	18700	19000	20300
0335	SR-445 (Pyramid Wy), 200' S of 'H' St.									
HRLY 02	18600	19410	20400	21000	20200	20200	21000	21600	22000*	22000*
0336	SR-445 (Pyramid Wy), 100' N of 'J' St.									
HRLY 00	17700	19200	19600	20200	20900	20900	21700	23000	23000*	23000*
0337	SR-445 (Pyramid Wy), 140' S of Gault Wy.									
HRLY 01	12425	13540	14000	15700	16200	15200	17800	16600	18000*	17700*
0338	SR-445 (Pyramid Wy), 220' N of Emerson Wy.									
HRLY 02	13000	13300	18300	21000	22500	24800	23500	26000	26000	27400
0340	SR-445 (Pyramid Hw), .8 mi N of Queens Wy.									
HRLY 02	12700	15900	17600	19700	21100	24000	22700	23400	24300	25700
0341	SR-880 (Wedekind Rd), .15 mi W of SR-445 (Pyramid Wy).									
HRLY 02	960	1050	1005	950	1050	1050	1280	1280*	1200	1200
0344	SR-443 (Clear Acre Ln), 420' S of El Rancho Dr.									
HRLY 03	18700	18100	18700	19000	18600	21100	23300	22500	22000	23700
0345	SR-443 (Sun Valley Dr), .1 mi N of El Rancho Dr.									
HRLY 03	25800	26300	28200	30700	33200	32000	33600	32500	32700*	35200*
0346	SR-443 (Sun Valley Dr), 405' S of 7th Av.									
HRLY 03	11900	13100	14100	13500	14800	15800	17500	17700*	16000	17100
0348	SR-445 (Pyramid Rd), 1.2 mi S of SR-446 to Nixon & .1 mi N of mp-30.									
HRLY 02	960	1000	1120	1250	1050	1150	1050	1050*	1050	930

* = DATA ADJUSTED OR ESTIMATED

WASHOE COUNTY

TABLE 3 - ANNUAL AVERAGE DAILY TRAFFIC AT PORTABLE TRAFFIC COUNT STATIONS -

STATION	1993	1994	1995	1996	1997	1998	1999	2000	2001	2002
0349	SR-446 to Nixon, .4 mi E of SR-445 (Pyramid Rd).									
HRLY 02	500	490	525	560	480	480	460	520	540	640
0350	SR-445 (Sutcliffe Rd), 1.1 mi N of SR-446 to Nixon.									
HRLY 02	940	980	1165	1300	1100	930	860	1120	1100	1000
0351	SR-445 (Sutcliffe Rd) N of Sutcliffe, .2 mi N of mp 36.									
HRLY 02	550	655	650	645	640	540	560	370	460	390
0352	SR-447 (Nixon Rd), 8.7 mi N of Freemont St in Nixon & .4 mi S of mp 25.									
HRLY 01	405	560	485	540	590	640	670	520	530	690
0353	SR-447 (Nixon Rd), .2 mi N of SR-446 to Sutcliffe.									
HRLY 02	1085	1195	1155	1300	1300	1400	1300	1250	1250	1550
0354	SR-447 (Nixon Rd), 300' S of SR-446 to Sutcliffe.									
HRLY 02	1090	1250	1195	1350	1110	1200	1100	1300	1300	1650
0355	SR-447 (Nixon Rd), 1.1 mi N of SR-427 in Wadsworth.									
HRLY 02	895	910	865	1150	1160	1200	1100	1400	1200*	1200*
0356	US-395, btwn the Oddie Bl Intch 'Exit 69' & the McCarran Bl Intch 'Exit 70'.									
HRLY 98	59000	64280	69340	70535	78445	81285	80980	82050*	83985*	88100*
0357	US-395, S/B on-ramp of the Parr Bl Intch 'Exit 72' .2 mi S of the cross traffic rd.									
HRLY 03	2500	2910	3475	3630	3730	4330	4460	3850*	3700	4400
0358	US-395, N/B off-ramp of the Parr Bl Intch 'Exit 72' at the W end of guardrail.									
HRLY 02	3110	3140	3500	4135	4260	4825	4980	4210*	4200	4350
0359	Dandini Bl, 100' E of the N/B ramps of the Parr Intch 'Exit 72'.									
HRLY 02		3150	2835	3800	3220	7150*	6600	6600*	6000	6800
0360	US-395, N/B on-ramp of the Parr Bl Intch 'Exit 72' 300' N of the cross traffic rd.									
HRLY 02	495	550	520	650	590	875	1000	1000	1140	1200

* = DATA ADJUSTED OR ESTIMATED

WASHOE COUNTY

TABLE 3 - ANNUAL AVERAGE DAILY TRAFFIC AT PORTABLE TRAFFIC COUNT STATIONS -

STATION	1993	1994	1995	1996	1997	1998	1999	2000	2001	2002
0361	US-395, S/B off-ramp of the Parr Bl Intch 'Exit 72' .2 mi N of cross traffic rd.									
HRLY 03	500	625	535	690	600	840	1030	900	1140	1200
0362	Parr Bl, 100' W of the S/B ramps of the Parr Bl Intch 'Exit 72'.									
HRLY 01		6420	6770	6900	6300	7750	9700	9000	8700*	8700*
0364	US-395, S/B off-ramp of the Panther Valley Intch 'Exit 72 A' .2 mi W of the N/B US-395.									
HRLY 02	5150	4405	4085	4405	4330	4600	4710	4400	4600	5050
0365	US-395, S/B on-ramp of the Panther Valley Intch 'Exit 72A' .2 mi W of US-395.									
HRLY 02	460	1420	1780	1225	2100	1730	1770	1720*	1800	1850
0366	US-395, N/B off-ramp of the Panther Valley Intch 'Exit 72A' 300' W of the US-395 overpass.									
HRLY 03	850	1260	1420	1385	1565	1585	1700	1600	1780	1850
0367	US-395, N/B on-ramp of the Panther Valley Intch 'Exit 72A' 300' W of the US-395 overpass.									
HRLY 03	5430	4180	4175	4640	4550	4735	4750	4440*	5830*	5930*
0368	SR-431 (Mt Rose Hw), .1 mi S of Joy Lake Rd.									
HRLY 02	5100	5760	5505	5200	5600	6200	6300	6300	6500*	6800*
0369	SR-431 (Mt Rose Hw), .1 mi N of New Sky Tavern Ski Area.									
HRLY 02	4700	5310	5000	4600	5400	5850	5950	5950	5700	5800
0370	SR-878 to the Reno Ski Bowl, .3 mi E of Mt Rose Hw.									
HRLY 02	105	120	95	95	105	90	80	90	90	80
0371	SR-431 (Mt Rose Hw), 5 mi N of SR-28 & 100' W of mp 5.									
HRLY 02	4500	5085	4905	4450	5500	5800	5900	5900*	5600	5850
0372	SR-431 (Mt Rose Hw), 100' N of SR-28 (Tahoe Bl).									
HRLY 02	5050	5550	6060	6000	5300	5800	5900	5850	5600	5300
0373	SR-28 (Tahoe Bl), .1 mi E of SR-431 (Mt Rose Hw).									
HRLY 02	11550	11660	11200	12600	12200	11500	12200	11800	11800	12100

* = DATA ADJUSTED OR ESTIMATED

WASHOE COUNTY

TABLE 3 - ANNUAL AVERAGE DAILY TRAFFIC AT PORTABLE TRAFFIC COUNT STATIONS -

STATION	1993	1994	1995	1996	1997	1998	1999	2000	2001	2002
0374	SR-28 (Tahoe Bl), 450' W of SR-431 (Mt Rose Hw).									
HRLY 01	12275	12100	11690	12700	12800	12100	12100	12100	12000*	11800*
0377	SR-28 (Tahoe Bl), at the NV-CA Stateline.									
HRLY 02	15075	15170	14700	15500	15100	14600	13500	13900*	14000	13900
0378	SR-28 (Tahoe Bl), .3 mi E of Village Bl.									
HRLY 02	11000	10860	10400	11300	11200	11100	11000	11000*	11000	11100
0379	SR-28 (Tahoe Bl), 200' E of Village Bl.									
HRLY 02	11000	11155	10700	11700	12200	11900	11900	11900	12000	12100
0380	SR-28 (Tahoe Bl), .2 mi W of the E end of Lakeshore Bl.									
HRLY 01	5010	5560	5340	5900	5800	5450	6200	5800	6200*	5750*
0381	Lakeshore Bl, .1 mi W of SR-28 (Tahoe Bl).									
HRLY 01	1670	2335	2435	2300	1700	1850	1850	1850	1700*	1560*
0382	SR-28 (Tahoe Bl), 200' E of the E end of Lakeshore Bl.									
HRLY 02	6400	7300	7010	7700	6400	6000	7300	6700	7300	6600
0384	SR-447 (Gerlach Rd), in the middle of Gerlach 100' W of Bruno's Country Club.									
HRLY 02	510	710	850	740	720	720	750	650	490	720
0385	County Rd to Vya, 1.4 mi N of SR-447.									
HRLY 01							0	120	150*	150*
0388	Cedarville Rd, .1 mi N of the County Rd to Crutcher Springs.									
HRLY 00		180	220	205	215	215	220	180	180	300
0401	IR-80, .8 mi W of the Garson Rd Intch 'Exit 4'.									
HRLY 02	23915	24020	25305	24045	25350	25275	28050	29060*	29260	30030
0402	US-395, .5 mi S of the cross traffic rd of the Bellevue Intch 'Exit 42'.									
HRLY 01	22745	23930	25195	25525	26790	27285	28860	28825	29380*	30600*

* = DATA ADJUSTED OR ESTIMATED

WASHOE COUNTY

TABLE 3 - ANNUAL AVERAGE DAILY TRAFFIC AT PORTABLE TRAFFIC COUNT STATIONS -

STATION	1993	1994	1995	1996	1997	1998	1999	2000	2001	2002
0404	SR-429 (Bowers Rd), .2 mi S of US-395.									
HRLY 02	1665	1750	1735	1500	1700	1600	1600	1700	1300	1450
0409	US-395, N/B off-ramp of the McCarran Intch 'Exit 70' 500' N of the N/B lanes.									
HRLY 03	10930	12930	14200	14810	16790	17595	18500	18400*	18000*	18500*
0410	US-395, S/B on-ramp of the McCarran Bl Intch 'Exit 70'.									
HRLY 03	13265	13500	14800	15200	17265	19535	18500	18400	18000	21000
0411	US-395, S/B off-ramp of the McCarran Bl Intch 'Exit 70' 200' N of McCarran Bl.									
HRLY 03	2815	3410	4435	4030	4130	4685	5050	5050*	5200	5550
0412	US-395, N/B on-ramp of the McCarran Intch 'Exit 70' 300' N of McCarran Bl.									
HRLY 03	1175	2175	3100	4205	3900	4350	5000	5000*	6600	6700
0414	SR-650 (McCarran Bl), .1 mi E of US-395.									
HRLY 02	20155	26000	30000	30300	31800	30500	32000	31700	31700	31700
0415	SR-651 (N McCarran Bl), 50' E of Clear Acre Ln.									
HRLY 02	26500	28130	31700	30600	32300	31900	35900	30600	29600	31000
0416	SR-651 (N McCarran Bl), .1 mi W of Clear Acre Ln East of Hug High School.									
HRLY 00	17900	18840	20900	21100	21500	22500	24700	22200	22200*	22200*
0417	SR-430, .2 mi N of Panther Valley & Virginia St.									
HRLY 03	11200	12160	11460	11655	12545	14530	12930	13800	13000	13500
0418	US-395, 500' N of the N/B on-ramp of the Parr Intch 'Exit 71'.									
HRLY 00	34180	39680	41945	42335	45620	45750	46620	49140	51435*	54500*
0419	US-395, N/B off-ramp of the Bellevue Intch 'Exit 44' North of N/B US-395.									
HRLY 02	145	150	175	160	180	160	200	180	180	190
0420	US-395, N/B on-ramp of the Bellevue Intch 'Exit 44' 300' S of cross traffic rd.									
HRLY 02	130	135	135	195	170	200	220	190	170	210

* = DATA ADJUSTED OR ESTIMATED

WASHOE COUNTY

TABLE 3 - ANNUAL AVERAGE DAILY TRAFFIC AT PORTABLE TRAFFIC COUNT STATIONS -

STATION	1993	1994	1995	1996	1997	1998	1999	2000	2001	2002
0423	US-395, S/B off-ramp of the Bellevue Intch 'Exit 44' 100' S of US-395.									
HRLY 02	110	115	170	150	170	200	170	150	150	160
0425	US-395, S/B on-ramp of the Bellevue Intch 'Exit 44' .1 mi S of the cross traffic rd.									
HRLY 02	125	130	135	145	120	120	150	130	130	140
0426	SR-447 (Gerlach Rd), 200' S of the RxR crossing .1 mi E of Gerlach.									
HRLY 02	465	590	530	650	650	700	730	600	550	760
0427	SR-663 (Oddie Bl), 100' E of 12th St.									
HRLY 02	9085	8140	7895	9000	9600	10000	9800	9600*	9900	9600
0428	IR-80, E/B on-ramp of the Keystone Av Intch 'Exit 12' 350' E of Keystone Av.									
HRLY 03	15800	16490	19000	19200	18220	18075	18200	17900*	17000	17410
0430	IR-80, W/B off-ramp of the Keystone Av Intch 'Exit 12' 500' E of the cross traffic rd.									
HRLY 03	14350	16300	18200	18480	16945	16825	17000	16730*	16000	17000
0431	IR-80, W of the Keystone Av Intch 'Exit 12'.									
HRLY 03	44365	41145	48240	49255	53415	55895	59290	64250	64820	67050
0432	IR-80, E of the Keystone Av Intch 'Exit 12'.									
HRLY 02	69750	69255	79650	80325	82225	85055	88040	92180	91320	94460
0433	IR-80, E/B off-ramp of the Virginia St Intch 'Exit 13' 200' W of Sierra St.									
HRLY 02	4570	3860	5095	4910	5415	5530	5670	6580	6000	6000
0434	IR-80, E/B on-ramp of the Virginia St Intch 'Exit 13' 300' E of Center St.									
HRLY 03	14960	13195	15150	15890	15870	15280	15620	16855	16500	15900
0435	IR-80, W/B off-ramp of the Virginia St Intch 'Exit 13' 200' W of W/B I-80.									
HRLY 03	14225	13560	14975	15655	15635	14755	15910	15585	16000	15100
0436	IR-80, W/B on-ramp of the Virginia St Intch 'Exit 13' 200' W of Sierra St.									
HRLY 03	5245	4350	6010	5330	5610	5730	5810	6450	6390	6255

* = DATA ADJUSTED OR ESTIMATED

WASHOE COUNTY

TABLE 3 - ANNUAL AVERAGE DAILY TRAFFIC AT PORTABLE TRAFFIC COUNT STATIONS -

STATION	1993	1994	1995	1996	1997	1998	1999	2000	2001	2002
0438	University Terrace, 380' E of Washington St.									
HRLY 02	0	0					3950	4500	4500	3850
0439	IR-80, E of the Virginia St Intch 'Exit 13'.									
HRLY 00	89120	87800	98960	101630	102705	103830	108090	109760*	111430*	113205*
0440	IR-80, E/B off-ramp of the Wells Av Intch 'Exit 14'.									
HRLY 03	4430	3280	5520	5430	5575	5110	5470	5860	5800	6100
0441	IR-80, E/B on-ramp of the Wells Av Intch 'Exit 14' 120' W of IR-80.									
HRLY 03	8165	9820	9605	9850	10605	9825	8820	9200	9000	9300
0443	IR-80, W/B off-ramp of the Wells Av Intch 'Exit 14' 50' W of IR-80.									
HRLY 03	8135	9470	7910	8650	9255	8955	8940	9200	9000	9250
0444	IR-80, W/B on-ramp of the Wells Av Intch 'Exit 14' 35' E of IR-80.									
HRLY 03	5035	4605	5595	6045	6225	5540	5910	5770	5800	6450
0445	SR-663 (Wells Av), 150' N of the W/B ramps of the Wells Av Intch 'Exit 14'.									
HRLY 02			19000	16700	17300	17800	19000	19100	19000	16300
0447	IR-80, E/B off-ramp to N/B 395 'Exit 15'.									
HRLY 03	6900	6140	6815	6900	7810	8995	7460	8000*	9600	10300
0448	IR-80, E/B off-ramp to S/B 395 'Exit 68'.									
HRLY 03	19500	20170	22100	23700	25595	24840	20300	24850	24000	25000
0450	IR-80, W/B on-ramp from N/B US-395 'Exit 68'.									
HRLY 03	17500	17375	19250	19905	19575	22095	21500	22500	22000	23500
0451	IR-80, E/B on-ramp from US-395 N/B 'Exit 68'.									
HRLY 03	15435	15240	17000	17580	18325	16355	13500	18650	19000	19800
0453	IR-80, W/B off-ramp to S/B US-395 at 'Exit 68'.									
HRLY 02	17950	16015	17405	17940	17660	15255	17760	18020*	19000	20010

* = DATA ADJUSTED OR ESTIMATED

WASHOE COUNTY

TABLE 3 - ANNUAL AVERAGE DAILY TRAFFIC AT PORTABLE TRAFFIC COUNT STATIONS -

STATION	1993	1994	1995	1996	1997	1998	1999	2000	2001	2002
0454	IR-80, W/B off-ramp to N/B 395 'Exit 68'.									
HRLY 03	7365	7900	8345	7860	8110	8330	8850	8400*	8400	9350
0456	IR-80, E/B on-ramp from S/B 395 'Exit 68'.									
HRLY 02	7120	6700	7450	7600	8210	8525	8700	8650	8650	8900
0457	IR-80, W/B on-ramp from S/B 395 'Exit 68'.									
HRLY 02	6510	6060	7680	8120	7680	9160	7800	8100	8355	9405
0458	IR-80, 200' E of the E/B on-ramp of US-395 'Exit 15'.									
	93415	95315	99425	101010	106945	95335	106220	106800*	108925*	109060*
0459	US-395, N/B on-ramp of the Glendale Av Intch 'Exit 67' 50' E of the N/B IR-580.									
HRLY 03	5500	6155	6805	6650	5970	5000	4850	5750	5500	5450
0460	US-395, S/B off-ramp of the Glendale Av Intch 'Exit 67'.									
HRLY 03	6295	6840	7000	7115	7200	5725	6000	6700	6300	6155
0461	IR-580, N of the Glendale Av Intch 'Exit 67' .2 mi N of Glendale Av.									
HRLY 00	111955	118235	125280	131130	142315	136515	133750	145120*	144290*	148735*
0462	US-395, 200' N of the IR-80 Intch 'Exit 68'.									
HRLY 00	69465	75035	79815	82485	92970	92980	93500	94250*	95295*	98380*
0463	SR-651 (N McCarran Bl), 740' W of Sutro St.									
HRLY 02	13300	14430	15300	14600	15900	16300	18600	17400	17400	17700
0464	SR-651 (N McCarran Bl), .2 mi E of N Virginia St.									
HRLY 01	12300	13440	14000	14300	15100	17000	17800	17500	17500*	17800*
0465	SR-650 (N McCarran Bl), 300' E of Probasco Wy.									
HRLY 02	14975	15870	16800	17200	18700	19300	17500	17500	18000	19200
0466	SR-650 (N McCarran Bl), 250' W of Probasco Wy.									
HRLY 02	15650	16535	17600	17800	19700	20400	17800	17600	17600	19600

* = DATA ADJUSTED OR ESTIMATED

WASHOE COUNTY

TABLE 3 - ANNUAL AVERAGE DAILY TRAFFIC AT PORTABLE TRAFFIC COUNT STATIONS -

STATION	1993	1994	1995	1996	1997	1998	1999	2000	2001	2002
0467	SR-650 (N McCarran Bl), 300' E of SR-445 (Pyramid Wy).									
HRLY 02	16475	17590	19700	19300	20800	22900	20000	20100	21000	21500
0468	US-395, btwn McCarran Intch 'Exit 70' & Parr Intch 'Exit 71' 100' N of Clear Acre underpass.									
HRLY 03	38795	44555	47875	48760	52420	53190	54030	55300	57585	60850
0469	IR-80, W/B loop on-ramp of the E McCarran Av Intch 'Exit 19' 275' E of McCarran Bl.									
HRLY 03	3570	3720	3695	3845	3510	3015	3450	3450	3400	3400
0470	US-395, N/B off-ramp of the Red Rock Intch 'Exit 78' .1 mi S of the cross traffic rd.									
HRLY 03	1950	2060	2720	3050	3255	3310	3455	3600	3800*	3900*
0472	Silver Lake Rd, Red Rock Intch 'Exit 78' 450' S of the Red Rock Rd.									
HRLY 02						2800	2900	3150	3300	3200
0473	Red Rock Rd, .1 mi E of Moya Bl.									
HRLY 00			3625	3650	3700	4100	4150	4100	4100*	4100*
0474	US-395, N/B on-ramp of the Red Rock Intch 'Exit 78'.									
HRLY 03	410	555	640	675	705	505	595	600*	650	790
0476	US-395, S/B off-ramp of the Red Rock Intch 'Exit 78' .1 mi N of the cross traffic rd.									
HRLY 03	395	410	510	650	575	500	600	600	720	700
0477	US-395, S/B on-ramp of the Red Rock Intch 'Exit 78'.									
HRLY 03	1785	2060	2560	2950	3155	3215	3437	3500	3730	3800
0480	FRWA23 W Frontage Rd (Old 395), 100' S of the cross traffic rd of the Red Rock Rd Intch 'Exit 7									
HRLY 01						520	520*	530	630*	630*
0481	US-395, .3 mi N of mp WA 37.									
HRLY 03	13890	14570	15105	15060	14385	14660	15473	15600	17200*	18030*
0484	W 7th St, 500' W of Conway Ln.									
HRLY 01	6700	6990	6500	7200	7900	8150	8550	9100	8700	10600

* = DATA ADJUSTED OR ESTIMATED

WASHOE COUNTY

TABLE 3 - ANNUAL AVERAGE DAILY TRAFFIC AT PORTABLE TRAFFIC COUNT STATIONS -

STATION	1993	1994	1995	1996	1997	1998	1999	2000	2001	2002
0485	W 7th St, 50' W of Wyoming Av.									
HRLY 99		8775	7805	7500	8100	8000	8400	9350	9350	9600
0487	W 7th St, 300' W of Keystone Av.									
HRLY 01		13700	12000	12100	12800	13100	13000	13000*	12000	13100
0488	W 5th St, 200' W of Vine St.									
HRLY 02			8765	8600	8400	8600	8800	8650	7800	8850
0490	W 6th St, 150' W of SR-430 (N Virginia St).									
HRLY 02				13000	11100	10100	11700	11000	11000	11700
0491	E 6th St, 75' E of SR-430 (N Virginia St).									
HRLY 02		8500	10500	9200	9200	8600	8600*	8500	7600	7600
0492	E 6th St, 200' W of SR-663 (S Wells Av).									
HRLY 02	10400	9600	10700	9400	9900	9250	9150	9150*	8900	8650
0493	E 6th St, btwn Morrill Av & Spokane St.									
HRLY 01		8600	9400	8900	8800	8400	9400	9400	10000*	10000*
0494	E 6th St, btwn Toano St & Montello St.									
HRLY 02		3900	4225	4000	3500	3800	5000	4400	3600	3250
0495	Prater Wy, btwn 18th St & 19th St.									
HRLY 01	11300	12040	12300	12700	12700	12800	12600	12000	12000	12400
0496	Prater Wy, btwn SR-668 (Rock Bl) & 16th St.									
HRLY 02		11680	11300	11700	12500	11900	11900	12700	12200	11900
0497	Prater Wy, 100' E of SR-445 (Pyramid Wy).									
HRLY 02		16750	16100	16600	18800	17900	17300	17400	17400	17200
0499	E Prater Wy, 150' E of Probasco Wy.									
HRLY 02			18500	20000	21100	20100	18400	18500	18000	18500

* = DATA ADJUSTED OR ESTIMATED

WASHOE COUNTY

TABLE 3 - ANNUAL AVERAGE DAILY TRAFFIC AT PORTABLE TRAFFIC COUNT STATIONS -

STATION	1993	1994	1995	1996	1997	1998	1999	2000	2001	2002
0500	SR-646 (E Prater Wy), 150' W of SR-650 (N McCarran Bl).									
HRLY 99		23020	21600	23200	23400	22600	21800	21000	21000*	20100*
0504	Mayberry Dr, 300' W of Hunter Lake Dr.									
HRLY 02		9000	7990	8400	8800	8950	9550	8550*	8700	10400
0505	Mayberry Dr, .2 mi E of Hunter Lake Dr & 30' E of Memory Ln.									
HRLY 02	8200	9500	8300	9000	8600	8900	9100	8800*	8800	8950
0506	California Av, 300' W of Booth St.									
HRLY 02			10100	10400	9900	11400	10900	9850	9850	10900
0507	California Av, .1 mi E of Keystone Av & 200' W of Newlands Cr.									
	12840	14400	13400	13400	13300	13200	13200*	12700	12700	13900
0508	California Av, 300' W of Arlington Av.									
HRLY 02		11700	10900	10900	10800	12500	12500	12500*	12500	11400
0509	W Liberty St, 100' E of Arlington Av.									
HRLY 02		5900	6640	6400	6300	5800	5400	5800	10600	11700
0510	W Liberty St, 75' W of S Center St.									
HRLY 02		11800	11200	11700	11200	11200	11300	11600	11600	12300
0511	E Liberty St, 175' E of S Center St.									
HRLY 00	10200	10500	12000	13000	11500	11100	10600	10500	10500*	10500*
0513	Ryland St, 100' W of Locust St.									
HRLY 99	9920	10050	11000	10700	10600	10300	11100	11200	10500*	11100*
0516	Mill St, 250' E of Kietzke Ln.									
HRLY 02		23600	21800	27500	29900	25500	26400	26500	26500*	26500*
0517	SR-650 (N McCarran Bl), .2 mi S of SR-646 (E Prater Wy).									
HRLY 02	25650	25590	27500	28200	28800	29800	28000	26800	26000	28700

* = DATA ADJUSTED OR ESTIMATED

WASHOE COUNTY

TABLE 3 - ANNUAL AVERAGE DAILY TRAFFIC AT PORTABLE TRAFFIC COUNT STATIONS -

STATION	1993	1994	1995	1996	1997	1998	1999	2000	2001	2002
0518	Vassar St, 50' E of SR-430 (S Virginia St).									
HRLY 02	3255	3300	3575	3600	3550	3200	3350	3450	3400	3100
0520	Vassar St, 150' E of Kirman Av.									
HRLY 02		6900	6740	6700	6500	6350	6050	6550	6550	6300
0522	Vassar St, 300' E of SR-667 (Kietzke Ln).									
HRLY 02		11800	11200	10400	11300	11200	11600	12100	12000	11800
0523	Vassar St, 250' W of Terminal Wy.									
HRLY 01		7450	7500	7000	7000	6950	7500	7600	8100*	8100*
0525	W Moana Ln, 50' E of Skyline Bl.									
HRLY 02	4500	4600	4060	4200	5350	4000	3650	3650*	4300	4850
0527	E Moana Ln, 250' W of SR-667 (Kietzke Ln).									
HRLY 01		27100	26800	24100	24500	24400	24200	24000	25000*	25000*
0528	Neil Rd, 238' S of Mauldin Ln.									
HRLY 02		14700	13600	14300	13800	13800	14600	16400	16400	15000
0529	Neil Rd, 200' S of E Peckham Ln.									
HRLY 02	5600	6000	5325	6300	5400	5400	5650	6150	5700	6900
0534	Hunter Lake Dr, 100' S of Mayberry Dr.									
HRLY 02							9700	9700*	9100	9700
0535	Keystone Av, 100' S of Jones St.									
HRLY 99	13500	14000	14000	14400	13300	13500	15600	14500*	13500	13600
0537	Keystone Av, 100' S of SR-647 (W 4th St).									
HRLY 02	20800	22700	22100	23600	21800	22300	25500	24000	24000	21900
0538	Keystone Av, 120' S of 7th St.									
HRLY 00	26765	28000	28800	29400	28100	29200	29500	30000	30000*	30000*

* = DATA ADJUSTED OR ESTIMATED

WASHOE COUNTY

TABLE 3 - ANNUAL AVERAGE DAILY TRAFFIC AT PORTABLE TRAFFIC COUNT STATIONS -

STATION	1993	1994	1995	1996	1997	1998	1999	2000	2001	2002
0539	Keystone Av, 200' N of W 7th St.									
HRLY 01	16385	17100	17600	16300	16300	16900	15500	17200	16000	16500
0541	Keystone Av, 300' N of Coleman Dr.									
HRLY 01	4020	3910	4145	4100	4550	4250	4250*	4250	3900*	3900*
0543	Arlington Av, 25' N of Marsh Av.									
HRLY 02		13300	13200	12400	12300	11800	11800	12300	12000	12100
0544	Arlington Av, 125' N of W Liberty St.									
HRLY 02		16600	17500	15500	16100	14700	13600	13400	14000	15300
0545	Arlington Av, 200' S of SR-648 (W 2nd St).									
HRLY 02		12500	13000	10600	11000	10800	11100	10800	11000	11100
0546	Arlington Av, 100' N of SR-648 (W 2nd St).									
HRLY 02			8415	10700	10400	10300	10400	10800	10800	12000
0547	US-395, N/B off-ramp of the Cold Springs Valley Intch 'Exit 80'.									
HRLY 03	2315	2415	2430	2485	2480	2375	2500	2600	3350	3400
0548	Cold Springs Valley Rd, 75' E of the N/B ramps of the Cold Springs Valley Intch 'Exit 80'.									
HRLY 03								5000	5000	6500
0549	US-395, S/B on-ramp of the Cold Springs Valley Intch 'Exit 80' .25 mi S of the cross rd.									
HRLY 03	2315	2400	2360	2420	2430	2275	2500	2550	3280	3300
0555	S Center St, 100' S of E Liberty St.									
HRLY 00			4400	4300	3800	3800	4400	4750*	4750*	4750*
0556	S Center St, 100' N of E Liberty St.									
HRLY 01		6600	6250	6300	5550	5550	5650	6100	5700*	5700*
0557	S Center St, 100' N of First St.									
HRLY 02		10300	9750	10200	8200	8200	9150	9650*	10700	10500

* = DATA ADJUSTED OR ESTIMATED

WASHOE COUNTY

TABLE 3 - ANNUAL AVERAGE DAILY TRAFFIC AT PORTABLE TRAFFIC COUNT STATIONS -

STATION	1993	1994	1995	1996	1997	1998	1999	2000	2001	2002
0558	S Center St, 200' N of SR-648 (E 2nd St).									
HRLY 02		12000	11600	11200	10000	10000	11100	11700	11000	11100
0560	N Center St, 100' N of E 6th St.									
HRLY 98		8000	9130	9500	9600	9600*	9200	9550	9800*	9800*
0564	Locust St, 110' N of SR-653 (E Plumb Ln).									
HRLY 02		5900	6070	6100	6100	6450	5550	5550*	5000	4900
0566	Locust St, 100' N of Vassar St.									
HRLY 02	2110	2300	2180	2100	2000	2000	2000	2100	2100	2300
0567	Locust St, 300' S of Ryland St.									
HRLY 97	2390	2750	2580	2400	2900	2600	2400	2500*	2600	2700
0568	Locust St, 25' N of Ryland St.									
HRLY 00			1215	1200	1350	1200	1300	1200	1300*	1300*
0570	Locust St, 200' N of SR-648 (E 2nd St).									
HRLY 02		1430	1530	1400	1450	1300	1450	1350	1200	1300
0571	Kirman Av, 100' N of SR-653 (E Plumb Ln).									
HRLY 02		4800	5005	4250	4700	4100	4600	4850	4500	5050
0572	Kirman Av, 100' S of Vassar St.									
HRLY 02		3000	3300	2850	2600	2600	2650	2850*	2500	2900
0573	Kirman Av, 100' N of Vassar St.									
HRLY 02	2815	3000	3300	2850	3000	3000	2650	2850	2800	3100
0574	Kirman Av, 125' S of Ryland St.									
HRLY 02	3025	3100	3420	3200	3350	3350	2550	3150	3150	3450
0575	Kirman Av, 75' N of Willow St.									
HRLY 01	4300	4300	4790	4500	4550	4700	4300	4200	4900*	4900*

* = DATA ADJUSTED OR ESTIMATED

WASHOE COUNTY

TABLE 3 - ANNUAL AVERAGE DAILY TRAFFIC AT PORTABLE TRAFFIC COUNT STATIONS -

STATION	1993	1994	1995	1996	1997	1998	1999	2000	2001	2002
0577	Kirman Av, 100' N of SR-648 (E 2nd St).									
HRLY 02		7500	7180	8300	8600	8100	8250	8250	11000	9800
0579	Sutro St, 200' S of E 9th St.									
HRLY 02		11900	11800	12800	11700	12200	13000	12300	12000	12800
0581	Sutro St, 150' N of Wedekind Rd.									
HRLY 02	8710	9100	9260	9000	9500	9600	11000	11100	9600	10300
0582	Sutro St, 300' S of SR-651 (N McCarran Bl).									
HRLY 02	6100	6600	7975	7700	7400	7300	8200	8300*	7100	7600
0583	SR-667 (Kietzke Ln), 300' S of Gentry Wy.									
HRLY 02	27300	26600	26200	26200	28900	28900	28200	29700*	28000*	28000*
0584	S Rock Bl, 400' N of Mill St South of the Truckee River Bridge.									
HRLY 01	9900	10180	9360	11300	9100	10100	11000	11500	11000	11200
0585	S Rock Bl, 100' S of Freeport Bl.									
HRLY 01	18200	18695	18000	18000	20000	19200	19000	20400	20400*	20400*
0586	Rock Bl, 75' N of 'D' St.									
HRLY 02			15800	15600	16400	16600	16400	16500	16500	14700
0587	Probasco Wy, 60' N of 'J' St.									
HRLY 02	3065	3180	3075	3200	3250	3250	3050	2800	2700	2700
0588	Probasco Wy, 125' N of Quail St.									
HRLY 02	2670	2900	2880	2800	2800	2400	2650	2600	2300	2500
0589	Probasco Wy, btwn Gault Wy & N McCarran Bl.									
HRLY 02	2125	2290	2270	2250	2300	2100	2350	2250	2000	2100
0590	Arrow Creek Pk, 375' W of SR-430 (S Virginia St).									
HRLY 02							8900	12700	14000	15000

* = DATA ADJUSTED OR ESTIMATED

WASHOE COUNTY

TABLE 3 - ANNUAL AVERAGE DAILY TRAFFIC AT PORTABLE TRAFFIC COUNT STATIONS -

STATION	1993	1994	1995	1996	1997	1998	1999	2000	2001	2002
0591	Zolezzi Ln, 250' W of Oak Glen Rd East of Thomas Creek Rd.									
HRLY 98			3700	4100	4700	4600	5500	5500*	5900*	6300*
0593	SR-668 (S Rock Bl), .2 mi S of Mill St.									
HRLY 01	14700	15075	14400	14200	13800	14900	16000	17100	17000*	16600*
0594	Mill St, .3 mi W of SR-668 (S Rock Bl).									
HRLY 02		14900	14400	14800	14300	15300	18800	16700	18000	18800
0595	Mill St, .5 mi E of SR-668 (S Rock Bl).									
HRLY 02		9000	8730	9000	8400	9000	10900	10000	10000	10500
0596	SR-648 (Glendale Av), 100' E of the E entrance to the Hilton.									
HRLY 01	17775	18780	19200	18400	19100	18900	20300	19500*	19500*	19500*
0597	Eastlake Bl, 100' S of the Jumbo Grade Rd.									
HRLY 02			2060	2300	2300	2200	2100	2150	2100	2150
0598	Eastlake Bl, 200' N of Coyote Dr.									
HRLY 02			3030	3200	3300	3900	3250	3150	3100	3150
0599	El Rancho Dr, 100' SE of Clinton Ct.									
HRLY 02		9100	10100	12300	12300	12800	11900	11900	11000	11100
0600	SR-443 (Sun Valley Dr), .1 mi N of Gepford Pk.									
HRLY 03	19000	20600	23300	22600	24600	25300	25500	25800	25000*	27800*
0602	SR-427 (Wadsworth Rd), .2 mi E of the Truckee River.									
HRLY 00	2070	2155	2525	2400	2250	2550	2300	2150	2150*	2150*
0604	US-395, N/B on-ramp of the Cold Springs Valley Intch 'Exit 80' 600' N of the cross rd.									
HRLY 02	15	30	25	25	25	25	12	15	10	20
0605	US-395, S/B off-ramp of the Cold Springs Valley Intch 'Exit 80' .2 mi N of the cross rd.									
HRLY 02	15	30	25	25	25	25	15	15*	20	20

* = DATA ADJUSTED OR ESTIMATED

WASHOE COUNTY

TABLE 3 - ANNUAL AVERAGE DAILY TRAFFIC AT PORTABLE TRAFFIC COUNT STATIONS -

STATION	1993	1994	1995	1996	1997	1998	1999	2000	2001	2002
0607	US-395, btwn the Cold Springs Vly Intch 'Exit 80'.									
HRLY 02	9290	9815	10365	10205	10525	10060	10500	10480*	10600	11370
0608	US-395, N/B off-ramp of the Bordertown Intch 'Exit 83'.									
HRLY 03	920	1000	1175	1200	1225	900	1200	1220*	1300*	1300*
0609	US-395, N/B on-ramp of the Bordertown Intch 'Exit 83' .2 mi N of the cross traffic rd.									
HRLY 03	330	370	435	380	270	250	260	300	360*	300*
0611	US-395, S/B off-ramp of the Bordertown Intch 'Exit 83' 300' S of US-395.									
HRLY 03	235	230	250	230	230	250	260	200	200*	200*
0612	US-395, S/B on-ramp of the Bordertown Intch 'Exit 83' 300' S of the cattle guard.									
HRLY 03	830	905	940	1155	1180	1000	1200	1245*	1200	1400
0615	FRWA23, .2 mi N of the Bordertown Bar.									
HRLY 02	415	440	510	460	470	475	350	430	390	440
0617	Rock Bl, 150' S of SR-663 (Oddie Bl).									
HRLY 02			11600	12400	13100	14400	13900	12700	14000	12700
0619	Rock Bl, N of Vance Wy.									
HRLY 98			8240	8500	7400	8300	8300	8300*	8100*	8100*
0620	IR-80, 500' W of the Vista Bl Intch 'Exit 21'.									
HRLY 01	26445	27735	29870	30885	31350	33410	35080	36885*	37365*	39390*
0621	SR-648 (Glendale Av), .1 mi W of Industrial Wy.									
HRLY 01	15900	16425	16600	16000	16300	16200	17300	17200	17200*	17200*
0622	Kuenzli St, 100' W of SR-667 (Kietzke Ln).									
HRLY 02	2800	3400	3420	3400	3350	3200	3350	3500	3500	3300
0623	Rock Bl, 300' W of Longley Ln.									
HRLY 02	12100	13750	13800	13800	13000	14600	15700	15800	16000	16500

* = DATA ADJUSTED OR ESTIMATED

WASHOE COUNTY

TABLE 3 - ANNUAL AVERAGE DAILY TRAFFIC AT PORTABLE TRAFFIC COUNT STATIONS -

STATION	1993	1994	1995	1996	1997	1998	1999	2000	2001	2002
0624	El Rancho Dr, .2 mi N of SR-663 (Oddie Bl).									
HRLY 02	10900	9410	11300	11700	12000	13200	12200	11800	14000	12700
0625	Kuenzli St, 200' E of Kirman Av.									
HRLY 02	7300	7400	7725	7800	8100	7700	8200	7600	7600	7500
0626	El Rancho Dr, 500' N of Wedekind Rd.									
HRLY 02		6175	5775	5900	5500	5800	6500	6250	6250	6850
0627	US-395, S/B on-ramp of the Glendale Av Intch 'Exit 67'.									
HRLY 01	3795	3315	3600	3515	3800	4185	4900	4880	4500*	4500*
0628	US-395, N/B off-ramp of the Glendale Av Intch 'Exit 67'.									
HRLY 01	3895	3930	4000	4060	4225	4000	4200	4450	4450*	4550*
0629	IR-580, btwn the Mill St Intch 'Exit 66' & Glendale Av Intch 'Exit 67'.									
HRLY 02	107850	112485	119075	124940	137168	133975	132000	142000	141440	146180
0630	US-395, S/B off-ramp of the Mill St Intch 'Exit 66'.									
HRLY 03	9430	9650	9490	9475	10180	9385	8600	9100	9700	10500
0631	US-395, S/B on-ramp of the Mill St Intch 'Exit 66'.									
HRLY 03	4985	4795	5775	6010	6495	5490	6500	5900*	6700	7100
0632	US-395, N/B on-ramp of the Mill St Intch 'Exit 66'.									
HRLY 03	7775	7960	7700	8545	8825	8000	6470	8300	8300	8250
0633	US-395, N/B off-ramp of the Mill St Intch 'Exit 66'.									
HRLY 03	5415	4870	6015	7300	7340	6000	6870	5750	7170	8250
0634	IR-580, btwn the Plumb-Villanova Intch 'Exit 65' & Mill St Intch 'Exit 66'.									
HRLY 99	101045	104540	115620	120230	132000	128080	130300	136250*	137310*	142680*
0635	Mill St, btwn Matley Ln & Terminal Wy.									
HRLY 02	23200	23300	23700	24200	22500	25800	28400	27700	26000	25500

* = DATA ADJUSTED OR ESTIMATED

WASHOE COUNTY

TABLE 3 - ANNUAL AVERAGE DAILY TRAFFIC AT PORTABLE TRAFFIC COUNT STATIONS -

STATION	1993	1994	1995	1996	1997	1998	1999	2000	2001	2002
0636	US-395, S/B off-ramp of the Plumb-Villanova Intch 'Exit 65'.									
HRLY 03	11700	11970	12185	12240	14440	11950	12390	13000	16000	12900
0638	W Frontage Rd (one-way S/B), 400' S of Villanova.									
HRLY 03	10900	10100	10400	10400	12200	11100	10330	10900	10900	10500
0639	US-395, S/B on-ramp of the Plumb-Villanova Intch 300' N of S/B lanes 'Exit 65A'.									
HRLY 02	5550	7070	6700	8000	8310	8175	8470	8950*	9100	9650
0640	US-395, N/B off-ramp of the Plumb-Villanova Intch 'Exit 65' 250' N of the N/B lanes.									
HRLY 03	5550	6280	6785	8015	8010	7625	7600	9000	8700	9350
0641	E Frontage Rd (N/B One-Way), btwn Villanova & Plumb Ln of the Plumb-Villanova Intch 'Exit 65'.									
HRLY 00	11110	12000	12100	12100	13100	13100	13100	11000	11000*	11000*
0643	US-395, N/B on-ramp of the Plumb-Villanova Intch 'Exit 65' 200' S of the N/B lanes.									
HRLY 03	12855	13150	13455	13740	14500	13400	13000	13000	13000	13000
0644	IR-580, btwn the Moana Ln Intch 'Exit 64' & the Plumb-Villanova Intch 'Exit 65'.									
HRLY 03	82995	87185	96810	103900	113390	112545	114840	122150*	120210*	130730*
0645	US-395, S/B off-ramp of the Moana Ln Intch 'Exit 64' .1 mi S of the S/B lanes of 'Exit 64'.									
HRLY 03	14335	14740	16000	16200	15275	15275	13910	15150	15000	15200
0646	Moana Ln, 75' W of the S/B ramps of IR-580.									
HRLY 97						27600	31200	31200*	31200*	34300*
0647	US-395, S/B on-ramp of the Moana Ln Intch 'Exit 64' .1 mi S of Moana Ln.									
HRLY 03	1800	2270	2110	3240	3000	3205	3280	3450	3700	3600
0648	US-395, N/B off-ramp of the Moana Ln Intch 'Exit 64'.									
HRLY 02	1670	1890	1995	3065	3130	3325	3000	3150*	3800	4250
0649	Moana Ln, 250' W of Neil Rd.									
HRLY 02			14500	14900	15700	15500*	15500*	15200	15200	15100

* = DATA ADJUSTED OR ESTIMATED

WASHOE COUNTY

TABLE 3 - ANNUAL AVERAGE DAILY TRAFFIC AT PORTABLE TRAFFIC COUNT STATIONS -

STATION	1993	1994	1995	1996	1997	1998	1999	2000	2001	2002
0650	US-395, N/B on-ramp of the Moana Intch 'Exit 64' 100' S of the N/B Lanes.									
HRLY 03	13540	14170	15665	15805	16925	15230	14500	15100*	15000*	15000*
0651	IR-580, 291' S of Moana Ln btwn S/B off & on-ramps of Moana Intch 'Exit 64'									
HRLY 99	58590	62430	69200	78200	84580	88570	92710	98500	97710*	108380*
0652	S McCarran Bl, .1 mi E Neil Rd.									
HRLY 02		12700	12500	12800	13200	15800	15600	15500	17000*	16700*
0653	S McCarran Bl, .1 mi W of Neil Rd.									
HRLY 01		15800	15250	15600	16500	19000	18800	18800	19000*	18800*
0654	S McCarran Bl, 300' W of Meadowood Mall Link.									
HRLY 01	24600	27100	29100	31700	35500	35500	40900	40900*	29000*	29000*
0656	SR-651 (S McCarran Bl), 335' S of E/B off-ramp at W McCarran Bl Intch 'Exit 10'.									
HRLY 02	18200	20300	21200	23100	23800	23800	26300	35000	35000	33000
0657	IR-80, E/B off-ramp of the W McCarran Bl Intch 'Exit 10'.									
HRLY 03	1910	2505	2330	2605	2575	2710	2680	3230*	3300	4000
0658	IR-80, E/B on-ramp of the W McCarran Bl Intch 'Exit 10'.									
HRLY 03	7650	7190	8465	10305	11840	11785	12270	13480*	13000	14300
0660	IR-80, W/B on-ramp of the W McCarran Bl Intch 'Exit 10' 300' W of W/B lanes of IR-80.									
HRLY 02	2035	2505	2300	2565	2720	2845	2860	3250*	3400	4000
0661	IR-80, W/B off-ramp of the W McCarran Bl Intch 'Exit 10'.									
HRLY 03	8220	6885	8600	10275	11350	11295	11050	13780*	13000	14000
0662	SR-651 (N McCarran Bl), 545' N of IR-80 W/B on-ramp of the W McCarran Intch 'Exit 10'.									
HRLY 01	24300	22625	23600	28100	29200	28100	31000	36000	37000*	34800*
0663	SR-651 (N McCarran Bl), 364' N of W 7th St.									
HRLY 01	11900	13740	13800	15400	16800	16800	17700	20800	20000	21400

* = DATA ADJUSTED OR ESTIMATED

WASHOE COUNTY

TABLE 3 - ANNUAL AVERAGE DAILY TRAFFIC AT PORTABLE TRAFFIC COUNT STATIONS -

STATION	1993	1994	1995	1996	1997	1998	1999	2000	2001	2002
0664	SR-651 (N McCarran Bl), 638' W of SR-430 (N Virginia St).									
HRLY 01	11700	12780	13100	13200	14900	14900	16100	18000	18000	19200
0666	S McCarran Bl, .1 mi E of Rio Poco Rd.									
HRLY 02		14900	15400	16100	16000	17500	17000	17900	19000	19600
0671	IR-80, 200' E of the Mogul Rest Stop area W of 'Exit 7'.									
HRLY 02	29115	29945	31265	29640	30865	31730	33650	35040*	35730	36530
0672	SR-430 (S Virginia St), 190' S of the S/B ramp under IR-580 & N/B is 200' from McCarran Bl.									
HRLY 00	31400	31000	35900	34100	29300	30800	32000	35000	35800	48000
0673	US-395, .6 mi N of the Bellevue Intch 'Exit 44'.									
HRLY 02	22715	23900	25195	25565	26830	27405	28900	28855	29390	30640
0674	SR-650 (N McCarran Bl), .3 mi E of El Rancho Dr.									
HRLY 02	18600	21240	22900	24800	26100	27000	24200	26400	26000	27200
0675	SR-650 (N McCarran Bl), .2 mi E of Sullivan Ln.									
HRLY 02	23300	25445	27300	28200	30000	31600	29300	29500	29000	32000
0676	SR-650 (N McCarran Bl), .1 mi E of Wedekind Rd sign.									
HRLY 02	23950	26090	28000	28800	31400	32300	31500	31000	31000	34000
0677	SR-650 (N McCarran Bl), .2 mi E of SR-668 (Rock Bl).									
HRLY 02	23350	26000	26800	27600	31100	32400	31600	32500	30000	31500
0678	S McCarran Bl, .1 mi N of Mira Loma.									
HRLY 02		16700	17800	18000	17800	19400	18500	18900	20000	21200
0681	US-395, S/B off-ramp of the Stead Bl Intch 'Exit 76' 50' S of 'Exit' sign.									
HRLY 03	360	435	410	415	435	435	530	350	490	540
0682	US-395, N/B on-ramp of the Stead Bl Intch 'Exit 76' 10' S of the RxR Underpass.									
HRLY 03	435	510	485	450	535	535	600	500	530	620

* = DATA ADJUSTED OR ESTIMATED

WASHOE COUNTY

TABLE 3 - ANNUAL AVERAGE DAILY TRAFFIC AT PORTABLE TRAFFIC COUNT STATIONS -

STATION	1993	1994	1995	1996	1997	1998	1999	2000	2001	2002
0683	SR-430 (N Virginia St), 251' S of 9th St.									
HRLY 01	17800	16600	15700	17700	15300	17800*	17500*	17500*	17500*	17500*
0684	E Prater Wy, 150' W of Greenbrae Dr.									
HRLY 99		17315	16300	18100	18000	18400	17000	17200	18000*	18000*
0685	E Prater Wy, 100' E of Greenbrae Dr.									
HRLY 99			14700	16400	16000	17400	15500	16100	16000*	16000*
0686	E Prater Wy, .1 mi W of Pullman Dr.									
HRLY 02			13200	14300	15100	15100	15100	14900	14700	15300
0687	E Prater Wy, .2 mi E of Sparks Bl.									
HRLY 02			8100	9300	9400	9550	9650	9650*	10000	12600
0688	SR-651 (S McCarran Bl), 200' W of Lakeside Dr.									
HRLY 00		18000	20000	20800	20800	21000	21700	23600	21000*	21000*
0689	Neil Rd, .1 mi S of SR-650 (S McCarran Bl).									
HRLY 02		8900	8610	10000	11500	11700	11900	10700	10000	10100
0690	Neil Rd, 300' N of DeLucchi Ln.									
HRLY 02		3800	4010	4100	4500	4600	5200	4700*	4900	6000
0694	Pembroke Dr, 30' W of Sinelio Dr.									
HRLY 02		4850	5380	5600	5200	5600	6600	5350*	5400	5900
0695	Pembroke Dr, .1 mi W of Piping Rock Dr.									
HRLY 02		4020	3890	3900	3900	4200	4950	4950*	4900	4750
0696	N Virginia St (Old US-395), 300' NW of SR-430 (US-395 Business Rt).									
HRLY 03	3465	4175	4135	4000	4400	4500	5150	4700	4900*	4900*
0700	SR-673 (Stead Bl), .1 mi E of the N/B ramps of the Stead Intch 'Exit 76'.									
HRLY 01	1600	2075	1850	2000	1800	1910	1950	2000	1700*	1700*

* = DATA ADJUSTED OR ESTIMATED

WASHOE COUNTY

TABLE 3 - ANNUAL AVERAGE DAILY TRAFFIC AT PORTABLE TRAFFIC COUNT STATIONS -

STATION	1993	1994	1995	1996	1997	1998	1999	2000	2001	2002
0701	Neil Rd, 50' S of Chris Ln.									
HRLY 02		6000	5670	5800	4900	4900	5100	5500	6500	5700
0703	Terminal Wy, .1 mi N of National Guard Wy.									
HRLY 01		7500	7520	7100	6600	5950	5900	6700	7100*	7100*
0704	Terminal Wy, 500' N of Plumb Ln.									
HRLY 02	13000	11600	11600	12400	11500	11500	13400	12500	13000	12900
0705	Terminal Wy, .1 mi S of Vassar St.									
HRLY 02	14100	13800	13300	14500	13500	12100	13700	12700	12700	13100
0706	Terminal Wy, .1 mi S of Mill St.									
HRLY 00	15000	13600	13400	15400	13600	13500	14400	14300	15000*	15000*
0707	Greg St, 400' NE of Mill St.									
HRLY 02		13000	12900	14600	12800	13200	14500	13900	16000	18100
0709	Greg St, .1 mi E of SR 668 (Rock Bl).									
HRLY 02	11500	11300	10900	10900	11200	11800	12600	13500	12000	11800
0712	Greg St, 200' E of Deming Wy.									
HRLY 02				11200	12100	12300	13000	14500	14000	14000
0713	Vista Bl, .1 mi N of E Prater Wy.									
HRLY 02			9605	11400	11000	13400	12300	12500	24000	19200
0715	Baring Bl, 200' E of Springland Dr.									
HRLY 02			5405	6700	6100	6750	6750	7100	7100	8450
0717	Baring Bl, 400' E of N Truckee Ln.									
HRLY 02	15300	14500	15400	15100	16000	16700	16800	17300	16000	17700
0719	Sparks Bl, .2 mi S of Prater Wy.									
	16200	16500	16200	16000	16800	18400	18900	20200*	20000*	19600*

* = DATA ADJUSTED OR ESTIMATED

WASHOE COUNTY

TABLE 3 - ANNUAL AVERAGE DAILY TRAFFIC AT PORTABLE TRAFFIC COUNT STATIONS -

STATION	1993	1994	1995	1996	1997	1998	1999	2000	2001	2002
0720	Sparks Bl, .1 mi N of Prater Wy.									
HRLY 99	15900	14400	14500	15500	16300	17000	17500	18700	19000*	19000*
0721	Sparks Bl, .2 mi S of Baring Bl.									
HRLY 02			8405	8900	9600	10500	11700	11400	13000	12600
0722	Golfer Pass Rd, 200' W of Village Bl in Incline Village.									
HRLY 02		1030	1140	1150	1050	1100	1150	1000	1000	950
0723	Golfer Pass Rd, 20' S of Bunker Ct in Incline Village.									
HRLY 02			475	500	450	450	550	550	550	430
0724	College Rd, 25' E of Mt Rose Hw in Incline Village.									
HRLY 02		1940	2280	2200	2350	2000	2000	2100	2100	2250
0727	McCourry Bl, 75' NW of Northwood Bl btwn Northwood Bl & McDonald Dr.									
HRLY 02		2600	3405	3050	3150	3050	2900	2900*	2600	3000
0728	Village Bl, .1 mi W of Country Club Dr in Incline Village.									
HRLY 02		1065	1215	1250	1200	1200	1250	1250	1250	1100
0729	Village Bl, 110' W of 14th Green Dr'School Bus Stop Ahead' sign S.									
HRLY 02			2415	2500	2200	2200	2350	2250	2100	2050
0730	Village Bl, 300' N of Northwood Bl in Incline Village.									
HRLY 02		5075	5770	5900	5900	5800	4800	4900	4600	5250
0733	Village Bl, 330' N of Southwood in Incline Village.									
HRLY 02		3825	3795	4200	4200	3900	3500	3500*	3300	3350
0734	Ski Wy, 100' W of Country Club Dr in Incline Village.									
HRLY 02		2840	2890	3000	2700	2900	3550	3200	3300	3200
0736	Country Club Dr, 100' N of Lakeshore Bl in Incline Village.									
HRLY 02	2730	3000	3610	3900	3150	3550	3650	3350	3400	2950

* = DATA ADJUSTED OR ESTIMATED

WASHOE COUNTY

TABLE 3 - ANNUAL AVERAGE DAILY TRAFFIC AT PORTABLE TRAFFIC COUNT STATIONS -

STATION	1993	1994	1995	1996	1997	1998	1999	2000	2001	2002
0737	Country Club Dr, 100' N of SR-028 (Tahoe Bl) in Incline Village.									
HRLY 02			5015	5100	5050	4950	5350	5250	5300	5250
0738	Country Club Dr, 125' N of First Green Dr in Incline Village.									
HRLY 02		2090	2305	2350	2400	2600	2450	2450*	2600	2400
0742	Northwood Bl, 75' E of Village Bl in Incline Village.									
HRLY 02		1520	1815	1950	2900	2550	2700	2700*	2700*	2700*
0744	Northwood Bl, 50' S of Alder Av in Incline Village.									
HRLY 02		3080	3640	3700	3350	3250	3250	3250	3250	3150
0747	Southwood Bl, 225' E of Mays Bl in Incline Village.									
HRLY 02		3810	4405	4600	4500	4000	3850	4000	3700	3850
0749	Southwood Bl, 50' S of SR-028 (Tahoe Bl) in Incline Village.									
HRLY 02			5105	5150	4900	4500	4450	4900	4900*	5100*
0750	Incline Wy, btwn Southwood Bl & Country Club Dr in Incline Village.									
HRLY 02		1665	1965	2100	1650	1700	1850	2000	2000	1950
0752	Mays Bl, 25' E of Allen Wy in Incline Village.									
HRLY 02		1915	2080	2100	1850	1850	1900	1900	1700	1600
0753	Tyner Wy, 200' N of Woodridge Wy in Incline Village.									
HRLY 02		870	1005	890	815	815	1150	700	750	760
0754	2nd Creek Dr, 75' N of Mt Rose Hw in Incline Village.									
HRLY 02		1070	1245	1250	1250	1200	1000	1030	1000	1050
0756	Lakeshore Bl, 100' E of Village Bl in Incline Village.									
HRLY 02		5750	5635	5700	4550	4900	4750	4400	4400	4050
0757	Lakeshore Bl, 100' E of Robert Av in Incline Village.									
HRLY 02	5270	3370	3660	3400	2750*	2650*	3000	2900	2500	2350

* = DATA ADJUSTED OR ESTIMATED

WASHOE COUNTY

TABLE 3 - ANNUAL AVERAGE DAILY TRAFFIC AT PORTABLE TRAFFIC COUNT STATIONS -

STATION	1993	1994	1995	1996	1997	1998	1999	2000	2001	2002
0758	Lakeshore Bl, 100' W of Village Bl in Incline Village.									
HRLY 02		4265	4260	4600	3700	3100	3450	3350	2900	2700
0761	Lakeshore Bl, 100' E of SR-028 (Tahoe Bl) in Incline Village.									
HRLY 00	4810	3890	4065	4100	3200	3100	3050	3050*	2600*	2450*
0762	Tyner Wy, .1 mi W of Gayle St in Incline Village.									
HRLY 02			985	1000	1150	1050	900	860	860	870
0764	Tyner Wy, 200' W of Jennifer St in Incline Village.									
HRLY 02		990	1345	1300	1250	1150	1200	1200*	1200*	1200*
0765	Barbara St, 100' W of Mt Rose Hw in Incline Village.									
HRLY 02		940	965	1150	1100	1000	1100	1100	1000	1100
0767	Fay St, 50' W of Mt Rose Hw in Incline Village.									
HRLY 02		640	795	760	695	735	790	830	830	750
0768	Marlette Wy, 25' W of Mt Rose Hw in Incline Village.									
HRLY 02		370	460	470	450	470	460	450	450	460
0770	SR-431 (Mt Rose Hw), 50' S of Barbara St.									
HRLY 00	4700	4100	5015	5500	5050	5450	5450	5450	5540*	5540*
0774	US-395, N/B on-ramp of the S Virginia St Intch 'Exit 63'.									
HRLY 03	9070	10120	11890	12105	13305	13785	12900	15150*	13800	14000
0775	US-395, Fire Creek Intch 'Exit 63' S/B off-ramp from IR-580 to S Virginia St.									
HRLY 02	10080	10170	12185	11960	9825	9545	9720	10600*	9900	10850
0776	IR-580, btwn the Virginia St 'Exit 63' & Del Monte Ln Intch 'Exit 62' 100' N of sound wall.									
HRLY 03	39440	42140	45125	54135	57400	60605	65250	67450	68600	77330
0777	US-395, S/B off-ramp of the Del Monte Intch 'Exit 62'.									
HRLY 03	3535	4040	5615	7500	7100	6600	5605	6000	6400	7000

* = DATA ADJUSTED OR ESTIMATED

WASHOE COUNTY

TABLE 3 - ANNUAL AVERAGE DAILY TRAFFIC AT PORTABLE TRAFFIC COUNT STATIONS -

STATION	1993	1994	1995	1996	1997	1998	1999	2000	2001	2002
0778	US-395, N/B on-ramp of the Del Monte Intch 'Exit 62'.									
HRLY 03	2875	3865	3825	4735	5255	4025	4250	4200	4500	5000
0779	SR-667 (Del Monte Ln), 150' E of the N/B on-ramp & 488' W of Virginia St.									
HRLY 02	12700	14000	15300	21700	19600	20200	21400	21200	22700*	22300*
0780	SR-667 (Del Monte Ln), 193' W of S/B ramps of Del Monte Ln-US-395 Intch & 347' E of Kietzke Ln.									
HRLY 02	8000	9200	6430	7300	7200	7150	14700*	17900	19000	18600
0781	Del Monte Ln, 256' W of Kietzke Ln.									
HRLY 02	1450	1800	1815	1850	1850	1700	1800	2350	2300	3650
0782	SR-667 (Kietzke Ln), .2 mi N of Del Monte Ln.									
HRLY 02	7400	8600	9275	9200	13300	13100	13900	16700	18000	16400
0783	SR-667 (Kietzke Ln), 264' N of Redfield Pk & 434' S of Fire Creek crossing.									
HRLY 02	5200	5400	6250	6200	10800	11800	11000	12000*	12000	13500
0784	US-395, S/B off-ramp of the Lemmon Valley Intch 'Exit 74'.									
HRLY 03	840	855	595	630	940	810	980	900	900	1050
0785	US-395, N/B on-ramp of the Lemmon Valley Intch 'Exit 74' 100' N of the cross traffic rd.									
HRLY 02	1745	1700	1845	1735	1825	1600	1760	1450	1400	1500
0786	US-395, N/B off-ramp of the Lemmon Valley Intch 'Exit 74' 200' N of the gore.									
HRLY 03	6440	6365	6240	6750	7060	6915	7000	7280*	7600	8600
0787	US-395, S/B on-ramp of the Lemmon Valley Intch 'Exit 74'.									
HRLY 02	5535	5580	5360	6535	6005	6000	6100	6770	6900*	8010*
0788	Lemmon Valley Dr, 20' W of US-395 & 50' W of the ramps.									
HRLY 00	420	420	400	420	450	1090*	960	700	700*	700*
0789	Lemmon Valley Dr, E of the Lemmon Valley Dr Intch 'Exit 74' 150' E of the ramps.									
HRLY 02	14050	14600	14900	15585	15400	15700	17900	17700	17000	18200

* = DATA ADJUSTED OR ESTIMATED

WASHOE COUNTY

TABLE 3 - ANNUAL AVERAGE DAILY TRAFFIC AT PORTABLE TRAFFIC COUNT STATIONS -

STATION	1993	1994	1995	1996	1997	1998	1999	2000	2001	2002
0792	IR-80, W/B on-ramp of the Sparks Blvd Intch 'Exit 20' .2 mi W of the cross traffic rd.									
HRLY 03	8410	8300	8580	8910	8725	8270	9380	9600	10400	9950
0793	Evans St, S of Enterprise Rd.									
HRLY 02				1000	1500	2850	3050	3300	2200	1850
0794	SR-671 (Huffaker Ln), 242' E of Meadow Vista Dr.									
HRLY 02	2500	2800	2540	2900	2900	2800	2550	3600	3400	3950
0795	US-395, S/B on-ramp of the Golden Valley Intch 'Exit 73' 200' N of S/B US-395.									
HRLY 03	3290	3710	3640	3135	4605	4885	4920	5310	5500*	5890*
0796	US-395, S/B off-ramp of the Golden Valley Intch 'Exit 73' 450' S of S/B US-395.									
HRLY 03	1255	1335	1475	1500	1590	1540	1585	1780	1800	2050
0797	US-395, N/B on-ramp of the Golden Valley Intch 'Exit 73' 125' S of N/B US-395.									
HRLY 03	1610	1630	1790	1800	2000	1790	1900	2030	2000	2310
0798	US-395, N/B off-ramp of the Golden Valley Intch 'Exit 73'.									
HRLY 02	3645	3870	4180	4020	4390	5190	5300	5460*	5700	6100
0799	Golden Valley Rd, 75' W of the S/B ramps of the Golden Valley Intch 'Exit 73'.									
HRLY 02	5350	5600	5590	5800	6155	6500	7300	7900*	6900	7550
0800	Golden Valley Rd, 300' W of N Hills Bl.									
HRLY 98	8530	9000	9435	11200	10400	11400	12900	13900*	12000*	12000*
0801	US-395, S/B off-ramp of the Plumb-Villanva Intch 'Exit 65' to the airport 'Exit 65B'.									
HRLY 03	2780	3550	4140	3960	3720	3685	3840	3750	3700	3200
0802	US-395, N/B on-ramp of the Plumb-Villanova Intch 'Exit 65' from the airport.									
HRLY 02	1815	2040	2515	2405	2270	2300	2300	2300	2200	1850
0803	IR-80, E/B off-ramp of the Nugget Intch 'Exit 17' onto Nugget Av.									
HRLY 03	4035	3990	4495	4115	4305	4105	4000	3630*	3300*	3300*

* = DATA ADJUSTED OR ESTIMATED

WASHOE COUNTY

TABLE 3 - ANNUAL AVERAGE DAILY TRAFFIC AT PORTABLE TRAFFIC COUNT STATIONS -

STATION	1993	1994	1995	1996	1997	1998	1999	2000	2001	2002
0804	IR-80, btwn the W Verdi Intch 'Exit 2' & the Verdi Intch 'Exit 3'.									
HRLY 02	23585	23740	25030	23740	25025	24930	27740	28735*	28930*	29550*
0805	IR-80, btwn the Garson Intch 'Exit 4' & the E Verdi Intch 'Exit 5'.									
HRLY 02	26205	27225	27900	26440	27285	28165	29440	31140*	31460	31930
0806	IR-80, .1 mi E of the W/B off-ramp of the Mogul Intch 'Exit 7'.									
HRLY 03	31585	31585	33210	31475	32790	33880	25920	37350	37930	38860
0807	IR-80, btwn the W 4th St Intch 'Exit 8' & the Robb Dr Intch 'Exit 9'.									
HRLY 03	28975	28645	30740	29095	30530	31735	34000	35100*	35530	36360
0808	IR-80, btwn the E 4th St Intch 'Exit 16' & Rock Bl Intch 'Exit 17'.									
HRLY 00	89725	91650	94550	96625	102190	91565	104240	103550*	104695*	104260*
0809	IR-80, btwn the Rock Bl Intch 'Exit 17' & Pyramid Wy Intch 'Exit 18'.									
	77150	78905	81190	83565	84415	76505	90950	92400	93795*	93660*
0810	IR-80, btwn the E McCarran Bl Intch 'Exit 19' & Sparks Bl Intch 'Exit 20'.									
	41145	42200	44540	47115	47115	48390	52040	54665*	56095*	57540*
0811	IR-80, btwn the Thisbe-Derby Dam Intch 'Exit 36' & the Orchard Intch 'Exit 38'.									
HRLY 03	15510	16795	18130	17025	17820	20220	20080	20270*	20520	21840
0812	IR-80, btwn the Orchard Intch 'Exit 38' & the Painted Rock Intch 'Exit 40'.									
HRLY 02	15530	16845	18180	17075	17870	20265	20080	20270*	20520	21840
0814	IR-80, E/B on-ramp of the Sparks Bl Intch 'Exit 20'.									
HRLY 03	785	825	1200	855	980	1160	870	800	800	850
0815	IR-80, W/B off-ramp of the Sparks Bl Intch 'Exit 20'.									
HRLY 03	515	520	850	585	690	665	620	620	870	850
0819	US-395, S/B on-ramp of the Del Monte Intch 'Exit 62'.									
HRLY 03	3305	3190	3820	5900	8110	7315	7765	8070*	10200*	10800*

* = DATA ADJUSTED OR ESTIMATED

WASHOE COUNTY

TABLE 3 - ANNUAL AVERAGE DAILY TRAFFIC AT PORTABLE TRAFFIC COUNT STATIONS -

STATION	1993	1994	1995	1996	1997	1998	1999	2000	2001	2002
0820	US-395, N/B off-ramp of the Del Monte Intch 'Exit 62'.									
HRLY 03	1560	1920	2200	4965	6000	6100	6450	6700	9300	9850
0823	US-395, N/B on-ramp of the S Virginia St Intch 'Exit 61' from S/B S Virginia St.									
HRLY 03	2845	2560	2595	2700	3500	2900	3535	3800	3700	3600
0824	US-395, N/B off-ramp of the S Virginia St Intch 'Exit 61'.									
HRLY 03				2160	2390	2300	2460	2450*	2880*	2880*
0825	US-395, N/B on-ramp of the S Virginia St Intch 'Exit 61' from N/B Virginia St.									
HRLY 03	15755	16920	18030	2105	2550	2150	2175	2425	2000*	2000*
0826	US-395, S/B on-ramp of the S Virginia St Intch 'Exit 61'.									
HRLY 03				2560	1165	2170	2300	2300*	2120	2150
0827	US-395, S/B off-ramp of the S Virginia St Intch 'Exit 61'.									
HRLY 03	19295	20080	21080	3900	4300	6315	7000	6420	6300*	6300*
0828	US-395, S of S Virginia St Intch 'Exit 61'.									
HRLY 98				48780	52360	56500	61660	64125*	70200*	79110*
0830	IR-80, E/B off-ramp of the Sparks Bl Intch 'Exit 20'.									
HRLY 03	7590	7510	8140	8760	8710	8535	9070	9600	10000	9900
0832	Plumb Ln, btwn Matley Ln & Harvard Wy.									
HRLY 02	28900	28600	28300	27700	23900	28300	31000	31000*	31000	31000
0833	Kings Row, 250' NW of Majestic Dr.									
HRLY 00	6800	6920	6850	6750	6600	6900	6900	6700	6700*	6700*
0834	Spanish Springs Rd, .5 mi N of Goldy Wy.									
HRLY 02	1010	1100	965	1600	2000	1950	2000	2000	2000	1950
0835	Stoker Av, .3 mi N of SR-647 (W Fourth St).									
HRLY 02	5000	5200	5225	5000	5400	5100	4700	4500	4400	5150

* = DATA ADJUSTED OR ESTIMATED

WASHOE COUNTY

TABLE 3 - ANNUAL AVERAGE DAILY TRAFFIC AT PORTABLE TRAFFIC COUNT STATIONS -

STATION	1993	1994	1995	1996	1997	1998	1999	2000	2001	2002
0836	Stoker Av, btwn W 6th St & W 7th St.									
HRLY 01	7800	4990	4470	4300	4400	4350	4000	4000*	4800*	4800*
0837	Brinkby Av, E of Plumas St.									
HRLY 02	2000	2240	2650	2300	2300	2000	1800	1800	1600	1800
0838	Brinkby Av, btwn Lakeside Dr & Portola Dr.									
HRLY 01	4200	4730	5260	4700	4700	4500	4500	4700	4500	4800
0839	California Av, W of Keele Dr.									
HRLY 02	560	540	570	550	500	600	550	600	560	780
0840	California Av, 200' W of Mayberry Dr.									
HRLY 02	1890	1820	1670	1600	1600	1900	1900	1600	1600	1750
0841	College Dr, 200' W of Bon Rea Wy.									
HRLY 01	1280	1260	1350	950	1150	1100	990	1050	950	1200
0842	College Dr, 50' E of Mackey Ct.									
HRLY 01	2280	2200	2330	1950	2000	1950	2100	2100	1800*	1800*
0843	S Plumas St, 250' N of Ridgeview Dr.									
HRLY 02	3500	4800	4930	5200	5100	5550	5150	5150*	5400	6200
0844	E Ninth St, W of Silverada Bl.									
HRLY 02	6030	6000	6370	6300	6300	6100	6250	6650	6650	6500
0845	'G' St, W of El Rancho Dr.									
HRLY 98	6550	7290	7630	7900	7100	6800	6950	8200*	8000*	8000*
0846	'G' St, 75' E of Sullivan Ln.									
HRLY 02	700	570	625	720	720	620	680	680*	700	580
0847	Gentry Wy, .1 mi W of SR-667 (Kietzke Ln).									
HRLY 02	6500	7100	6900	6600	6600	7000	6850	6850	6500	6850

* = DATA ADJUSTED OR ESTIMATED

WASHOE COUNTY

TABLE 3 - ANNUAL AVERAGE DAILY TRAFFIC AT PORTABLE TRAFFIC COUNT STATIONS -

STATION	1993	1994	1995	1996	1997	1998	1999	2000	2001	2002
0848	Greenbrae Dr, 120' W of SR-668 (Rock Bl).									
HRLY 02	2850	2515	2530	2600	2400	2350	2250	2300	2300	2250
0849	Greenbrae Dr, 300' E of Fourth St.									
HRLY 02	5375	4710	4790	4900	5100	4400*	4650	4700	4400	4350
0850	Idlewild Dr, .1 mi W of Troy Ln.									
HRLY 02	1370		1220	1400	1400	1500	1500	1450	1400	1750
0851	Caughlin Pk, .2 mi W of McCarran Bl.									
HRLY 02								4700	3300	4650
0852	Idlewild Dr, 100' E of Hunter Lake Dr.									
HRLY 02	3165	2400	2510	2700	2700	2850	2850	2750	2900	3150
0853	Lakeside Dr, 200' N of McCarran Bl.									
HRLY 01	7500	9350	9655	9600	9200	9150	8900	10200	10000	8300
0854	Cashill Bl, 376' W of Skyline Bl.									
HRLY 02								2300	2400	2350
0855	Lakeside Dr, 350' S of Moana Ln.									
HRLY 02	11800	12300	12400	12800	13300	11900	11700	12400*	12400	13700
0856	Lakeside Dr, btwn Lakeside Ct & Berrum Ln.									
HRLY 02	10500	10000	10200	10100	10500	10500	9400	10000	9900	9600
0857	Lemmon Valley Dr, 1.9 mi S of Red Rock Rd.									
HRLY 02	35	40	40	45	50	50	30	90	150	80
0858	Marsh Av, 278' W of Arlington Av.									
HRLY 02							450	400	400	400
0859	Manzanita Ln, 150' W of Plumas St.									
HRLY 02	1370	1360	1490	1650	1750	1450	1180	1650	1650	1950

* = DATA ADJUSTED OR ESTIMATED

WASHOE COUNTY

TABLE 3 - ANNUAL AVERAGE DAILY TRAFFIC AT PORTABLE TRAFFIC COUNT STATIONS -

STATION	1993	1994	1995	1996	1997	1998	1999	2000	2001	2002
0860	Manzanita Ln, 50' W of Lakeside Dr.									
HRLY 02	1340	1300	1360	1300	1400	1250	1160	1500	1500	1950
0861	Manzanita Ln, E of Lakeside btwn Warren Ln & Jasper Ln.									
HRLY 02	350	380	355	370	410	350	260	330	360	510
0862	Mill St, 100' E of Eastern jct of River Rock St.									
HRLY 02	4700	6500	7135	7650	7700	6850	6300	6400	5900	5950
0864	Monroe St, btwn Mark Twain Av & Nixon Av.									
HRLY 02	780	800	750	790	750	750	820	740	700	700
0866	'I' St, 75' E of Fourth St.									
HRLY 02	2040	1920	1990	2400	2600	2650	2700	2500	2400	2350
0868	Mt Rose St, 102' W of Plumas St.									
HRLY 02								4600	4500	4300
0869	Ralston St, 200' N of W Tenth St.									
HRLY 98	1650	1700	1760	1500	1550	1600	1400	1350	1350	1400
0870	Ralston St, 100' N of Imperial Bl.									
HRLY 02	435	450	445	520	430	440	380	400	400	430
0871	Sharon Wy, btwn Belford Rd & Webster Wy.									
HRLY 02	2300	2600	2970	2550	2100	1800	1500	2350	2400	2150
0872	Sharon Wy, 50' S of Marsh Av.									
HRLY 02	2875	2860	2730	2850	2550	2200	2100	2250	2100	2050
0873	Sierra Madre Dr, btwn Matich Dr & Reggie Rd.									
HRLY 02	1470	1650	1575	1650	1450	1500	1500	1550	1400	1550
0874	Silverada Bl, 60' N of Tom Sawyer Dr.									
HRLY 98	4555	4500	4540	4500	4900	4900	4900	5200	5300	5200

* = DATA ADJUSTED OR ESTIMATED

WASHOE COUNTY

TABLE 3 - ANNUAL AVERAGE DAILY TRAFFIC AT PORTABLE TRAFFIC COUNT STATIONS -

STATION	1993	1994	1995	1996	1997	1998	1999	2000	2001	2002
0875	Lakeside Dr, 384' S of McCarran Bl.									
HRLY 02							8750	10500	10500	8300
0876	Silverada Bl, .1 mi N of Oddie Bl.									
HRLY 02	7975	7500	8000	7900	9250	9200	8850	8600	8200	8600
0877	Valley Rd, 250' N of Manogue Rd.									
HRLY 02	2980	3600	3365	3400	3400	3550	3900	3950	3300	3950
0878	Washington St, 200' N of W Second St.									
HRLY 02	1695	1600	1875	1850	1800	1750	1700	1800	1900	2050
0879	Washington St, 200' S of University Terrace.									
HRLY 00	4255	5000	5000	4300	4900	4900	5550	5500*	5500*	5500*
0880	Buck Dr, .1 mi E of Lemmon Valley Dr.									
HRLY 03							3850	4100	4100*	4100*
0881	Wedekind Rd, 50' E of Silverada Bl.									
HRLY 02	3835	4000	5615	6300	6900	7200	7600	7400	7400	7600
0882	Wedekind Rd, btwn Clear Acre Ln & Whitfield Wy.									
HRLY 02	3600	3625	4340	4000	4700	4800	5650	5850	5850	5750
0883	Yori Av, S of Linden St.									
HRLY 02	1530	1500	1785	1650	1750	2050	1800	2200*	1600	1700
0884	Yori Av, 200' N of Grove St.									
HRLY 02	1250	1200	1360	1300	1250	1450	1100	1300	1500	1400
0885	Yori Av, S of Casazza Dr.									
HRLY 02	1190	825	790	900	900	950	910	1100	1100	1250
0886	Yori Av, 165' N of Stewart St.									
HRLY 02	1010	1210	1090	1100	1200	1250	1150	1200	1200	1350

* = DATA ADJUSTED OR ESTIMATED

WASHOE COUNTY

TABLE 3 - ANNUAL AVERAGE DAILY TRAFFIC AT PORTABLE TRAFFIC COUNT STATIONS -

STATION	1993	1994	1995	1996	1997	1998	1999	2000	2001	2002
0887	York Wy, 150' E of Rock Bl.									
HRLY 98	1980	2000	2060	2100	1850	2500	2550	2550*	2400*	2400*
0888	Caliente St, 308' W of North Virginia St.									
HRLY 02							780	700	650	580
0889	York Wy, 100' W of Probasco Wy.									
HRLY 02	2300	2290	2340	2300	2300	2350	2600	2600	2600	2300
0890	Lymberry Rd, 350' N of Moana Ln.									
HRLY 02							3150	3400	3400	2950
0891	E York Wy, 100' W of SR-650 (McCarran Bl).									
HRLY 02	2960	2980	3220	3050	3000	3050	3150	3200	3200	2850
0892	Fourth St, 123' N of Tasker Wy & 129' S of York Wy.									
HRLY 02	3475	3250	3265	3150	3250	3250	3350	2850	2850	2850
0893	Fourth St, 154' S of Devere Wy.									
HRLY 02	2720	2540	2690	2700	2800	2700	3100	2600	2600	2350
0894	Fourth St, 100' N of Queen Wy.									
HRLY 02	1210	1250	1275	1200	1250	1200	1100	1100	1100	1100
0895	Gear St, 400' W of Williams Av.									
HRLY 99	960	790	820	840	715	900	750	950	950	1050
0896	Grove St, 400' E of Virginia St.									
HRLY 02							5600	5600*	5700	6250
0897	Holcomb Ln, btwn Burns St & Wonder St.									
HRLY 02	6380	6800	6785	6300	4600	5750	6600	6700	6700	6400
0898	Holcomb Ln, btwn Stewart St & E Liberty St.									
HRLY 02	3650	3800	4250	4100	4300	4100	3950	4350	4350	3850

* = DATA ADJUSTED OR ESTIMATED

WASHOE COUNTY

TABLE 3 - ANNUAL AVERAGE DAILY TRAFFIC AT PORTABLE TRAFFIC COUNT STATIONS -

STATION	1993	1994	1995	1996	1997	1998	1999	2000	2001	2002
0900	Clean Water Wy, 1.7 E of S McCarran Bl over Steamboat Creek at the W end of structure.									
HRLY 02	240	250	235	270	270	290	330	330*	350	330
0901	Lake St, middle of Bridge over Truckee River.									
HRLY 02	4600	6900	7575	6700	7200	7200	6350	6550	6550	7600
0902	SR-663 (Wells Av) underpass, .1 mi N of Kuenzli Ln.									
HRLY 02	3175	3200	3410	3250	3200	2800	3200	3250	3250	3250
0904	Vine St, 200' S of University Terrace.									
HRLY 02	2240	2600	2400	2200	2200	600*	650	860	920	2200
0905	Washington St, 160' S of 7th St.									
HRLY 02	4570	5100	4625	4650	4700	3900	4950	4900	5400	5050
0906	Ralston St, 190' N of Elm St.									
HRLY 02	3660	4100	3720	3200	3700	3400	3400	3400*	3400	3300
0907	Sierra St, 75' S of the W/B on-ramp to IR-80.									
HRLY 02	11320	9800	9200	10400	11500	10500	12000	11600	11600	11800
0908	Virginia St, 120' S of 8th St.									
HRLY 02	16300	18800	19000	21500	19400	19400	16100*	15900	15900	16200
0910	SR-686 (Evans St), 70' N of 8th St.									
HRLY 00	2450	2650	1880	2250	2250	2900	2850	2600	2600*	2600*
0911	Valley Rd, 130' N of 8th St.									
HRLY 02	4235	5000	4860	4800	4600	4900	4900	4850	4850	5150
0912	Booth St, 70' South of Idlewild Dr.									
HRLY 02	0		2600	2800	2800	2550	2550*	2900	2900	2900
0914	Villanova Dr, 88' W of Market St.									
HRLY 02							3200	3500	3700	3550

* = DATA ADJUSTED OR ESTIMATED

WASHOE COUNTY

TABLE 3 - ANNUAL AVERAGE DAILY TRAFFIC AT PORTABLE TRAFFIC COUNT STATIONS -

STATION	1993	1994	1995	1996	1997	1998	1999	2000	2001	2002
0915 HRLY 01	Robb Dr, N of IR-80.								13000	8900
0916 HRLY 03	Ramsey Wy, 164' S of Lemmon Dr.						650	650	700	620
0917 HRLY 03	Chickadee Wy, 183' E of Lemmon Dr.							270	300	240
0918 HRLY 02	Flanigan Rd (N of Gerlach), W of SR-447.						25	50	50	30
0919 HRLY 03	S Verdi Rd, 1.3 mi W of :Exit 5' ramps.						3300	3250	3250	4000
0920 HRLY 03	Military Rd, 421' N of Tholl Rd.						6750	6200	5500	5000
0921 HRLY 02	Foothill Rd, 122' E of Thomas Creek Rd.						680	1000	1000	960
0922 HRLY 02	W Hidden Valley Dr, 200' N of Mira Loma Dr.						2100	2100	2000	2000
0923 HRLY 02	'C' St, E of Rock Bl.						1900	2000	1600	1650
0924 HRLY 99	Edison Wy, .1 mi N of Rock Bl.						2200	1900	2260	2200
0925 HRLY 99	Talus Wy, 100' W of North Viginia St.							2300	2450*	2400*
0926 HRLY 02	Patrician Dr, 150' W of Lemmon Dr.							690	1100	880

* = DATA ADJUSTED OR ESTIMATED

WASHOE COUNTY

TABLE 3 - ANNUAL AVERAGE DAILY TRAFFIC AT PORTABLE TRAFFIC COUNT STATIONS -

STATION	1993	1994	1995	1996	1997	1998	1999	2000	2001	2002
0927	Hoge Rd, 268' W of North Virginia St & 54' W of Nola Wy.									
HRLY 03								850	730	690
0928	Socrates St, 483' N of N McCarran Bl.									
HRLY 02							2400	2300	2200	2150
0929	Selmi St, 125' W of Clear Acre.									
HRLY 02							3400	3200	3200	2400
0930	SR-431(Mt Rose Hw), .2 mi E of the Callahan Ranch Rd.									
HRLY 02	7450	8420	8875	9300	9600	9700	10800	11000	11500*	12000*
0931	SR-651 (N McCarran Bl), 343' E of Kings Row.									
HRLY 01	11800	13260	13600	12400	13700	13700	14000	16700	16700	16200
0932	Sierra Highlands Dr, 165' W of N McCarran Bl.									
HRLY 99							4800	6850	6800	6850
0933	IR-80, W/B on-ramp of the Robb Dr Intch 'Exit 9' 400' W of the cross traffic rd.									
HRLY 03	285	295	350	385	480	525	760	840	970	1100
0934	IR-80, W/B off-ramp of the Robb Dr Intch 'Exit 9' 350' W of the W/B lanes.									
HRLY 03	1995	1900	2900	2735	3550	3685	4330	4810	5700	6000
0935	IR-80, E/B on-ramp of the Robb Dr Intch 'Exit 9' 50' W of the E/B lanes.									
HRLY 03	2125	2165	2880	2740	2350	3900	4600	5130	6100	6360
0936	IR-80, E/B off-ramp of the Robb Dr Intch 'Exit 9'.									
HRLY 03	370	335	365	340	420	425	660	730*	840	870
0937	IR-80, .5 mi W of the W McCarran Bl Intch 'Exit 10'.									
HRLY 03	32440	32080	35805	33845	35520	38370	41510	43470*	45520*	46750*
0938	Mae Anne Av, 517' E of Robb Dr.									
HRLY 99							11100	11100	9900	11100

* = DATA ADJUSTED OR ESTIMATED

WASHOE COUNTY

TABLE 3 - ANNUAL AVERAGE DAILY TRAFFIC AT PORTABLE TRAFFIC COUNT STATIONS -

STATION	1993	1994	1995	1996	1997	1998	1999	2000	2001	2002
0939	Moya Bl, .1 mi S of Red Rock Rd.									
HRLY 02			1905	2400	2450	2650	3050	3050	3050	3150
0940	Moya Bl, .1 mi N of Lear Bl.									
HRLY 99			1500	1400	1750	1850	1850	2000	2000	2000
0941	Lear Bl, 350' E of Stead Bl.									
HRLY 03			2370	2600	3000	3100	3800	3800	3200	3350
0942	Lear Bl, 500' W of Stead Bl.									
HRLY 00			3010	2500	3700	3800	3500	3300	3100*	3100*
0943	Lemmon Dr, .5 mi E of N/B ramps of the Lemmon Dr Intch 'Exit 74'.									
HRLY 01			13100	13600	14800	14800	15300	15800	15800*	15800*
0944	Lemmon Dr, .6 mi E of Military Rd.									
HRLY 03			11100	11800	10800	10800	11100	10200	10000*	10100*
0945	Sagewood Dr, 20' E of Andes St.									
HRLY 03			395	380	390	360	450	460	460	1100
0946	Kernite St, 150' S of Hornblend St.									
HRLY 01			425	440	555	555	555	555	550*	550*
0947	Humite St, 400' W of Zeolite St E of the Jct.									
HRLY 03			135	155	180	180	180	180	180	160
0948	Mt Baldy St, 30' S of Mt Logan St.									
HRLY 01			615	510	870	770	740	1000	850*	850*
0949	Mt Rainier St, .2 mi S of Mt Whitney St.									
HRLY 00			200	195	260	230	230	240	240*	240*
0950	Bravo Av, 200' E of Mt Charleston St.									
HRLY 02				250	210	170	200	200	200*	200*

* = DATA ADJUSTED OR ESTIMATED

WASHOE COUNTY

TABLE 3 - ANNUAL AVERAGE DAILY TRAFFIC AT PORTABLE TRAFFIC COUNT STATIONS -

STATION	1993	1994	1995	1996	1997	1998	1999	2000	2001	2002
0951	Gregory Wy, 200' E of Sprout Wy.(local)									
HRLY 02			160	125	150	155	150	160	130*	130*
0952	Golden View Dr, 100' E of the Pyramid Hw.(local)									
HRLY 01			3300	3800	3950	3950	3800	3800	3600	3650
0953	Lindsey Ln, .2 mi NW of Pah Rah Dr.(local)									
HRLY 02			205	210	245	200	200	200*	220	200
0954	Sawyer Wy, 75' W of 4th St.(local)									
HRLY 02			175	315	210	200	170	180	180	190
0955	Baxter Wy, 30' N of York Wy.(local)									
HRLY 02			350	345	325	310	370	340	310	350
0956	Gwen Wy, 100' W of Patrice Dr.(local)									
HRLY 01			525	235	245	210	250	220	190*	190*
0957	Gleeson Wy, 50' W of Tanglewood Dr.(local)									
HRLY 02			680	800	850	800	800	800*	710	820
0958	Lida Ln, 100' W of Round Mountain Rd.(local)									
HRLY 02			300	285	250	230	230	260	260	230
0959	Spanish Springs Rd, .25 mi S of Sparks Bl.									
HRLY 98			540	660	900	800	900	860	860*	860*
0960	Drexel Wy, 100' N of Del Rosa Wy.(local)									
HRLY 02			210	210	240	240	200	230	230	220
0961	Whitewood Dr, 100' W of Blossom View Dr.(local)									
HRLY 98				500	580	625	770	880	800	630
0962	Junction Dr, 300' N of Pullman Dr.(local)									
HRLY 02			195	215	195	200	250	250	240	230

* = DATA ADJUSTED OR ESTIMATED

WASHOE COUNTY

TABLE 3 - ANNUAL AVERAGE DAILY TRAFFIC AT PORTABLE TRAFFIC COUNT STATIONS -

STATION	1993	1994	1995	1996	1997	1998	1999	2000	2001	2002
0963	Howard Dr, 75' N of Greenbrae Dr.(local)									
HRLY 98			2665	2800	2850	2800	2700	2600	2600	2600
0964	'H' St, 100' E of 12th St.(local)									
HRLY 02			530	545	500	610	610	600	600	540
0965	15th St, .1 mi S of Rock Bl.(local)									
HRLY 02			3925	4200	4450	3900	3900	3150	3400	3200
0966	Covina Dr, 183' S of Greenbrae Dr.(local)									
HRLY 02			300	515	290	270	250	300	220	240
0967	11th St, 300' W of N Virginia St.(local)									
HRLY 02			1690	1250	1250	1450	1650	1350	1350	1500
0968	Brookfield Dr, 300' E of Williams St.(local)									
HRLY 01				130	100	120	100	135	120*	120*
0969	Accacia Wy, 150' W of Apollo Wy.(local)									
HRLY 99			100	250	215	215	215	215*	60*	60*
0970	Regal Dr, 50' N of Regal Ct.(local)									
HRLY 98			655	600	670	650	640	680	680*	680*
0971	Glenview Dr, 150' S of Regal Dr.(local)									
HRLY 99			60	260	495	310	310	250	250*	250*
0972	Ibis Ln, 200' S of 7th St.(local)									
HRLY 01			435	430	400	400	350	400	430	380
0973	Greg Pk, 100' S of Greg St.(local)									
HRLY 02			1340	1400	1500	1500	1500	1500	1300	1200
0974	Davidson Wy, 100' N of Plumb Ln.(local)									
HRLY 02				130	170	185	170	200	180	150

* = DATA ADJUSTED OR ESTIMATED

WASHOE COUNTY

TABLE 3 - ANNUAL AVERAGE DAILY TRAFFIC AT PORTABLE TRAFFIC COUNT STATIONS -

STATION	1993	1994	1995	1996	1997	1998	1999	2000	2001	2002
0975	Coronet Dr, 100' E of Coronet Cr.(local)									
HRLY 02			155	240	170	150	150	150	150	200
0976	Sagitarius Dr, 300' N of Andromeda Wy.(local)									
HRLY 02				1100	1000	950	1100	900	900	750
0977	Clover Wy, 30' S of Moana Ln.(local)									
HRLY 02			120	130	175	140	120	170	190	120
0978	Cavanaugh Dr, 200' E of Lakeside Dr.(local)									
HRLY 02			125	130	130	120	110	110	100	120
0979	Ridgeview Dr, 300' N of Mountain Vista Wy.(local)									
HRLY 02			3295	3200	3400	3300	3500	3500	3200	2950
0980	Riley Av, 200' E of Neil Rd.(local)									
HRLY 02			2165	1950	1850	2100	1800	2000	1600	1700
0981	Bismark Dr, 200' W Acadia Wy.(local)									
HRLY 02			90	95	80	80	80	100	70	50
0982	West 1st Av, 170' W of Sunflower Dr.(local)									
HRLY 03			210	225	250	470	470	330	420*	420*
0983	Carrol Dr, 350' S of 4th Av.(local)									
HRLY 03			400	310	410	310	300	355	350*	350*
0984	4th Av, 50' W of Corral Dr.(local)									
HRLY 03			285	245	245	240	200	220	200*	200*
0985	Short Av, 75' W of Frans Ct.(local)									
HRLY 03			90	95	95	30	40	50	50	20
0986	Sidehill Dr, 200' N of 5th Av.(local)									
HRLY 03			800	875	875	910	910	940	1000*	1000*

* = DATA ADJUSTED OR ESTIMATED

WASHOE COUNTY

TABLE 3 - ANNUAL AVERAGE DAILY TRAFFIC AT PORTABLE TRAFFIC COUNT STATIONS -

STATION	1993	1994	1995	1996	1997	1998	1999	2000	2001	2002
0987 HRLY 00	Sidehill Dr, 100' N of Pit St.(local)		755	750	810	1100	1100	980	980*	980*
0988 HRLY 03	Pit St, 100' W of Sidehill Dr.(local)		165	175	190	190	190	190	160	210
0989 HRLY 03	Quartz Ln, 50' E of Sidehill Dr.(local)		800	765	700	890	1050	1150	1150*	1150*
0990 HRLY 03	Smokey Canyon Dr, 50' N of Warm Springs Dr.(local)		70	80	75	60	60	60	60	90
0991 HRLY 03	Leon Dr, 125' N of Middle Fork Dr.(local)		1080	1030	1100	1100	1050	1050*	1050*	1050*
0992 HRLY 01	Klondike Dr, 100' N of 8th Av.(local)		770	470	460	800	700	700*	490*	490*
0993 HRLY 03	Seneca Dr, .3 miles W of Virginia St at the RxR tracks.		625	615	580	570	570	600	630*	630*
0994 HRLY 01	Robb Dr, .1 mi N of Mae Anne Av.					2450*	4500	5300	4400	4900
0995 HRLY 02	Alpha Av, 25' W of Mt Vida St.					520	600	630	630*	630*
0996 HRLY 01	Silver Lake Rd, .2 mi W of Stead Bl.					6300	6600	6500	6900*	6900*
0997 HRLY 03	Mt Anderson St, .1 mi W of Mt Bismark St.					540	880*	1500	1300*	1300*
0998 HRLY 03	Stead Bl, .1 mi N of Lear Bl.					5700	5800	5800*	5800*	5800*

* = DATA ADJUSTED OR ESTIMATED

WASHOE COUNTY

TABLE 3 - ANNUAL AVERAGE DAILY TRAFFIC AT PORTABLE TRAFFIC COUNT STATIONS -

STATION	1993	1994	1995	1996	1997	1998	1999	2000	2001	2002
0999 HRLY 03	Mt Vida St, 50' S of Echo St.					570	1180*	1100	1300	1200
1000 HRLY 02	Sullivan Ln, 259' N of Prater Wy.					7800	8100	7600	7200	7850
1001 HRLY 02	Sullivan Ln, 137' N of Wedekind Rd.					3100	3200	3000	3200	3150
1002 HRLY 02	Mira Loma Dr, .15 mi E of McCarran Bl.						9900	9900*	10000	10400
1003 HRLY 02	Wedge Pk, 245' N of Ghost Rider.						3100	3650	4200	3650
1004 HRLY 99	Toll Rd, .1 mi W of SR-341.						3600	3600*	4100*	4100*
1005 HRLY 01	Avenida De Landa, 275' N of Mae Anne Av.							2900	2900*	4100*
1006 HRLY 02	SR-426 (South Meadows Pk), 510' E of SR-430 (Virginia St) & W of US-395/IR-580.						5800	7450	8500	8250
1007 HRLY 02	Highland Ranch Pk, .45 mi W of Pyramid Hw.					2600	4250*	5000	5000	6400
1013 HRLY 03	US-395, N/B off-ramp of Damonte Ranch Intch 'Exit 59' .3 mi S of cross traffic rd.							160	370	700
1014 HRLY 03	US-395, N/B on-ramp of Damonte Ranch Intch 'Exit 59 282' N of cross traffic rd.							4400	4400*	8940*
1015 HRLY 03	US-395, S/B off-ramp of Damonte Intch 'Exit 59' .25 mi N of cross traffic rd.							3800	4100*	6670*

* = DATA ADJUSTED OR ESTIMATED

WASHOE COUNTY

TABLE 3 - ANNUAL AVERAGE DAILY TRAFFIC AT PORTABLE TRAFFIC COUNT STATIONS -

STATION	1993	1994	1995	1996	1997	1998	1999	2000	2001	2002
1016 HRLY 03	US-395, S/B on-ramp of Damonte Ranch Intch 'Exit 59' 293' S of cross traffic rd.							125	300	630
1019	US-395, 400' S of Damonte Ranch Pk Intch N/B off-ramp.								50970*	50930*
1031 HRLY 02	SR-341 (Geiger Grade), btwn Pinion & of Kivett Ln.									4400
1069 HRLY 02	E Glendale Av, 150' E of RxR Tracks.								7100*	7100*
1078 HRLY 03	Golden Valley Dr, .1 miles W of N Virginia St at the RxR tracks .								3100*	3100*
2320	,									24900
3003	Link Ln, 195' N of Newport Ln. (Parr Bl Area)								130*	130*
3004 HRLY 03	Ranger Rd, 186' S of Panther Dr.								3800*	3800*
3005 HRLY 03	Parr Cr, 180' S of Parr Bl.								210	740
3006 HRLY 02	Comstock Dr, .35 miles N of N Virginia St (US-395) at the RxR tracks N of McCarran Bl.								890	980
3009 HRLY 02	Jodi Av, 118' E of Evans Av (U.N.R. Area-off Bartlet St).								1700	1550
3010	Highland Av, 201' E of Evans Av (U.N.R. Area).								3100*	3100*

* = DATA ADJUSTED OR ESTIMATED

WASHOE COUNTY

TABLE 3 - ANNUAL AVERAGE DAILY TRAFFIC AT PORTABLE TRAFFIC COUNT STATIONS -

STATION		1993	1994	1995	1996	1997	1998	1999	2000	2001	2002
3011	Ninth St, 364' E of Evans Av (U.N.R Area).									1100	710
3012 HRLY 02	Eighth St, E of Evans Av 100' W of Tracks.(U.N.R. Area).									380	1150
3013 HRLY 02	Seventh St, E of Evans Av 200' W of Tracks. (U.N.R.Area).									480	780
3014 HRLY 02	Echo St, 300' W of Mt. Anderson St.										530
3015 HRLY 03	N Virginia St, .15 miles N of Security Circle. (N Junction)									5700*	5700*
3017 HRLY 03	Crystal Peak Rd, at Stateline in W Verdi Intch at the RxR tracks.									270	250
3018 HRLY 03	Bridge St, in Verdi at the RxR tracks.									540	590
3019 HRLY 02	Mogul Rd, S of the Mogul Intch at the RxR tracks.									120	150
3020 HRLY 02	Woodland Av, S of (Old US-40) W of Reno at the RxR tracks.									5600	3600
3021 HRLY 02	Del Curto Dr, S of (Old US-40) W of Reno at the S side of the RxR tracks.									200	240
3025	West St, 25 ' S of 3rd St at the RxR tracks.									420*	420*
3027 HRLY 02	Morrill Av, 350' S of 4th St.									320	260

* = DATA ADJUSTED OR ESTIMATED

WASHOE COUNTY

TABLE 3 - ANNUAL AVERAGE DAILY TRAFFIC AT PORTABLE TRAFFIC COUNT STATIONS -

STATION		1993	1994	1995	1996	1997	1998	1999	2000	2001	2002
3028	Sage St, 30' N of Tracks.										
HRLY 02										2300	2450
3029	Galletti Wy, 30' S of Tracks.										
HRLY 02										0	4400
3030	,										8950
3031	,										1150
3032	Coney Island Dr, E of Marietta Way at the RxR tracks.										
HRLY 02										650	580
3033	Purina Wy, 100' N of RxR tracks.									1200*	1200*
3034	,									2100	1850
3035	,										1450
3036	Waltham Wy, S of the Patrick Rd Intch at the RxR tracks.										
HRLY 03										930	930
3037	Canal Rd-Painted Rock Rd, S of the Painted Rock Intch at the RxR tracks.										
HRLY 03										130	150
3109	SR-430 (S Virginia St), .4 miles S of Damonte Ranch Rd.					13700	12500	12500	12500	10000	15450
3309	Clear Acre Ln, 0.3 mi S McCarran Blvd.	5600	5990	5765	5700	5800	5400	5600	6200	6200	5495

* = DATA ADJUSTED OR ESTIMATED

*33

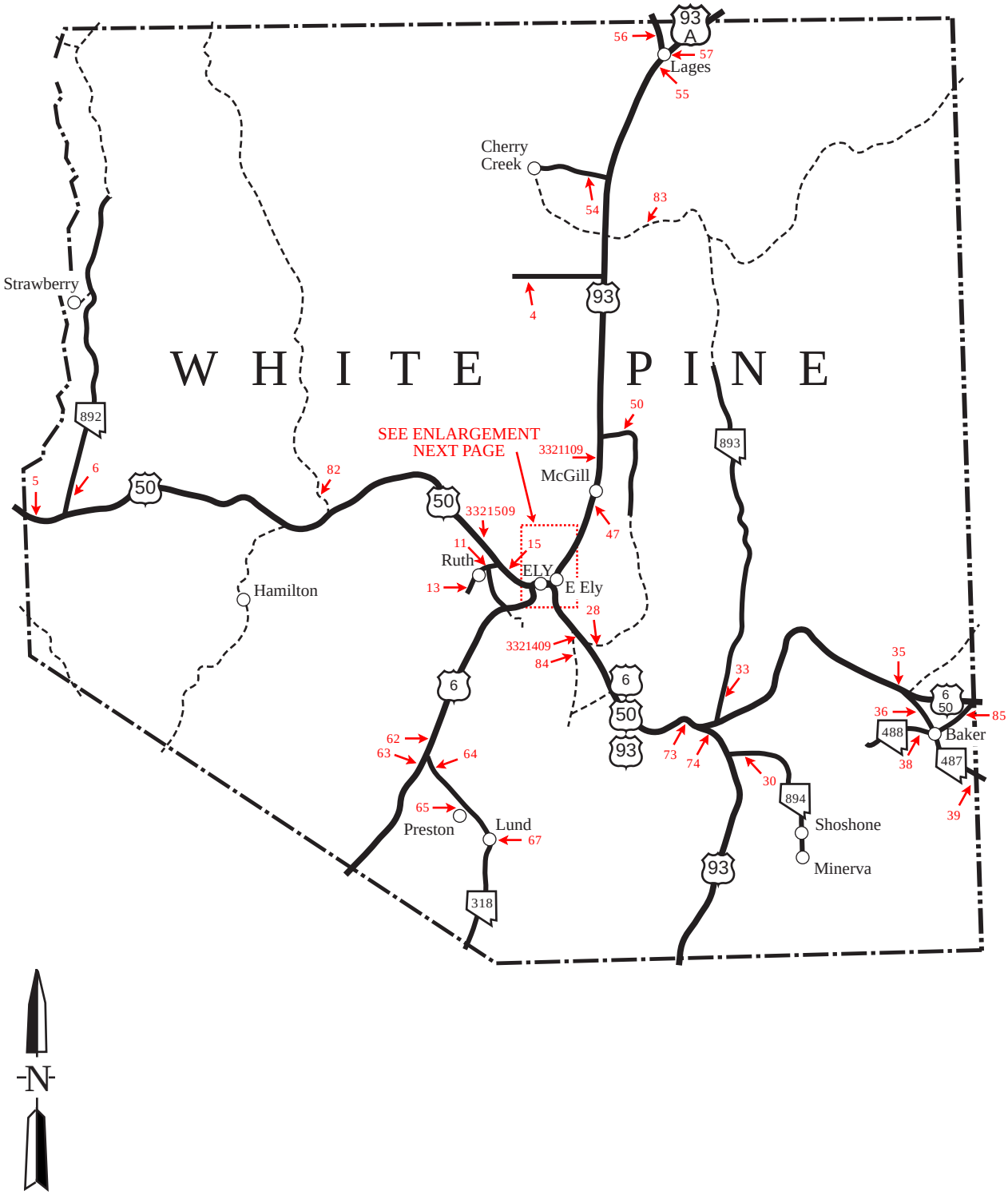
WHITE PINE
Lages
Cherry Creek
Strawberry
McGill
Ruth
ELY
E Ely
Hamilton
Preston
Lund
Baker
Shoshone
Minerva
SEE ENLARGEMENT NEXT PAGE
93 A
93
50
6
892
893
894
488
487
318
3321109
3321509
3321409
N

*33

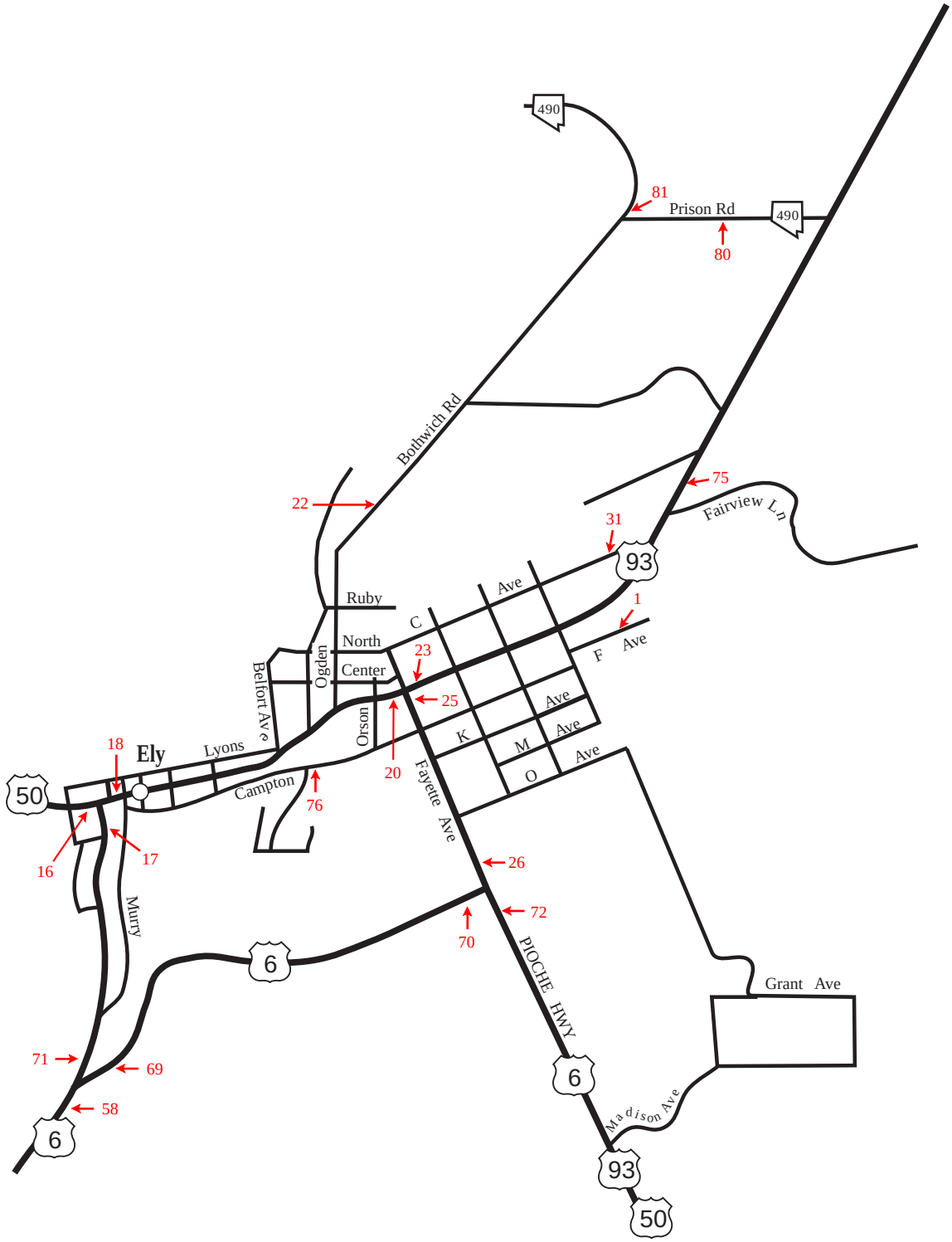
490
81
Prison Rd
490
80
Bothwich Rd
22
75
Fairview Ln
31
93
Ruby
North
Center
C
Ave
1
F
Ave
23
Ogden
Belfort Ave
25
Orson
Ave
K
Ave
M
Ave
O
Ave
18
Ely
Lyons
Campton
76
20
Fayette Ave
50
16
17
26
72
70
Murry
6
PIOCHE HWY
Grant Ave
71
69
6
58
6
Madison Ave
93
50

428

N

ELY

WHITE PINE COUNTY

TABLE 3 - ANNUAL AVERAGE DAILY TRAFFIC AT PORTABLE TRAFFIC COUNT STATIONS -

STATION	1993	1994	1995	1996	1997	1998	1999	2000	2001	2002
0001	Av 'F', in Ely at the RxR tracks near Sunbeam Coal Company.									
HRLY 02					200	200	210	160	170	180
0002	Power Line Rd, .9 mi off of US-93 South of McGill.									
HRLY 02							220	160	150	160
0004	Warm Springs Rd, 2.3 mi W of US-93 at Monte Neva Hot Springs.									
HRLY 02					10	10	15	20	20	20
0005	US-50, 1.2 mi E of Fish Creek Rd to Duckwater.									
HRLY 01	565	645	640	570	600	580	600	500	550	580
0006	SR-892 (Strawberry Rd), .1 mi N of US-50.									
HRLY 02	65	90	75	70	75	85	100	80	70	80
0008	Ruth Street-Townsite Rd (Avenue A), in McGill off of US-93 at the RxR Tracks.									
HRLY 02							470	500	440	480
0009	First St, in McGill S of RxR crossing.(N of Av E)									
HRLY 01							440	430	420*	420*
0011	Ruth-Kimberly Rd, .25 mi S of US-50.									
HRLY 02		1085	2370	1600	1500	1300	900	700	680	700
0013	Kimberly Branch Rd, 1.6 mi W of the Main Rd to the New Ruth Townsite.									
HRLY 01		90	1660	750	740	710	180	90	120*	120*
0015	US-50, 3.6 mi E of Ruth Rd W of the Kennecott Copper RxR overpass W of Ely.									
HRLY 02	1400	1630	2570	2100	2050	1820	1500	1450	1400	1500
0016	US-50 (Aultman St), W of Mill St.									
HRLY 01	3470	3760	3985	4800	4400	3900	3200	3000	3000*	3000*
0017	US-006 Spur (Mill St), 150' S of US-50 (Aultman St).									
HRLY 01	2420	2685	3005	2900	2650	3150	2400	2050	1900	2050

* = DATA ADJUSTED OR ESTIMATED

WHITE PINE COUNTY

TABLE 3 - ANNUAL AVERAGE DAILY TRAFFIC AT PORTABLE TRAFFIC COUNT STATIONS -

STATION	1993	1994	1995	1996	1997	1998	1999	2000	2001	2002
0018	US-50 (Aultman St), 25' W of 4th St.									
HRLY 01	5950	6200	6570	7300	7200	7600	6150	5450	4900*	4900*
0020	US-50 (Aultman St), .2 mi W of US-93 jct.									
HRLY 01	10240	10945	11600	10600	11600	11340	10700	9550	9400*	9400*
0021	Center St, btwn Orson St & Parker St.									
HRLY 02								120	80	110
0022	Lackawanna Rd-Ogden Rd, at the RxR tracks.									
HRLY 02					970	970	1050	960	950	820
0023	US-93, 200' N of US-50 (Aultman St).									
HRLY 01	11270	12100	13100	11200	12300	12300	10500	11300*	10000*	10000*
0025	US-50-US-93, 25' S of the 'Av H'.									
HRLY 02	5800	6380	6760	6700	7200	7750	7650	7500	7500*	7500*
0026	US-50-US-93, .2 mi N of US-006.									
HRLY 02	3365	3800	4030	4100	4400	4750	4900	7450	7450	7000
0027	County Rd to the Ward Charcoal Ovens State Park, .4 mi SW of US-006-50 and 93.									
HRLY 02									30*	30*
0028	Steptoe Creek Forest Camp (Cave Lake Turn Off), .2 mi E of US-006-50 and 93.									
HRLY 02		240	235	175	130	130	220	230	200	240
0030	SR-894 (Shoshone Rd), .2 mi E of US-93.									
HRLY 02	35	50	55	40	50	40	30	50	50*	50*
0031	Av 'C', btwn 14th St& 15th St.									
HRLY 02								530	500	500
0033	SR-893 (Spring Valley Rd), .2 mi N of US-006 & US-50.									
HRLY 99	35	45	45	50	50	60	45	50	50*	50*

* = DATA ADJUSTED OR ESTIMATED

WHITE PINE COUNTY

TABLE 3 - ANNUAL AVERAGE DAILY TRAFFIC AT PORTABLE TRAFFIC COUNT STATIONS -

STATION	1993	1994	1995	1996	1997	1998	1999	2000	2001	2002
0035	US-006-US-50, .25 mi W of the W leg of Wye of SR-487 to Baker.									
HRLY 02	575	575	485	580	620	640	680	660	600	630
0036	SR-487 (Baker Rd), .5 mi S of the W leg of Wye of SR-487 to US-006 & US-50.									
HRLY 02	250	255	255	230	280	280	290	270	270	270
0038	SR-488 (Lehman Caves Rd), 1 mi W of SR-487 in Baker.									
HRLY 02	340	345	370	300	400	400	400	370	320	350
0039	SR-487 (Baker Rd), 1.5 mi S of SR-488 to Lehman Caves.									
HRLY 02	175	140	165	150	180	180	170	160*	180	170
0047	US-93, .4 mi S of McGill.									
HRLY 01	2795	2845	3070	2950	3100	2900	2900	2850	3100	2800
0050	Duck Creek Rd, 200' E of US-93.									
HRLY 02	130	115	115	140	170	120	130	130	130	140
0054	Cherry Creek Rd, .2 mi W of US-93.									
HRLY 02	40	30	40	50	80	45	60	50	50	50
0055	US-93, .5 mi S of US-93A (Lages Jct).									
HRLY 02	1270	1445	1125	1150	1250	1250	1350	1350	1100	1300
0056	US-93, .3 mi N of US-93A (Lages Jct).									
HRLY 01	760	920	800	750	950	950	1000	1000	930	1000
0057	US-93A, .2 mi N of US-93 (Lages Jct).									
HRLY 01	355	470	370	380	350	370	350	380	380	310
0058	US-006, .45 mi W of Murray St.									
HRLY 02	1180	1080	1250	1300	1280	1450	1600	1550	1400	1600
0062	US-006, .3 mi E of SR-318 to Preston & Lund.									
HRLY 01	965	1020	1170	1110	1130	1320	1450	1300	1300	1450

* = DATA ADJUSTED OR ESTIMATED

WHITE PINE COUNTY

TABLE 3 - ANNUAL AVERAGE DAILY TRAFFIC AT PORTABLE TRAFFIC COUNT STATIONS -

STATION	1993	1994	1995	1996	1997	1998	1999	2000	2001	2002
0063	US-006, .2 mi W of SR-318 to Preston & Lund.									
HRLY 02	375	375	370	330	350	330	350	370	370	370
0064	SR-318 (Sunnyside Rd), .1 mi S of US-006.									
HRLY 01	850	830	1100	1050	1150	1030	1300	1200	1200	1300
0065	SR-895 (Preston Spur), in Preston W of SR-318.									
HRLY 02	85	75	90	90	120	90	90	110	140	90
0067	SR-318 (Sunnyside Rd), 200' S of Center St in front of School.									
HRLY 02	1090	1115	1070	1150	1250	1300	1600	1450	1400	1500
0069	US-006, 1 mi E of the US-006 Spur.									
HRLY 02								2000	2000	2100
0070	US-006, .3 mi W of US-50 & 93.									
HRLY 02	1210	1345	1630	1700	2100	2550	2800	2800*	2900	2500
0071	Murray St, .1 mi NW of US-006.									
HRLY 02	615	690	980	730	840	1180	600	820	860	890
0072	US-006-50 and US-93, 50' S of US-006 jct.									
HRLY 02	2360	2645	2805	3000	3050	3300	3400	3050	3300	4650
0073	US-006-50 and US-93, .6 mi N of US-006-50 with US-93 at Major Woods.									
HRLY 01	785	805	825	730	850	900	950	990	990*	990*
0074	US-93, .4 mi S of US-6-50 at Majors 100' S of 'US-006-50-93' sign N.									
HRLY 02	300	295	290	285	320	290	450	430	430*	430*
0075	US-93, .1 mi N of US-93 mp 55 E.									
HRLY 02	3935	4005	4935	4400	4500	4800	4500	4850	4600	5100
0076	Campton St, 75' W Reno Rd.									
HRLY 02	1660	1805	2020	1950	1950	1650	2000	1600	1600	1500

* = DATA ADJUSTED OR ESTIMATED

WHITE PINE COUNTY

TABLE 3 - ANNUAL AVERAGE DAILY TRAFFIC AT PORTABLE TRAFFIC COUNT STATIONS -

STATION	1993	1994	1995	1996	1997	1998	1999	2000	2001	2002
0080	SR-490 (Prison Rd), 1.5 mi N of US-93 Jct.									
HRLY 02			435	400	385	390	320	400	400	370
0081	SR-490 (Prison Rd), .5 mi N of Bothwick Rd.									
HRLY 02			925	970	900	930	950	960	880	870
0082	Ruby Valley Rd, 50' N of US-50.									
HRLY 02								50	40	30
0083	Spring Valley Rd, .1 mi E of US-93.									
HRLY 02								30	30	30
0084	Charcoal Oven Rd, 200' S of US-50.									
HRLY 02								30	30	40
0085	Baker Cut-off Rd, .3 mi S of US-50. (4 miles E of SR-487)									
HRLY 02								150	150	130

* = DATA ADJUSTED OR ESTIMATED