2004
ANNUAL TRAFFIC REPORT

Published by Traffic Information Division

NEVADA DEPARTMENT OF TRANSPORTATION

$20.00

Kenny C. Guinn, Governor
Jeff Fontaine, P.E., Director

www.nevadadot.com

The Annual Traffic Report

Is published by the Nevada Department of Transportation
Traffic Information Division in cooperation
with the U.S. Department of Transportation
Federal Highway Administration.

Nevada Department of Transportation
1263 S. Stewart Street
Carson City, Nevada 89712

Kenny C. Guinn, Governor
Jeff Fontaine, P.E., Director

If you have any comments, questions, or need additional information
regarding the contents of this report, please contact
Traffic Information Division at (775) 888-7445
or E-mail at
pio@ndot.state.nv.us
www.nevadadot.com

TABLE OF CONTENTS

DESCRIPTION	PAGE NUMBER
Title Page -	i
Table of Contents -	ii
Introduction -	iii
Statistics -	1
Traffic Count Station Numbering System - - - - - - - - -	2
Automatic Traffic Recorder (ATR) System - - - - - - - - -	3
Vehicle Classification & 18 Kip Equivalent Single Axle Load Templates	4
Automatic Traffic Recorder (ATR) Summaries - - - - - - -	13
Table Three (Ten year history and maps) - - - - - - - - - -	106

INTRODUCTION

The administration of approximately 5,400 miles of roads in the State of Nevada Highway System involves the expenditure of hundreds of millions of dollars annually for construction, reconstruction and maintenance. Also, it imposes the responsibility of selecting and designing new roads, and the planning of future construction and development.

It is necessary to keep current data on motor vehicle trends for numerous reasons including: Design of new construction to service the volume and type of traffic a roadway will carry. Selection of new routes to serve the greatest area and maximum number of motorists while maintaining cost efficiency. Design of future projects to coincide with expected development. And to schedule maintenance when and where it is most needed.

Perhaps the single most reliable statistics available to guide the highway engineer and the planner are the type and volume of traffic on each section of highway under consideration for future improvement. Responsibility for the collection, tabulation and analysis of these trends is vested in the Traffic Information Division of the Nevada Department of Transportation.

During 2004, hourly traffic volumes were monitored continuously at 93 locations statewide. These sites, commonly referred to as Automatic Traffic Recorders (ATR's) are presented in summary form beginning on page 10 of this report. In addition, traffic volumes were collected in short periods (7days) and factored to Annual Average Daily Traffic (AADT's). These summary statistics including a ten-year history (if available) are presented by county in the Table Three portion of this report, which begins on page 98.

STATISTICS

The methods used to derive the "Annual Average Daily Traffic" (AADT) for the Automatic Traffic Recorder (ATR) sites in this book are:

1. Each day of the week is averaged for the month.

2. The seven average days (Sunday through Saturday) are averaged which provides "Monthly Average Daily Traffic" (MADT).

3. The twelve MADT's (January through December) are averaged, which then yields the AADT.

The methods used to derive the "Annual Average Daily Traffic" for Table Three in this report are:

1. The total raw count from a five to seven day short period count is divided by the number of hours sampled and the quotient is then multiplied by 24 (24 hours in a day).

2. The above product is then factored using summary statistics from ATR's to derive a Monthly Average Daily Traffic (MADT).

3. The MADT is once again factored for seasonality using summary statistics from ATR's which produces Annual Average Daily Traffic (AADT). The AADT summary statistics in this report represent a composite of both directions.

4. Those locations sampled with an axle sensor are then factored once more using factors developed from vehicle classification statistics. This procedure factors out inflated counts due to extra axle vehicles.

Data is collected in an hourly increment at various count locations statewide. The year the last hourly count was taken at a particular location is noted in the left margin of the Table Three report directly under the station identification number. This data is available upon request from the Traffic Information Division staff by calling at (775) 888-7445.

TABLE 3 SHORT TERM COUNT STATION NUMBERING SYSTEM

The Table 3 section of this report contains a ten-year history of Annual Average Daily Traffic at short-term count locations. This data is divided into counties including maps depicting individual count locations. All short-term count locations are listed with a four-digit station identifier. Short-term count locations are represented on the maps in red and consist of the four- digit identification number with all leading zeros removed.

Example of table three:	Clark county station number	1	is 0001
	Mineral county station number	33	is 0033
	Washoe county station number	114	is 0114

*Please note count stations in Clark County in the 2000 series numbers are counts provided by the Regional Transportation Commission and count stations in the 6000 series numbers are counts provided by the City of North Las Vegas.

Below is a listing of the counties and their prefix numbers. County code numbers are in bold print and located in the upper right hand corner on all county maps.

County	Prefix Number
Carson City	25
Churchill	01
Clark	03
Douglas	05
Elko	07
Esmeralda	09
Eureka	11
Humboldt	13
Lander	15
Lincoln	17
Lyon	19
Mineral	21
Nye	23
Pershing	27
Storey	29
Washoe	31
White Pine	33

AUTOMATIC TRAFFIC RECORDERS (ATR)

In addition to the short-term locations, Automatic Traffic Recorder (ATR) locations are shown on the maps with seven-digit identification number.

Summary data for ATR sites can be found in the Automatic Traffic Recorder section of this report. The ATR section provides the user with Monthly Average Daily Traffic (MADT) and a 10-year history of the AADT with the percent of change from the previous year. This section also provides Average Daily Traffic (ADT), Average Weekday Traffic and Average Weekend Traffic. (Please note Friday ADT is not used to calculate Average Weekday or Weekend Traffic).

The percent design hour volume (DHV) is of the AADT is provided in the ATR summaries and is a tool used in the design process. It is the hour used to design a highway as it represents the highest volume the highway will have to accommodate. To a greater extent, the design hour volume determines pavement widths and other geometric features.

VEHICLE CLASSIFICATION
&
18 KIP EQUIVALENT AXLE LOAD TEMPLATES

The maps on page 5 & 6 show the Roadway Functional Classification for the majority of Las Vegas and Reno areas. The Template on page 7 provides the percentage of travel and corresponding average 18 KIP Equivalent Single Axle Loadings (ESAL) by vehicle type for Urban Roadway Functional Classifications. Page 8 is the Statewide Roadway Functional Classification map with page 9 depicting the Rural percentage of travel and corresponding average 18 KIP ESAL by vehicle type.

These statistics represent the previous three years of data collection at 210 locations statewide. The statistical sampling procedures found in the Federal Highway Administration's "Traffic Monitoring Guide" were the basis of location selection and monitoring duration.

This data is used in capacity analysis, environmental assessment, pavement management programs and economic development planning. This information is also requested by local entities and engineering consulting firms for determining structural numbers used in pavement design.

The procedure for calculating a current year daily ESAL value is available upon request by telephoning (775) 888-7444.

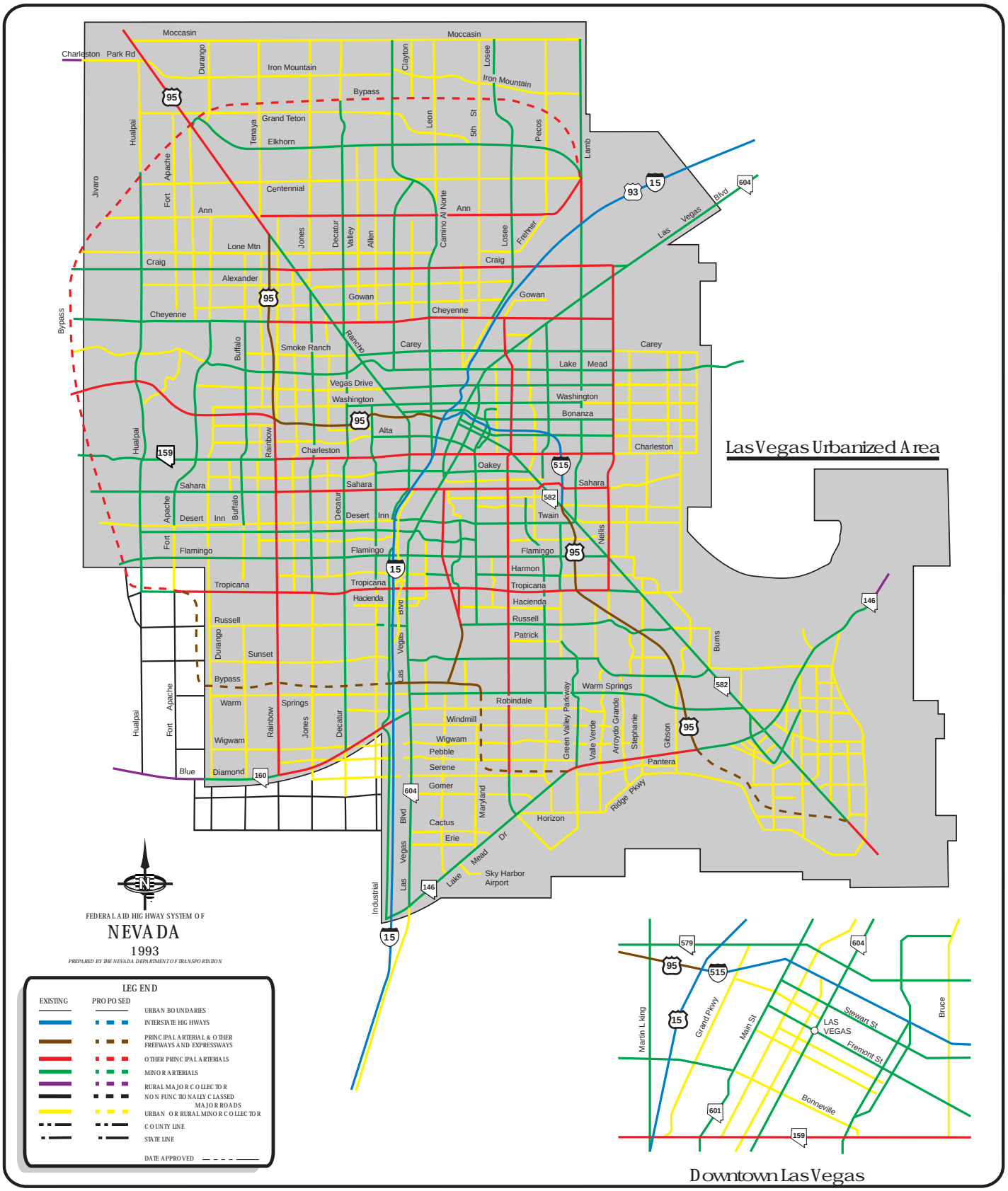

ROADWAY FUNCTIONAL CLASSIFICATION

LAS VEGAS URBANIZED AREA

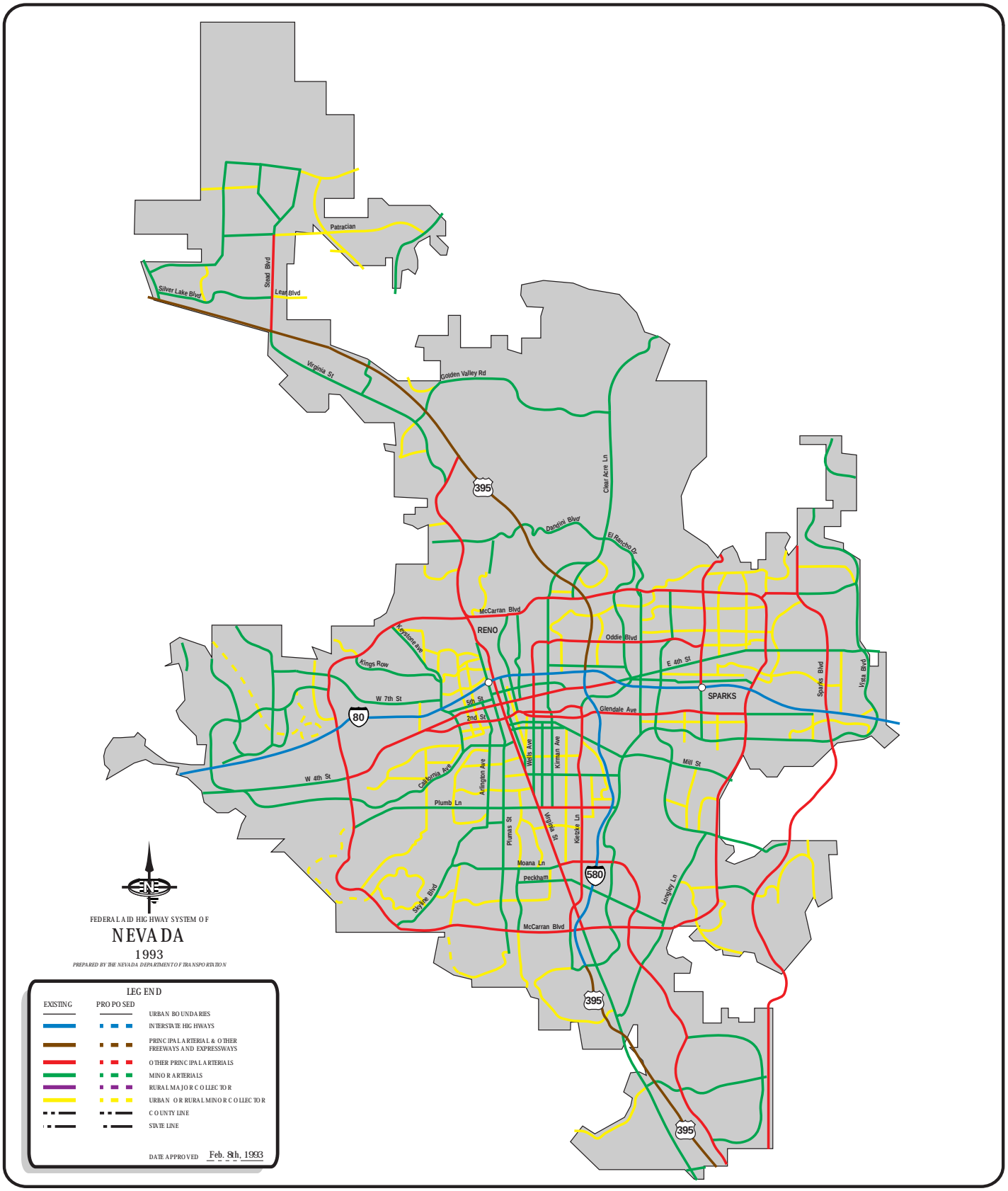

ROADWAY FUNCTIONAL CLASSIFICATION

RENO URBAN AREA

URBAN
VEHICLE DISTRIBUTION and AVERAGE ESAL's
by ROADWAY FUNCTIONAL CLASSIFICATION

STATE: **NEVADA** STATE FIPS CODE: **32** DATA YEAR: **2004** DATE: **14-Apr-05**

FUNCTIONAL CLASSIFICATION	PERCENT OF TRAVEL												
					SINGLE-UNIT TRUCKS		SINGLE-TRAILER UNITS			MULTI-TRAILER TRUCKS			
	TRUCK PERCENT (T%)	PASS-ENGER CARS [2 AXLE, 4 TIRE]		BUSSES	2 AXLE, 6 TIRE	3 AXLE OR MORE	4 AXLE OR LESS	5AXLE	6 AXLE OR MORE	5 AXLE OR LESS	6 AXLE	7 AXLE OR MORE	AVERAGE ESAL
URBAN													
INTERSTATE	9.90%	90.10%		0.46%	1.89%	0.59%	0.39%	5.52%	0.13%	0.38%	0.09%	0.45%	
FLEXIBLE ESAL by VEHICLE GROUP				0.907	0.241	0.679	0.722	1.308	1.650	2.098	1.273	2.376	1.108
RIGID ESAL by VEHICLE GROUP				1.040	0.216	0.980	0.743	1.983	2.476	2.043	1.247	2.887	1.536
OTHER FREEWAY & EXPRESSWAY	6.70%	93.30%		0.37%	1.79%	0.45%	0.59%	2.60%	0.11%	0.21%	0.11%	0.47%	
FLEXIBLE ESAL by VEHICLE GROUP				0.691	0.190	1.002	0.600	1.235	1.407	1.357	0.862	1.555	0.878
RIGID ESAL by VEHICLE GROUP				0.733	0.168	1.444	0.598	1.844	2.124	1.236	0.771	2.334	1.201
OTHER PRINCIPAL ARTERIALS	5.24%	94.76%		0.54%	1.79%	0.42%	0.41%	1.49%	0.10%	0.17%	0.09%	0.23%	
FLEXIBLE ESAL by VEHICLE GROUP				1.068	0.270	0.838	1.151	1.214	1.304	2.085	0.935	1.840	0.891
MINOR ARTERIALS	4.18%	95.82%		0.41%	1.67%	0.45%	0.35%	0.81%	0.05%	0.11%	0.05%	0.28%	
FLEXIBLE ESAL by VEHICLE GROUP				0.575	0.214	0.682	0.527	0.974	1.106	1.724	0.880	1.981	0.647
MINOR COLLECTORS	2.21%	97.79%		0.20%	1.15%	0.13%	0.32%	0.09%	0.02%	0.16%	0.08%	0.06%	
FLEXIBLE ESAL by VEHICLE GROUP				*	*	*	*	*	*	*	*	*	*
LOCAL ROADS	4.51%	95.49%		0.38%	2.93%	0.55%	0.04%	0.46%	0.03%	0.01%	0.01%	0.10%	
FLEXIBLE ESAL by VEHICLE GROUP				*	*	*	*	*	*	*	*	*	*

* Data not available for these Roadway Functional Classifications

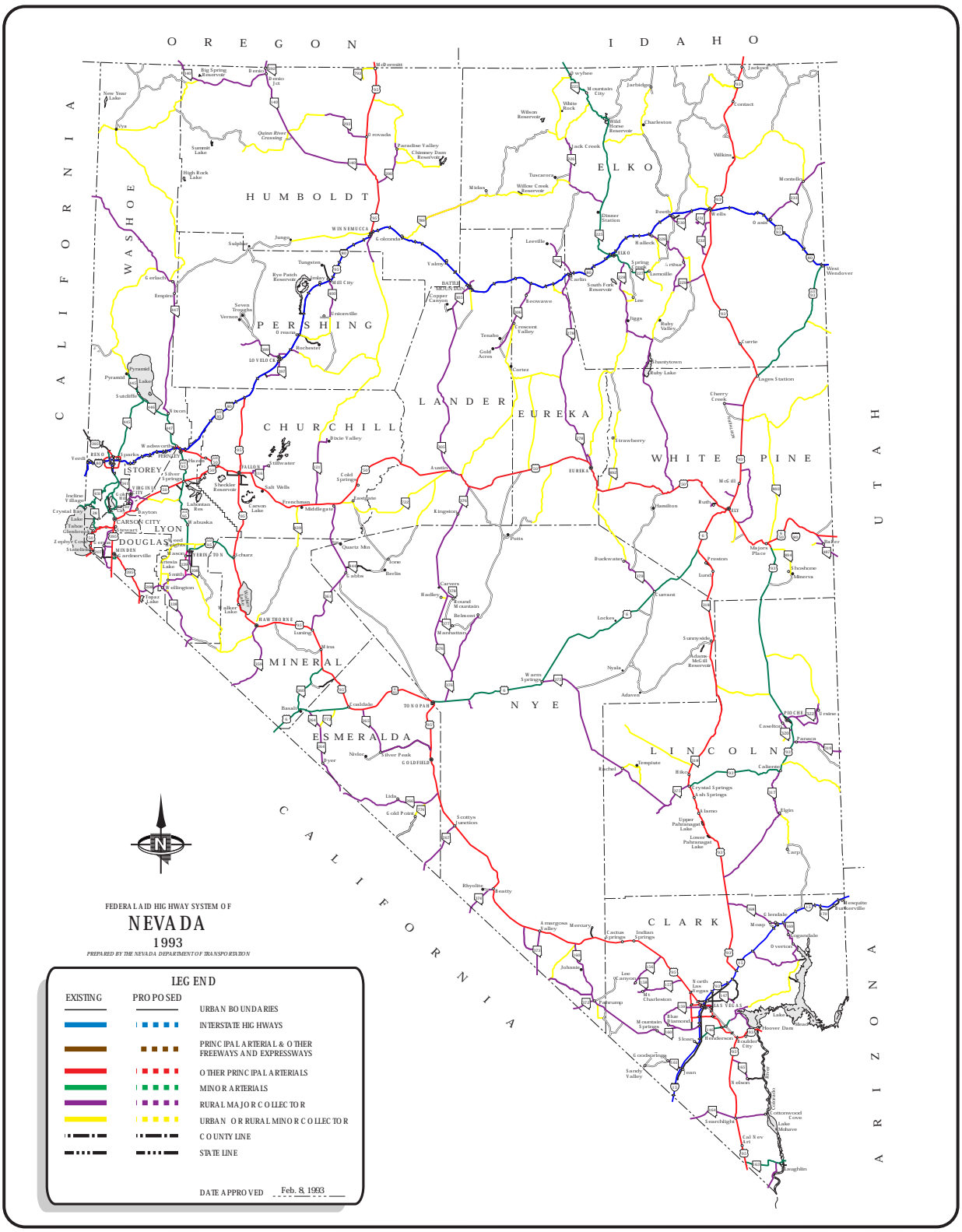

ROADWAY FUNCTIONAL CLASSIFICATION

NEVADA

RURAL
VEHICLE DISTRIBUTION and AVERAGE ESAL's
by ROADWAY FUNCTIONAL CLASSIFICATION

STATE: NEVADA STATE FIPS CODE: 32 DATA YEAR: 2005 DATE: 12-Apr-05

FUNCTIONAL CLASSIFICATION	PERCENT OF TRAVEL												
					SINGLE-UNIT TRUCKS		SINGLE-TRAILER UNITS			MULTI-TRAILER TRUCKS			
	TRUCK PERCENT (T%)	PASS-ENGER CARS [2 AXLE, 4 TIRE]		BUSSES	2 AXLE, 6 TIRE	3 AXLE OR MORE	4 AXLE OR LESS	5AXLE	6 AXLE OR MORE	5 AXLE OR LESS	6 AXLE	7 AXLE OR MORE	AVERAGE ESAL
RURAL													
INTERSTATE	32.88%	67.12%		0.66%	3.39%	0.45%	1.22%	23.32%	0.33%	0.87%	0.40%	2.24%	
FLEXIBLE ESAL by VEHICLE GROUP				0.634	0.152	0.406	0.672	1.192	1.200	1.609	0.920	1.592	1.078
RIGID ESAL by VEHICLE GROUP				0.669	0.127	0.522	0.708	1.719	1.581	1.448	0.808	1.836	1.468
OTHER PRINCIPAL ARTERIAL	19.60%	80.40%		0.58%	4.14%	0.64%	1.08%	11.14%	0.37%	0.68%	0.23%	1.32%	
FLEXIBLE ESAL by VEHICLE GROUP				0.670	0.174	0.612	0.661	1.213	1.167	1.408	0.977	1.591	0.964
MINOR ARTERIAL	17.34%	82.66%		0.52%	3.79%	0.74%	0.88%	8.72%	0.26%	0.64%	0.14%	1.24%	
FLEXIBLE ESAL by VEHICLE GROUP				0.680	0.270	0.558	0.638	1.093	1.229	1.119	0.957	2.201	0.932
MAJOR COLECTOR	12.94%	87.06%		0.28%	3.34%	0.63%	0.65%	5.17%	0.26%	0.47%	0.13%	1.28%	
FLEXIBLE ESAL by VEHICLE GROUP				0.623	0.237	0.578	0.400	1.421	0.978	1.944	0.957	1.325	0.977
MINOR COLLECTOR	4.41%	95.59%		0.12%	1.39%	0.33%	0.13%	1.00%	0.16%	0.07%	0.03%	1.18%	
FLEXIBLE ESAL by VEHICLE GROUP				*	*	*	*	*	*	*	*	*	*
LOCAL ROADS	6.47%	93.53%		0.77%	3.45%	0.16%	0.11%	1.42%	0.00%	0.08%	0.03%	0.45%	
FLEXIBLE ESAL by VEHICLE GROUP				*	*	*	*	*	*	*	*	*	*

* Data not available for these Roadway Functional Classifications

The Traffic Information, Vehicle Size and Weight section of the Nevada Department of Transportation collects Weigh-In-Motion (WIM) data at 90 locations statewide over a three-year period, which equates to 30 sites collected per year. WIM data is collected using both the PAT portable Capacitive Mat and permanent Bending Plate technology. The equipment collects individual and grouped axle weights, classifies each vehicle according to axle spacing and axle grouping and is used to determine the percentage of truck and bus in the traffic stream. The data derived from the WIM sessions are used to provide Equivalent Single Axle Loading (ESAL) for design of flexible and rigid pavements (see attachment). Flexible pavement design is based on a 20-year projection of traffic volumes and rigid pavement design is currently based on 35 years. ESAL values are produced for both site-specific projects (projects located close to a WIM location) and for roadway functional types (urban and rural Interstate, Primary and Arterial roads).

Daily directional ESALs requested for design specific locations are derived using the following method:

Weights for individual axles and axle groups derived from each vehicle, weighed at a specific location relevant to the design site, are stored in a database along with an axle equivalency factor. This equivalency factor is derived from tables produced by the American Association of State Highway Transportation Officials (AASHTO) (see tables). Factors are derived from this table using a structural number of 3.0 and a serviceability index of 2.5 for flexible pavements and a structural number of 2.0 and a slab thickness of 12 inches for rigid pavements.

The following example uses weights from a 3-axle single unit vehicle and values from the flexible pavement tables for both single and tandem axles:

Steering axle (single)	Table Equivalency	Rear axle group (Tandem)	Table Equivalency	Total
Weight = 10,000 lbs.	.118	Weight =32,000 lbs.	.889	1.007

Once the equivalency factors for each axle and axle group for a specific vehicle configuration are totaled, the totals are averaged for all vehicles of a specific type (such as the 3 axle single unit above) to produce an average ESAL (18 kip/truck) value for each vehicle type.

After calculating the Equivalency factors for each individual vehicle type, the percentage that each vehicle type is of the total vehicles (truck and bus) is calculated and multiplied by 1000 to derive a current year distribution percentage, (1000 trucks are used to increase sample size for low volume sites). The resulting distribution percentage for each vehicle type is then multiplied by the average ESAL (18 kip/truck) value for that vehicle type to get a current ESAL value or flexible load by vehicle type. The Current ESAL value by Vehicle type is totaled for all vehicles types and divided by 1000 to produce a one directional 18 kip per truck factor. This factor is applied to one directional current year, mean year and future year AADT and number of trucks projected for the highway segment being analyzed. The projected AADT * Truck percent divided by 2 will yield the number of daily one directional trucks.

The following example is based on data from a rural minor arterial, and depicts how an 18 KIP per truck factor is derived.

VEHICLE TYPE		TRUCK COUNT DISTRIBUTION PERCENT	CURRENT YEAR DISTRIBUTION	18 KIP PER TRUCK	CURRENT FLEXIBLE LOAD
AUTOS	5,500	93.00%			
SINGLE UNITS					
Bus	28	6.8% (*1000)	68	0.489	33
2 Axle	123	29.9%	299	0.566	169
3 Axle	14	3.42%	34	1.388	47
SEMI TRAILERS					
3 Axle	6	1.46%	15	0.571	9
4 Axle	3	0.73%	7	1.084	8
5 Axle	116	28.22%	282	1.660	468
FULL TRAILERS					
5 Axle	10	2.43%	24	1.928	46
6 Axle	4	0.97%	10	0.718	7
MULTI TRAILERS					
5 Axle	6	1.46%	15	1.562	23
6 Axle	1	0.24%	2	1.170	2
7 Axle	64	15.57%	156	3.535	551
8 Axle	36	8.76%	88	1.551	136
COLUMN TOTALS	411	100.00% (truck & bus)	1000		1499

KIP per Truck Average [Current Flexible Load/1000]---------- (1,499/1000) = 1.50
Truck percent -- Total [Trucks/Total Vehicles]----------411/5,911 = 7%

Please note! For site specific design requests NDOT generally provides the truck percentages and projected current, mean and future AADT's that the ESAL factors are applied to.

The Vehicle Distribution and Average ESAL's tables that are depicted in the 2004 Annual Traffic Report are based on truck weight and classification data collected by roadway functional classification (IE: Urban and Rural -Interstate, Principal Arterial, Minor Arterial and Major and Minor Collector)
Please Note! The table in the 2004 Annual Traffic Report is designed to produce an average ESAL value based on a specific type of roadway and is not dependent upon AADT.

The following example uses an Urban Principal Arterial roadway to demonstrate how to use the Vehicle Distribution and average ESAL tables, included on page 7 in this year's report. This example includes a standard ESAL value for automobiles, which is not listed in the Annual Report table. To determine an ESAL based solely on trucks, this table assumes a sample of 1000 trucks as in the example below.

Urban Principal Arterial	**T %**	**Autos**	**Bus**	**Single Unit Trucks**		**Single Unit Trailers**			**Multi-Unit Trailers**		
				2 axle	**3 axle +**	**4 axle**	**5 axle**	**6 axle +**	**5 axle**	**6 axle**	**7axle +**
Percent of Distribution	4.36	95.65%	0.56%	1.53%	0.36%	0.30%	1.27%	0.06%	0.14%	0.04%	0.09%
Flexible ESAL		.0004	.6390	.2591	.7866	.5315	1.2655	1.6611	2.0304	1.1113	1.7020
Distribution. of Vehicles			128	350	83	68	291	14	32	9	21
New Current Load			82	91	65	36	368	23	65	10	36

* Example from table is based on sample of 1000 trucks.

To determine an average ESAL value by roadway functional type:

1. Divide the vehicle class percentage by the truck percentage and multiply that number by 1000. This will yield a distribution of vehicles by truck type.
   Example (Bus percentage/T%) .0056/.0436 *1000 = 128

2. Multiply each individual distribution by the flexible ESAL value for that vehicle class, to derive a new current load value.

3. Total all the values for the New Current Load and divide by 1000. This will produce an average 18 kip per truck factor based on roadway functional classification.
   Example: New Current Load total = 776/1000 Average 18 kip/truck factor = .776

ATR 0121109

US-50, 22.5 KM (13.9 MI.) EAST OF SR-361 EAST OF FALLON

MONTHLY PERCENT		
MONTH	MADT	% OF AADT
JANUARY	384	59.9%
FEBRUARY	371	57.8%
MARCH	478	74.5%
APRIL	611	95.2%
MAY	740	115.4%
JUNE	916	142.8%
JULY	929	144.8%
AUGUST	845	131.7%
SEPTEMBER	804	125.3%
OCTOBER	716	111.6%
NOVEMBER	502	78.3%
DECEMBER	402	62.7%

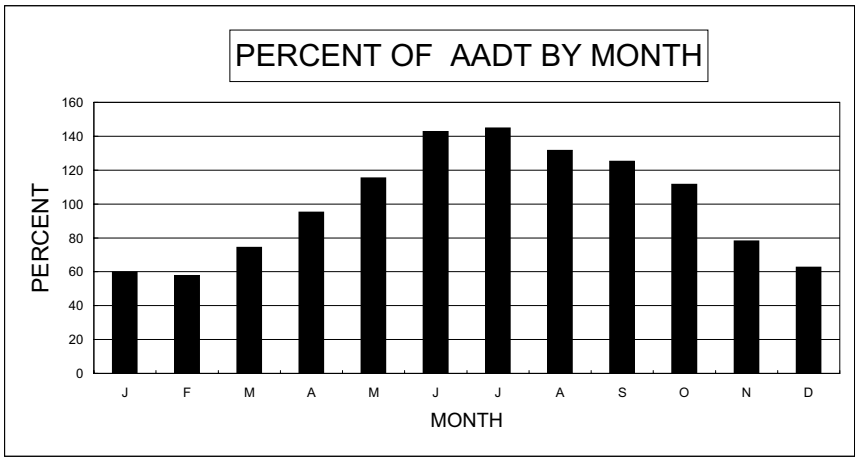

HISTORICAL RECORD		
YEAR	AADT	% OF PREVIOUS YEAR
2004	642	101.0%
2003	635	97.7%
2002	650	100.0%
2001	650	101.6%
2000	640	94.1%
1999	680	109.7%
1998	620	99.2%
1997	625	103.3%
1996	605	94.5%
1995	640	103.2%

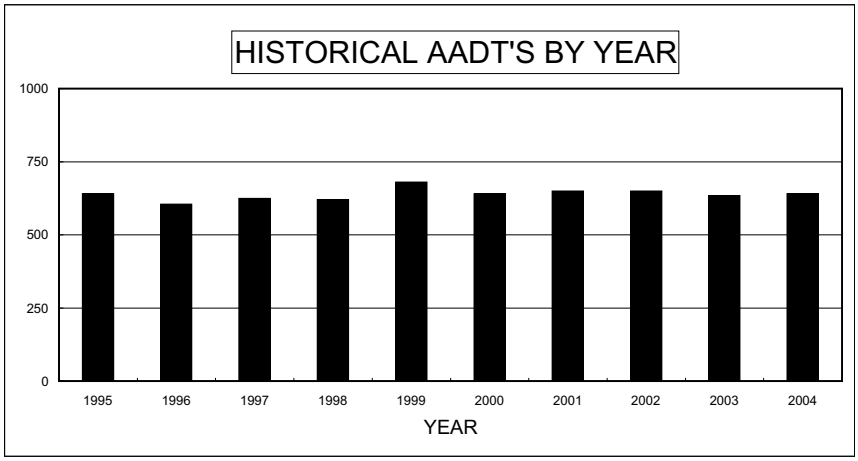

DAY OF WEEK		
DAY	ADT	% OF AADT
SUN	648	101.0%
MON	654	101.9%
TUE	592	92.3%
WED	604	94.2%
THU	646	100.7%
FRI	752	117.2%
SAT	594	92.6%
AVG WEEKDAY	624	97.3%
AVG WEEKEND	621	96.8%

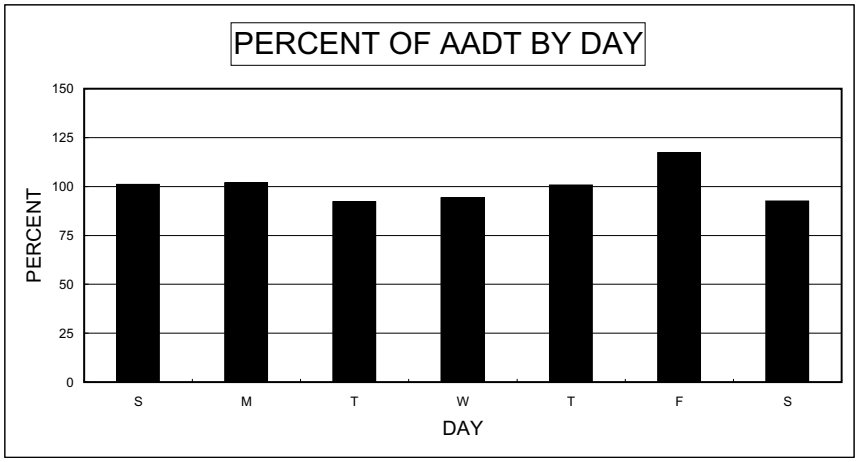

PERCENT DESIGN HOUR VOLUME (DHV) IS OF ANNUAL AVERAGE	16.4%
PERCENT HIGH DIRECTION IS OF DHV	63.8%

ATR 0121209

US-50, .1.3 KM (0.8 MI.) WEST OF US-50A

MONTHLY PERCENT		
MONTH	MADT	% OF AADT
JANUARY	1,918	82.7%
FEBRUARY	1,983	85.5%
MARCH	2,216	95.5%
APRIL	2,318	99.9%
MAY	2,542	109.5%
JUNE	2,651	114.2%
JULY	2,698	116.3%
AUGUST	2,624	113.1%
SEPTEMBER	2,561	110.4%
OCTOBER	2,326	100.2%
NOVEMBER	2,060	88.8%
DECEMBER	1,949	84.0%

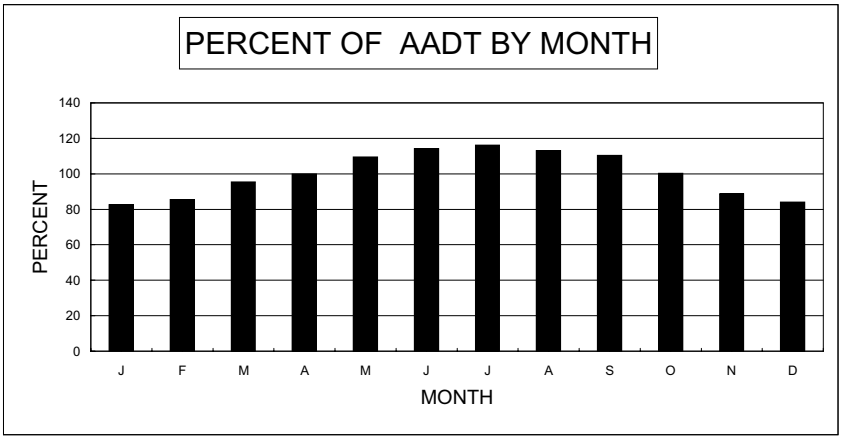

HISTORICAL RECORD		
YEAR	AADT	% OF PREVIOUS YEAR
2004	2,321	98.3%
2003	2,360	102.3%
2002	2,306	101.4%
2001	2,275	98.7%
2000	2,305	99.1%
1999	2,325	103.6%
1998	2,245	105.4%
1997	2,130	
1996		
1995		

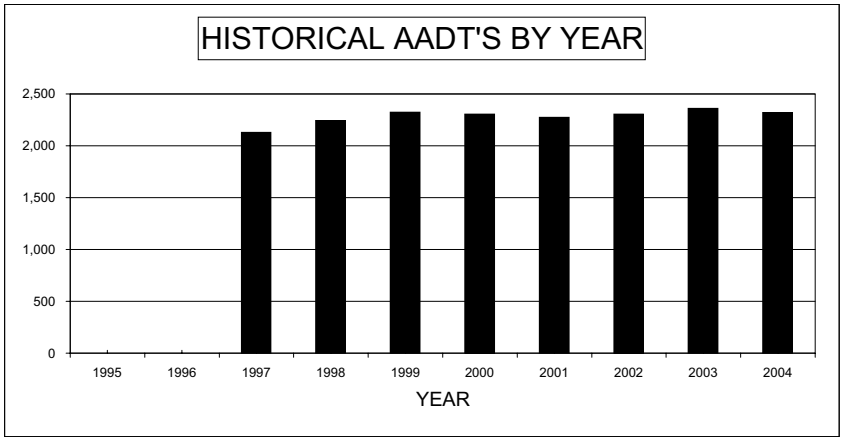

DAY OF WEEK		
DAY	ADT	% OF AADT
SUN	2,010	86.6%
MON	2,246	96.8%
TUE	2,356	101.5%
WED	2,321	100.0%
THU	2,321	100.0%
FRI	2,570	110.8%
SAT	2,420	104.3%
AVG WEEKDAY	2,311	99.6%
AVG WEEKEND	2,215	95.5%

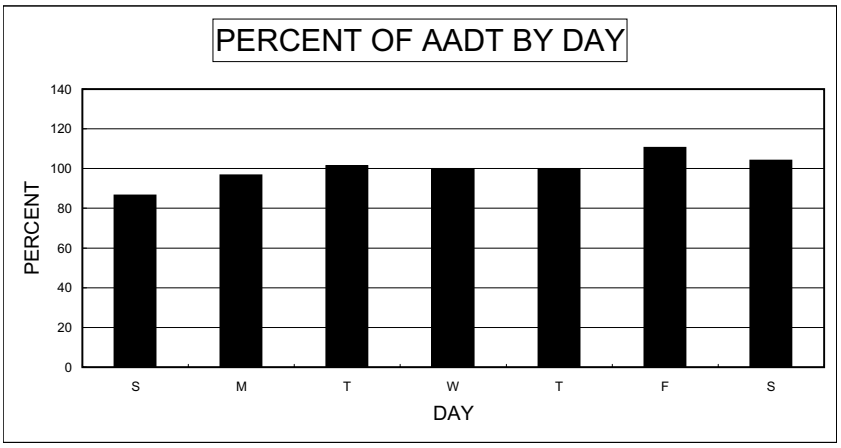

PERCENT DESIGN HOUR VOLUME (DHV) IS OF ANNUAL AVERAGE	10.8%
PERCENT HIGH DIRECTION IS OF DHV	58.8%

ATR 0121309

US-50, (WILLIAMS ST) 22 METERS (75') E. OF RUSSELL ST.

MONTHLY PERCENT		
MONTH	MADT	% OF AADT
JANUARY	20,207	95.0%
FEBRUARY	21,157	99.4%
MARCH	21,809	102.5%
APRIL	22,265	104.6%
MAY	21,895	102.9%
JUNE	21,366	100.4%
JULY	20,849	98.0%
AUGUST	21,357	100.4%
SEPTEMBER	21,370	100.4%
OCTOBER	21,873	102.8%
NOVEMBER	20,859	98.0%
DECEMBER	20,328	95.5%

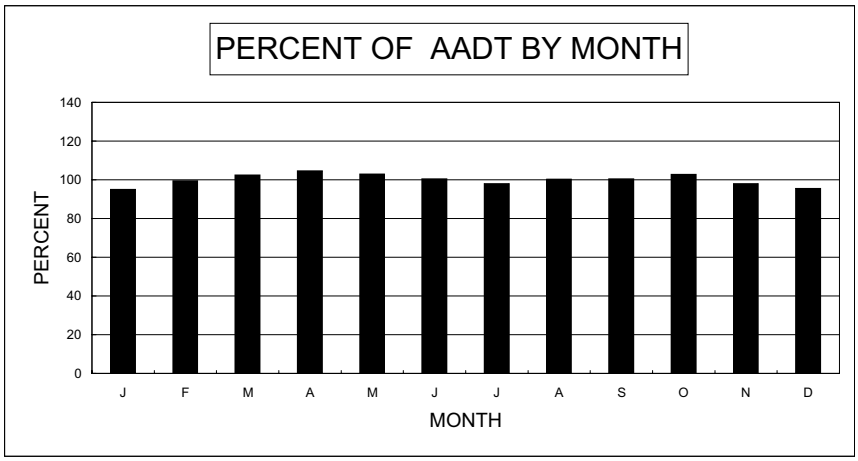

HISTORICAL RECORD		
YEAR	AADT	% OF PREVIOUS YEAR
2004	21,278	100.2%
2003	21,235	97.9%
2002	21,680	100.5%
2001	21,565	102.9%
2000	20,960	
1999		
1998		
1997		
1996		
1995		

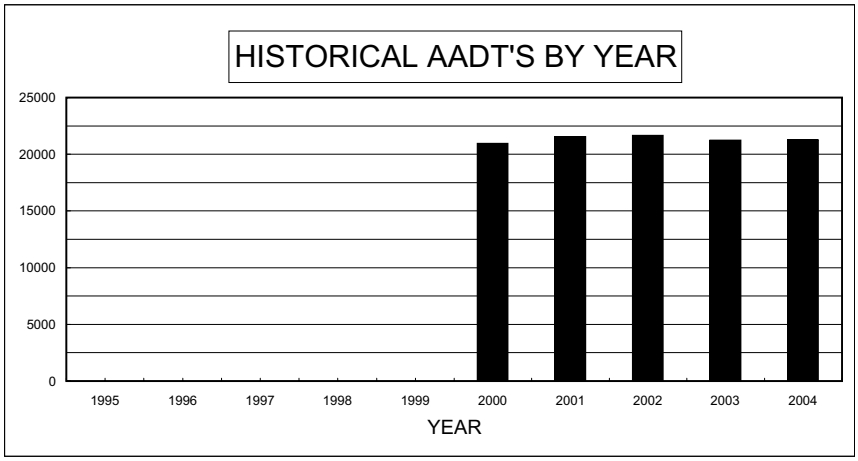

DAY OF WEEK		
DAY	ADT	% OF AADT
SUN	16,062	75.5%
MON	21,680	101.9%
TUE	22,341	105.0%
WED	22,342	105.0%
THU	22,361	105.1%
FRI	24,478	115.0%
SAT	19,681	92.5%
AVG WEEKDAY	22,181	104.2%
AVG WEEKEND	17,872	84.0%

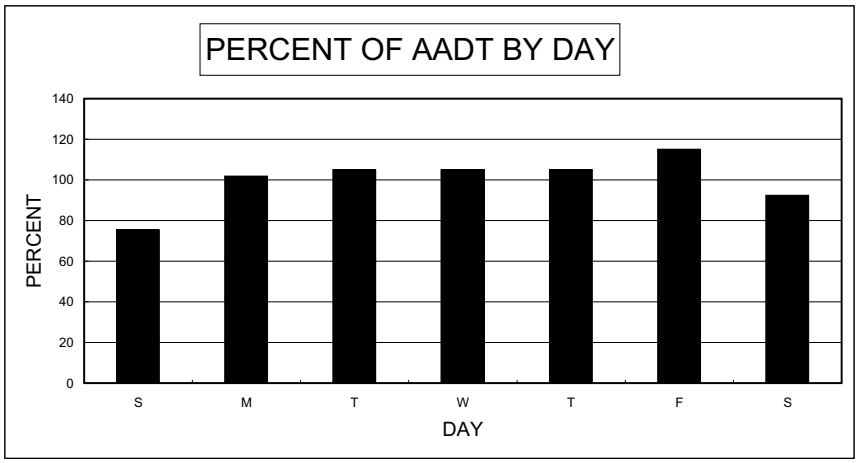

PERCENT DESIGN HOUR VOLUME (DHV) IS OF ANNUAL AVERAGE	9.5%
PERCENT HIGH DIRECTION IS OF DHV	56.5%

ATR 0121409

US-95 2.9 KM (1.8 MI) S.OF PASTURE RD.

MONTHLY PERCENT		
MONTH	MADT	% OF AADT
JANUARY	2,022	87.0%
FEBRUARY	2,107	90.6%
MARCH	2,455	105.6%
APRIL	2,458	105.7%
MAY	2,386	102.6%
JUNE	2,558	110.0%
JULY	2,430	104.5%
AUGUST	2,422	104.2%
SEPTEMBER	2,339	100.6%
OCTOBER	2,323	99.9%
NOVEMBER	2,269	97.6%
DECEMBER	2,149	92.4%

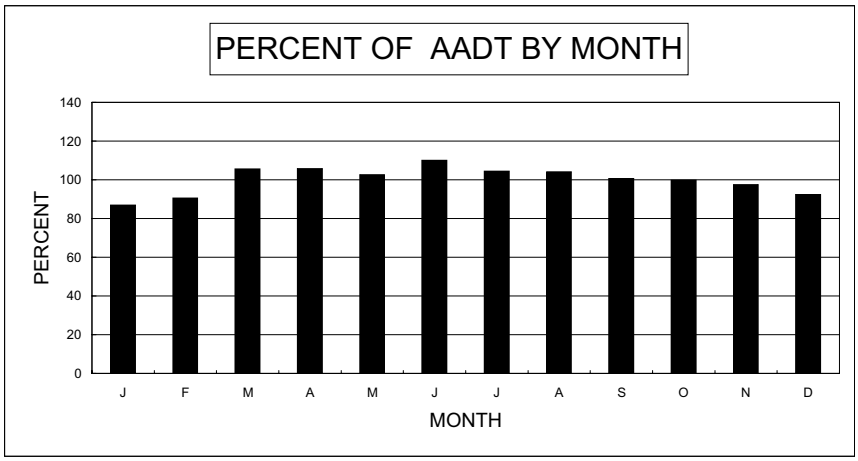

NEW STATION

HISTORICAL RECORD		
YEAR	AADT	% OF PREVIOUS YEAR
2004	2,325	103.1%
2003	2,255	
2002		
2001		
2000		
1999		
1998		
1997		
1996		
1995		

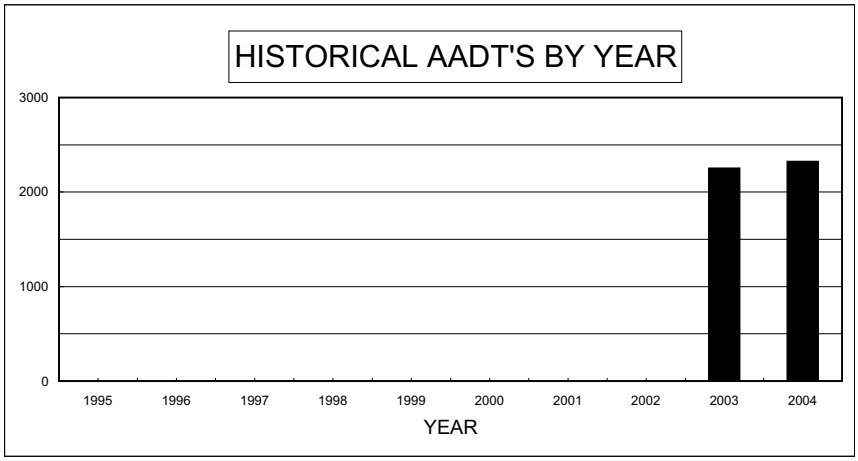

DAY OF WEEK		
DAY	ADT	% OF AADT
SUN	2,126	91.4%
MON	2,236	96.2%
TUE	2,296	98.8%
WED	2,396	103.1%
THU	2,419	104.0%
FRI	2,544	109.4%
SAT	2,261	97.2%
AVG WEEKDAY	2,337	100.5%
AVG WEEKEND	2,194	94.3%

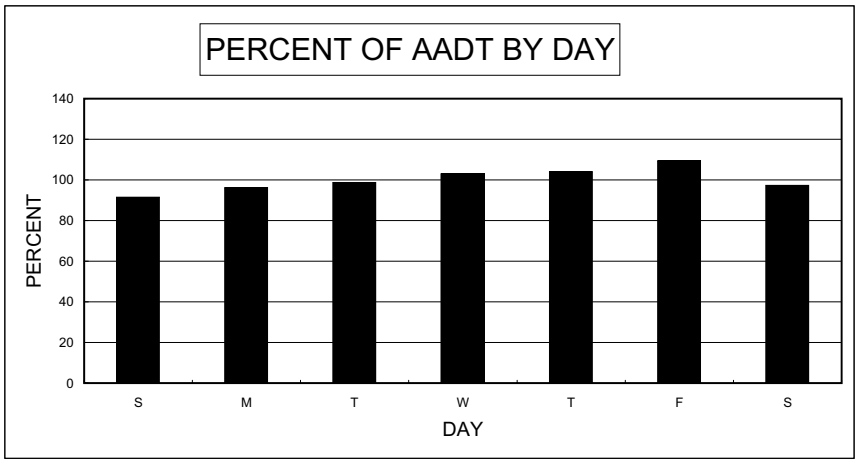

PERCENT DESIGN HOUR VOLUME (DHV) IS OF ANNUAL AVERAGE	9.6%
PERCENT HIGH DIRECTION IS OF DHV	60.5%

ATR 0311109

I-15, AT NV/CA STATELINE

MONTHLY PERCENT		
MONTH	MADT	% OF AADT
JANUARY	34,204	88.2%
FEBRUARY	34,576	89.1%
MARCH	35,898	92.5%
APRIL	40,688	104.9%
MAY	38,155	98.3%
JUNE	40,921	105.5%
JULY	44,831	115.5%
AUGUST	45,381	117.0%
SEPTEMBER	38,503	99.2%
OCTOBER	34,462	88.8%
NOVEMBER	38,760	99.9%
DECEMBER	39,207	101.1%

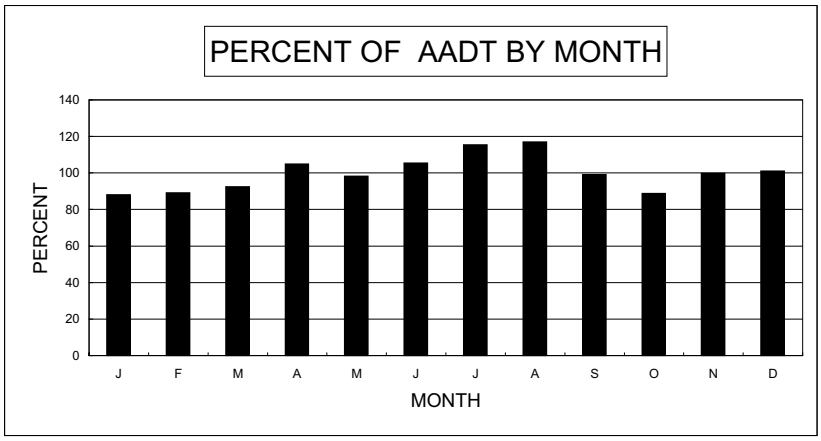

HISTORICAL RECORD		
YEAR	AADT	% OF PREVIOUS YEAR
2004	38,799	101.9%
2003	38,074	100.0%
2002	38,075	100.9%
2001	37,750	105.9%
2000	35,650	102.3%
1999	34,855	102.4%
1998	34,040	105.9%
1997	32,150	103.6%
1996	31,025	105.1%
1995	29,530	103.9%

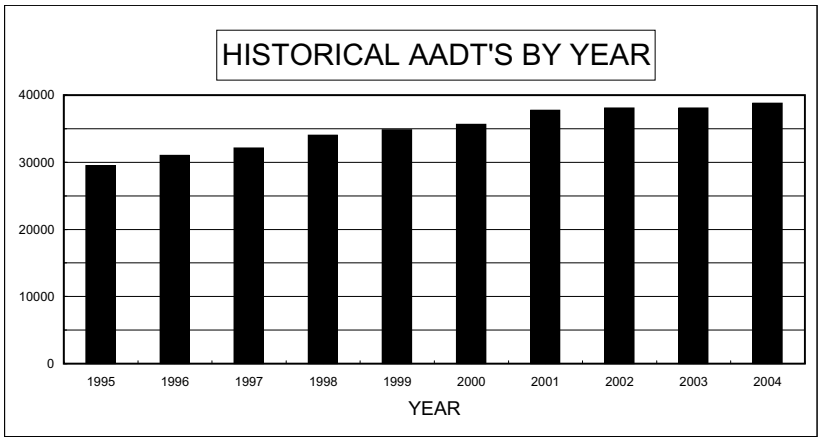

DAY OF WEEK		
DAY	ADT	% OF AADT
SUN	54,209	139.7%
MON	36,732	94.7%
TUE	28,526	73.5%
WED	29,115	75.0%
THU	33,634	86.7%
FRI	47,263	121.8%
SAT	42,113	108.5%
AVG WEEKDAY	32,002	82.5%
AVG WEEKEND	48,161	124.1%

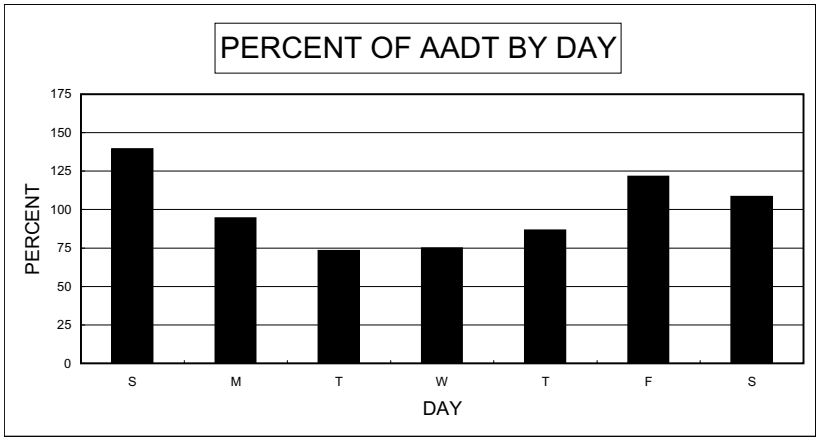

PERCENT DESIGN HOUR VOLUME (DHV) IS OF ANNUAL AVERAGE	13.0%
PERCENT HIGH DIRECTION IS OF DHV	59.5%

ATR 0311209

I-15, 2.4 KM (1.5 MI) N. OF THE APEX INTERCHANGE

MONTHLY PERCENT		
MONTH	MADT	% OF AADT
JANUARY	19,341	81.2%
FEBRUARY	19,546	82.0%
MARCH	23,418	98.3%
APRIL	25,404	106.6%
MAY	24,252	101.8%
JUNE	25,820	108.4%
JULY	27,095	113.7%
AUGUST	26,266	110.3%
SEPTEMBER	24,547	103.0%
OCTOBER	24,156	101.4%
NOVEMBER	22,994	96.5%
DECEMBER	23,049	96.7%

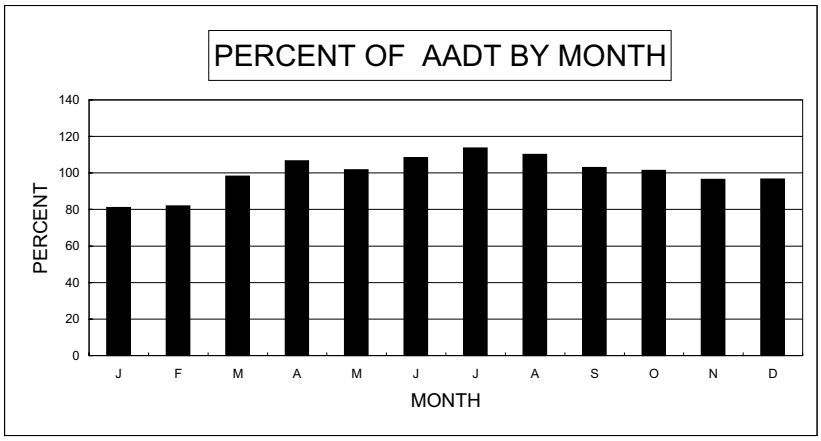

HISTORICAL RECORD		
YEAR	AADT	% OF PREVIOUS YEAR
2004	23,824	104.2%
2003	22,870	99.7%
2002	22,940	112.2%
2001	20,450	104.4%
2000	19,580	101.0%
1999	19,380	103.6%
1998	18,710	107.0%
1997	17,490	105.6%
1996	16,570	103.6%
1995	15,990	107.4%

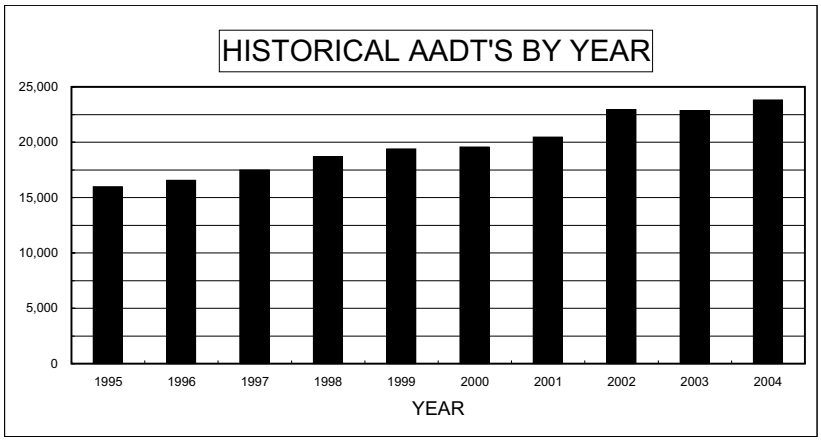

DAY OF WEEK		
DAY	ADT	% OF AADT
SUN	24,001	100.7%
MON	22,747	95.5%
TUE	21,960	92.2%
WED	22,834	95.8%
THU	24,237	101.7%
FRI	26,937	113.1%
SAT	24,051	101.0%
AVG WEEKDAY	22,945	96.3%
AVG WEEKEND	24,026	100.8%

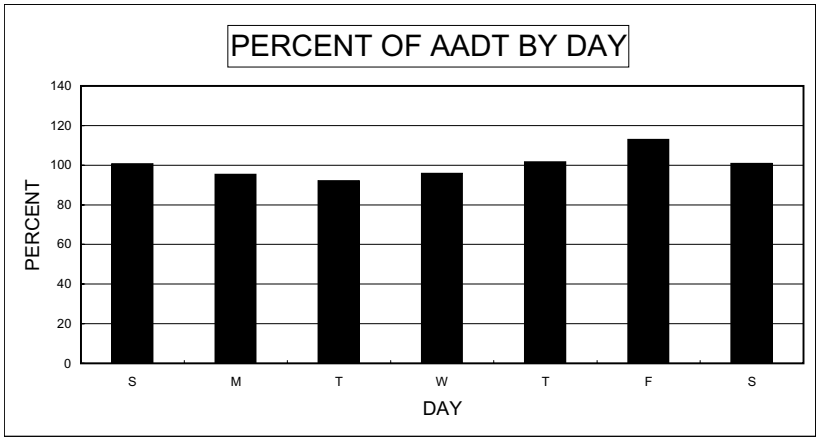

PERCENT DESIGN HOUR VOLUME (DHV) IS OF ANNUAL AVERAGE	9.9%
PERCENT HIGH DIRECTION IS OF DHV	67.9%

ATR 0311309

I-15, 61 METERS (200') N. OF THE E. MESQUITE INTERCHANGE

MONTHLY PERCENT		
MONTH	MADT	% OF AADT
JANUARY	19,111	84.2%
FEBRUARY	20,131	88.7%
MARCH	23,397	103.1%
APRIL	22,613	99.7%
MAY	22,700	100.0%
JUNE	23,966	105.6%
JULY	25,374	111.8%
AUGUST	25,088	110.6%
SEPTEMBER	23,257	102.5%
OCTOBER	23,050	101.6%
NOVEMBER	22,104	97.4%
DECEMBER	21,515	94.8%

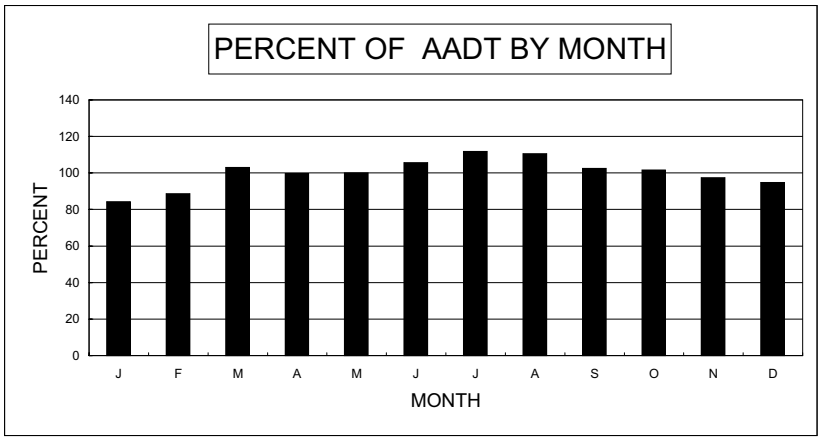

HISTORICAL RECORD		
YEAR	AADT	% OF PREVIOUS YEAR
2004	22,692	103.9%
2003	21,835	101.5%
2002	21,511	107.8%
2001	19,955	106.5%
2000	18,740	100.1%
1999	18,715	105.1%
1998	17,805	106.0%
1997	16,795	104.1%
1996	16,140	101.7%
1995	15,870	109.0%

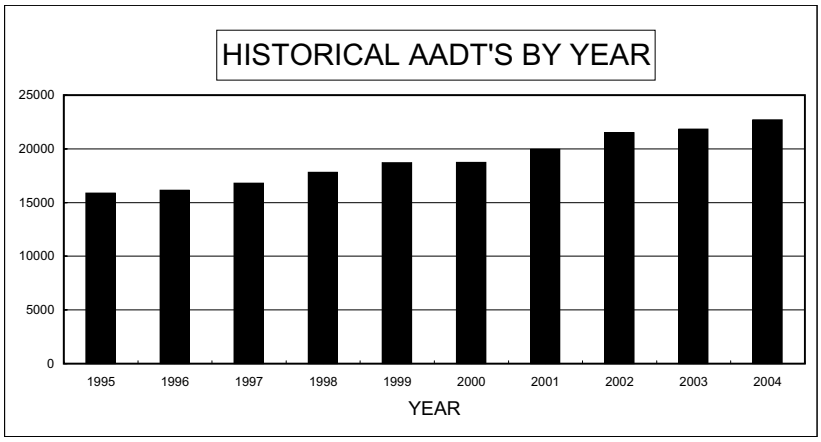

DAY OF WEEK		
DAY	ADT	% OF AADT
SUN	23,837	105.0%
MON	21,196	93.4%
TUE	20,088	88.5%
WED	20,884	92.0%
THU	22,484	99.1%
FRI	26,234	115.6%
SAT	24,121	106.3%
AVG WEEKDAY	21,163	93.3%
AVG WEEKEND	23,979	105.7%

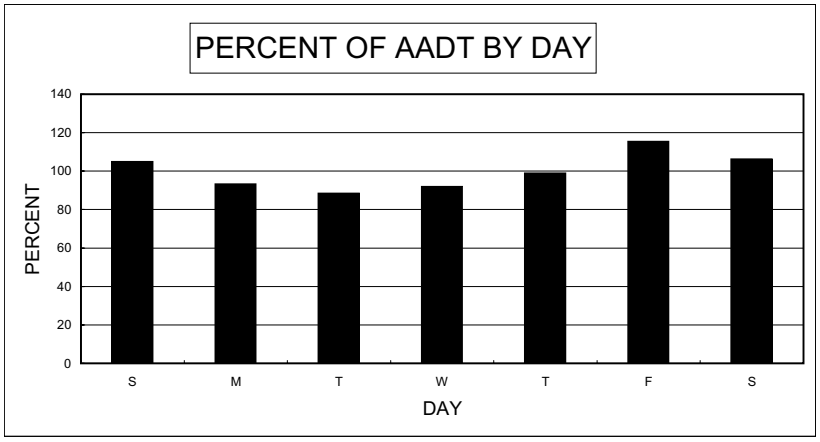

PERCENT DESIGN HOUR VOLUME (DHV) IS OF ANNUAL AVERAGE	10.2%
PERCENT HIGH DIRECTION IS OF DHV	61.3%

ATR 0312109

I-15, 320 METERS (0.2 MI) N. OF SR-589 (SAHARA AVE)

MONTHLY PERCENT		
MONTH	MADT	% OF AADT
JANUARY	245,831	96.1%
FEBRUARY	249,266	97.4%
MARCH	255,326	99.8%
APRIL		0.0%
MAY		0.0%
JUNE	264,414	103.3%
JULY	265,056	103.6%
AUGUST	265,389	103.7%
SEPTEMBER	261,156	102.1%
OCTOBER	262,105	102.4%
NOVEMBER	250,469	97.9%
DECEMBER	239,548	93.6%

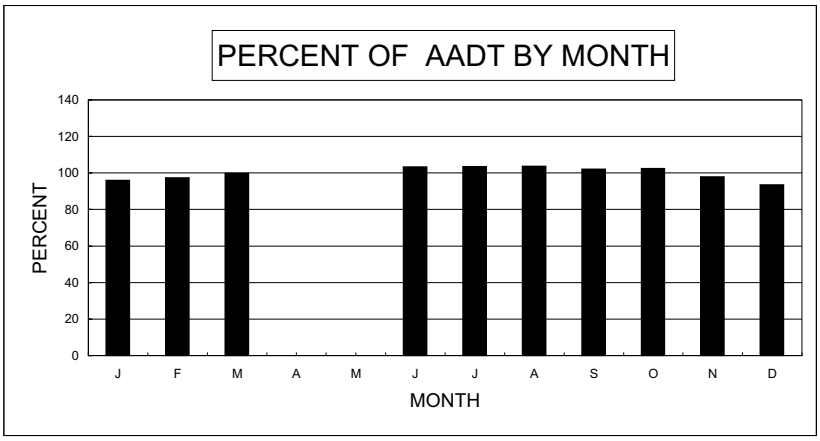

DATA MISSING DUE TO CONSTRUCTION

HISTORICAL RECORD		
YEAR	AADT	% OF PREVIOUS YEAR
2004	255,856	106.3%
2003	240,585	106.7%
2002	225,500	101.5%
2001	222,100	96.8%
2000	229,500	101.6%
1999	225,955	111.2%
1998	203,165	99.6%
1997	203,990	109.3%
1996	186,670	103.4%
1995	180,485	105.0%

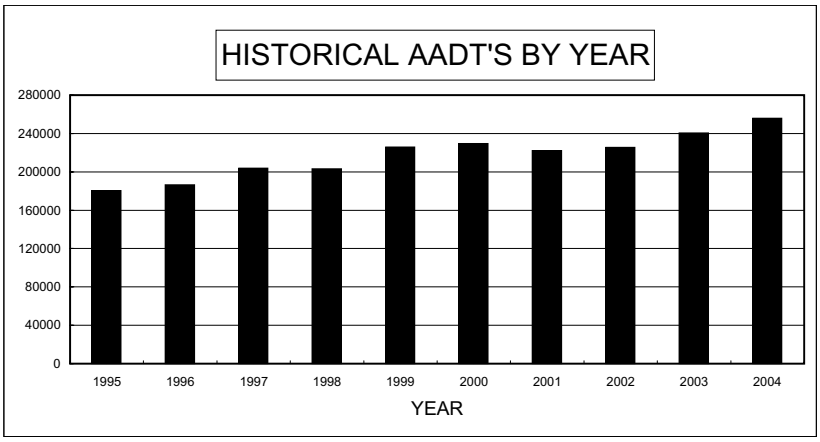

2002, 2001, 2000 ESTIMATED AADT

DAY OF WEEK		
DAY	ADT	% OF AADT
SUN	211,072	82.5%
MON	258,143	100.9%
TUE	262,073	102.4%
WED	265,748	103.9%
THU	265,939	103.9%
FRI	279,028	109.1%
SAT	248,989	97.3%
AVG WEEKDAY	262,976	102.8%
AVG WEEKEND	230,031	89.9%

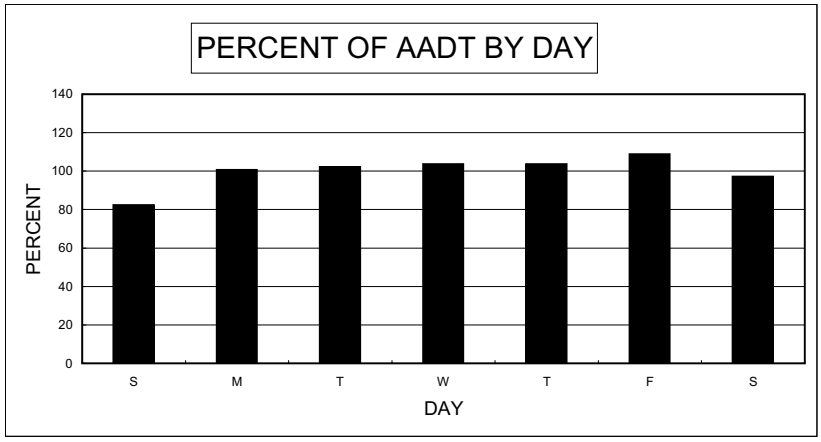

PERCENT DESIGN HOUR VOLUME (DHV) IS OF ANNUAL AVERAGE	6.6%
PERCENT HIGH DIRECTION IS OF DHV	52.5%

ATR 0312309

I-15, 1.1 KM (0.7 MI) NORTH OF SR-147 (LAKE MEAD BLVD)

MONTHLY PERCENT		
MONTH	MADT	% OF AADT
JANUARY	101,932	92.3%
FEBRUARY	106,164	96.1%
MARCH	114,718	103.8%
APRIL	111,721	101.1%
MAY	110,413	99.9%
JUNE	112,395	101.7%
JULY	112,852	102.1%
AUGUST	113,904	103.1%
SEPTEMBER	113,474	102.7%
OCTOBER	112,837	102.1%
NOVEMBER	108,442	98.2%
DECEMBER	106,887	96.7%

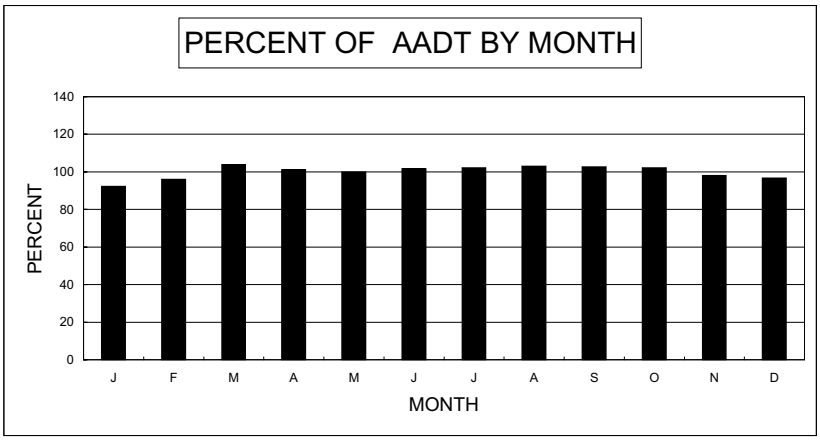

HISTORICAL RECORD		
YEAR	AADT	% OF PREVIOUS YEAR
2004	110,478	103.5%
2003	106,720	105.5%
2002	101,155	109.1%
2001	92,760	116.0%
2000	80,000	100.6%
1999	79,500	105.1%
1998	75,615	107.7%
1997	70,200	109.8%
1996	63,935	104.7%
1995	61,090	

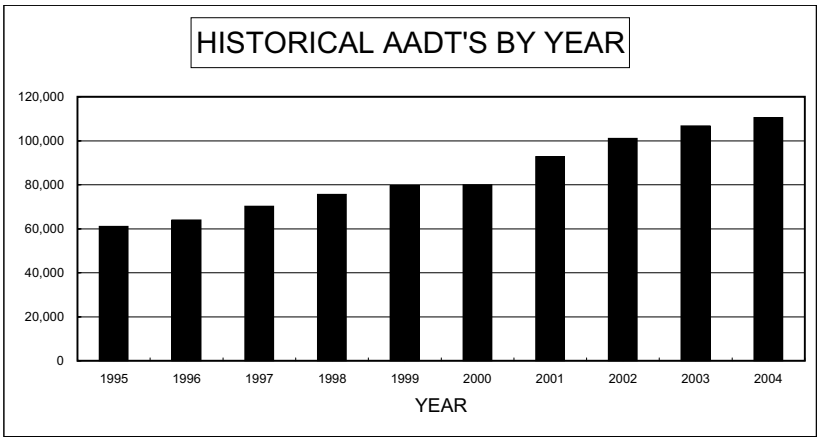

*2000, 1999 ESTIMATED DUE TO CONSTRUCTION

DAY OF WEEK		
DAY	ADT	% OF AADT
SUN	82,945	75.1%
MON	113,506	102.7%
TUE	116,846	105.8%
WED	118,046	106.8%
THU	118,156	106.9%
FRI	123,135	111.5%
SAT	100,713	91.2%
AVG WEEKDAY	116,639	105.6%
AVG WEEKEND	91,829	83.1%

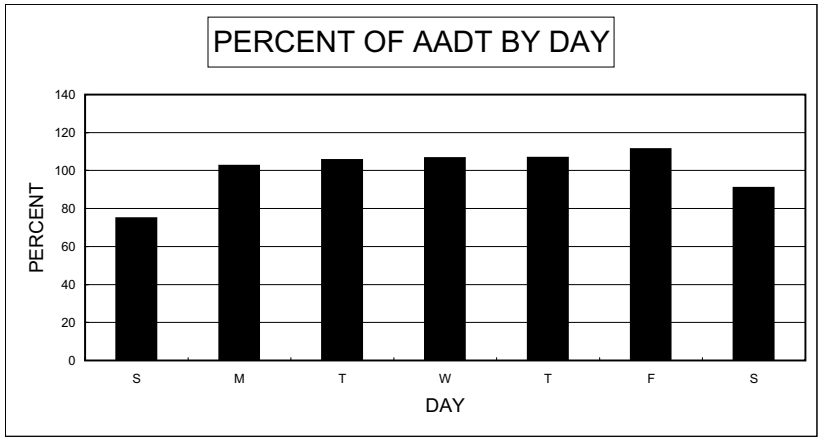

PERCENT DESIGN HOUR VOLUME (DHV) IS OF ANNUAL AVERAGE	7.4%
PERCENT HIGH DIRECTION IS OF DHV	57.6%

ATR 0312509

I-215, .32 KM (0.2 MI) E. OF SR-607 (EASTERN AVE)

MONTHLY PERCENT		
MONTH	MADT	% OF AADT
JANUARY	104,035	97.7%
FEBRUARY	108,308	101.7%
MARCH	110,651	103.9%
APRIL	108,424	101.8%
MAY	109,206	102.6%
JUNE	108,848	102.2%
JULY	104,505	98.1%
AUGUST	106,682	100.2%
SEPTEMBER	107,237	100.7%
OCTOBER	110,137	103.4%
NOVEMBER	100,490	94.4%
DECEMBER	99,198	93.2%

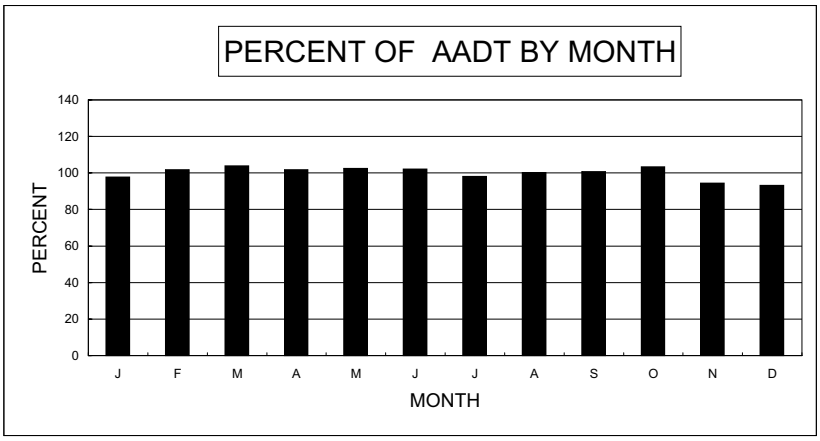

HISTORICAL RECORD		
YEAR	AADT	% OF PREVIOUS YEAR
2004	106,477	103.0%
2003	103,395	105.5%
2002	98,035	109.9%
2001	89,235	125.8%
2000	70,930	180.0%
1999	39,405	170.1%
1998	23,160	
1997		
1996		
1995		

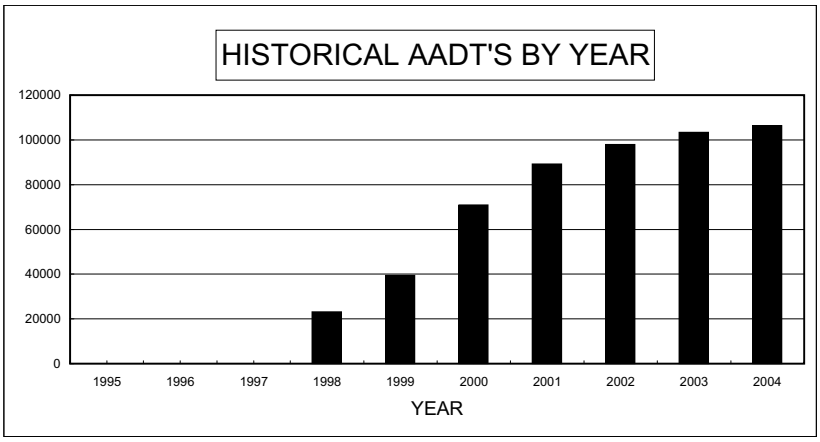

DAY OF WEEK		
DAY	ADT	% OF AADT
SUN	78,939	74.1%
MON	109,223	102.6%
TUE	112,665	105.8%
WED	114,153	107.2%
THU	113,677	106.8%
FRI	118,479	111.3%
SAT	98,202	92.2%
AVG WEEKDAY	112,430	105.6%
AVG WEEKEND	88,571	83.2%

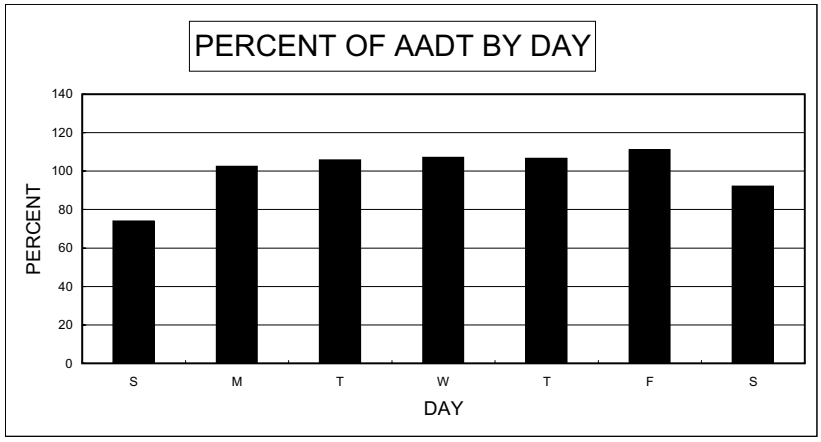

PERCENT DESIGN HOUR VOLUME (DHV) IS OF ANNUAL AVERAGE	8.1%
PERCENT HIGH DIRECTION IS OF DHV	56.5%

ATR 0321209

US-95, 61 M (200') S. OF SR-157 (CHARLESTON PARK RD) N. OF LAS VEGAS

MONTHLY PERCENT		
MONTH	MADT	% OF AADT
JANUARY	10,217	97.0%
FEBRUARY	9,795	92.9%
MARCH	10,514	99.8%
APRIL	10,006	94.9%
MAY	10,416	98.8%
JUNE	10,700	101.5%
JULY	10,660	101.2%
AUGUST	11,232	106.6%
SEPTEMBER		0.0%
OCTOBER		0.0%
NOVEMBER		0.0%
DECEMBER	11,305	107.3%

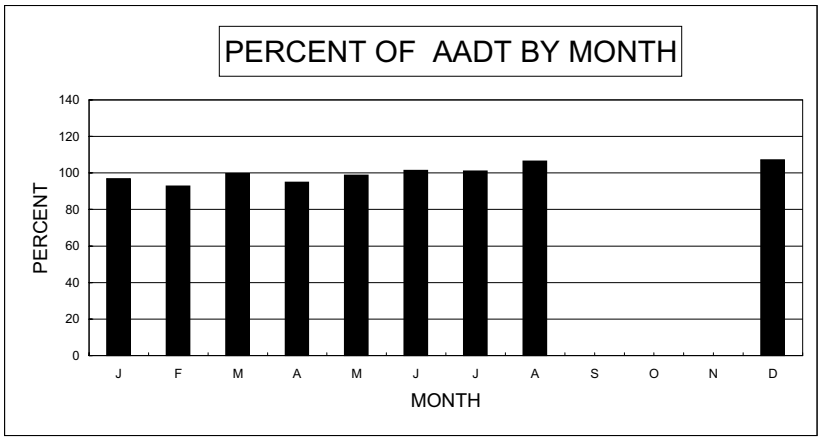

DATA MISSING DUE TO CONSTRUCTION

HISTORICAL RECORD		
YEAR	AADT	% OF PREVIOUS YEAR
2004	10,538	98.5%
2003	10,700	108.0%
2002	9,910	99.1%
2001	10,005	103.9%
2000	9,630	104.8%
1999	9,185	99.5%
1998	9,235	105.2%
1997	8,780	110.0%
1996	7,980	95.6%
1995	8,350	103.3%

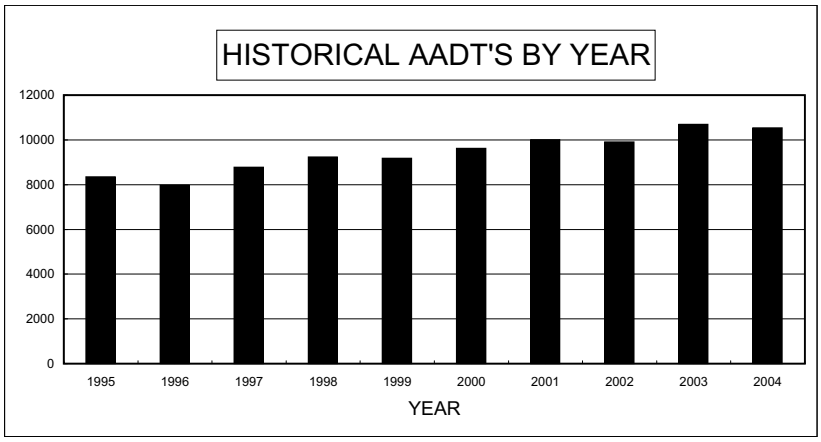

DAY OF WEEK		
DAY	ADT	% OF AADT
SUN	11,279	107.0%
MON	10,296	97.7%
TUE	10,026	95.1%
WED	10,291	97.7%
THU	10,724	101.8%
FRI	10,385	98.5%
SAT	10,768	102.2%
AVG WEEKDAY	10,334	98.1%
AVG WEEKEND	11,024	104.6%

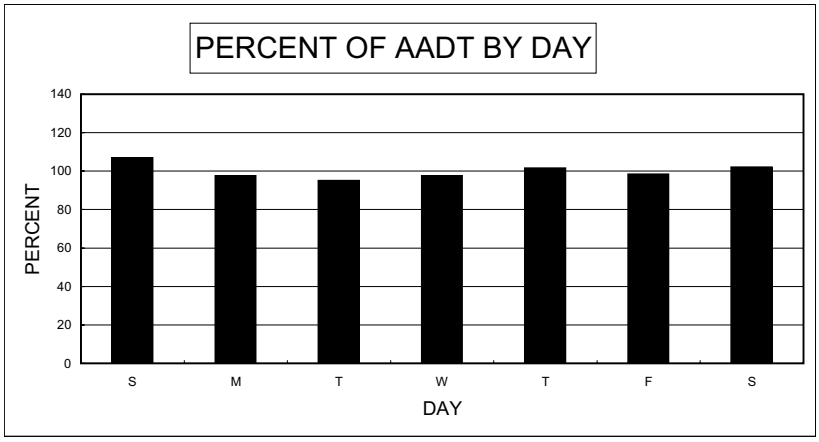

PERCENT DESIGN HOUR VOLUME (DHV) IS OF ANNUAL AVERAGE	12.9%
PERCENT HIGH DIRECTION IS OF DHV	66.6%

ATR 0322209

US-95, 0.3 KM (0.2 MI) S. OF SR-596 (JONES BLVD)

MONTHLY PERCENT		
MONTH	MADT	% OF AADT
JANUARY		0.0%
FEBRUARY		0.0%
MARCH		0.0%
APRIL		0.0%
MAY		0.0%
JUNE		0.0%
JULY		0.0%
AUGUST		0.0%
SEPTEMBER		0.0%
OCTOBER		0.0%
NOVEMBER		0.0%
DECEMBER		0.0%

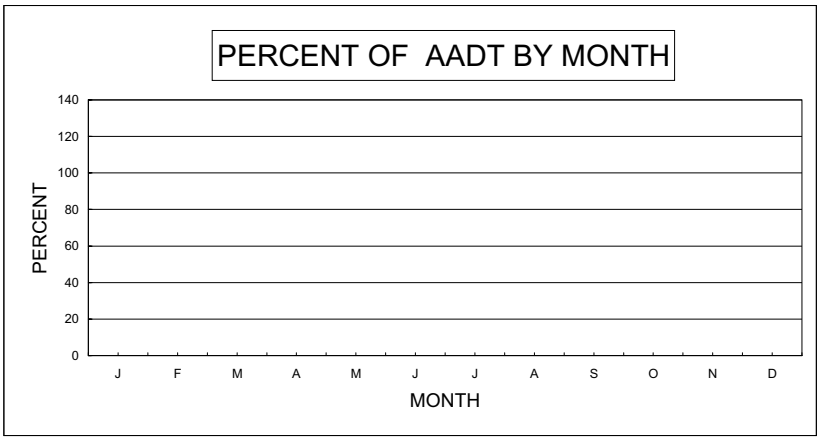

DATA MISSING DUE TO CONSTRUCTION

HISTORICAL RECORD		
YEAR	AADT	% OF PREVIOUS YEAR
2004	192,100	100.0%
2003	192,100	99.7%
2002	192,755	100.7%
2001	191,440	101.2%
2000	189,255	104.3%
1999	181,465	108.2%
1998	167,745	106.2%
1997	157,895	105.8%
1996	149,215	106.8%
1995	139,680	106.6%

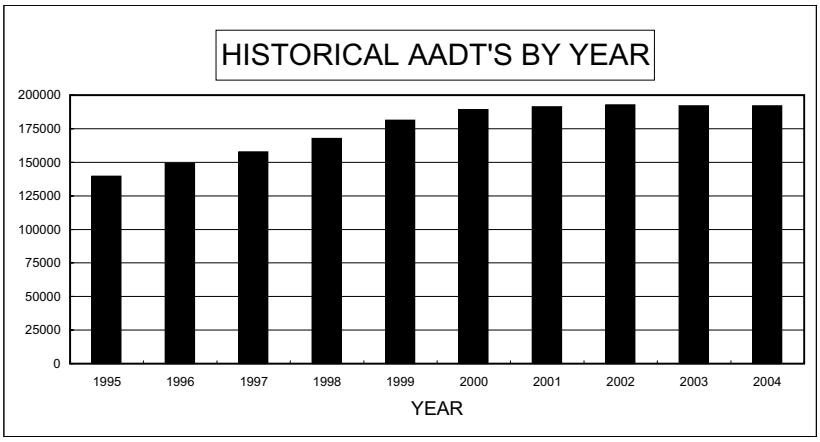

2004 AADT ESTIMATED

DAY OF WEEK		
DAY	ADT	% OF AADT
SUN		0.0%
MON		0.0%
TUE		0.0%
WED		0.0%
THU		0.0%
FRI		0.0%
SAT		0.0%
AVG WEEKDAY	#DIV/0!	#DIV/0!
AVG WEEKEND	#DIV/0!	#DIV/0!

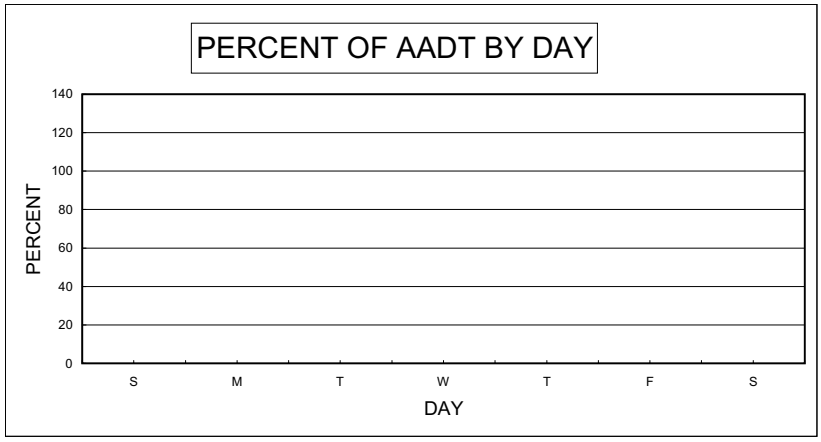

PERCENT DESIGN HOUR VOLUME (DHV) IS OF ANNUAL AVERAGE	N/A
PERCENT HIGH DIRECTION IS OF DHV	N/A

ATR 0322409

SR-612 (NELLIS BLVD) 23 METERS (75 FT) N. OF ST. LOUIS AVE.

MONTHLY PERCENT		
MONTH	MADT	% OF AADT
JANUARY	41,283	91.9%
FEBRUARY	43,360	96.6%
MARCH	45,316	100.9%
APRIL	44,449	99.0%
MAY	45,025	100.3%
JUNE	45,358	101.0%
JULY	43,994	98.0%
AUGUST	45,091	100.4%
SEPTEMBER	45,565	101.5%
OCTOBER	46,296	103.1%
NOVEMBER	45,562	101.5%
DECEMBER	46,243	103.0%

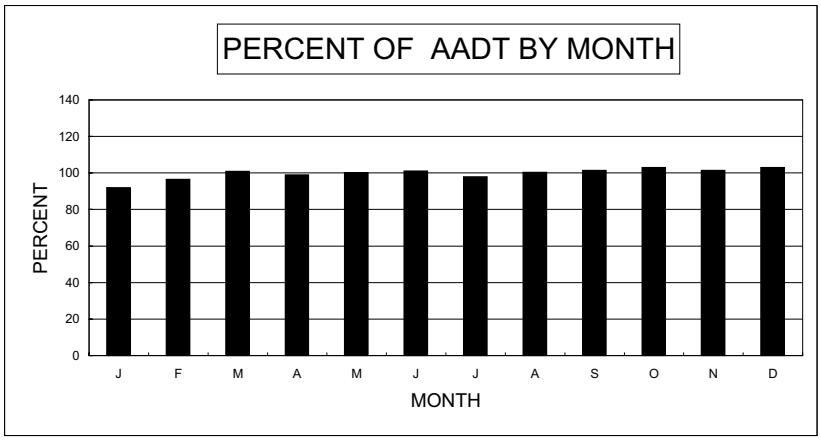

HISTORICAL RECORD		
YEAR	AADT	% OF PREVIOUS YEAR
2004	44,898	110.3%
2003	40,690	96.8%
2002	42,040	101.5%
2001	41,400	100.0%
2000	41,400	96.0%
1999	43,125	99.7%
1998	43,250	102.9%
1997	42,050	104.0%
1996	40,420	93.0%
1995	43,460	100.2%

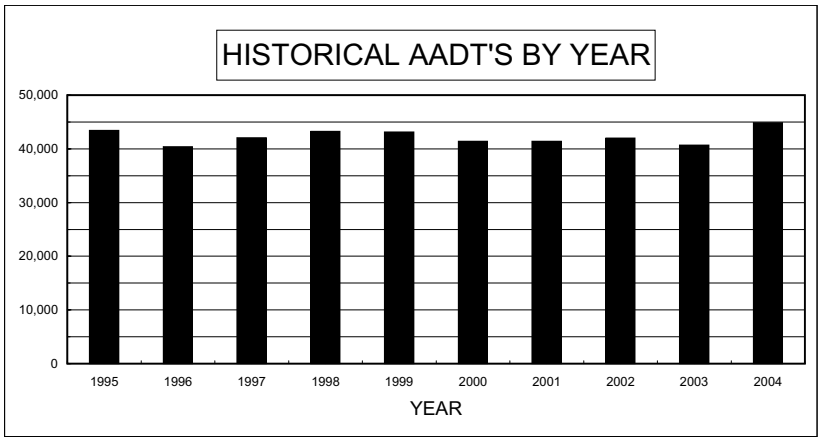

DAY OF WEEK		
DAY	ADT	% OF AADT
SUN	37,193	82.8%
MON	44,704	99.6%
TUE	45,649	101.7%
WED	45,969	102.4%
THU	46,016	102.5%
FRI	49,938	111.2%
SAT	44,819	99.8%
AVG WEEKDAY	45,585	101.5%
AVG WEEKEND	41,006	91.3%

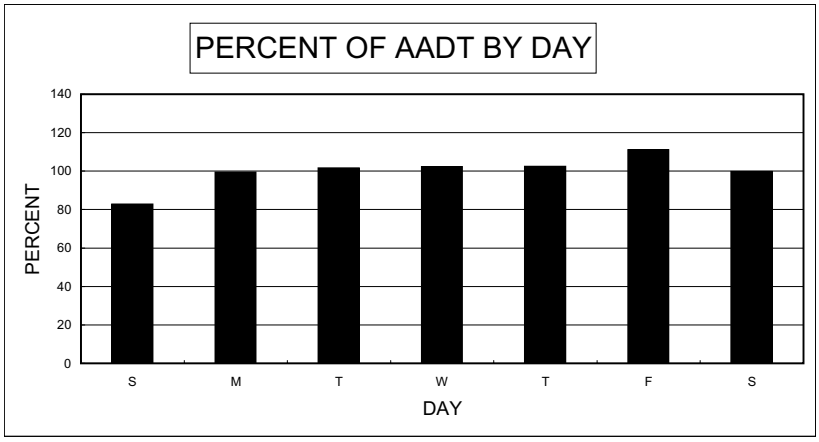

PERCENT DESIGN HOUR VOLUME (DHV) IS OF ANNUAL AVERAGE	8.5%
PERCENT HIGH DIRECTION IS OF DHV	54.7%

ATR 0322609

SR-604 (LAS VEGAS BLVD.) 161 M (0.1 MI) S. OF SR-589 (SAHARA AVE.)

MONTHLY PERCENT		
MONTH	MADT	% OF AADT
JANUARY	45,544	100.6%
FEBRUARY	44,696	98.7%
MARCH		0.0%
APRIL		0.0%
MAY		0.0%
JUNE		0.0%
JULY		0.0%
AUGUST		0.0%
SEPTEMBER		0.0%
OCTOBER		0.0%
NOVEMBER		0.0%
DECEMBER		0.0%

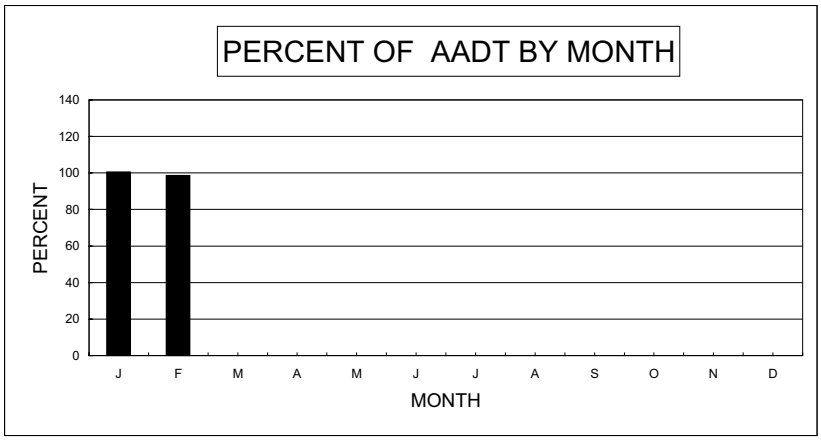

SITE PERMANENTLY REMOVED FROM SERVICE

HISTORICAL RECORD		
YEAR	AADT	% OF PREVIOUS YEAR
2004	45,276	97.7%
2003	46,365	100.7%
2002	46,020	102.6%
2001	44,840	95.9%
2000	46,755	97.2%
1999	48,110	98.0%
1998	49,070	102.8%
1997	47,750	96.2%
1996	49,620	
1995		

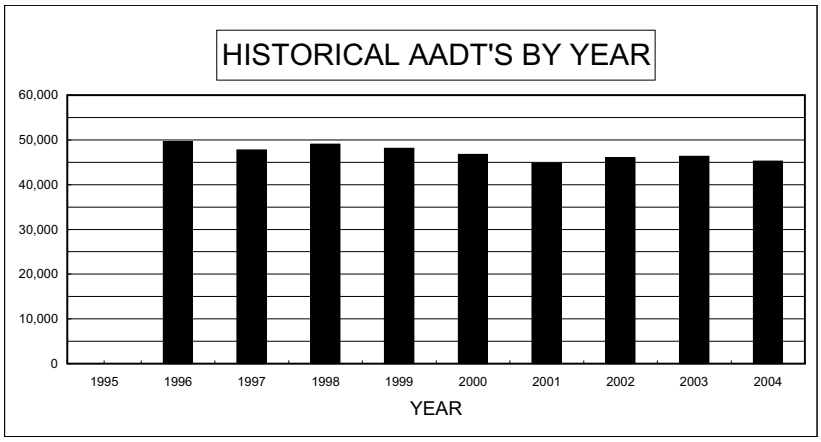

DAY OF WEEK		
DAY	ADT	% OF AADT
SUN	45,385	100.2%
MON	40,316	89.0%
TUE	39,299	86.8%
WED	39,706	87.7%
THU	41,750	92.2%
FRI	47,030	103.9%
SAT	52,363	115.7%
AVG WEEKDAY	40,268	88.9%
AVG WEEKEND	48,874	107.9%

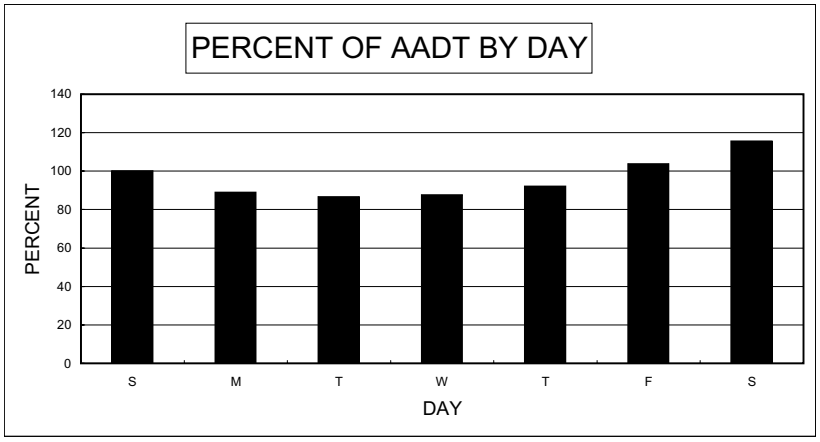

PERCENT DESIGN HOUR VOLUME (DHV) IS OF ANNUAL AVERAGE	N/A
PERCENT HIGH DIRECTION IS OF DHV	N/A

ATR 0331209

SR-562 (SUNSET RD) 161 M. (0.1mi) E. OF SR-605 (PARADISE RD)

MONTHLY PERCENT		
MONTH	MADT	% OF AADT
JANUARY	39,528	98.1%
FEBRUARY	39,592	98.2%
MARCH	41,231	102.3%
APRIL	41,256	102.4%
MAY	40,024	99.3%
JUNE	40,834	101.3%
JULY	39,871	98.9%
AUGUST	41,147	102.1%
SEPTEMBER	40,631	100.8%
OCTOBER	41,815	103.8%
NOVEMBER	38,554	95.7%
DECEMBER	39,155	97.2%

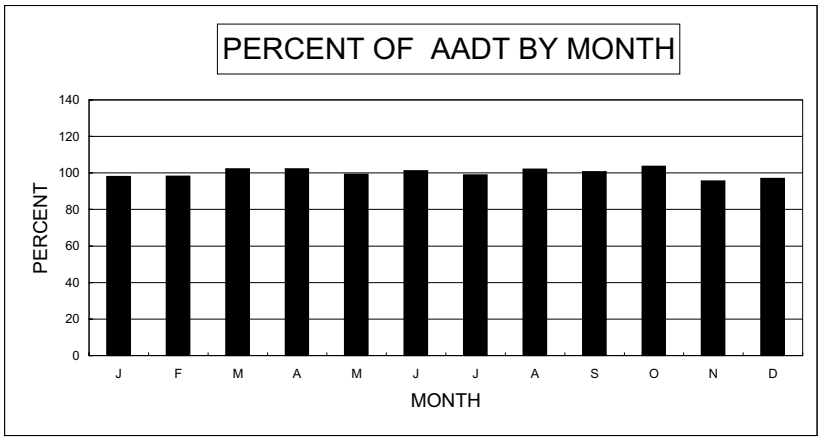

HISTORICAL RECORD		
YEAR	AADT	% OF PREVIOUS YEAR
2004	40,303	105.6%
2003	38,155	94.6%
2002	40,345	107.8%
2001	37,420	98.1%
2000	38,135	98.8%
1999	38,585	105.8%
1998	36,455	102.0%
1997	35,730	105.8%
1996	33,765	94.8%
1995	35,615	106.4%

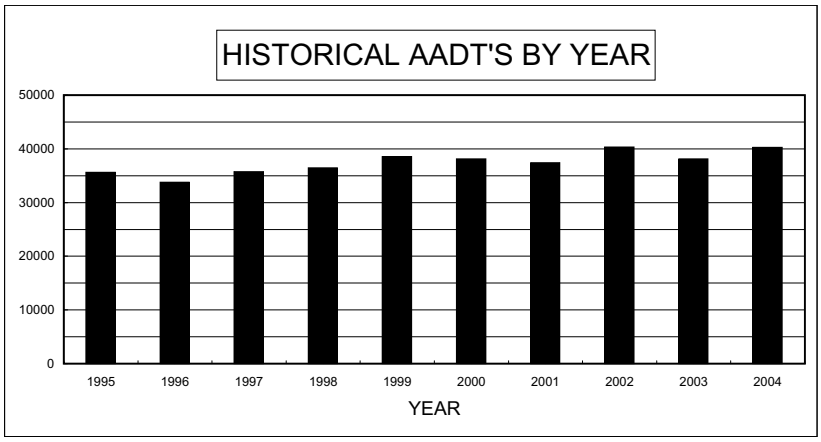

DAY OF WEEK		
DAY	ADT	% OF AADT
SUN	20,507	50.9%
MON	44,367	110.1%
TUE	46,994	116.6%
WED	47,141	117.0%
THU	46,856	116.3%
FRI	47,619	118.2%
SAT	28,639	71.1%
AVG WEEKDAY	46,340	115.0%
AVG WEEKEND	24,573	61.0%

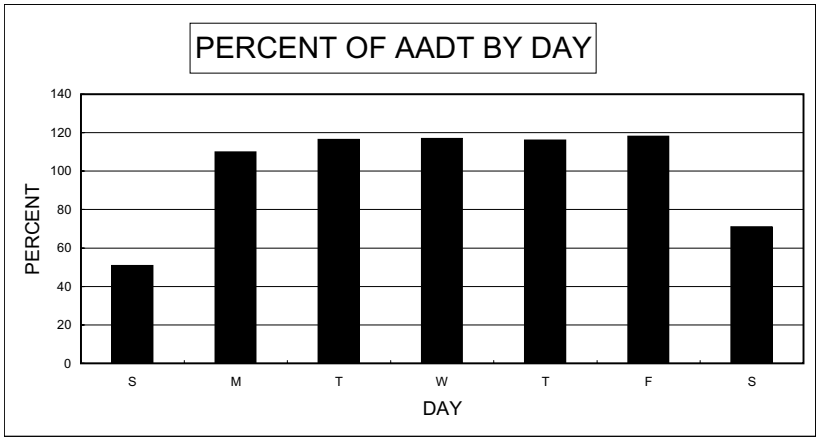

PERCENT DESIGN HOUR VOLUME (DHV) IS OF ANNUAL AVERAGE	9.7%
PERCENT HIGH DIRECTION IS OF DHV	60.4%

ATR 0331309

US-95, 0.8 KM (0.5 MI) N. OF SR-164 (NIPTON RD.)

MONTHLY PERCENT		
MONTH	MADT	% OF AADT
JANUARY	8,617	97.9%
FEBRUARY	8,950	101.6%
MARCH	9,961	113.1%
APRIL	10,120	114.9%
MAY	8,663	98.4%
JUNE	8,382	95.2%
JULY	8,453	96.0%
AUGUST	8,068	91.6%
SEPTEMBER	8,256	93.8%
OCTOBER	8,733	99.2%
NOVEMBER	8,774	99.6%
DECEMBER	8,686	98.6%

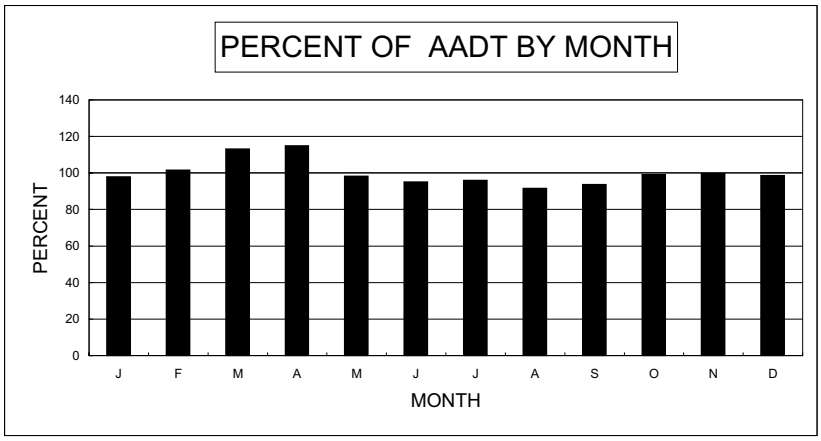

HISTORICAL RECORD		
YEAR	AADT	% OF PREVIOUS YEAR
2004	8,805	113.3%
2003	7,775	100.4%
2002	7,745	112.7%
2001	6,870	110.4%
2000	6,225	98.7%
1999	6,305	105.7%
1998	5,965	100.0%
1997	5,965	103.2%
1996	5,780	104.6%
1995	5,525	100.0%

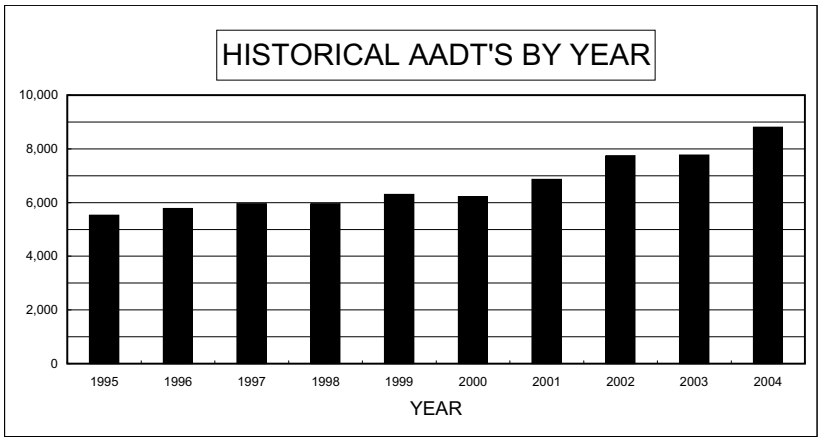

2003 AADT ESTIMATED

DAY OF WEEK		
DAY	ADT	% OF AADT
SUN	9,272	105.3%
MON	8,675	98.5%
TUE	8,354	94.9%
WED	8,603	97.7%
THU	8,825	100.2%
FRI	9,571	108.7%
SAT	8,337	94.7%
AVG WEEKDAY	8,614	97.8%
AVG WEEKEND	8,805	100.0%

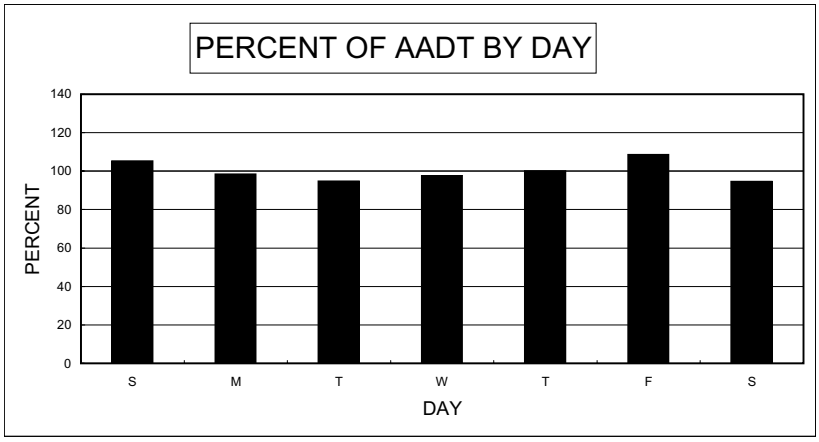

PERCENT DESIGN HOUR VOLUME (DHV) IS OF ANNUAL AVERAGE	11.3%
PERCENT HIGH DIRECTION IS OF DHV	66.1%

ATR 0331509

US-93, 0.97 KM (0.6 MI) S. OF US-95

MONTHLY PERCENT		
MONTH	MADT	% OF AADT
JANUARY	30,829	91.7%
FEBRUARY	32,883	97.8%
MARCH	35,617	105.9%
APRIL	34,867	103.7%
MAY	34,231	101.8%
JUNE	34,283	102.0%
JULY	34,694	103.2%
AUGUST	33,327	99.1%
SEPTEMBER	33,507	99.6%
OCTOBER	34,174	101.6%
NOVEMBER	32,477	96.6%
DECEMBER	32,614	97.0%

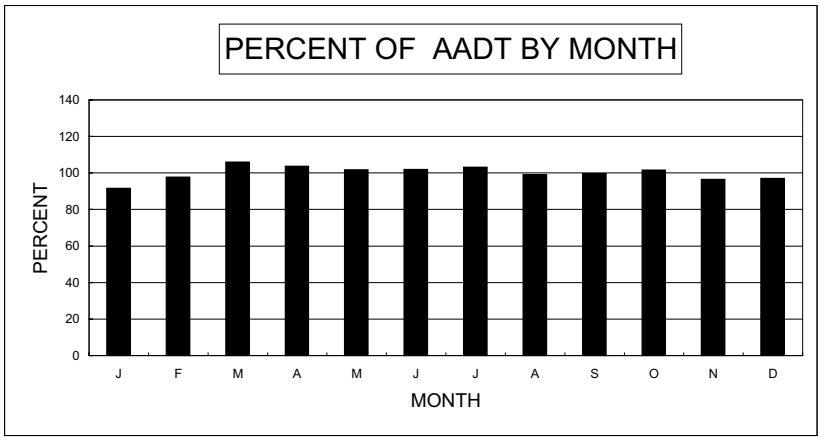

HISTORICAL RECORD		
YEAR	AADT	PREVIOUS YEAR
2004	33,625	102.6%
2003	32,770	101.8%
2002	32,190	100.2%
2001	32,135	99.6%
2000	32,250	100.9%
1999	31,965	103.5%
1998	30,895	102.9%
1997	30,015	104.1%
1996	28,825	105.4%
1995	27,355	108.0%

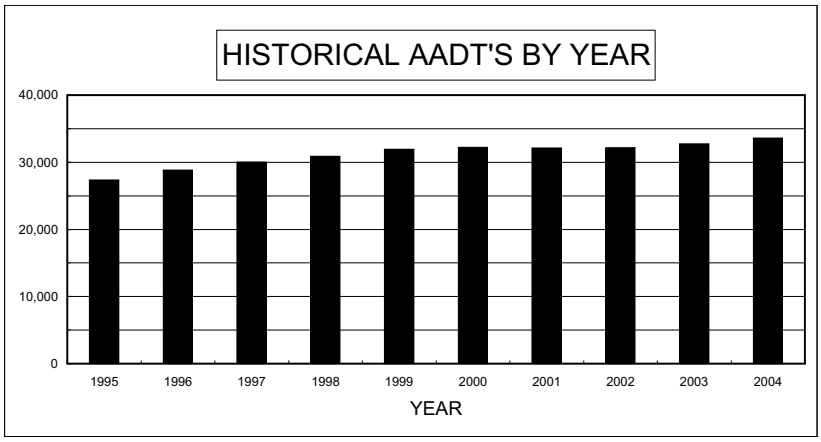

DAY OF WEEK		
DAY	ADT	% OF AADT
SUN	31,187	92.7%
MON	33,076	98.4%
TUE	33,282	99.0%
WED	33,469	99.5%
THU	34,207	101.7%
FRI	37,359	111.1%
SAT	32,795	97.5%
AVG WEEKDAY	33,509	99.7%
AVG WEEKEND	31,991	95.1%

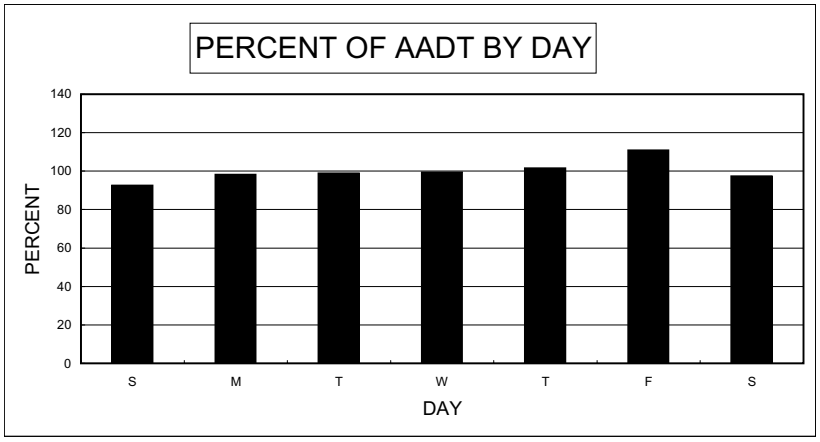

PERCENT DESIGN HOUR VOLUME (DHV) IS OF ANNUAL AVERAGE	10.2%
PERCENT HIGH DIRECTION IS OF DHV	64.5%

ATR 0331609

SR-163 (DAVIS DAM RD.) 0.8 KM (0.5 MI) E. OF US-95

MONTHLY PERCENT		
MONTH	MADT	% OF AADT
JANUARY	6,192	94.7%
FEBRUARY	6,501	99.4%
MARCH	7,262	111.0%
APRIL	7,916	121.0%
MAY	6,295	96.2%
JUNE	6,172	94.4%
JULY	6,243	95.4%
AUGUST	6,184	94.5%
SEPTEMBER	6,103	93.3%
OCTOBER		0.0%
NOVEMBER		0.0%
DECEMBER		0.0%

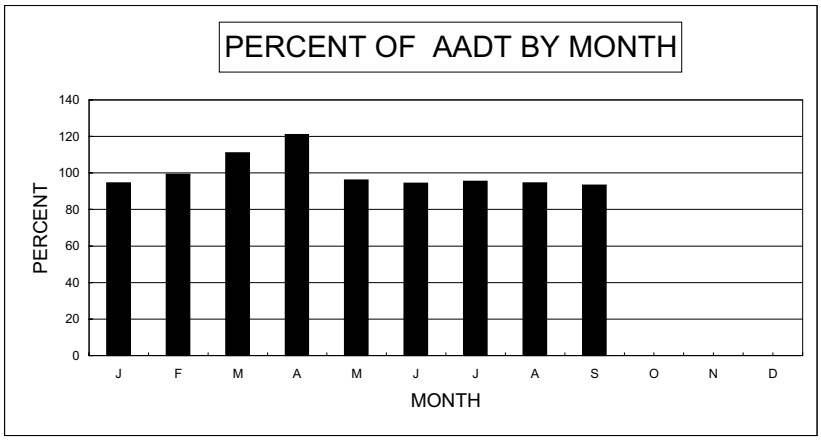

DATA MISSING DUE TO CONSTRUCTION

HISTORICAL RECORD		
YEAR	AADT	% OF PREVIOUS YEAR
2004	6,541	107.0%
2003	6,115	100.4%
2002	6,090	116.1%
2001	5,244	108.8%
2000	4,820	97.1%
1999	4,965	98.8%
1998	5,025	102.9%
1997	4,885	101.0%
1996	4,835	104.9%
1995	4,610	97.5%

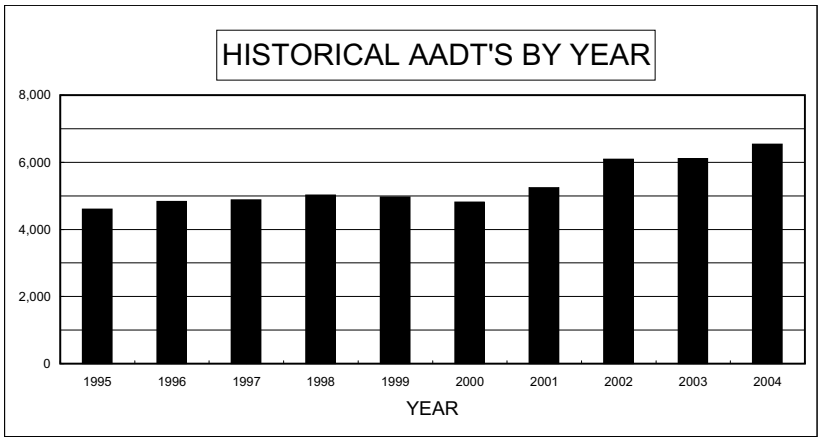

DAY OF WEEK		
DAY	ADT	% OF AADT
SUN	6,937	106.1%
MON	6,343	97.0%
TUE	6,145	93.9%
WED	6,323	96.7%
THU	6,469	98.9%
FRI	7,298	111.6%
SAT	6,272	95.9%
AVG WEEKDAY	6,320	96.6%
AVG WEEKEND	6,605	101.0%

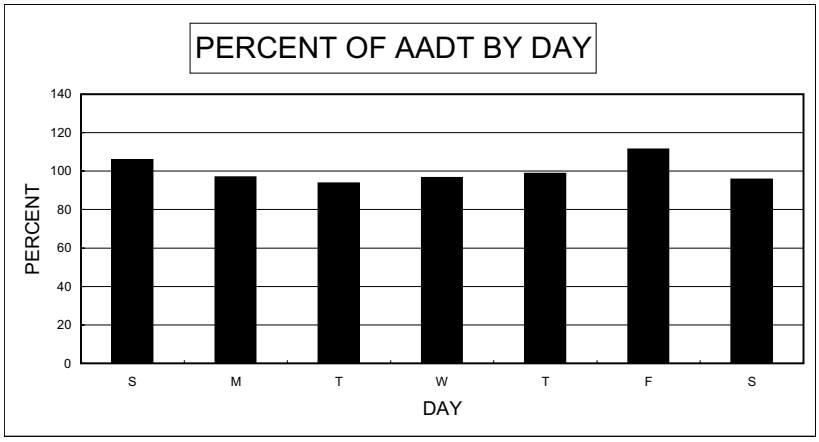

PERCENT DESIGN HOUR VOLUME (DHV) IS OF ANNUAL AVERAGE	15.4%
PERCENT HIGH DIRECTION IS OF DHV	70.2%

ATR 0331809

SR-160 25 KM (16 MI) W. OF SR-159

MONTHLY PERCENT		
MONTH	MADT	% OF AADT
JANUARY	7,880	91.0%
FEBRUARY	8,278	95.6%
MARCH	8,734	100.8%
APRIL	9,227	106.5%
MAY	8,654	99.9%
JUNE	9,141	105.5%
JULY	8,692	100.4%
AUGUST	8,592	99.2%
SEPTEMBER	8,686	100.3%
OCTOBER	8,897	102.7%
NOVEMBER	8,719	100.7%
DECEMBER	8,427	97.3%

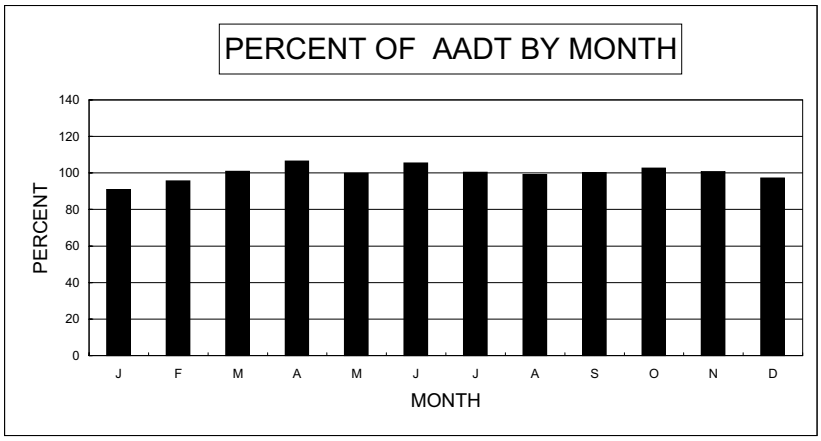

HISTORICAL RECORD		
YEAR	AADT	% OF PREVIOUS YEAR
2004	8,661	110.3%
2003	7,850	101.7%
2002	7,720	106.0%
2001	7,280	100.6%
2000	7,235	102.9%
1999	7,030	110.5%
1998	6,360	
1997		
1996		
1995		

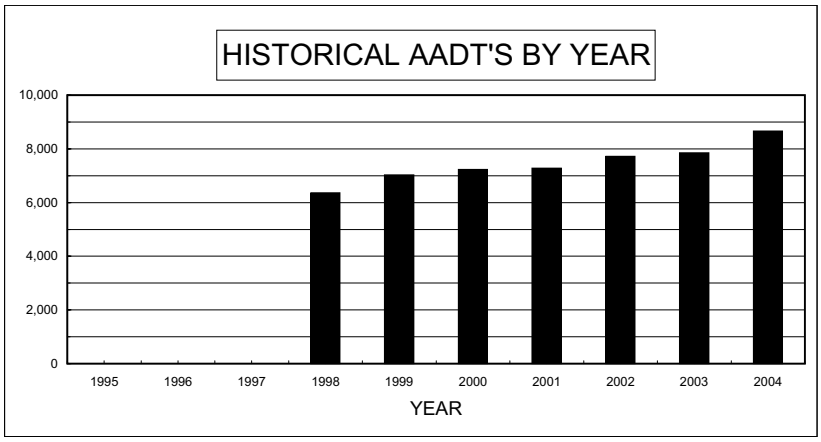

DAY OF WEEK		
DAY	ADT	% OF AADT
SUN	6,972	80.5%
MON	8,732	100.8%
TUE	8,829	101.9%
WED	9,030	104.3%
THU	9,198	106.2%
FRI	9,565	110.4%
SAT	8,297	95.8%
AVG WEEKDAY	8,947	103.3%
AVG WEEKEND	7,635	88.2%

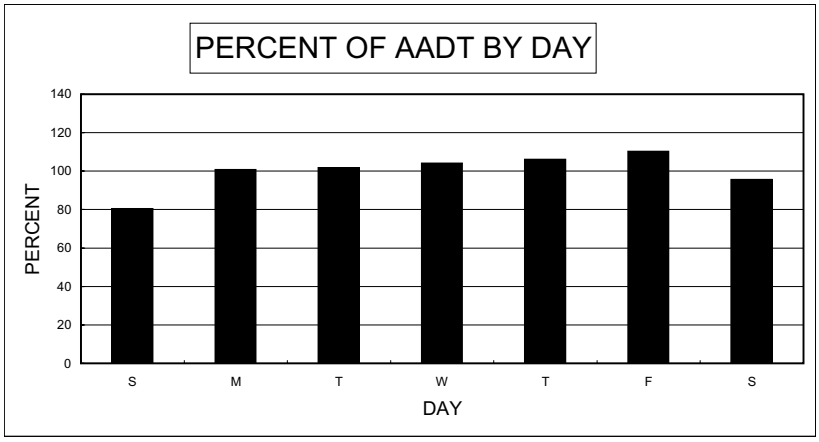

PERCENT DESIGN HOUR VOLUME (DHV) IS OF ANNUAL AVERAGE	9.3%
PERCENT HIGH DIRECTION IS OF DHV	73.1%

ATR 0331909

SR-599 (RANCHO RD) 0.16 KM (0.1 MI) N.OF SR-574 (CHEYENNE RD)

MONTHLY PERCENT		
MONTH	MADT	% OF AADT
JANUARY	23,934	85.5%
FEBRUARY	25,389	90.7%
MARCH	27,331	97.7%
APRIL	27,239	97.3%
MAY	27,543	98.4%
JUNE	27,613	98.7%
JULY	26,910	96.2%
AUGUST	29,501	105.4%
SEPTEMBER	30,162	107.8%
OCTOBER	30,740	109.8%
NOVEMBER	30,048	107.4%
DECEMBER	29,260	104.5%

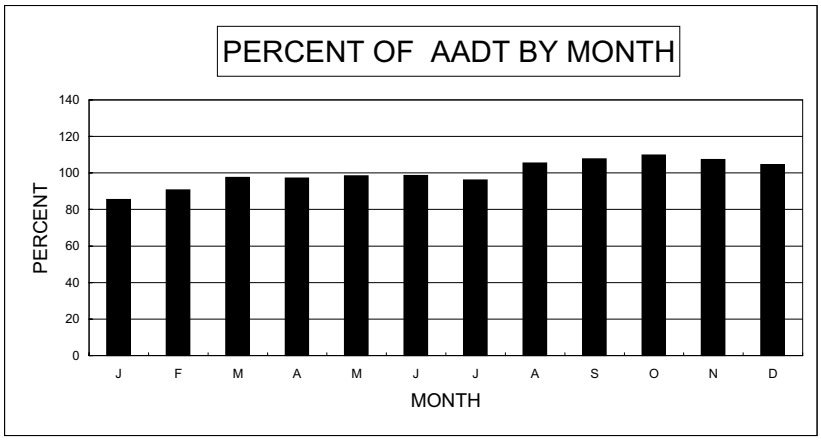

HISTORICAL RECORD		
YEAR	AADT	% OF PREVIOUS YEAR
2004	27,987	105.9%
2003	26,420	96.9%
2002	27,260	99.4%
2001	27,435	98.8%
2000	27,775	97.1%
1999	28,610	
1998		
1997		
1996		
1995		

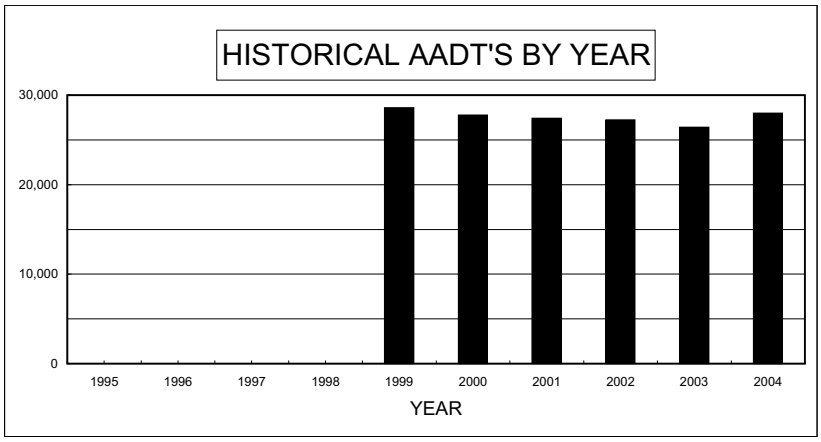

DAY OF WEEK		
DAY	ADT	% OF AADT
SUN	19,510	69.7%
MON	28,531	101.9%
TUE	29,884	106.8%
WED	30,075	107.5%
THUR	29,818	106.5%
FRI	31,716	113.3%
SAT	26,374	94.2%
AVG WEEKDAY	29,577	105.7%
AVG WEEKEND	22,942	82.0%

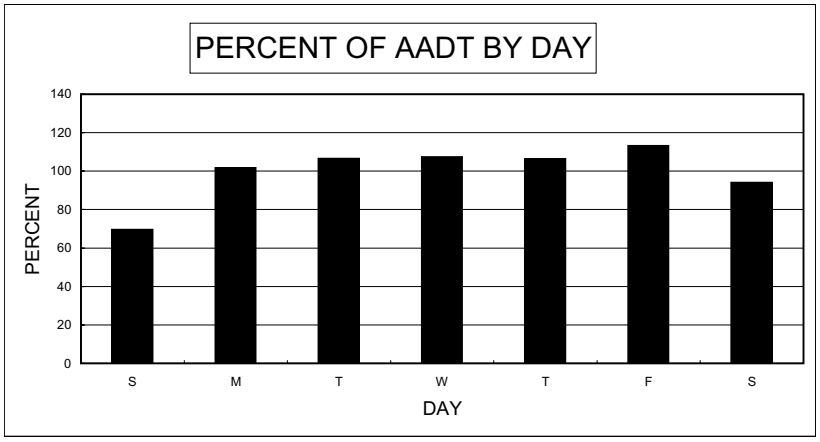

PERCENT DESIGN HOUR VOLUME (DHV) IS OF ANNUAL AVERAGE	9.4%
PERCENT HIGH DIRECTION IS OF DHV	70.1%

ATR 0332009

SR-564 (LAKE MEAD DR.) 2.74 KM (1.7 MI) E. OF LAS VEGAS PKWY

MONTHLY PERCENT		
MONTH	MADT	% OF AADT
JANUARY	2,042	76.0%
FEBRUARY	2,136	79.5%
MARCH	2,951	109.8%
APRIL	3,104	115.5%
MAY	3,308	123.1%
JUNE	3,114	115.9%
JULY	3,088	114.9%
AUGUST	2,921	108.7%
SEPTEMBER	2,998	111.5%
OCTOBER	2,495	92.8%
NOVEMBER	2,171	80.8%
DECEMBER	1,925	71.6%

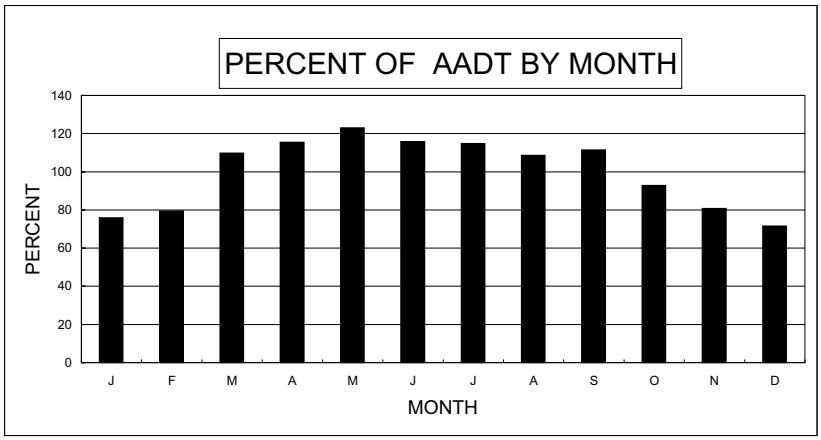

HISTORICAL RECORD		
YEAR	AADT	% OF PREVIOUS YEAR
2004	2,688	99.7%
2003	2,695	88.9%
2002	3,030	93.4%
2001	3,245	86.4%
2000	3,755	
1999		
1998		
1997		
1996		
1995		

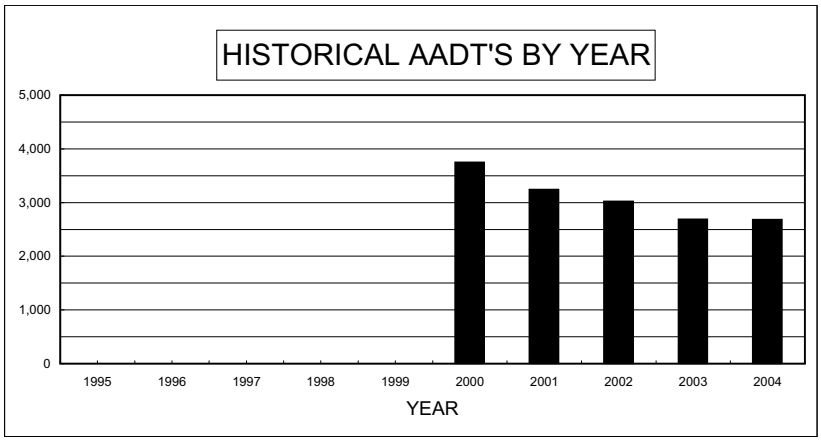

DAY OF WEEK		
DAY	ADT	% OF AADT
SUN	3,179	118.3%
MON	2,507	93.3%
TUE	2,477	92.2%
WED	2,407	89.6%
THU	2,412	89.7%
FRI	2,688	100.0%
SAT	3,144	117.0%
AVG WEEKDAY	2,451	91.2%
AVG WEEKEND	3,162	117.6%

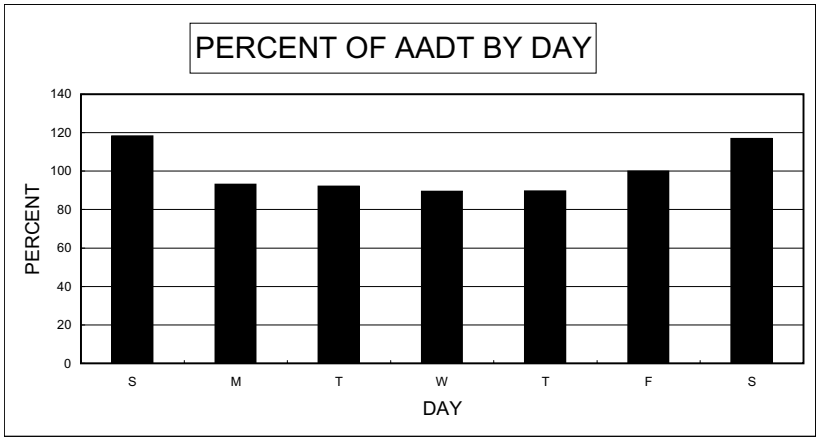

PERCENT DESIGN HOUR VOLUME (DHV) IS OF ANNUAL AVERAGE	15.3%
PERCENT HIGH DIRECTION IS OF DHV	73.7%

ATR 0352109

SR-159 (CHARLESTON BLVD.) 0.3 KM (0.2 MI) W. OF CAMPBELL DR.

MONTHLY PERCENT		
MONTH	MADT	% OF AADT
JANUARY	43,268	100.3%
FEBRUARY	43,559	101.0%
MARCH	44,668	103.5%
APRIL	43,831	101.6%
MAY	43,266	100.3%
JUNE	42,488	98.5%
JULY	41,211	95.5%
AUGUST	43,141	100.0%
SEPTEMBER	43,753	101.4%
OCTOBER	44,423	103.0%
NOVEMBER	42,422	98.3%
DECEMBER	41,738	96.7%

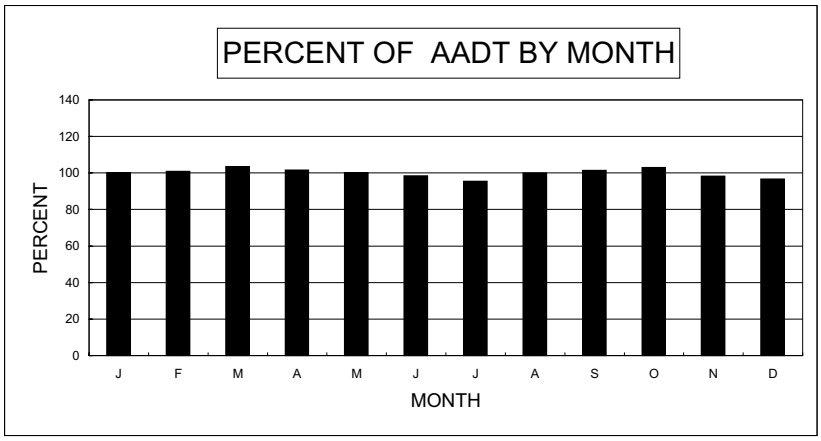

HISTORICAL RECORD		
YEAR	AADT	% OF PREVIOUS YEAR
2004	43,147	108.7%
2003	39,680	97.3%
2002	40,770	113.2%
2001	36,015	91.5%
2000	39,345	97.6%
1999	40,315	97.6%
1998	41,310	100.1%
1997	41,256	102.1%
1996	40,420	100.8%
1995	40,095	98.4%

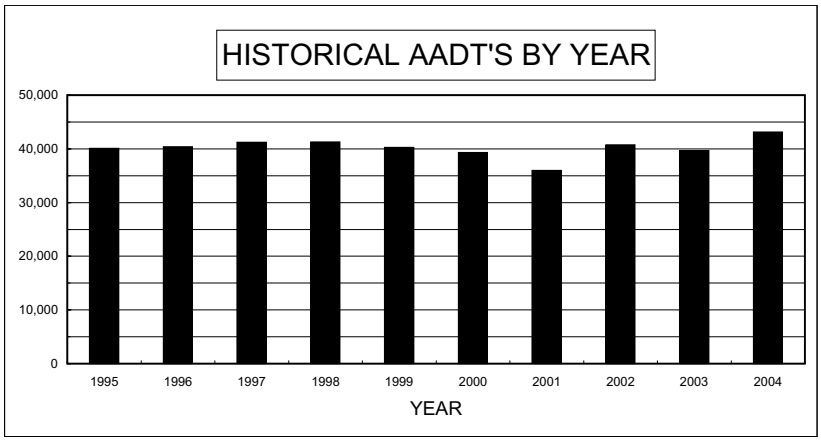

DAY OF WEEK		
DAY	ADT	% OF AADT
SUN	25,855	59.9%
MON	47,527	110.2%
TUE	49,458	114.6%
WED	49,205	114.0%
THU	48,105	111.5%
FRI	48,814	113.1%
SAT	33,065	76.6%
AVG WEEKDAY	48,574	112.6%
AVG WEEKEND	29,460	68.3%

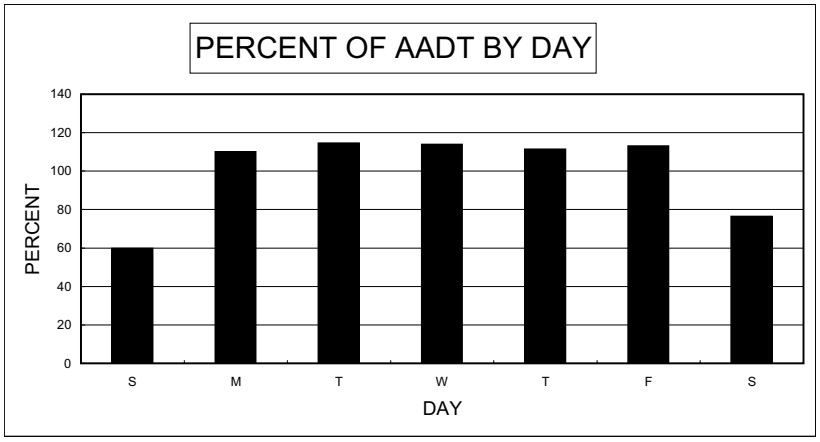

PERCENT DESIGN VOLUME (DHV) IS OF ANNUAL AVERAGE	9.4%
PERCENT HIGH DIRECTION IS OF DHV	53.2%

ATR 0352209

US-93 .48 KM (.3 MI) S OF LAKE SHORE DR.

MONTHLY PERCENT		
MONTH	MADT	% OF AADT
JANUARY	10,930	84.3%
FEBRUARY	11,881	91.6%
MARCH	14,250	109.9%
APRIL	14,250	109.9%
MAY	12,944	99.8%
JUNE	13,794	106.4%
JULY	14,476	111.6%
AUGUST	13,561	104.6%
SEPTEMBER	12,839	99.0%
OCTOBER	12,518	96.5%
NOVEMBER	12,140	93.6%
DECEMBER	12,056	93.0%

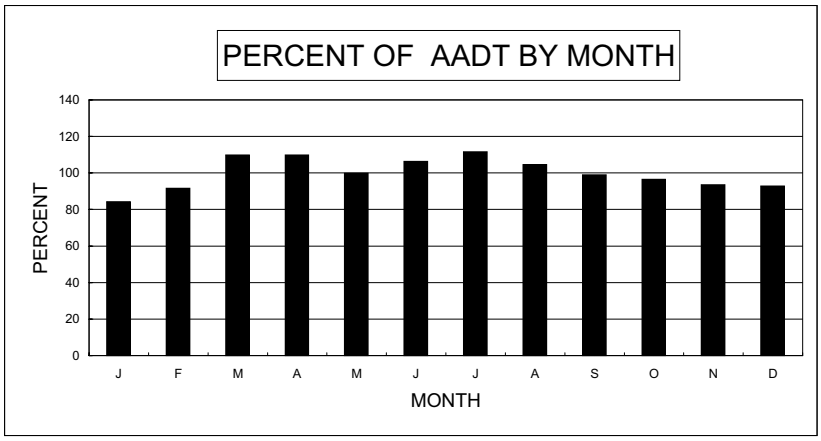

HISTORICAL RECORD		
YEAR	AADT	% OF PREVIOUS YEAR
2004	12,970	102.9%
2003	12,610	102.7%
2002	12,280	92.9%
2001	13,225	
2000		
1999		
1998		
1997		
1996		
1995		

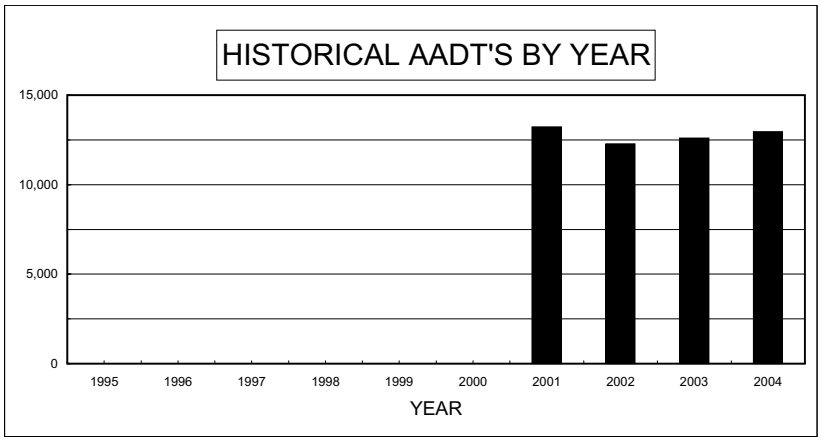

DAY OF WEEK		
DAY	ADT	% OF AADT
SUN	15,057	116.1%
MON	12,329	95.1%
TUE	11,221	86.5%
WED	11,656	89.9%
THU	12,233	94.3%
FRI	14,641	112.9%
SAT	13,647	105.2%
AVG WEEKDAY	11,860	91.4%
AVG WEEKEND	14,352	110.7%

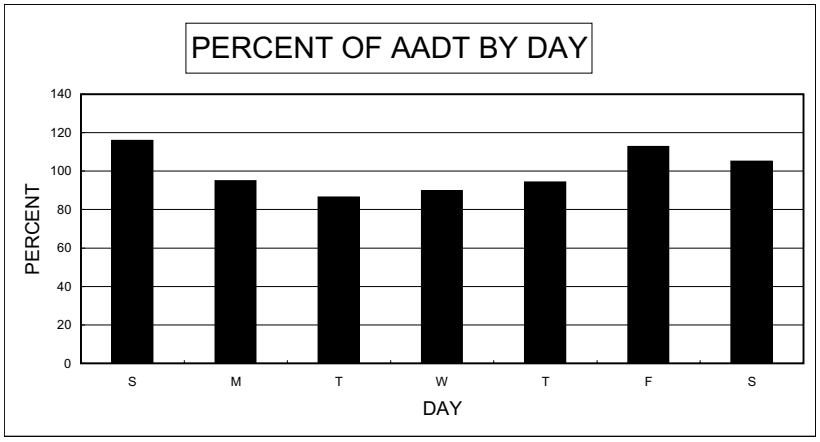

PERCENT DESIGN HOUR VOLUME (DHV) IS OF ANNUAL AVERAGE	11.9%
PERCENT HIGH DIRECTION IS OF DHV	59.1%

ATR 0352309

SR-607 (EASTERN AVE.) .24 KM (.15 MI) S. OF SR-159 (CHARLESTON BLVD.)

MONTHLY PERCENT		
MONTH	MADT	% OF AADT
JANUARY	32,711	95.2%
FEBRUARY	34,682	100.9%
MARCH	35,032	101.9%
APRIL	35,367	102.9%
MAY	34,751	101.1%
JUNE	34,228	99.6%
JULY	33,507	97.5%
AUGUST	34,022	99.0%
SEPTEMBER	35,333	102.8%
OCTOBER	35,469	103.2%
NOVEMBER	33,711	98.1%
DECEMBER	33,658	97.9%

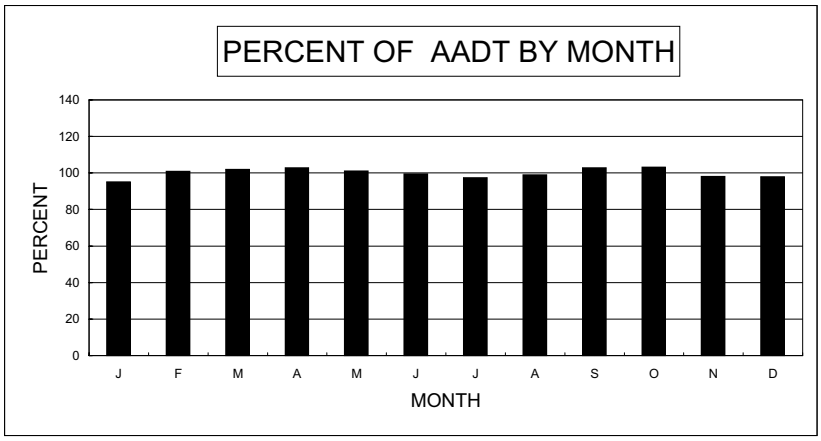

HISTORICAL RECORD		
YEAR	AADT	% OF PREVIOUS YEAR
2004	34,373	102.5%
2003	33,530	96.3%
2002	34,810	98.1%
2001	35,495	
2000		
1999		
1998		
1997		
1996		
1995		

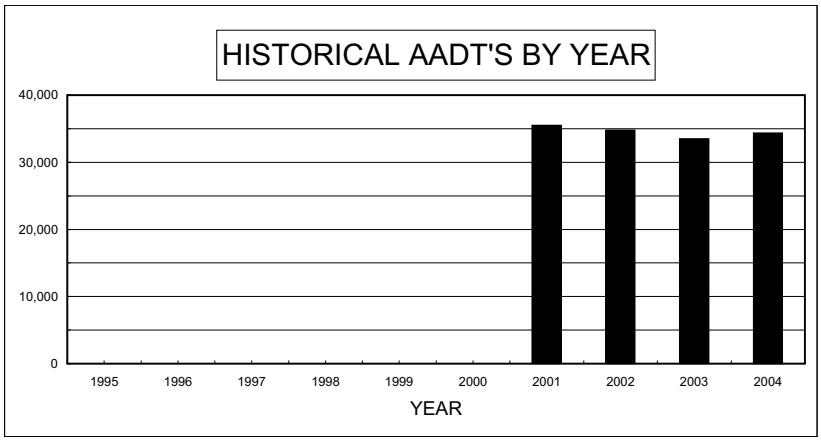

DAY OF WEEK		
DAY	ADT	% OF AADT
SUN	24,274	70.6%
MON	36,614	106.5%
TUE	37,095	107.9%
WED	37,138	108.0%
THU	36,571	106.4%
FRI	38,444	111.8%
SAT	30,474	88.7%
AVG WEEKDAY	36,855	107.2%
AVG WEEKEND	27,374	79.6%

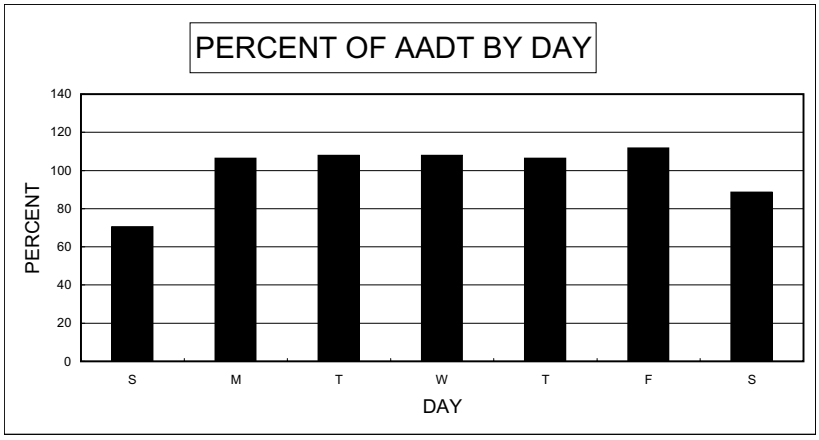

PERCENT DESIGN HOUR VOLUME (DHV) IS OF ANNUAL AVERAGE	9.3%
PERCENT HIGH DIRECTION IS OF DHV	57.2%

ATR 0352409

SR-596 (JONES BLVD) 0.16 KM (0.1 MI) N. OF SMOKE RANCH RD.

MONTHLY PERCENT		
MONTH	MADT	% OF AADT
JANUARY	20,359	99.8%
FEBRUARY	20,889	102.4%
MARCH	21,841	107.0%
APRIL	21,401	104.9%
MAY	20,996	102.9%
JUNE	19,882	97.4%
JULY	19,090	93.5%
AUGUST	18,991	93.1%
SEPTEMBER	19,976	97.9%
OCTOBER	20,621	101.0%
NOVEMBER	20,369	99.8%
DECEMBER	20,485	100.4%

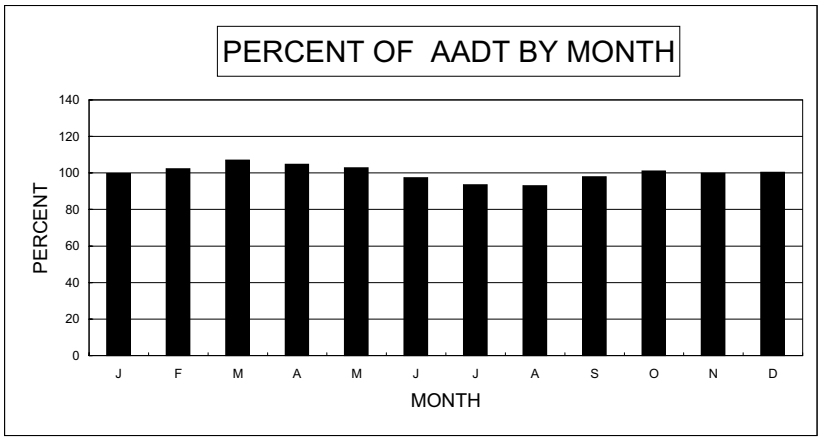

HISTORICAL RECORD		
YEAR	AADT	% OF PREVIOUS YEAR
2004	20,408	
2003		
2002		
2001		
2000		
1999		
1998		
1997		
1996		
1995		

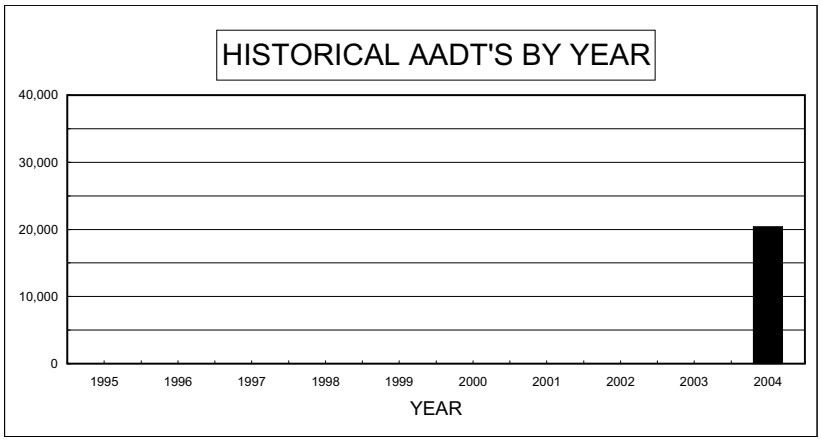

DAY OF WEEK		
DAY	ADT	% OF AADT
SUN	15,532	76.1%
MON	20,605	101.0%
TUE	21,774	106.7%
WED	21,875	107.2%
THU	21,544	105.6%
FRI	22,591	110.7%
SAT	18,938	92.8%
AVG WEEKDAY	21,450	105.1%
AVG WEEKEND	17,235	84.5%

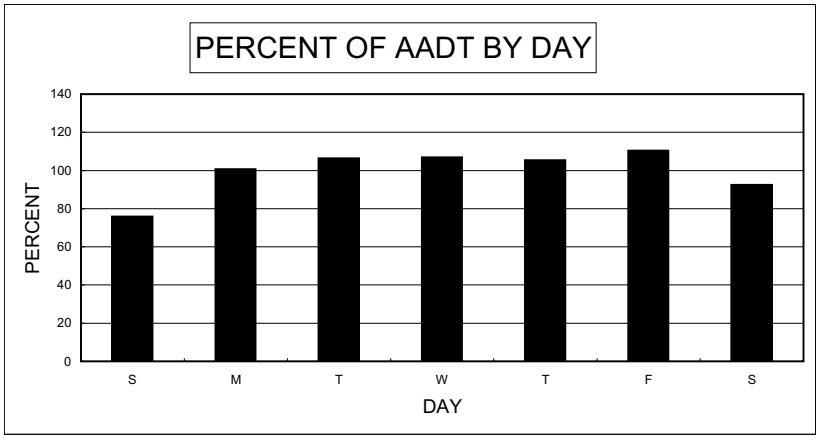

PERCENT DESIGN HOUR VOLUME (DHV) IS OF ANNUAL AVERAGE	9.8%
PERCENT HIGH DIRECTION IS OF DHV	54.6%

ATR 0352509

SR-592 (FLAMINGO BLVD) 0.16 KM (0.1 MI) E. OF DECATUR BLVD.

MONTHLY PERCENT		
MONTH	MADT	% OF AADT
JANUARY	61,958	96.6%
FEBRUARY	63,102	98.4%
MARCH	65,014	101.4%
APRIL	65,349	101.9%
MAY	64,157	100.1%
JUNE	65,127	101.6%
JULY		0.0%
AUGUST		0.0%
SEPTEMBER		0.0%
OCTOBER		0.0%
NOVEMBER		0.0%
DECEMBER		0.0%

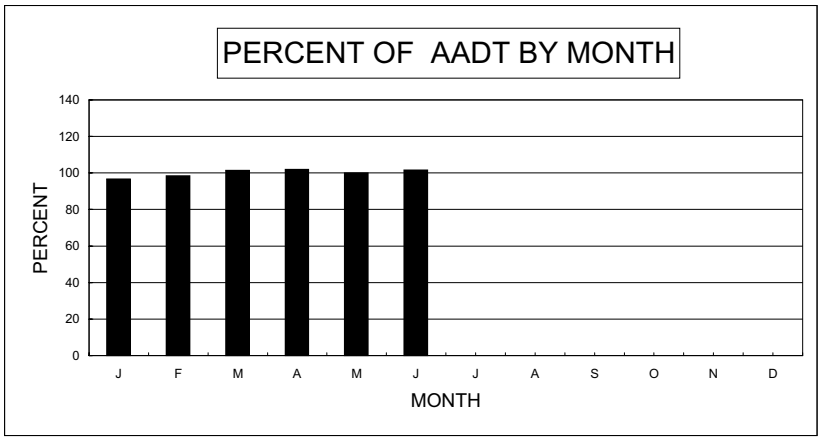

DATA MISSING DUE TO EQUIPMENT FAILURE

HISTORICAL RECORD		
YEAR	AADT	% OF PREVIOUS YEAR
2004	64,109	102.3%
2003	62,650	98.0%
2002	63,915	
2001		
2000		
1999		
1998		
1997		
1996		
1995		

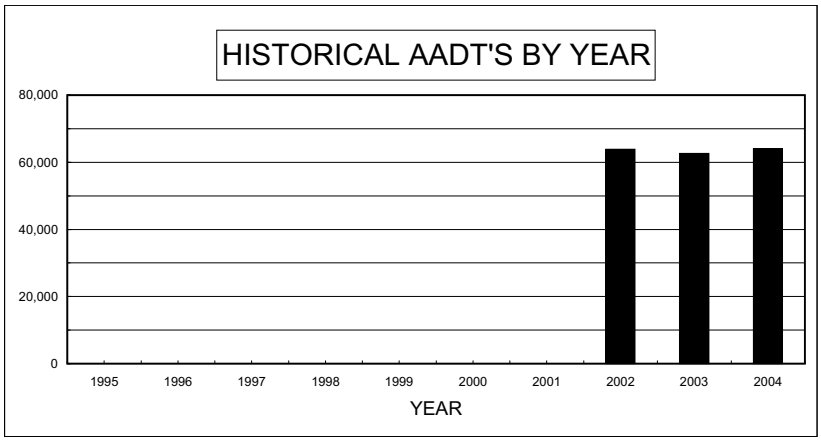

DAY OF WEEK		
DAY	ADT	% OF AADT
SUN	52,335	81.6%
MON	64,906	101.2%
TUE	65,821	102.7%
WED	66,780	104.2%
THU	66,918	104.4%
FRI	71,030	110.8%
SAT	60,973	95.1%
AVG WEEKDAY	66,106	103.1%
AVG WEEKEND	56,654	88.4%

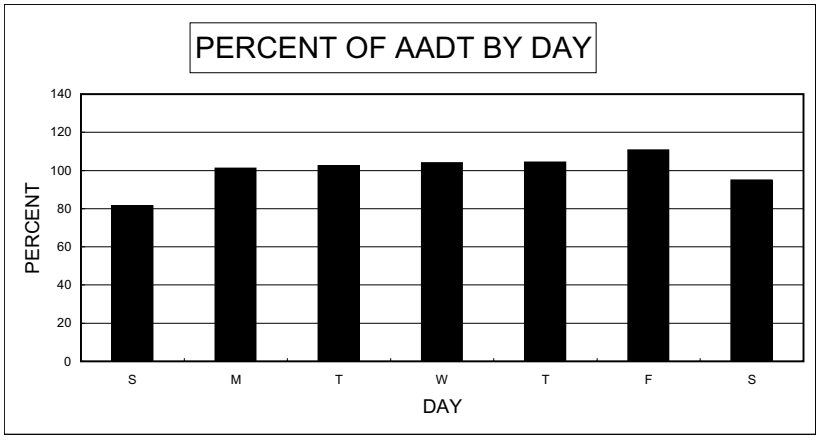

PERCENT DESIGN HOUR VOLUME (DHV) IS OF ANNUAL AVERAGE	7.5%
PERCENT HIGH DIRECTION IS OF DHV	59.9%

ATR 0352609

SR-144 (MESQUITE BLVD) .64 KM (0.4 MI) E. OF SR-170 (BUNKERVILLE RD)

MONTHLY PERCENT		
MONTH	MADT	% OF AADT
JANUARY	13,759	94.6%
FEBRUARY	14,630	100.5%
MARCH	14,689	100.9%
APRIL		0.0%
MAY		0.0%
JUNE		0.0%
JULY		0.0%
AUGUST		0.0%
SEPTEMBER		0.0%
OCTOBER		0.0%
NOVEMBER		0.0%
DECEMBER		0.0%

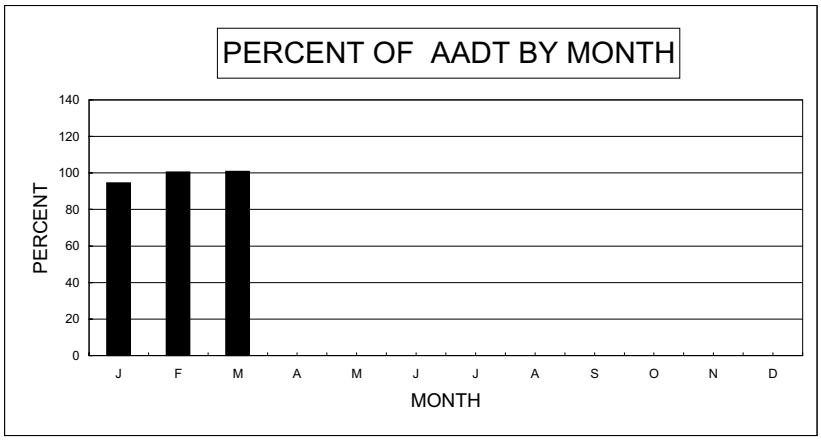

DATA MISSING DUE TO CONSTRUCTION

HISTORICAL RECORD		
YEAR	AADT	% OF PREVIOUS YEAR
2004	14,552	104.5%
2003	13,920	97.6%
2002	14,255	101.0%
2001	14,110	
2000		
1999		
1998		
1997		
1996		
1995		

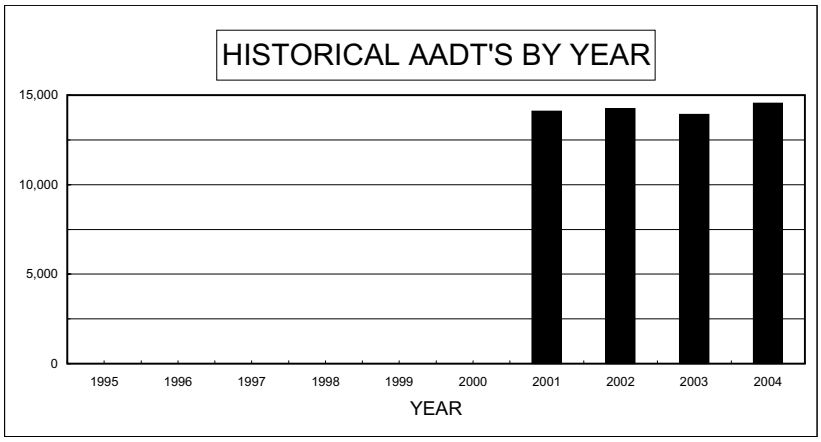

DAY OF WEEK		
DAY	ADT	% OF AADT
SUN	12,190	83.8%
MON	14,089	96.8%
TUE	13,906	95.6%
WED	14,159	97.3%
THU	14,341	98.6%
FRI	16,265	111.8%
SAT	15,564	107.0%
AVG WEEKDAY	14,124	97.1%
AVG WEEKEND	13,877	95.4%

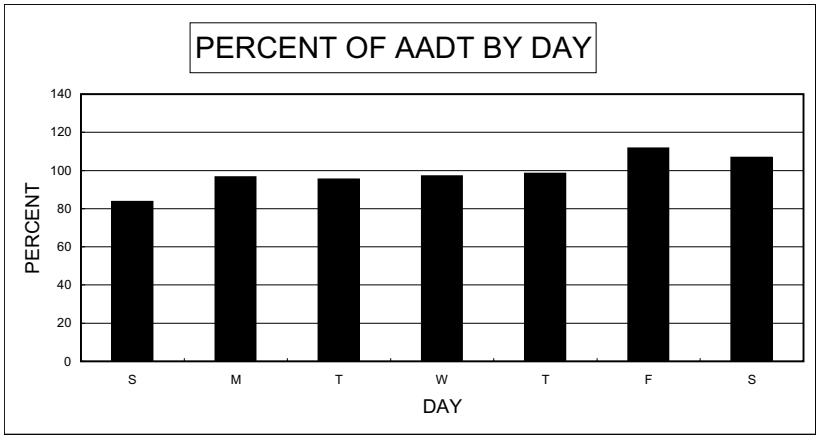

PERCENT DESIGN HOUR VOLUME (DHV) IS OF ANNUAL AVERAGE	8.9%
PERCENT HIGH DIRECTION IS OF DHV	57.6%

ATR 0352709

I-215 NORTH OF SR-159 (CHARLESTON BLVD)

MONTHLY PERCENT		
MONTH	MADT	% OF AADT
JANUARY	34,262	93.4%
FEBRUARY	35,298	96.2%
MARCH	37,944	103.4%
APRIL	37,131	101.2%
MAY	37,286	101.7%
JUNE	36,992	100.9%
JULY	35,406	96.5%
AUGUST	36,442	99.4%
SEPTEMBER	37,212	101.5%
OCTOBER	37,825	103.1%
NOVEMBER	36,876	100.5%
DECEMBER	37,476	102.2%

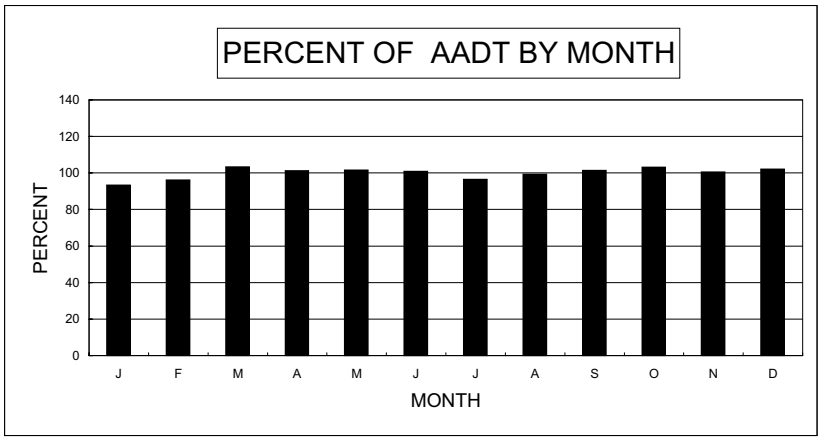

HISTORICAL RECORD		
YEAR	AADT	% OF PREVIOUS YEAR
2004	36,679	124.4%
2003	29,475	127.7%
2002	23,075	
2001		
2000		
1999		
1998		
1997		
1996		
1995		

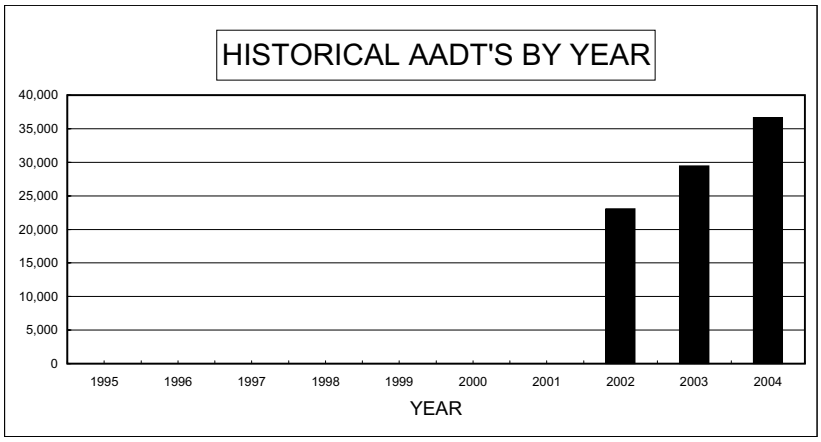

DAY OF WEEK		
DAY	ADT	% OF AADT
SUN	24,735	67.4%
MON	37,982	103.6%
TUE	40,102	109.3%
WED	40,402	110.1%
THU	40,119	109.4%
FRI	41,417	112.9%
SAT	31,997	87.2%
AVG WEEKDAY	39,651	108.1%
AVG WEEKEND	28,366	77.3%

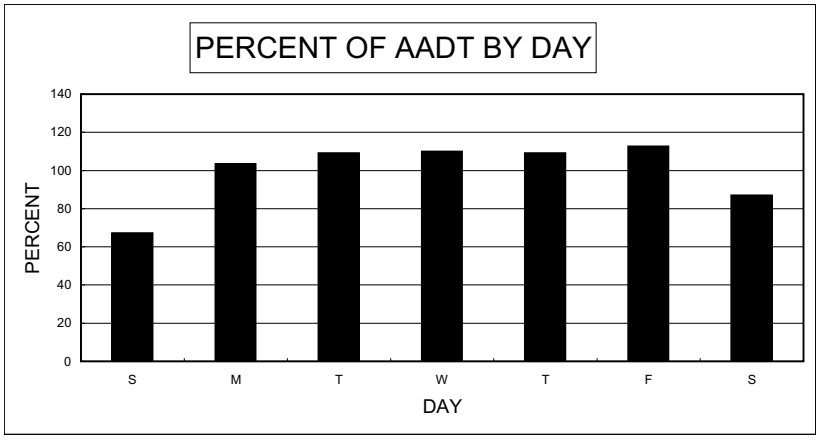

PERCENT DESIGN HOUR VOLUME (DHV) IS OF ANNUAL AVERAGE	10.0%
PERCENT HIGH DIRECTION IS OF DHV	61.6%

ATR 0352909

SR-601 (MAIN ST) 76 M. (250 FT) NORTH OF CLARK ST

MONTHLY PERCENT		
MONTH	MADT	% OF AADT
JANUARY	20,474	94.5%
FEBRUARY	20,983	96.8%
MARCH	22,086	101.9%
APRIL	22,109	102.0%
MAY	21,784	100.5%
JUNE	21,649	99.9%
JULY	21,656	100.0%
AUGUST	21,984	101.5%
SEPTEMBER	22,155	102.3%
OCTOBER	22,520	103.9%
NOVEMBER	21,579	99.6%
DECEMBER	21,023	97.0%

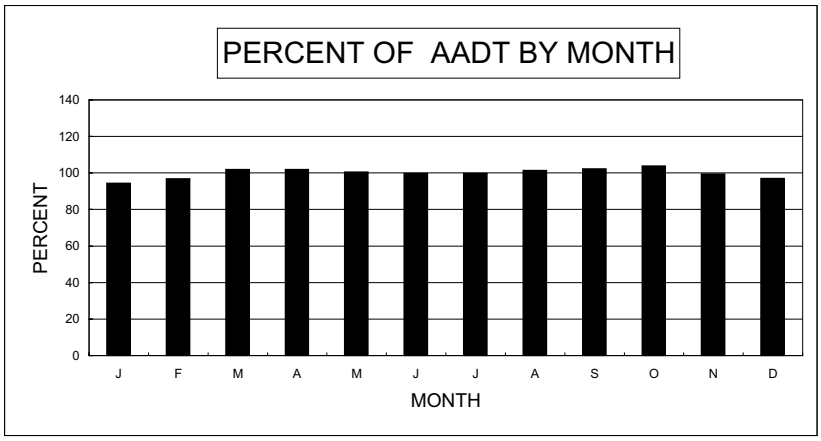

HISTORICAL RECORD		
YEAR	AADT	% OF PREVIOUS YEAR
2004	21,667	101.4%
2003	21,375	97.8%
2002	21,850	
2001		
2000		
1999		
1998		
1997		
1996		
1995		

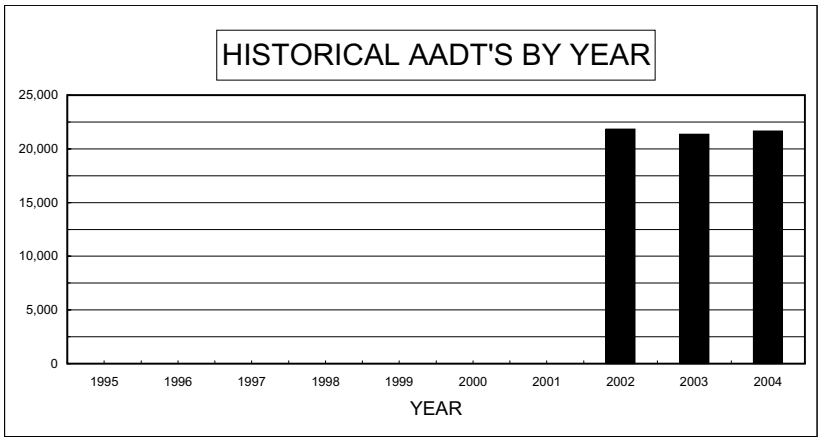

DAY OF WEEK		
DAY	ADT	% OF AADT
SUN	17,744	81.9%
MON	21,932	101.2%
TUE	22,037	101.7%
WED	22,055	101.8%
THU	22,331	103.1%
FRI	24,658	113.8%
SAT	20,910	96.5%
AVG WEEKDAY	22,089	101.9%
AVG WEEKEND	19,327	89.2%

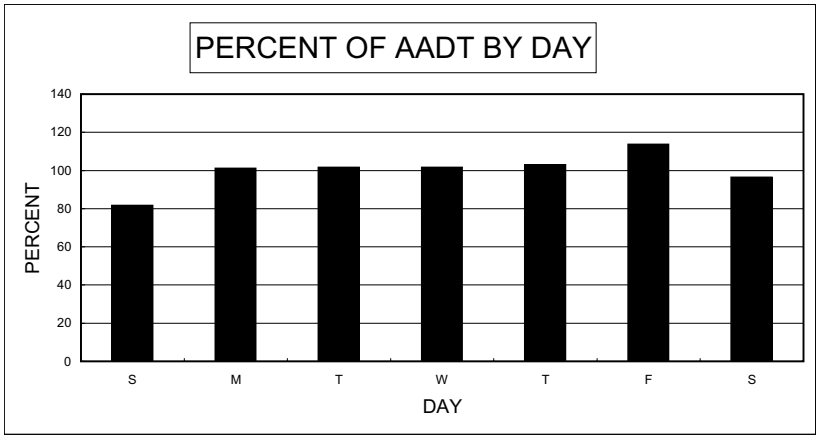

PERCENT DESIGN HOUR VOLUME (DHV) IS OF ANNUAL AVERAGE	8.6%
PERCENT HIGH DIRECTION IS OF DHV	56.1%

ATR 0353009

SR-573 (CRAIG RD) 0.64 KM (0.4 MI) WEST OF LOSSEE RD

MONTHLY PERCENT		
MONTH	MADT	% OF AADT
JANUARY		0.0%
FEBRUARY		0.0%
MARCH		0.0%
APRIL		0.0%
MAY		0.0%
JUNE		0.0%
JULY		0.0%
AUGUST		0.0%
SEPTEMBER		0.0%
OCTOBER		0.0%
NOVEMBER	40,684	97.4%
DECEMBER	42,351	101.4%

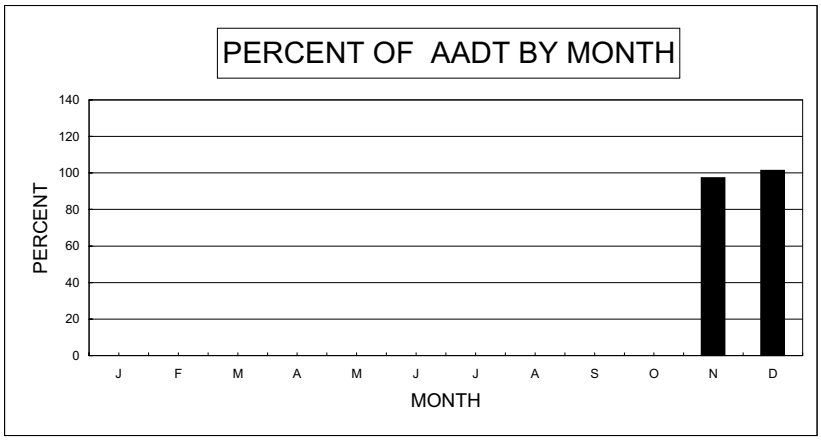

NEW SITE AS OF NOV.

HISTORICAL RECORD		
YEAR	AADT	% OF PREVIOUS YEAR
2004	41,768	
2003		
2002		
2001		
2000		
1999		
1998		
1997		
1996		
1995		

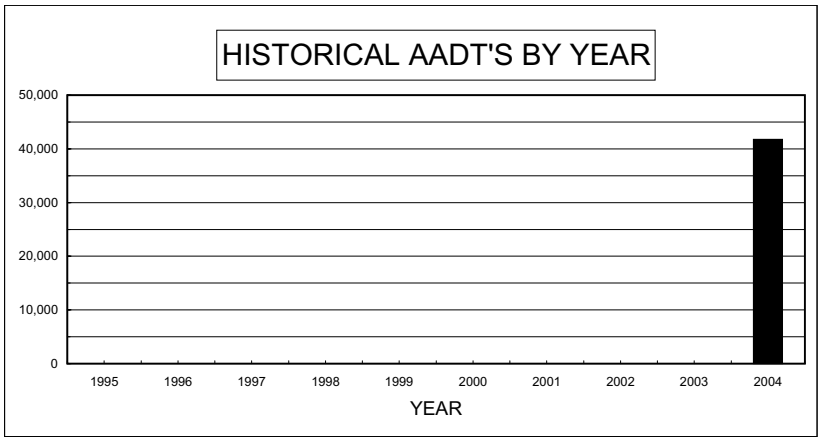

DAY OF WEEK		
DAY	ADT	% OF AADT
SUN	30,935	74.1%
MON	43,295	103.7%
TUE	44,910	107.5%
WED	46,242	110.7%
THU	43,008	103.0%
FRI	43,972	105.3%
SAT	40,012	95.8%
AVG WEEKDAY	44,364	106.2%
AVG WEEKEND	35,474	84.9%

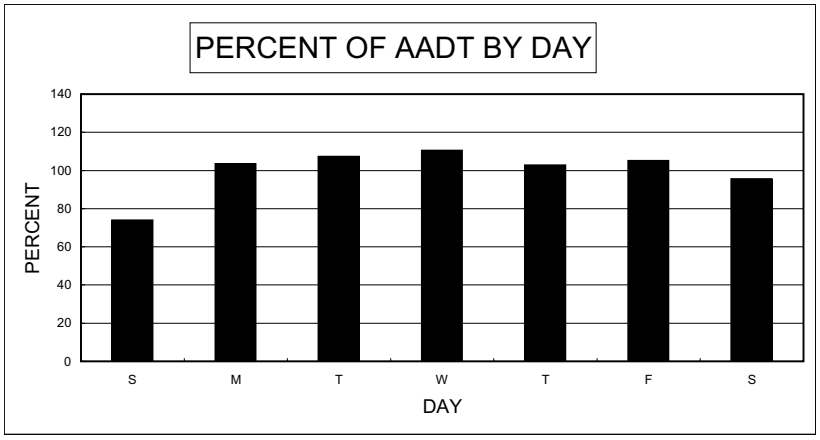

PERCENT DESIGN HOUR VOLUME (DHV) IS OF ANNUAL AVERAGE	N/A
PERCENT HIGH DIRECTION IS OF DHV	N/A

ATR 0353109

SR-593 (TROPICANA AVE) 0.16 KM (0.1 MI) EAST OF SPENCER ST.

MONTHLY PERCENT		
MONTH	MADT	% OF AADT
JANUARY	51,694	94.4%
FEBRUARY	54,782	100.0%
MARCH	56,914	103.9%
APRIL	56,225	102.6%
MAY	55,289	100.9%
JUNE	55,230	100.8%
JULY	54,975	100.4%
AUGUST	55,082	100.5%
SEPTEMBER		0.0%
OCTOBER	55,064	100.5%
NOVEMBER	53,698	98.0%
DECEMBER	53,644	97.9%

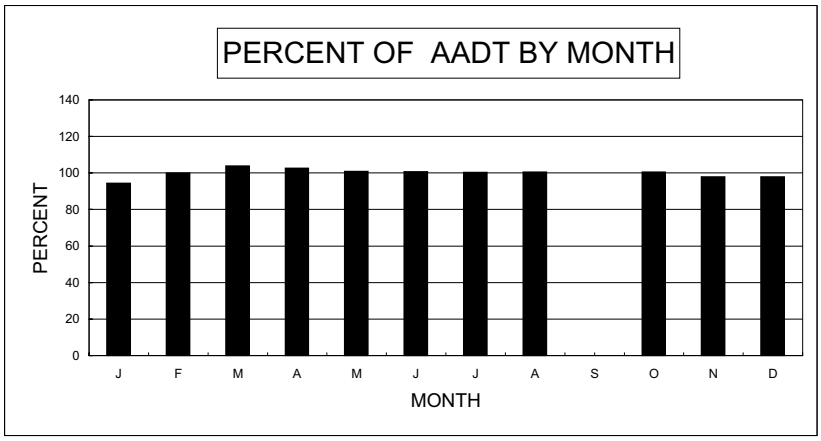

DATA MISSING DUE TO CONSTRUCTION

HISTORICAL RECORD		
YEAR	AADT	% OF PREVIOUS YEAR
2004	54,782	103.3%
2003	53,045	100.9%
2002	52,560	
2001		
2000		
1999		
1998		
1997		
1996		
1995		

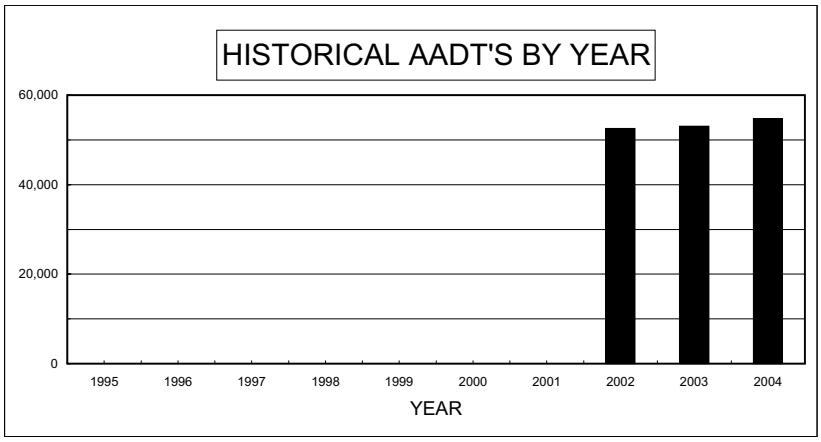

DAY OF WEEK		
DAY	ADT	% OF AADT
SUN	44,605	81.4%
MON	56,105	102.4%
TUE	56,578	103.3%
WED	56,646	103.4%
THU	57,121	104.3%
FRI	60,105	109.7%
SAT	52,316	95.5%
AVG WEEKDAY	56,613	103.3%
AVG WEEKEND	48,461	88.5%

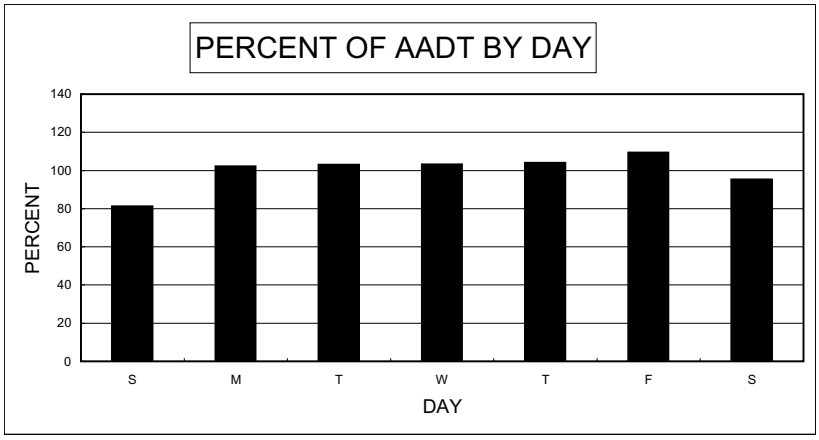

PERCENT DESIGN HOUR VOLUME (DHV) IS OF ANNUAL AVERAGE	8.0%
PERCENT HIGH DIRECTION IS OF DHV	55.9%

ATR 0353209

US-95 1.3 KM (0.8 MI) SOUTH OF THE DURANGO INTCH.

MONTHLY PERCENT		
MONTH	MADT	% OF AADT
JANUARY	34,915	94.1%
FEBRUARY	37,374	100.8%
MARCH	37,305	100.6%
APRIL	37,899	102.2%
MAY	38,696	104.3%
JUNE		0.0%
JULY		0.0%
AUGUST		0.0%
SEPTEMBER		0.0%
OCTOBER		0.0%
NOVEMBER	36,451	98.3%
DECEMBER	37,012	99.8%

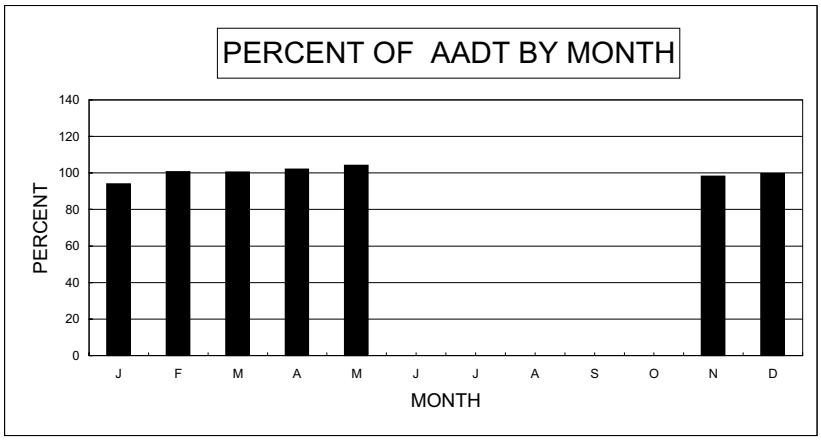

DATA MISSING DUE TO CONSTUCTION

HISTORICAL RECORD		
YEAR	AADT	% OF PREVIOUS YEAR
2004	37,093	109.1%
2003	33,995	
2002		
2001		
2000		
1999		
1998		
1997		
1996		
1995		

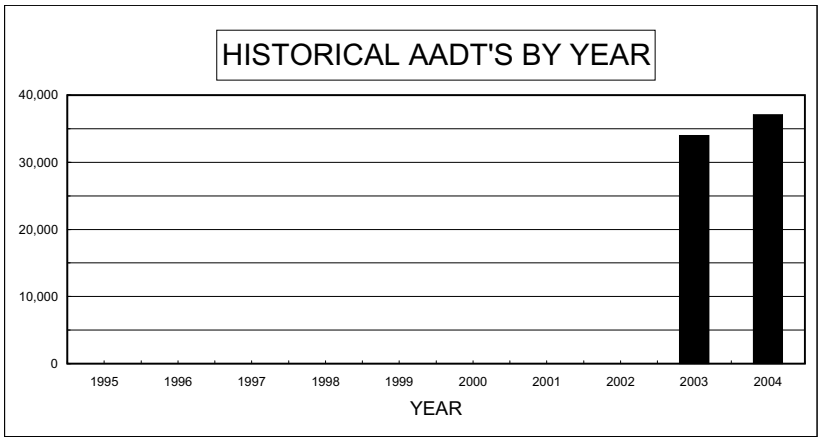

DAY OF WEEK		
DAY	ADT	% OF AADT
SUN	31,072	83.8%
MON	37,199	100.3%
TUE	37,826	102.0%
WED	39,259	105.8%
THU	38,296	103.2%
FRI	39,690	107.0%
SAT	36,309	97.9%
AVG WEEKDAY	38,145	102.8%
AVG WEEKEND	33,691	90.8%

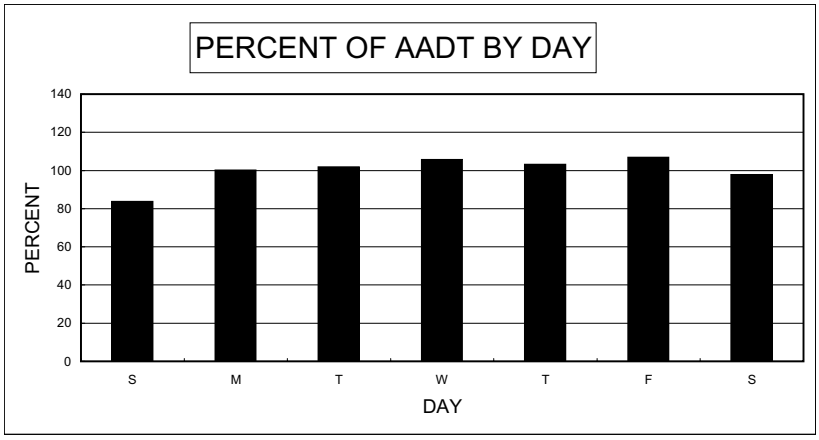

PERCENT DESIGN HOUR VOLUME (DHV) IS OF ANNUAL AVERAGE	7.7%
PERCENT HIGH DIRECTION IS OF DHV	60.8%

ATR 0353309

SR-604 (N LAS VEGAS BLVD) 0.48 KM S OF SR-612 (NELLIS BLVD)

MONTHLY PERCENT		
MONTH	MADT	% OF AADT
JANUARY		0.0%
FEBRUARY		0.0%
MARCH		0.0%
APRIL		0.0%
MAY		0.0%
JUNE		0.0%
JULY	14,214	101.1%
AUGUST	14,045	99.9%
SEPTEMBER	14,056	100.0%
OCTOBER	14,350	102.1%
NOVEMBER	13,841	98.4%
DECEMBER	13,861	98.6%

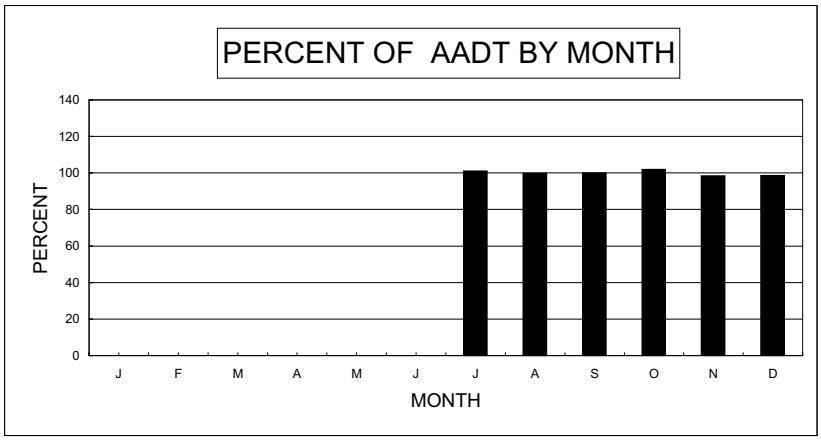

NEW SITE

HISTORICAL RECORD		
YEAR	AADT	% OF PREVIOUS YEAR
2004	14,061	
2003		
2002		
2001		
2000		
1999		
1998		
1997		
1996		
1995		

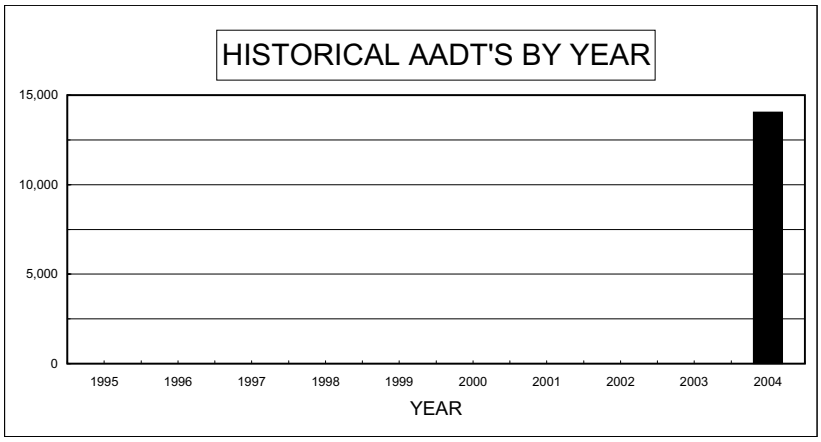

DAY OF WEEK		
DAY	ADT	% OF AADT
SUN	11,938	84.9%
MON	14,060	100.0%
TUE	14,259	101.4%
WED	14,335	101.9%
THU	14,384	102.3%
FRI	15,635	111.2%
SAT	13,816	98.3%
AVG WEEKDAY	14,260	101.4%
AVG WEEKEND	12,877	91.6%

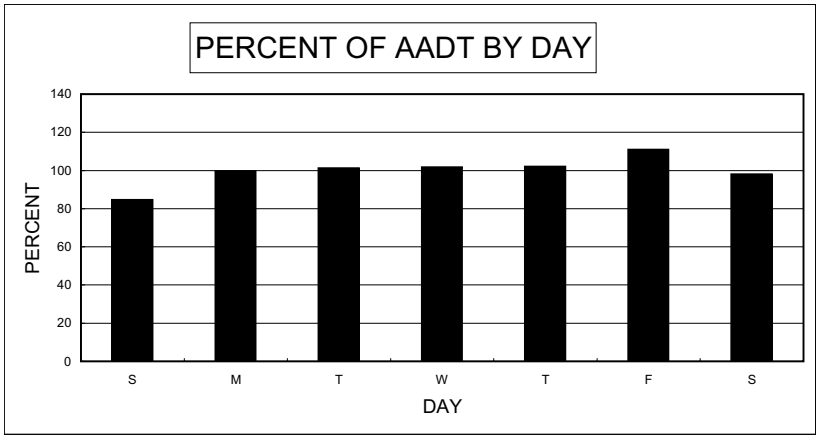

PERCENT DESIGN HOUR VOLUME (DHV) IS OF ANNUAL AVERAGE	N/A
PERCENT HIGH DIRECTION IS OF DHV	N/A

ATR 0353509

I-15 5.16 KM (3.2 MI) N OF US-93

MONTHLY PERCENT		
MONTH	MADT	% OF AADT
JANUARY	16,990	81.2%
FEBRUARY	17,538	83.8%
MARCH	20,293	97.0%
APRIL	22,087	105.6%
MAY	21,283	101.8%
JUNE	22,889	109.4%
JULY	24,277	116.1%
AUGUST	23,708	113.3%
SEPTEMBER	21,565	103.1%
OCTOBER	20,862	99.7%
NOVEMBER	19,913	95.2%
DECEMBER	19,587	93.6%

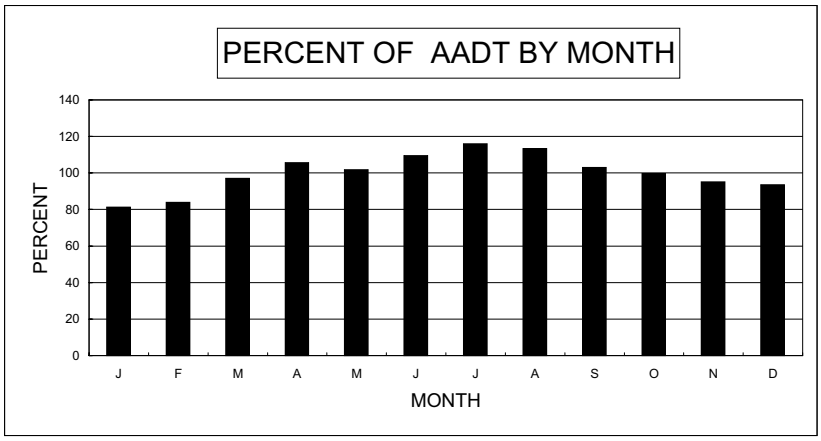

NEW SITE

HISTORICAL RECORD		
YEAR	AADT	% OF PREVIOUS YEAR
2004	20,916	
2003		
2002		
2001		
2000		
1999		
1998		
1997		
1996		
1995		

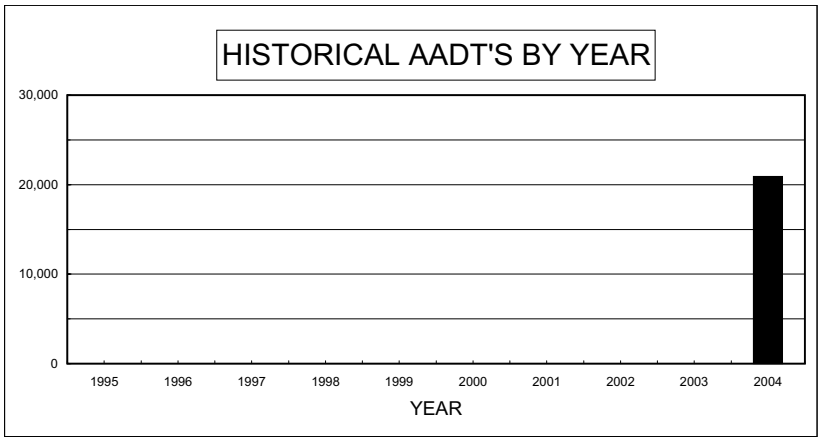

DAY OF WEEK		
DAY	ADT	% OF AADT
SUN	21,920	104.8%
MON	19,806	94.7%
TUE	18,692	89.4%
WED	19,673	94.1%
THU	21,123	101.0%
FRI	23,742	113.5%
SAT	21,458	102.6%
AVG WEEKDAY	19,824	94.8%
AVG WEEKEND	21,689	103.7%

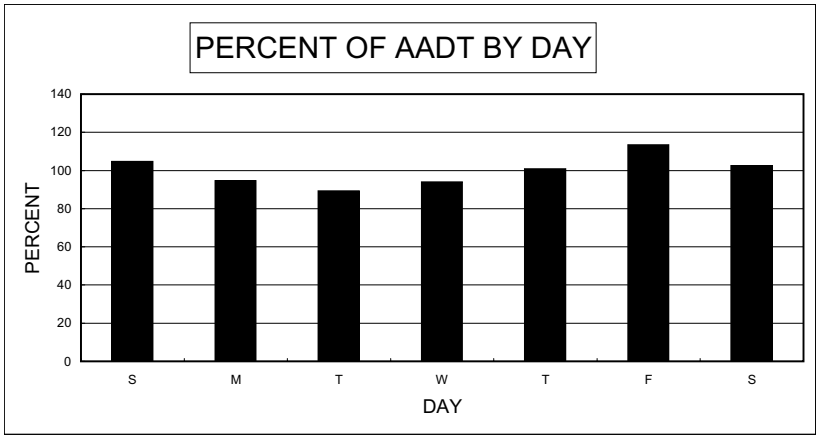

PERCENT DESIGN HOUR VOLUME (DHV) IS OF ANNUAL AVERAGE	10.3%
PERCENT HIGH DIRECTION IS OF DHV	65.7%

ATR 0521109

US-50, 0.9 KM (0.57 MI) E. OF THE NV/CA STATELINE

MONTHLY PERCENT		
MONTH	MADT	% OF AADT
JANUARY	28,822	86.8%
FEBRUARY	29,643	89.3%
MARCH	31,314	94.3%
APRIL	29,591	89.1%
MAY	31,174	93.9%
JUNE	36,066	108.6%
JULY	39,961	120.3%
AUGUST	39,071	117.7%
SEPTEMBER		0.0%
OCTOBER		0.0%
NOVEMBER		0.0%
DECEMBER		0.0%

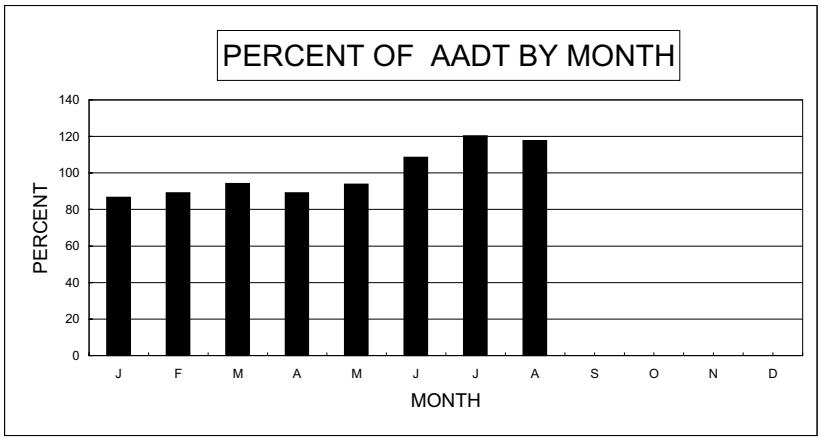

DAT MISSING DUE CONSTRUCTION

HISTORICAL RECORD		
YEAR	AADT	% OF PREVIOUS YEAR
2004	33,205	101.1%
2003	32,840	102.6%
2002	32,010	101.4%
2001	31,580	97.7%
2000	32,330	104.0%
1999	31,100	100.6%
1998	30,905	96.4%
1997	32,065	99.7%
1996	32,170	97.1%
1995	33,115	99.0%

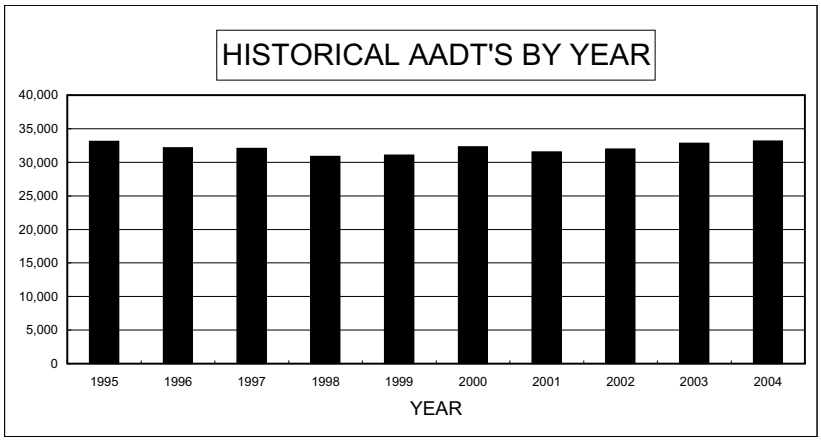

DAY OF WEEK		
DAY	ADT	% OF AADT
SUN	31,492	94.8%
MON	31,689	95.4%
TUE	31,740	95.6%
WED	31,961	96.3%
THU	32,961	99.3%
FRI	36,316	109.4%
SAT	36,278	109.3%
AVG WEEKDAY	32,088	96.6%
AVG WEEKEND	33,885	102.0%

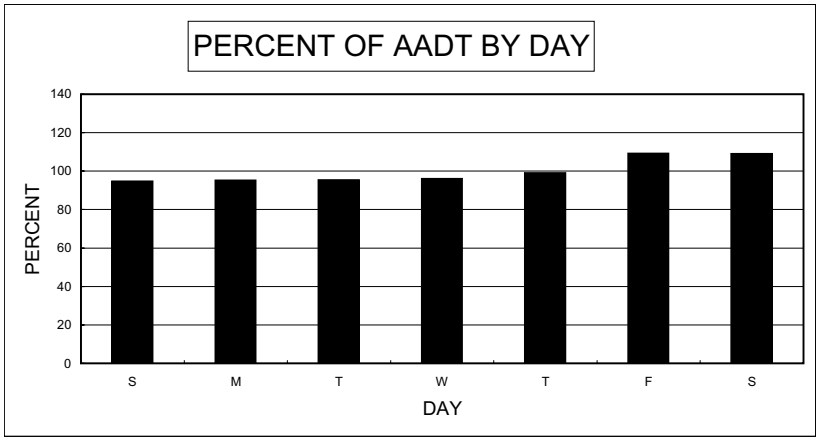

PERCENT DESIGN HOUR VOLUME (DHV) IS OF ANNUAL AVERAGE	9.7%
PERCENT HIGH DIRECTION IS OF DHV	54.2%

ATR 0531109

US-395, 6.7 KM (4.2 MI) N. OF THE NV/CA STATELINE

MONTHLY PERCENT		
MONTH	MADT	% OF AADT
JANUARY	5,653	79.2%
FEBRUARY	5,756	80.7%
MARCH	6,768	94.8%
APRIL	7,170	100.5%
MAY	7,337	102.8%
JUNE	8,210	115.0%
JULY	8,620	120.8%
AUGUST	8,713	122.1%
SEPTEMBER	8,152	114.2%
OCTOBER	6,958	97.5%
NOVEMBER	6,307	88.4%
DECEMBER	5,990	83.9%

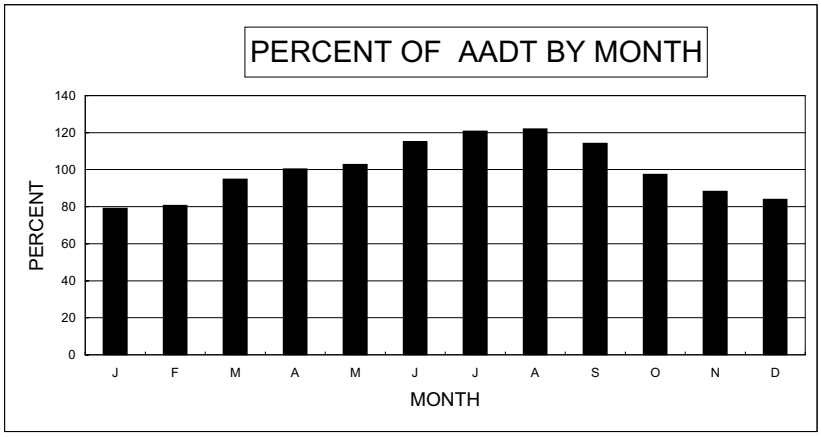

HISTORICAL RECORD		
YEAR	AADT	% OF PREVIOUS YEAR
2004	7136	102.1%
2003	6990	102.9%
2002	6790	106.3%
2001	6385	102.2%
2000	6245	102.7%
1999	6080	104.9%
1998	5795	101.6%
1997	5705	98.9%
1996	5770	98.0%
1995	5885	102.5%

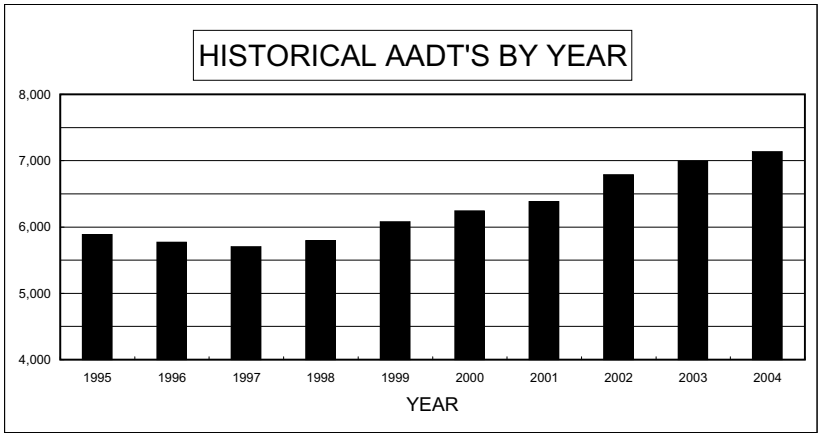

DAY OF WEEK		
DAY	ADT	% OF AADT
SUN	6,895	96.6%
MON	7,176	100.6%
TUE	6,788	95.1%
WED	6,945	97.3%
THU	7,140	100.1%
FRI	8,127	113.9%
SAT	6,884	96.5%
AVG WEEKDAY	7,012	98.3%
AVG WEEKEND	6,890	96.5%

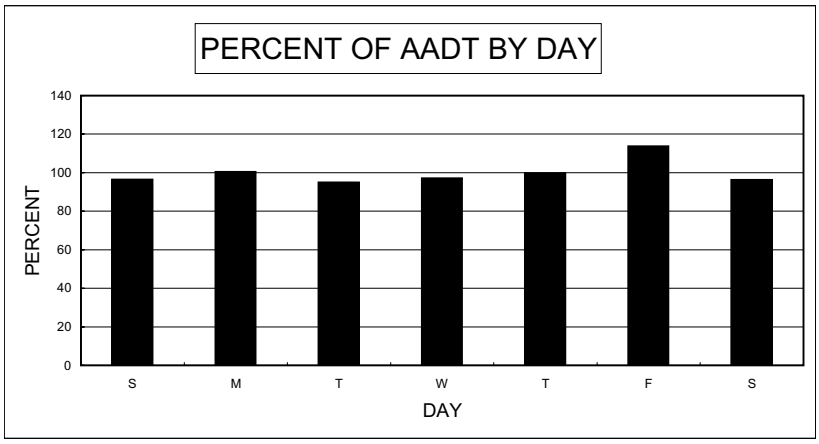

PERCENT DESIGN HOUR VOLUME (DHV) IS OF ANNUAL AVERAGE	11.6%
PERCENT HIGH DIRECTION IS OF DHV	56.6%

ATR 0531209

SR-88 (WOODFORDS RD.) 0.8 KM (0.5 MI) N. OF THE NV/CA STATELINE

MONTHLY PERCENT		
MONTH	MADT	% OF AADT
JANUARY	2,998	76.8%
FEBRUARY	3,051	78.1%
MARCH	3,545	90.8%
APRIL	3,719	95.2%
MAY	3,902	99.9%
JUNE	4,345	111.3%
JULY	4,719	120.9%
AUGUST	4,596	117.7%
SEPTEMBER	4,268	109.3%
OCTOBER		0.0%
NOVEMBER		0.0%
DECEMBER		0.0%

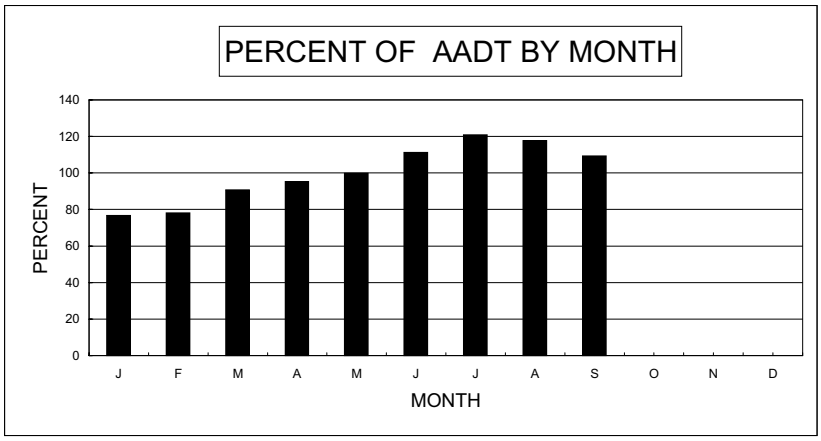

DATA MISSING DUE TO CONSTRUCTION

HISTORICAL RECORD		
YEAR	AADT	% OF PREVIOUS YEAR
2004	3,905	100.8%
2003	3,875	102.4%
2002	3,785	106.0%
2001	3,570	106.7%
2000	3,345	101.1%
1999	3,310	108.5%
1998	3,050	94.7%
1997	3,220	107.3%
1996	3,000	99.8%
1995	3,005	103.8%

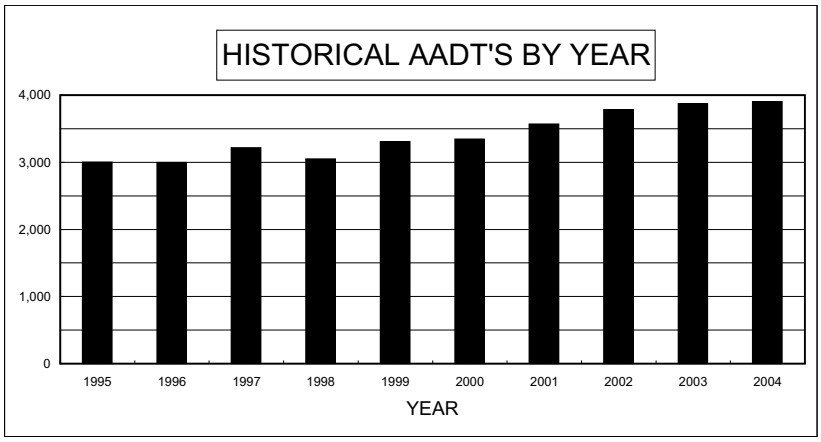

DAY OF WEEK		
DAY	ADT	% OF AADT
SUN	4,493	115.1%
MON	3,733	95.6%
TUE	3,343	85.6%
WED	3,471	88.9%
THU	3,555	91.0%
FRI	4,516	115.7%
SAT	4,222	108.1%
AVG WEEKDAY	3,526	90.3%
AVG WEEKEND	4,358	111.6%

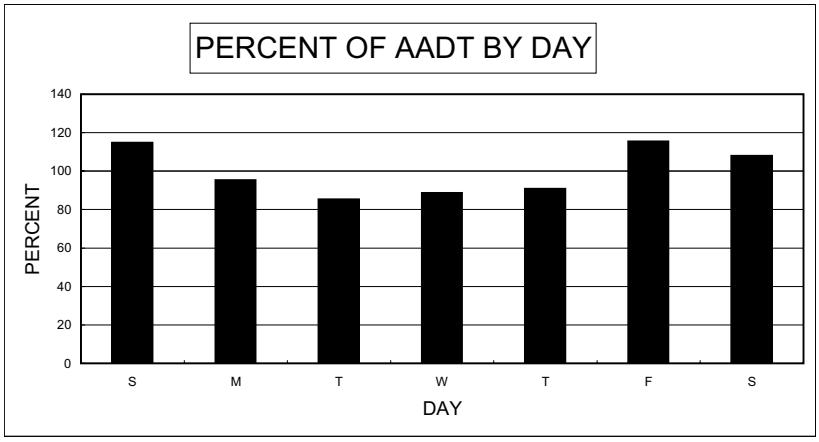

PERCENT DESIGN HOUR VOLUME (DHV) IS OF ANNUAL AVERAGE	12.7%
PERCENT HIGH DIRECTION IS OF DHV	61.2%

ATR 0531309

SR-756 (CENTERVILLE RD.) .32 KM (.2 MI) N. OF DRESSLERVILLE RD.

MONTHLY PERCENT		
MONTH	MADT	% OF AADT
JANUARY	7,846	84.4%
FEBRUARY	8,290	89.2%
MARCH	8,788	94.5%
APRIL	8,986	96.7%
MAY	9,685	104.2%
JUNE	9,867	106.1%
JULY	9,190	98.8%
AUGUST	10,915	117.4%
SEPTEMBER	10,417	112.0%
OCTOBER	10,421	112.1%
NOVEMBER	8,843	95.1%
DECEMBER	8,316	89.4%

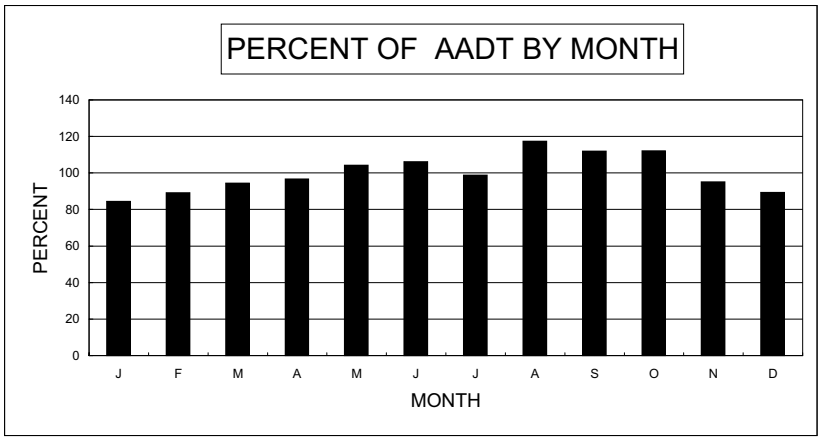

HISTORICAL RECORD		
YEAR	AADT	% OF PREVIOUS YEAR
2004	9,297	107.9%
2003	8,620	100.5%
2002	8,580	99.7%
2001	8,610	
2000		
1999		
1998		
1997		
1996		
1995		

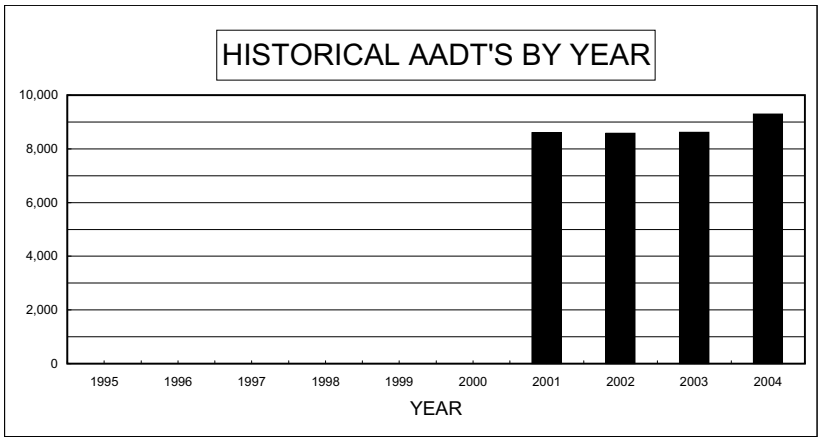

DAY OF WEEK		
DAY	ADT	% OF AADT
SUN	7,091	76.3%
MON	9,478	101.9%
TUE	9,875	106.2%
WED	10,079	108.4%
THU	9,867	106.1%
FRI	10,386	111.7%
SAT	8,303	89.3%
AVG WEEKDAY	9,825	105.7%
AVG WEEKEND	7,697	82.8%

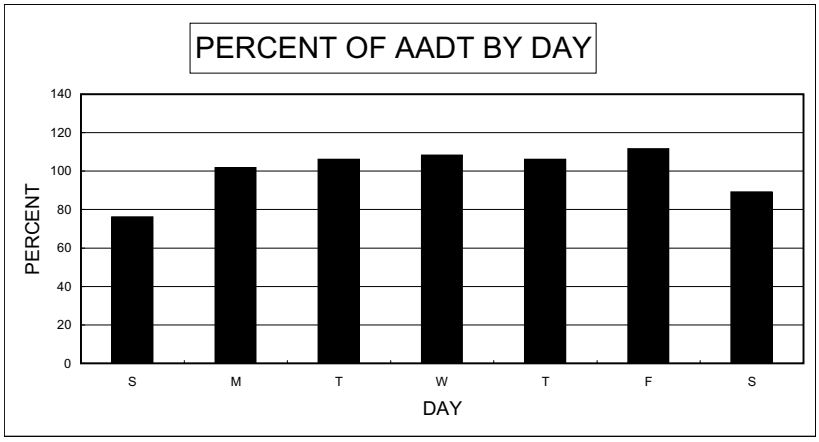

PERCENT DESIGN HOUR VOLUME (DHV) IS OF ANNUAL AVERAGE	12.4%
PERCENT HIGH DIRECTION IS OF DHV	63.0%

ATR 0531509

SR-207 (KINGSBURY GRADE) 0.8 KM (.5 MI) EAST OF US-50

MONTHLY PERCENT		
MONTH	MADT	% OF AADT
JANUARY	11,927	97.0%
FEBRUARY	12,236	99.5%
MARCH	12,662	103.0%
APRIL	11,082	90.1%
MAY	11,563	94.1%
JUNE	13,475	109.6%
JULY	14,754	120.0%
AUGUST	14,270	116.1%
SEPTEMBER	12,615	102.6%
OCTOBER	10,866	88.4%
NOVEMBER	10,524	85.6%
DECEMBER	11,559	94.0%

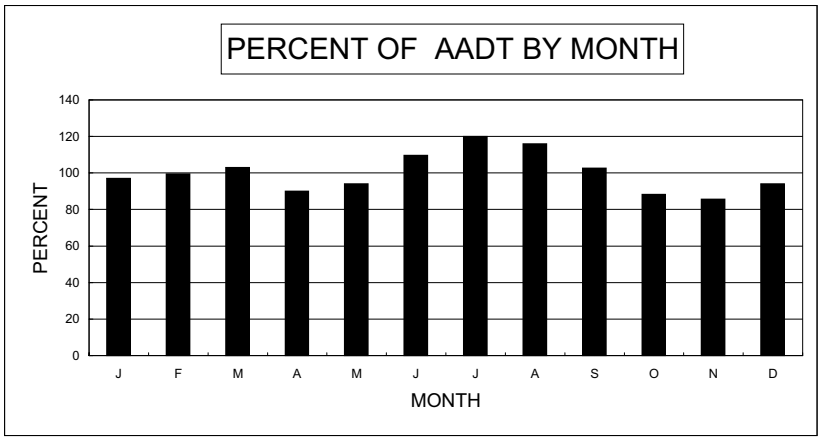

HISTORICAL RECORD		
YEAR	AADT	% OF PREVIOUS YEAR
2004	12,294	97.9%
2003	12,555	107.0%
2002	11,735	
2001		
2000		
1999		
1998		
1997		
1996		
1995		

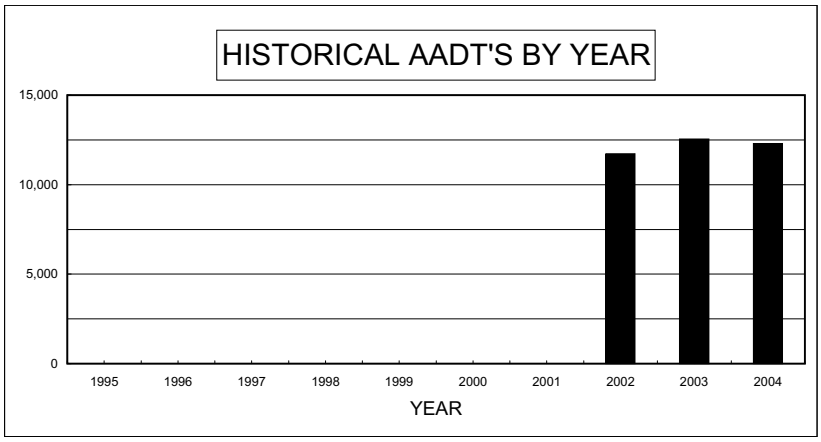

DAY OF WEEK		
DAY	ADT	% OF AADT
SUN	11,044	89.8%
MON	12,067	98.2%
TUE	12,161	98.9%
WED	12,128	98.6%
THU	12,371	100.6%
FRI	13,747	111.8%
SAT	12,544	102.0%
AVG WEEKDAY	12,182	99.1%
AVG WEEKEND	11,794	95.9%

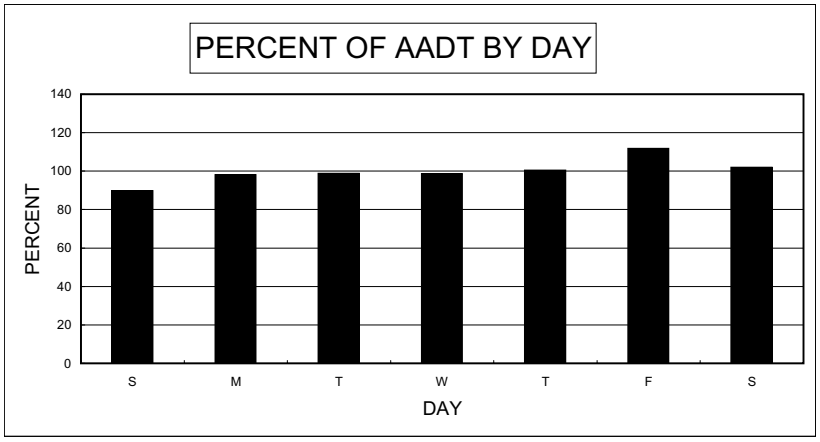

PERCENT DESIGN HOUR VOLUME (DHV) IS OF ANNUAL AVERAGE	10.2%
PERCENT HIGH DIRECTION IS OF DHV	58.1%

ATR 0711209

I-80 2.7 KM. (1.7 MI) E. OF THE US-93 INTERCHANGE E. OF WELLS

MONTHLY PERCENT		
MONTH	MADT	% OF AADT
JANUARY	3,443	70.4%
FEBRUARY	3,540	72.4%
MARCH	4,326	88.5%
APRIL	5,034	103.0%
MAY	5,795	118.5%
JUNE		0.0%
JULY		0.0%
AUGUST	6,887	140.9%
SEPTEMBER	6,027	123.3%
OCTOBER	5,318	108.8%
NOVEMBER	4,583	93.8%
DECEMBER	3,931	80.4%

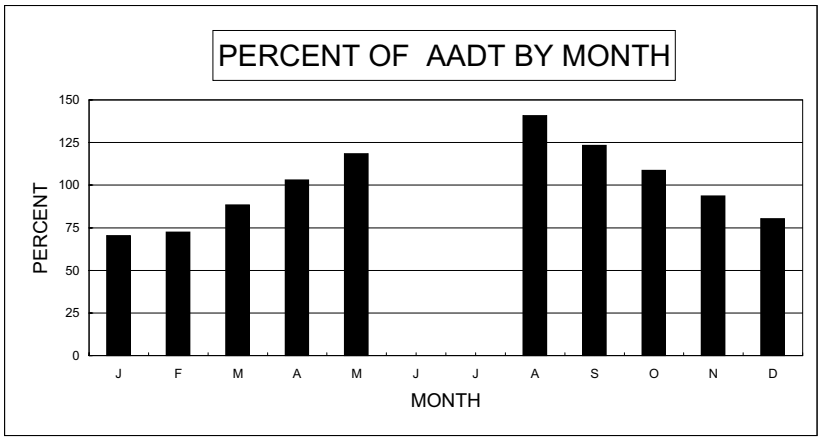

DATA MISSING DUE TO CONSTRUCTION

HISTORICAL RECORD		
YEAR	AADT	% OF PREVIOUS YEAR
2004	4,888	93.1%
2003	5,250	98.4%
2002	5,335	104.3%
2001	5,115	96.4%
2000	5,305	103.1%
1999	5,145	105.1%
1998	4,895	101.7%
1997	4,815	103.5%
1996	4,650	100.5%
1995	4,625	101.5%

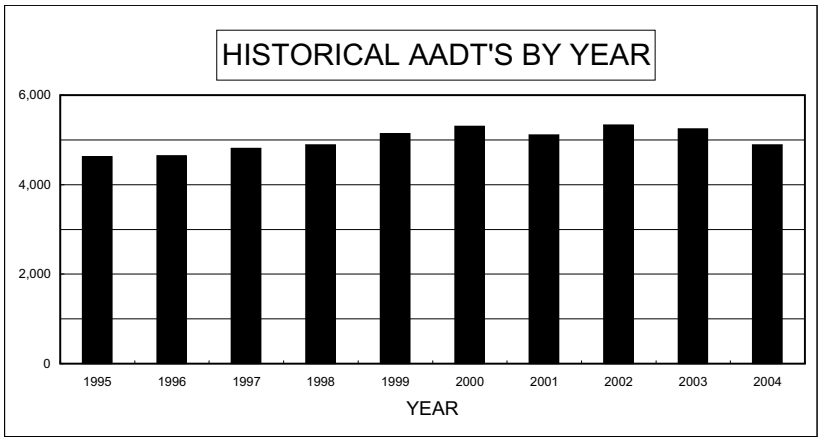

2003 AADT ESTIMATED

DAY OF WEEK		
DAY	ADT	% OF AADT
SUN	5,161	105.6%
MON	4,499	92.0%
TUE	4,762	97.4%
WED	5,081	103.9%
THU	5,109	104.5%
FRI	4,857	99.4%
SAT	4,751	97.2%
AVG WEEKDAY	4,863	99.5%
AVG WEEKEND	4,956	101.4%

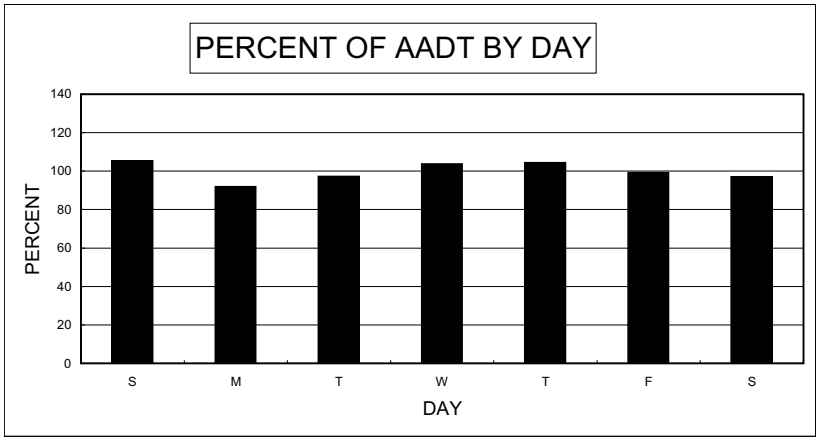

PERCENT DESIGN HOUR VOLUME (DHV) IS OF ANNUAL AVERAGE	10.9%
PERCENT HIGH DIRECTION IS OF DHV	56.7%

ATR 0721109

US-93, 26.6 KM (16.5 MI) S. OF THE NV/ID STATE LINE

MONTHLY PERCENT		
MONTH	MADT	% OF AADT
JANUARY	1,565	72.8%
FEBRUARY	1,609	74.8%
MARCH	2,221	103.3%
APRIL	2,160	100.4%
MAY	2,124	98.7%
JUNE	2,504	116.4%
JULY	2,661	123.7%
AUGUST	2,651	123.2%
SEPTEMBER	2,272	105.6%
OCTOBER	2,228	103.6%
NOVEMBER	2,020	93.9%
DECEMBER	1,798	83.6%

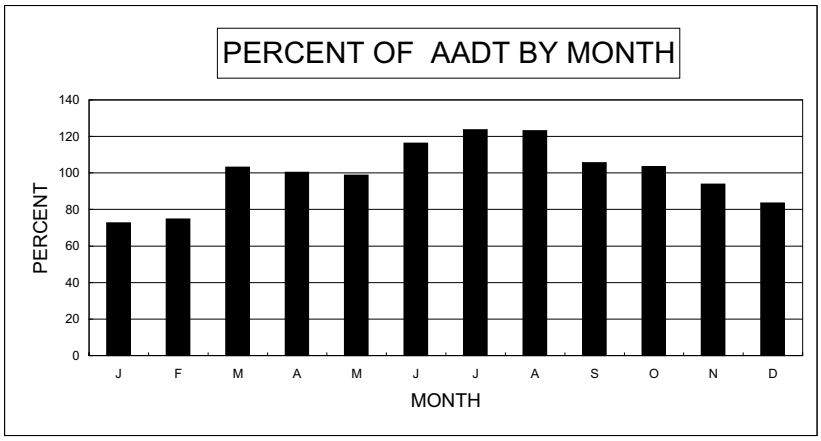

HISTORICAL RECORD		
YEAR	AADT	% OF PREVIOUS YEAR
2004	2,151	99.4%
2003	2,165	100.0%
2002	2,165	105.9%
2001	2,045	100.7%
2000	2,030	99.8%
1999	2,035	102.3%
1998	1,990	103.9%
1997	1,915	104.6%
1996	1,830	98.9%
1995	1,850	98.9%

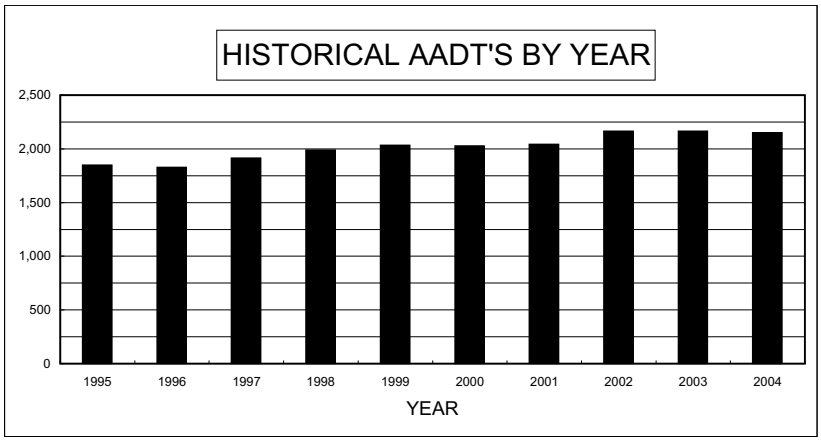

DAY OF WEEK		
DAY	ADT	% OF AADT
SUN	2,264	105.2%
MON	1,987	92.4%
TUE	2,022	94.0%
WED	2,137	99.3%
THU	2,129	99.0%
FRI	2,216	103.0%
SAT	2,303	107.1%
AVG WEEKDAY	2,069	96.2%
AVG WEEKEND	2,284	106.2%

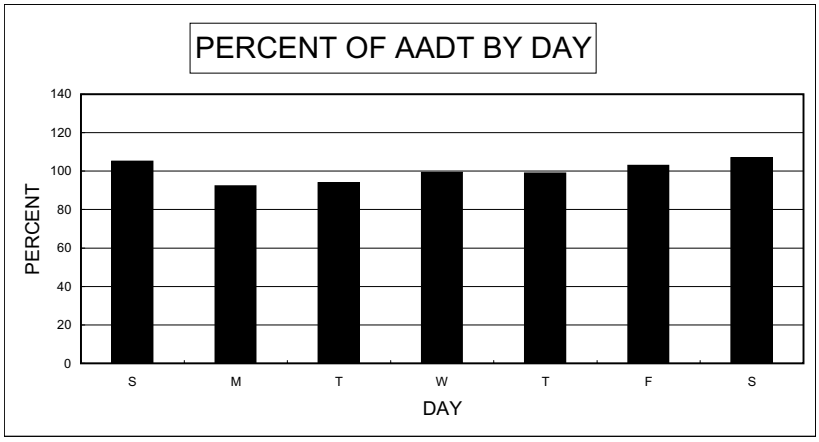

PERCENT DESIGN HOUR VOLUME (DHV) IS OF ANNUAL AVERAGE	11.6%
PERCENT HIGH DIRECTION IS OF DHV	64.7%

ATR 0731109

SR-227 (LAMOILLE HWY.) 3.9 KM (2.4 MI) W. OF SR-228 JIGGS RD.

MONTHLY PERCENT		
MONTH	MADT	% OF AADT
JANUARY	11,745	90.2%
FEBRUARY	12,188	93.6%
MARCH	12,822	98.5%
APRIL	13,348	102.5%
MAY	13,601	104.5%
JUNE	13,948	107.1%
JULY	13,421	103.1%
AUGUST	13,571	104.2%
SEPTEMBER	13,524	103.9%
OCTOBER	13,198	101.4%
NOVEMBER	12,437	95.5%
DECEMBER	12,426	95.4%

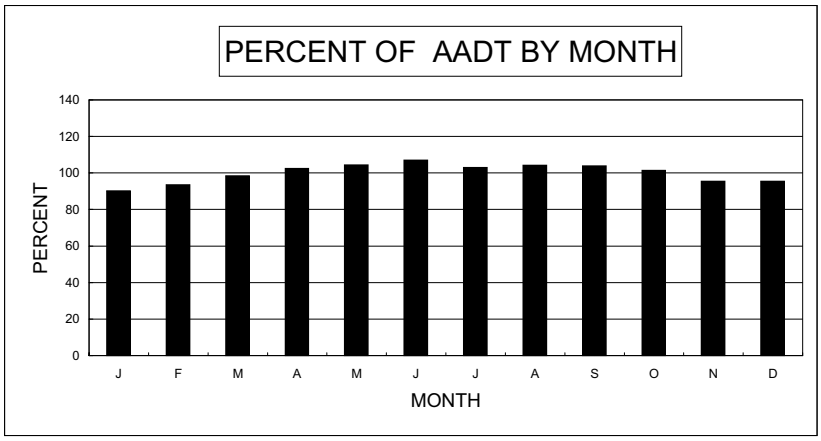

HISTORICAL RECORD		
YEAR	AADT	% OF PREVIOUS YEAR
2004	13,019	101.8%
2003	12,785	100.9%
2002	12,665	100.0%
2001	12,665	97.4%
2000	13,000	98.5%
1999	13,200	99.3%
1998	13,290	97.5%
1997	13,635	107.2%
1996	12,715	107.4%
1995	11,835	107.8%

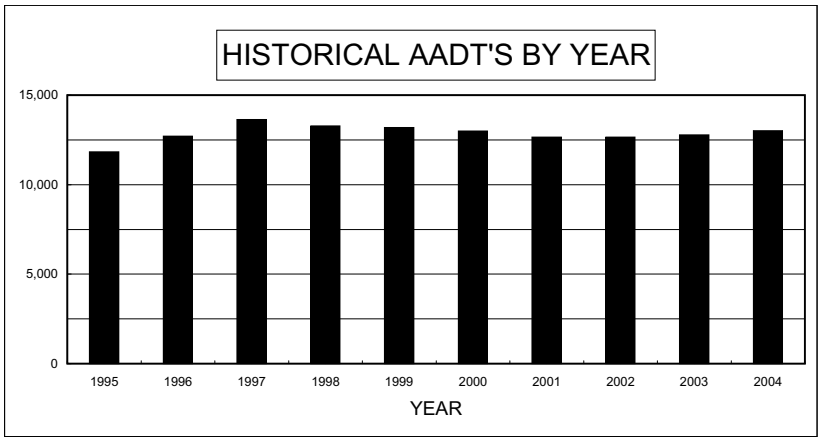

DAY OF WEEK		
DAY	ADT	% OF AADT
SUN	9,118	70.0%
MON	13,627	104.7%
TUE	13,940	107.1%
WED	14,141	108.6%
THU	13,970	107.3%
FRI	14,489	111.3%
SAT	11,847	91.0%
AVG WEEKDAY	13,920	106.9%
AVG WEEKEND	10,483	80.5%

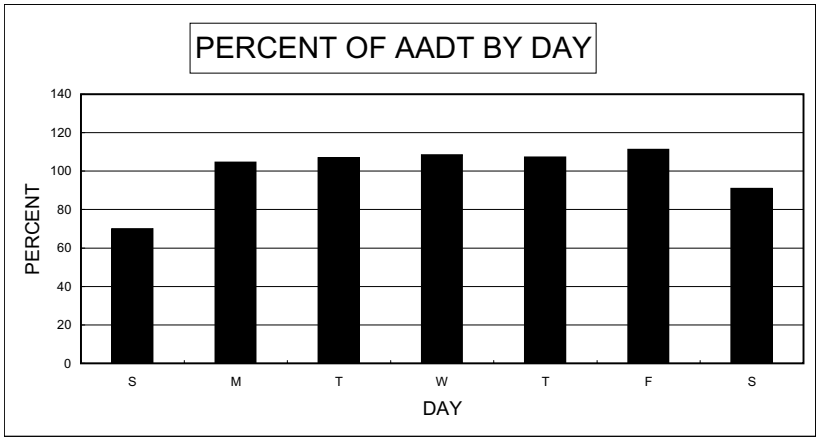

PERCENT DESIGN HOUR VOLUME (DHV) IS OF ANNUAL AVERAGE	10.9%
PERCENT HIGH DIRECTION IS OF DHV	73.9%

ATR 0752109

SR-535 (IDAHO ST) 182 METERS (600 FT) E. OF CONVENTION CENTER DR.

MONTHLY PERCENT		
MONTH	MADT	% OF AADT
JANUARY	15,836	88.2%
FEBRUARY	16,413	91.4%
MARCH	17,370	96.7%
APRIL	17,981	100.1%
MAY	18,230	101.5%
JUNE	19,655	109.4%
JULY	19,165	106.7%
AUGUST	19,657	109.4%
SEPTEMBER	19,216	107.0%
OCTOBER	18,313	102.0%
NOVEMBER	16,820	93.6%
DECEMBER	16,883	94.0%

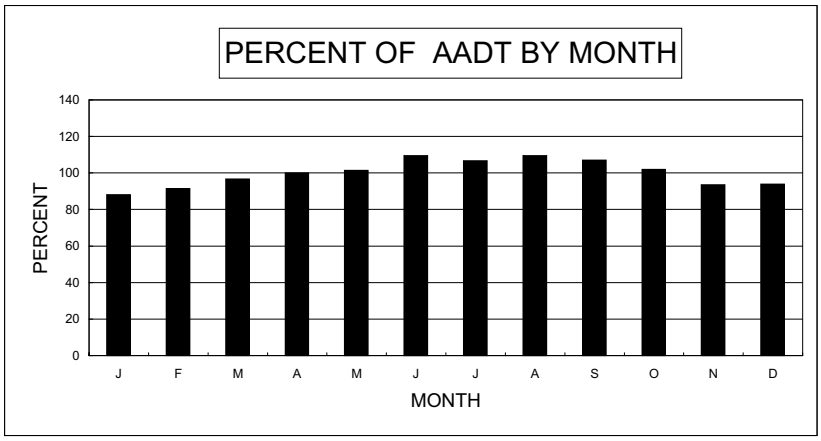

HISTORICAL RECORD		
YEAR	AADT	% OF PREVIOUS YEAR
2004	17,962	106.4%
2003	16,885	96.5%
2002	17,495	94.2%
2001	18,575	95.2%
2000	19,505	97.4%
1999	20,025	98.4%
1998	20,355	87.0%
1997	23,395	95.4%
1996	24,520	98.8%
1995	24,810	101.0%

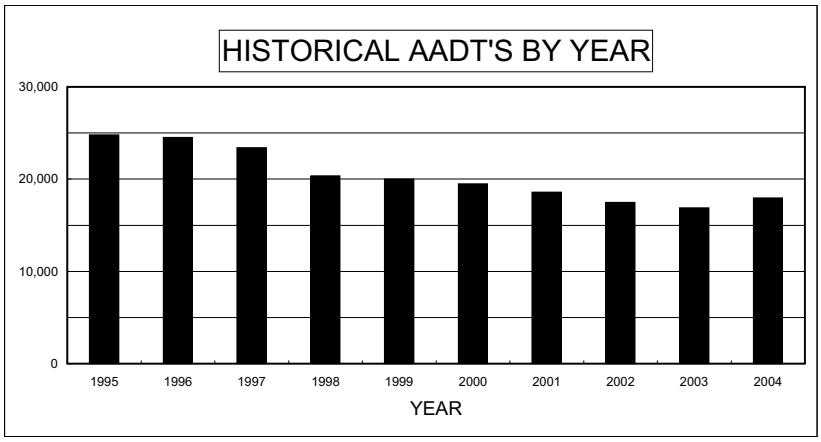

DAY OF WEEK		
DAY	ADT	% OF AADT
SUN	11,834	65.9%
MON	18,431	102.6%
TUE	18,855	105.0%
WED	18,990	105.7%
THU	19,087	106.3%
FRI	21,524	119.8%
SAT	17,010	94.7%
AVG WEEKDAY	18,841	104.9%
AVG WEEKEND	14,422	80.3%

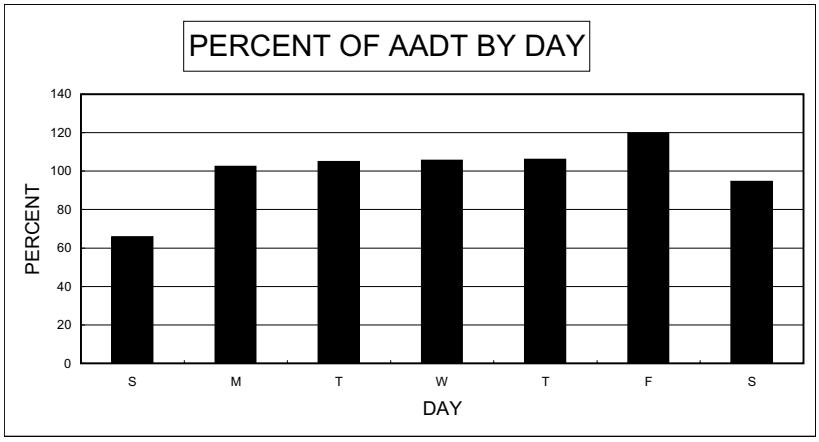

PERCENT DESIGN HOUR VOLUME (DHV) IS OF ANNUAL AVERAGE	10.9%
PERCENT HIGH DIRECTION IS OF DHV	51.9%

ATR 0752209

I-80 1.6 KM (1.0 MI) W. OF THE EAST ELKO INTERCHANGE

MONTHLY PERCENT		
MONTH	MADT	% OF AADT
JANUARY	7,982	77.1%
FEBRUARY	8,271	79.9%
MARCH	9,248	89.4%
APRIL	10,077	97.4%
MAY	10,870	105.0%
JUNE	12,076	116.7%
JULY	12,319	119.0%
AUGUST	12,552	121.3%
SEPTEMBER	11,280	109.0%
OCTOBER	10,581	102.2%
NOVEMBER	9,732	94.0%
DECEMBER	9,211	89.0%

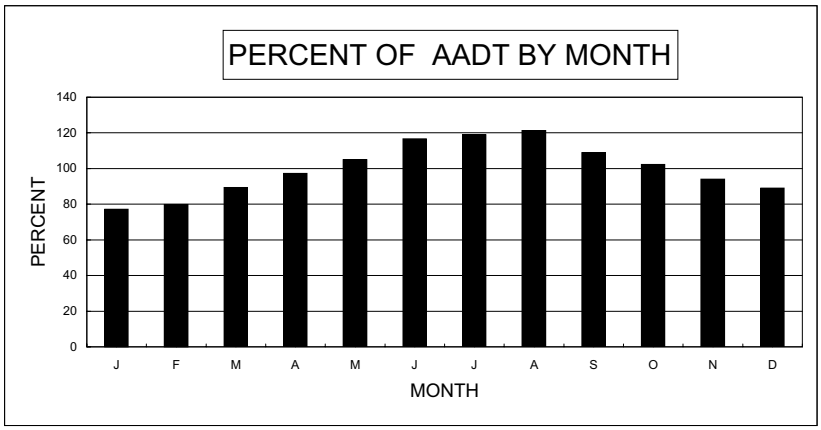

HISTORICAL RECORD		
YEAR	AADT	% OF PREVIOUS YEAR
2004	10,350	101.6%
2003	10,185	98.4%
2002	10,350	104.4%
2001	9,915	97.8%
2000	10,135	100.4%
1999	10,095	101.8%
1998	9,915	99.1%
1997	10,005	105.0%
1996	9,530	105.6%
1995	9,025	

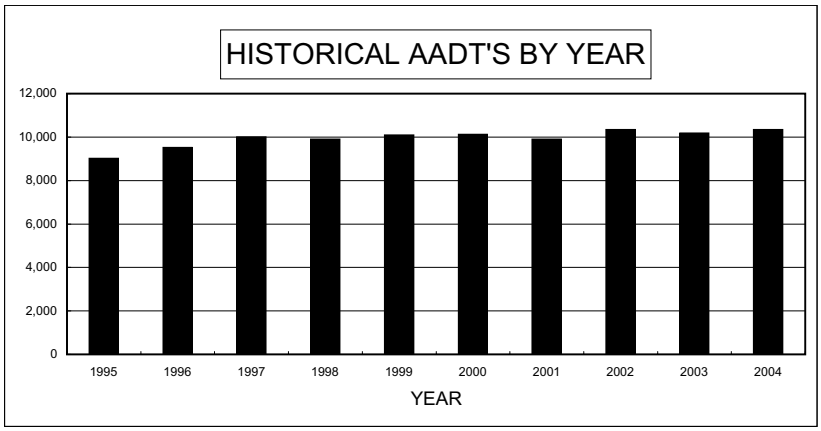

DAY OF WEEK		
DAY	ADT	% OF AADT
SUN	9,013	87.1%
MON	10,074	97.3%
TUE	10,522	101.7%
WED	10,862	104.9%
THU	11,020	106.5%
FRI	11,173	108.0%
SAT	9,786	94.6%
AVG WEEKDAY	10,620	102.6%
AVG WEEKEND	9,400	90.8%

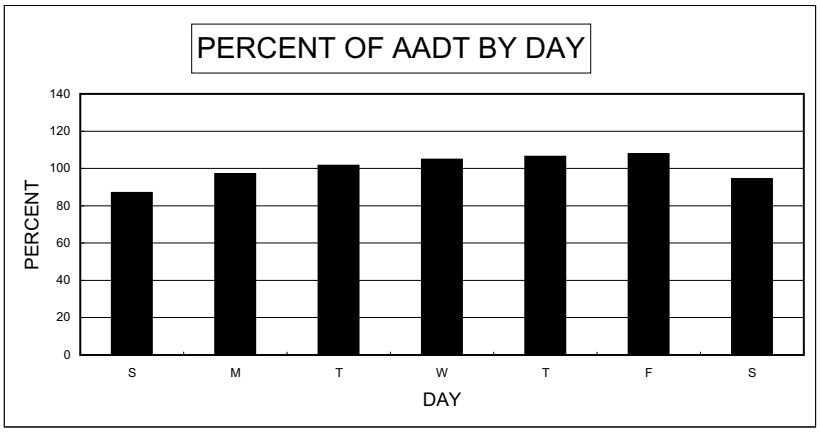

PERCENT DESIGN HOUR VOLUME (DHV) IS OF ANNUAL AVERAGE	9.7%
PERCENT HIGH DIRECTION IS OF DHV	56.4%

ATR 0752309

I-80 1.3 KM (0.8 MI) W. OF SR-756 (W CARLIN INTERCHANGE)

MONTHLY PERCENT		
MONTH	MADT	% OF AADT
JANUARY	4,830	68.8%
FEBRUARY	4,980	71.0%
MARCH	5,883	83.9%
APRIL	6,850	97.6%
MAY	7,637	108.9%
JUNE	8,732	124.5%
JULY	9,078	129.4%
AUGUST	9,234	131.6%
SEPTEMBER	7,996	114.0%
OCTOBER	7,213	102.8%
NOVEMBER	6,308	89.9%
DECEMBER	5,443	77.6%

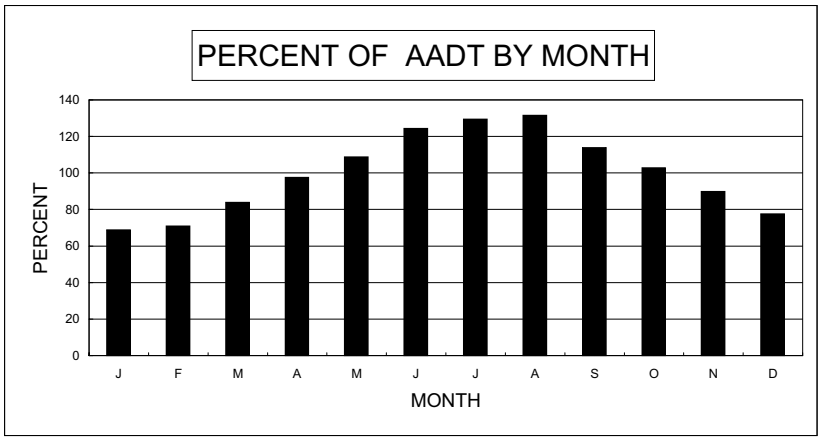

HISTORICAL RECORD		
YEAR	AADT	% OF PREVIOUS YEAR
2004	7,015	100.9%
2003	6,955	99.7%
2002	6,975	101.9%
2001	6,845	96.6%
2000	7,085	99.0%
1999	7,155	111.8%
1998	6,400	99.8%
1997	6,415	103.6%
1996	6,190	106.2%
1995	5,830	

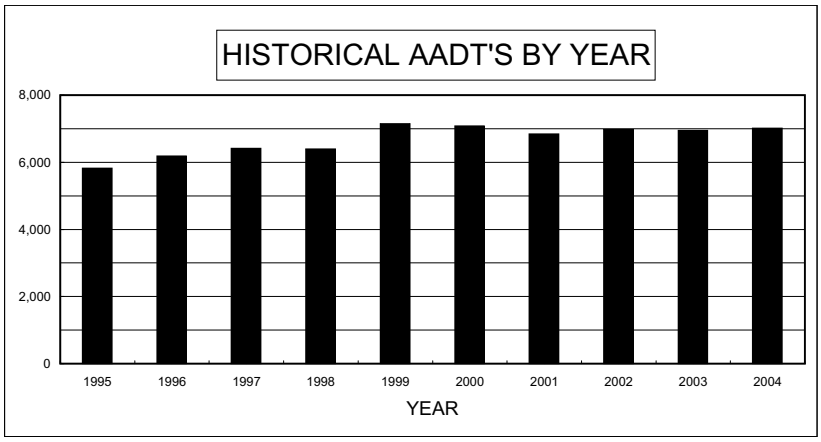

DAY OF WEEK		
DAY	ADT	% OF AADT
SUN	6,917	98.6%
MON	6,647	94.7%
TUE	6,946	99.0%
WED	7,316	104.3%
THU	7,468	106.5%
FRI	7,227	103.0%
SAT	6,586	93.9%
AVG WEEKDAY	7,094	101.1%
AVG WEEKEND	6,752	96.2%

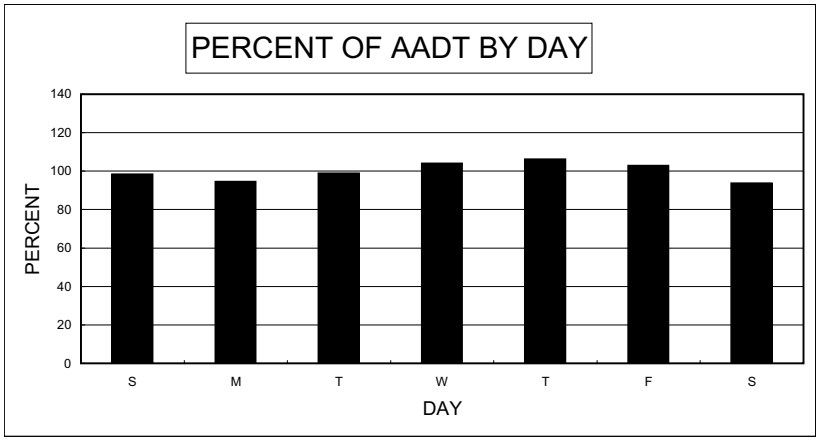

PERCENT DESIGN HOUR VOLUME (DHV) IS OF ANNUAL AVERAGE	10.5%
PERCENT HIGH DIRECTION IS OF DHV	57.9%

ATR 0752409

SR-225 152 M (500 FT) NORTH OF SR-226

MONTHLY PERCENT		
MONTH	MADT	% OF AADT
JANUARY	418	65.2%
FEBRUARY	443	69.1%
MARCH	483	75.4%
APRIL	544	84.9%
MAY	688	107.4%
JUNE	794	123.9%
JULY	867	135.3%
AUGUST	871	135.9%
SEPTEMBER	801	125.0%
OCTOBER	728	113.6%
NOVEMBER	567	88.5%
DECEMBER	486	75.8%

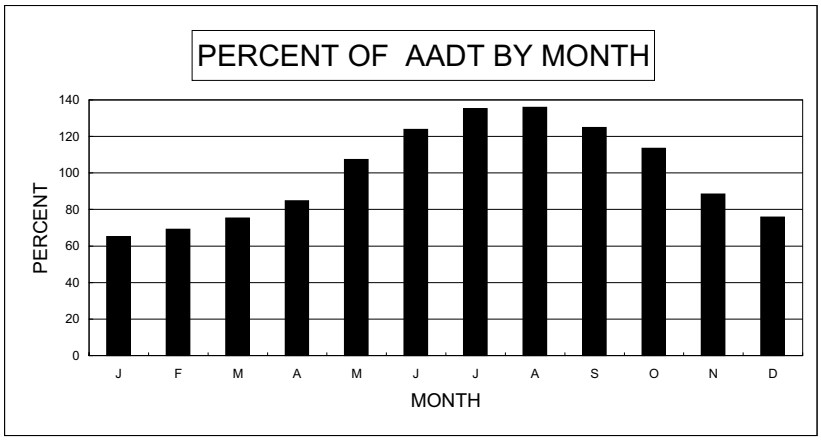

HISTORICAL RECORD		
YEAR	AADT	% OF PREVIOUS YEAR
2004	641	110.5%
2003	580	
2002		
2001		
2000		
1999		
1998		
1997		
1996		
1995		

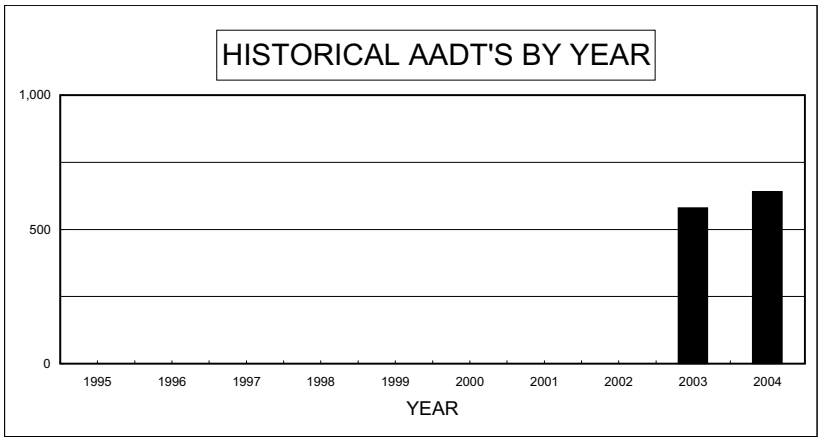

DAY OF WEEK		
DAY	ADT	% OF AADT
SUN	533	83.2%
MON	663	103.5%
TUE	637	99.4%
WED	675	105.3%
THU	680	106.1%
FRI	750	117.0%
SAT	548	85.5%
AVG WEEKDAY	664	103.6%
AVG WEEKEND	541	84.3%

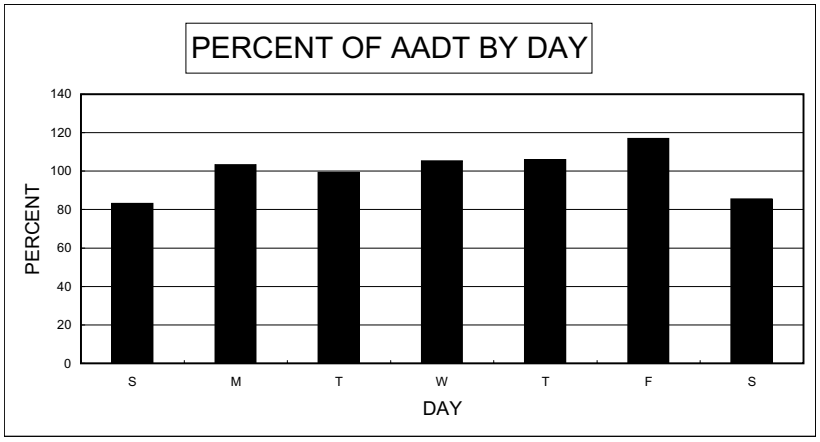

PERCENT DESIGN HOUR VOLUME (DHV) IS OF ANNUAL AVERAGE	14.7%
PERCENT HIGH DIRECTION IS OF DHV	66.3%

ATR 0752509

5TH ST. 0.16 KM (0.1MI) N. OF I.T.C. ST. (N. ELKO)

MONTHLY PERCENT		
MONTH	MADT	% OF AADT
JANUARY	7,197	86.8%
FEBRUARY	7,326	88.3%
MARCH	8,199	98.9%
APRIL	8,841	106.6%
MAY	9,154	110.4%
JUNE	8,517	102.7%
JULY	8,016	96.6%
AUGUST	8,477	102.2%
SEPTEMBER	8,870	106.9%
OCTOBER	8,881	107.1%
NOVEMBER	8,191	98.8%
DECEMBER	7,861	94.8%

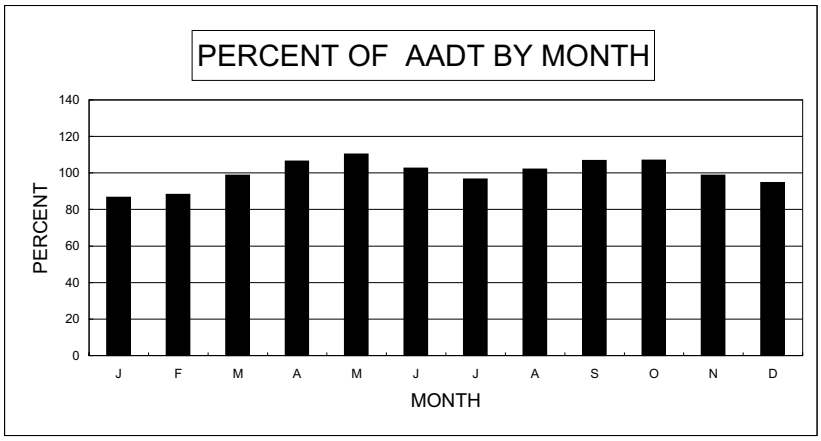

HISTORICAL RECORD		
YEAR	AADT	% OF PREVIOUS YEAR
2004	8,294	102.5%
2003	8,090	
2002		
2001		
2000		
1999		
1998		
1997		
1996		
1995		

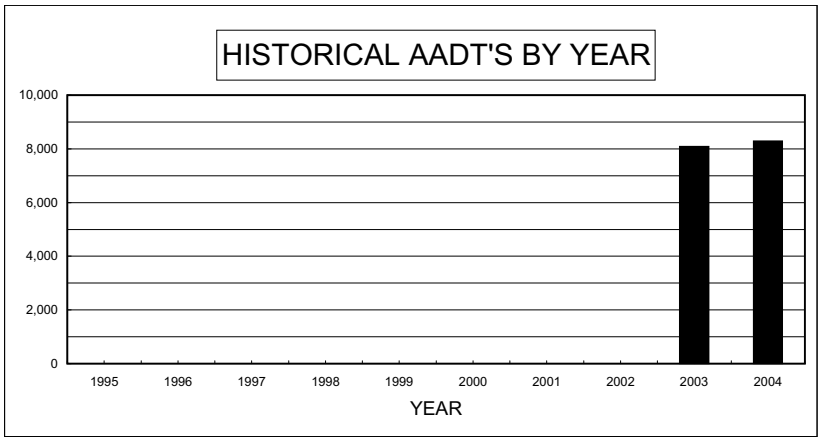

DAY OF WEEK		
DAY	ADT	% OF AADT
SUN	5,714	68.9%
MON	8,718	105.1%
TUE	9,004	108.6%
WED	9,126	110.0%
THU	8,908	107.4%
FRI	9,226	111.2%
SAT	7,363	88.8%
AVG WEEKDAY	8,939	107.8%
AVG WEEKEND	6,539	78.8%

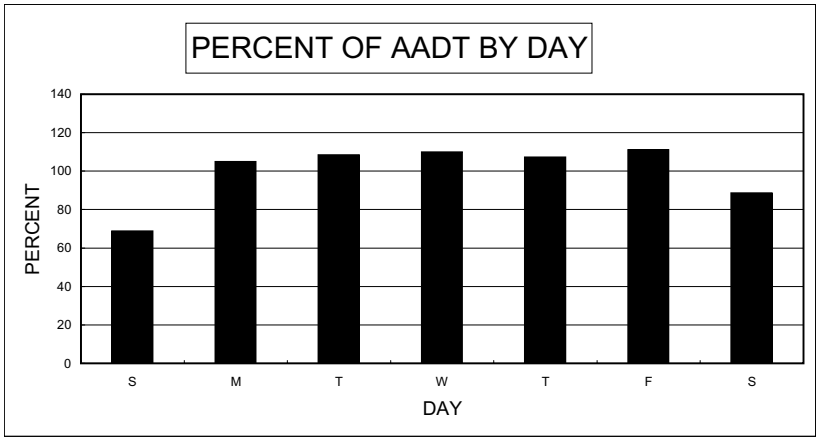

PERCENT DESIGN HOUR VOLUME (DHV) IS OF ANNUAL AVERAGE	11.0%
PERCENT HIGH DIRECTION IS OF DHV	53.7%

ATR 0752609

I-80 16.6 KM (10.3 MI) E OF SR-535

MONTHLY PERCENT		
MONTH	MADT	% OF AADT
JANUARY	5,354	68.6%
FEBRUARY	5,486	70.3%
MARCH	6,567	84.1%
APRIL	7,393	94.7%
MAY	8,433	108.0%
JUNE	9,450	121.0%
JULY	9,918	127.0%
AUGUST	10,187	130.5%
SEPTEMBER	8,731	111.8%
OCTOBER	8,098	103.7%
NOVEMBER		0.0%
DECEMBER	6,273	80.3%

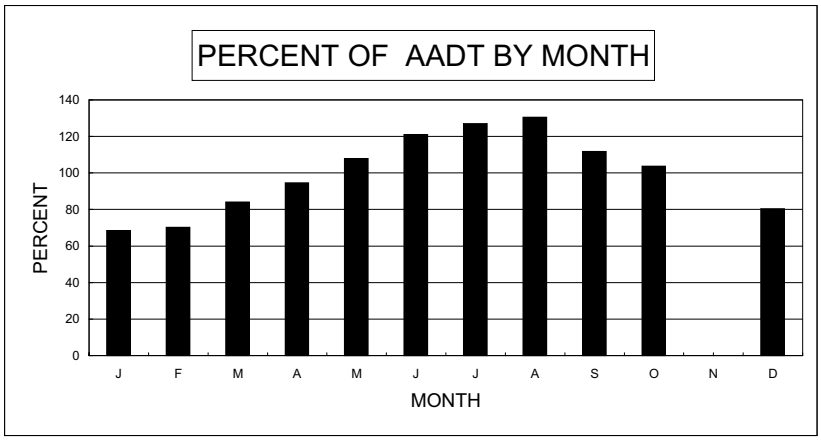

DATA MISSING DUE TO EQUIPMENT FAILURE

HISTORICAL RECORD		
YEAR	AADT	% OF PREVIOUS YEAR
2004	7,808	
2003		
2002		
2001		
2000		
1999		
1998		
1997		
1996		
1995		

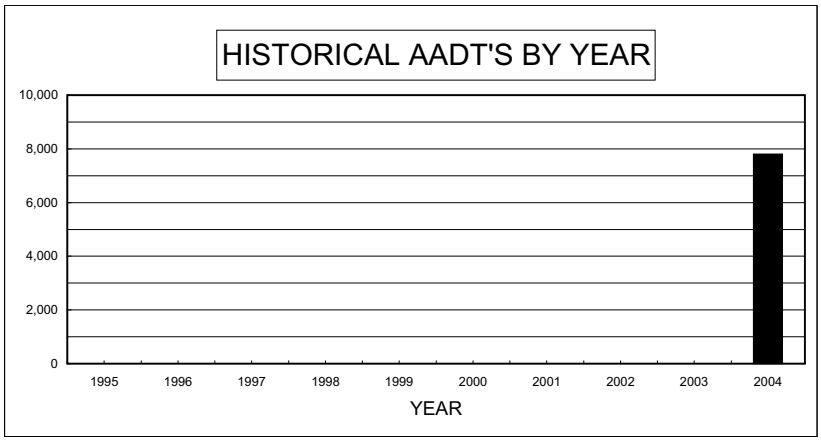

NEW SITE

DAY OF WEEK		
DAY	ADT	% OF AADT
SUN	7,692	98.5%
MON	7,416	95.0%
TUE	7,642	97.9%
WED	8,007	102.5%
THU	8,215	105.2%
FRI	8,101	103.8%
SAT	7,584	97.1%
AVG WEEKDAY	7,820	100.2%
AVG WEEKEND	7,638	97.8%

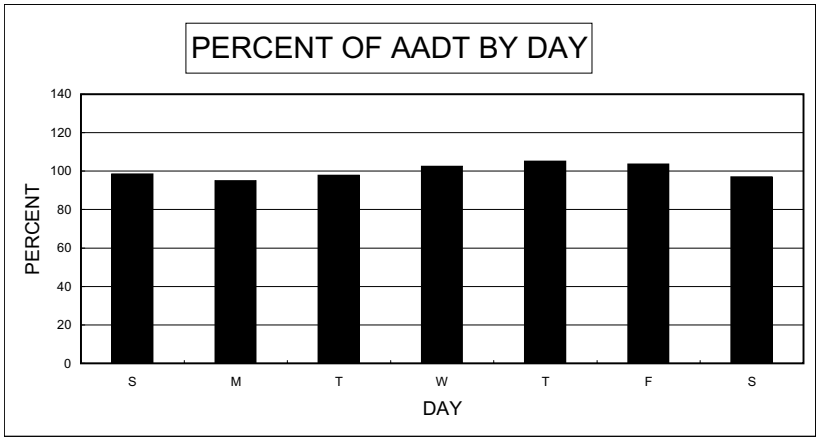

PERCENT DESIGN HOUR VOLUME (DHV) IS OF ANNUAL AVERAGE	10.1%
PERCENT HIGH DIRECTION IS OF DHV	54.2%

ATR 0921109

US-95 20.3 KM (12.6 MI) NW. OF THE NYE/ESMERALDA COUNTY LINE

MONTHLY PERCENT		
MONTH	MADT	% OF AADT
JANUARY	1,615	77.1%
FEBRUARY	1,691	80.7%
MARCH	2,228	106.4%
APRIL	2,257	107.8%
MAY	2,222	106.1%
JUNE	2,326	111.1%
JULY	2,288	109.2%
AUGUST	2,397	114.5%
SEPTEMBER	2,250	107.4%
OCTOBER	2,131	101.8%
NOVEMBER	1,943	92.8%
DECEMBER	1,784	85.2%

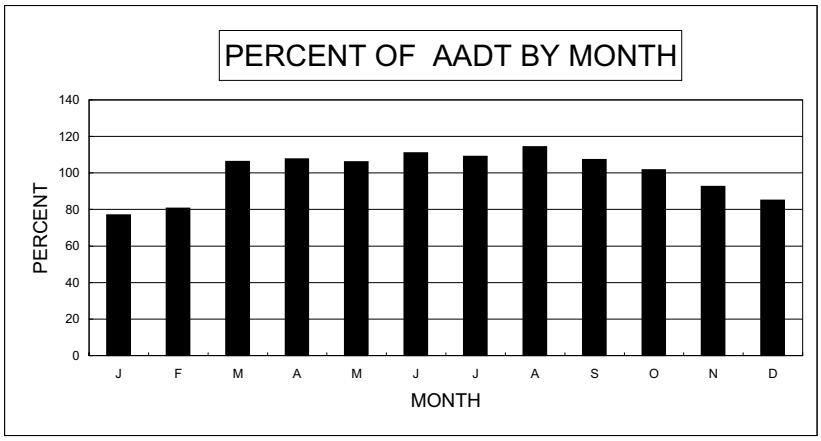

HISTORICAL RECORD		
YEAR	AADT	% OF PREVIOUS YEAR
2004	2,094	101.2%
2003	2,070	102.7%
2002	2,015	102.5%
2001	1,965	100.8%
2000	1,950	100.5%
1999	1,940	105.1%
1998	1,845	100.3%
1997	1,840	107.0%
1996	1,720	101.5%
1995	1,695	104.6%

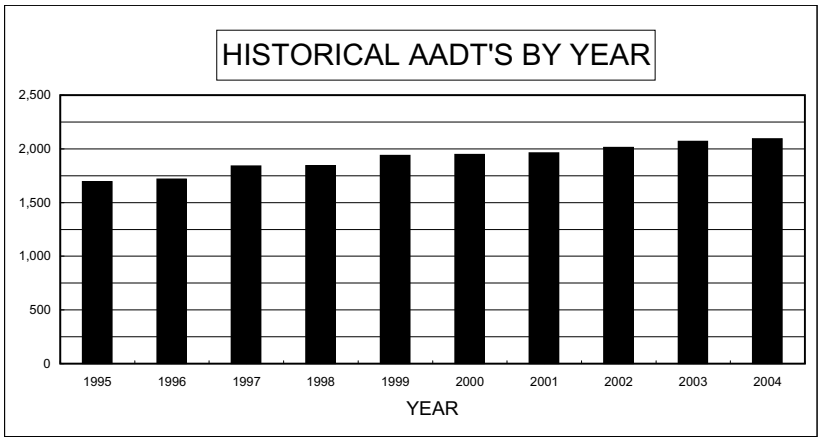

DAY OF WEEK		
DAY	ADT	% OF AADT
SUN	2,239	106.9%
MON	2,087	99.6%
TUE	1,938	92.5%
WED	2,024	96.6%
THU	2,136	102.0%
FRI	2,298	109.7%
SAT	1,938	92.5%
AVG WEEKDAY	2,046	97.7%
AVG WEEKEND	2,089	99.7%

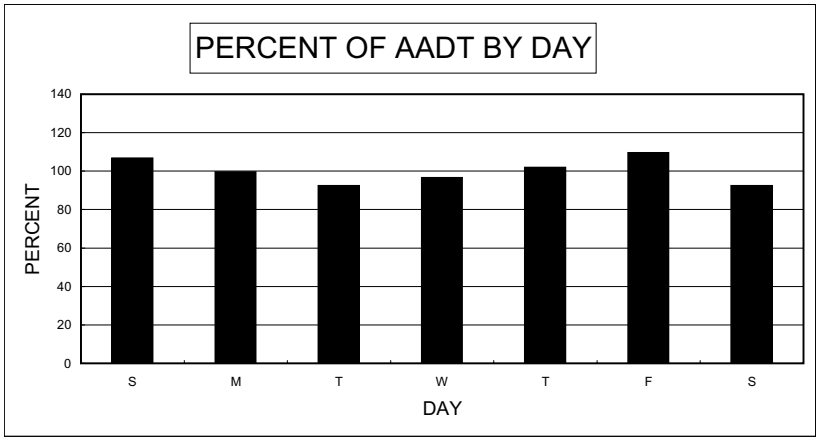

PERCENT DESIGN HOUR VOLUME (DHV) IS OF ANNUAL AVERAGE	13.1%
PERCENT HIGH DIRECTION IS OF DHV	62.4%

ATR 0921209

US-95 121 METERS (400 FT) S. OF SR-266 (LIDA RD)

MONTHLY PERCENT		
MONTH	MADT	% OF AADT
JANUARY	1,749	78.2%
FEBRUARY	1,816	81.2%
MARCH	2,410	107.8%
APRIL	2,455	109.8%
MAY	2,343	104.8%
JUNE	2,455	109.8%
JULY	2,398	107.3%
AUGUST	2,575	115.2%
SEPTEMBER *	2,350	105.1%
OCTOBER	2,290	102.4%
NOVEMBER	2,089	93.4%
DECEMBER	1,899	84.9%

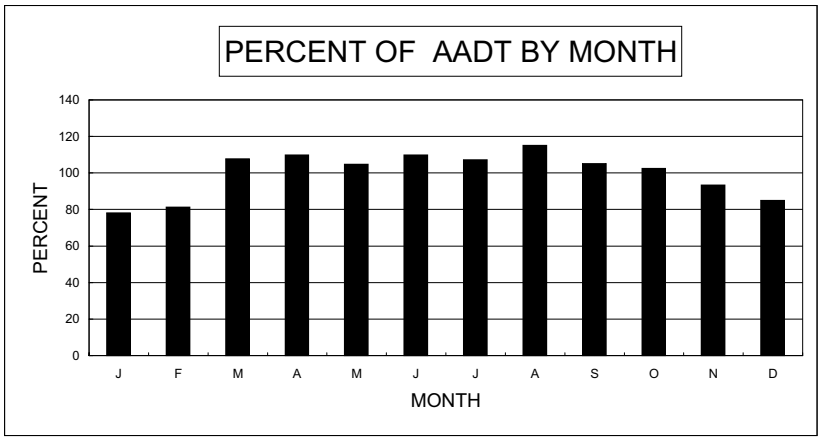

HISTORICAL RECORD		
YEAR	AADT	% OF PREVIOUS YEAR
2004	2,236	102.8%
2003	2,175	101.9%
2002	2,135	105.2%
2001	2,030	102.3%
2000	1,985	98.5%
1999	2,015	105.5%
1998	1,910	100.3%
1997	1,905	106.4%
1996	1,790	100.6%
1995	1,780	102.0%

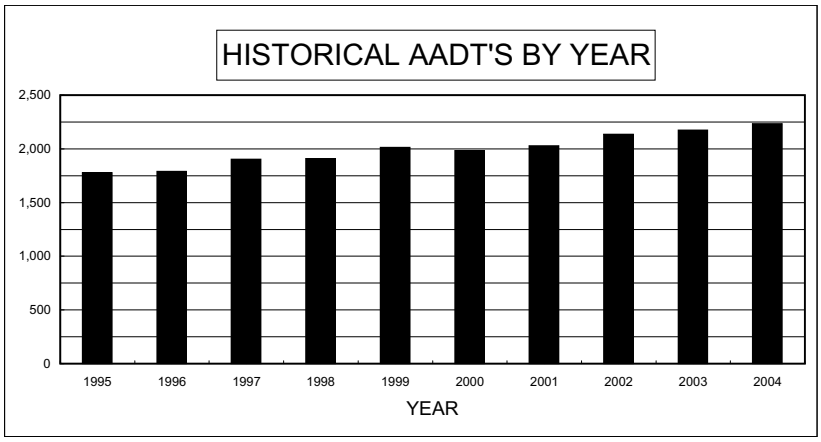

DAY OF WEEK		
DAY	ADT	% OF AADT
SUN	2,474	110.7%
MON	2,204	98.6%
TUE	2,031	90.8%
WED	2,136	95.5%
THU	2,272	101.6%
FRI	2,483	111.1%
SAT	2,051	91.7%
AVG WEEKDAY	2,161	96.6%
AVG WEEKEND	2,263	101.2%

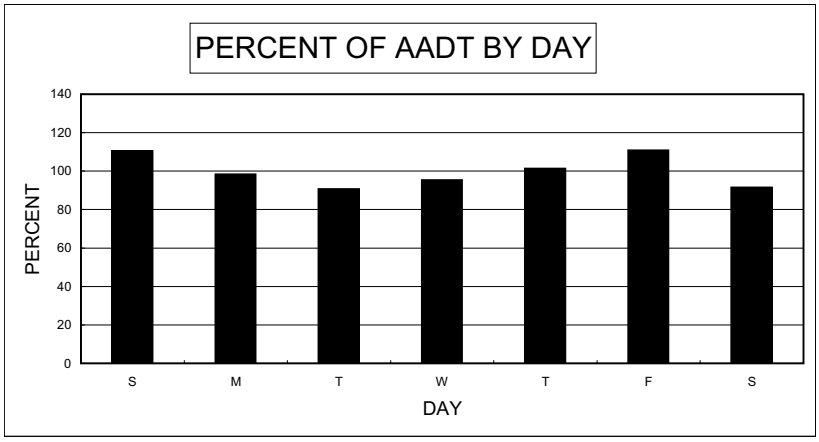

PERCENT DESIGN HOUR VOLUME (DHV) IS OF ANNUAL AVERAGE	13.4%
PERCENT HIGH DIRECTION IS OF DHV	62.3%

ATR 1111109

SR-278 33.6 KM (21 MI) N. OF US-50

MONTHLY PERCENT		
MONTH	MADT	% OF AADT
JANUARY	283	102.6%
FEBRUARY	317	114.9%
MARCH	332	120.4%
APRIL		0.0%
MAY		0.0%
JUNE		0.0%
JULY	276	100.1%
AUGUST	274	99.4%
SEPTEMBER *	304	110.2%
OCTOBER	270	97.9%
NOVEMBER	226	82.0%
DECEMBER	200	72.5%

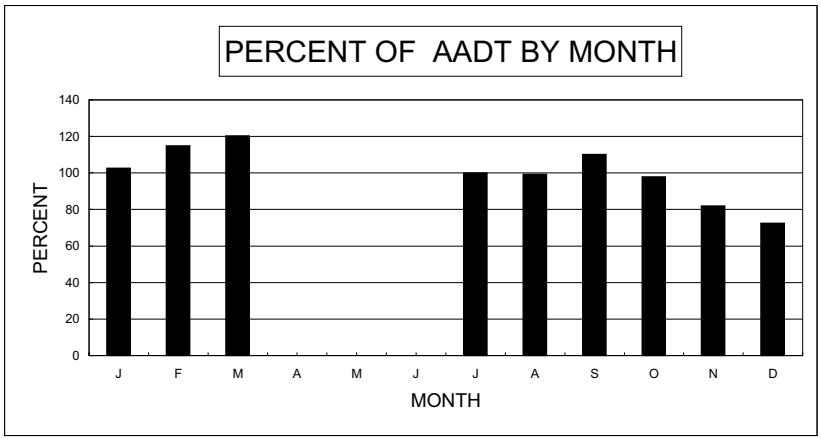

DATA MISSING DUE TO EQUIPMENT FAILURE

HISTORICAL RECORD		
YEAR	AADT	% OF PREVIOUS YEAR
2004	276	78.8%
2003	350	
2002		
2001		
2000		
1999		
1998		
1997		
1996		
1995		

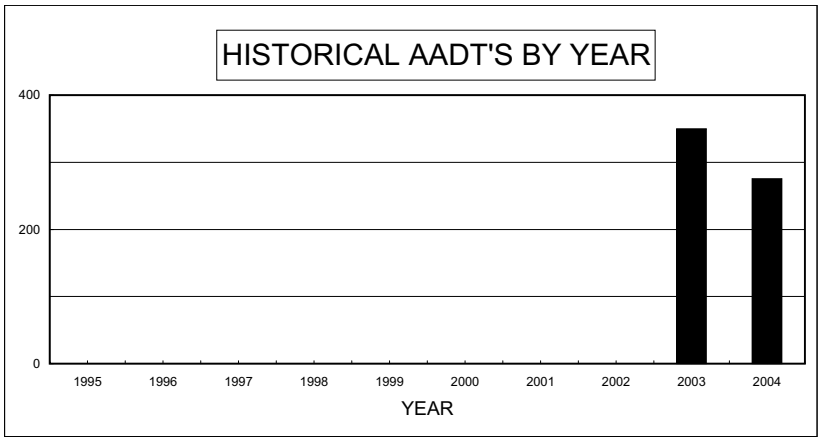

DAY OF WEEK		
DAY	ADT	% OF AADT
SUN	224	81.2%
MON	270	97.9%
TUE	289	104.8%
WED	298	108.1%
THU	290	105.2%
FRI	319	115.7%
SAT	239	86.7%
AVG WEEKDAY	287	104.0%
AVG WEEKEND	232	83.9%

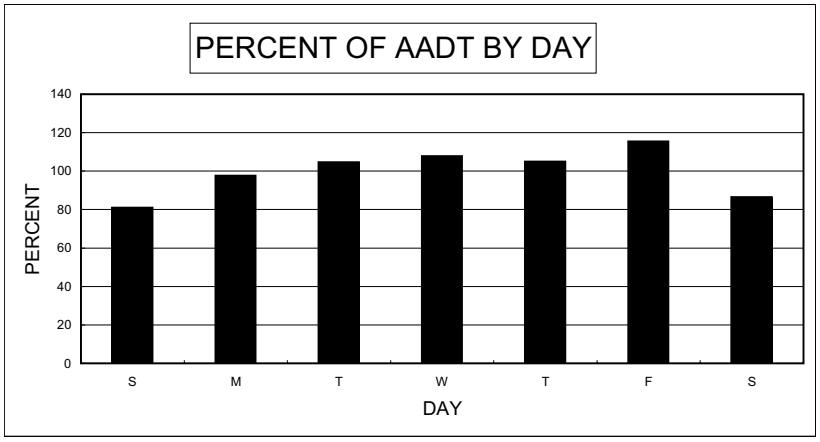

PERCENT DESIGN HOUR VOLUME (DHV) IS OF ANNUAL AVERAGE	15.6%
PERCENT HIGH DIRECTION IS OF DHV	61.5%

ATR 1311109

I-80 244 METERS (800 FT) E. OF THE E. WINNEMUCCA INTERCHANGE

MONTHLY PERCENT		
MONTH	MADT	% OF AADT
JANUARY	5,354	71.5%
FEBRUARY	5,457	72.9%
MARCH	6,318	84.4%
APRIL	7,250	96.8%
MAY	8,132	108.6%
JUNE	9,258	123.6%
JULY	9,534	127.3%
AUGUST	9,614	128.4%
SEPTEMBER	8,529	113.9%
OCTOBER	7,850	104.8%
NOVEMBER	6,715	89.7%
DECEMBER	5,854	78.2%

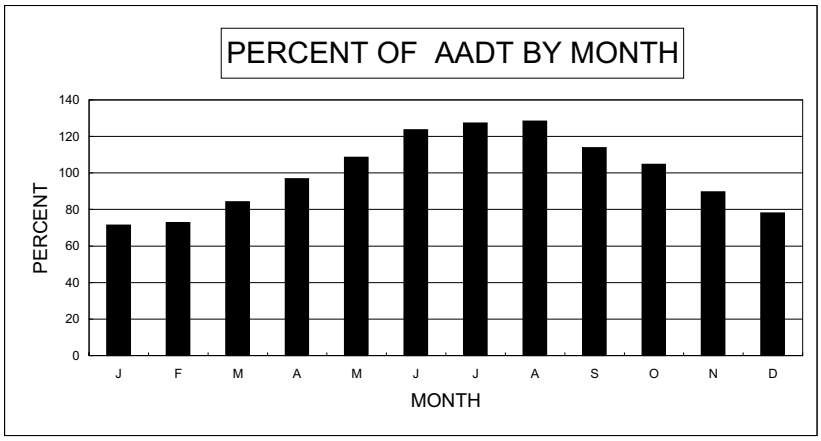

HISTORICAL RECORD		
YEAR	AADT	% OF PREVIOUS YEAR
2004	7,489	105.0%
2003	7,135	101.0%
2002	7,065	100.6%
2001	7,020	97.1%
2000	7,230	97.4%
1999	7,420	98.7%
1998	7,515	99.5%
1997	7,555	103.6%
1996	7,290	105.0%
1995	6,945	104.4%

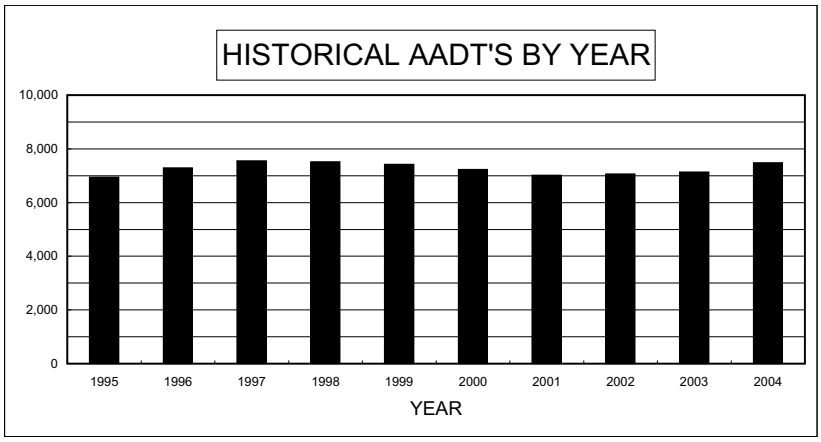

DAY OF WEEK		
DAY	ADT	% OF AADT
SUN	7,215	96.3%
MON	7,219	96.4%
TUE	7,476	99.8%
WED	7,716	103.0%
THU	7,987	106.7%
FRI	7,864	105.0%
SAT	6,943	92.7%
AVG WEEKDAY	7,600	101.5%
AVG WEEKEND	7,079	94.5%

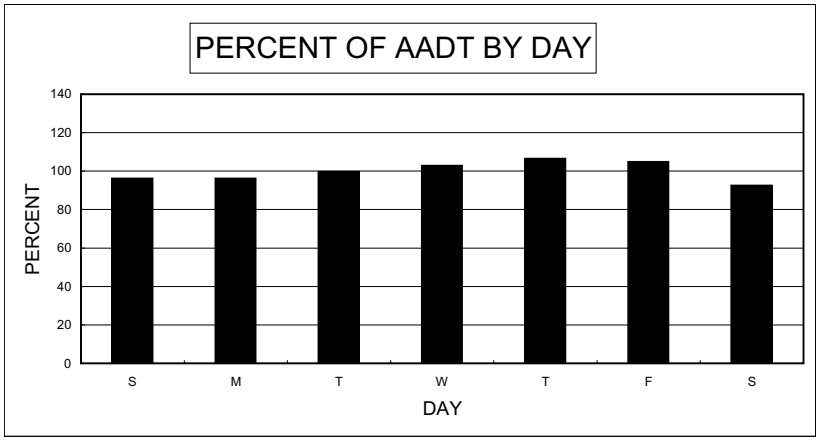

PERCENT DESIGN HOUR VOLUME (DHV) IS OF ANNUAL AVERAGE	10.4%
PERCENT HIGH DIRECTION IS OF DHV	62.2%

ATR 1311209

SR-294 (GRASS VALLEY RD) .65 KM (0.4 MI) WEST OF HANSON ST.

MONTHLY PERCENT		
MONTH	MADT	% OF AADT
JANUARY	8,117	93.4%
FEBRUARY	8,423	97.0%
MARCH	8,938	102.9%
APRIL	8,949	103.0%
MAY	9,223	106.2%
JUNE	9,035	104.0%
JULY	8,842	101.8%
AUGUST	8,738	100.6%
SEPTEMBER	8,867	102.1%
OCTOBER	8,774	101.0%
NOVEMBER	8,240	94.9%
DECEMBER	8,100	93.2%

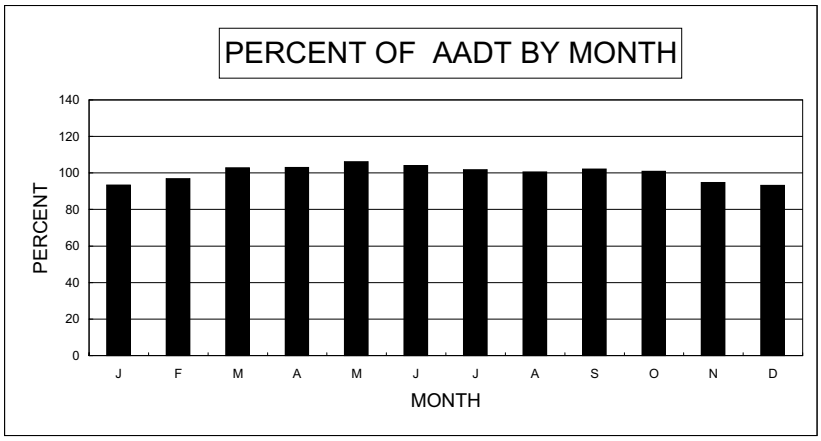

HISTORICAL RECORD		
YEAR	AADT	% OF PREVIOUS YEAR
2004	8,687	101.3%
2003	8,575	99.9%
2002	8,585	
2001		
2000		
1999		
1998		
1997		
1996		
1995		

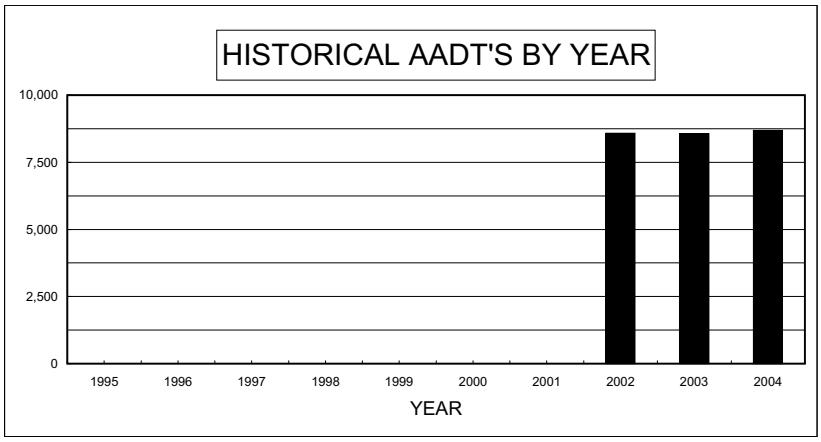

DAY OF WEEK		
DAY	ADT	% OF AADT
SUN	6,769	77.9%
MON	8,852	101.9%
TUE	9,171	105.6%
WED	9,190	105.8%
THU	9,107	104.8%
FRI	9,591	110.4%
SAT	8,130	93.6%
AVG WEEKDAY	9,080	104.5%
AVG WEEKEND	7,450	85.8%

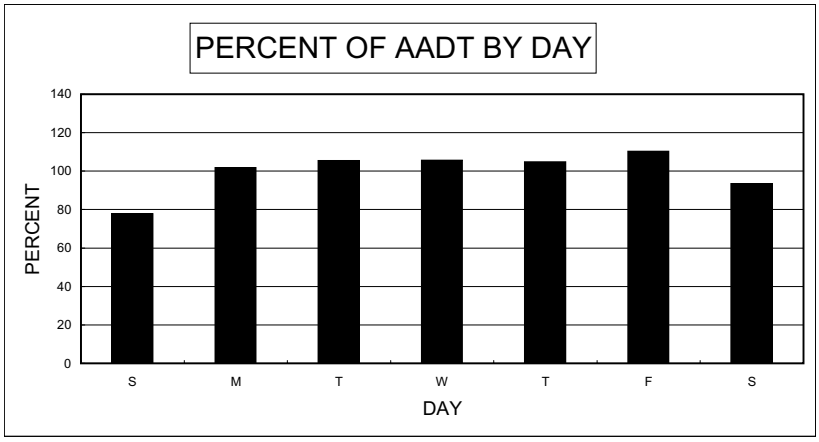

PERCENT DESIGN HOUR VOLUME (DHV) IS OF ANNUAL AVERAGE	10.0%
PERCENT HIGH DIRECTION IS OF DHV	62.8%

ATR 1321209

US-95 0.3 KM (0.2 MI) N. OF SR-293 (N. OF OROVADA)

MONTHLY PERCENT		
MONTH	MADT	% OF AADT
JANUARY	1,031	68.7%
FEBRUARY	1,107	73.7%
MARCH	1,426	95.0%
APRIL	1,510	100.6%
MAY	1,586	105.6%
JUNE	1,773	118.1%
JULY	1,854	123.5%
AUGUST	1,787	119.0%
SEPTEMBER	1,646	109.6%
OCTOBER	1,565	104.2%
NOVEMBER	1,507	100.4%
DECEMBER	1,226	81.7%

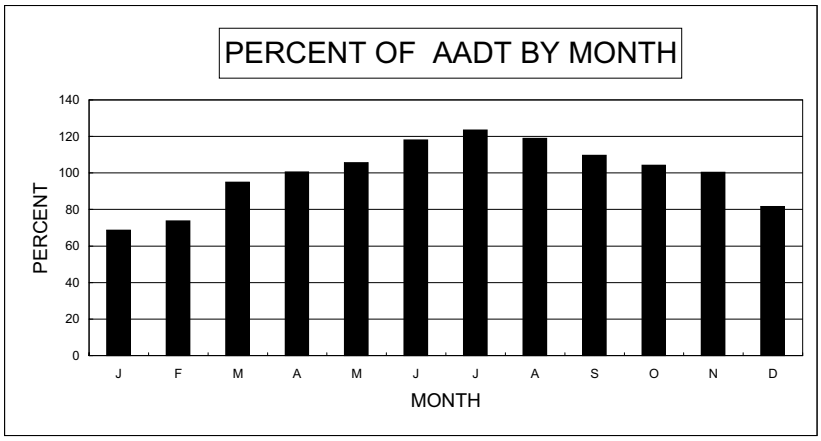

HISTORICAL RECORD		
YEAR	AADT	% OF PREVIOUS YEAR
2004	1,502	101.1%
2003	1,485	102.8%
2002	1,445	105.9%
2001	1,365	102.2%
2000	1,335	95.7%
1999	1,395	106.9%
1998	1,305	102.8%
1997	1,270	102.4%
1996	1,240	95.8%
1995	1,295	99.6%

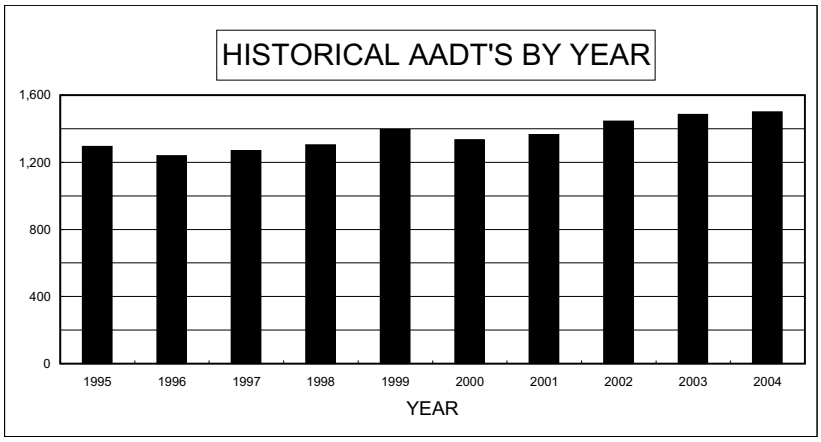

DAY OF WEEK		
DAY	ADT	% OF AADT
SUN	1,530	101.9%
MON	1,446	96.3%
TUE	1,412	94.0%
WED	1,496	99.6%
THU	1,554	103.5%
FRI	1,632	108.7%
SAT	1,440	95.9%
AVG WEEKDAY	1,477	98.4%
AVG WEEKEND	1,485	98.9%

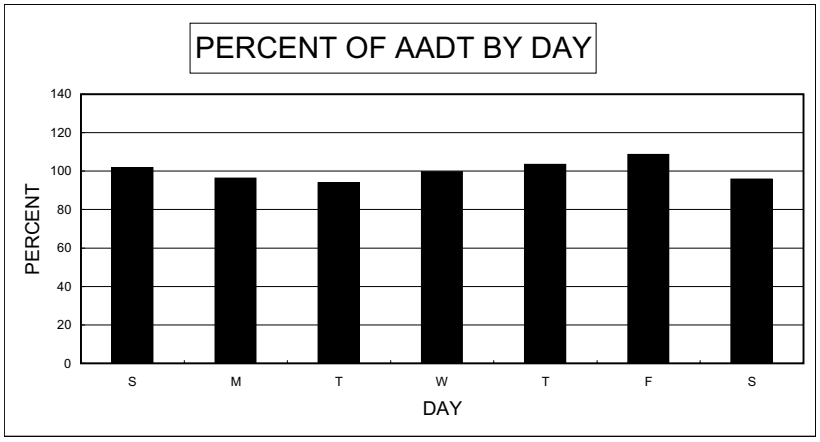

PERCENT DESIGN HOUR VOLUME (DHV) IS OF ANNUAL AVERAGE	13.2%
PERCENT HIGH DIRECTION IS OF DHV	60.6%

ATR 1321309

I-80 12.3 KM. (7.6 MI) W. OF SR-305

MONTHLY PERCENT		
MONTH	MADT	% OF AADT
JANUARY	4,701	67.6%
FEBRUARY	4,912	70.6%
MARCH	5,972	85.9%
APRIL	6,861	98.7%
MAY	7,628	109.7%
JUNE	8,543	122.9%
JULY	8,855	127.4%
AUGUST	9,018	129.7%
SEPTEMBER	7,899	113.6%
OCTOBER	7,232	104.0%
NOVEMBER	6,343	91.2%
DECEMBER	5,472	78.7%

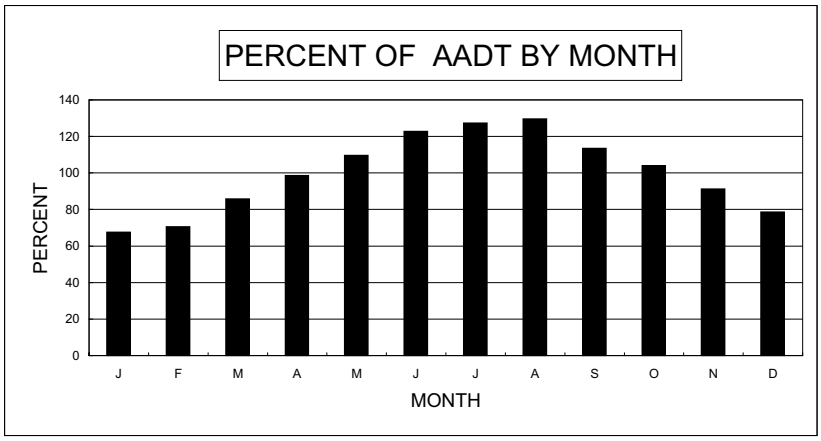

HISTORICAL RECORD		
YEAR	AADT	% OF PREVIOUS YEAR
2004	6,953	102.6%
2003	6,780	99.9%
2002	6,785	104.2%
2001	6,510	
2000		
1999		
1998		
1997		
1996		
1995		

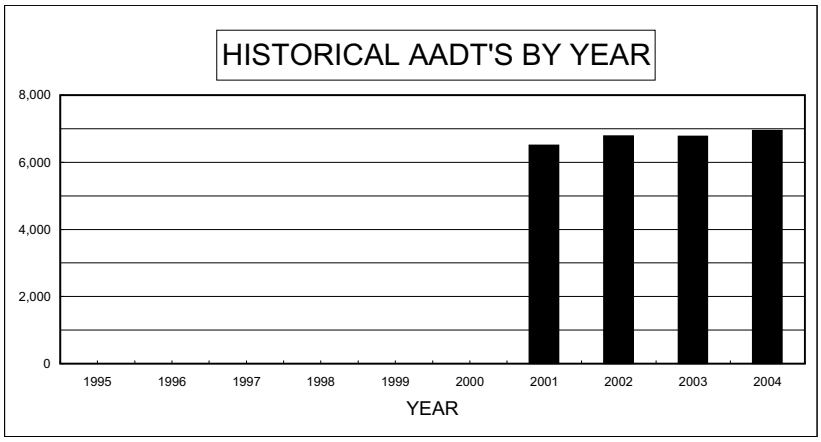

DAY OF WEEK		
DAY	ADT	% OF AADT
SUN	6,908	99.4%
MON	6,567	94.4%
TUE	6,921	99.5%
WED	7,163	103.0%
THU	7,357	105.8%
FRI	7,242	104.2%
SAT	6,512	93.7%
AVG WEEKDAY	7,002	100.7%
AVG WEEKEND	6,710	96.5%

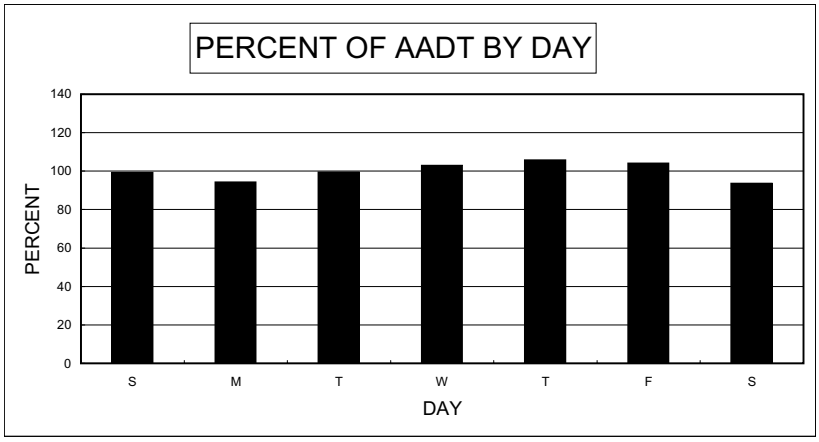

PERCENT DESIGN HOUR VOLUME (DHV) IS OF ANNUAL AVERAGE	10.9%
PERCENT HIGH DIRECTION IS OF DHV	58.8%

ATR 1321409

SR-140 3.9 KM (2.4 MI) WEST OF US-95

MONTHLY PERCENT		
MONTH	MADT	% OF AADT
JANUARY	176	54.3%
FEBRUARY	171	52.8%
MARCH	258	79.6%
APRIL	288	88.8%
MAY	344	106.1%
JUNE	428	132.0%
JULY	444	137.0%
AUGUST	450	138.8%
SEPTEMBER	426	131.4%
OCTOBER	405	124.9%
NOVEMBER	273	84.2%
DECEMBER	227	70.0%

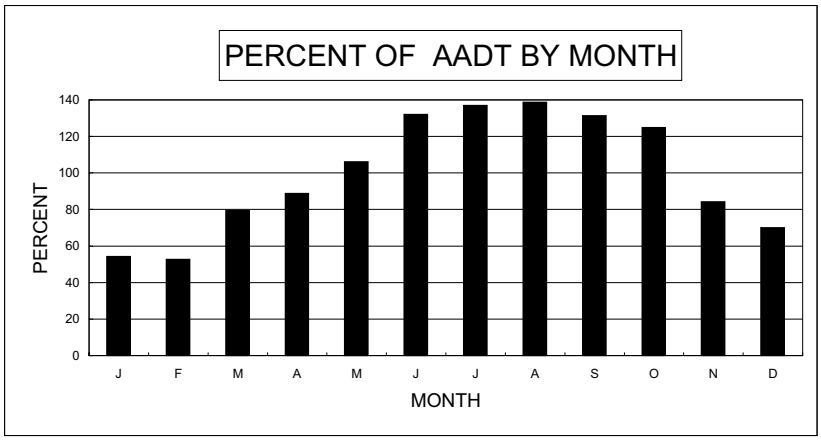

HISTORICAL RECORD		
YEAR	AADT	% OF PREVIOUS YEAR
2004	324	99.7%
2003	325	
2002		
2001		
2000		
1999		
1998		
1997		
1996		
1995		

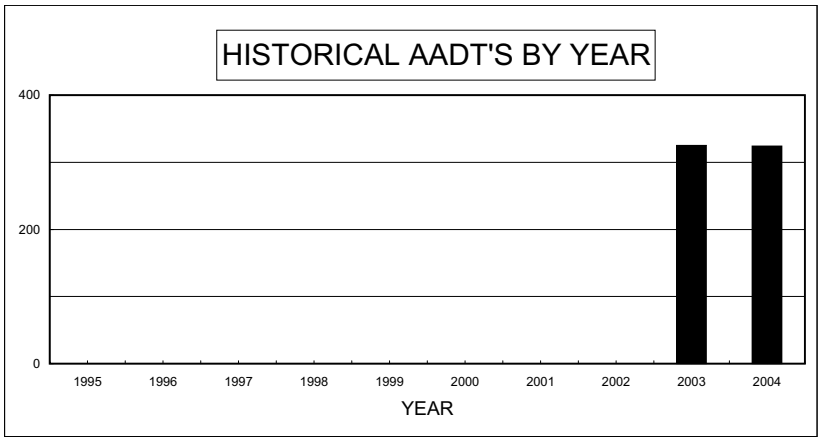

DAY OF WEEK		
DAY	ADT	% OF AADT
SUN	318	98.1%
MON	321	99.0%
TUE	301	92.9%
WED	319	98.4%
THU	331	102.1%
FRI	362	111.7%
SAT	316	97.5%
		0.0%
AVG WEEKDAY	318	98.1%
AVG WEEKEND	317	97.8%

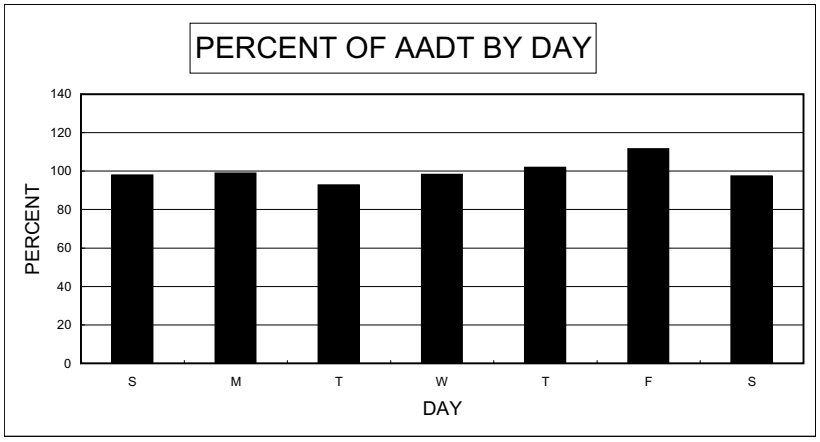

PERCENT DESIGN HOUR VOLUME (DHV) IS OF ANNUAL AVERAGE	14.8%
PERCENT HIGH DIRECTION IS OF DHV	68.8%

ATR 1721109

US-93 1.6 KM (1.0 MI) S. OF SR-319 TO PANACA

MONTHLY PERCENT		
MONTH	MADT	% OF AADT
JANUARY	1,098	82.3%
FEBRUARY	1,097	82.2%
MARCH	1,320	98.9%
APRIL	1,357	101.7%
MAY	1,501	112.5%
JUNE	1,443	108.1%
JULY	1,433	107.4%
AUGUST	1,450	108.6%
SEPTEMBER	1,557	116.7%
OCTOBER	1,374	102.9%
NOVEMBER	1,242	93.1%
DECEMBER	1,144	85.7%

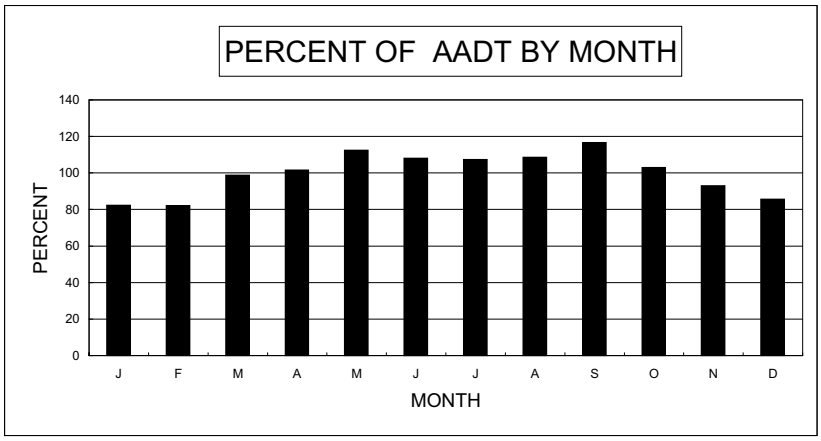

HISTORICAL RECORD		
YEAR	AADT	% OF PREVIOUS YEAR
2004	1,335	102.3%
2003	1,305	97.4%
2002	1,340	105.9%
2001	1,265	99.6%
2000	1,270	101.6%
1999	1,250	104.6%
1998	1,195	103.0%
1997	1,160	102.2%
1996	1,135	102.7%
1995	1,105	102.8%

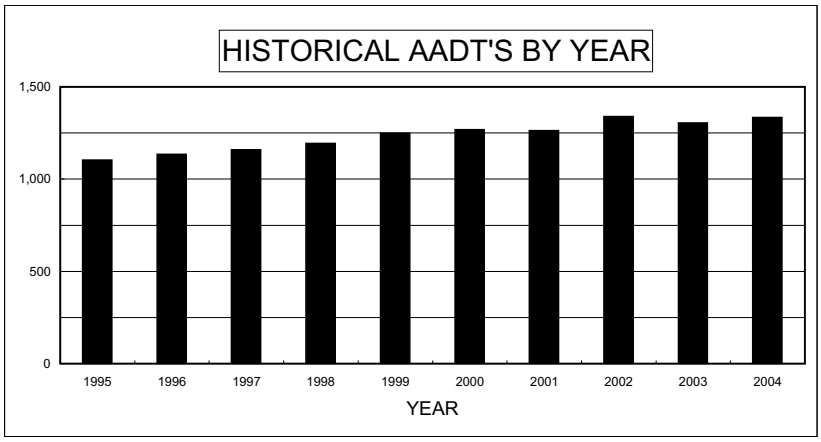

DAY OF WEEK		
DAY	ADT	% OF AADT
SUN	1,077	80.7%
MON	1,385	103.8%
TUE	1,359	101.8%
WED	1,344	100.7%
THU	1,386	103.8%
FRI	1,522	114.0%
SAT	1,270	95.2%
AVG WEEKDAY	1,369	102.5%
AVG WEEKEND	1,174	87.9%

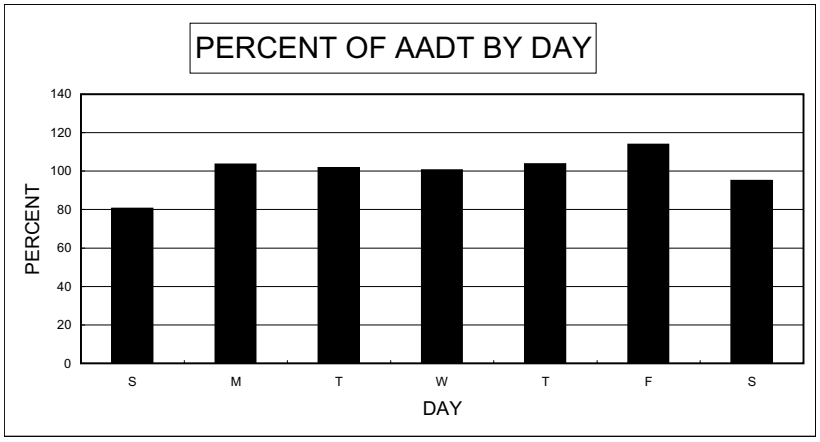

PERCENT DESIGN HOUR VOLUME (DHV) IS OF ANNUAL AVERAGE	12.3%
PERCENT HIGH DIRECTION IS OF DHV	68.7%

ATR 1731109

SR-318 7.3 KM (4.5 MI) N. OF SR-375 N. OF HIKO

MONTHLY PERCENT		
MONTH	MADT	% OF AADT
JANUARY	874	81.7%
FEBRUARY	908	84.9%
MARCH	1,287	120.3%
APRIL	1,159	108.4%
MAY	1,061	99.2%
JUNE	1,068	99.9%
JULY	1,025	95.8%
AUGUST	1,043	97.5%
SEPTEMBER	1,003	93.8%
OCTOBER	1,247	116.6%
NOVEMBER	1,129	105.6%
DECEMBER	1,030	96.3%

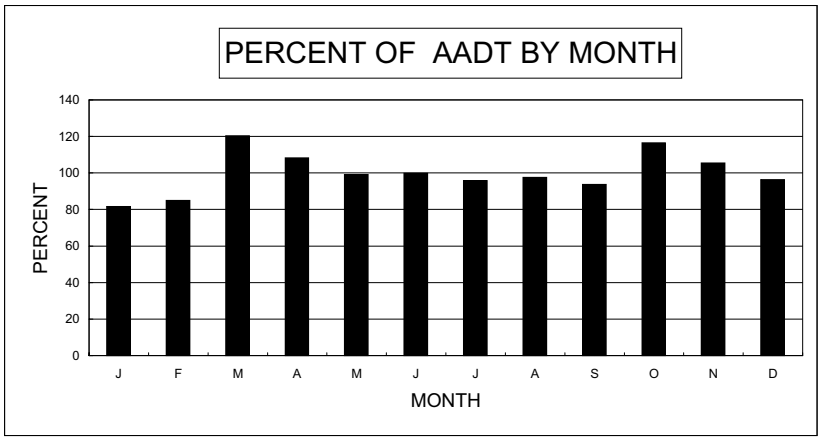

HISTORICAL RECORD		
YEAR	AADT	% OF PREVIOUS YEAR
2004	1,070	106.4%
2003	1,005	102.6%
2002	980	106.5%
2001	920	103.4%
2000	890	101.7%
1999	875	97.8%
1998	895	109.8%
1997	815	105.8%
1996	770	101.3%
1995	760	104.8%

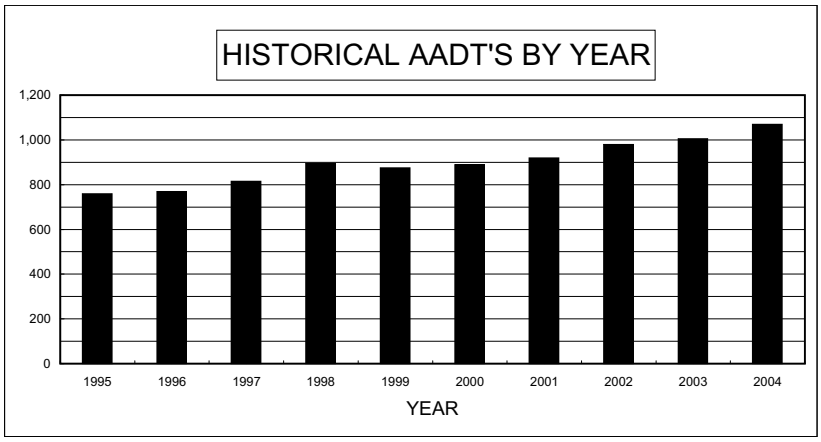

DAY OF WEEK		
DAY	ADT	% OF AADT
SUN	1,209	113.0%
MON	974	91.1%
TUE	972	90.9%
WED	1,016	95.0%
THU	1,060	99.1%
FRI	1,178	110.1%
SAT	1,077	100.7%
AVG WEEKDAY	1,006	94.0%
AVG WEEKEND	1,143	106.9%

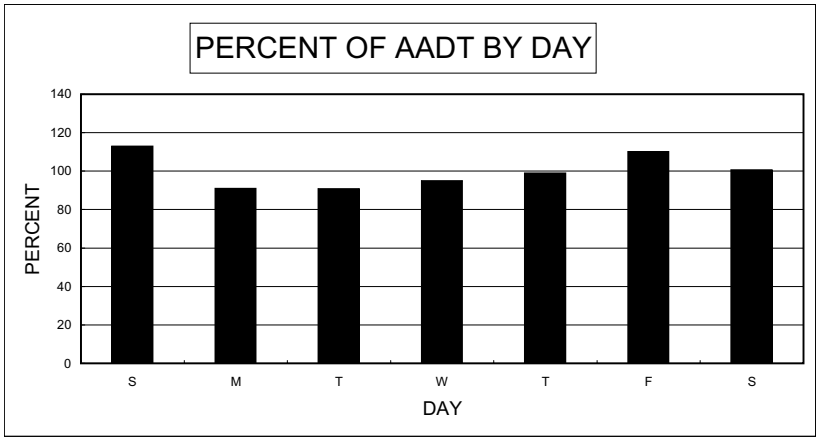

PERCENT DESIGN HOUR VOLUME (DHV) IS OF ANNUAL AVERAGE	15.0%
PERCENT HIGH DIRECTION IS OF DHV	70.9%

ATR 1931109

SR-208 61 METERS (200 FT) W. OF SR-339 (NORDYKE RD.)

MONTHLY PERCENT		
MONTH	MADT	% OF AADT
JANUARY	1,228	81.8%
FEBRUARY	1,302	86.7%
MARCH	1,531	102.0%
APRIL	1,535	102.2%
MAY	1,608	107.1%
JUNE	1,702	113.4%
JULY	1,682	112.0%
AUGUST	1,679	111.8%
SEPTEMBER	1,622	108.0%
OCTOBER	1,490	99.3%
NOVEMBER	1,343	89.5%
DECEMBER	1,293	86.1%

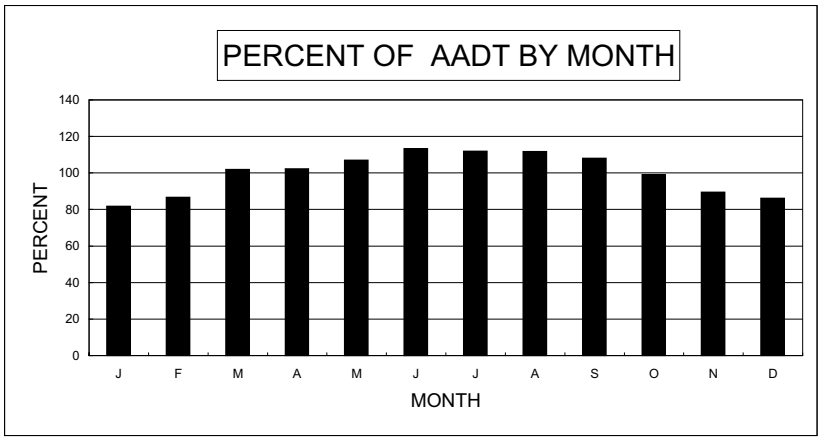

HISTORICAL RECORD		
YEAR	AADT	% OF PREVIOUS YEAR
2004	1,501	104.6%
2003	1,435	100.3%
2002	1,430	107.9%
2001	1,325	100.0%
2000	1,325	100.4%
1999	1,320	98.9%
1998	1,335	100.0%
1997	1,335	100.4%
1996	1,330	100.8%
1995	1,320	107.3%

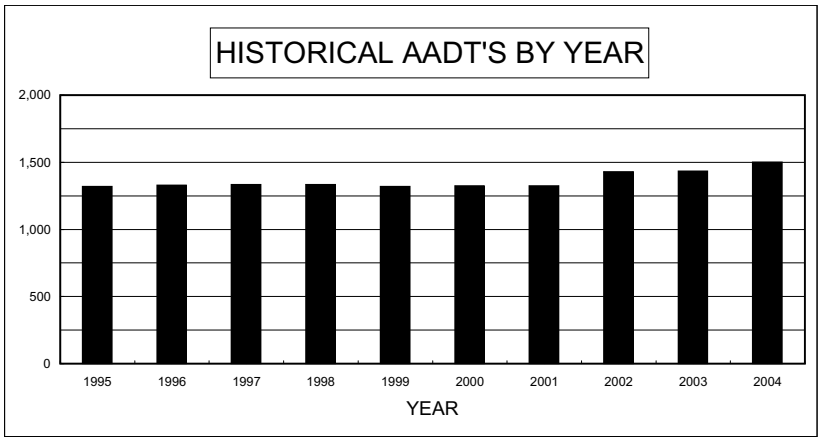

DAY OF WEEK		
DAY	ADT	% OF AADT
SUN	1,365	90.9%
MON	1,496	99.7%
TUE	1,485	98.9%
WED	1,521	101.3%
THU	1,523	101.4%
FRI	1,666	111.0%
SAT	1,453	96.8%
AVG WEEKDAY	1,506	100.3%
AVG WEEKEND	1,409	93.9%

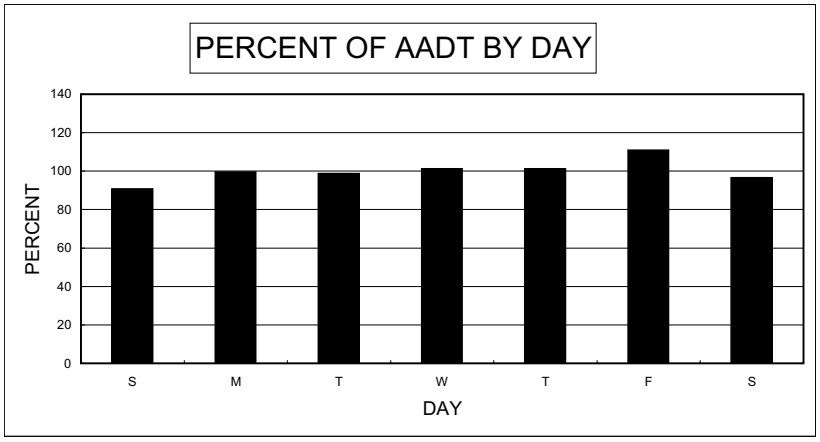

PERCENT DESIGN HOUR VOLUME (DHV) IS OF ANNUAL AVERAGE	10.7%
PERCENT HIGH DIRECTION IS OF DHV	61.9%

ATR 1931209

SR-339 (NORDYKE RD) 61 METERS (200 FT) N. OF SR-208

MONTHLY PERCENT		
MONTH	MADT	% OF AADT
JANUARY	994	82.3%
FEBRUARY	1,046	86.6%
MARCH	1,223	101.2%
APRIL	1,261	104.4%
MAY	1,287	106.5%
JUNE	1,369	113.3%
JULY	1,339	110.8%
AUGUST	1,336	110.6%
SEPTEMBER	1,285	106.4%
OCTOBER	1,195	98.9%
NOVEMBER	1,091	90.3%
DECEMBER	1,072	88.7%

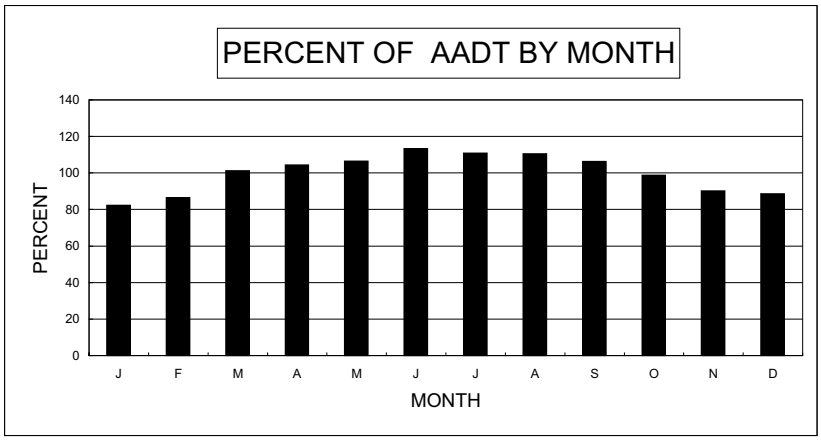

HISTORICAL RECORD		
YEAR	AADT	% OF PREVIOUS YEAR
2004	1,208	104.6%
2003	1,155	102.7%
2002	1,125	100.4%
2001	1,120	103.7%
2000	1,080	99.5%
1999	1,085	98.6%
1998	1,100	106.3%
1997	1,035	92.8%
1996	1,115	99.1%
1995	1,125	108.2%

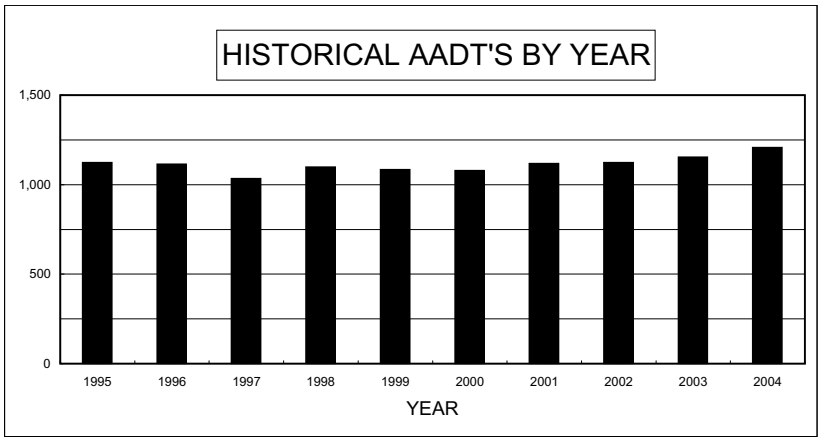

DAY OF WEEK		
DAY	ADT	% OF AADT
SUN	1,063	88.0%
MON	1,209	100.1%
TUE	1,216	100.6%
WED	1,244	103.0%
THU	1,237	102.4%
FRI	1,341	111.0%
SAT	1,148	95.0%
AVG WEEKDAY	1,227	101.5%
AVG WEEKEND	1,106	91.5%

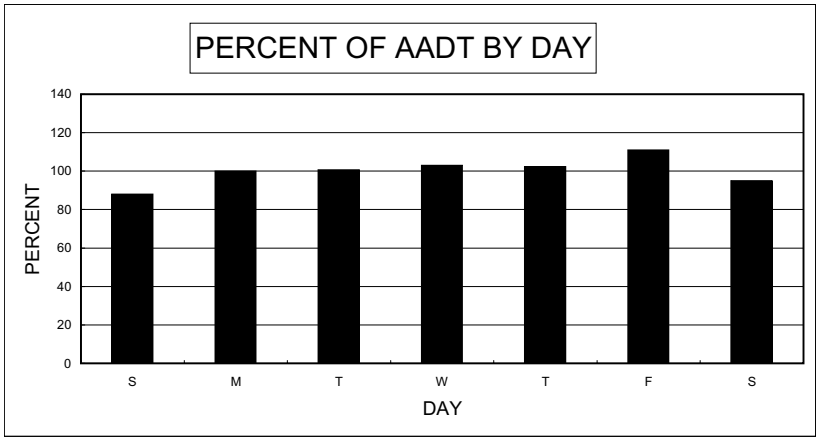

PERCENT DESIGN HOUR VOLUME (DHV) IS OF ANNUAL AVERAGE	10.8%
PERCENT HIGH DIRECTION IS OF DHV	58.7%

ATR 1931309

SR-208 61 METERS (200 FT) E. OF SR-339 (NORDYKE RD)

MONTHLY PERCENT		
MONTH	MADT	% OF AADT
JANUARY	336	77.6%
FEBRUARY	357	82.4%
MARCH	441	101.8%
APRIL	453	104.6%
MAY	470	108.5%
JUNE	497	114.8%
JULY	484	111.8%
AUGUST	494	114.1%
SEPTEMBER	509	117.5%
OCTOBER	442	102.1%
NOVEMBER	376	86.8%
DECEMBER	338	78.0%

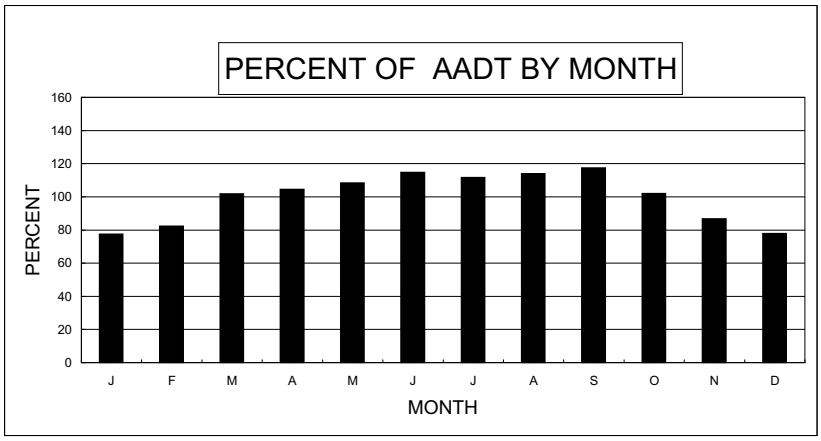

HISTORICAL RECORD		
YEAR	AADT	% OF PREVIOUS YEAR
2004	433	106.9%
2003	405	93.1%
2002	435	111.5%
2001	390	105.4%
2000	370	102.8%
1999	360	98.6%
1998	365	101.4%
1997	360	109.1%
1996	330	113.8%
1995	290	98.3%

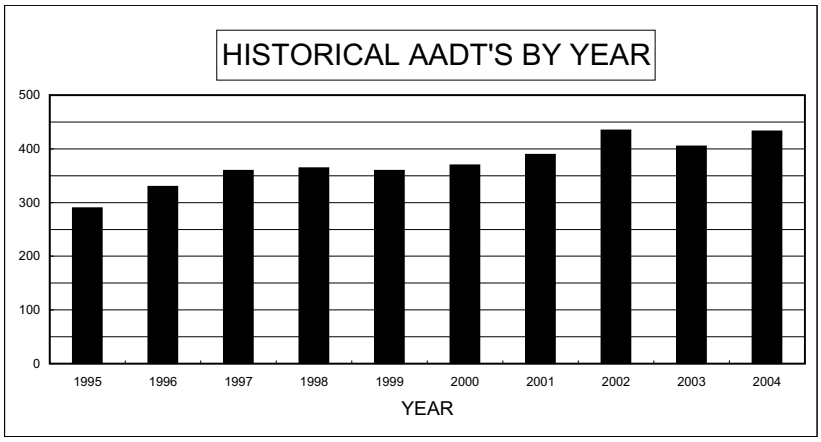

DAY OF WEEK		
DAY	ADT	% OF AADT
SUN	433	100.0%
MON	424	97.9%
TUE	408	94.2%
WED	414	95.6%
THU	424	97.9%
FRI	472	109.0%
SAT	458	105.8%
AVG WEEKDAY	418	96.4%
AVG WEEKEND	446	102.9%

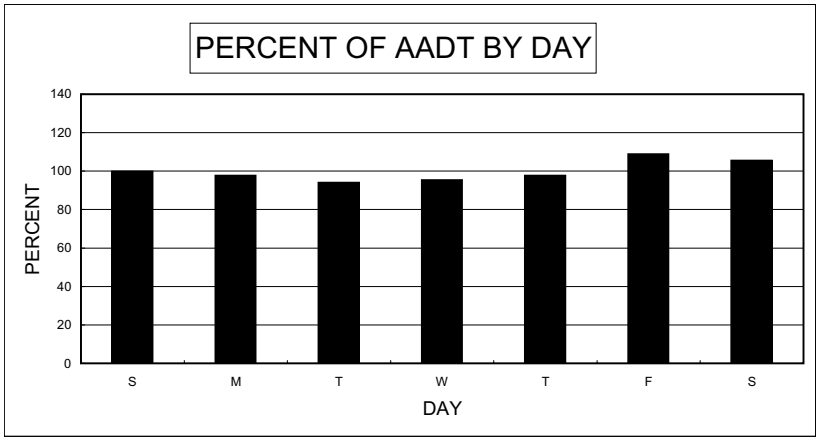

PERCENT DESIGN HOUR VOLUME (DHV) IS OF ANNUAL AVERAGE	14.1%
PERCENT HIGH DIRECTION IS OF DHV	68.2%

ATR 2331109

SR-376 .80 KM (.5 MI) N OF US-6

MONTHLY PERCENT		
MONTH	MADT	% OF AADT
JANUARY	446	89.0%
FEBRUARY	435	86.8%
MARCH	516	102.9%
APRIL	522	104.1%
MAY	528	105.3%
JUNE	561	111.9%
JULY	549	109.5%
AUGUST	544	108.5%
SEPTEMBER	534	106.5%
OCTOBER	504	100.5%
NOVEMBER	458	91.4%
DECEMBER	419	83.6%

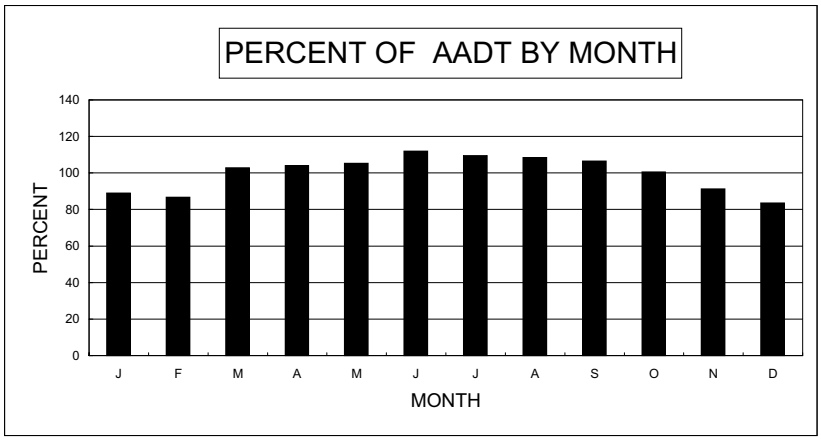

HISTORICAL RECORD		
YEAR	AADT	% OF PREVIOUS YEAR
2004	501	99.3%
2003	505	99.0%
2002	510	100.0%
2001	510	
2000		
1999		
1998		
1997		
1996		
1995		

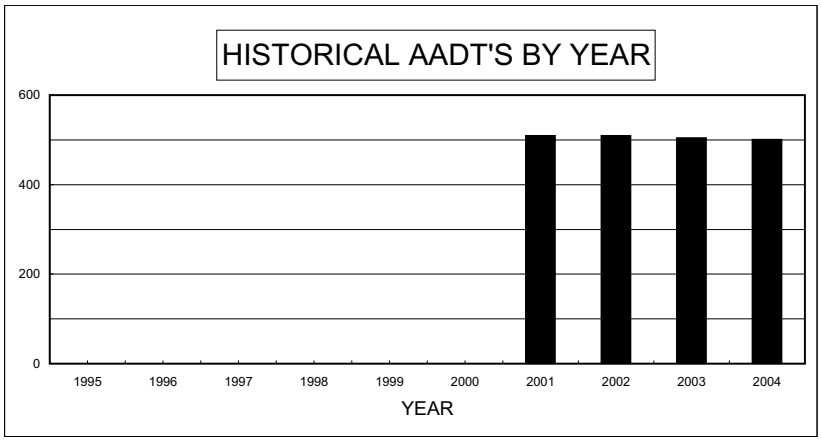

DAY OF WEEK		
DAY	ADT	% OF AADT
SUN	429	85.6%
MON	499	99.5%
TUE	511	101.9%
WED	514	102.5%
THU	546	108.9%
FRI	569	113.5%
SAT	441	88.0%
AVG WEEKDAY	518	103.2%
AVG WEEKEND	435	86.8%

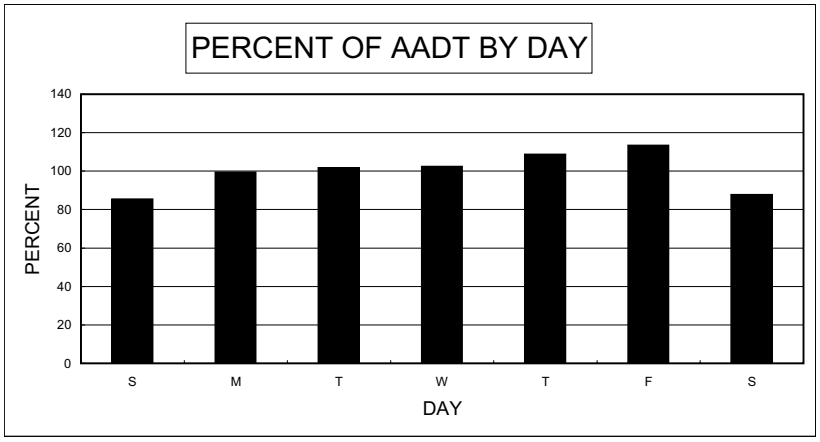

PERCENT DESIGN HOUR VOLUME (DHV) IS OF ANNUAL AVERAGE	12.2
PERCENT HIGH DIRECTION IS OF DHV	57.4

ATR 2521109

US-395 1.05 KM (0.65 MI) S. OF CARSON/WASHOE CO. LINE

MONTHLY PERCENT		
MONTH	MADT	% OF AADT
JANUARY		0.0%
FEBRUARY		0.0%
MARCH		0.0%
APRIL		0.0%
MAY		0.0%
JUNE		0.0%
JULY		0.0%
AUGUST		0.0%
SEPTEMBER		0.0%
OCTOBER		0.0%
NOVEMBER		0.0%
DECEMBER		0.0%

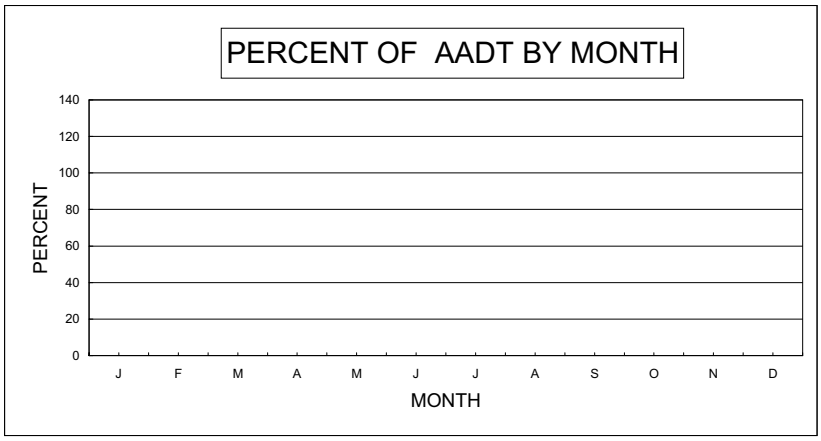

DATA MISSING DUE TO CONSTRUCTION

HISTORICAL RECORD		
YEAR	AADT	% OF PREVIOUS YEAR
2004	36,015	106.9%
2003	33,705	103.2%
2002	32,650	100.9%
2001	32,355	100.3%
2000	32,250	103.4%
1999	31,195	101.8%
1998	30,655	103.8%
1997	29,530	101.6%
1996	29,075	105.5%
1995	27,560	105.2%

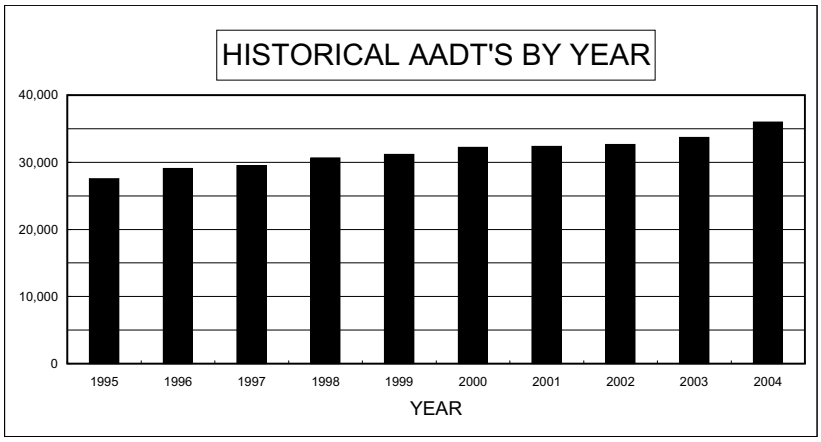

2004 AADT ESTIMATED

DAY OF WEEK		
DAY	ADT	% OF AADT
SUN		0.0%
MON		0.0%
TUE		0.0%
WED		0.0%
THU		0.0%
FRI		0.0%
SAT		0.0%
AVG WEEKDAY	#DIV/0!	#DIV/0!
AVG WEEKEND	#DIV/0!	#DIV/0!

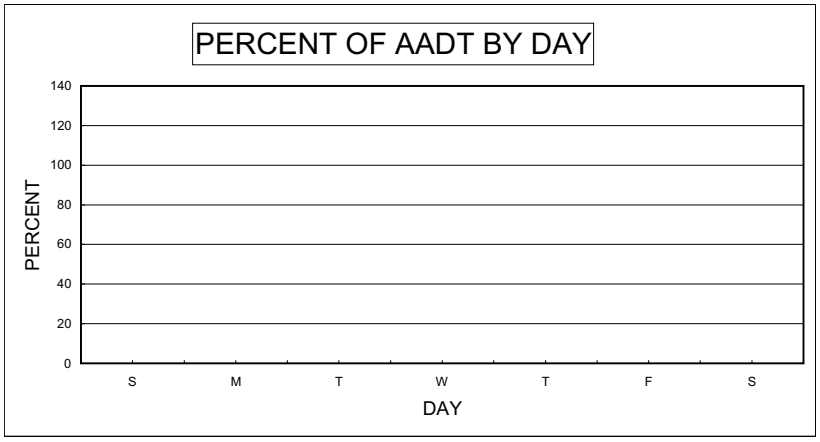

PERCENT DESIGN HOUR VOLUME (DHV) IS OF ANNUAL AVERAGE	N/A
PERCENT HIGH DIRECTION IS OF DHV	N/A

ATR 2521209

US-50 5.5 KM (3.4 MI) W. OF US-395 S. OF CARSON CITY

MONTHLY PERCENT		
MONTH	MADT	% OF AADT
JANUARY	10,465	78.7%
FEBRUARY	10,554	79.4%
MARCH	12,153	91.4%
APRIL	12,469	93.8%
MAY	13,833	104.0%
JUNE	15,783	118.7%
JULY	16,996	127.8%
AUGUST	17,195	129.3%
SEPTEMBER	15,534	116.8%
OCTOBER	12,537	94.3%
NOVEMBER	11,055	83.1%
DECEMBER	10,997	82.7%

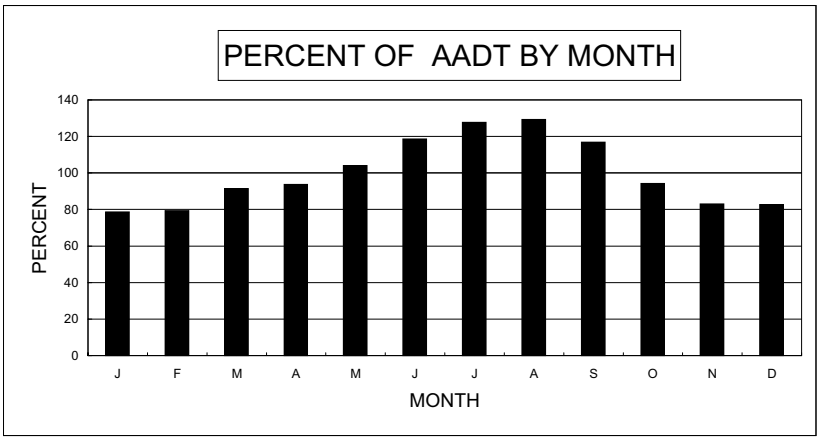

HISTORICAL RECORD		
YEAR	AADT	% OF PREVIOUS YEAR
2004	13,298	102.4%
2003	12,985	100.3%
2002	12,950	104.8%
2001	12,355	106.6%
2000	11,595	104.5%
1999	11,095	103.6%
1998	10,710	100.4%
1997	10,670	101.0%
1996	10,560	100.6%
1995	10,500	98.6%

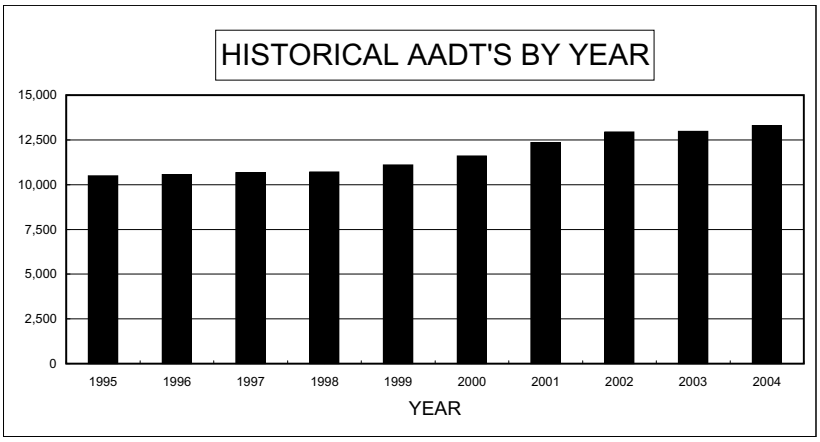

DAY OF WEEK		
DAY	ADT	% OF AADT
SUN	12,488	93.9%
MON	13,098	98.5%
TUE	12,802	96.3%
WED	13,096	98.5%
THU	13,336	100.3%
FRI	14,522	109.2%
SAT	13,744	103.4%
AVG WEEKDAY	13,083	98.4%
AVG WEEKEND	13,116	98.6%

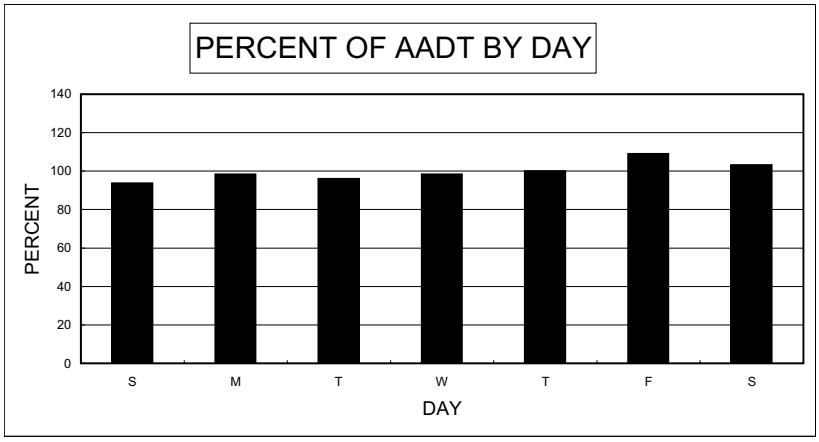

PERCENT DESIGN HOUR VOLUME (DHV) IS OF ANNUAL AVERAGE	11.5%
PERCENT HIGH DIRECTION IS OF DHV	58.3%

ATR 2522109

SR-530 (WILLIAMS ST) 160 METERS (0.1 MI) E. OF ROOP ST.

MONTHLY PERCENT		
MONTH	MADT	% OF AADT
JANUARY	23,782	94.1%
FEBRUARY	24,783	98.0%
MARCH	25,848	102.3%
APRIL	25,541	101.0%
MAY	26,096	103.2%
JUNE	26,286	104.0%
JULY	25,639	101.4%
AUGUST	25,149	99.5%
SEPTEMBER	24,383	96.5%
OCTOBER		0.0%
NOVEMBER		0.0%
DECEMBER		0.0%

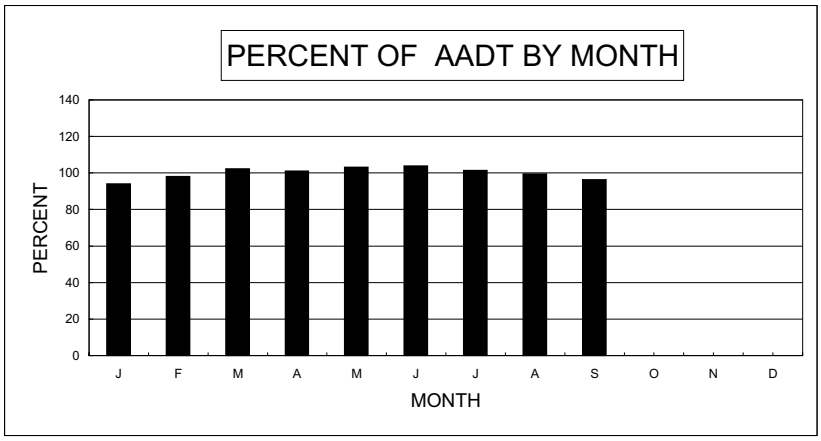

DATA MISSING DUE TO CONSTRUCTION

HISTORICAL RECORD		
YEAR	AADT	% OF PREVIOUS YEAR
2004	25,279	100.8%
2003	25,070	100.0%
2002	25,060	100.0%
2001	25,065	98.4%
2000	25,460	98.7%
1999	25,805	99.8%
1998	25,865	100.0%
1997	25,865	103.2%
1996	25,055	97.3%
1995	25,750	105.1%

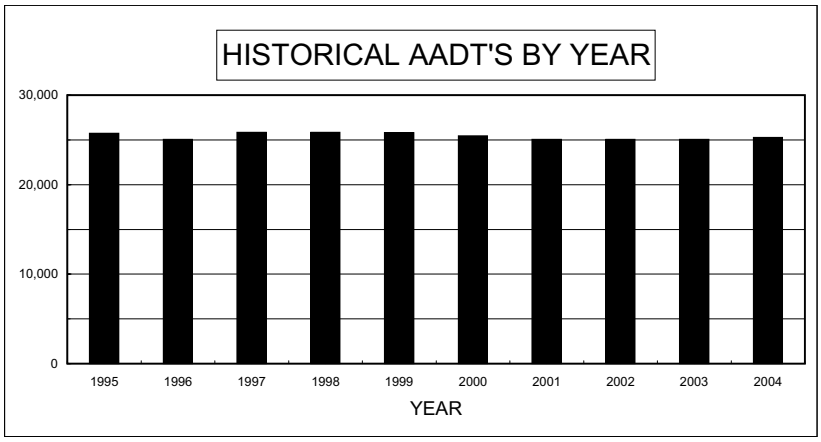

DAY OF WEEK		
DAY	ADT	% OF AADT
SUN	18,605	73.6%
MON	25,154	99.5%
TUE	26,660	105.5%
WED	26,538	105.0%
THU	26,605	105.2%
FRI	29,279	115.8%
SAT	24,110	95.4%
AVG WEEKDAY	26,239	103.8%
AVG WEEKEND	21,358	84.5%

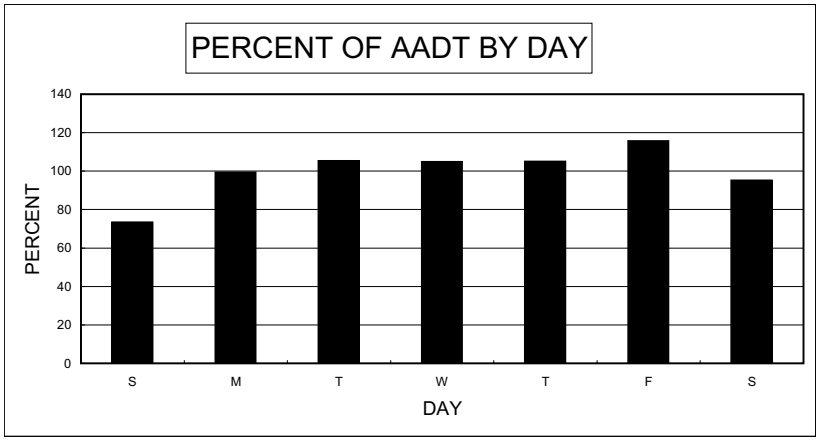

PERCENT DESIGN HOUR VOLUME (DHV) IS OF ANNUAL AVERAGE	9.5%
PERCENT HIGH DIRECTION IS OF DHV	53.7%

ATR 2522209

SR-513 (5TH ST) 0.16 KM (0.1 MI) W. OF SALIMAN RD.

MONTHLY PERCENT		
MONTH	MADT	% OF AADT
JANUARY	8,519	93.7%
FEBRUARY	8,873	97.6%
MARCH	9,341	102.7%
APRIL	9,364	102.9%
MAY	9,464	104.0%
JUNE	9,319	102.5%
JULY	9,274	102.0%
AUGUST	9,310	102.4%
SEPTEMBER	9,554	105.0%
OCTOBER	9,120	100.3%
NOVEMBER	8,536	93.8%
DECEMBER	8,475	93.2%

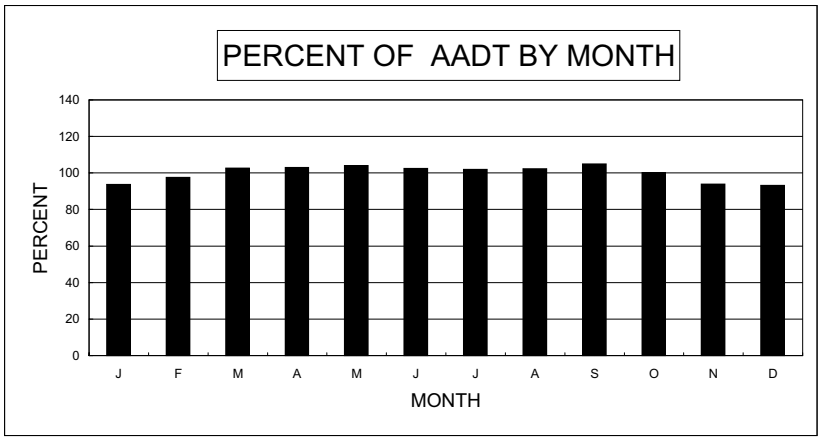

HISTORICAL RECORD		
YEAR	AADT	% OF PREVIOUS YEAR
2004	9,096	101.2%
2003	8,985	102.0%
2002	8,810	101.7%
2001	8,665	99.1%
2000	8,740	
1999		
1998		
1997		
1996		
1995		

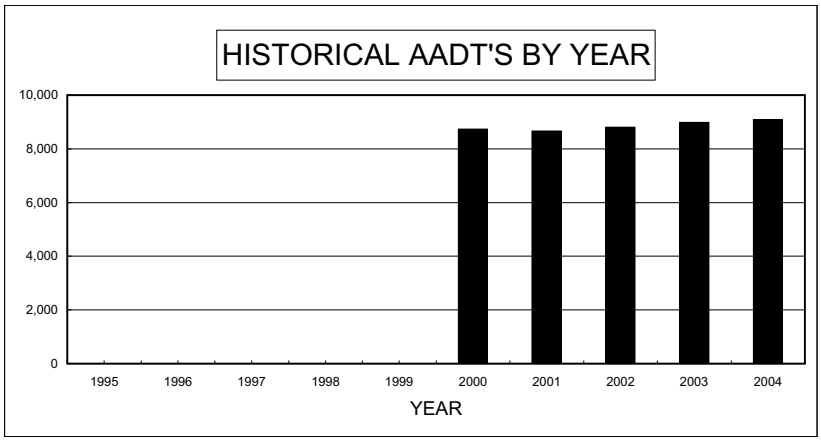

DAY OF WEEK		
DAY	ADT	% OF AADT
SUN	6,181	68.0%
MON	9,433	103.7%
TUE	10,087	110.9%
WED	10,065	110.7%
THU	9,864	108.4%
FRI	10,452	114.9%
SAT	7,588	83.4%
AVG WEEKDAY	9,862	108.4%
AVG WEEKEND	6,885	75.7%

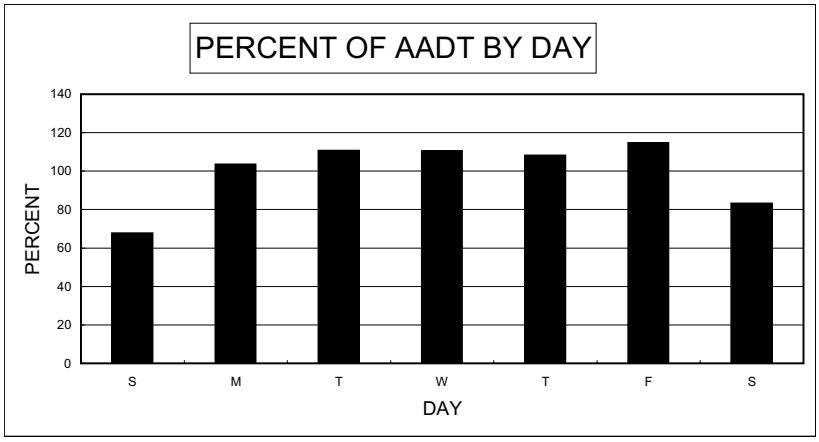

PERCENT DESIGN HOUR VOLUME (DHV) IS OF ANNUAL AVERAGE	10.9%
PERCENT HIGH DIRECTION IS OF DHV	61.9%

ATR 2522309

SR-525 (AIRPORT RD) 46 M (150 FT) N. OF NYE

MONTHLY PERCENT		
MONTH	MADT	% OF AADT
JANUARY	4,940	96.6%
FEBRUARY	5,250	102.6%
MARCH	5,637	110.2%
APRIL	5,775	112.9%
MAY	5,864	114.6%
JUNE	5,661	110.6%
JULY	5,139	100.4%
AUGUST	4,949	96.7%
SEPTEMBER	4,836	94.5%
OCTOBER	4,696	91.8%
NOVEMBER	4,390	85.8%
DECEMBER	4,260	83.3%

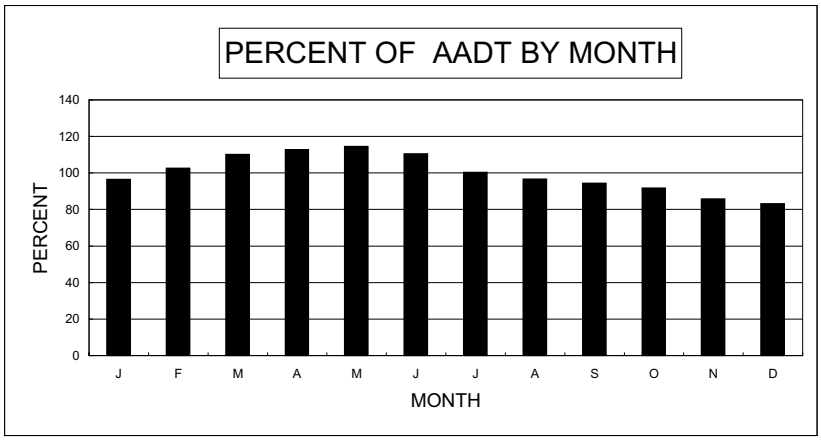

HISTORICAL RECORD		
YEAR	AADT	% OF PREVIOUS YEAR
2004	5,116	115.9%
2003	4,415	107.6%
2002	4,105	109.2%
2001	3,760	
2000		
1999		
1998		
1997		
1996		
1995		

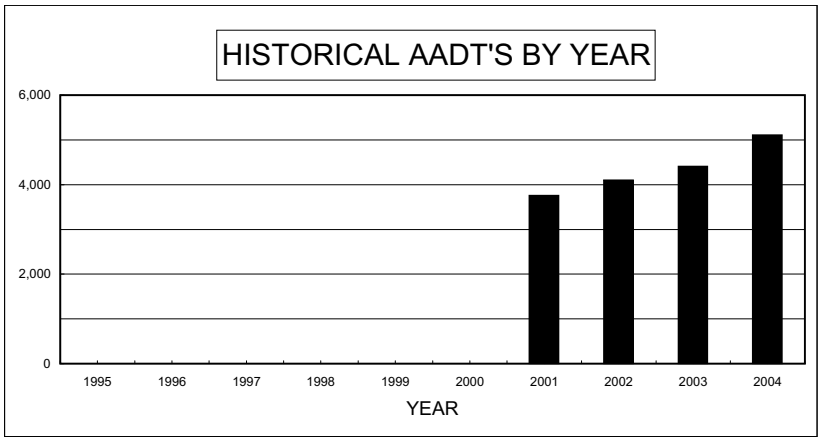

DAY OF WEEK		
DAY	ADT	% OF AADT
SUN	3,730	72.9%
MON	5,304	103.7%
TUE	5,485	107.2%
WED	5,509	107.7%
THU	5,545	108.4%
FRI	5,770	112.8%
SAT	4,471	87.4%
AVG WEEKDAY	5,461	106.7%
AVG WEEKEND	4,101	80.1%

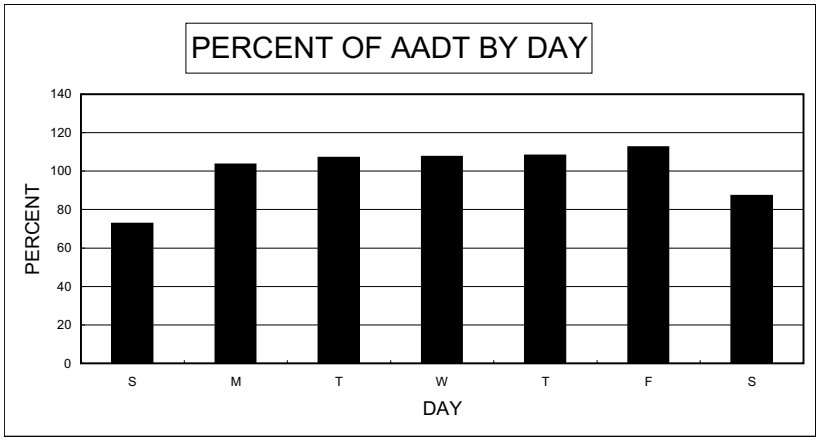

PERCENT DESIGN HOUR VOLUME (DHV) IS OF ANNUAL AVERAGE	11.8%
PERCENT HIGH DIRECTION IS OF DHV	62.3%

ATR 2711309

I-80 1.5 KM (0.8 MI) W. OF THE SR-396 (W LOVELOCK INTERCHANGE)

MONTHLY PERCENT		
MONTH	MADT	% OF AADT
JANUARY	5,548	70.1%
FEBRUARY	5,703	72.1%
MARCH	6,787	85.8%
APRIL	7,673	97.0%
MAY	8,517	107.7%
JUNE	9,724	122.9%
JULY	10,175	128.6%
AUGUST	10,207	129.0%
SEPTEMBER	8,945	113.1%
OCTOBER	8,158	103.1%
NOVEMBER	7,264	91.8%
DECEMBER	6,219	78.6%

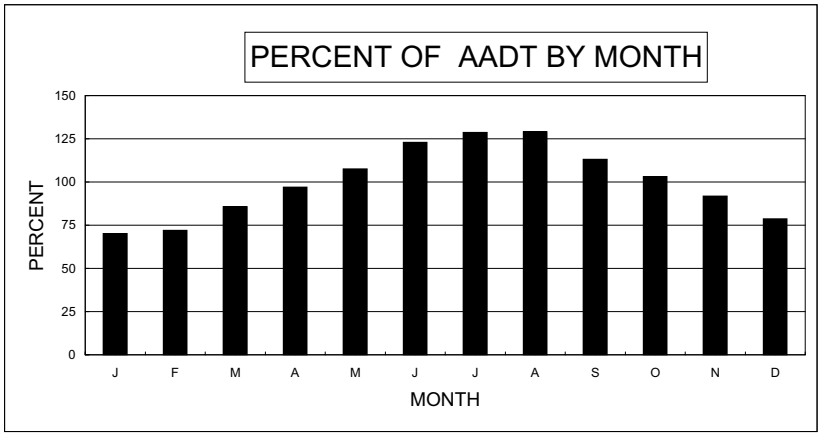

HISTORICAL RECORD		
YEAR	AADT	% OF PREVIOUS YEAR
2004	7,910	102.0%
2003	7,755	98.4%
2002	7,885	103.9%
2001	7,590	100.0%
2000	7,590	99.0%
1999	7,665	104.3%
1998	7,350	102.3%
1997	7,185	103.4%
1996	6,950	102.0%
1995	6,815	101.2%

2001 AADT ESTIMATED

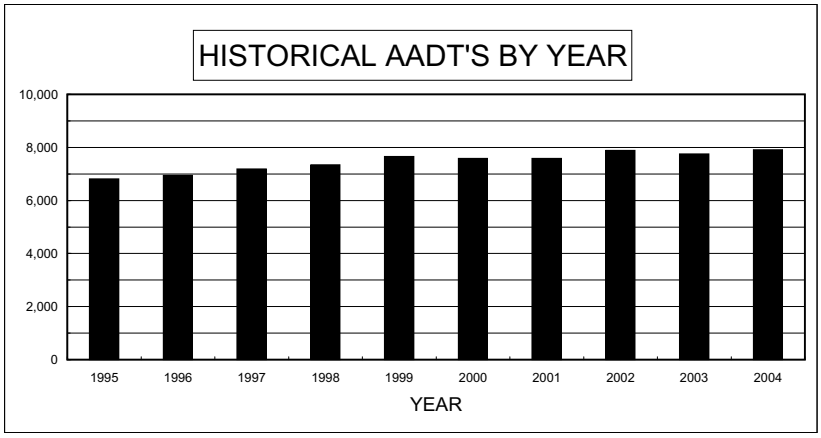

DAY OF WEEK		
DAY	ADT	% OF AADT
SUN	8,150	103.0%
MON	7,668	96.9%
TUE	7,595	96.0%
WED	7,824	98.9%
THU	8,145	103.0%
FRI	8,458	106.9%
SAT	7,530	95.2%
AVG WEEKDAY	7,808	98.7%
AVG WEEKEND	7,840	99.1%

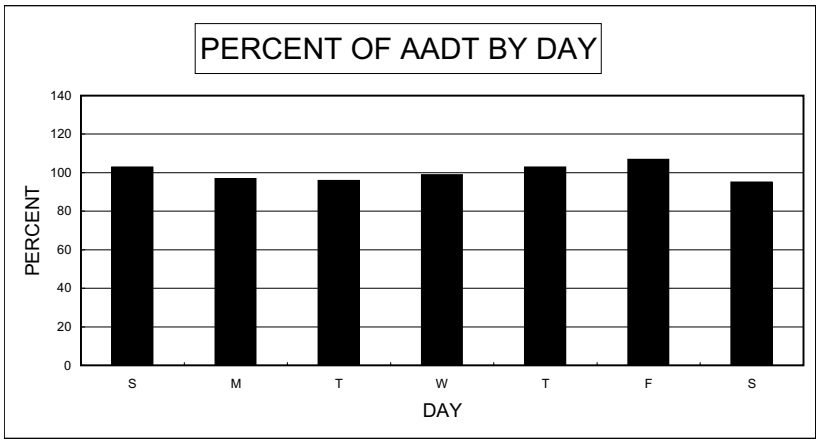

PERCENT DESIGN HOUR VOLUME (DHV) IS OF ANNUAL AVERAGE	11.9%
PERCENT HIGH DIRECTION IS OF DHV	61.7%

ATR 2911109

SR-431 (VIRGINIA CITY RD) .32 KM (.2 M) N. OF B. ST

MONTHLY PERCENT		
MONTH	MADT	% OF AADT
JANUARY	2,164	73.4%
FEBRUARY	2,287	77.6%
MARCH	2,812	95.4%
APRIL	3,001	101.8%
MAY	3,135	106.3%
JUNE	3,265	110.7%
JULY	3,446	116.9%
AUGUST	3,630	123.1%
SEPTEMBER	4,095	138.9%
OCTOBER	2,932	99.4%
NOVEMBER	2,270	77.0%
DECEMBER	2,347	79.6%

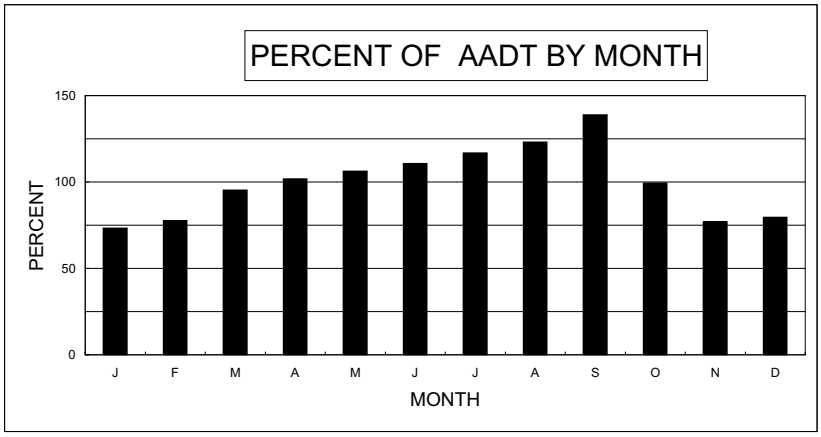

HISTORICAL RECORD		
YEAR	AADT	% OF PREVIOUS YEAR
2004	2,949	107.4%
2003	2,745	102.6%
2002	2,675	105.3%
2001	2,540	
2000		
1999		
1998		
1997		
1996		
1995		

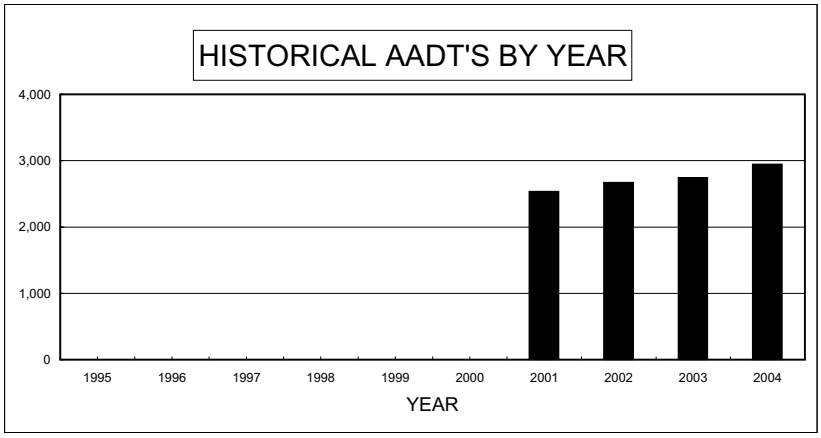

DAY OF WEEK		
DAY	ADT	% OF AADT
SUN	2,759	93.6%
MON	2,834	96.1%
TUE	2,867	97.2%
WED	2,890	98.0%
THU	2,844	96.5%
FRI	3,107	105.4%
SAT	3,338	113.2%
AVG WEEKDAY	2,859	97.0%
AVG WEEKEND	3,049	103.4%

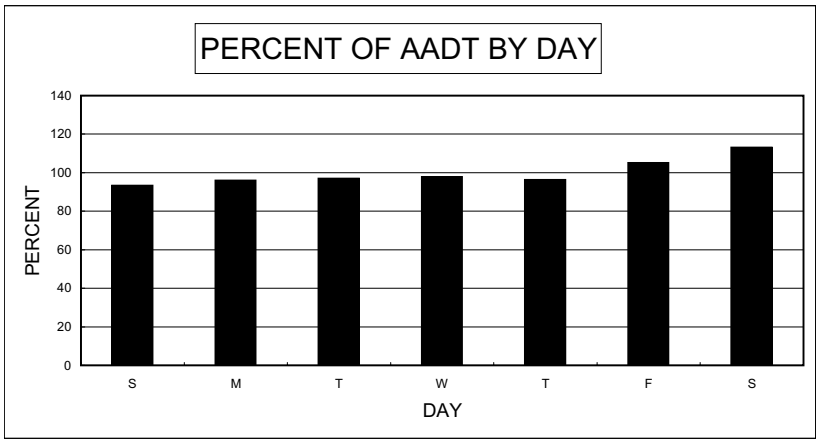

PERCENT DESIGN HOUR VOLUME (DHV) IS OF ANNUAL AVERAGE	17.9%
PERCENT HIGH DIRECTION IS OF DHV	58.3%

ATR 3111109

I-80 1.46 KM (0.9 MI) E. OF THE VISTA INTCH.

MONTHLY PERCENT		
MONTH	MADT	% OF AADT
JANUARY	24,677	82.4%
FEBRUARY	25,406	84.8%
MARCH	28,053	93.6%
APRIL	29,759	99.3%
MAY	30,876	103.1%
JUNE	32,819	109.6%
JULY	32,932	109.9%
AUGUST	34,785	116.1%
SEPTEMBER	33,341	111.3%
OCTOBER	31,291	104.5%
NOVEMBER	28,316	94.5%
DECEMBER	27,214	90.8%

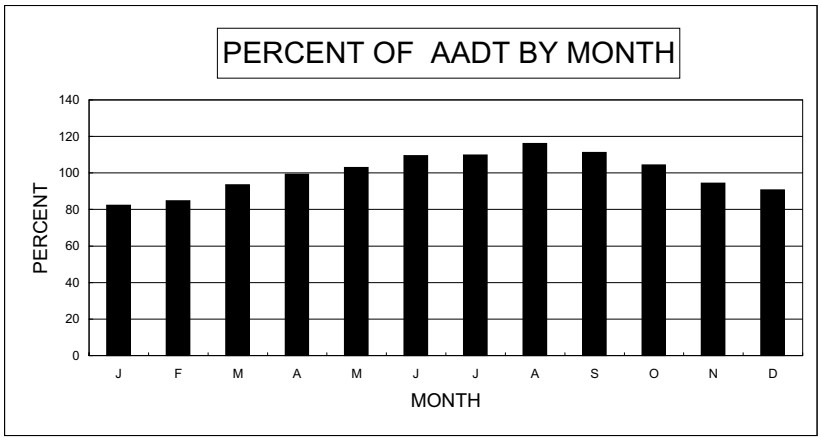

HISTORICAL RECORD		
YEAR	AADT	% OF PREVIOUS YEAR
2004	29,956	108.2%
2003	27,685	104.4%
2002	26,510	102.4%
2001	25,880	102.4%
2000	25,285	107.5%
1999	23,510	
1998		
1997		
1996		
1995		

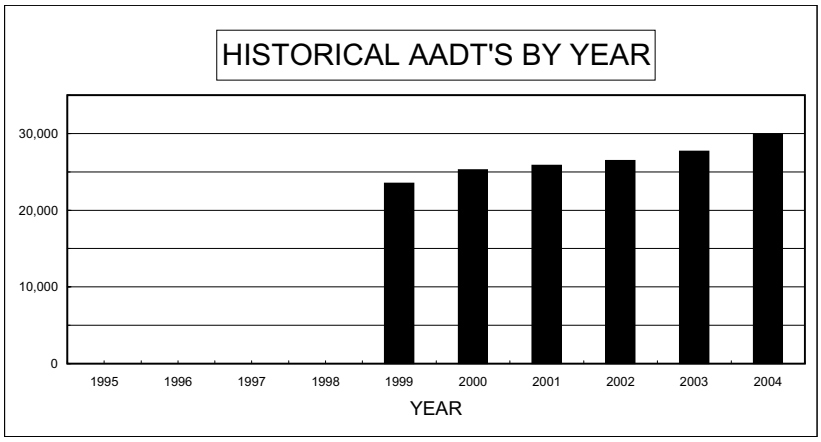

DAY OF WEEK		
DAY	ADT	% OF AADT
SUN	23,127	77.2%
MON	31,039	103.6%
TUE	31,435	104.9%
WED	31,713	105.9%
THU	32,092	107.1%
FRI	33,885	113.1%
SAT	26,402	88.1%
AVG WEEKDAY	31,570	105.4%
AVG WEEKEND	24,765	82.7%

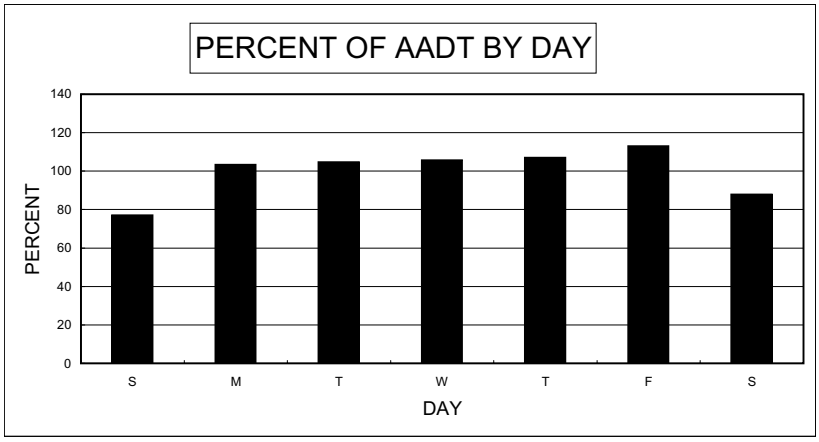

PERCENT DESIGN HOUR VOLUME (DHV) IS OF ANNUAL AVERAGE	9.0%
PERCENT HIGH DIRECTION IS OF DHV	57.5%

ATR 3111209

I-80 1.6 KM (1.0 MI) E. OF THE NV/CA STATELINE

MONTHLY PERCENT		
MONTH	MADT	% OF AADT
JANUARY	23,304	79.9%
FEBRUARY	24,476	83.9%
MARCH	27,076	92.8%
APRIL	28,423	97.5%
MAY	28,926	99.2%
JUNE	32,219	110.5%
JULY	34,892	119.6%
AUGUST	36,203	124.1%
SEPTEMBER	33,769	115.8%
OCTOBER	28,373	97.3%
NOVEMBER	26,808	91.9%
DECEMBER	25,513	87.5%

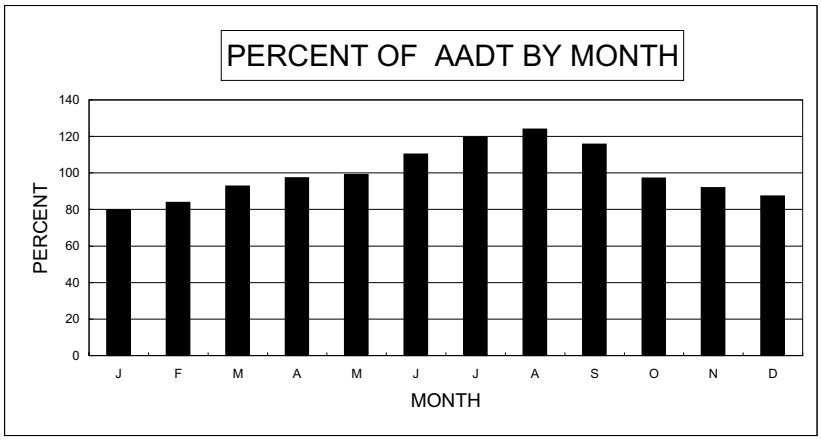

HISTORICAL RECORD		
YEAR	AADT	% OF PREVIOUS YEAR
2004	29,165	100.4%
2003	29,040	99.4%
2002	29,210	104.5%
2001	27,965	98.5%
2000	28,385	104.0%
1999	27,305	107.4%
1998	25,435	99.1%
1997	25,675	104.4%
1996	24,585	101.0%
1995	24,345	103.4%

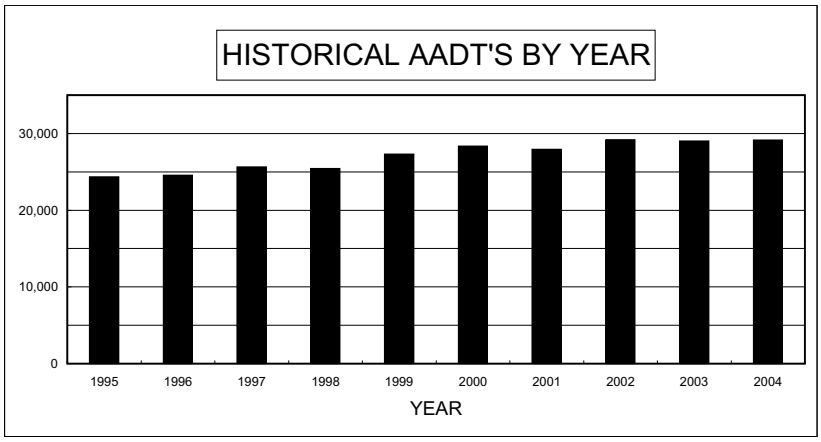

DAY OF WEEK		
DAY	ADT	% OF AADT
SUN	33,326	114.3%
MON	27,487	94.2%
TUE	25,253	86.6%
WED	25,473	87.3%
THU	26,885	92.2%
FRI	33,368	114.4%
SAT	32,364	111.0%
AVG WEEKDAY	26,275	90.1%
AVG WEEKEND	32,845	112.6%

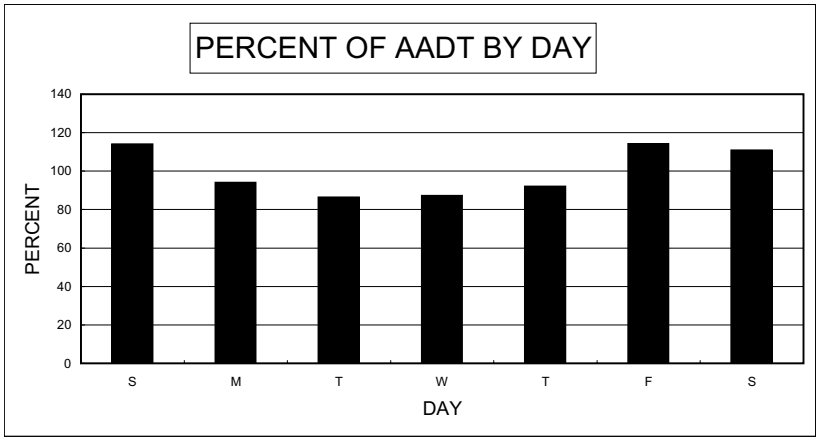

PERCENT DESIGN HOUR VOLUME (DHV) IS OF ANNUAL AVERAGE	12.1%
PERCENT HIGH DIRECTION IS OF DHV	62.6%

ATR 3112109

I-80 0.8 KM (0.5 MI) W. OF THE US-395 INTERCHANGE

MONTHLY PERCENT		
MONTH	MADT	% OF AADT
JANUARY		0.0%
FEBRUARY		0.0%
MARCH		0.0%
APRIL		0.0%
MAY		0.0%
JUNE		0.0%
JULY		0.0%
AUGUST		0.0%
SEPTEMBER		0.0%
OCTOBER		0.0%
NOVEMBER		0.0%
DECEMBER		0.0%

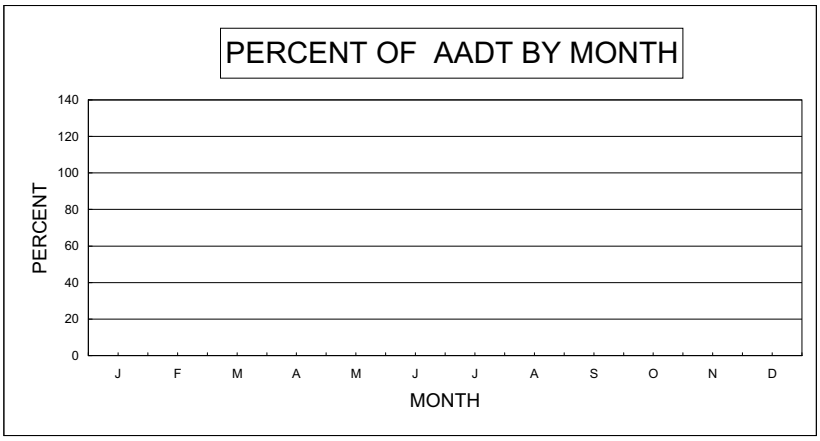

DATA MISSING DUE TO CONSTRUCTION

HISTORICAL RECORD		
YEAR	AADT	% OF PREVIOUS YEAR
2004	118,000	100.0%
2003	118,015	99.0%
2002	119,205	101.2%
2001	117,835	101.1%
2000	116,530	101.8%
1999	114,465	102.2%
1998	111,960	101.1%
1997	110,765	101.9%
1996	108,655	103.4%
1995	105,070	105.9%

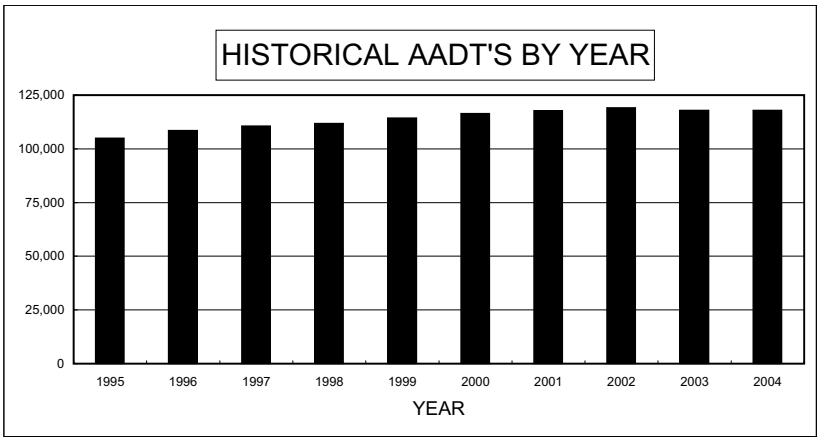

2004,2003 AADT ESTIMATED

DAY OF WEEK		
DAY	ADT	% OF AADT
SUN		0.0%
MON		0.0%
TUE		0.0%
WED		0.0%
THU		0.0%
FRI		0.0%
SAT		0.0%
AVG WEEKDAY	#DIV/0!	#DIV/0!
AVG WEEKEND	#DIV/0!	#DIV/0!

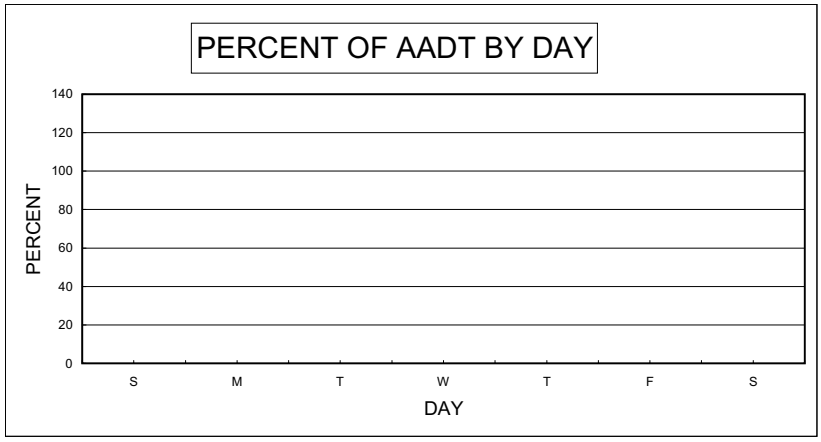

PERCENT DESIGN HOUR VOLUME (DHV) IS OF ANNUAL AVERAGE	N/A
PERCENT HIGH DIRECTION IS OF DHV	N/A

ATR 3112209

I-80 0.80 KM (0. 50 MI) E. OF SR-445 INTCH. (PYRAMID HWY)

MONTHLY PERCENT		
MONTH	MADT	% OF AADT
JANUARY	67,951	90.6%
FEBRUARY	70,618	94.2%
MARCH	74,702	99.6%
APRIL	77,172	102.9%
MAY	78,252	104.3%
JUNE	80,830	107.8%
JULY	75,452	100.6%
AUGUST		0.0%
SEPTEMBER		0.0%
OCTOBER		0.0%
NOVEMBER		0.0%
DECEMBER		0.0%

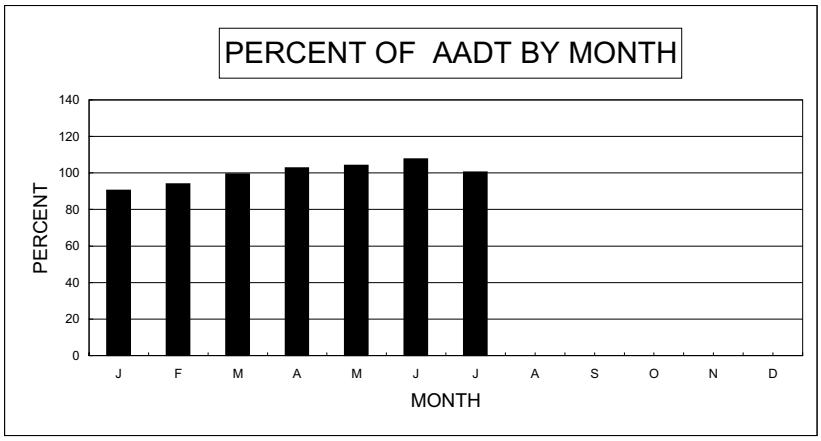

DATA MISSING DUE TO CONSTRUCTION

HISTORICAL RECORD		
YEAR	AADT	% OF PREVIOUS YEAR
2004	74,997	102.0%
2003	73,555	99.0%
2002	74,315	99.8%
2001	74,495	103.0%
2000	72,350	
1999		
1998		
1997		
1996		
1995		

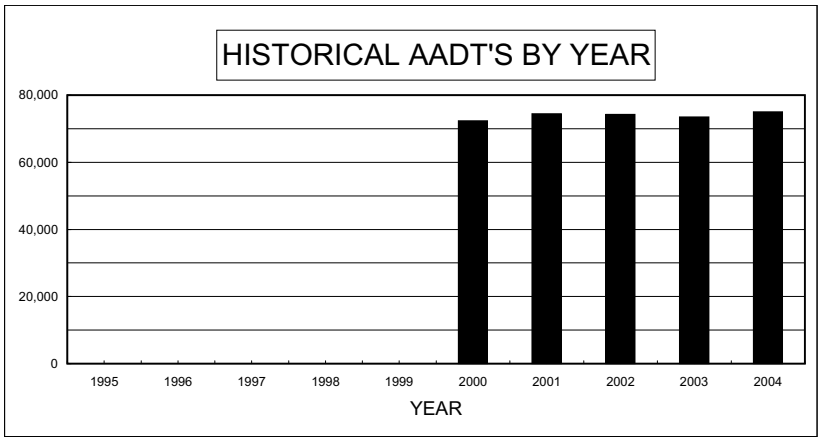

DAY OF WEEK		
DAY	ADT	% OF AADT
SUN	54,497	72.7%
MON	76,182	101.6%
TUE	79,768	106.4%
WED	80,501	107.3%
THU	81,196	108.3%
FRI	85,915	114.6%
SAT	66,918	89.2%
AVG WEEKDAY	79,412	105.9%
AVG WEEKEND	60,708	80.9%

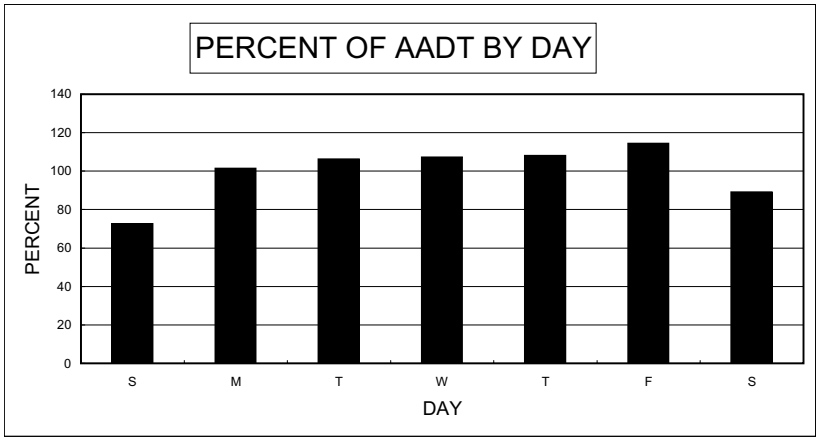

PERCENT DESIGN HOUR VOLUME (DHV) IS OF ANNUAL AVERAGE	8.1%
PERCENT HIGH DIRECTION IS OF DHV	56.1%

ATR 3112309

US-395 0.5 KM (0.3 MI) N. OF SR-430 INTCH. (S VIRGINIA ST)

MONTHLY PERCENT		
MONTH	MADT	% OF AADT
JANUARY	84,042	91.0%
FEBRUARY	86,937	94.2%
MARCH	91,287	98.9%
APRIL	91,956	99.6%
MAY	92,696	100.4%
JUNE	96,279	104.3%
JULY	94,692	102.6%
AUGUST	98,441	106.6%
SEPTEMBER	98,146	106.3%
OCTOBER	95,394	103.3%
NOVEMBER	89,094	96.5%
DECEMBER	89,005	96.4%

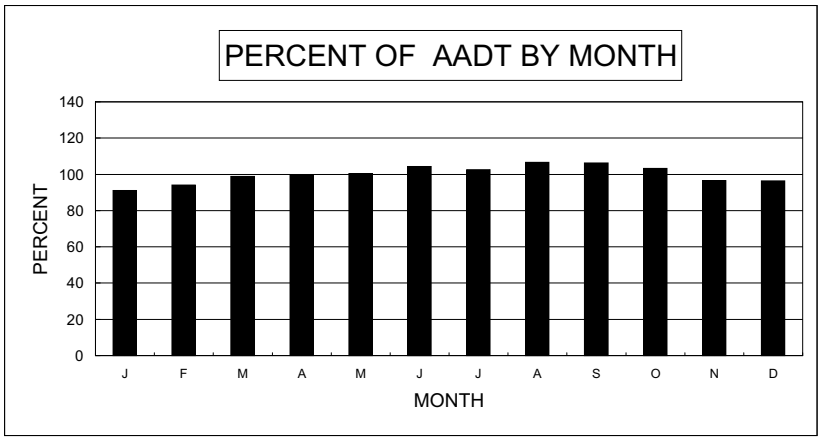

HISTORICAL RECORD		
YEAR	AADT	% OF PREVIOUS YEAR
2004	92,331	102.8%
2003	89,790	104.4%
2002	85,975	115.1%
2001	74,700	103.7%
2000	72,020	103.5%
1999	69,605	109.8%
1998	63,395	107.2%
1997	59,155	112.1%
1996	52,765	126.5%
1995	41,705	105.4%

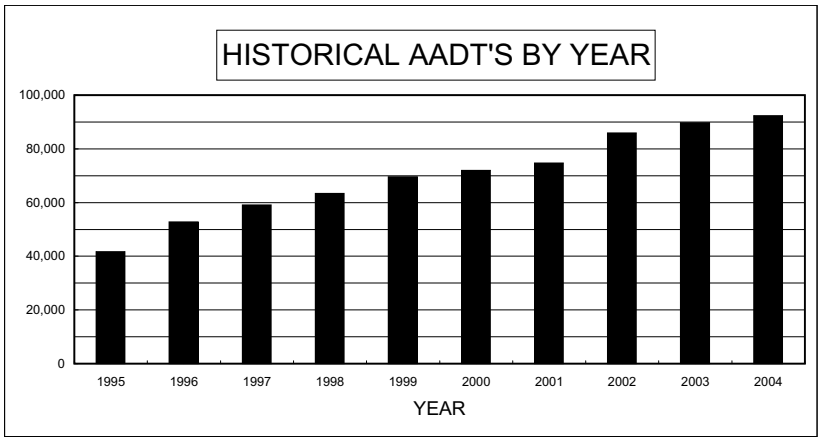

DAY OF WEEK		
DAY	ADT	% OF AADT
SUN	64,968	70.4%
MON	95,978	104.0%
TUE	99,975	108.3%
WED	101,038	109.4%
THU	100,345	108.7%
FRI	104,401	113.1%
SAT	79,611	86.2%
AVG WEEKDAY	99,334	107.6%
AVG WEEKEND	72,290	78.3%

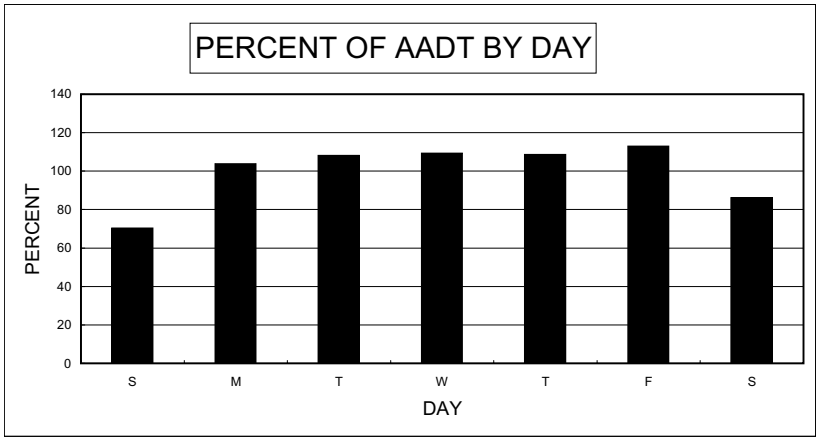

PERCENT DESIGN HOUR VOLUME (DHV) IS OF ANNUAL AVERAGE	9.6%
PERCENT HIGH DIRECTION IS OF DHV	56.6%

ATR 3121109

US-395 0.5 KM (0.3 MI) S. OF THE NV/CA STATELINE

MONTHLY PERCENT		
MONTH	MADT	% OF AADT
JANUARY	6,805	73.0%
FEBRUARY	7,239	77.7%
MARCH	8,396	90.1%
APRIL	9,135	98.0%
MAY	9,838	105.6%
JUNE	10,826	116.2%
JULY	11,717	125.7%
AUGUST	11,478	123.1%
SEPTEMBER	10,730	115.1%
OCTOBER	9,370	100.5%
NOVEMBER	8,506	91.3%
DECEMBER	7,808	83.8%

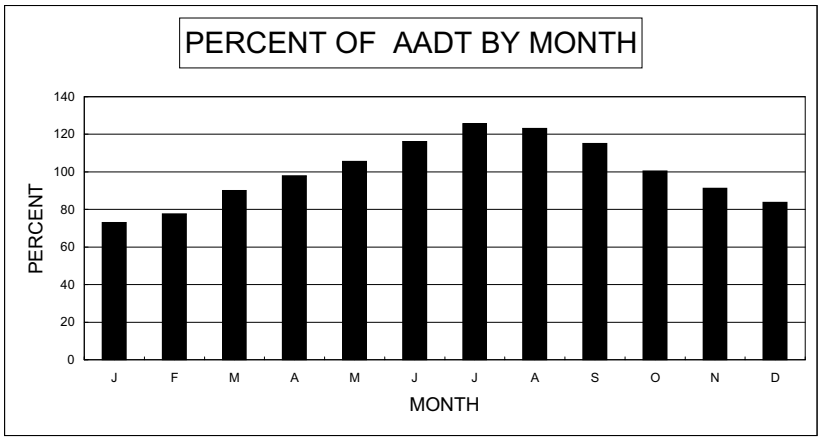

HISTORICAL RECORD		
YEAR	AADT	% OF PREVIOUS YEAR
2004	9,321	101.3%
2003	9,200	107.0%
2002	8,600	101.0%
2001	8,515	98.8%
2000	8,620	99.5%
1999	8,660	100.5%
1998	8,620	101.9%
1997	8,460	94.7%
1996	8,935	104.9%
1995	8,515	105.1%

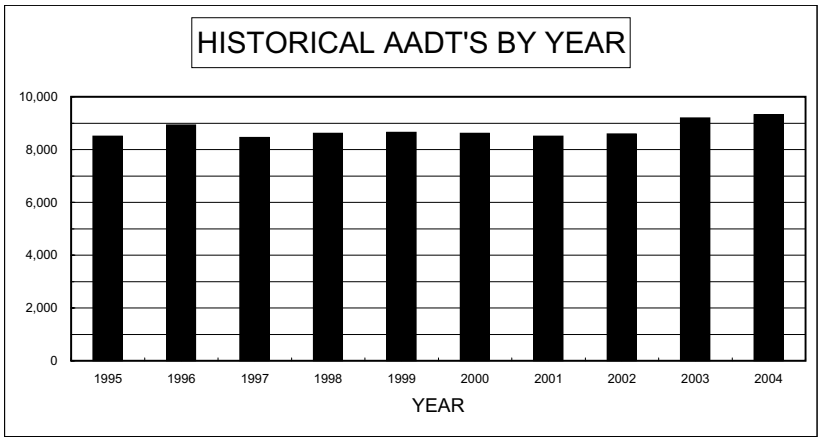

DAY OF WEEK		
DAY	ADT	% OF AADT
SUN	9,679	103.8%
MON	8,907	95.6%
TUE	8,432	90.5%
WED	8,628	92.6%
THU	8,882	95.3%
FRI	10,592	113.6%
SAT	10,125	108.6%
AVG WEEKDAY	8,712	93.5%
AVG WEEKEND	9,902	106.2%

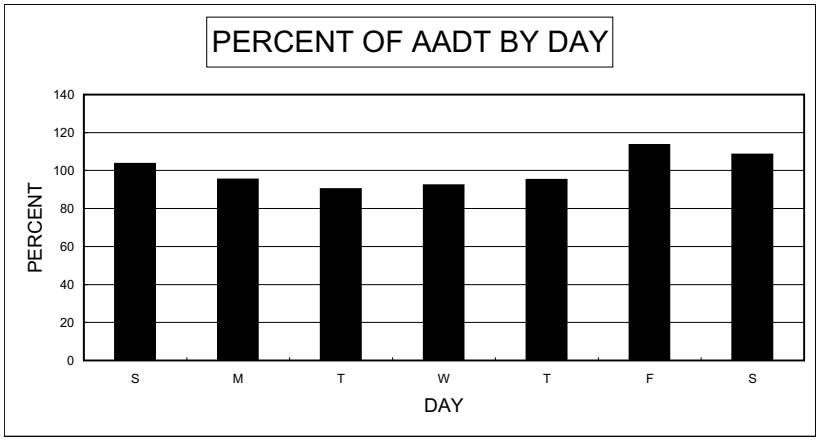

PERCENT DESIGN HOUR VOLUME (DHV) IS OF ANNUAL AVERAGE	12.5%
PERCENT HIGH DIRECTION IS OF DHV	65.2%

ATR 3121209

US-395 0.97 KM (0.6 MI) N. OF SR-430 INTCH. (PANTHER & N VIRGINIA ST)

MONTHLY PERCENT		
MONTH	MADT	% OF AADT
JANUARY	60,308	89.5%
FEBRUARY	63,156	93.7%
MARCH	66,261	98.3%
APRIL	67,638	100.3%
MAY	67,495	100.1%
JUNE	69,233	102.7%
JULY	68,871	102.2%
AUGUST	71,171	105.6%
SEPTEMBER	73,541	109.1%
OCTOBER	71,075	105.4%
NOVEMBER	66,831	99.1%
DECEMBER	63,426	94.1%

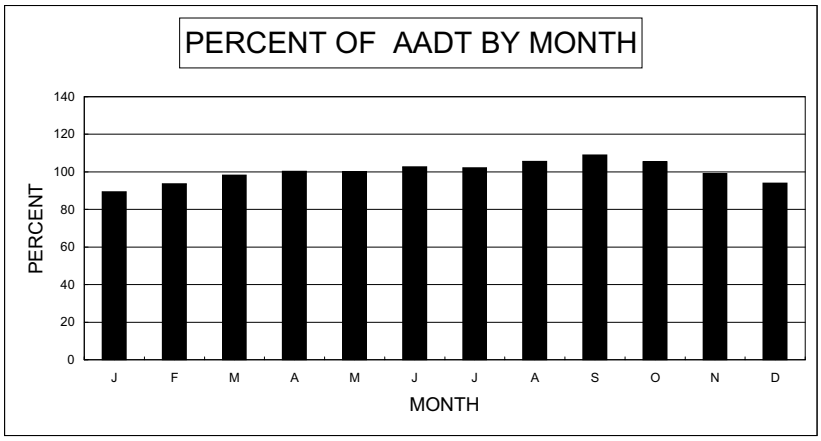

HISTORICAL RECORD		
YEAR	AADT	% OF PREVIOUS YEAR
2004	67,417	104.4%
2003	64,560	104.5%
2002	61,785	106.0%
2001	58,285	106.6%
2000	54,660	103.9%
1999	52,610	101.6%
1998	51,770	101.8%
1997	50,835	107.2%
1996	47,430	100.9%
1995	47,005	103.1%

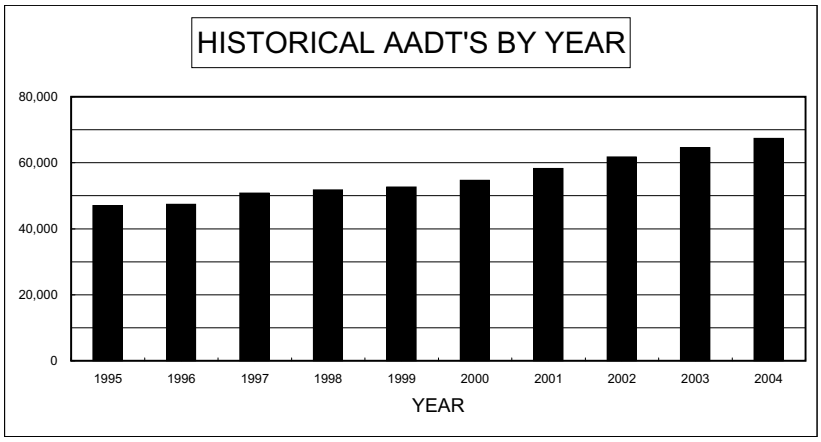

2001 AADT ESTIMATED

DAY OF WEEK		
DAY	ADT	% OF AADT
SUN	51,945	77.1%
MON	69,190	102.6%
TUE	71,042	105.4%
WED	71,708	106.4%
THU	71,218	105.6%
FRI	75,656	112.2%
SAT	61,161	90.7%
AVG WEEKDAY	70,790	105.0%
AVG WEEKEND	56,553	83.9%

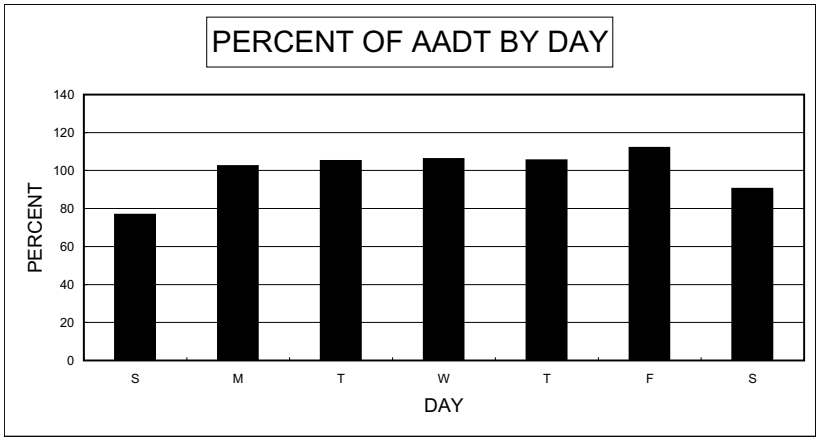

PERCENT DESIGN HOUR VOLUME (DHV) IS OF ANNUAL AVERAGE	9.6%
PERCENT HIGH DIRECTION IS OF DHV	65.5%

ATR 3122109

SR-667 (KIETZKE LANE) 240 METERS (0.15 MI.) W. OF GALLETTI WAY

MONTHLY PERCENT		
MONTH	MADT	% OF AADT
JANUARY	16,344	93.2%
FEBRUARY	16,712	95.3%
MARCH	17,016	97.0%
APRIL	17,532	99.9%
MAY	17,379	99.1%
JUNE	18,278	104.2%
JULY	18,357	104.6%
AUGUST	18,950	108.0%
SEPTEMBER	17,918	102.1%
OCTOBER	18,204	103.8%
NOVEMBER	16,984	96.8%
DECEMBER	16,839	96.0%

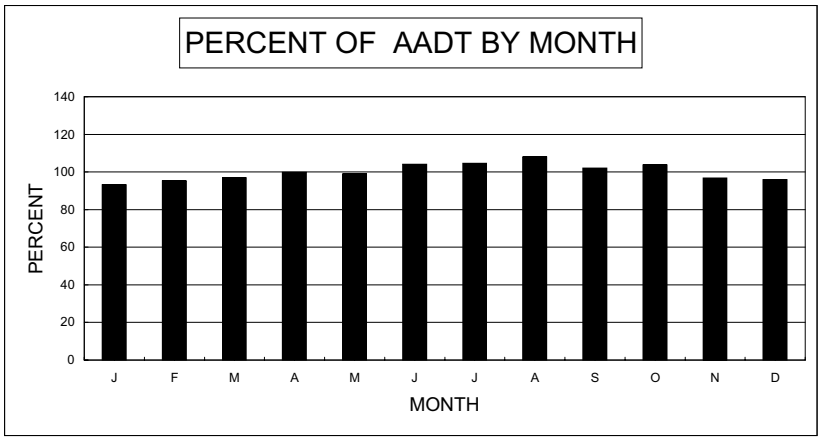

HISTORICAL RECORD		
YEAR	AADT	% OF PREVIOUS YEAR
2004	17,543	116.1%
2003	15,115	95.7%
2002	15,790	104.3%
2001	15,140	104.1%
2000	14,540	96.6%
1999	15,045	104.2%
1998	14,435	99.9%
1997	14,450	104.2%
1996	13,870	99.9%
1995	13,890	100.8%

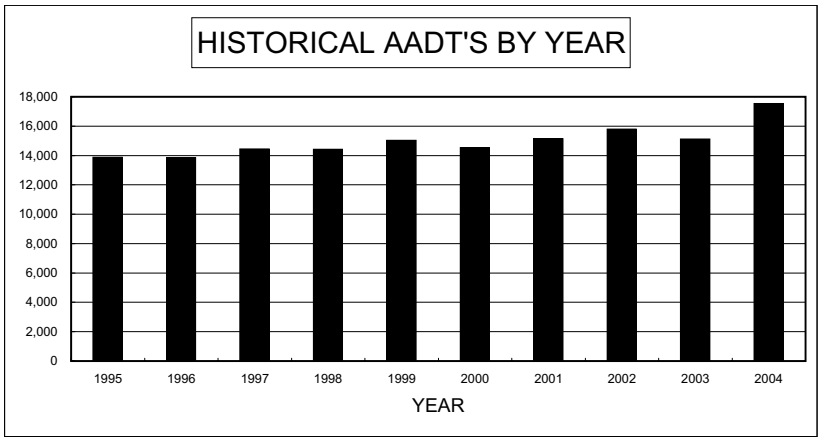

DAY OF WEEK		
DAY	ADT	% OF AADT
SUN	12,392	70.6%
MON	18,157	103.5%
TUE	18,754	106.9%
WED	18,723	106.7%
THU	18,627	106.2%
FRI	19,970	113.8%
SAT	16,177	92.2%
AVG WEEKDAY	18,565	105.8%
AVG WEEKEND	14,285	81.4%

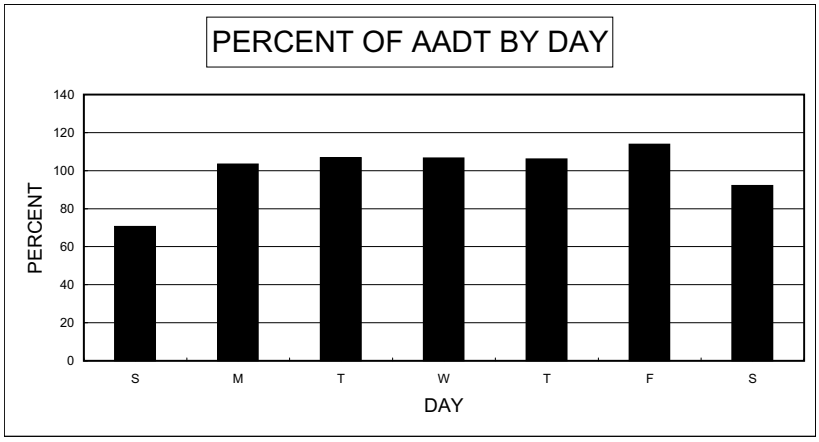

PERCENT DESIGN HOUR VOLUME (DHV) IS OF ANNUAL AVERAGE	10.9%
PERCENT HIGH DIRECTION IS OF DHV	65.1%

ATR 3122209

SR-651 (N MCCARRAN BLVD) 240 METERS (0.15 MI) N. OF MAE ANNE DR.

MONTHLY PERCENT		
MONTH	MADT	% OF AADT
JANUARY		0.0%
FEBRUARY		0.0%
MARCH		0.0%
APRIL		0.0%
MAY		0.0%
JUNE	26,741	99.6%
JULY	25,562	95.2%
AUGUST	27,639	102.9%
SEPTEMBER	28,512	106.2%
OCTOBER	27,888	103.8%
NOVEMBER	26,211	97.6%
DECEMBER	25,464	94.8%

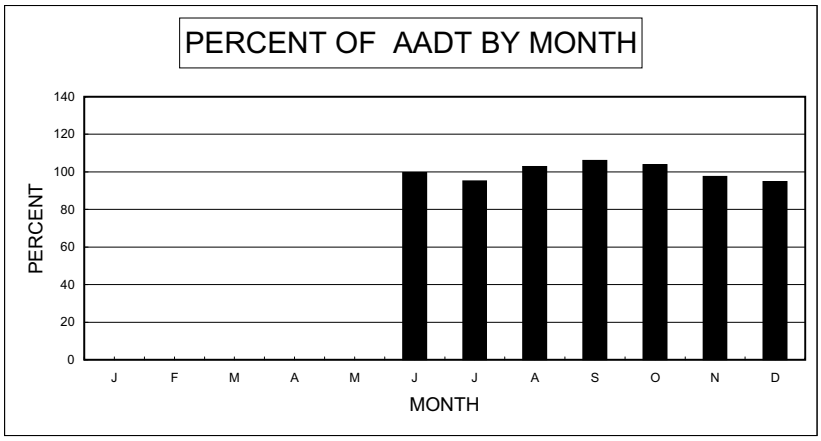

DATA MISSING DUE TO CONSTRUCTION

HISTORICAL RECORD		
YEAR	AADT	% OF PREVIOUS YEAR
2004	26,860	106.2%
2003	25,285	106.3%
2002	23,780	101.3%
2001	23,485	102.8%
2000	22,850	103.3%
1999	22,115	107.3%
1998	20,615	100.3%
1997	20,560	102.8%
1996	20,005	104.5%
1995	19,150	103.0%

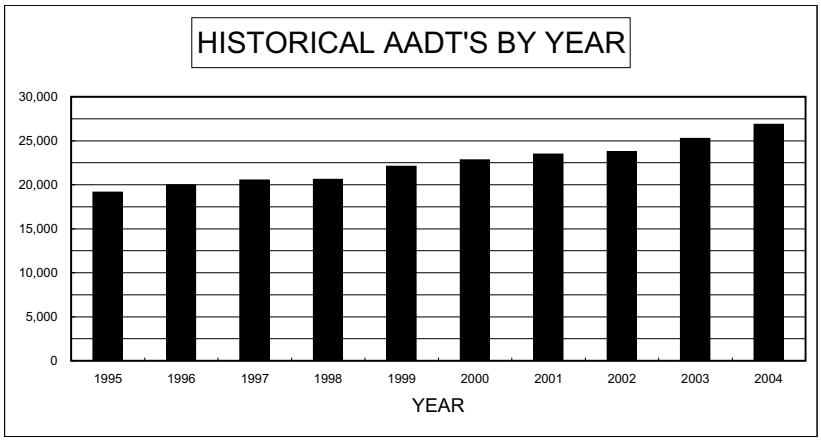

DAY OF WEEK		
DAY	ADT	% OF AADT
SUN	22,333	83.1%
MON	27,155	101.1%
TUE	27,963	104.1%
WED	27,942	104.0%
THU	27,827	103.6%
FRI	29,200	108.7%
SAT	25,597	95.3%
AVG WEEKDAY	27,722	103.2%
AVG WEEKEND	23,965	89.2%

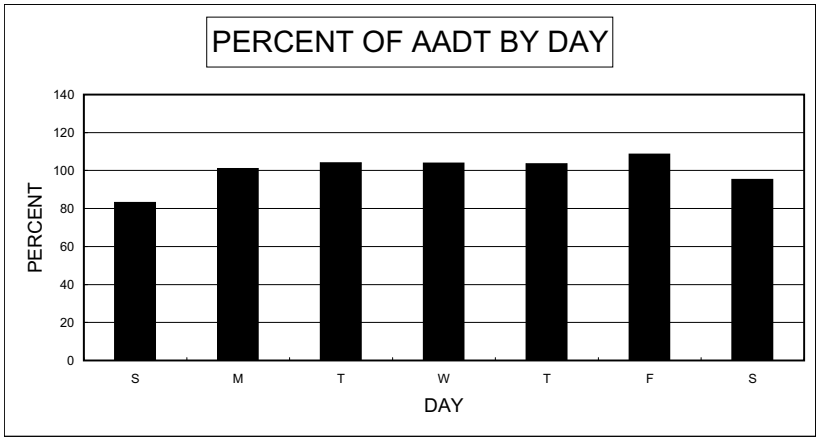

PERCENT DESIGN HOUR VOLUME (DHV) IS OF ANNUAL AVERAGE	9.2%
PERCENT HIGH DIRECTION IS OF DHV	57.9%

ATR 3122309

SR-663 (ODDIE BLVD) 160 METERS (0.1 MI) W. OF SR-668 (ROCK BLVD)

MONTHLY PERCENT		
MONTH	MADT	% OF AADT
JANUARY	14,312	94.4%
FEBRUARY	14,850	97.9%
MARCH	15,578	102.7%
APRIL	15,628	103.0%
MAY	15,849	104.5%
JUNE	15,649	103.2%
JULY	14,872	98.1%
AUGUST	15,322	101.0%
SEPTEMBER	15,311	101.0%
OCTOBER	15,545	102.5%
NOVEMBER	14,576	96.1%
DECEMBER	14,500	95.6%

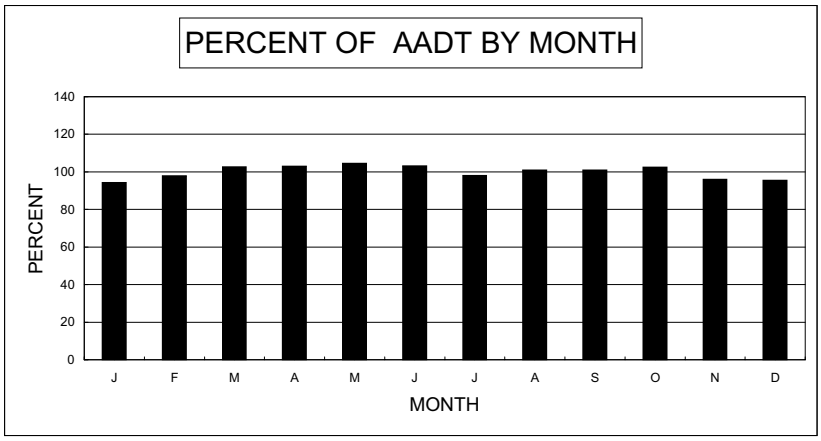

HISTORICAL RECORD		
YEAR	AADT	% OF PREVIOUS YEAR
2004	15,166	101.4%
2003	14,955	111.2%
2002	13,450	103.3%
2001	13,015	102.2%
2000	12,735	97.7%
1999	13,035	104.6%
1998	12,460	104.3%
1997	11,950	106.8%
1996	11,190	103.3%
1995	10,830	96.8%

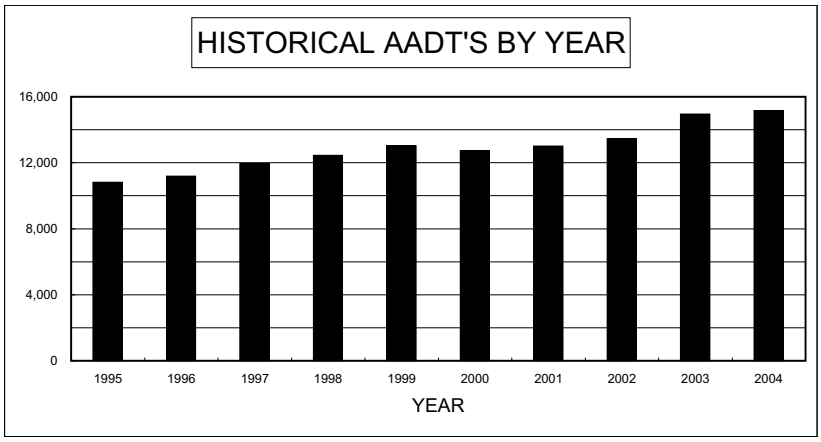

DAY OF WEEK		
DAY	ADT	% OF AADT
SUN	11,632	76.7%
MON	15,133	99.8%
TUE	16,023	105.7%
WED	15,876	104.7%
THU	15,951	105.2%
FRI	17,094	112.7%
SAT	14,453	95.3%
AVG WEEKDAY	15,746	103.8%
AVG WEEKEND	13,043	86.0%

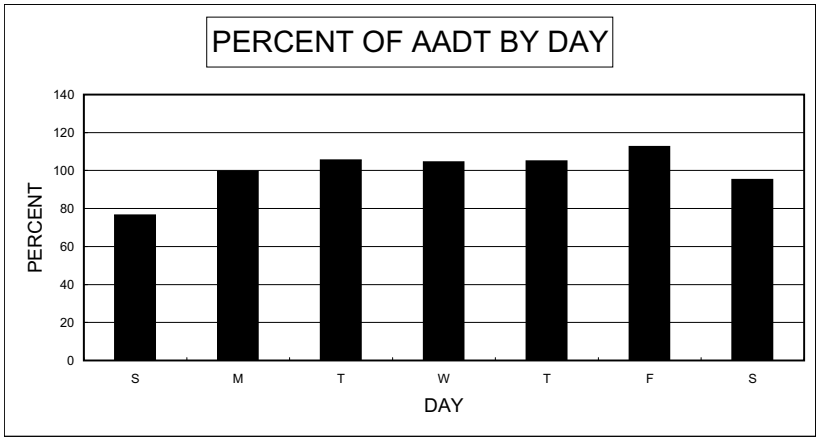

PERCENT DESIGN HOUR VOLUME (DHV) IS OF ANNUAL AVERAGE	10.1%
PERCENT HIGH DIRECTION IS OF DHV	61.3%

ATR 3122409

SR-28 (NORTH SHORE RD) 320 METERS (0.2 MI) W. OF LAKE SHORE BLVD.

MONTHLY PERCENT		
MONTH	MADT	% OF AADT
JANUARY	11,935	84.8%
FEBRUARY	12,475	88.7%
MARCH	12,940	92.0%
APRIL	12,378	88.0%
MAY	13,703	97.4%
JUNE	16,054	114.1%
JULY	19,220	136.6%
AUGUST	18,969	134.8%
SEPTEMBER	15,768	112.1%
OCTOBER	12,484	88.7%
NOVEMBER	11,080	78.8%
DECEMBER	11,798	83.9%

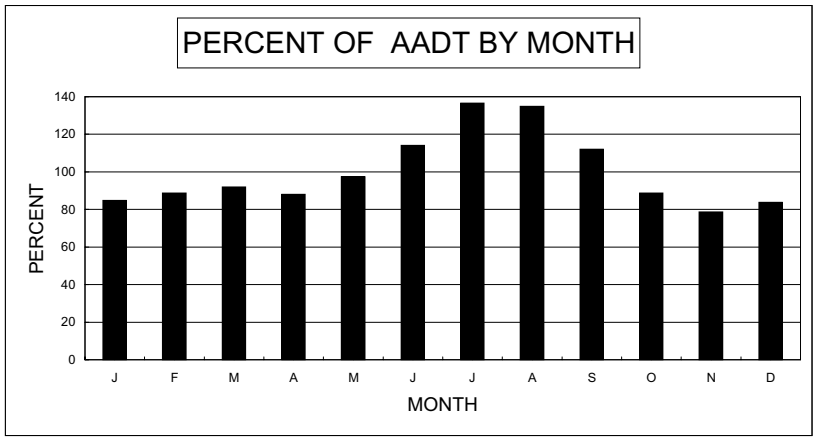

HISTORICAL RECORD		
YEAR	AADT	% OF PREVIOUS YEAR
2004	14,067	98.3%
2003	14,310	100.6%
2002	14,230	101.4%
2001	14,040	99.7%
2000	14,080	103.1%
1999	13,655	99.3%
1998	13,755	96.9%
1997	14,190	99.4%
1996	14,280	101.1%
1995	14,120	97.3%

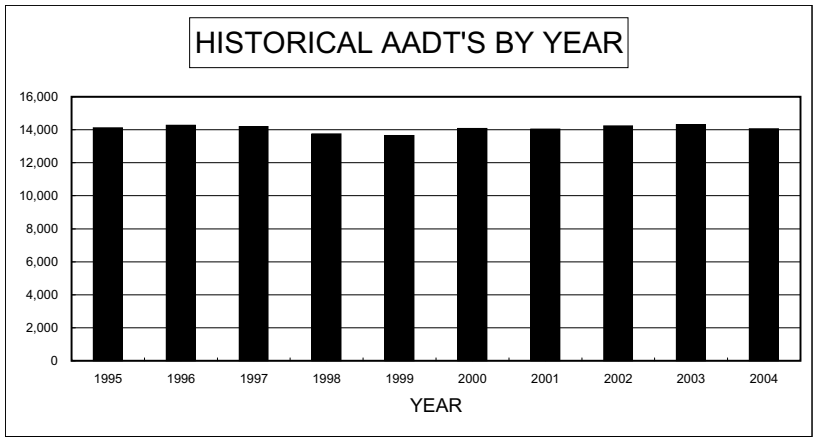

DAY OF WEEK		
DAY	ADT	% OF AADT
SUN	12,842	91.3%
MON	13,786	98.0%
TUE	13,610	96.8%
WED	13,736	97.6%
THU	13,949	99.2%
FRI	15,917	113.2%
SAT	14,631	104.0%
AVG WEEKDAY	13,770	97.9%
AVG WEEKEND	13,737	97.7%

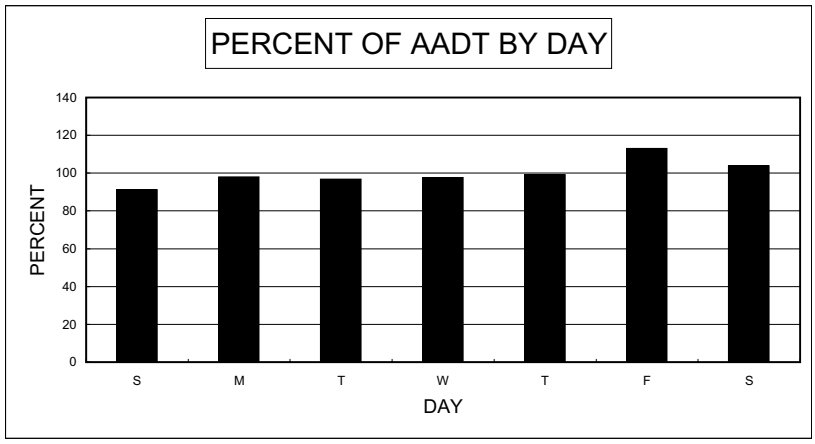

PERCENT DESIGN HOUR VOLUME (DHV) IS OF ANNUAL AVERAGE	12.1%
PERCENT HIGH DIRECTION IS OF DHV	57.3%

ATR 3122509

SR-648 (GLENDALE AVE) 160 METERS (0.1 MI) W. OF 21ST. ST.

MONTHLY PERCENT		
MONTH	MADT	% OF AADT
JANUARY	19,209	95.7%
FEBRUARY	19,815	98.7%
MARCH	20,499	102.1%
APRIL	20,428	101.7%
MAY	20,062	99.9%
JUNE	21,231	105.7%
JULY	21,268	105.9%
AUGUST	22,983	114.5%
SEPTEMBER	21,205	105.6%
OCTOBER	19,823	98.7%
NOVEMBER	17,701	88.2%
DECEMBER	16,721	83.3%

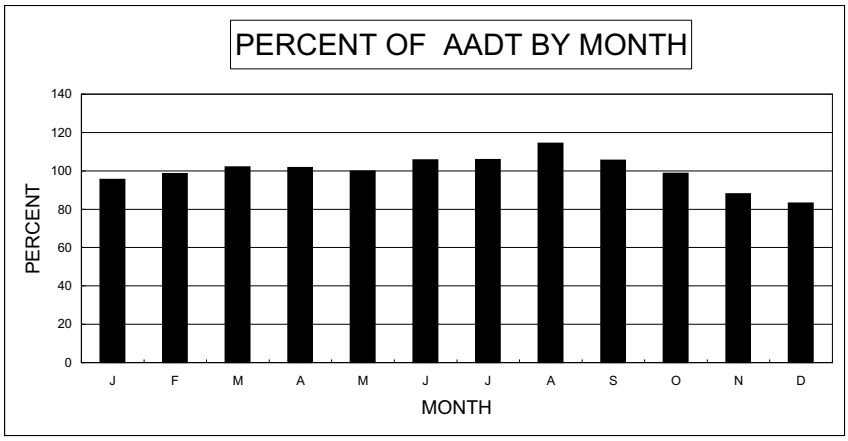

HISTORICAL RECORD		
YEAR	AADT	% OF PREVIOUS YEAR
2004	20,079	96.0%
2003	20,905	112.0%
2002	18,660	106.6%
2001	17,505	98.1%
2000	17,835	95.8%
1999	18,610	97.9%
1998	19,010	99.1%
1997	19,190	104.9%
1996	18,300	102.8%
1995	17,800	102.2%

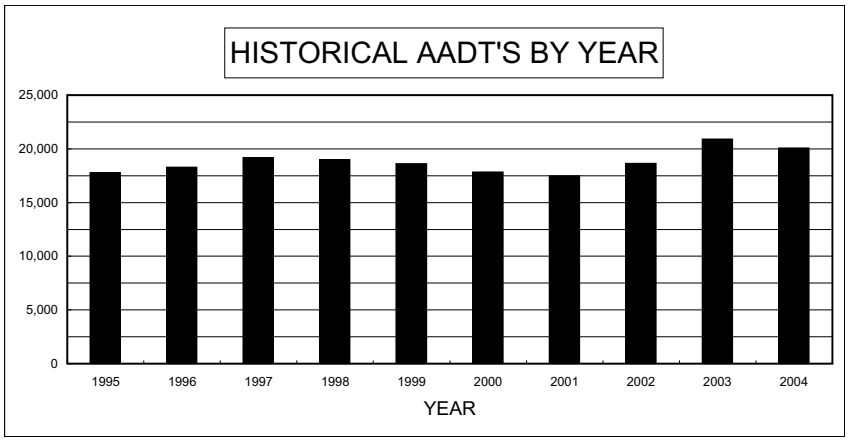

DAY OF WEEK		
DAY	ADT	% OF AADT
SUN	8,202	40.8%
MON	22,580	112.5%
TUE	23,747	118.3%
WED	23,914	119.1%
THU	23,836	118.7%
FRI	25,171	125.4%
SAT	13,101	65.2%
AVG WEEKDAY	23,519	117.1%
AVG WEEKEND	10,652	53.0%

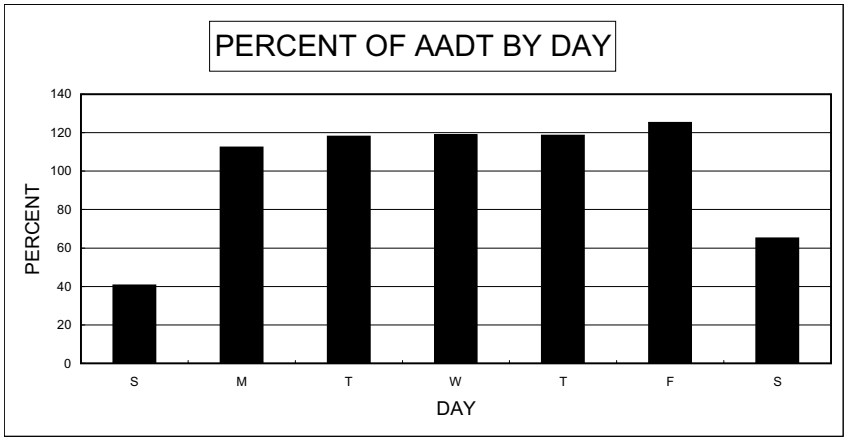

PERCENT DESIGN HOUR VOLUME (DHV) IS OF ANNUAL AVERAGE	12.1%
PERCENT HIGH DIRECTION IS OF DHV	63.0%

ATR 3122609

SR-430 (S VIRGINIA ST) 0.24 KM (0.15 MI) N. OF GENTRY WAY

MONTHLY PERCENT		
MONTH	MADT	% OF AADT
JANUARY	31,689	94.8%
FEBRUARY	33,164	99.3%
MARCH	33,758	101.0%
APRIL	33,976	101.7%
MAY	34,004	101.8%
JUNE	34,815	104.2%
JULY	33,959	101.6%
AUGUST	34,909	104.5%
SEPTEMBER	33,315	99.7%
OCTOBER	32,974	98.7%
NOVEMBER	31,560	94.5%
DECEMBER	32,832	98.3%

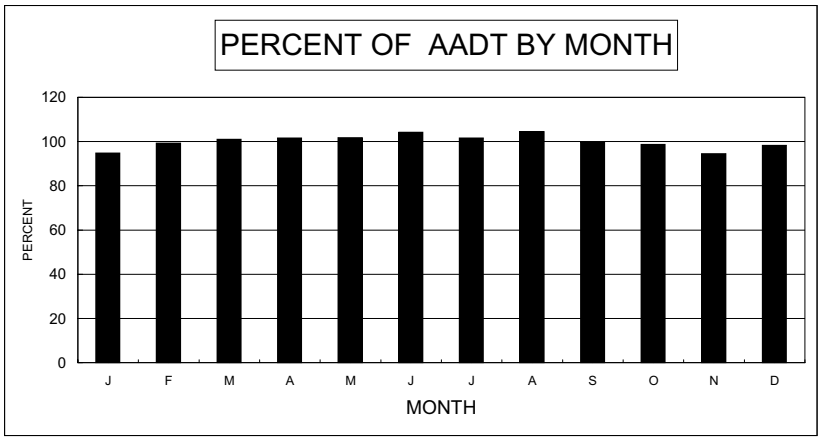

HISTORICAL RECORD		
YEAR	AADT	% OF PREVIOUS YEAR
2004	33,413	99.3%
2003	33,655	97.6%
2002	34,490	104.0%
2001	33,150	103.4%
2000	32,075	110.4%
1999	29,060	95.0%
1998	30,600	106.8%
1997	28,650	91.2%
1996	31,410	95.4%
1995	32,915	100.1%

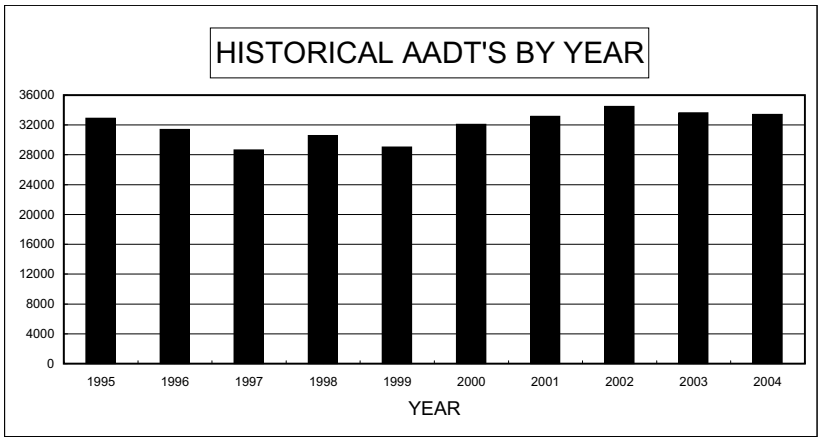

DAY OF WEEK		
DAY	ADT	% OF AADT
SUN	28,691	85.9%
MON	32,083	96.0%
TUE	32,624	97.6%
WED	32,821	98.2%
THU	33,447	100.1%
FRI	37,927	113.5%
SAT	36,297	108.6%
AVG WEEKDAY	32,744	98.0%
AVG WEEKEND	32,494	97.2%

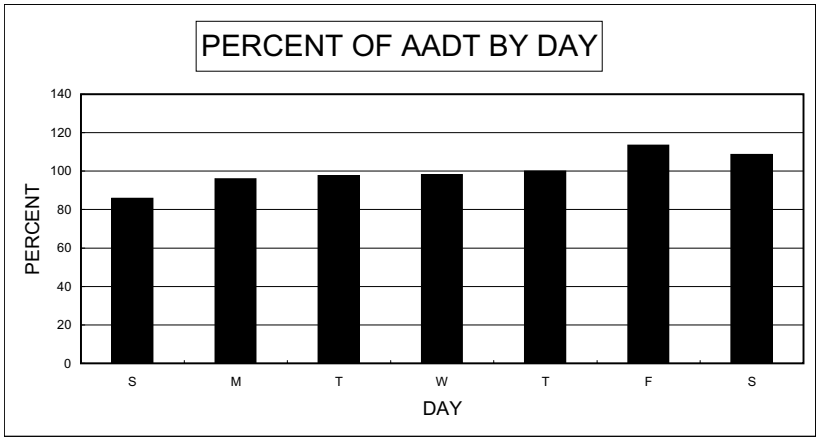

PERCENT DESIGN HOUR VOLUME (DHV) IS OF ANNUAL AVERAGE	9.0%
PERCENT HIGH DIRECTION IS OF DHV	53.9%

ATR 3122709

SR-445 (PYRAMID HWY.) 1 KM. (0.6 MI.) N. OF CALLE DE LA PLATA DR

MONTHLY PERCENT		
MONTH	MADT	% OF AADT
JANUARY	3,789	85.7%
FEBRUARY	3,956	89.5%
MARCH	4,626	104.7%
APRIL	4,525	102.4%
MAY	4,693	106.2%
JUNE	4,784	108.3%
JULY	4,806	108.8%
AUGUST	4,798	108.6%
SEPTEMBER	4,660	105.5%
OCTOBER	4,481	101.4%
NOVEMBER	4,070	92.1%
DECEMBER	3,837	86.8%

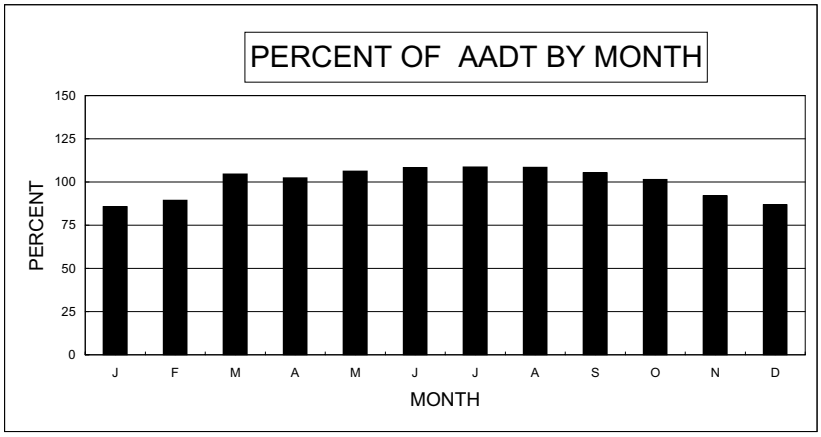

HISTORICAL RECORD		
YEAR	AADT	% OF PREVIOUS YEAR
2004	4,419	116.4%
2003	3,795	108.3%
2002	3,505	
2001		
2000		
1999		
1998		
1997		
1996		
1995		

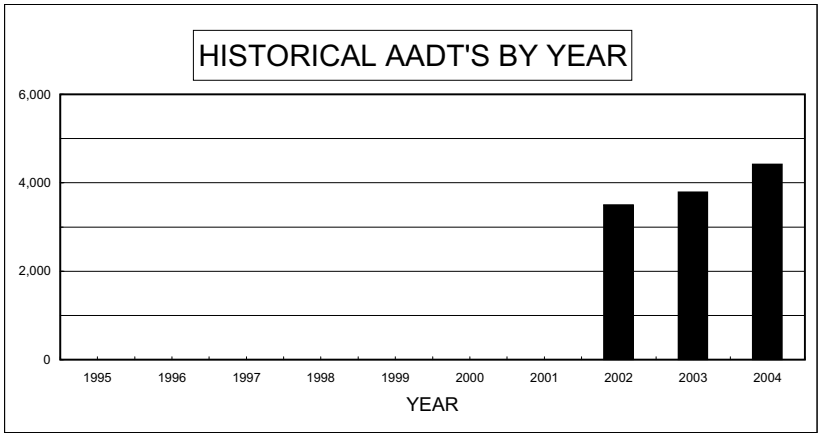

DAY OF WEEK		
DAY	ADT	% OF AADT
SUN	3,975	90.0%
MON	4,463	101.0%
TUE	4,409	99.8%
WED	4,454	100.8%
THU	4,453	100.8%
FRI	4,800	108.6%
SAT	4,377	99.1%
AVG WEEKDAY	4,445	100.6%
AVG WEEKEND	4,176	94.5%

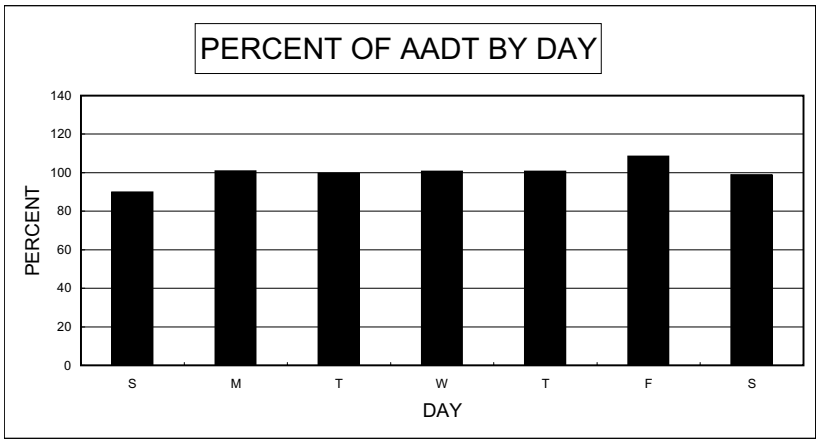

PERCENT DESIGN HOUR VOLUME (DHV) IS OF ANNUAL AVERAGE	10.6%
PERCENT HIGH DIRECTION IS OF DHV	67.4%

ATR 3122809

SR-430 (N VIRGINIA ST) 61 M (200 FT) N. OF N. MCCARRAN BLVD

MONTHLY PERCENT		
MONTH	MADT	% OF AADT
JANUARY	20,287	84.2%
FEBRUARY	22,697	94.2%
MARCH	23,394	97.1%
APRIL	24,179	100.3%
MAY	23,863	99.0%
JUNE	23,625	98.0%
JULY	23,492	97.5%
AUGUST	24,817	103.0%
SEPTEMBER	27,275	113.2%
OCTOBER	26,815	111.3%
NOVEMBER	24,892	103.3%
DECEMBER	23,885	99.1%

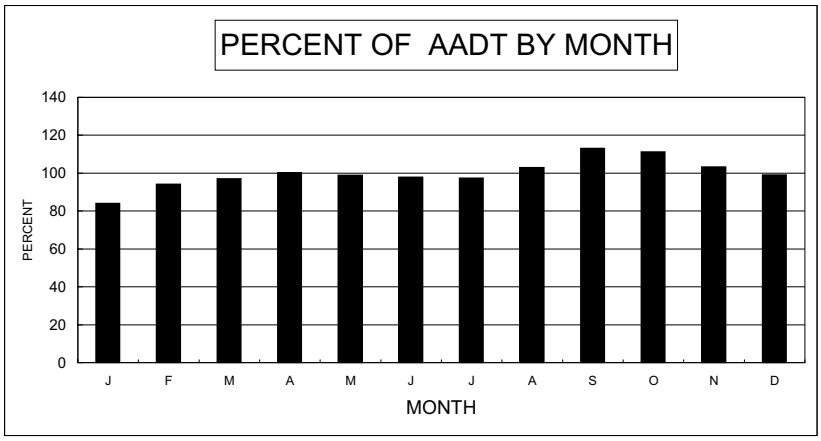

HISTORICAL RECORD		
YEAR	AADT	% OF PREVIOUS YEAR
2004	24,102	116.8%
2003	20,635	107.9%
2002	19,120	98.3%
2001	19,445	
2000		
1999		
1998		
1997		
1996		
1995		

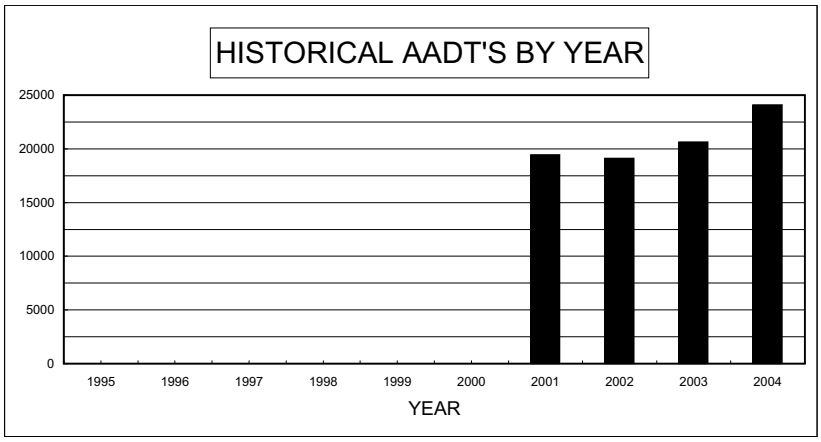

DAY OF WEEK		
DAY	ADT	% OF AADT
SUN	16,725	69.4%
MON	25,546	106.0%
TUE	26,762	111.0%
WED	27,170	112.7%
THU	26,472	109.8%
FRI	26,660	110.6%
SAT	19,378	80.4%
AVG WEEKDAY	26,488	109.9%
AVG WEEKEND	18,052	74.9%

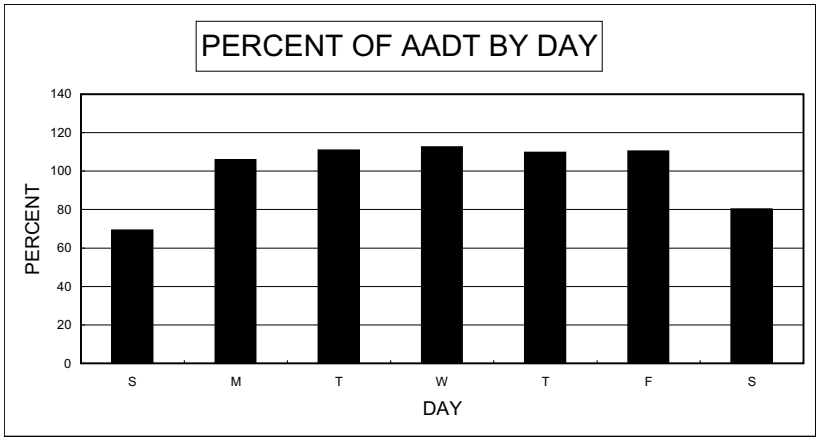

PERCENT DESIGN HOUR VOLUME (DHV) IS OF ANNUAL AVERAGE	12.5%
PERCENT HIGH DIRECTION IS OF DHV	65.2%

ATR 3122909

I-80 1.6 KM (1.0 MI) E. OF THE TRACY CLARK INTERCHANGE

MONTHLY PERCENT		
MONTH	MADT	% OF AADT
JANUARY	19,762	81.5%
FEBRUARY	20,752	85.5%
MARCH	22,768	93.8%
APRIL	23,964	98.8%
MAY	24,924	102.7%
JUNE	26,710	110.1%
JULY	26,757	110.3%
AUGUST	28,006	115.4%
SEPTEMBER	26,765	110.3%
OCTOBER	25,261	104.1%
NOVEMBER	23,352	96.3%
DECEMBER	22,105	91.1%

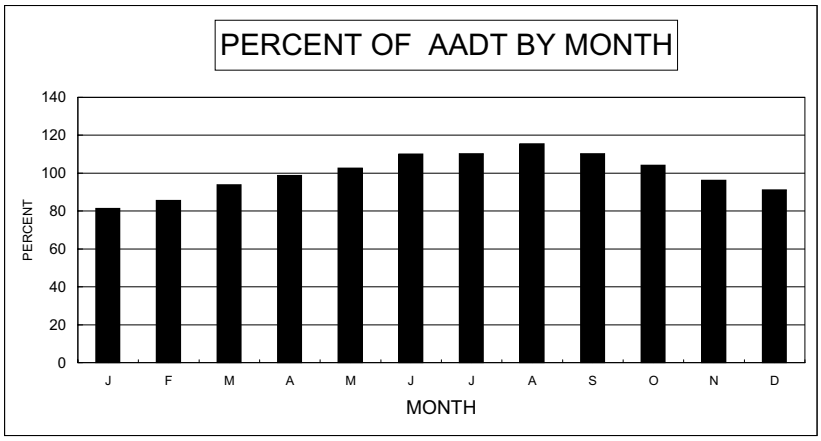

HISTORICAL RECORD		
YEAR	AADT	% OF PREVIOUS YEAR
2004	24,261	107.5%
2003	22,570	103.3%
2002	21,855	96.9%
2001	22,560	
2000		
1999		
1998		
1997		
1996		
1995		

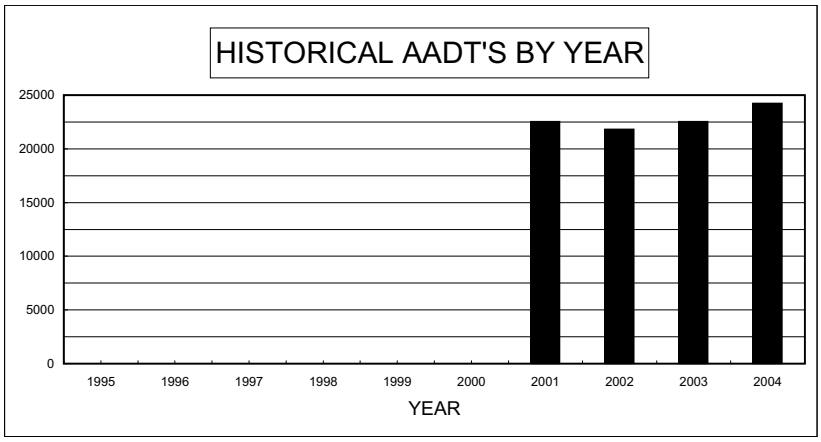

DAY OF WEEK		
DAY	ADT	% OF AADT
SUN	19,982	82.4%
MON	24,686	101.8%
TUE	24,808	102.3%
WED	25,262	104.1%
THU	25,542	105.3%
FRI	27,359	112.8%
SAT	22,185	91.4%
AVG WEEKDAY	25,075	103.4%
AVG WEEKEND	21,084	86.9%

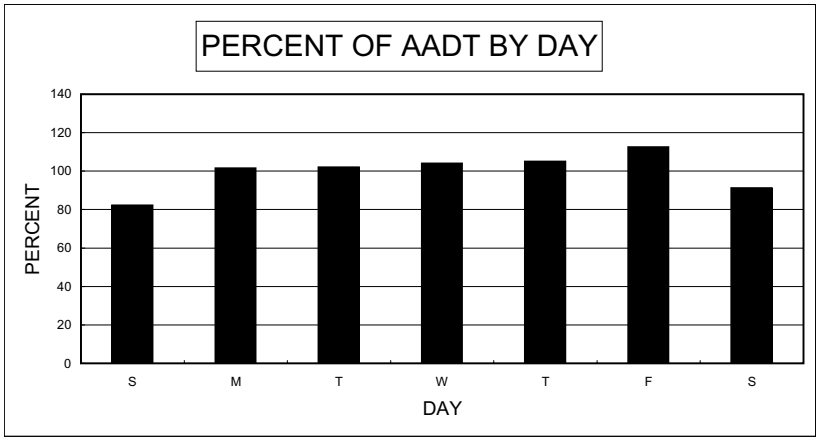

PERCENT DESIGN HOUR VOLUME (DHV) IS OF ANNUAL AVERAGE	9.4%
PERCENT HIGH DIRECTION IS OF DHV	69.1%

ATR 3123009

SPARKS BLVD. 0.32 KM (0.2 MI) S. OF PRATER WAY

MONTHLY PERCENT		
MONTH	MADT	% OF AADT
JANUARY	20,934	91.3%
FEBRUARY	21,826	95.2%
MARCH	22,927	100.0%
APRIL	23,598	102.9%
MAY	24,037	104.8%
JUNE	24,610	107.3%
JULY	23,615	103.0%
AUGUST	24,527	107.0%
SEPTEMBER	23,834	103.9%
OCTOBER	23,050	100.5%
NOVEMBER	21,294	92.9%
DECEMBER	20,930	91.3%

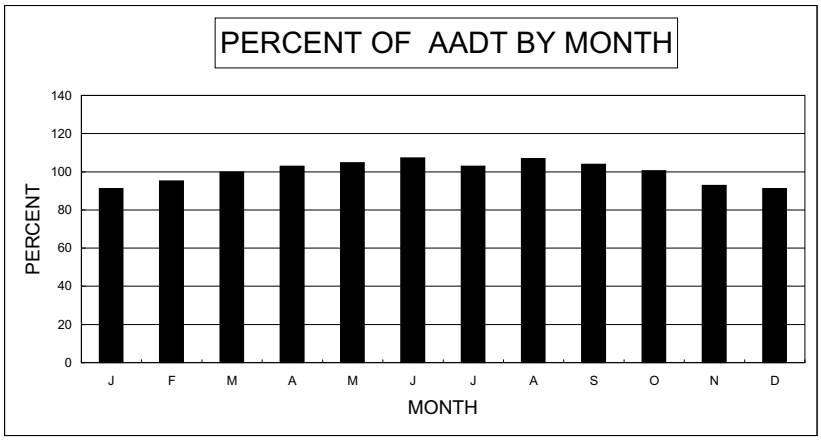

HISTORICAL RECORD		
YEAR	AADT	% OF PREVIOUS YEAR
2004	22,932	105.7%
2003	21,685	111.9%
2002	19,385	
2001		
2000		
1999		
1998		
1997		
1996		
1995		

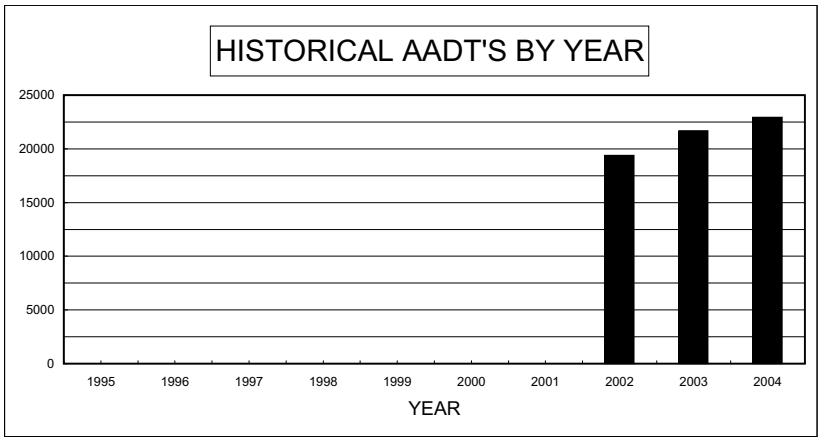

DAY OF WEEK		
DAY	ADT	% OF AADT
SUN	15,340	66.9%
MON	24,077	105.0%
TUE	25,265	110.2%
WED	25,388	110.7%
THU	24,940	108.8%
FRI	26,049	113.6%
SAT	19,464	84.9%
AVG WEEKDAY	24,918	108.7%
AVG WEEKEND	17,402	75.9%

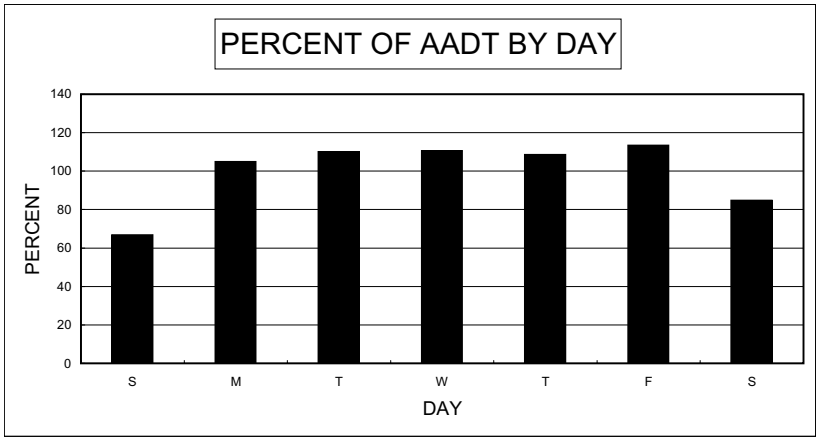

PERCENT DESIGN HOUR VOLUME (DHV) IS OF ANNUAL AVERAGE	11.4%
PERCENT HIGH DIRECTION IS OF DHV	71.0%

ATR 3123109

SR-430 (S. VIRGINIA ST) 1.46 KM (0.9 MI) NORTH OF SR-431

MONTHLY PERCENT		
MONTH	MADT	% OF AADT
JANUARY	13,975	87.2%
FEBRUARY	14,405	89.9%
MARCH	15,578	97.2%
APRIL	15,888	99.1%
MAY	16,262	101.5%
JUNE	16,762	104.6%
JULY	16,722	104.3%
AUGUST	17,639	110.1%
SEPTEMBER	17,547	109.5%
OCTOBER	16,683	104.1%
NOVEMBER	15,397	96.1%
DECEMBER	15,476	96.6%

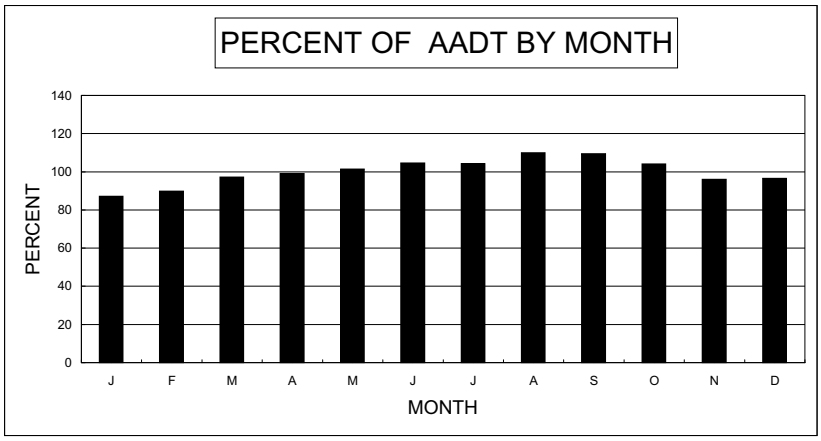

HISTORICAL RECORD		
YEAR	AADT	% OF PREVIOUS YEAR
2004	16,028	104.2%
2003	15,380	99.5%
2002	15,450	
2001		
2000		
1999		
1998		
1997		
1996		
1995		

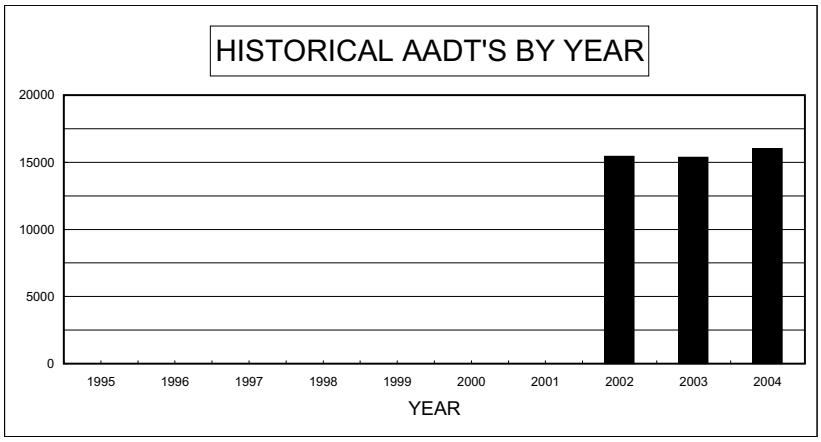

DAY OF WEEK		
DAY	ADT	% OF AADT
SUN	13,508	84.3%
MON	15,916	99.3%
TUE	16,185	101.0%
WED	16,302	101.7%
THU	16,531	103.1%
FRI	17,875	111.5%
SAT	15,878	99.1%
AVG WEEKDAY	16,234	101.3%
AVG WEEKEND	14,693	91.7%

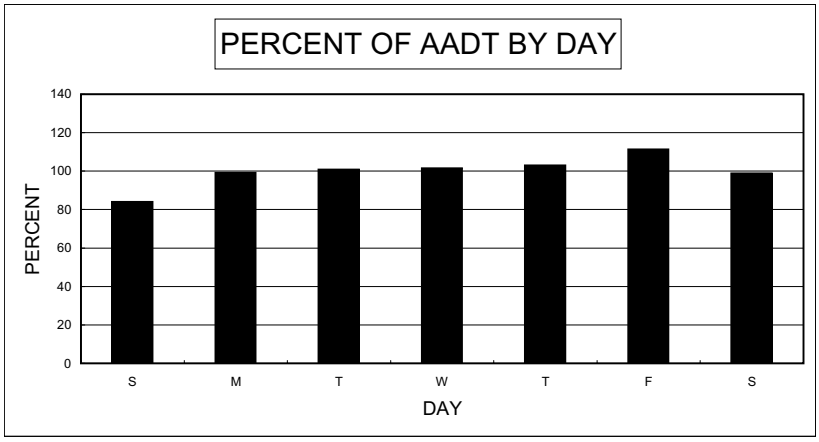

PERCENT DESIGN HOUR VOLUME (DHV) IS OF ANNUAL AVERAGE	10.9%
PERCENT HIGH DIRECTION IS OF DHV	61.9%

ATR 3123209

SR-650 (E. MCCARRAN BLVD) .49 KM (0.3 MI) NORTH OF PRATER WAY

MONTHLY PERCENT		
MONTH	MADT	% OF AADT
JANUARY	24,091	93.2%
FEBRUARY	25,097	97.1%
MARCH	26,233	101.5%
APRIL	26,416	102.2%
MAY	26,515	102.6%
JUNE	27,046	104.7%
JULY	26,244	101.6%
AUGUST	26,642	103.1%
SEPTEMBER	25,944	100.4%
OCTOBER	26,013	100.7%
NOVEMBER	24,790	95.9%
DECEMBER	25,088	97.1%

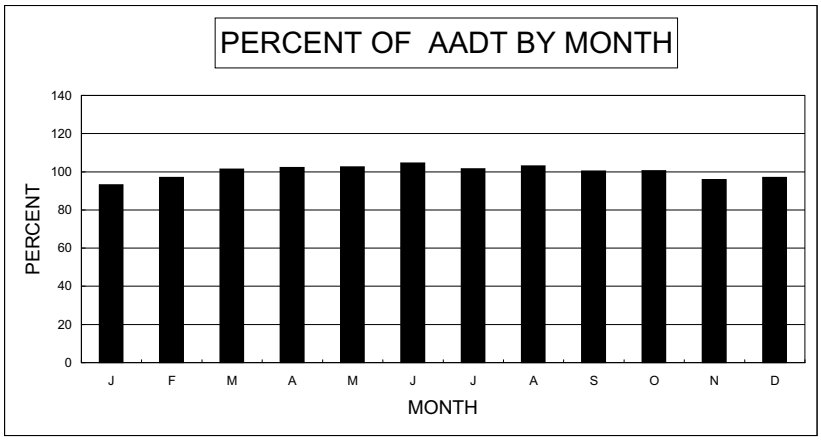

HISTORICAL RECORD		
YEAR	AADT	% OF PREVIOUS YEAR
2004	25,843	100.9%
2003	25,615	102.9%
2002	24,883	
2001		
2000		
1999		
1998		
1997		
1996		
1995		

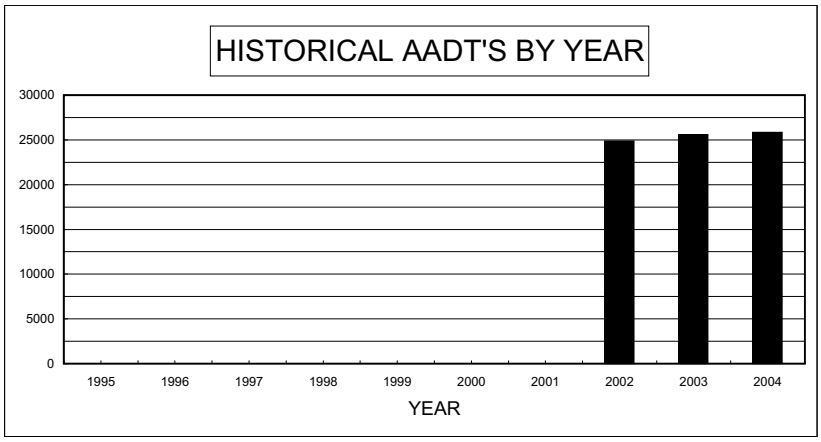

DAY OF WEEK		
DAY	ADT	% OF AADT
SUN	19,114	74.0%
MON	26,572	102.8%
TUE	27,247	105.4%
WED	27,507	106.4%
THU	27,327	105.7%
FRI	29,489	114.1%
SAT	23,646	91.5%
AVG WEEKDAY	27,163	105.1%
AVG WEEKEND	21,380	82.7%

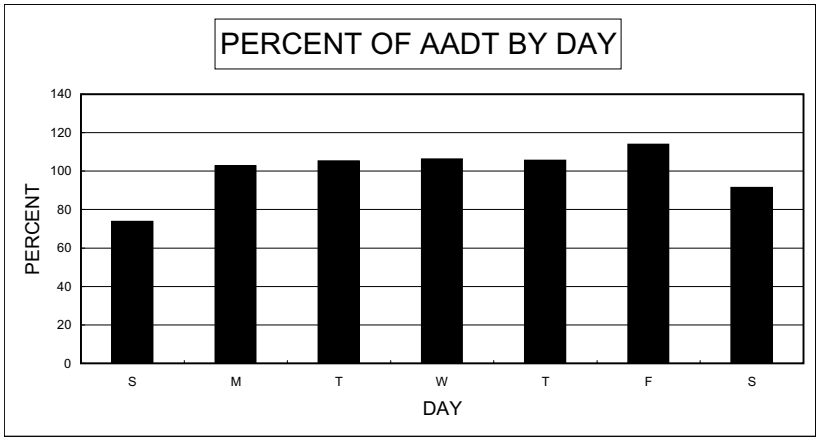

PERCENT DESIGN HOUR VOLUME (DHV) IS OF ANNUAL AVERAGE	9.9%
PERCENT HIGH DIRECTION IS OF DHV	67.2%

ATR 3123309

SR-443 (CLEAR ACRE LN) 30.49 M (100 FT) NORTH OF WEDEKIND RD

MONTHLY PERCENT		
MONTH	MADT	% OF AADT
JANUARY	5,679	87.7%
FEBRUARY	6,112	94.4%
MARCH	6,503	100.4%
APRIL	6,515	100.6%
MAY	6,693	103.4%
JUNE	6,252	96.5%
JULY	6,299	97.3%
AUGUST	6,594	101.8%
SEPTEMBER	6,952	107.4%
OCTOBER	7,213	111.4%
NOVEMBER	6,676	103.1%
DECEMBER	6,218	96.0%

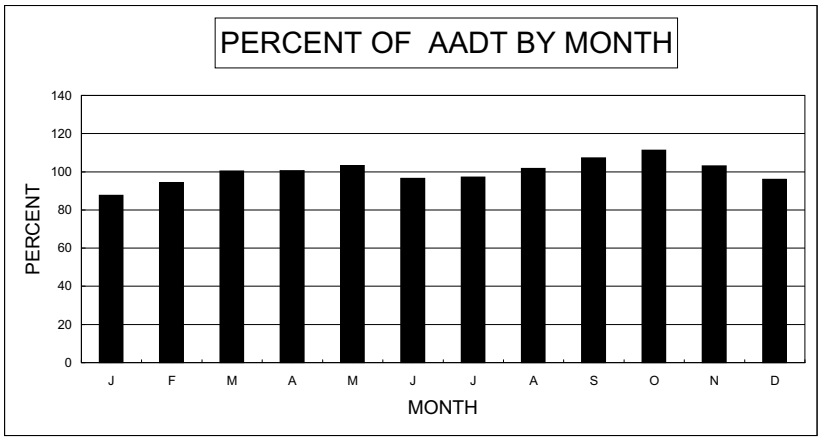

HISTORICAL RECORD		
YEAR	AADT	% OF PREVIOUS YEAR
2004	6,476	109.2%
2003	5,930	107.9%
2002	5,495	
2001		
2000		
1999		
1998		
1997		
1996		
1995		

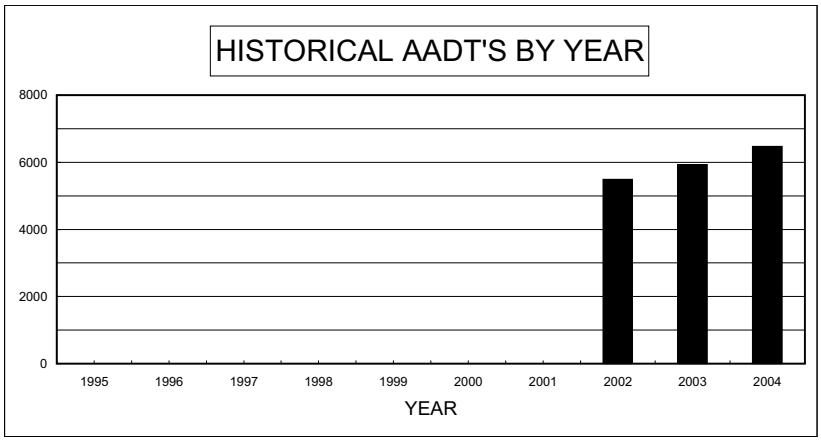

DAY OF WEEK		
DAY	ADT	% OF AADT
SUN	5,418	83.7%
MON	6,559	101.3%
TUE	6,702	103.5%
WED	6,765	104.5%
THU	6,705	103.5%
FRI	7,114	109.9%
SAT	6,064	93.6%
AVG WEEKDAY	6,683	103.2%
AVG WEEKEND	5,741	88.7%

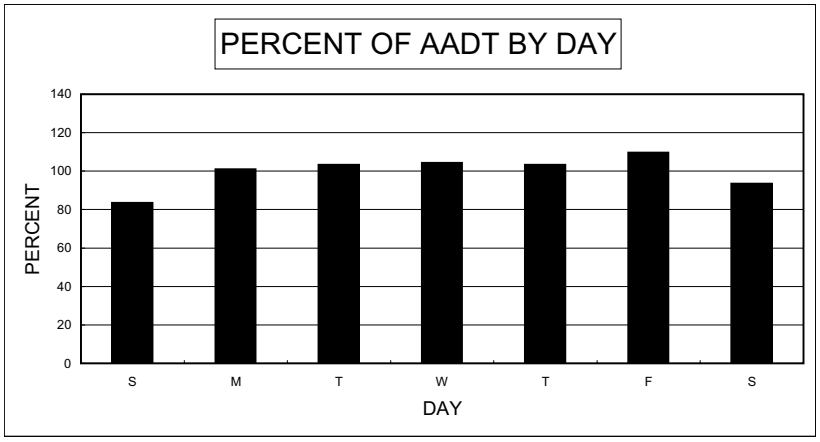

PERCENT DESIGN HOUR VOLUME (DHV) IS OF ANNUAL AVERAGE	10.5%
PERCENT HIGH DIRECTION IS OF DHV	64.1%

ATR 3171209

SR-431 (MT ROSE HWY) 7.7 KM (4.8 MI) W. OF US-395 S. OF RENO

MONTHLY PERCENT		
MONTH	MADT	% OF AADT
JANUARY	10,288	92.8%
FEBRUARY	9,994	90.2%
MARCH	10,366	93.6%
APRIL	9,523	85.9%
MAY	10,529	95.0%
JUNE	11,666	105.3%
JULY	12,773	115.3%
AUGUST	13,504	121.9%
SEPTEMBER		0.0%
OCTOBER		0.0%
NOVEMBER		0.0%
DECEMBER		0.0%

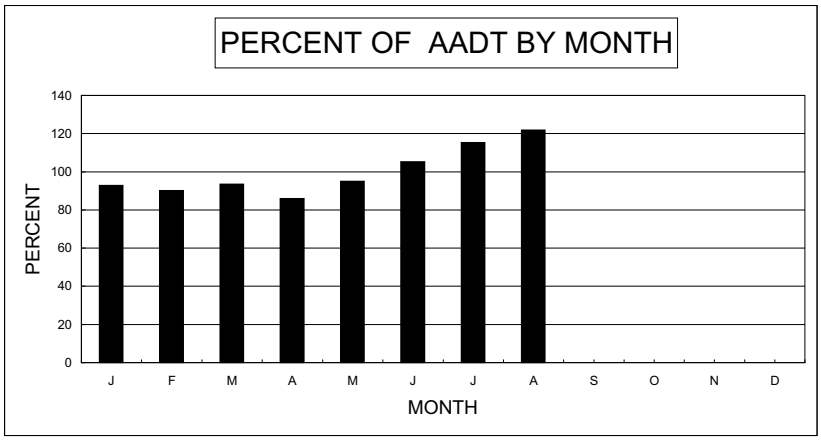

DATA MISSING DUE TO CONSTRUCTION

HISTORICAL RECORD		
YEAR	AADT	% OF PREVIOUS YEAR
2004	11,080	105.0%
2003	10,550	103.5%
2002	10,190	104.4%
2001	9,765	105.5%
2000	9,260	106.2%
1999	8,720	104.4%
1998	8,350	105.3%
1997	7,930	108.1%
1996	7,335	106.8%
1995	6,870	106.0%

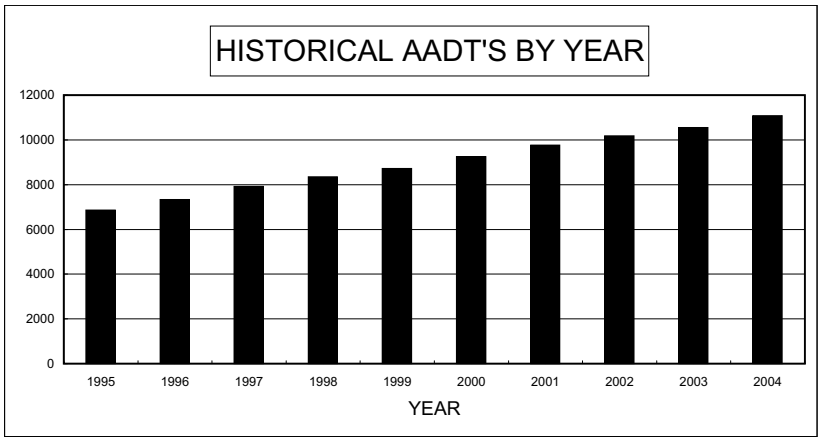

DAY OF WEEK		
DAY	ADT	% OF AADT
SUN	10,237	92.4%
MON	10,634	96.0%
TUE	10,987	99.2%
WED	11,147	100.6%
THU	11,284	101.8%
FRI	12,095	109.2%
SAT	11,179	100.9%
AVG WEEKDAY	11,013	99.4%
AVG WEEKEND	10,708	96.6%

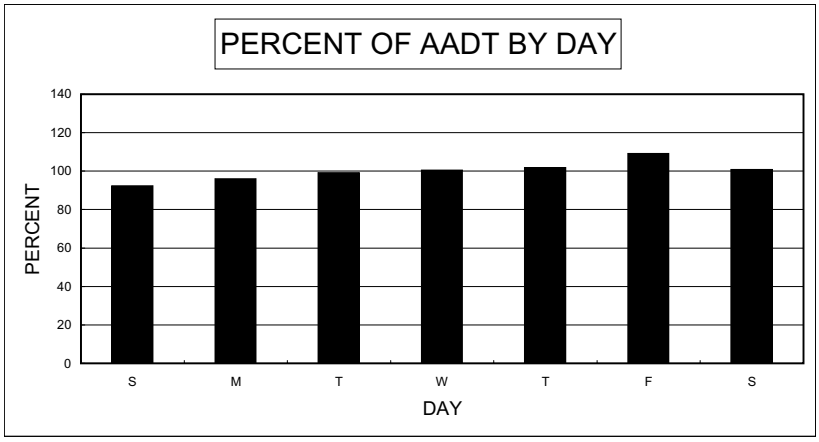

PERCENT DESIGN HOUR VOLUME (DHV) IS OF ANNUAL AVERAGE	11.0%
PERCENT HIGH DIRECTION IS OF DHV	75.7%

ATR 3321109

US-93, 0.81 KM (0.5 MI) NORTH OF McGILL

MONTHLY PERCENT		
MONTH	MADT	% OF AADT
JANUARY	1,193	76.4%
FEBRUARY	1,218	78.0%
MARCH	1,735	111.1%
APRIL	1,595	102.1%
MAY	1,524	97.6%
JUNE	1,657	106.1%
JULY	1,677	107.4%
AUGUST	1,705	109.1%
SEPTEMBER	1,640	105.0%
OCTOBER	1,814	116.1%
NOVEMEBER	1,578	101.0%
DECEMBER	1,409	90.2%

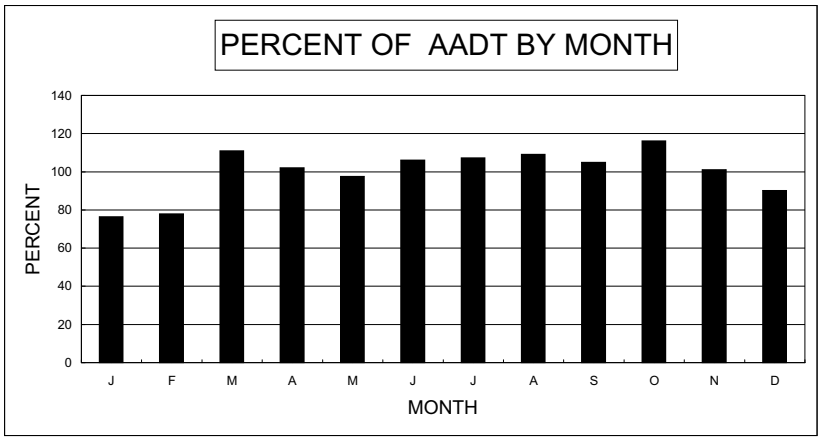

HISTORICAL RECORD		
YEAR	AADT	% OF PREVIOUS YEAR
2004	1,562	101.8%
2003	1,535	98.4%
2002	1,560	104.3%
2001	1,495	100.7%
2000	1,485	97.1%
1999	1,530	105.9%
1998	1,445	100.7%
1997	1,435	106.7%
1996	1,345	128.1%
1995	1,050	107.7%

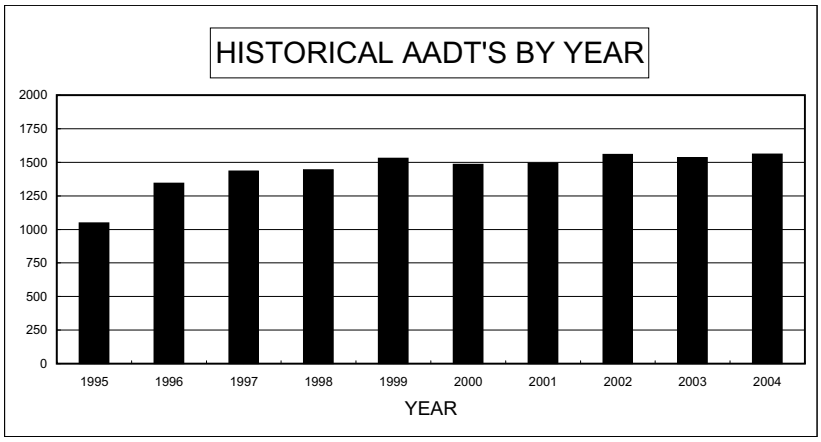

DAY OF WEEK		
DAY	ADT	% OF AADT
SUN	1,608	102.9%
MON	1,481	94.8%
TUE	1,500	96.0%
WED	1,572	100.6%
THU	1,568	100.4%
FRI	1,645	105.3%
SAT	1,562	100.0%
AVG WEEKDAY	1,530	98.0%
AVG WEEKEND	1,585	101.5%

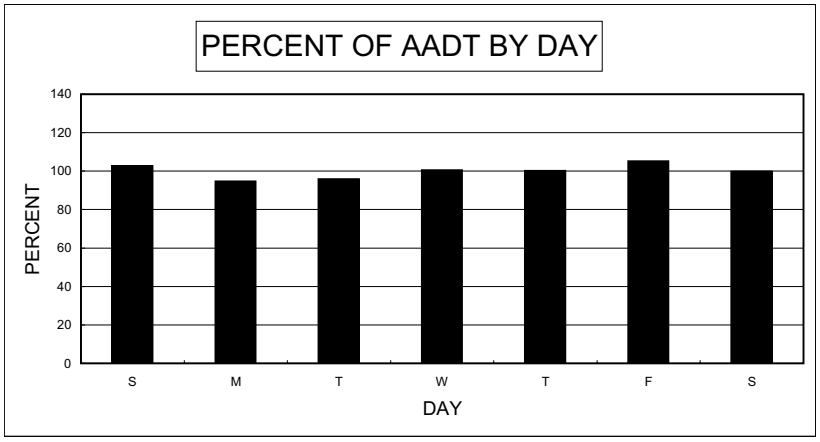

PERCENT DESIGN HOUR VOLUME (DHV) IS OF ANNUAL AVERAGE	12.0%
PERCENT HIGH DIRECTION IS OF DHV	73.3%

ATR 3321409

US-6, 9.7 KM (6.0 MI) E. OF AULTMAN ST. IN ELY

MONTHLY PERCENT		
MONTH	MADT	% OF AADT
JANUARY	753	60.2%
FEBRUARY	717	57.3%
MARCH	1,005	80.3%
APRIL	1,182	94.5%
MAY	1,455	116.3%
JUNE	1,674	133.8%
JULY	1,760	140.7%
AUGUST	1,680	134.3%
SEPTEMBER	1,623	129.8%
OCTOBER	1,335	106.7%
NOVEMBER	1,039	83.1%
DECEMBER	787	62.9%

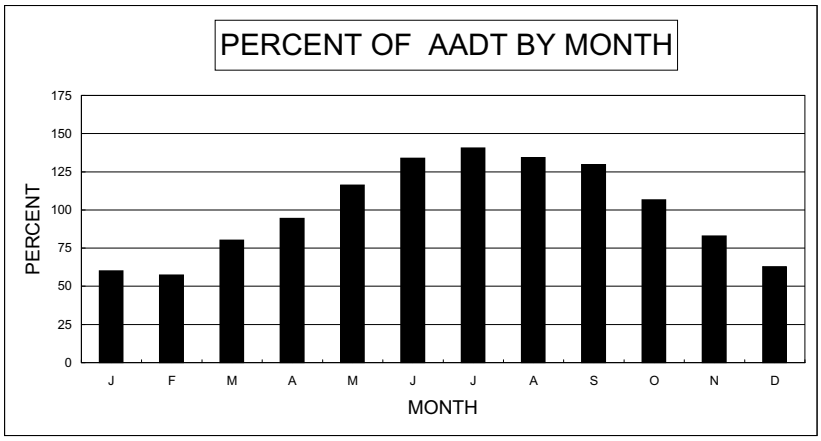

HISTORICAL RECORD		
YEAR	AADT	% OF PREVIOUS YEAR
2004	1,251	100.1%
2003	1,250	104.6%
2002	1,195	98.8%
2001	1,210	100.8%
2000	1,200	98.8%
1999	1,215	103.0%
1998	1,180	102.6%
1997	1,150	107.0%
1996	1,075	96.0%
1995	1,120	106.2%

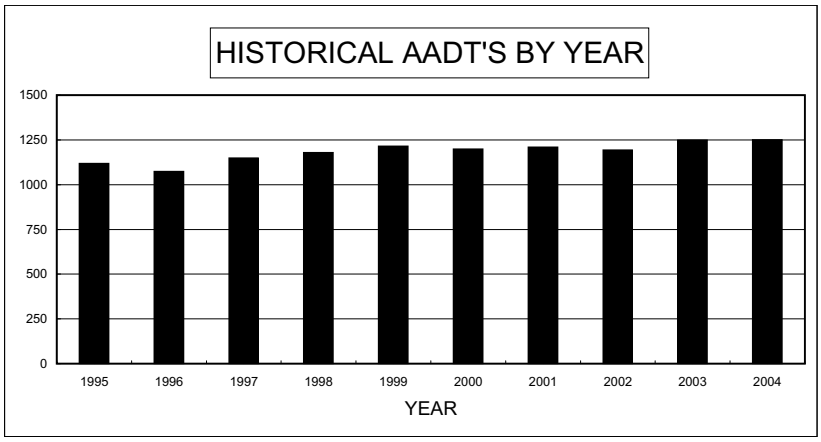

DAY OF WEEK		
DAY	ADT	% OF AADT
SUN	1,324	105.8%
MON	1,188	95.0%
TUE	1,141	91.2%
WED	1,191	95.2%
THU	1,205	96.3%
FRI	1,319	105.4%
SAT	1,386	110.8%
AVG WEEKDAY	1,181	94.4%
AVG WEEKEND	1,355	108.3%

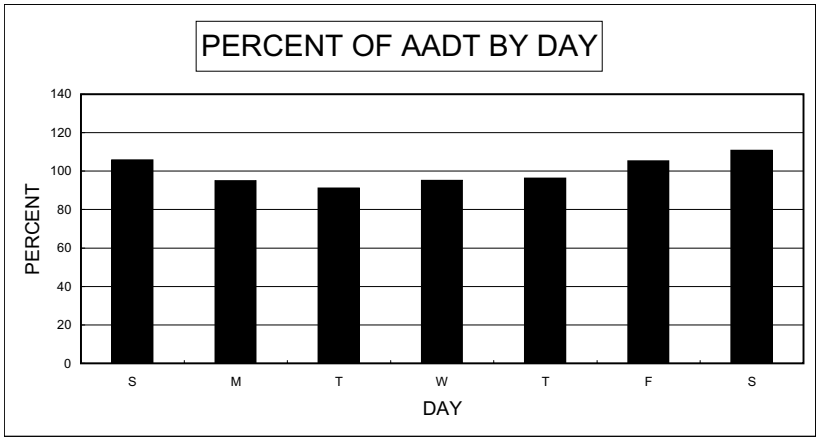

PERCENT DESIGN HOUR VOLUME (DHV) IS OF ANNUAL AVERAGE	14.6%
PERCENT HIGH DIRECTION IS OF DHV	65.6%

ATR 3321509

US-50, 1.3 KM (0.8 MI) W. OF THE ROAD TO RUTH W. OF ELY

MONTHLY PERCENT		
MONTH	MADT	% OF AADT
JANUARY	320	51.8%
FEBRUARY	325	52.6%
MARCH	435	70.4%
APRIL	580	93.8%
MAY	713	115.3%
JUNE	861	139.3%
JULY	881	142.5%
AUGUST	873	141.2%
SEPTEMBER	855	138.3%
OCTOBER	721	116.6%
NOVEMBER	478	77.3%
DECEMBER	376	60.8%

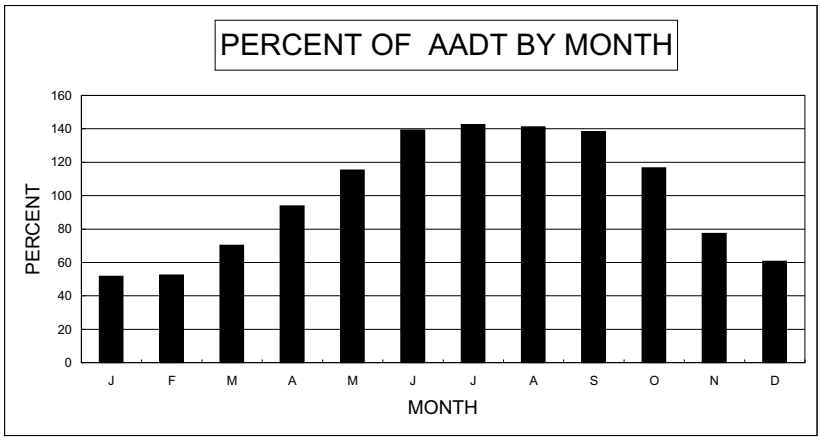

HISTORICAL RECORD		
YEAR	AADT	% OF PREVIOUS YEAR
2004	618	93.7%
2003	660	100.0%
2002	660	100.0%
2001	660	103.9%
2000	635	96.9%
1999	655	100.8%
1998	650	89.0%
1997	730	105.8%
1996	690	88.5%
1995	780	

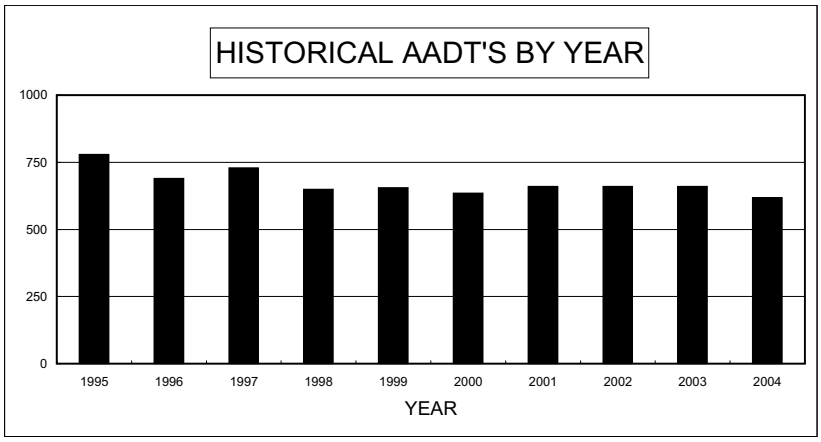

DAY OF WEEK		
DAY	ADT	% OF AADT
SUN	610	98.7%
MON	607	98.2%
TUE	590	95.4%
WED	599	96.9%
THU	629	101.8%
FRI	687	111.1%
SAT	605	97.9%
AVG WEEKDAY	606	98.1%
AVG WEEKEND	608	98.3%

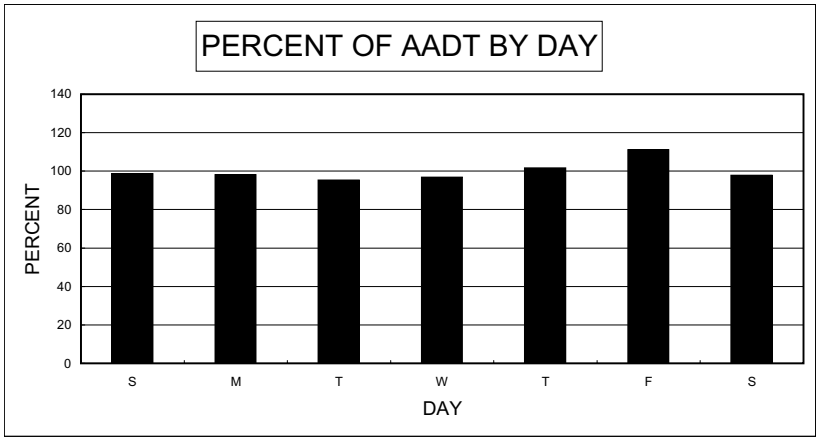

PERCENT DESIGN HOUR VOLUME (DHV) IS OF ANNUAL AVERAGE	15.0%
PERCENT HIGH DIRECTION IS OF DHV	67.7%

*25

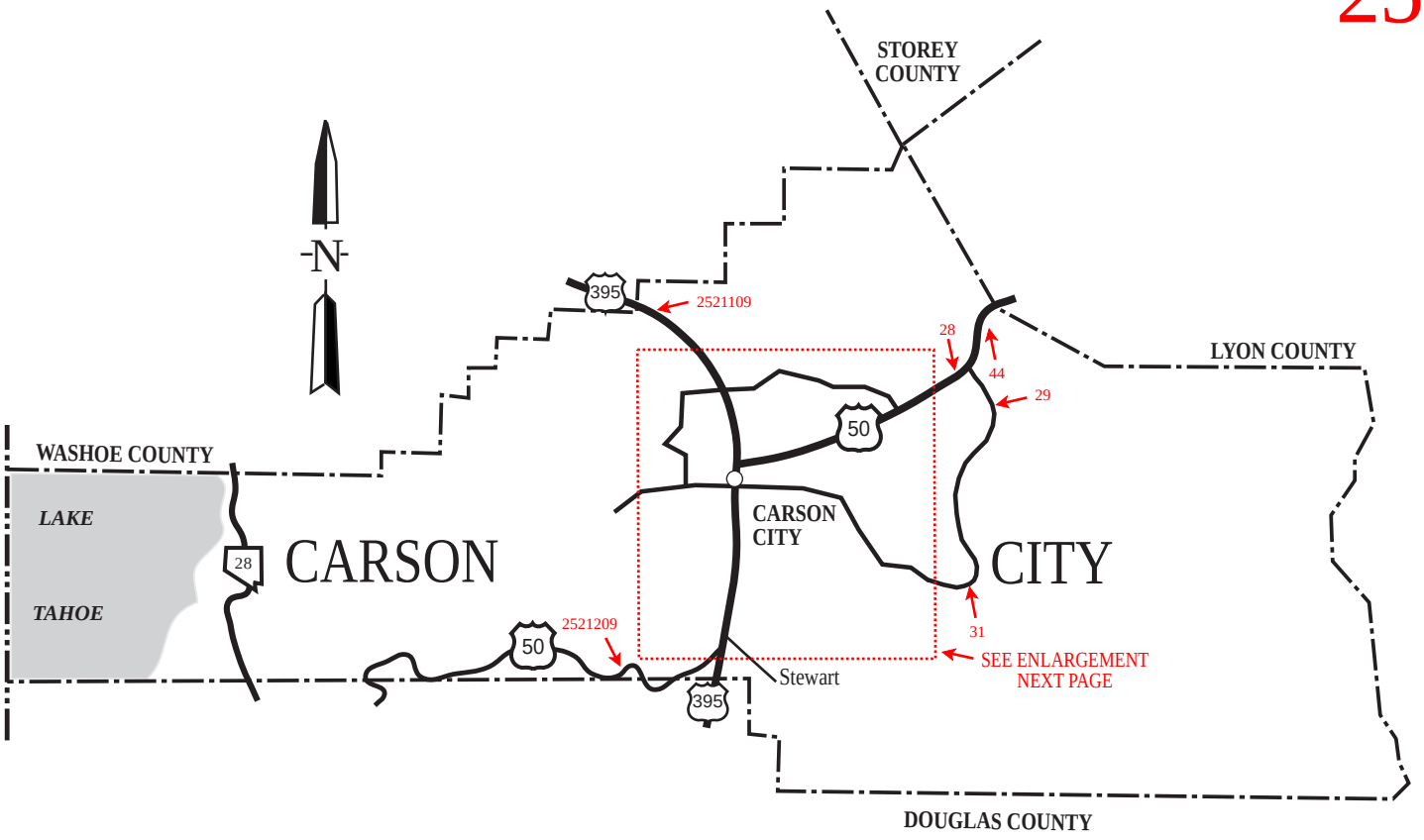
STOREY COUNTY
N
395
2521109
28
44
29
LYON COUNTY
50
WASHOE COUNTY
LAKE
TAHOE
28
CARSON
CARSON CITY
CITY
31
2521209
50
SEE ENLARGEMENT NEXT PAGE
Stewart
395
DOUGLAS COUNTY

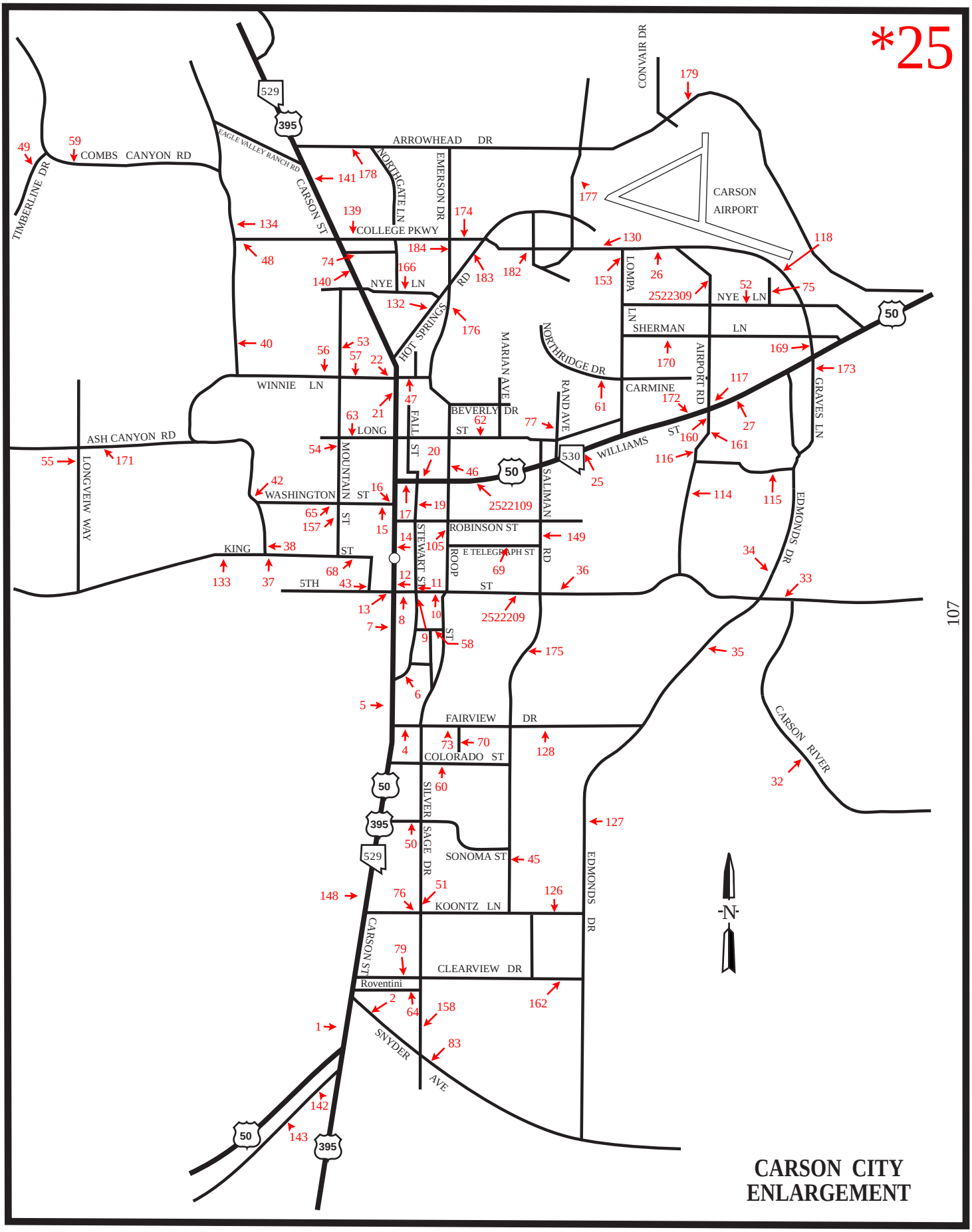
*25
CARSON CITY ENLARGEMENT
ARROWHEAD DR
COMBS CANYON RD
TIMBERLINE DR
EAGLE VALLEY RANCH RD
CARSON ST
NORTHGATE LN
EMERSON DR
COLLEGE PKWY
CONVAIR DR
CARSON AIRPORT
NYE LN
HOT SPRINGS RD
MARIAN AVE
NORTHRIDGE DR
LOMPA LN
SHERMAN LN
AIRPORT RD
GRAVES LN
WINNIE LN
CARMINE
BEVERLY DR
RAND AVE
FALL ST
LONG ST
ASH CANYON RD
LONGVIEW WAY
MOUNTAIN ST
WASHINGTON ST
WILLIAMS ST
SALIMAN RD
ROBINSON ST
STEWART ST
ROOP ST
E TELEGRAPH ST
KING ST
5TH ST
EDMONDS DR
FAIRVIEW DR
COLORADO ST
SILVER SAGE DR
SONOMA ST
KOONTZ LN
CLEARVIEW DR
Roventini
SNYDER AVE
CARSON RIVER
N
50
395
529
530
107

CARSON CITY COUNTY

TABLE 3 - ANNUAL AVERAGE DAILY TRAFFIC AT PORTABLE TRAFFIC COUNT STATIONS -

STATION	1995	1996	1997	1998	1999	2000	2001	2002	2003	2004
0001	SR-529 (US-395-Carson St), .2 mi N of US-50.									
	35800	36400	38100	39800	38900	43500	43500*	43500*	46500*	56500
0002	SR-518 (Synder Av), 300' E of SR-529 (Carson St).									
	2330	2400	2300	2600	2300	2120	2400	2300	2500	2850
0004	Fairview Dr, 200' E of California St.									
	8440	7600	6850	6400	6350	6300	6900	8400	9550	10500
0005	SR-529 (Carson St), .1 mi S of SR-520 (Stewart St).									
	40940	42500	43000	42400*	43000	45000	45000*	45000*	45000	46500
0006	SR-520 (Stewart St), 245' S of Wright Wy.									
	8675	8750	9100	9250	9300	9600	9200	9550	9900*	11600
0007	SR-529 (Carson St), 150' S of Eighth St.									
	33280	34200	34700	34800*	34100	35000	36800	36800*	35000	36000
0008	SR-513 (E Fifth St), 197' E of SR-529 (Carson St).									
	6760	6800	7000	6600	7300	7400	7900	7900*	7550	7500*
0009	SR-520 (Stewart St), 450' S of SR-513 (E Fifth St).									
	12600	12700	12700	12800	12900	13500	13500*	13500*	14000*	13200
0010	SR-513 (E Fifth St), .1 mi W of Roop St.									
	7850	8100	8300	8100	8600	8700	8700*	9350	9450	9500*
0011	SR-520 (Stewart St), 100' S of Third St.									
	13320	13400	13400	12200	13100	13500	13500*	12800	13400	14100
0013	SR-513 (W Fifth St), 70' E of Nevada St.									
	5885	5750	5450	5450	5950	5700	5500	5900	5800	5750
0014	SR-529 (Carson St), 75' N of Proctor St.									
	34280	34900	35200	36400	34700	34500	33600	32000	35000	35500

* = DATA ADJUSTED OR ESTIMATED

CARSON CITY COUNTY

TABLE 3 - ANNUAL AVERAGE DAILY TRAFFIC AT PORTABLE TRAFFIC COUNT STATIONS -

STATION	1995	1996	1997	1998	1999	2000	2001	2002	2003	2004
0015	SR-511 (W Washington St), 150' W of SR-529 (N Carson St).									
	5100	4800	5000	4500	4450	4250	3800	3900	3650	3900
0016	SR-529 (Carson St), 150' N of Ann St.									
	36800	36900	36900	38800	37500	39000	39000*	39000*	34500	34500
0017	SR-530 (William St), 40' W of Fall St.									
	14790	15400	15300	15000	14400	14200	13900*	13900*	13700	13900
0019	SR-520 (Stewart St), 310' S of SR-530 (E William St).									
	11360	11700	11400	11700	12000	12200	12200*	11900	12400*	13200
0020	SR-530 (William St), 200' E of Anderson St.									
	22700	23600	23000	23000	21900	22100	21000	23200	23200*	23000*
0021	SR-529 (Carson St), .1 mi S of SR-516 (Winnie Ln).									
	38620	39200	40000	41700	41400	40000	38600	38600*	38000	40500
0022	SR-516 (Winnie Ln), 130' W of SR-529 (Carson St).									
	8525	7700	7200	7250	7200	7300	7300	7000	7250	7250
0025	SR-530 (William St), 200' W of Humboldt Ln.									
	29290	30600	30800	30300	28900	29100	28000	29600	29800	29200
0026	SR-531 (E Colllege Pk), 170' W of the Airport Entrance Rd.									
	8570	9400	9900	10300	9500	11400	11000	12800	13200*	14800
0027	US-50, .2 mi E of mp 13 E of Airport Rd.									
	23050	24200	24600	26200	25100	25100*	21000	23000*	22200	23600
0028	US-50, 200' W of Deer Run Rd.									
	19530	19200	21300	22300	21500	23000	23000*	24000*	24750	27400
0029	Deer Run Rd, .1 mi S of US-50.									
	1590	1520	1450	1700	1930	2400	2400*	1550	1750	1950

* = DATA ADJUSTED OR ESTIMATED

CARSON CITY COUNTY

TABLE 3 - ANNUAL AVERAGE DAILY TRAFFIC AT PORTABLE TRAFFIC COUNT STATIONS -

STATION	1995	1996	1997	1998	1999	2000	2001	2002	2003	2004
0031	Pinion Hills Dr, 150' E of County Rd to Mexican Dam.									
	520	770	650	700	700	650	580	660	680	720
0032	SR-513 (Carson River Rd), 1.5 miles S of 5th St.									
	900	990	1000	1000	1000	850	980	830	800	970
0033	SR-513 (E Fifth St), .1 mi E of Edmonds Dr.									
	3660	3800	3850	4250	4100	4300	3800	3800*	3800*	5500
0034	S Edmonds Dr, .2 mi N of SR-513 (E Fifth St).									
	11760	11300	11800	11600	11900	12800	12000	12000	15000	16000
0035	S Edmonds Dr, .7 mi S of SR-513 (E Fifth St).									
	11370	9500	10100	10100	9600	9900	10000	10000*	12800*	14000*
0036	SR-513 (E Fifth St), .2 mi E of Saliman Rd.									
	5350	5300	5800	6500	6500	7050	6900	7500	8150	8300
0037	SR-512 (W King St), 117' W of Carville Dr & 92' E of Pittman Place.									
	1565	2100	2000	1900	2050	2200	2300	2450	2700	2750
0038	SR-516 (Ormsby Bl), 195' N of SR-512 (King St).									
	1090	1200	1200	1150	1350	1450	1400	1450	1500	1500
0040	N Ormsby Bl, .3 mi N of SR-516 (Winnie Ln).									
	3940	3100	3050	3200	3600	3500	3800	4050	4000	4150
0042	SR-516 (Ormsby Bl), .1 mi N of SR-511 (W Washington St).									
	1775	1900	1750	1700	1900	1950	2000	2000	2100	1500
0043	SR-512 (Division St), 150' N of W Third St.									
	4510	4900	4500	4000	4900	5200	5200	5700	6250	6300
0044	US-50, at the Carson-Lyon County line.									
	18330	19500	21000	21000	20800	20800*	20800*	21600*	22300*	26900

* = DATA ADJUSTED OR ESTIMATED

CARSON CITY COUNTY

TABLE 3 - ANNUAL AVERAGE DAILY TRAFFIC AT PORTABLE TRAFFIC COUNT STATIONS -

STATION		1995	1996	1997	1998	1999	2000	2001	2002	2003	2004
0045	Saliman Rd, 225' S of Sonoma St.						3500	3400	3500	3200	3500
0046	Roop St, 130' N of Corbett St.	13490	13800	14100	14500	15400	14400	15000	16000	15900	17100
0047	Winnie Ln, 140' W of Lone Mountain Dr.						6450	8300	8400	8050	7450
0048	College Pk, 250' E of Ormsby Bl.			4100	4650	5600	4750	5400	5850	6250	6050
0049	Timberline Rd, .3 mi W of Combs Canyon Rd.						950	980	920	1000	920
0050	Sonoma St, 300' W of Silver Sage Dr.						2400	2300	2400	2350	2350
0051	Silver Sage Dr, 420' N of Koontz Ln.						7800	8100	8900	7800	8400
0052	E Nye Ln, 200' E of (SR-525) Airport Rd.						1500	1400	1500	1550	1550
0053	Mountain St, 150' N of SR 516 (Winnie Ln).						2250	2100	2450	2450	2600
0054	Mountain St, 80' S of Long St.						4450	4600	4550	4650	4750
0055	Longview Wy, 260' S of Ash Canyon Rd.					0	700	700*	870	970	990
0056	SR-516 (Winnie Ln), .1 mi W of Mountain St.	5700	4000	3600	3350	3800	3800	4100	4000	4250*	4750

* = DATA ADJUSTED OR ESTIMATED

CARSON CITY COUNTY

TABLE 3 - ANNUAL AVERAGE DAILY TRAFFIC AT PORTABLE TRAFFIC COUNT STATIONS -

STATION		1995	1996	1997	1998	1999	2000	2001	2002	2003	2004
0057	SR-516 (Winnie Ln), 500' E of Mountain St.	6175	5100	4600	4300	4400	4700	4900	4850	5150	5100
0058	Little Ln, 185' E of Oregon St.						2000	2800	2950	3250	3150
0059	Combs Cy Rd, 290' E of Timberline Rd.						1800	1900	1850	1850	1900
0060	Colorado St, 285' E of Silver Sage Dr.						4050	4400	4400*	4700	4500
0061	Northridge Dr, 300' W of Lompa Ln.						2350	2800	3200	2800	2800*
0062	Long St, 200' E of Roop St.							7700	8600	8300	8550
0063	Long St, 100' E of Mountain St.						1350	1200	1300	1250	1200*
0064	Roventini Wy, .25 mi W of Silver Sage Dr.						350	350*	230	200	210
0065	SR-511 (Washington St), 75' E of Richmond Av.	2510	2800	2750	2700	2750	2600	2500	2500*	2550	2550
0068	SR-512 (King St), 120' E of Mountain St.	3010	3200	3400	3450	3100	3250	3200	3100	3450	3450
0069	E Telegraph St, 345' W of Saliman Rd.						390	340	380	410	360
0070	Utah St, .13 mi N of Colorado St.						210	180	220	220	190

* = DATA ADJUSTED OR ESTIMATED

CARSON CITY COUNTY

TABLE 3 - ANNUAL AVERAGE DAILY TRAFFIC AT PORTABLE TRAFFIC COUNT STATIONS -

STATION	1995	1996	1997	1998	1999	2000	2001	2002	2003	2004
0073	Fairview Dr, 100' W of Kansas St.									
	6215	6300	5600	5600	5550	5500*	5900	6500	7000	7800
0074	Gardengate Wy, 348' W of Northgate Ln.									
						250	250*	240	210	270
0075	Otha St, 213' N of Nye Ln.									
						210	220	230	220	210
0076	Koontz Ln, 300' W of Silver Sage Dr.									
	6170	6400	6250	6500	6700	6600	6500	6800	6450	6850
0077	Rand Av, 318' N of Long St.									
						1400	1400	1650	1500	1950
0079	Clearview Dr, 200' W of Silver Sage Dr.									
	5200	5700	6200	6200	6850	7100	7200	7200	7200*	7750
0080	,									
										16400
0083	SR-518 (Snyder Av), 270' E of Silver Sage Dr.									
	3050	3000	2750	3150	3100	2700	2800	2650	2600	3200
0105	Roop St, 100' S of Robinson St.									
						11300	11300*	13800	14000	13800
0114	Butti Wy, 175' S of Airport Rd.									
						3450	3500	3250	3950	4400
0115	Butti Wy, 210' W of Edmonds Dr.									
						570	760	730	780	760
0116	Airport Rd, 175' N of Butti Wy.									
					0	3300	3300*	3450	3700	4100

* = DATA ADJUSTED OR ESTIMATED

CARSON CITY COUNTY

TABLE 3 - ANNUAL AVERAGE DAILY TRAFFIC AT PORTABLE TRAFFIC COUNT STATIONS -

STATION	1995	1996	1997	1998	1999	2000	2001	2002	2003	2004
0117	SR-525 (Airport Rd), 325' N of North Champion St.									
	8800	9900	10500	11200	9500	5600	5300	5450	5450*	7350
0118	Graves Ln, .5 mi N of Nye Ln.									
						7100	7100*	8500	8750	9600
0126	Koontz Ln, 50' W of Raglan Cr.									
	2270	2400	2300	2300	2350	2450	2300	2650	2300	2550
0127	S Edmonds Dr, 100' S of Damon Rd.									
	6060	6500	6500	6500	6950	7250	7500	7550	8100	9350
0128	Fairview Dr, 300' W of Joanne Dr.									
	4000	4200	4050	3850	3800	4100	4100	4800	5100	5600
0130	SR-531 (College Pk), 275' W of Lompa Ln.									
	11600	13000	13800	14600	14400	15800	15800*	15800*	16100*	16800
0132	Hot Springs Rd, .1 mi N of US-395 in front of 400 Hotsprings Rd.									
	6760	6900	7100	7050	6500	6800	6000	7350	7550	8050
0133	SR-512 (Kings Canyon Rd), .2 mi W of SR-516 (Ormsby Bl).									
	960	1250	1200	1200	1300	1450	1450*	1650	1900	1900
0134	N Ormsby Bl, .1 mi S of Combs Canyon Rd.									
	3935	2350	2550	2250	2150	2500	2400	2400	2600*	2700
0139	SR-531 (College Pk), 250' E of Imperial Wy.									
	9135	11000	12300	13100	14100	14300	14000	16400	16700*	16300
0140	SR-529 (Carson St), .1 mi N of Nye Ln.									
	29300	29900	34200	36200	34500	34500	33000	34000	34500	35000
0141	SR-529 (Carson St), 300' N of Broadleaf Ln.									
	29930	29600	31100	33100	32100	32500	31000	32500	34000	35500

* = DATA ADJUSTED OR ESTIMATED

CARSON CITY COUNTY

TABLE 3 - ANNUAL AVERAGE DAILY TRAFFIC AT PORTABLE TRAFFIC COUNT STATIONS -

STATION	1995	1996	1997	1998	1999	2000	2001	2002	2003	2004
0142	SR-705 (Clear Creek Rd), .25 mi W of US-395.									
	470	470	645	540	540	540*	5900	6800	6400	7450
0143	SR-705 (Clear Creek Rd), .25 mi W of Industrial Rd.									
	215	215	325	260	250	220	280	280*	240	290
0148	SR-529 (Carson St), .1 mi N of Koontz Ln.									
	38470	40200	41500	42600	41700	43500	43500*	43500*	47000	50500
0149	Saliman Rd, 165' S of Robinson St.									
	11450	10900	10400	10400	10200	10000	10000*	11700	11400	11100
0153	Lompa Ln, .2 mi S of SR-531 (College Pk).									
	4115	4900	5300	5300	5300	5500	5100	5150	4800	2300
0157	Mountain St, 75' S of Caroline St.									
	2850	2700	2500	2600	2350	2500	2700	2500	2700	2650
0158	Silver Sage Dr, 50' N of Roland Av.									
	1800	1950	1700	1950	1900	1700	2000	2300	2000	2300
0160	Airport Rd, 200' S of US-50.									
	7130	7500	7600	7700	7500	6750	7100	7250	7150	7650
0161	Airport Rd, 400' S of Woodside Dr.									
	3400	4300	4950	4500*	4600	4250	4250*	4600	4550	4800
0162	Clearview Dr, 100' W of Edmonds Dr.									
	2270	2400	3400	3400	3550	3700	3700	3450	3350	4050
0166	Nye Ln, btwn Imperial Way & Northgate Ln.									
	1485	1400	1400	1450	1500	1600	1600	1750	1650	1650
0169	Graves Ln, 110' S of Sherman Ln.									
						7800	7700	8350	8600*	9500

* = DATA ADJUSTED OR ESTIMATED

CARSON CITY COUNTY

TABLE 3 - ANNUAL AVERAGE DAILY TRAFFIC AT PORTABLE TRAFFIC COUNT STATIONS -

STATION	1995	1996	1997	1998	1999	2000	2001	2002	2003	2004
0170	Sherman Ln, 200' E of Dori Wy.									
	1485	1350	1680	1500	1500	1350	1100	1500	1300	1050
0171	Ash Canyon Rd, 270' E of Longview Wy.									
					1000	1150	1300	1400	1450	1500
0172	US-50, .2 mi W of Airport Rd.									
	25790	26000	26400	26700	26400	25600	25000	26200	25600	29700
0173	Graves Ln, 150' S of Gordon St.									
		10800	10700	10600	11000	13300	13000	14100	14600	16200
0174	SR-531 (College Pk), 310' E of Emerson Dr.									
	6125	7800	8650	9800	9900	11200	11200*	11400	11700	11700
0175	Saliman Rd, 300' N of Little Ln for S/B & 320' N for N/B.									
	9530	9350	8850	8950	8500	9000	10000	10500	10600	10400
0176	Roop St, .3 mi S of Hot Springs Rd.									
	8875	9450	8300	8800	9050	9500	9300	11600	12000	13500
0177	Goni Rd, .1 mi N of Hot Springs Rd.									
	6200	6300	6500	7750	7750	6800	6900	6850	6850	6550
0178	Arrowhead Dr, .2 miles W of Northgate Ln.									
	1840	2700	2950	2800	2800	2700	2700*	1800*	2800	3550
0179	Arrowhead Dr, .1 mi E of Convair Dr.									
	3500	4250	4400	4200	4200	4400	4400	4550	4600	4850
0182	SR-531 (College Pk), 200' W of Research Wy.									
	9700	9650	11900	15500	15200	16300	15000	17600	17300	20700
0183	Hot Springs Rd, 200' S of College Pk.									
				8250	7150	10700	6100	7150	7450	9450

* = DATA ADJUSTED OR ESTIMATED

CARSON CITY COUNTY

TABLE 3 - ANNUAL AVERAGE DAILY TRAFFIC AT PORTABLE TRAFFIC COUNT STATIONS -

STATION		1995	1996	1997	1998	1999	2000	2001	2002	2003	2004
0184	Roop St, .1 mi S of College Pk.					2800	6500	6200	8450	8700	9100
0201	Arrowhead Dr, E of Carson St/US-395									2800	4200

* = DATA ADJUSTED OR ESTIMATED

CARSON CITY COUNTY

TABLE 3 - ANNUAL AVERAGE DAILY TRAFFIC AT PORTABLE TRAFFIC COUNT STATIONS -

STATION	1995	1996	1997	1998	1999	2000	2001	2002	2003	2004
2521109	US-395, .65 mi S of the Carson City-Washoe County Line.									
	29075	29530	30655	31195	32250	32355	32650	33705	34765	36015*
2521209	US-50, 3.4 mi W of US-395 South of Carson City.									
	10900	10560	10670	10710	11095	11595	12355	12950	12985	13298
2522109	SR-530 (William St), .1 mi E of Roop St in Carson City.									
	25750	25055	25865	25865	25805	25460	25065	25060	25070	25279
2522209	SR-513 (Fifth St), .1 mi West of Saliman St.									
						8740	8665	8810	8985	9096
2522309	SR-525 (Airport Rd), 150' N of Nye Ln.									
							3760	4105	4415	5116

* = DATA ADJUSTED OR ESTIMATED

*01

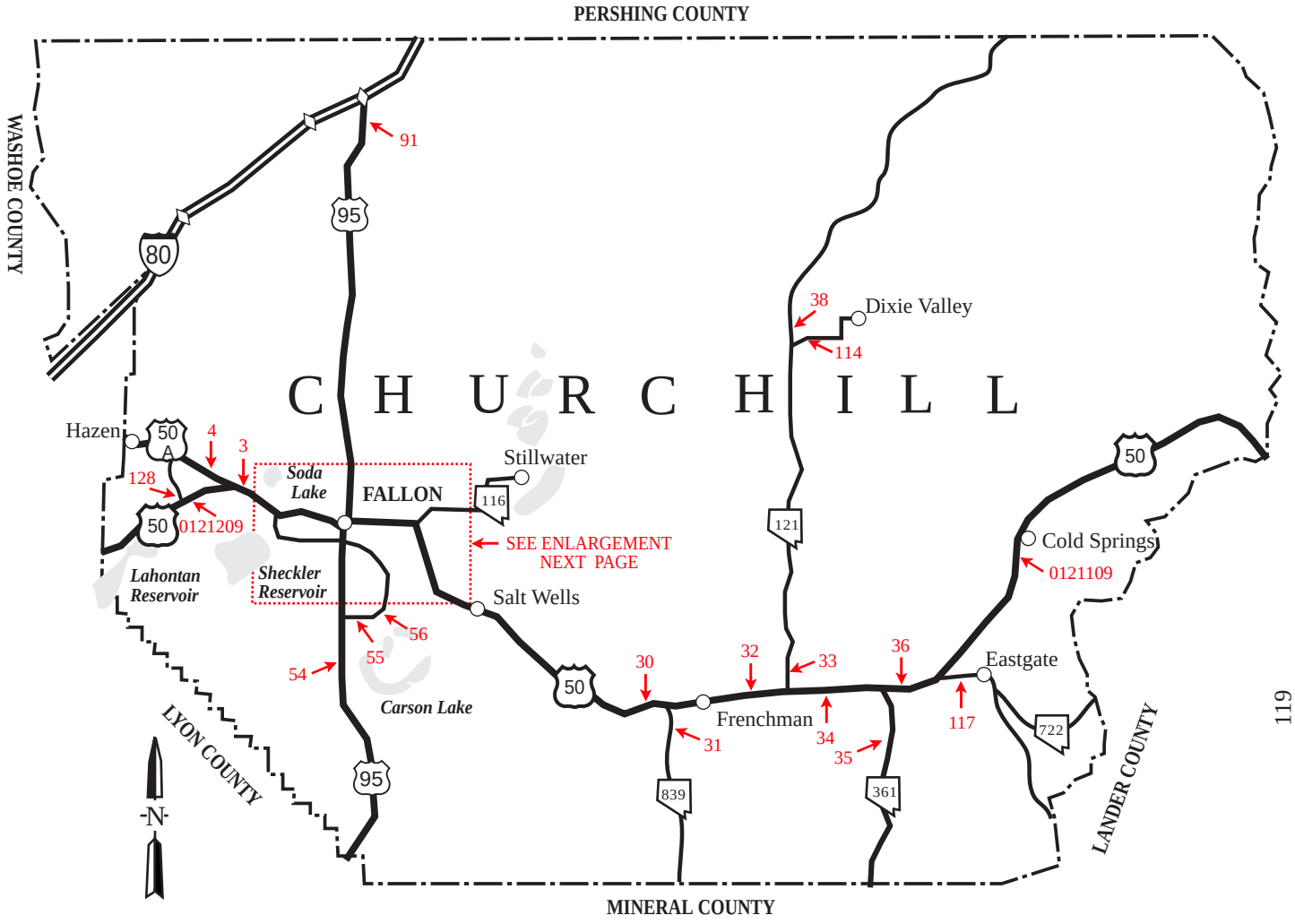

NIGHTINGALE 65

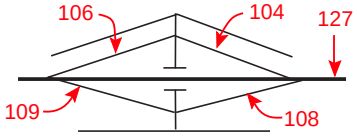

JESSUP 78

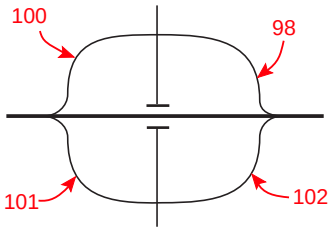

U.S. 95 83

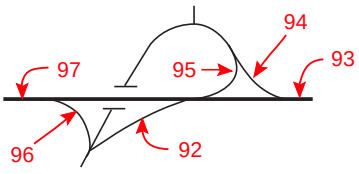

*01

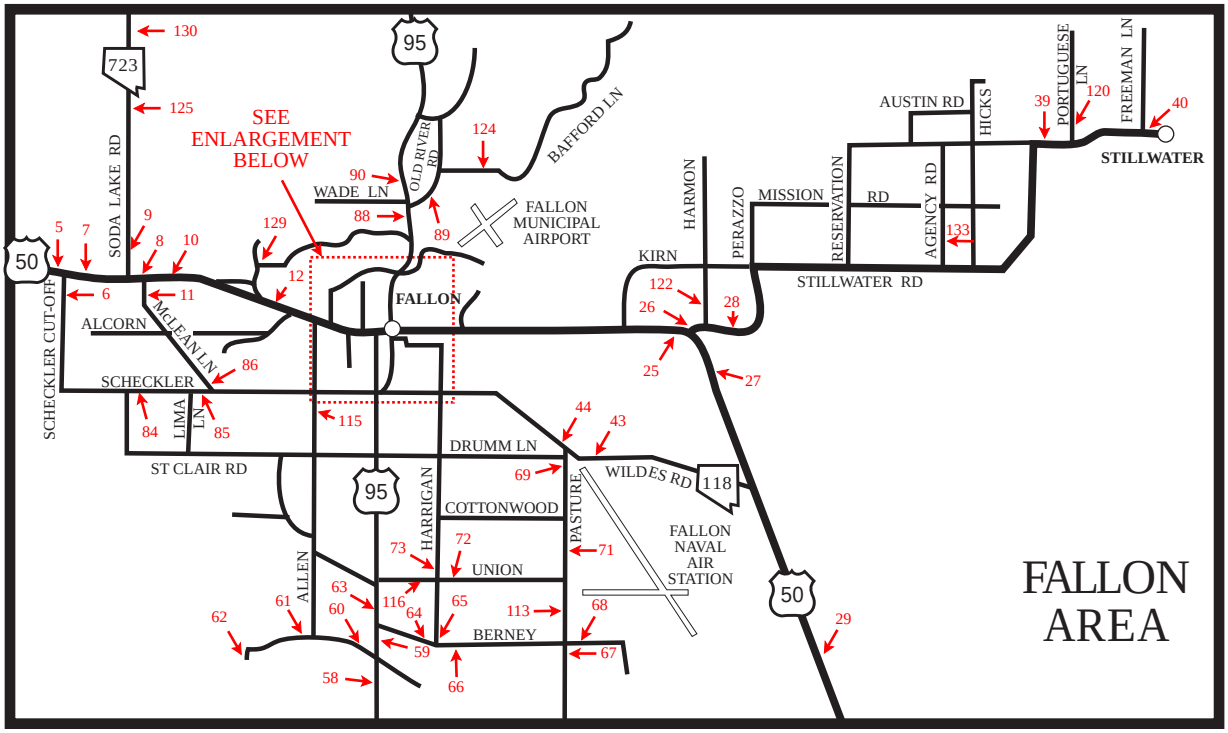
FALLON AREA
SEE ENLARGEMENT BELOW
FALLON
FALLON MUNICIPAL AIRPORT
FALLON NAVAL AIR STATION
STILLWATER
ALCORN
SCHECKLER
ST CLAIR RD
DRUMM LN
WILDES RD
COTTONWOOD
UNION
BERNEY
WADE LN
BAFFORD LN
KIRN
STILLWATER RD
AUSTIN RD
SODA LAKE RD
SCHECKLER CUT-OFF
MCLEAN LN
LIMA LN
OLD RIVER RD
HARRIGAN
PASTURE
ALLEN
HARMON
PERAZZO
MISSION
RESERVATION
RD
AGENCY RD
HICKS
PORTUGUESE LN
FREEMAN LN
50
95
118
723

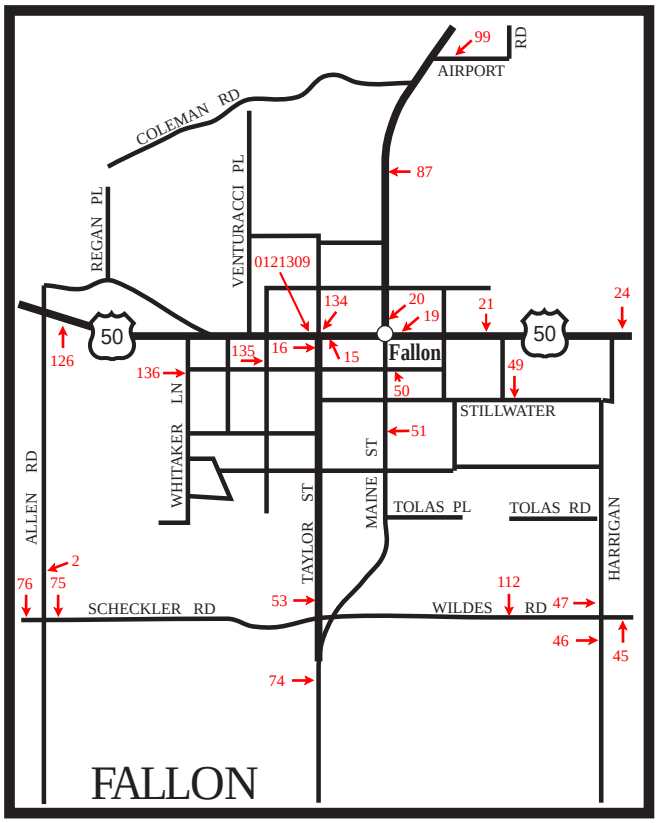
FALLON
AIRPORT RD
COLEMAN RD
REGAN PL
VENTURACCI PL
WHITAKER LN
ALLEN RD
TAYLOR ST
MAINE ST
TOLAS PL
TOLAS RD
STILLWATER
SCHECKLER RD
WILDES RD
HARRIGAN
Fallon
50

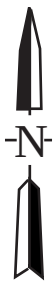
N

120

CHURCHILL COUNTY

TABLE 3 - ANNUAL AVERAGE DAILY TRAFFIC AT PORTABLE TRAFFIC COUNT STATIONS -

STATION	1995	1996	1997	1998	1999	2000	2001	2002	2003	2004
0002	Allen Rd, .1 mi N of Sheckler Rd.									
					4050	4000	3900	3900	4250	4300
0003	US-50, .3 mi E of the jct of US-50 & US-50A.									
	7100	7650	8300	8500	8900	8700	8900	9950	10100*	10000
0004	US-50A, .5 mi W of the jct of US-50.									
	6200	6000	6100	6250	6800	6600	6400	7100*	7300*	7300*
0005	US-50, 455' mi W of SR-117 (Sheckler Cutoff Rd).									
	7840	8700	9400	10200	10500	10200	9800	10800	11000*	11000
0006	SR-117 (Sheckler Cutoff Rd), .1 mi S of US-50.									
	1640	1700	1800	2050	2000	1800	1800	2100	2150	2400
0007	US-50, .1 mi E of SR-117 (Sheckler Cutoff Rd).									
	8630	9400	10000	11200	11100	10800	11000	11500	11700*	12000
0008	US-50, 300' W of SR-715 (McLean Ln).									
	10280	11700	12900	14300	13800	13900	13000	14000	14400	14400*
0009	SR-723 (Soda Lake Rd), .1 mi N of US-50.									
	1565	1700	2000	2050	2300	2150	2100	2200	2350	2300
0010	US-50, 100' E of SR-715 (McLean Ln).									
	10675	11300	12400	13300	13000	14000	14000*	14600*	15000*	15000*
0011	SR-715 (McLean Ln), 301' S of US-50.									
	1865	2000	2300	2500	2550	2350	2200	2250	2100	2000
0012	US-50, .1 mi E of Gummow Rd.									
	14200	14200	15900	17300	16900	17000	16000	17400	16600	16600*
0015	US-50 (Williams Av), 250' E of US-95 (Taylor St).									
	15000	15700	16100	15100	14800	16600	14000	15000	15200	15000

* = DATA ADJUSTED OR ESTIMATED

CHURCHILL COUNTY

TABLE 3 - ANNUAL AVERAGE DAILY TRAFFIC AT PORTABLE TRAFFIC COUNT STATIONS -

STATION	1995	1996	1997	1998	1999	2000	2001	2002	2003	2004
0016	US-95 (S Taylor St), 150' S of US-50 (Williams Av).									
	10400	11200	11100	10700	10750	11500	12000	8250	8350	8300
0019	US-50 (Williams Av), 300' E of Maine St.									
	9100	9200	10500	9650	10300	10300	11000	11000	11500	12000
0020	US-95 (Maine St), 260' N of US-50 (Williams Av)									
	8780	8600	7250*	7600*	7800	7700	7200	7350	7750	7900
0021	US-50 (Williams Av), 150' W of Sherman St.									
	6565	6600	7900	7900	8400	8400*	8100	8250	8450	8800
0023	'D' St, 150' E of Pintail Dr.									
									770	890
0024	US-50, .1 mi E of Dolf Ln.									
	5520	5400	6200	5900	6300	6300*	5700	5950	6050	6100
0025	US-50, .3 mi W of SR-116 (Stillwater Rd).									
	3030	3150	3150	3100	3300	3600	3400	2950	2750	2800
0026	SR-116 (Stillwater Rd), 150' W of Harmon Rd.									
	1360	1500	1525	1500	1450	1550	1400	1350	1400	1300
0027	US-50, 2.6 mi E of Harmon Rd.									
	1075	1200	1200	1200	1300	1050	970	1350	1250	1200
0028	SR-116 (Stillwater Rd), .2 mi E of Harmon Rd.									
	1590	1800	1800	1700	1700	1700	1600	1550	1600	1500
0029	US-50, 1.5 mi E of Macari Ln.									
	1275	1120	1150	1150	1400	1200	1000	1300	1200	1100
0030	US-50, .2 mi W of SR-839 to Nevada Scheelite Mine.									
	1310	1400	1450	1350	1100	1300	1200	1050	920	830

* = DATA ADJUSTED OR ESTIMATED

CHURCHILL COUNTY

TABLE 3 - ANNUAL AVERAGE DAILY TRAFFIC AT PORTABLE TRAFFIC COUNT STATIONS -

STATION	1995	1996	1997	1998	1999	2000	2001	2002	2003	2004
0031	SR-839 (Scheelite Mine Rd), .6 mi S of US-50.									
	160	170	180	150	170	160	180	200	90	90
0032	US-50, .1 mi W of SR-121 (Dixie Vy Rd).									
	950	1050	1100	1000	850	850	810	870	790	700
0033	SR-121 (Dixie Valley Rd), .2 mi N of US-50 mp at SR-121/CH-2									
	40	40	45	50	70	50	40	50	40	40*
0034	US-50, 4.1 mi W of SR-361 to Gabbs.									
	910	980	1030	950	800	800	800*	840	760	680
0035	SR-361 (Gabbs Valley Rd), .1 mi S of US-50.									
	230	220	230	240	265	220	180	320	250	280
0036	US-50, .1 mi E of SR-361 to Gabbs.									
	765	750	790	730	740	680	630	770	690	600
0038	Dixie Valley Rd, .2 mi N of Settlement Rd.									
	25	10	10	10	15	20	10	10	10	10*
0039	SR-116 (Stillwater Rd), .2 mi W of Portugese Ln.									
	235	280	290	290	350	350*	200	250	270	230
0040	SR-116 (Stillwater Rd), 300' E of Freeman Ln to Millen.									
	110	120	125	125	210	110	100	110	120	120
0043	Wildes Rd, .1 mi E of Pasture Rd.									
	390	435	425	430	580	450	380	380*	340	400
0044	SR-118 (Wildes Rd), .5 mi W of SR-120 (Pasture Rd).									
	4035	4300	4150	4150	5050	4650	3900	4200	4050	3700
0045	SR-118 (Wildes Rd), .1 mi E of Harrigan Rd.									
	3605	3600	3400	3200	3900	3950	3200	3650	3150	3200

* = DATA ADJUSTED OR ESTIMATED

CHURCHILL COUNTY

TABLE 3 - ANNUAL AVERAGE DAILY TRAFFIC AT PORTABLE TRAFFIC COUNT STATIONS -

STATION	1995	1996	1997	1998	1999	2000	2001	2002	2003	2004
0046	SR-115 (Harrigan Rd), 90' S of SR-118 (Wildes Rd).									
	1760	1800	1800	1750	1700	1700	1700	1600	1650	1800
0047	Harrigan Rd, .1 mi N of SR-118 (Wildes Rd).									
	2530	2500	2400	2050	2200	2300	2100	2100*	2200	2300
0049	Stillwater Av, 75' E of Sherman St.									
					2550	2550	2200	2350	2100	2500
0050	Center St, 379' E of Maine St.									
							1100	1200	1450	1500
0051	Maine St, 165' S of Stillwater Av.									
							3900	3950	4000	4000
0053	US-95 (Taylor St), .2 mi N of SR-117 (Scheckler Ln).									
	7500	7600	8300	8250	8300	8050	8050*	7950	7950	6100
0054	US-95, .1 mi S of Pasture Rd.									
	1845	1600	2250	2100	2350	2350*	2350*	2350	2400	2300
0055	Pasture Rd, 500' E of US-95.									
	130	130	130	130	190	120	150	150*	110	90
0056	Pasture Rd, .2 mi E of the rd to the Greenhead Hunting Club.									
	90	90	90	90	100	90	100	80	70	70
0058	US-95, 400' S of SR-718 (Lone Tree Rd).									
	2105	2200	2600	2400	2500	2300	2400	2650	2500	2500*
0059	US-95, 550' N of SR-718 (Lone Tree Rd).									
	2250	2400	3700	3850	4000	4300	4300*	4300*	4400*	4400*
0060	SR-718 (Lone Tree Rd), 560' W of US-95.									
	485	475	475	475	490	500	500*	500*	480	450

* = DATA ADJUSTED OR ESTIMATED

CHURCHILL COUNTY

TABLE 3 - ANNUAL AVERAGE DAILY TRAFFIC AT PORTABLE TRAFFIC COUNT STATIONS -

STATION	1995	1996	1997	1998	1999	2000	2001	2002	2003	2004
0061	SR-718 (Lone Tree Rd), 300' W of Allen Rd.									
	580	555	555	555	640	650	650*	610	640	570
0062	SR-718 (Curry Rd), 300' N of the R.O.Wise Ranch Rd.									
	190	170	170	170	250	240	210	250	260	220
0063	US-95, .3 mi N of SR-119 (Berney Rd).									
	3675	3800	4100	4250	4500	4600	4600*	4300	4450*	4450*
0064	SR-119 (Berney Rd), .2 mi W of SR-115 (Harrigan Rd).									
	660	620	760	630	660	650	600	690	760	680
0065	SR-115 (Harrigan Rd), .1 mi N of SR-119 (Berney Rd).									
	230	215	230	200	230	210	210*	210*	270	230
0066	SR-119 (Berney Rd), .1 mi E of SR-115 (Harrigan Rd).									
	760	710	820	720	750	750	670	780	880	770
0067	Pasture Rd, .1 mi S of SR-119 (Berney Rd).									
	270	280	290	290	280	270	270*	260	250	240
0068	Berney Rd, .1 mi E of Pasture Rd.									
	355	680	730	520	590	550	550	690	780	780*
0069	SR-120 (Pasture Rd), .2 mi S of SR-118 (Wildes Rd).									
	4170	4250	4100	4000	4000	4000*	4000*	4200	4300*	4100
0071	SR-120 (Pasture Rd), .1 mi N of SR-720 (Union Ln).									
	715	750	950	1100	900	930	800	1050	1100	1100*
0072	SR-720 (Union Ln), .1 mi E of SR-115 (Harrigan Rd).									
	1275	1200	1200	1350	1270	1250	1100	1100*	730	830
0073	SR-115 (Harrigan Rd), 200' N of SR-720 (Union Ln).									
	635	625	680	600	600	600	560	470	540	530

* = DATA ADJUSTED OR ESTIMATED

CHURCHILL COUNTY

TABLE 3 - ANNUAL AVERAGE DAILY TRAFFIC AT PORTABLE TRAFFIC COUNT STATIONS -

STATION	1995	1996	1997	1998	1999	2000	2001	2002	2003	2004
0074	US-95, .3 mi S of SR-117 (Sheckler Ln).									
	5175	5250	5900	5600	6000	5700	5600	5700	5600	5500
0075	SR-117 (Sheckler Rd), 480' E of Allen Rd.									
	3805	3750	4000	4500	4800	4800	4000	3850	3950	4500
0076	SR-117 (Sheckler Rd), 210' W of Allen Rd.									
	2370	2575	2700	3250	3250	3300	2800	2800	2700	3600
0078	Merton Dr, .2 mi W of Taylor St *local*									
									850	810
0079	N Russell St, 158' N of US-50									
									250	260
0080	Esmeralda St, 100' S of Stillwater *local*									
									260	280
0084	SR-117 (Sheckler Rd), .2 mi E of St Clair Rd.									
	1190	1200	1200	1300	1350	1200	1200	1300	1400	1900
0085	SR-117 (Sheckler Rd), .2 mi W of SR-715 (McLean Ln).									
	1560	1700	1650	1750	2100	1600	1700	1800	1850	2300
0086	SR-715 (McLean Ln), 739' N of SR-117 (Sheckler Rd).									
	1380	1450	1700	1850	2100	2000	1700	1800	1650	2000
0087	US-95, .7 mi N of US-50 (Williams Av).									
	4955	5400	5500	5600	5750	5300	5300*	5500	5400	5800
0088	US-95, 100' S of SR-726 (Old River Rd).									
	2380	2200	2200	2300	2250	2450	2400	2400*	2600	2700
0089	SR-726 (Old River Rd), .1 mi E of US-95.									
	700	695	695	650	725	650	610	630	680	740

* = DATA ADJUSTED OR ESTIMATED

CHURCHILL COUNTY

TABLE 3 - ANNUAL AVERAGE DAILY TRAFFIC AT PORTABLE TRAFFIC COUNT STATIONS -

STATION	1995	1996	1997	1998	1999	2000	2001	2002	2003	2004
0090	US-95, .6 mi N of SR-726 (Old River Rd).									
	1410	1400	1400	1450	1400	1650	1400	1500	1500	1500
0091	US-95, Lovelock Cuttoff (Ocala) .2 mi S of the E/B ramps of IR-80.									
	685	720	670	790	830	920	870	780	780	830
0092	IR-80, E/B on-ramp of the US-95 Intch .1 mi E of US-95.									
	760	600	615	620	800	650	570	640	630*	680
0093	IR-80, 1.0 mi W of the Toulon Intch. 'Exit 93'									
	6805	6880	7115	7430	7735	7600	7650	8050	8150*	8400
0094	IR-80, W/B off-ramp of the US-95 Intch 'Exit 83' .2 mi W of the W/B lanes of IR-80.									
	795	745	650	570	800	620	600	690	670	650
0095	IR-80, W/B on-ramp of the US-95 Intch 'Exit 83' 100' W of the W/B off-ramp.									
	500	205	310	520	350	250	260	330	320	280
0096	IR-80, E/B off-ramp of the US-95 Intch 'Exit 83' 100' E of the E/B lanes of IR-80.									
	550	230	320	400	250	220	210	310	320	330
0097	IR-80, .5 mi W of US-95 Intch 'Exit 83'.									
	6335	5875	6480	7160	6735	6740	6950*	7250*	7500	7800
0098	IR-80, W/B off-ramp of the Jessup Intch 'Exit 78' E of 'Exit 78' sign.									
	30	30	30	25	40	30	20	20	20	20
0099	Airport Rd, .15 mi E of US-95. (Fallon)									
					550	450	390	440	410	460
0100	IR-80, W/B on-ramp of the Jessup Intch 'Exit 78'									
	40	35	35	50	40	30	30	40	40	20
0101	IR-80, E/B off-ramp of the Jessup Intch 'Exit 78' near exit sign									
	45	45	45	40	80	50	60	90	70	40

* = DATA ADJUSTED OR ESTIMATED

CHURCHILL COUNTY

TABLE 3 - ANNUAL AVERAGE DAILY TRAFFIC AT PORTABLE TRAFFIC COUNT STATIONS -

STATION	1995	1996	1997	1998	1999	2000	2001	2002	2003	2004
0102	IR-80, E/B on-ramp of the Jessup Intch 'Exit 78'									
	30	40	40	50	70	50	50	70	60	40
0104	IR-80, W/B off-ramp of the Nightingale Intch 'Exit 65' .2 mi E of the cross traffic rd.									
	45	75	75	55	75	60	40	40*	70	80
0106	IR-80, W/B on-ramp of the Nightingale Intch 'Exit 65' .2 miles W of the cross traffic rd.									
	205	165	160	195	200	150	100	100*	180	200
0108	IR-80, E/B on-ramp of the Nightingale Intch 'Exit 65' .2 mi E of the cross traffic rd.									
	45	45	45	75	60	60	40	40*	70	70
0109	IR-80, E/B off-ramp of the Nightingale Intch 'Exit 65' .2 miles W of cross traffic rd.									
	200	155	155	140	140	120	100	100*	190	200
0112	SR-118 (Wildes Rd), .1 mi W of SR-115 (Harrigan Rd).									
	3730	3500	3500	3550	4150	4150	3500	3750	3450	3500
0113	SR-120 (Pasture Rd), .3 mi N of SR-119 (Berney Rd).									
	430	440	460	450	440	400	380	430	440	390
0114	Settlement Road, in Dixie Valley .1 mi E of SR-121.									
							10	20	10	10*
0115	Allen Rd, 341' S of Sheckler Rd.									
							2100	2200	2400	2400
0116	SR-720 (Union Ln), .2 mi W of SR-115 (Harrigan Rd).									
	1065	1000	1000	1150	1130	1200	1020	560	730	810
0117	SR-722 (Carroll Summit Rd), 250' S of US-50.									
	30	30	30	30	35	35*	30	30*	70	70*
0120	Portuguese Ln, .5 mi N of SR-116 (Stillwater Rd).									
	40	50	50	50	50	30	40	40	50	50*

* = DATA ADJUSTED OR ESTIMATED

CHURCHILL COUNTY

TABLE 3 - ANNUAL AVERAGE DAILY TRAFFIC AT PORTABLE TRAFFIC COUNT STATIONS -

STATION	1995	1996	1997	1998	1999	2000	2001	2002	2003	2004
0122	Harmon Rd, .1 mi N of SR-116 (Stillwater Rd).									
	280	330	300	300	410	420	420*	420*	330	330
0124	SR-726 (Bafford Ln), .5 mi E of SR-726 (Old River Rd)									
	425	425	420	390	480	370	350	350	360	400
0125	SR-723 (Soda Lake Rd), 1.95 mi N of US-50									
	855	855	920	890	1050	900	890	890*	940	970
0126	US-50 (Williams Av), .1 mi E of Allen Rd.									
	19800	20200	21700	21000	20500	21600	22400*	20100*	20800	20800*
0127	IR-80, 0.3 mi E of the Nightingale Intch 'Exit 65'.									
	6370	5885	6490	7175	6745	6800	6970*	7290*	7500	7800
0128	Bench Rd, 200' N of US-50.									
	120	165	170	170	175	175*	180	180	230	220
0129	Rice Rd, .2 mi E of Gummow Dr.									
	1290	1300	1350	1350	1250	1200	1200	1350	1450	1600
0130	Soda Lake Rd, 2.8 mi N of US-50									
	520	520	570	540	630	630*	630*	630*	510	520
0132	Trinity Rest Area Rd, Road into Rest Area.									
			280	510	335	370	315	315*	430	430
0133	Agency Rd, 100' N of SR-116 (Stillwater Rd).									
	400	335	340	340	340	360	330	350	340	350
0134	Taylor St, 340' N of US-50 in Fallon.									
					4700	4500	4500	3900	3850	4200
0135	Bailey St, 155' S of Center St in Fallon.									
					460	500	530	440	440	420

* = DATA ADJUSTED OR ESTIMATED

CHURCHILL COUNTY

TABLE 3 - ANNUAL AVERAGE DAILY TRAFFIC AT PORTABLE TRAFFIC COUNT STATIONS -

STATION		1995	1996	1997	1998	1999	2000	2001	2002	2003	2004
0136	Whitaker Ln, .2 mi S of US-50					3450	3250	3200	2900	2850	3300
0137	Trento Ln, 224' N of US-50 in Fallon at the RxR tracks.							1000	900	910	1000
0138	Lucas Rd, .4 mi N of US-50 in Fallon at the RxR tracks.							390	360	340	400
0139	Roberson Ln, .55 mi N of US-50 in Fallon at the RxR tracks.							890	900	790	860
0140	York Ln, 50' N of US-50.							0	1950	2350	2500
0141	Gummow Dr, 197' N of US-50 W of Fallon at the RxR tracks.							2900	2800	2750	3000
0142	Coleman Rd, 323' N of US-50 W of Fallon at the RxR tracks.							1300	1350	1400	1400
0143	Regan Pl, 117' N of Auction Rd in Fallon at the RxR tracks.							360	300	310	350
0144	Venturacci Ln, .25 mi N of US-50 in Fallon at the RxR tracks.							0	2200	2150	2700

* = DATA ADJUSTED OR ESTIMATED

CHURCHILL COUNTY

TABLE 3 - ANNUAL AVERAGE DAILY TRAFFIC AT PORTABLE TRAFFIC COUNT STATIONS -

STATION	1995	1996	1997	1998	1999	2000	2001	2002	2003	2004
0121109	US-50, 13.9 mi E of SR-361									
	640	605	635	630	680	640	650	650	635	640
0121209	US-50, .8 mi W of US-50A.									
			2130	2245	2325	2305	2275	2305	2360	2320
0121309	US-50, 87' E of Russell St.									
	20600	21500	21900	21200	21200*	20960	21565	21680	21235	21278
0121409	US-95, 1.8 miles S of Pasture Rd									
	2240	2000	2300	2150	2400				2255	2327

* = DATA ADJUSTED OR ESTIMATED

*03

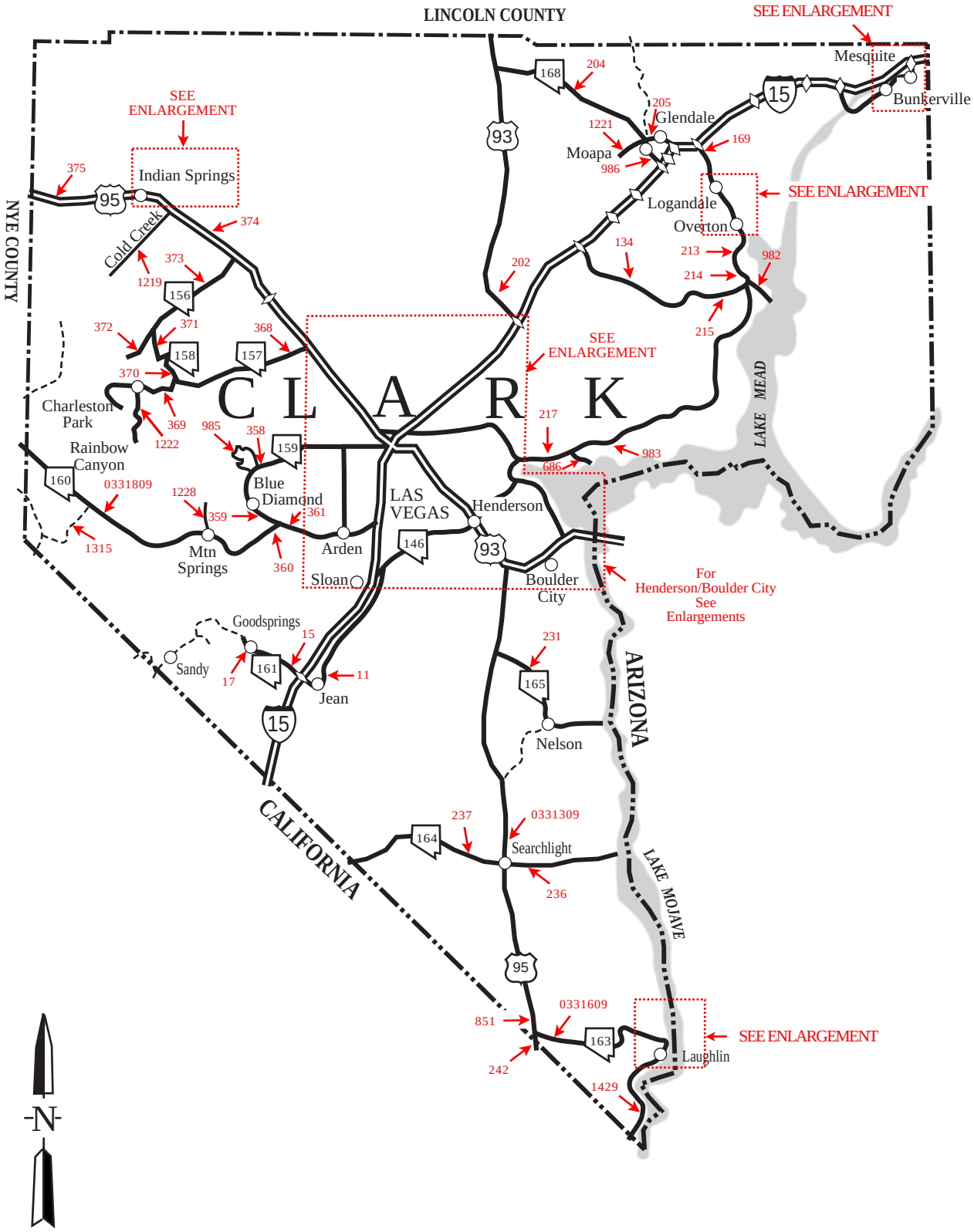
LINCOLN COUNTY
NYE COUNTY
CALIFORNIA
ARIZONA
LAKE MEAD
LAKE MOJAVE
C L A R K
SEE ENLARGEMENT
SEE ENLARGEMENT
SEE ENLARGEMENT
SEE ENLARGEMENT
SEE ENLARGEMENT
For Henderson/Boulder City See Enlargements
Mesquite
Bunkerville
Glendale
Moapa
Logandale
Overton
Indian Springs
Cold Creek
Charleston Park
Rainbow Canyon
Blue Diamond
Mtn Springs
Arden
LAS VEGAS
Henderson
Sloan
Boulder City
Goodsprings
Sandy
Jean
Nelson
Searchlight
Laughlin
N
168
204
205
1221
169
986
15
93
95
375
374
373
1219
156
372
371
368
158
157
370
369
1222
985
358
159
160
0331809
1228
359
361
360
1315
146
217
686
983
982
213
214
134
202
215
231
165
161
17
15
11
237
164
0331309
236
851
0331609
163
242
1429

*03

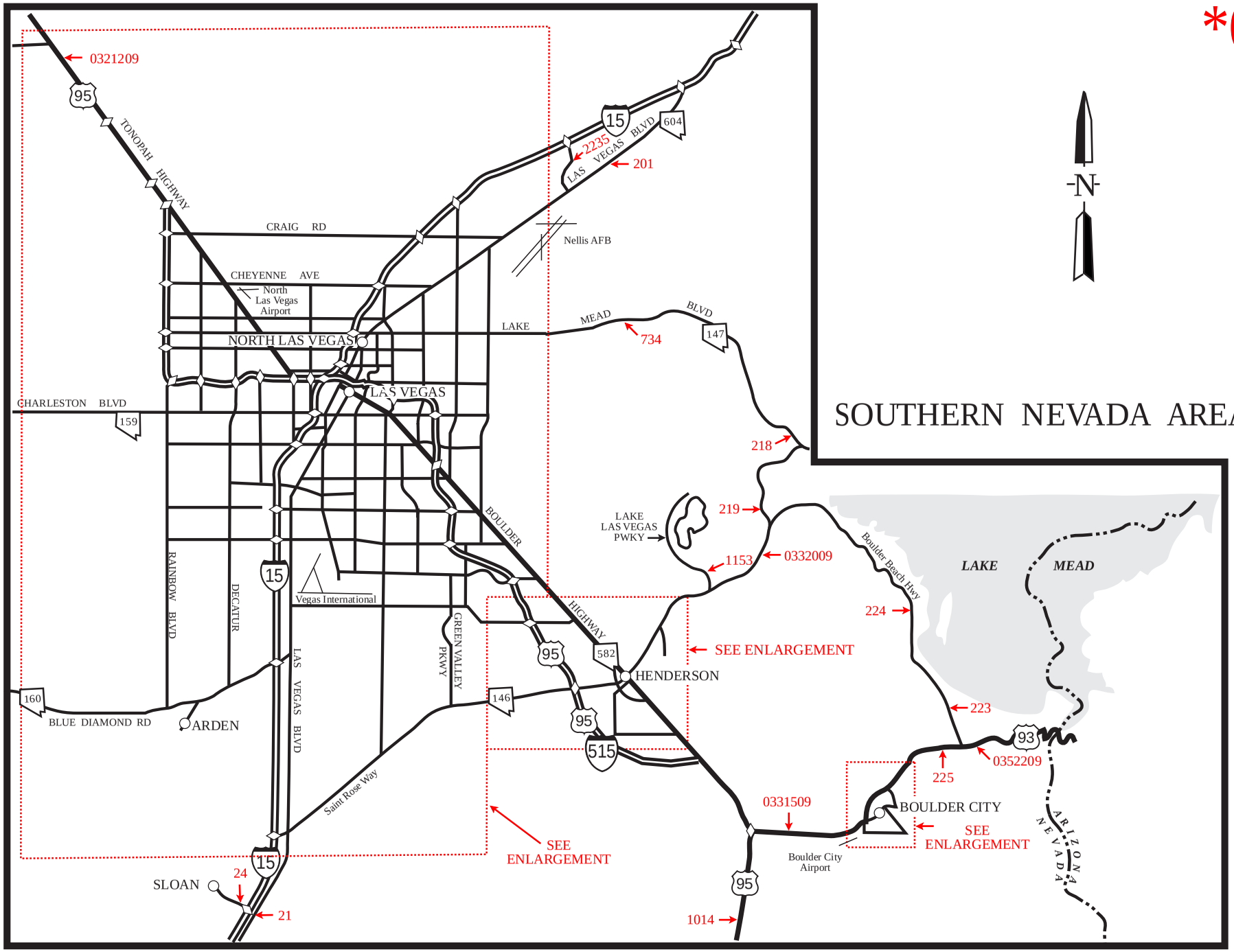
SOUTHERN NEVADA AREA
N
0321209
95
TONOPAH HIGHWAY
15
604
LAS VEGAS BLVD
2235
201
CRAIG RD
Nellis AFB
CHEYENNE AVE
North Las Vegas Airport
NORTH LAS VEGAS
LAKE MEAD BLVD
734
147
LAS VEGAS
CHARLESTON BLVD
159
218
219
LAKE LAS VEGAS PWKY
1153
0332009
Boulder Beach Hwy
LAKE MEAD
224
BOULDER HIGHWAY
RAINBOW BLVD
DECATUR
Vegas International
GREEN VALLEY PKWY
LAS VEGAS BLVD
582
SEE ENLARGEMENT
HENDERSON
146
160
BLUE DIAMOND RD
ARDEN
515
223
93
0352209
225
Saint Rose Way
0331509
BOULDER CITY
SEE ENLARGEMENT
SEE ENLARGEMENT
Boulder City Airport
ARIZONA
NEVADA
SLOAN
24
21
1014

FEDERAL AID HIGHWAY SYSTEM OF

NEVADA

2003

PREPARED BY THE NEVADA DEPARTMENT OF TRANSPORTATION

Las Vegas Urbanized Area

*03

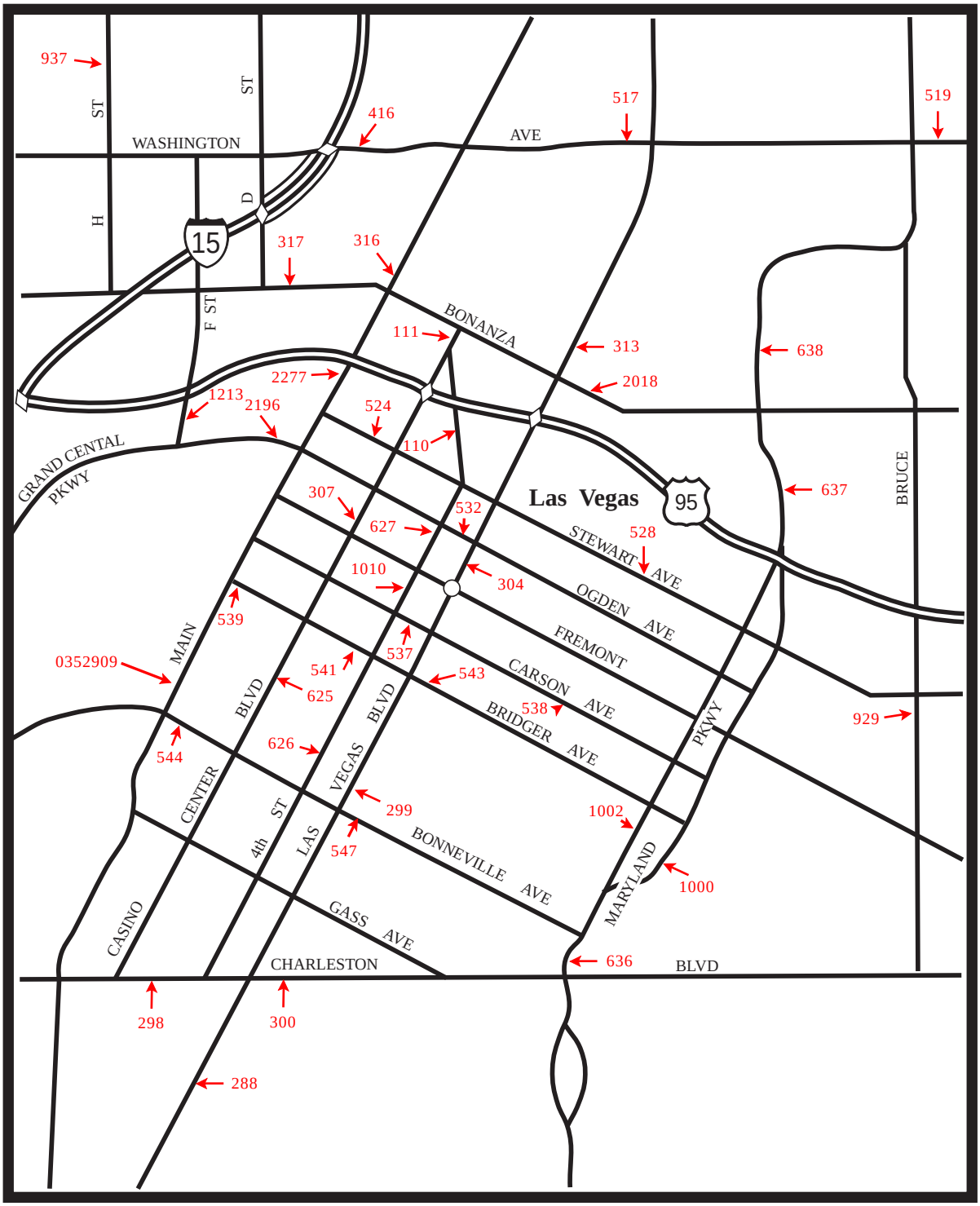

CENTRAL LAS VEGAS

*03

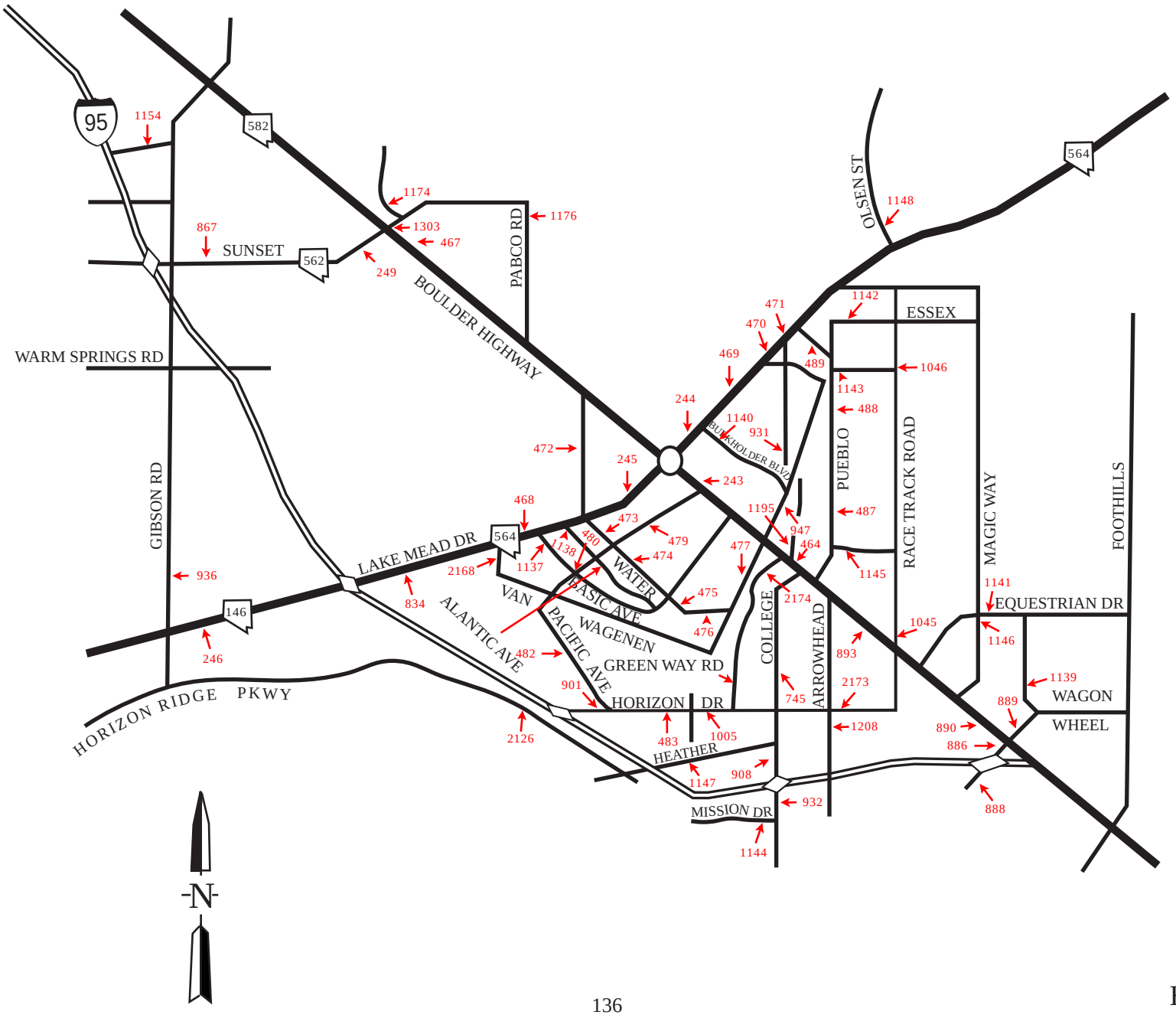

HENDERSON

*03

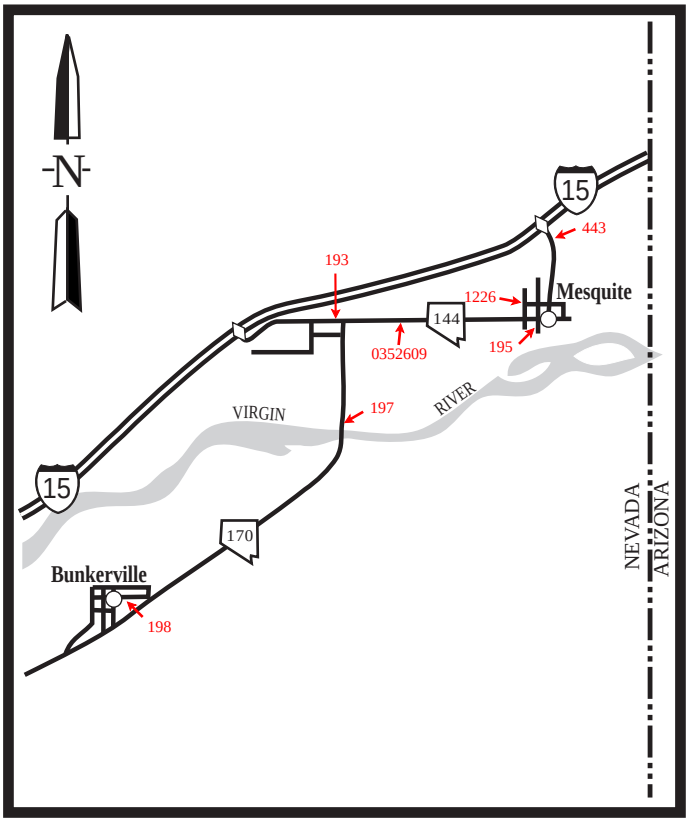

BUNKERVILLE - MESQUITE

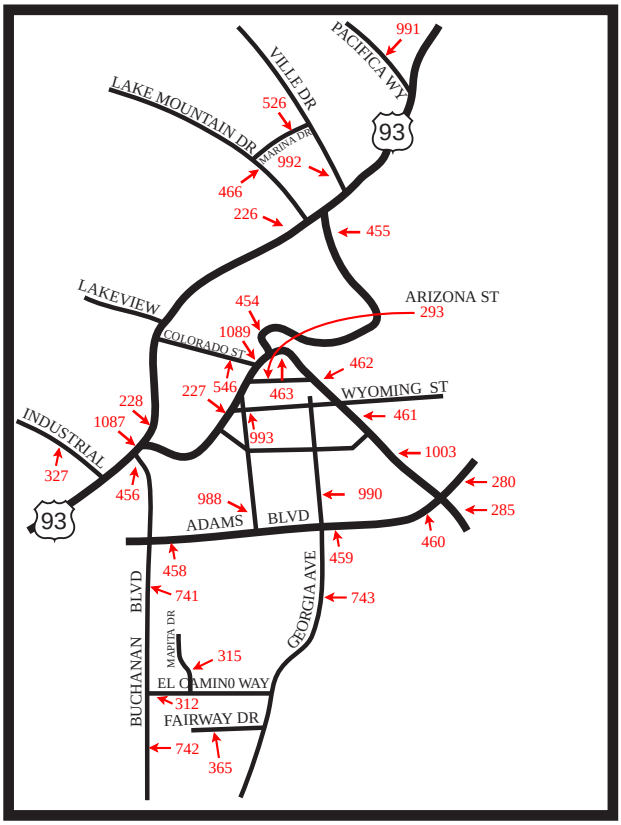

BOULDER CITY

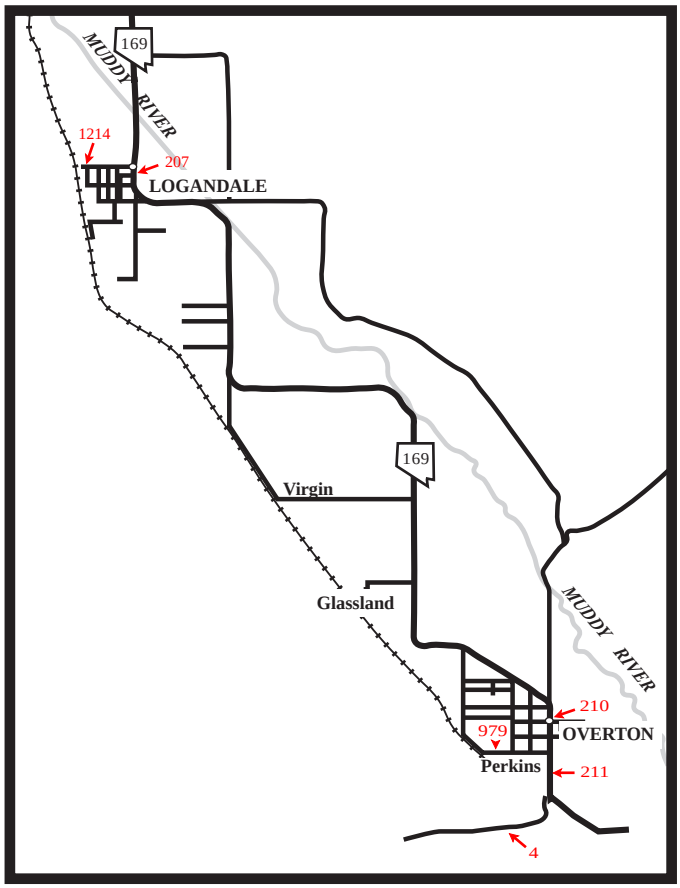

LOGANDALE - OVERTON

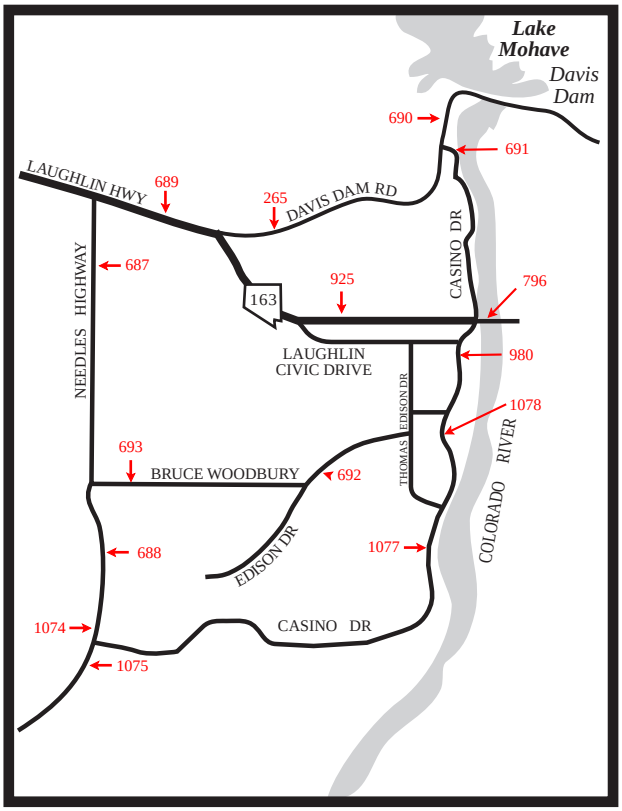

LAUGHLIN

137

*03

INDIAN SPRINGS

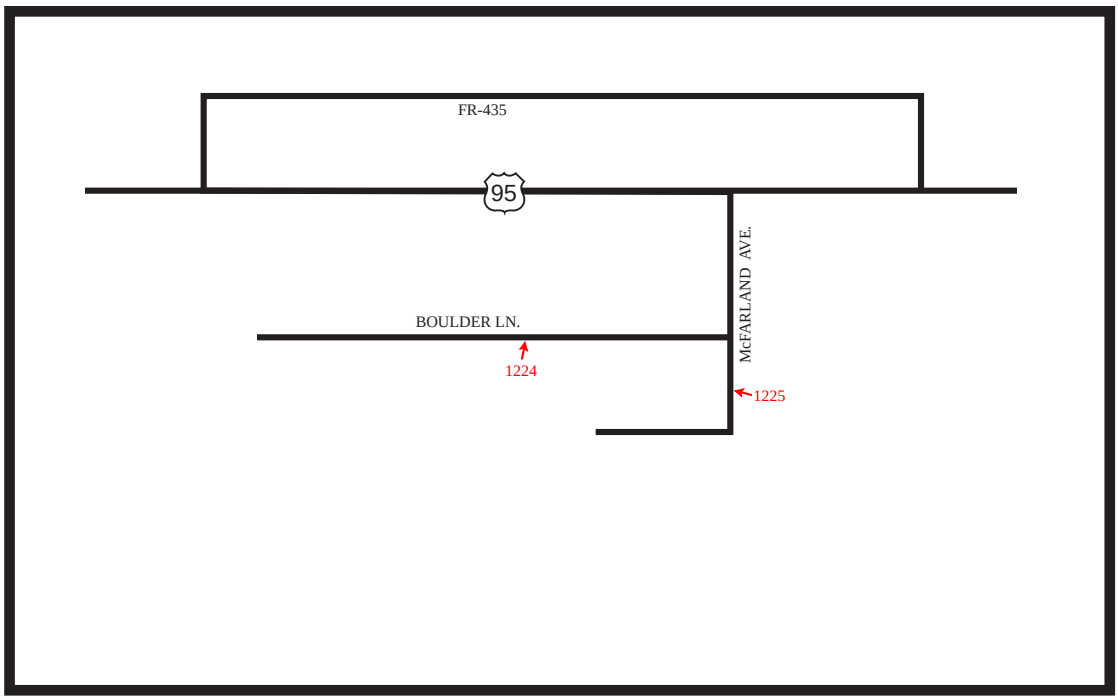

INTERSTATE 15 INTERCHANGES AND REST AREAS

PRIMM 1

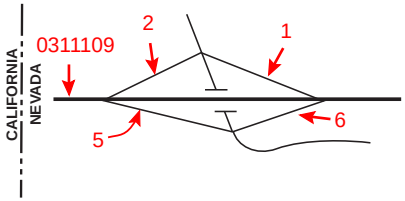

JEAN 12

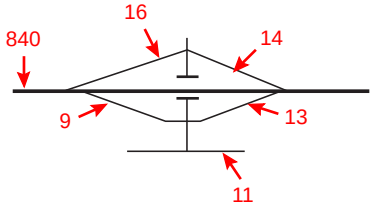

SLOAN 25

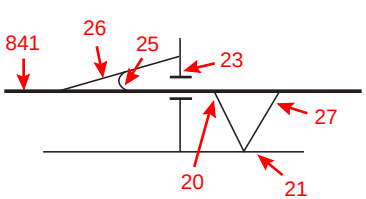

SAINT ROSE PKWY 27

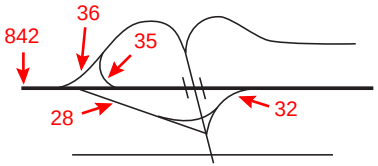

BLUE DIAMOND 33

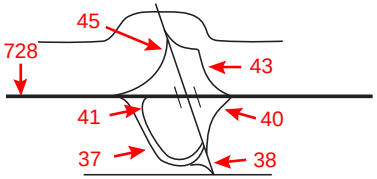

WARM SPRINGS OVERPASS

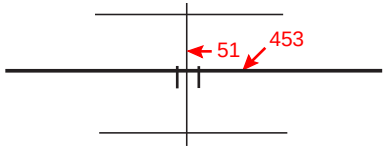

I-215 (Beltway) 34

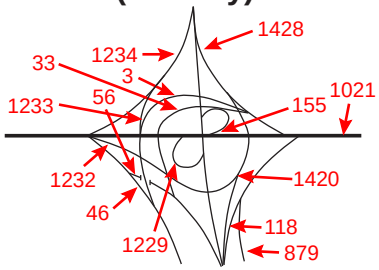

RUSSELL ROAD 36

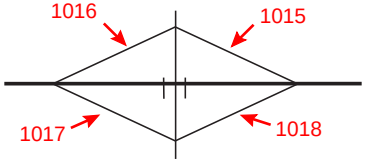

TROPICANA AVE 37

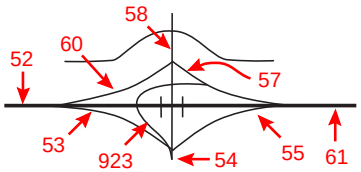

DUNES FLAMINGO RD 38

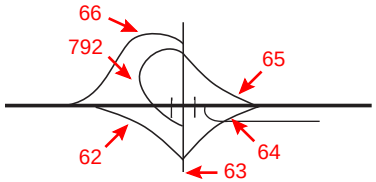

SPRING MOUNTAIN RD 39

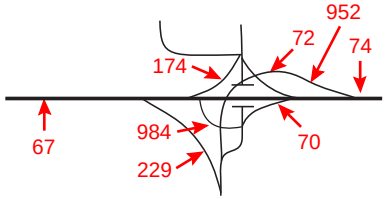

SAHARA AVE 40

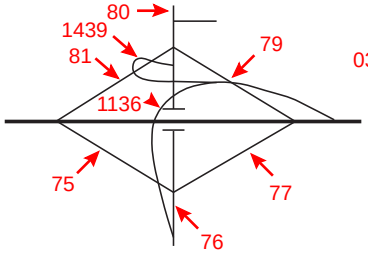

CHARLESTON BLVD 41

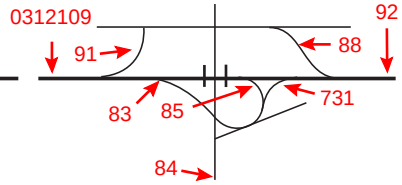

DOWNTOWN EXPRESSWAY 42

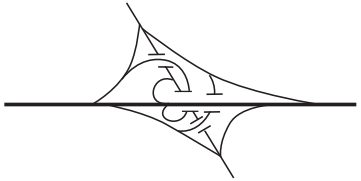

See Next Page

D & WASHINGTON 43-44

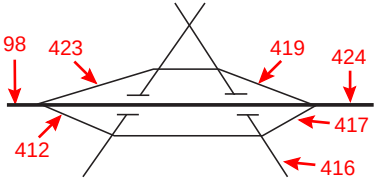

LAKE MEAD 45

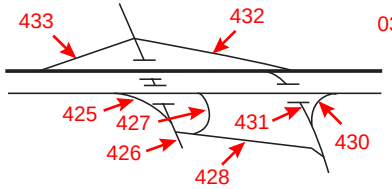

CHEYENNE AVE 46

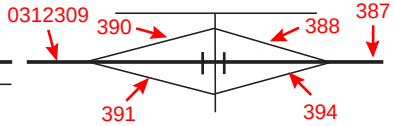

CRAIG RD 48

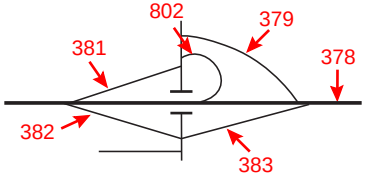

LAMB BLVD 50

IR-215 INTCH

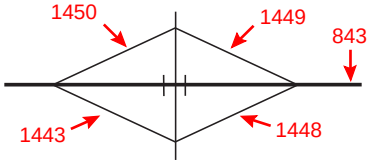

DOWNTOWN EXPRESSWAY 42

INTERSTATE 15 INTERCHANGES AND REST AREAS

SPEEDWAY 54 HOLLYWOOD BLVD

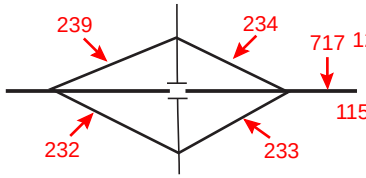

APEX 58

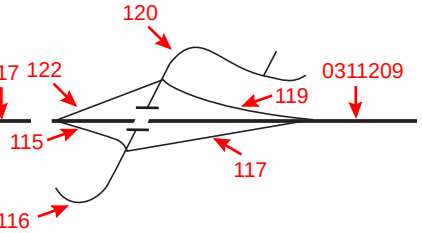

U.S. 93 64

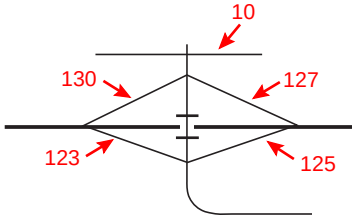

VALLEY OF FIRE 75

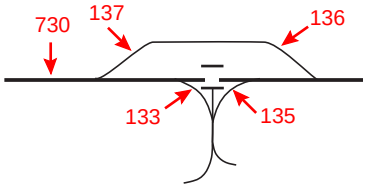

UTE 80

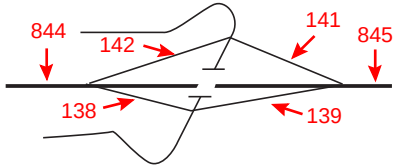

BYRON 84

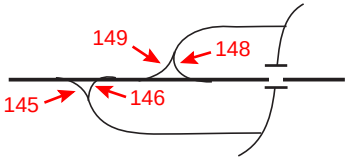

HIDDEN VALLEY 88

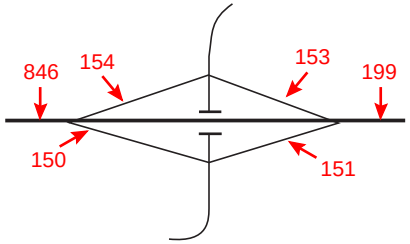

MOAPA 90

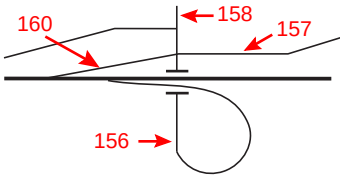

GLENDALE 91

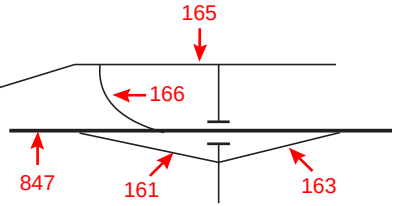

LOGANDALE OVERTON 93

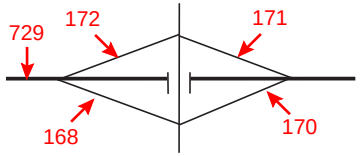

WEST MESA REST AREA

CARP-ELGIN 100

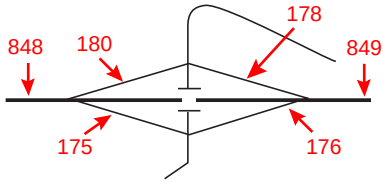

EAST MESA 109

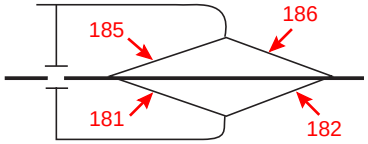

RIVERSIDE BUNKERVILLE 112

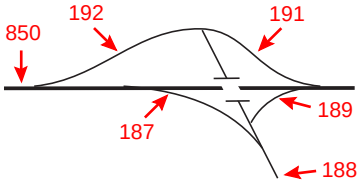

WEST MESQUITE 120

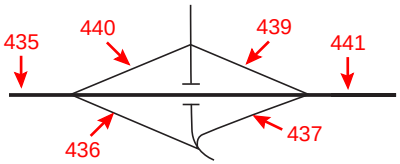

EAST MESQUITE 122

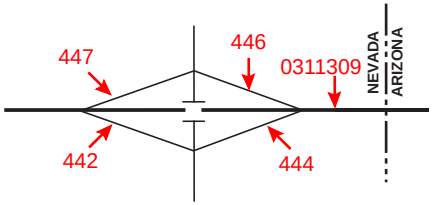

INTERSTATE 215 (BELTWAY)

See I-15 Map

DECATUR

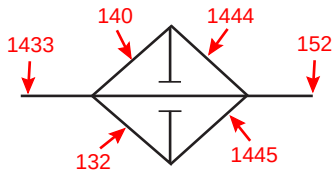

I-215 (Beltway) 34



LAS VEGAS BLVD

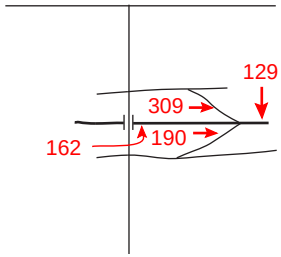

SUNSET RD./McCARRAN AIRPORT

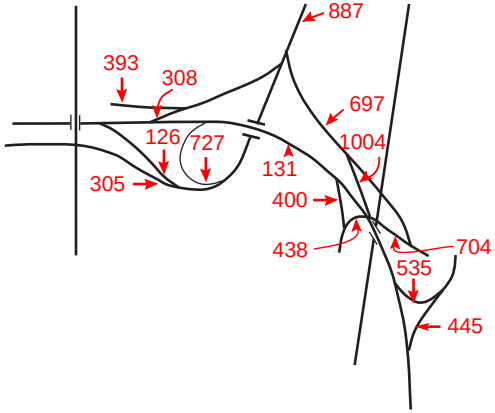

WINDMILL

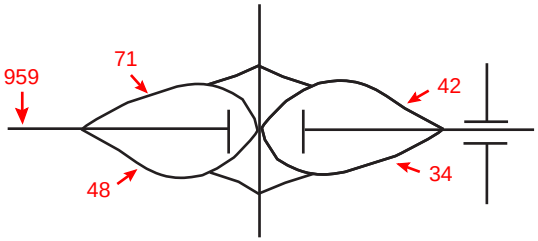

EASTERN

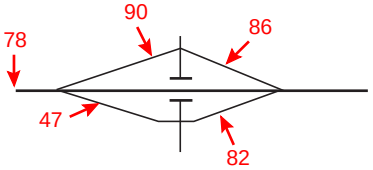

PECOS

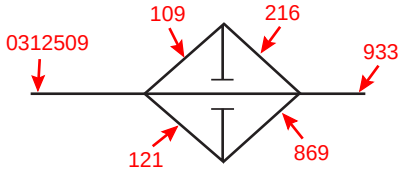

GREEN VALLEY PKWY

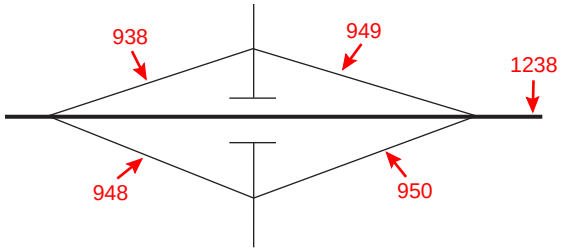

VALLEY VERDE DR

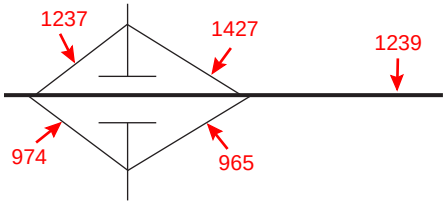

STEPHANIE ST

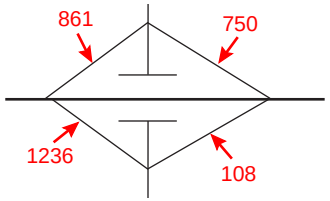

RAILROAD PASS 56

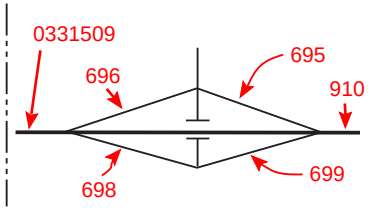

WAGON WHEEL 57

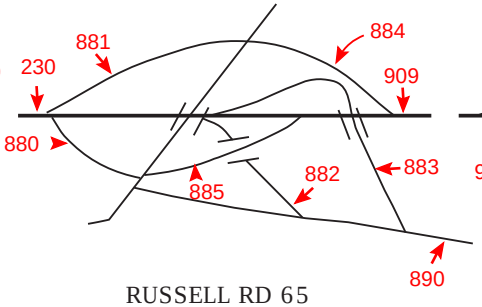

COLLEGE BLVD 58

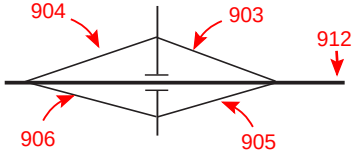

HORIZON DR 59

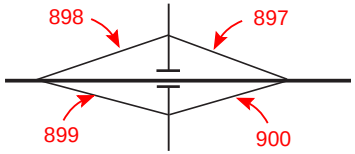

LAKE MEAD DR 61

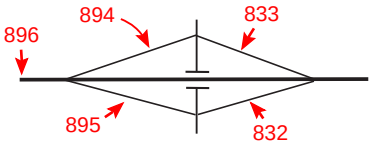

SUNSET RD 63

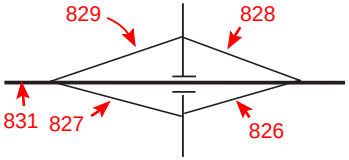

RUSSELL RD 65

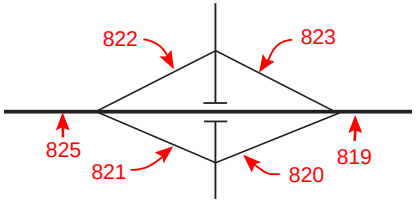

TROPICANA AVE 67

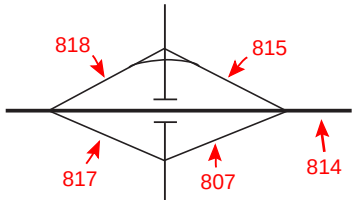

FLAMINGO ROAD 68

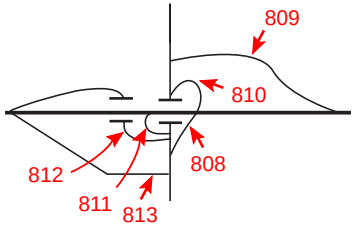

BOULDER HIGHWAY
VALLEY RD 69

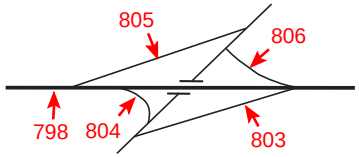

CHARLESTON BLVD 71

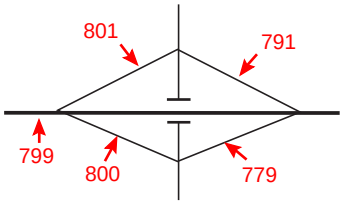

EASTERN AVE 73

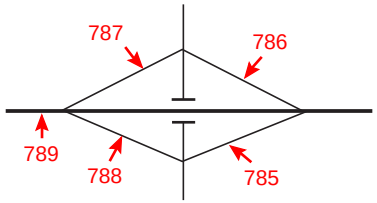

LAS VEGAS BLVD 74A

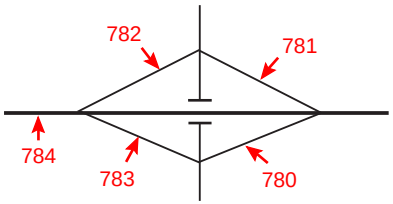

CASINO CENTER BLVD 74B

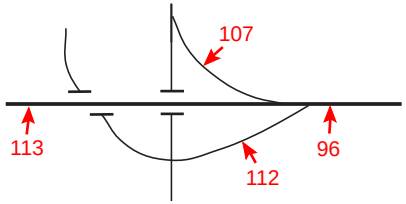

DOWNTOWN
EXPRESSWAY 76 A&B

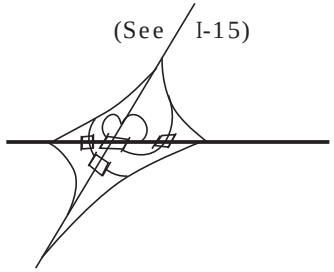

RANCHO RD 77

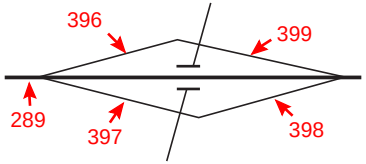

VALLEY VIEW BLVD 78

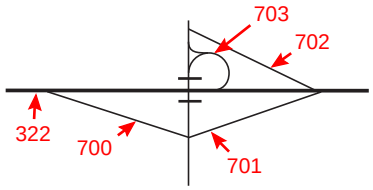

DECATUR BLVD 79

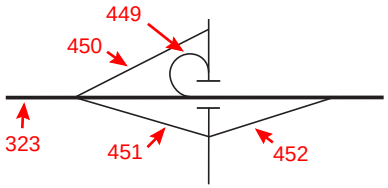

JONES BLVD 80

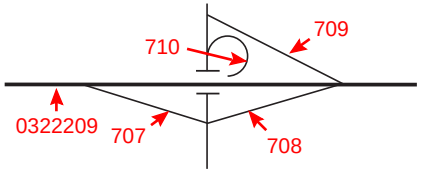

95 INTERCHANGES

RAINBOW BLVD 81

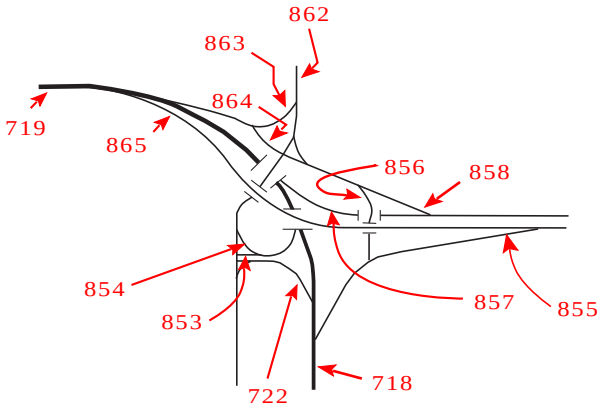

LAKE MEAD BLVD 82

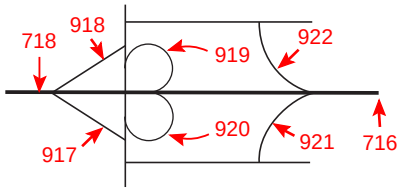

CHEYENNE AVE 83

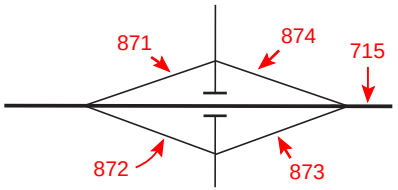

CRAIG RD 85

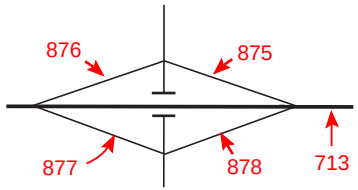

RANCHO/ANN

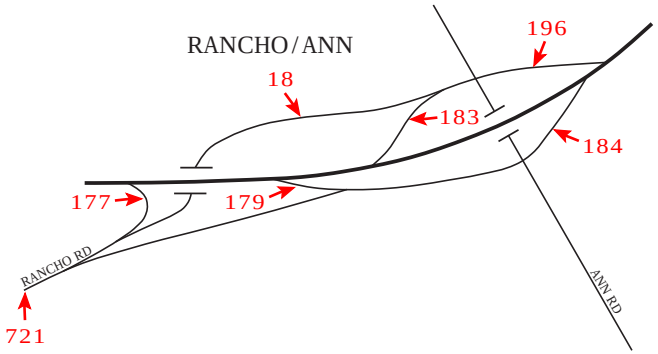

CENNTENNIAL

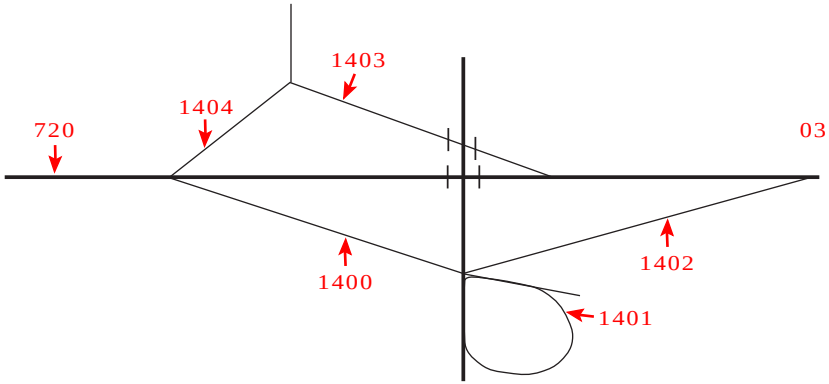

DURANGO

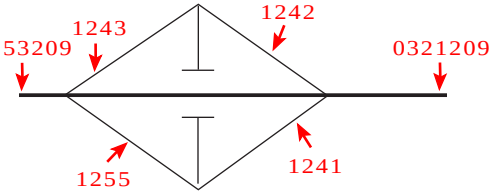

SNOW MOUNTAIN 95

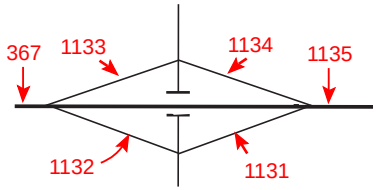

CLARK COUNTY

TABLE 3 - ANNUAL AVERAGE DAILY TRAFFIC AT PORTABLE TRAFFIC COUNT STATIONS -

STATION	1995	1996	1997	1998	1999	2000	2001	2002	2003	2004
0001	IR-15, S/B off-ramp of the Primm Intch 'Exit 1' E of split near the cross traffic rd.									
	6740	5985	6180	5315	6140	6700	6200	7350	7150	8600*
0002	IR-15, S/B on-ramp of the Primm Intch 'Exit 1' N of the entrance to IR-15.									
	4915	4785	5075	4665	5560	5525	4900	5150	5400	5150
0003	IR-15, S/B off-ramp of the IR-215 Intch to Las Vegas Bl.									
	1550	2145	2150	2590	2725	2900	2600	2850	3450	3400
0004	Lost City Museum Rd, 75' W of SR-169 (Moapa Vy Rd).									
			115	120	110	90	90	110	110*	310
0005	IR-15, N/B off-ramp of the Primm Intch 'Exit 1' 150' S of the cross traffic rd.									
	4695	4700	4980	4580	5460	4225	4510	4750	5000	5050
0006	IR-15, N/B on-ramp of the Primm Intch 'Exit 1' 150' N of the cross traffic rd.									
	6520	6195	6070	6040	6035	6400	6100	6450	6750	6750
0007	SR-562 (Sunset Rd), .2 mi W of Pecos Rd.									
	35870	30100	33100	34500	35300	35000	30000	29700	28500	32000
0009	IR-15, N/B off-ramp of the Jean Intch 'Exit 12' 400' S of the cross traffic rd.									
	2760	3090	2615	2470	2480	2600	2300	2550	1750	1900
0010	FRCL07 (Apex Frontage Rd), .2 mi S of US-93.									
			1050	1200	1250	1300	1300*	1800	2000	1900
0011	SR-604 (Las Vegas Bl), .2 mi N of SR-161									
	1500	2000	1500	1500	1500	1650	1300	1850	1400	1900*
0013	IR-15, N/B on-ramp of the Jean Intch 'Exit 12' 300' N of SR-161.									
	3815	4055	3920	3185	3530	3400	3350	3050	2450	2500
0014	IR-15, S/B off-ramp of the Jean Intch 'Exit 12' .1 mi N of SR-161.									
	3835	4025	3890	4000	3615	3600	3710	3150	3050	3400

* = DATA ADJUSTED OR ESTIMATED

CLARK COUNTY

TABLE 3 - ANNUAL AVERAGE DAILY TRAFFIC AT PORTABLE TRAFFIC COUNT STATIONS -

STATION	1995	1996	1997	1998	1999	2000	2001	2002	2003	2004
0015	SR-161 (Goodsprings Rd), 1 mi W of the S/B off-ramps of the Jean Intch 'Exit 12'.									
	1660	1750	1700	1700	1900	2050	1700	2000	2150	1950
0016	IR-15, S/B on-ramp of the Jean Intch 'Exit 12' .1 mi S of SR-161 (Goodsprings Rd)									
	2900	3460	3150	3300	2695	2800	2300	2700	2300	2650
0017	SR-161 (Spring Rd), .1 mi W of Jean St in Good Springs.									
	310	340	440	440	380	410*	360	310	290	320
0018	US-95, S/B Fly-over of the Ann Rd Intch from Ann Rd to Rancho Rd.									
				5210	5295	5650	6600	6800	6250	7050
0019	Durango Dr, .25 mi N of Cheyenne Av.									
				14000	15300	17200	20000	20800	20800*	25500
0020	IR-15, N/B off-ramp of the Sloan Intch 'Exit 25' N of '25 mph' sign E.									
	170	140	120	295	335	150	150	340	410	270
0021	Las Vegas Bl, .4 mi N of the Sloan Intch 'Exit 25'.									
	2060	1950	2090	2100	1900	1900	1900	2500	2800	2800*
0023	SR-739 (Sloan Rd), 50' W of SR-604 (Las Vegas Bl).									
	900	1000	750	1250	1210	1100	1300	1750	1700	2150
0025	IR-15, S/B off-ramp of the Sloan Intch 'Exit 25'.									
	635	840	675	695	385	550	660	800	940	1400
0026	IR-15, S/B on-ramp of the Sloan Intch 'Exit 25' .2 mi S of SR-739.									
	140	85	85	190	215	150	150	360	230	210
0027	IR-15, N/B on-ramp of the Sloan Intch 'Exit 25' S of IR-15.									
	625	550	705	725	535	450	690	1000	1350	1850
0028	IR-15, N/B off-ramp of the Saint Rose Pk Intch									
	1925	2050	1855	1835	1940	1700	1600	2160*	1900	2300

* = DATA ADJUSTED OR ESTIMATED

CLARK COUNTY

TABLE 3 - ANNUAL AVERAGE DAILY TRAFFIC AT PORTABLE TRAFFIC COUNT STATIONS -

STATION	1995	1996	1997	1998	1999	2000	2001	2002	2003	2004
0029	SR-146 (Saint Rose Pk), .1 mi W of Las Vegas Blvd									
	6935	7950	8100	9000	7700	7400	7400*	13200	16200	19200
0030	SR-146 (Saint Rose Pk), .4 mi E of SR-604 (Las Vegas Bl).									
	7500	7800	7700	8400	7300	6800	6800*	12400	15100	17800*
0032	IR-15, N/B on-ramp of the Saint Rose Pk Intch									
	1510	1610	1460	1440	1265	1500	1800	2950	3500	4650
0033	IR-15, S/B off-ramp of the IR-215 Intch to IR-215 E/B.									
	1620	16815	28840	34530	33730	43000	43000*	44900	38900	40000
0034	IR-215, E/B on-ramp from Windmill Ln.									
			965	1385	1550	2350	3100	3500	4150	4350
0035	IR-15, S/B off-ramp of the SR-146 (Henderson Dr-Saint Rose Pk) Intch 'Exit 27'.									
	1505	2080	1945	1620	1650	1900	2050	3300	3650	4550
0036	IR-15, S/B on-ramp of the SR-146 (Henderson Dr-Saint Rose Pk) Intch 'Exit 27'.									
	1975	1765	1990	1800	1890	1500	1400	1900	2100	2450
0037	IR-15, N/B off-ramp of the Blue Diamond Intch 'Exit 33' .2 mi E of the N/B lanes.									
	1800	2070	2230	2185	1840	1500	1500	1700	1850	2050
0038	SR-160 (Pahrump Vy Rd), at the Blue Diamond Intch 'Exit 33' 250' W of L.V. Bl.									
	18400	18000	17200	20000	20850	22100	24000	27500	30000	32000
0039	SR-604 (Las Vegas Bl), .4 mi S of SR-160 (Pahrump Vy Rd).									
	23460	18900	20600	25000	30100	33500	37000	41400*	48500	53000
0040	IR-15, N/B on-ramp of the Blue Diamond Intch 'Exit 33'.									
	7915	3600	3760	3900	5225	6500	7040	7950	7950*	9500
0041	IR-15, minor N/B on-ramp of the Blue Diamond Intch 'Exit 33'.									
	4800	5150	4900	4710	4825	5100	5800	7600	9150	10900

* = DATA ADJUSTED OR ESTIMATED

CLARK COUNTY

TABLE 3 - ANNUAL AVERAGE DAILY TRAFFIC AT PORTABLE TRAFFIC COUNT STATIONS -

STATION	1995	1996	1997	1998	1999	2000	2001	2002	2003	2004
0042	IR-215, W/B off-ramp to Windmill Ln.									
			790	1220	1420	2450	3160	3700	4150	4500
0043	IR-15, S/B off-ramp of the Blue Diamond Intch 'Exit 33'.									
	12380	8590	8980	9320	10915	12500	13440	16800	19000	21400
0044	SR-160 (Pahrump Vy Rd), .5 mi W of Industrial Rd.									
	9615	11900	12800	13500	14900	14900*	15800*	17400	19600	26300
0045	IR-15, S/B on-ramp of the Blue Diamond Intch 'Exit 33'.									
	3400	3640	3820	3740	2725	2400	2600	2500	2700*	3250
0046	IR-15, N/B off-ramp of the IR-215 Intch to SR-604 (Las Vegas Bl).									
		550	570	630	525	500	410	370	470	550
0047	IR-215, E/B off-ramp to Eastern Av.									
			11470	7685	8560	13700	14840*	16900	18700	18500
0048	IR-215, E/B off ramp to Windmill Ln.									
			8035	9675	7895	10300	11000	12400	13100	12900
0049	SR-604 (Las Vegas Bl), .2 mi N of SR-160 (Pahrump Vy Rd).									
	17080	16400	17800	21000	20800	24600	24900*	28000	30200*	34500
0050	SR-604 (Las Vegas Bl), .3 mi N of Warm Springs Rd.									
	17000	19700	18000	18500	18300	34000*	33000	36000	39000*	43500
0051	Warm Springs Rd, Warm Springs Intch overpass of IR-15.									
	8800	8500	11000	11500	11900	11900	12000	15000	15300*	19400
0052	IR-15, S of the Tropicana Av Intch 'Exit 37'.									
	67845	93235	112885	118820	130860	155500	156700*	168430*	162300*	179000*
0053	IR-15, N/B off-ramp of the Tropicana Av Intch 'Exit 37'.									
	9295	10160	11685	10485	9900	8600	9100	9650	9650*	9650

* = DATA ADJUSTED OR ESTIMATED

CLARK COUNTY

TABLE 3 - ANNUAL AVERAGE DAILY TRAFFIC AT PORTABLE TRAFFIC COUNT STATIONS -

STATION	1995	1996	1997	1998	1999	2000	2001	2002	2003	2004
0054	SR-593 (Tropicana Av), .1 mi E of the N/B ramps of the Tropicana Av Intch 'Exit 37'.									
	96200	98400	100000	94000	115400	107000	107000*	107000*	107000*	110000*
0055	IR-15, N/B on-ramp of the Tropicana Av Intch 'Exit 37'									
	30280	26465	27095	25470	26880	31000	30000	27000	27000*	23800
0056	IR-15, N/B off-ramp of IR-215 Intch to IR-215 E/B.									
	1570	1660	2340	2990	2305	2600	3000	3600	3600*	5500
0057	IR-15, S/B (right turn) off-ramp of the Tropicana Av Intch 'Exit 37'.									
	8510	8720	8980	7375	8040	9000*	8800	8700	9550	9900
0058	SR-593 (Tropicana Av), 150' E of Industrial Rd.									
	72900	70800	77800	78500	82170	76600	70500*	70500*	70500*	82000
0060	IR-15, S/B on-ramp of the Tropicana Av Intch 'Exit 37'.									
	7840	10670	12270	11005	9765	9000*	9400	10100	10200	10700
0061	IR-15, .4 mi S of the Flamingo Rd Intch 'Exit 38'.									
	111255	126990	143830	148940	167715	199900*	198000	205080*	200000*	214000
0062	IR-15, N/B off-ramp of the Flamingo Rd Intch 'Exit 38'.									
	10600	15440	15650	14040	15585	12500	13500*	13900	13700	15100
0063	SR-592 (Flamingo Rd), 200' E of the N/B ramps of IR-15 Flamingo Rd Intch 'Exit 38'.									
	68800	74900	81900	77000	84880	65400	65400*	80500	89000*	94000*
0064	IR-15, N/B on-ramp of the Flamingo Rd Intch 'Exit 38'.									
	18960	21110	22345	19755	19105	20500	20500*	20200	22600	24200
0065	IR-15, S/B off-ramp of the Flamingo Rd Intch 'Exit 38' to W/B SR-592 (Flamingo Rd).									
	11650	11790	11965	10585	10235	10000	10000*	9650	12000	12100
0066	IR-15, S/B on-ramp of the Flamingo Rd Intch 'Exit 38'									
	10900	15510	14930	13670	13180	13400*	13400*	13800*	13600	15200

* = DATA ADJUSTED OR ESTIMATED

CLARK COUNTY

TABLE 3 - ANNUAL AVERAGE DAILY TRAFFIC AT PORTABLE TRAFFIC COUNT STATIONS -

STATION	1995	1996	1997	1998	1999	2000	2001	2002	2003	2004
0067	IR-15, .3 mi S of the Spring Mtn Rd Intch 'Exit 39' (add 03-0174 S/B).									
	131105	139810	159905	162480	182385	204000*	200100*	204430*	204700*	219000
0068	Spring Mountain Rd, 350' E of Industrial Rd.									
	45930	43000	41900	35500	37100	37100*	37000*	37000*	37000*	37000*
0069	Spring Mountain Rd, .1 mile E of Highland Dr.									
	58000	54300	52900	45000	46800	74000	74000*	74000*	68100	68000*
0070	IR-15, N/B on-ramp of the Spring Mtn Rd Intch 'Exit 39' 75' S of IR-15.									
	11900	9640	9880	9475	9475	10500	10000	10000*	12500	13400
0071	IR-215, W/B on-ramp from Windmill Ln.									
			9480	10385	7820	11500	11185*	13400	14600	14900
0072	IR-15, S/B off-ramp of the Spring Mtn Rd Intch 'Exit 39' 75' S of IR-15.									
	18600	17420	17860	17100	19135	8000*	7800	6550	8350	8850
0073	SR-591 (Spring Mtn Rd), 150' W of the S/B off-ramp of the IR-15 Spring Mtn Rd 'Exit 39'.									
	53000	52200	50800	43000	48900	52500	45000	53000	53000*	51000
0074	IR-15, .5 mi N of the Spring Mtn Rd Intch 'Exit 39'.									
	169030	173720	195055	195455	217575	227000*	219600*	224250*	235700*	245000
0075	IR-15, N/B off-ramp of the Sahara Av Intch 'Exit 40'									
	15325	17235	16755	16070	16325	19300	19300	19800*	20600	20800
0077	IR-15, N/B on-ramp of the Sahara Av Intch 'Exit 40'.									
	20380	18100	18620	17260	18975	19200	19200*	19200*	23300	23800
0078	IR-215, btwn Windmill Ln & Eastern Av.									
			22585	34620	45835	77700	95075*	108500	117000	117000
0079	IR-15, S/B off-ramp of the Sahara Av Intch 'Exit 40'.									
	20060	9445	9600	9405	9835	9500	9500*	7750	7850	8350

* = DATA ADJUSTED OR ESTIMATED

CLARK COUNTY

TABLE 3 - ANNUAL AVERAGE DAILY TRAFFIC AT PORTABLE TRAFFIC COUNT STATIONS -

STATION	1995	1996	1997	1998	1999	2000	2001	2002	2003	2004
0080	SR-589 (Sahara Av), .2 mi W of SR-599 (Rancho Rd).									
	61950	64700	60000	59500	59900	50500	49000	49000	49000*	52000*
0081	IR-15, S/B on-ramp of the Sahara Av Intch 'Exit 40'.									
	13660	15550	16135	15475	16015	18900*	18900*	19880	19100	19100
0082	IR-215, E/B on-ramp from Eastern Av.									
				1605	5260	9500	12000	11130	11600	11600
0083	IR-15, N/B off-ramp of the Charleston Bl Intch 'Exit 41A'.									
	5280	5790	5115	4735	5015	5200	5700*	5000	6100	6100
0084	SR-159 (Charleston Bl), 250' E of the Charleston Bl Intch 'Exit 41' E of Grand Central Pk.									
	45580	47000	47000	40000	45200	46000	46000*	44600	44600*	48500*
0085	IR-15, N/B off-ramp of the Charleston Bl Intch 'Exit 41B', 5' S of the structure.									
	5060	5500	5930	5940	6860	6800*	6800*	6050*	7000	7400
0086	IR-215, W/B off-ramp to Eastern Av.									
				1910	5195	9800	11000	11400	11800	12400
0088	IR-15, S/B off-ramp of the Charleston Intch 'Exit 41'.									
	8980	9165	7370	7420	6215	8400	8400*	9000	8600	9250
0090	IR-215, W/B on-ramp from Eastern Av.									
			11115	7290	8325	12360	14000	16100	19900*	17200
0091	IR-15, S/B on-ramp of the Charleston Bl Intch 'Exit 41'.									
	10205	10475	12175	12370	16135	13400	13400*	10700	15000	14900
0092	IR-15, btwn Charleston Bl Intch 'Exit 41' & Las Vegas Ex Intch 'Exit 42'.									
	177320	183120	194860	194415	211245	221000	212600*	222650*	230000*	246000*
0093	IR-15, From SB MLK to I-15 SB									
				0		4300	5300	4550	6000	5950

* = DATA ADJUSTED OR ESTIMATED

CLARK COUNTY

TABLE 3 - ANNUAL AVERAGE DAILY TRAFFIC AT PORTABLE TRAFFIC COUNT STATIONS -

STATION	1995	1996	1997	1998	1999	2000	2001	2002	2003	2004
0094	IR-15, From I-15 NB off-ramp to US-95 NB									
	28330	29180	30655	29150	33225	42000	39050	39400*	39500	39500
0095	IR-15, From NB I-15 to SB US-95									
	26060	26840	24895	23455	23000	23000	20500	18400*	24700	24400
0096	US-95, btwn Downtown Ex Intch & Casino Center Intch.									
	156920	161895	166535	164465	159780	169200	171580	175300	183000	182000
0097	US-95, From NB US-95 to NB I-15									
	9170	9445	10555	11500	10765	11500	11500*	14000	14200	14200
0098	IR-15, .1 mi S of the D St/Washington Intch 'Exit 42' (add 03-0099,105,408 SB & 97 NB).									
	102405	105955	114900	121330	130470	127500*	131550*	143150*	153000*	162000
0099	IR-15, from I-15 SB off-ramp to US-95 NB									
	10580	10895	10430	11795	15235	13000*	13000*	13300*	13200	13300
0100	IR-15, From I-15 NB to MLK									
						2900	3600	3000	4400	4800
0102	US-95, S/B off-ramp of the Downtown Ex Intch 'Exit 42' to S/B I-15.									
	30700	31620	33200	35620	43950	45500	41000	39500	43500	43500*
0103	US-95, From US-95 NB off-ramp to I-15 SB									
	26645	26415	28035	26665	27000	28000	23500	22000	27600	27300
0104	US-95, From US-95 N/B off-ramp to MLK									
						4000	4100	4650	4500	5050
0105	IR-15, From SB I-15 to SB US-95									
	8230	8475	8110	9770	9700	12000	11000	13800	13000	15000
0106	US-95, From US-95 SB to I-15 NB									
	7840	8075	7730	8740	10700	10500	11000	13300	11400	12600

* = DATA ADJUSTED OR ESTIMATED

CLARK COUNTY

TABLE 3 - ANNUAL AVERAGE DAILY TRAFFIC AT PORTABLE TRAFFIC COUNT STATIONS -

STATION	1995	1996	1997	1998	1999	2000	2001	2002	2003	2004
0107	IR-515, S/B off-ramp of the Casino Center Dr Intch 'Exit 75-A'									
	12095	12170	11170	9900	10360	12100	13580*	12100*	12600*	11300
0108	IR-215, E/B on-ramp from Stephanie St.									
							2100	2500	2700	1350
0109	IR-215, W/B on-ramp from Pecos Rd.									
				11370	19585	4600	5400	6350	7350	6300
0110	4th St, 300' N of Stewart St.									
	9845	10700	11000	11000	11000	10800	10000	10300	11200	11200*
0111	SR-602 (Casino Center Dr), 250' S of SR-579 (Bonanza Rd).									
	3260	3500	3800	3750	4000	4000*	4000*	4150	3800	4250
0112	IR-515, N/B on-ramp of the Casino Center Dr Intch 'Exit 75-A'.									
	10990	11060	11670	11085	11255	10800	13000	12900	12700	12400
0113	US-95, btwn Las Vegas Bl 'Exit 74-A' & Casino Center Dr 'Exit 75-B'.									
	133855	138665	149695	144080	138165	146300*	145000*	150300*	157600*	156000*
0114	SR-610 (Lamb Bl), at the cattle guard S of IR-15.									
	775	980	940	1550	1550	1150	1300	1700	3400	3600*
0115	IR-15, N/B off-ramp of the Apex Intch 'Exit 58'.									
	305	335	565	495	870	390	410	540	570	640
0116	SR-604 (Las Vegas Bl), .8 mi S of N/B ramps of the Apex Intch 'Exit 58'.									
	1925	2265	2000	1550	1650	1550	1400	1400*	1700	1600
0117	IR-15, N/B on-ramp of the Apex Intch 'Exit 58' .									
	725	795	835	590	655	610	430*	630	610	620
0118	IR-215, W/B on-ramp of IR-215 Intch to N/B IR-15.									
	1570	21100	28180	33065	36030	41000	37000*	39000	40500	41000

* = DATA ADJUSTED OR ESTIMATED

CLARK COUNTY

TABLE 3 - ANNUAL AVERAGE DAILY TRAFFIC AT PORTABLE TRAFFIC COUNT STATIONS -

STATION	1995	1996	1997	1998	1999	2000	2001	2002	2003	2004
0119	IR-15, S/B off-ramp of the Apex Intch 'Exit 58'.									
	625	645	650	550	520	500	430	500	500	460
0120	FRCL07, .1 mi N of the S/B ramps of Apex Intch 'Exit 58'.									
	1200	1350	1510	1700	2450	2100	2000	2850	2700	2500
0121	IR-215, E/B off-ramp to Pecos Rd.									
				11790	19820	4300	4900	5830	6500	5550
0122	IR-15, S/B on-ramp of the Apex Intch 'Exit 58'.									
	460	545	590	555	770	470	460	580	670	700
0123	IR-15, N/B off-ramp of the US-93 Intch 'Exit 63'.									
	1345	1590	1815	2085	1740	1500	1300	2250	2250*	1950
0125	IR-15, N/B on-ramp of the US-93 Intch 'Exit 58'.									
	245	200	215	215	170	180	190	240	350	220
0126	IR-215, E/B off-ramp of the Sunset Rd Intch to Airport Co.									
		11725	12765	13970	11920	16100	17000	19800	20800	22200
0127	IR-15, S/B off-ramp of the US-93 Intch 'Exit 58'.									
	240	265	240	250	180	190	190	250	390	240
0128	Frehner Rd, 100' W of Losee Rd.									
				95	100	140	360	360*	1200	1100
0129	IR-215, btwn Las Vegas Bl Intch & Warm Springs Rd-Airport Co Intch.									
		46315	68175	80335	82215	117500	134000	153250	166000	170000
0130	IR-15, S/B on-ramp of the US-93 Intch 'Exit 58'.									
	1155	1815	1840	1895	1655	1400	1380	2200	2250	1950
0131	IR-215, btwn Airport Co & Warm Springs Rd.									
		23635	47310	58515	61530	91700	107200*	122600	131000	133000

* = DATA ADJUSTED OR ESTIMATED

CLARK COUNTY

TABLE 3 - ANNUAL AVERAGE DAILY TRAFFIC AT PORTABLE TRAFFIC COUNT STATIONS -

STATION	1995	1996	1997	1998	1999	2000	2001	2002	2003	2004
0132	CL-215, E/B off-ramp to Decatur Bl.						1900	3080	2850	2750
0133	IR-15, N/B off-ramp of the Valley of Fire Intch 'Exit 64'.									
	700	730	710	890	790	700	560	700	700	810
0134	Valley of Fire Rd, 4.8 mi S of IR-15 Valley of Fire Intch 'Exit 75'.									
	675	705	685	700	590	460	490	490*	500	550
0135	IR-15, N/B on-ramp the Valley of Fire Intch 'Exit 75'.									
	570	605	590	765	490	450	420	490	480	570
0136	IR-15, S/B off-ramp of the Valley of Fire Intch 'Exit 75'.									
	295	340	330	535	335	350	280	350	380	430
0137	IR-15, S/B on-ramp of the Valley of Fire Intch 'Exit 75'.									
	545	565	550	675	570	440	400	520	530	620
0138	IR-15, N/B off-ramp of the Ute Intch 'Exit 80'.									
	10	50	50	50	55	60	70	60*	100	70
0139	IR-15, N/B on-ramp of the Ute Intch 'Exit 80'.									
	10	55	55	55	55	60	70	70	130	60
0140	CL-215, W/B on-ramp from Decatur Bl.						2100	3450	3450	3200
0141	IR-15, S/B off-ramp of the Ute Intch 'Exit 80'.									
	10	30	30	30	35	50	50	50	100	50
0142	IR-15, S/B on-ramp of the Ute Intch 'Exit 80'.									
	10	30	30	30	45	50	50	60	70	60
0143	Grand Teton Dr, .1 mile W of Durango Dr.									
										1750

* = DATA ADJUSTED OR ESTIMATED

CLARK COUNTY

TABLE 3 - ANNUAL AVERAGE DAILY TRAFFIC AT PORTABLE TRAFFIC COUNT STATIONS -

STATION	1995	1996	1997	1998	1999	2000	2001	2002	2003	2004
0145	IR-15, N/B off-ramp of the Byron Intch 'Exit 84'.									
	5	30	30	30	30	20	30	30	30	30
0146	IR-15, N/B on-ramp of the Byron Intch 'Exit 84'.									
	5	20	20	20	30	20	30	30	30	30
0147	SR-159 (W Charleston Bl), 0.2 W of west I-215.									
										18200
0148	IR-15, S/B off-ramp of the Byron Intch 'Exit 84'.									
	5	15	15	15	15	20	20	30	20	30
0149	IR-15, S/B on-ramp of the Byron Intch 'Exit 84'.									
	5	15	15	25	15	20	20	30	20	30
0150	IR-15, N/B off-ramp of the Hidden Vy Intch 'Exit 88'.									
	115	120	120	140	145	90	130	120	110	110
0151	IR-15, N/B on-ramp of the Hidden Vy Intch 'Exit 88'.									
	105	110	110	110	125	90	120	120	140	100
0152	CL-215, btwn Decatur Bl & IR-15.									
						30000	64000	81500	92550*	98500
0153	IR-15, S/B off-ramp of the Hidden Vy Intch 'Exit 88'.									
	100	105	105	110	110	90	110	110	120	90
0154	IR-15, S/B on-ramp of the Hidden Vy Intch 'Exit 88'.									
	115	120	120	130	150	90	130	140	110	110
0155	IR-215, W/B off-ramp to S/B IR-15.									
					2245	2600	3200	3800	4600	5700
0156	IR-15, N/B off-ramp of the Moapa Intch 'Exit 90'.									
	580	565	635	760	590	300*	610	700	750	750

* = DATA ADJUSTED OR ESTIMATED

CLARK COUNTY

TABLE 3 - ANNUAL AVERAGE DAILY TRAFFIC AT PORTABLE TRAFFIC COUNT STATIONS -

STATION	1995	1996	1997	1998	1999	2000	2001	2002	2003	2004
0157	FRCL19, .2 mi N of SR-168 (Glendale-Moapa Rd).									
	2085	2400	2300	2405	2400	2650*	2500	2550	2750	2550
0158	SR-168 (Glendale-Moapa Rd), .2 mi W of the frontage rd at Glendale 'Exit 90'.									
	1860	2250	2400	2250	2660	2850	3000	2800	3500	2850
0160	IR-15, S/B on-ramp of the Moapa Intch 'Exit 90'.									
	695	630	715	905	890	700	690	750	860	710
0161	IR-15, N/B off-ramp of the Glendale Intch 'Exit 91'.									
	170	170	100	270	230	100	100	70*	160	80
0162	IR-215, E of SR-604 (Las Vegas Bl).									
		39575	59360	70585	72040*	104300*	122300	139550*	150400*	152000*
0163	IR-15, N/B on-ramp of the Glendale Intch 'Exit 91'.									
	1005	855	850	900	1005	1100	1000	1100	1200	1150
0165	FRCL19, 200' S of the Glendale Intch 'Exit 91' cross traffic rd.									
	1380	1400	1340	1350	1350	1500	1400	1350	1700	1350
0166	IR-15, S/B off-ramp of the Glendale Intch 'Exit 91'.									
	1030	975	965	985	950	1100	1000	1000	1150	1050
0167	Revere St, .1 mi N of Ann Rd.									
				2850	2850	2850*	5800	5800*	7400	8350
0168	IR-15, N/B off-ramp of the Logandale Intch 'Exit 93'.									
	1085	1250	1325	1350	1395	1500	1500	1600	1650	1750
0169	SR-169 (Moapa Valley Rd), .3 mi S of the N/B ramps of the Logandale Intch 'Exit 93'.									
	2810	3350	3400	3650	3700	3800	3850	4450	4350	4450
0170	IR-15, N/B on-ramp of the Logandale Intch 'Exit 93'.									
	405	435	460	460	505	500	520	590	540	550

* = DATA ADJUSTED OR ESTIMATED

CLARK COUNTY

TABLE 3 - ANNUAL AVERAGE DAILY TRAFFIC AT PORTABLE TRAFFIC COUNT STATIONS -

STATION	1995	1996	1997	1998	1999	2000	2001	2002	2003	2004
0171	IR-15, S/B off-ramp of the Logandale Intch 'Exit 93'.									
	425	455	480	460	535	500	520	590	580	620
0172	IR-15, S/B on-ramp of the Logandale Intch 'Exit 93'.									
	1190	1275	1350	1605	1415	1500	1500	1650	1700	1750
0174	IR-15, S/B on-ramp of the Spring Mountain Rd Intch.									
						12000*	12000	11800	11800*	12500
0175	IR-15, N/B off-ramp of the Carp-Elgin Intch 'Exit 100'.									
	10	40	40	40	40	40	40	40	70	40
0176	IR-15, N/B on-ramp of the Carp-Elgin Intch 'Exit 100'.									
	10	40	40	40	40	40	40	30	90	30
0177	US-95, N/B off-ramp of the Ann Rd Intch to Rancho Dr 'Exit 90A'.									
				3315	3280	3000	2900	3200	2900	2900
0178	IR-15, S/B off-ramp of the Carp-Elgin Intch 'Exit 100'.									
	10	45	45	60	55	70	70	60	110	60
0179	US-95, N/B off-ramp of the Ann Rd Intch to Ann Rd 'Exit 90B'.									
				11120	12060	14100	14100*	15100	15100*	16400
0180	IR-15, S/B on-ramp of the Carp-Elgin Intch 'Exit 100'.									
	10	55	55	50	65	70	80	60	90*	70
0181	IR-15, N/B off-ramp of the E Mesa Intch 'Exit 110'.									
	115	205	205	205	280	280	300	140	170	150
0182	IR-15, N/B on-ramp of the East Mesa Intch 'Exit 109'.									
	115	225	255	255	270	280	300	80	210	160
0183	US-95, S/B on-ramp of the Ann Rd Intch from Ann Rd to US-95 'Exit 90B'.									
				12340	14735	16900	18000	18200	18100*	18700

* = DATA ADJUSTED OR ESTIMATED

CLARK COUNTY

TABLE 3 - ANNUAL AVERAGE DAILY TRAFFIC AT PORTABLE TRAFFIC COUNT STATIONS -

STATION	1995	1996	1997	1998	1999	2000	2001	2002	2003	2004
0184	US-95, N/B on-ramp of the Ann Rd Intch from Ann Rd 'Exit 90B'.									
				3015	3425	4500	5100	3100*	5200	5800
0185	IR-15, S/B on-ramp of the East Mesa Intch 'Exit 109'.									
	150	275	275	275	370	400	430	220	220	200
0186	IR-15, S/B off-ramp of the East Mesa Intch 'Exit 109'.									
	150	310	300	300	470	400	490	210	250	170
0187	IR-15, N/B off-ramp of the Bunkerville Rd Intch 'Exit 112'.									
	75	70	70	90	125	100	100	100	110	110
0188	SR-170 (Bunkerville Rd), .9 mi S of IR-15 at the Bunkerville Rd Intch 'Exit 112'.									
	140	140	145	170	225	200	190	210	270	260
0189	IR-15, N/B on-ramp of the Bunkerville Rd Intch 'Exit 112'.									
	45	40	40	45	50	50	65	50	50*	60
0190	IR-215, E/B on-ramp to IR-215 from SR-604 (Las Vegas Bl).									
		2710	3415	3760	3875	5400	5800	6200	7300	8350
0191	IR-15, S/B off-ramp of the Bunkerville Rd Intch 'Exit 112'.									
	45	40	40	45	50	50	60	50	50	50
0192	IR-15, S/B on-ramp of the Bunkerville Rd Intch 'Exit 112'.									
	75	70	70	90	115	100	110	110	130	110
0193	SR-144 (Mesquite Bl), .4 mi W of SR-170 (Bunkerville Rd).									
	6130	8200	7500	7500*	7400	7200	7400*	8100	8500	9600
0195	SR-144 (Mesquite Bl), .1 mi E of Arrowhead Rd.									
	11335	14400	15600	15500	18300	18600	18500	19200	19200*	20000*
0196	US-95, S/B off-ramp of the Ann Rd Intch to Ann Rd 'Exit 90B'.									
				2365	2605	3300	3300	3300*	3750	4200

* = DATA ADJUSTED OR ESTIMATED

CLARK COUNTY

TABLE 3 - ANNUAL AVERAGE DAILY TRAFFIC AT PORTABLE TRAFFIC COUNT STATIONS -

STATION	1995	1996	1997	1998	1999	2000	2001	2002	2003	2004
0197	SR-170 (Bunkerville Rd), .8 mi S of SR-144 (Mesquite Bl).									
	3525	3600	3700	3800	3650	3750	3500	3600*	4500	3950
0198	Main St, .1 mi North of SR-170 (Bunkerville Rd).									
	185	190	195	195*	195*	195*	260	280	270	330
0199	IR-15, 1 mi S of Moapa Intch 'Exit 90'.									
	13570	13250	13920	14925	15730	16700	17850	18570*	18100	19300
0200	SR-604 (N Las Vegas Bl), .2 mi N of the main gate to Nellis Air Force Base.									
	12590	16100	17000	15700	16600	16900*	16900*	14800	13800	14400
0201	SR-604 (Las Vegas Bl), 100' N of Checker Flag Ln.									
	4545	4950	5200	3500	3700	3500*	3500*	3500*	3600	4700
0202	US-93, .6 mi N of US-93 Intch 'Exit 64'.									
	1475	1300	1450	1450	1400	1650	1700	1670*	1700*	1650
0203	Horizon Ridge Pk, .1 mi W of Green Valley Pk.									
				6650	6650	10100	14000	14000*	21100*	23300
0204	SR-168 (Moapa Valley Rd), 7 mi E of US-93.									
	200	230	230	230	220	220*	190	150	170	160
0205	SR-168 (Moapa Valley Rd), 1 mi E of the county rd to Moapa.									
	920	1050	1050	1050	1050	1090	1200	1150	1150*	1200
0206	Lake Mead Bl, .4 mi W of Rampart Rd.									
	14360	16000	21800	24000	24000	22300	20000	19600	19600*	20000
0207	SR-169 (Logandale Rd), 200' S of the Morman Church.									
	4090	4400	4700	4800	4850	4950	5000	5450	5500	5400
0208	Stewart Av, .2 mi W of Lamb Bl.									
	14940	15900	15700	15200	15100	15600	15000	15000*	15100	17100

* = DATA ADJUSTED OR ESTIMATED

CLARK COUNTY

TABLE 3 - ANNUAL AVERAGE DAILY TRAFFIC AT PORTABLE TRAFFIC COUNT STATIONS -

STATION	1995	1996	1997	1998	1999	2000	2001	2002	2003	2004
0209	,									
					0					2000
0210	SR-169 (Moapa Valley Bl), 220' S of Virginia St in Overton.									
	4250	4700	5000	5050	5550	5700	5400	6050	6050*	6400
0211	SR-169 (Moapa Valley Bl), 50' N of the rd to the Lost City Museum.									
	1170	1350	1350	1350	1400	1470	1400	1250	1400	1550
0213	SR-169 (Moapa Valley Bl), 25' S of the rd to the Lost City Museum.									
	930	1300	1290	1330	1350	1360	1300	1200	1300	1500
0214	SR-169 (Moapa Valley Bl), 1.0 mi S of the county rd to Overton Beach.									
	865	780	755	910	890	840	800	1050	890	1050
0215	Valey of Fire Rd, .2 mi W of the county rd to Overton Beach.									
	440	460	450	460	460	320	300	380	390	400
0216	IR-215, W/B off-ramp of the Pecos Intch.									
						6860	9300	10400	10600	8550
0217	Callville Bay Rd, .2 mi NE of SR-147 (Lake Mead Bl).									
	1900	1490	1500	1800	1700	1750*	1400	1400	1350	1500
0218	Lake Mead Bl, .9 mi N of the Rd to Callville Bay.									
	1780	1500	1600	1900	2000	2050	1650	1650	1450	1450
0219	Lake Mead Bl, .2 mi N of SR-564 (Lake Mead Dr) and Boulder Beach Rd.									
	2120	1850	1850	2200	2350	2600	1920	1920	1900	2150
0220	Decatur Bl, .1 mi S of Pebble St.									
				400	400	1900	1900*	2660*	9600*	9650
0223	Boulder Beach Rd, .6 mi N of US-93.									
		3850	2700	3500	3950	3000	2800	2350	2450	2800

* = DATA ADJUSTED OR ESTIMATED

CLARK COUNTY

TABLE 3 - ANNUAL AVERAGE DAILY TRAFFIC AT PORTABLE TRAFFIC COUNT STATIONS -

STATION	1995	1996	1997	1998	1999	2000	2001	2002	2003	2004
0224	Boulder Beach Rd, .1 mi N of the Lake Mead Fish Hatchery Rd.									
	2270	2150	2100	2150	2700	2100	2100*	1700	1650	2050
0225	US-93, .25 mi N of Boulder Beach Rd.									
	13600	13800	13900	14000	15100	16500	15000	13300	13400	14300
0226	US-93, .4 mi N of the S Jct of Nevada Hw in Boulder City.									
	13600	13700	14300	15000	15900	15400	15000	12000	13200	14200
0227	Nevada Hw, .1 mi N of Fifth St.									
	15780	15500	15500	13000	12600	14300	13000	14300	13500	13600
0228	US-93, .2 mi N of Industrial Rd in Boulder City.									
	14400	14500	15000	16200*	16900	16800*	18000	15500	16400	17400
0229	IR-15, N/B off-ramp of the Spring Mountain Rd Intch 'Exit 39'.									
						14500	15500*	17200	16900	17200
0230	US-95, 1.7 mi N of the Railroad Pass Intch.									
	31900	35365	37345	37900	38295	38500	38000	42660	43000	44000
0231	SR-165 (Nelson Rd), .2 mi E of US-95.									
	190	200	205	190	150	175	180	200	230	250
0232	IR-15, N/B off-ramp of the Speedway-Hollywood Intch 'Exit 54'.									
			345	900	1000	1660	2240*	3350	3040	4000
0233	IR-15, N/B on-ramp of the Speedway-Hollywood Intch 'Exit 54'.									
			70	45	75	110	520	830	820	860
0234	IR-15, S/B off-ramp of the Speedway-Hollywood Intch 'Exit 54'.									
			70	60	100	130	360	600	600*	610
0236	Cottonwood Cove Rd, 1 mi E of US-95 & .2 mi E of the rd to Searchlight Cemetery.									
	580	425	470	490	510	570	580	360	410	350

* = DATA ADJUSTED OR ESTIMATED

CLARK COUNTY

TABLE 3 - ANNUAL AVERAGE DAILY TRAFFIC AT PORTABLE TRAFFIC COUNT STATIONS -

STATION	1995	1996	1997	1998	1999	2000	2001	2002	2003	2004
0237	SR-164 (Nipton Rd), 1.1 mi W of US-95.									
	820	970	800	790	820	820	820*	880	880*	990
0239	IR-15, S/B on-ramp of the Speedway-Hollywood Intch 'Exit 54'.									
			270	555	1060	1850	2500	2650	2680*	3700
0242	US-95, NV-CA Stateline 1 mi S of SR-163 (Laughlin Hw).									
	2105	2450	2200	2400	2450	3050*	3100	3400	3400*	3500
0243	SR-582 (Boulder Hw), .2 mi S of SR-564 (Lake Mead Dr).									
	27980	28200	28300	26500	27500	29200*	27000	27500	27600*	27300
0244	SR-564 (Lake Mead Dr), 600' E of SR-582 (Boulder Hw).									
	25515	28200	28800	30500	31800	33000	33000	33000	33500	35500
0245	SR-564 (Lake Mead Dr), .2 mi W of SR-582 (Boulder Hw).									
	30250	25000	26100	28000	30000	32500	31000	32500	32800	28700
0246	SR-146 (Lake Mead Dr), .2 mi W of the S/B off-ramp of the US-95 Ex.									
	21100	22900	27200	29000	32900	46500	55000	66000	64000*	64000*
0249	SR-562 (Sunset Rd), .1 mi W of SR-582 (Boulder Hw) in Henderson.									
	16420	18400	19000	19000	19400	19400*	19400*	15700	15700	18400
0250	Sunset Rd, .2 mi E of Green Vy Pk.									
	32560	34800	36800	39500	38700	37500	34000	32500	33000	33500
0251	Green Valley Pk, .1 mi S of SR-562 (Sunset Rd).									
	32500	30100	30700	29000	32000*	32000	30000	30000*	29900	30500
0255	SR-562 (Sunset Rd), 500' E of Las Vegas Bl.									
	24700	23000	21400	22000	23700	22300	21000	19600	20800*	24200
0258	SR-582 (Boulder Hw), .25 mi N of SR-593 (Tropicana Av).									
	26485	25900	28300	28100	29400	31500	29000	29500*	34500*	38500

* = DATA ADJUSTED OR ESTIMATED

CLARK COUNTY

TABLE 3 - ANNUAL AVERAGE DAILY TRAFFIC AT PORTABLE TRAFFIC COUNT STATIONS -

STATION	1995	1996	1997	1998	1999	2000	2001	2002	2003	2004
0259	SR-593 (Tropicana Av), .1 mi W of SR-582 (Boulder Hw).									
	10600	11200	12600	13500	15100	17000	18000	17700*	18800	19400
0260	SR-593 (Tropicana Av), .1 mi E of SR-605 (Paradise Rd).									
	67700	61200	62200	63500	81000	70000	75000	77500	79000	80000
0261	Paradise Rd, 400' S of SR-592 (Flamingo Rd).									
	40000	40000	42500	47500	41300	40500	43000	43000*	41000	42500
0262	SR-593 (Tropicana Av), .25 mi W of SR-605 (Paradise Rd).									
	80350	74500	75700	82500	89900	92000	79000	81400*	93500	99000
0263	Paradise Rd, .2 mi S of SR-593 (Tropicana Av).									
	25580	31300	31300	33000	34100	35000*	35000*	35000*	35100*	35800*
0264	SR-604 (Las Vegas Bl), 1000' S of Four Seasons Rd North of Russell Rd.									
			34300	35500	35500	35000	38000	40900	35100*	43000
0265	Davis Dam Rd, .1 mi N/E of SR-163.									
	575	520	550	570	470	500	520	480	360	360*
0266	SR-593 (Tropicana Av), .1 mi W of Koval Ln.									
	69600	64100	65100	71000	95000	97000	88000	89000*	81300*	94700
0267	SR-604 (Las Vegas Bl), 400' N of SR-593 (Tropicana Av).									
	62000	63600	64000	67000	65700	67000	63000	67000	70500	66500
0268	SR-604 (Las Vegas Bl), .1 mi S of SR-593 (Tropicana Av).									
	67500	50100	52200	54000	54000	55000*	50000	57200	60000*	62500
0269	SR-593 (Tropicana Av), 450' E of Valley View Bl.									
	58530	60200	61600	63500	63000	58500	53000	60000	59500	63500
0270	SR-604 (Las Vegas Bl), .1 mi N of SR-592 (Flamingo Rd).									
	57900	68400	69900	73000	71000*	72400*	72400*	74200	77000	78000

* = DATA ADJUSTED OR ESTIMATED

CLARK COUNTY

TABLE 3 - ANNUAL AVERAGE DAILY TRAFFIC AT PORTABLE TRAFFIC COUNT STATIONS -

STATION	1995	1996	1997	1998	1999	2000	2001	2002	2003	2004
0271	SR-582 (Boulder Hw), 1000' N of SR-612 (Nellis Bl).									
	25530	25000	26900	26600	27900	25900	26000	26000*	30100	33000
0272	SR-610 (Lamb Bl), .1 mi N of SR-582 (Boulder Hw).									
	32790	32800	33200	33100	37100	32000	30000	31500	32500	36000
0273	SR-582 (Boulder Hw), .2 mi N of the US-95 ramps at 'Exit 69'.									
	40950	41500	42600	40200	40300	36500	36000	36000*	38500	39000
0274	SR-589 (Sahara Av), .2 mi E of Mojave Rd.									
	34900	36600	39400	42000	41700	41500*	45000	39000	40000	40000
0275	SR-589 (Sahara Av), .2 mi W of SR-606 (Maryland Pk).									
	56500	53700	56000	52500	54600	55000	52700*	51500	50300*	52000
0277	Paradise Rd, 300' S of SR-589 (Sahara Av).									
	36730	35800	33000	34000	37100	37000	37000*	37000*	37100*	36000
0278	SR-605 (Paradise Rd), 450' N of SR-589 (Sahara Av).									
	18700	21300	19400	19000	17700	18100	19000	17100	17100*	16500
0279	SR-589 (Sahara Av), 100' E of SR-604 (Las Vegas Bl).									
	57280	57300	62700	65000	64900	66500	63800*	63800*	64500	67000
0280	Adams Bl, E of Utah St.									
				1150	1150	1100	1200	1100	1050	1050
0282	Jones Bl, .1 mi N of Ann Rd.									
				5850	5850	10000	11000	11200*	14100	16500
0285	Utah St, S of Adams Bl.									
				1900	1950	2000	2100	2000	1900	1950
0286	SR-589 (Sahara Av), .2 mi W of SR-604 (Las Vegas Bl)									
	65500	71100	75000	76000	76300	75000	72000*	72000*	70500	73000

* = DATA ADJUSTED OR ESTIMATED

CLARK COUNTY

TABLE 3 - ANNUAL AVERAGE DAILY TRAFFIC AT PORTABLE TRAFFIC COUNT STATIONS -

STATION	1995	1996	1997	1998	1999	2000	2001	2002	2003	2004
0287	SR-604 (Las Vegas Bl), .25 mi S of Main St & 200' N of Cincinnati Av.									
	41430	42900	44900	47500	45600	45500	47000	48400*	48400*	46500
0288	SR-604 (Las Vegas Bl), .1 mi S of Charleston Bl.									
	37765	39300	37100	36000	35300	32000	32000	32500	31000	31500
0289	US-95, btwn the Rancho Dr Intch 'Exit 77' & Martin L King Bl Intch 'Exit 76'.									
	155065	158865	165555	167840	181550	195700*	199430*	198700*	198000*	201000*
0290	SR-604 (Las Vegas Bl), .2 mi N of Main St & 150' S of Oakey Bl.									
	36780	38300	40100	46000	45100	41000	39000	45000	45000*	37000
0291	SR-599 (Rancho Rd), 275' S of Pinto Ln.									
	30000	31900	30800	33500	31000	30500	30000	30000*	30000*	27900
0292	Jones Bl, .2 mi N of Centennial Pk.									
				4450	4450	6700	6700*	6700*	8400*	8400*
0293	Arizona St, E of Nevada Hw.									
				3150	2800	2800	2900	2550	2550	2400
0294	Paradise Rd, .6 mi S of SR-562 (Sunset Rd) N of IR-215 ramps.									
			9550	10500	11800	13800	12000	12800	12700	12700
0295	SR-159 (Charleston Bl), 300' E of Rancho Rd.									
	37640	40500	41300	39000	43600	43500	43500*	43500*	42200*	39500
0296	SR-601 (S Main St), 200' N of Utah Av.									
	20485	22500	21700	21200*	20800	20800*	21000	22600	18100	18000*
0298	SR-159 (Charleston Bl), 100' W of 4th St for W/B & 150' W for E/B.									
	34760	34300	36000	36600	34100	37000	37000*	34500	35500	36000
0299	SR-604 (Las Vegas Bl), 150' N of Bonneville Av.									
	30890	34000	32100	31000	30400	27500	28000	26700	26700*	26100

* = DATA ADJUSTED OR ESTIMATED

CLARK COUNTY

TABLE 3 - ANNUAL AVERAGE DAILY TRAFFIC AT PORTABLE TRAFFIC COUNT STATIONS -

STATION	1995	1996	1997	1998	1999	2000	2001	2002	2003	2004
0300	SR-159 (Charleston Bl), 100' W of S 6th St.									
	32030	32500	34600	31000	32200	34000	34000*	33500	35500	32500
0302	SR-582 (Fremont St), .1 mile E of Bruce St.									
	17330	17900	17500	16500	16600	14500	14000	14000*	14200	14400
0303	Tenaya Wy, .1 mi N of Desert Inn Rd.									
				1700	1700	1500	1200	1300	1200	1400
0304	Las Vegas Bl, 200' N of Fremont St.									
	33040	36200	32800	32000	31400	31500	31000	31000*	33000	28700
0305	George Crockett Rd, E of Bermuda St.									
		2345	2550	2695	2350	2600	2600*	2800	2800*	2800*
0306	Airport Connector Rd, N/B off-ramp of the McCarran Connector Intch to Sunset Rd.									
	5245	5910	5700	6500	7650	8700	8300	8950	9300	8900
0307	SR-602 (Casino Center Dr), 100' S of E Ogden St.									
	14300	11500	10200	9700	10300	10000	9700	9700*	8950	9200
0308	IR-215, W/B on-ramp of the Warm Springs-Airport Co Intch.									
		12355	12950	13200	15115	21300	22600	24800	26500	28200
0309	IR-215, W/B off-ramp of IR-215 to Las Vegas Bl.									
		4030	5400	5990	6300	7800	6900	7500	8350	9750
0312	El Camino Wy, 300' E of Buchanan Bl.									
				2450	2350	2400	2400	2400	2350	2300
0313	SR-604 (Las Vegas Bl), .1 mi N of SR-579 (Bonanza Rd).									
	20100	20200	20200	21200	18700	21900	24000	24000*	18600	21600
0315	Marita Dr, 50' N of El Camino Wy.									
				550	510	550	550	600	550	570

* = DATA ADJUSTED OR ESTIMATED

CLARK COUNTY

TABLE 3 - ANNUAL AVERAGE DAILY TRAFFIC AT PORTABLE TRAFFIC COUNT STATIONS -

STATION	1995	1996	1997	1998	1999	2000	2001	2002	2003	2004
0316	SR-601 (N Main St), .1 mi N of SR-579 (Bonanza Rd).									
	15265	16000	16800	15600	16900	16700	14800	16700*	14000	15200
0317	SR-579 (Bonanza Rd), 100' W of the W end of the RxR Overpass.									
	25150	21000	21800	21900	24200	22900	22900*	22900*	16500	16700
0318	SR-579 (Bonanza Rd), 400' E of Martin L King Bl.									
	21200	20500	21100	22400	21900	20700*	20700*	20700*	16600	18100
0319	SR-579 (Bonanza Rd), 350' W of Martin L King Bl.									
	16050	16000	16600	17600	17600	16700*	16700*	14600	14700	15100
0321	SR-599 (Rancho Rd), .1 mi N of SR-579 (Bonanza Rd).									
	39180	40600	42800	46400	46700	47000	50000	50000*	52600*	56500
0322	US-95, 500' S of Valley View Bl Intch.									
	147350	153135	159285	162090	178315	188400	190840*	190600*	186800*	190000*
0323	US-95, btwn Decatur Bl Intch 'Exit 79' & Valley View Dr Intch 'Exit 78'.									
	147480	154080	160495	169145	183315	192600	195240	194800	191000	193500*
0325	SR-604 (Las Vegas Bl), 200' S of the N City limits of Las Vegas South of Owens Bl.									
	14350	16400	16800	13700	14000	14900	15000	14800*	12900*	14500
0327	Industrial Rd, 300' E of Yucca St.									
				1050	1150	1300	1300*	1450	1450	1700
0328	SR-604 (Las Vegas Bl), 100' S of SR-147 (Lake Mead Bl).									
	22830	22800	21600	20700	20200	22800	24000	24000*	21500*	23100
0329	SR-147 (Lake Mead Bl), 150' E of SR-604 (Las Vegas Bl).									
	32245	31900	30500	34400	36800	37000	35000	34000*	38000	41000
0330	SR-604 (Las Vegas Bl), .1 mi N of SR-147 (Lake Mead Bl).									
	26100	26200	25800	24300	20600	26300	27000	26000*	25700	27900

* = DATA ADJUSTED OR ESTIMATED

CLARK COUNTY

TABLE 3 - ANNUAL AVERAGE DAILY TRAFFIC AT PORTABLE TRAFFIC COUNT STATIONS -

STATION	1995	1996	1997	1998	1999	2000	2001	2002	2003	2004
0331	SR-147 (Lake Mead Bl), 300' W of SR-604 (Las Vegas Bl).									
	39100	38800	37100	37800	37700	36500	39000	39000*	37800*	38000*
0334	SR-604 (Las Vegas Bl), .1 mi N of Pecos Bl.									
	17515	18500	19000	17500	17500	19000	19200	20700*	20200	22300
0335	SR-604 (Las Vegas Bl), .1 miles S of SR-610 (Lamb Bl).									
	13840	12700	13200	12300	13400	12500	15000	15900	15600	17500
0336	SR-604 (Las Vegas Bl), .2 mi S of SR-612 (Nellis Bl).									
	10825	11500	11500	10600	11200	10300	12600	13600	11900	13800
0337	SR-610 (Lamb Bl), .1 mi S of SR-604 (Las Vegas Bl).									
		10600	12100	11800	13200	12700	12500	13300	13700*	15400
0338	SR-610 (Lamb Bl), 300' N of SR-147 (Lake Mead Bl).									
	17530	18900	21000	20900	23500	20300	19900	22000	23100	24000
0339	SR-147 (Lake Mead Bl), .1 mi W of SR-610 (Lamb Bl).									
	22085	22600	23100	22200	26000	26000	26500	26500*	29500	29900
0341	SR-147 (Lake Mead Bl), .1 mi E of Mt Hood St.									
	12015	11400	13100	11650	16200	14300	15300	16200	17100	17600
0342	SR-610 (Lamb Bl), 1000' N of Owens Av.									
		23400	25800	25700	26300	25200	24000	24000*	27400	27900
0343	SR-610 (Lamb Bl), 300' S of Owens Av.									
	25160	26000	29300	29400	31400	30400	30000	30000*	33000	34000
0345	SR-610 (Lamb Bl), .1 mi N of Sherrill Av.									
	36920	37500	40400	40500	40900	42500	39000	39000*	42000	42500
0346	SR-610 (Lamb Bl), .25 mi N of Sahara Av & 50' N of Cleveland St.									
	28430	28400	28500	30000	31100	30500	27000	27000*	28000	31500

* = DATA ADJUSTED OR ESTIMATED

CLARK COUNTY

TABLE 3 - ANNUAL AVERAGE DAILY TRAFFIC AT PORTABLE TRAFFIC COUNT STATIONS -

STATION	1995	1996	1997	1998	1999	2000	2001	2002	2003	2004
0348	SR-589 (Sahara Av), .2 mi E of Rainbow Bl & 200' W of Torrey Pines Dr.									
	47100	43800	47000	47500	50600	45500	45000	45000	47500	51500
0349	SR-595 (Rainbow Bl), .2 mi N of SR-589 (Sahara Av).									
	47650	50400	57600	60000	63200	58500*	56000	58000	62500	52000
0350	SR-595 (Rainbow Bl), 150' S of Laredo St South of SR-589 (Sahara Av).									
	46430	49800	49400	53700	51900	52500	51000	51500	51500*	48000
0351	SR-595 (Rainbow Bl), 200' N of SR-593 (Tropicana Av).									
	27920	30500	31700	32600	34200	39000	34000	40500	39800*	42500
0352	SR-593 (Tropicana Av), 200' E of SR-595 (Rainbow Bl).									
	34900	37300	39600	46000	47400	36500	40000	42000	44500	48500
0354	SR-595 (Rainbow Bl), .7 mi N of SR-160 (Pahrump Vy Rd).									
	7375	8550	9250	9250	8300	7050	7900	9150	9150*	12700
0355	Lamb Bl, .4 mi S of SR-573 (Craig Rd).									
	8540	9300	9500	9800	9750	10600	10300	10200	13100	13700
0356	SR-159 (W Charleston Bl), .2 mi W of Durango Dr.									
	13635	15800	18100	21000	23000	27700	31000	31500	33500	37500
0357	Alexander Rd, .2 mi E of Pecos Rd.									
				2250	2250	4000	4000	4000*	4600	5150
0358	SR-159 (Blue Diamond Rd), .1 mi N of county rd to Red Rock Canyon.									
	2260	2300	2400	2600	2650	2850	3100	4150	3650	5100
0359	SR-159 (Blue Diamond Rd), 0.2 mi N of SR-160 (Pahrump Vy Rd).									
	1655	1700	1750	1950	2850	2150	2250	2250*	1950	1950
0360	SR-160 (Pahrump Vy Rd), .3 mi W of SR-159 to Blue Diamond.									
	4850	5300	6050	6350	8300	7700	6900*	7550	7450	8050

* = DATA ADJUSTED OR ESTIMATED

CLARK COUNTY

TABLE 3 - ANNUAL AVERAGE DAILY TRAFFIC AT PORTABLE TRAFFIC COUNT STATIONS -

STATION	1995	1996	1997	1998	1999	2000	2001	2002	2003	2004
0361	SR-160 (Pahrump Vy Rd), E of SR-159 to Blue Diamond.									
					9000	8750	9800*	8600	8600*	11000*
0365	Fairway Dr, 50' E of Mancha Dr									
				650	650	550	530	520	490	490
0366	SR-599 (Rancho Rd), 50' S of SR-573 (Craig Rd).									
	18940	19170	21400	22100	22600	21200	22000	21700	21700*	24200
0367	US-95, .5 mi S of the Snow Mountain Intch.									
	5800*	5700	5950	6300	6340	7200	7070*	6900	7200	7950
0368	SR-157 (Charleston Park Rd), .2 mi W of US-95.									
	2560	2700	2900	2450	3150	2750	3200	2600	3000	2850
0369	SR-157 (Charleston Park Rd), 1.6 mi W of SR-158 in the Deer Creek Camp Area.									
	1445	1550	1580	1350	1750	1450	1800	1350	1500	1450
0370	SR-158 (Deer Creek Rd), .6 mi N of SR-157 (Charleston Park Rd).									
	720	775	840	530	970	700	850	600	840	740
0371	SR-158 (Deer Creek Rd), 450' S of SR-156 (Lee Canyon Rd).									
	435	465	500	320	550	350	450	330	480	440
0372	SR-156 (Lee Canyon Rd), 2 mi W of SR-158 to the Deer Creek Camp Area.									
	650	695	770	430	900	500	600	520	500	510
0373	SR-156 (Lee Canyon Rd), .6 mi W of US-95.									
	520	560	580	360	560	400	480	370	520	490
0374	US-95, 5.9 mi N of SR-156 to Lee Canyon.									
	4930	4100	4200	4400	4300	5200	4900	4850	5100*	5500
0375	US-95, .1 mi N of mp 129, 9.25 miles N of Indian Springs.									
	3355	3250	3400	3480	3490	3700	3800	3550	3550	3900

* = DATA ADJUSTED OR ESTIMATED

CLARK COUNTY

TABLE 3 - ANNUAL AVERAGE DAILY TRAFFIC AT PORTABLE TRAFFIC COUNT STATIONS -

STATION	1995	1996	1997	1998	1999	2000	2001	2002	2003	2004
0377	SR-607 (Civic Center Dr), 250' S of Ferguson Av .3 mi North of Carey Av.									
	14130	13200	13400	13500	12500	14700	14000	14500*	16400	17400
0378	IR-15, 1 mi N of the Craig Rd Intch 'Exit 48'.									
	14630	15030	16695	18045	20180	21500	23000	25800	25800	27700
0379	IR-15, S/B off-ramp of the Craig Rd Intch 'Exit 48' .									
	1080	1150	1440	1400	1535	1650	1650*	2100	1600	2400
0380	SR-573 (Craig Rd), 300' W of the IR-15 Craig Rd Intch 'Exit 48'.									
	24045	28100	29300	33300	35400	41500	41500*	49500	49000	49000*
0381	IR-15, S/B on-ramp of the Craig Rd Intch from E/B Craig Rd 'Exit 48'.									
	3635	4385	7030	9000	9870	10000	10000	10700	12600	11200*
0382	IR-15, N/B off-ramp of the Craig Rd Intch 'Exit 48'.									
	11750	13840	17910	19970	20960	21000	21000*	22430*	22100	24400
0383	IR-15, N/B on ramp of the Craig Rd Intch 'Exit 48'.									
	1680	2035	2350	2090	2860	2850	2700	3250	2650	2700
0384	Airport Connector Rd, W/B on-ramp of the McCarran Co Intch from Sunset Rd.									
	3070	4650	3300	3800	5700	6400	6000	6700	6650	6250
0385	SR-573 (Craig Rd), 300' E of IR-15 Craig Rd Intch 'Exit 48'.									
	32040	39800	41300	43900	44800	46000	43000	48400	53000	59500
0386	Pecos Rd, .3 mi S of SR-573 (Craig Rd).									
	4735	5250	5850	6250	6400	7750	8400	8600		5850
0387	IR-15, .6 mi N of the Cheyenne Av Intch 'Exit 46'.									
	35160	38585	47845	53670	56765	57000	58580	62880*	66600	67000
0388	IR-15, S/B off-ramp of the Cheyenne Av Intch 'Exit 46'.									
	1840	2045	2250	2500	2590	2850*	2400	2450	2750	3400

* = DATA ADJUSTED OR ESTIMATED

CLARK COUNTY

TABLE 3 - ANNUAL AVERAGE DAILY TRAFFIC AT PORTABLE TRAFFIC COUNT STATIONS -

STATION	1995	1996	1997	1998	1999	2000	2001	2002	2003	2004
0389	SR-574 (Cheyenne Av), 350' E of Losee Rd.									
	33980	30800	34000	35800	35800	56000	57500	57500*	62000	65000
0390	IR-15, S/B on-ramp of the Cheyenne Av Intch 'Exit 46'.									
	14340	15010	13530	13500	13985	15350*	20430*	20875*	23400	24800
0391	IR-15, N/B off-ramp of the Cheyenne Av Intch 'Exit 46'.									
	14585	13950	13215	13420	13905	15350	18180	22300	24800	26200
0392	SR-574 (Cheyenne Av), 200' W of SR-607 (Civic Center Dr).									
	31570	33200	32300	33700	33300	41500	44000	44000*	48800	51000
0393	Hidden Well Rd, E of Bermuda Rd.									
		1910	2160	2285	3010	3500	2900	3450	3350	3350*
0394	IR-15, N/B on-ramp of the Cheyenne Av Intch 'Exit 46'.									
	1870	1565	2140	2475	2565	2850*	2400*	2450*	2800	3600
0396	US-95, S/B on-ramp to the US-95-Rancho Dr Intch 'Exit 77'.									
	10815	10560	11035	10900	11800	13600	13400	13200	14600	13600
0397	US-95, N/B off-ramp of the US-95-Rancho Dr Intch 'Exit 77'.									
	10850	11205	11260	10670	11465	13400	14000	13300	14800	14300
0398	US-95, N/B on-ramp of the US-95-Rancho Dr Intch 'Exit 77'.									
	6880	8300	8265	8160	10200	9900	9010	9300	9300	8750
0399	US-95, S/B off-ramp of the US-95-Rancho Dr Intch 'Exit 77' 400' W of Rancho Rd.									
	7200	7735	7760	7660	9650	9800	9800	9100	8900	8000
0400	IR-215, E/B off-ramp of the Warm Springs-Airport Co Intch to Warm Springs Rd.									
		6805	15260	14560	12060	12500	13300	13700	13700	13400
0402	SR-599 (Rancho Rd), 100' N of W Mesquite Av.									
	37980	38600	38900	41500	41100	40000	40000*	40000*	40000*	38000*

* = DATA ADJUSTED OR ESTIMATED

CLARK COUNTY

TABLE 3 - ANNUAL AVERAGE DAILY TRAFFIC AT PORTABLE TRAFFIC COUNT STATIONS -

STATION	1995	1996	1997	1998	1999	2000	2001	2002	2003	2004
0403	SR-592 (Flamingo Rd), 500' W of Spencer St.									
	57450	62700	61700	58000	58500	57000	55000	57500	55600	56500
0404	SR-592 (Flamingo Rd), 400' E of Pecos Bl.									
	48570	49600	53400	55000	53900	53500	53500*	53500*	49000	53000
0405	SR-592 (Flamingo Rd), 300' E of Mountain Vista St.									
	28095	30300	30000	30900	30500	30000	28000	29000	29600	30500
0406	SR-573 (Craig Rd), .2 mi E of SR-599 (Rancho Rd).									
	19385	21000	21300	22200	22500	22700	22700*	23500	25800	27400
0407	SR-573 (Craig Rd), btwn Nellis Bl & Salmon Dr.									
	23085	24000	26700	26000	26900	27400	27000	27000*	28500	30000
0408	IR-15, from I-15 SB off-ramp to M.L.K.									
	5240	5540	5285	4115	4450	5500*	5500*	9000	9700	6400*
0409	US-95, from MLK to SB US-95									
	4960	5835	6115	6425	6425	4500	4200	4900	4650	5500
0410	SR-582 (Boulder Hw), btwn SR-589 (Sahara Av) & St Louis Av.									
	29610	29100	30700	29000	29100	27000	26000	26000*	27100	27600
0412	IR-15, N/B off-ramp of the 'D' St & Washington St Intch 'Exit 44'.									
	6225	7780	7460	7780	8550	8600	5700	5950	6800	7550
0414	Hualapai Wy, 25' N of Ann Rd.									
							170	130	180	140
0416	SR-578 (Washington St), 150' E of the N/B ramps of IR-15.									
	13330	13500	13600	15800	15500	17500	18000	18000*	21300	21800
0417	IR-15, N/B on-ramp of 'D' St & Washington St Intch 'Exit 44'.									
	1875	2115	2115	2235	2490	2600	2500	2100	2400	2550

* = DATA ADJUSTED OR ESTIMATED

CLARK COUNTY

TABLE 3 - ANNUAL AVERAGE DAILY TRAFFIC AT PORTABLE TRAFFIC COUNT STATIONS -

STATION	1995	1996	1997	1998	1999	2000	2001	2002	2003	2004
0418	Town Center Dr, .1 mi N of Alta Dr.									
				7900	7900	14700	16000	18900	18900*	20500
0419	IR-15, S/B off-ramp of the 'D' St & Washington St Intch 'Exit 44'.									
	1850	2040	2040	2160	2405	2800	2200	2400	2300	2200
0420	El Capitan Wy, 100' N of Alexander Rd.									
						900	870	920	1500	1650
0421	Buffalo Dr, 25' N of Oleta Av (N of SR-160).									
				130	130	130	150	180	440	250
0422	Rainbow Bl, .3 mi N of Ann Rd.									
				2250	2250	2700	4300	4300*	4300*	3550
0423	IR-15, S/B on-ramp of the 'D' St & Washington Av Intch 'Exit 44'.									
	6005	6935	6935	7235	8830	8300	6700	6250	7300	8000
0424	IR-15, N of the 'D' & 'Washington' St Intch 'Exit 44'.									
	93900	95395	104660	110710	117985	116000*	123850*	135450*	139000	151000
0425	IR-15, N/B off-ramp of the Lake Mead Bl Intch 'Exit 45' Wye to E/B Lake Mead Bl.									
	11000	8985	10490	11015	11920	11000	11000	12200	13200*	14100
0426	SR-147 (Lake Mead Bl), One-Way E/B section E of the IR-15 Lake Mead Bl Intch 'Exit 45'.									
	19640	20500	22400	22500	22500	23200	20100	24400*	24700	26600
0427	IR-15, N/B off-ramp of the Lake Mead Bl Intch 'Exit 45' to W/B Lake Mead Bl.									
	4700	6725	6750	7575	8570	7900	6190*	6000	5650	7700
0428	FRCL42, btwn the N/B off-ramp of 'Exit 45' Lola Av & W/B Lake Mead Bl.									
	7650	8690			0				9900	9900*
0430	IR-15, N/B on-ramp of the Lake Mead Bl Intch'Exit 45'.									
	1290	1205	1490	1615	1675	1800	1900	2350	2350	2650

* = DATA ADJUSTED OR ESTIMATED

CLARK COUNTY

TABLE 3 - ANNUAL AVERAGE DAILY TRAFFIC AT PORTABLE TRAFFIC COUNT STATIONS -

STATION	1995	1996	1997	1998	1999	2000	2001	2002	2003	2004
0431	IR-15, S/B on-ramp from Lola Av at Lake Mead Bl Intch 'Exit 45'.									
	15425	12400	13630	12940	13560	14000	12000	14100	15300	16000
0432	IR-15, S/B off-ramp of the Lake Mead Bl Intch 'Exit 45'.									
	940	1275	1420	1600	1660	1700	1900	2105	1900	2100
0433	IR-15, S/B on-ramp Lake Mead Bl Intch 'Exit 45'.									
	4630	5830	6500	6780	7770	6600	5700	6450	7000	8700
0435	IR-15, S of the W Mesquite Intch 'Exit 120' .2 mi N of mp-119.									
	12655	12065	12555	12650	14145	15700	16545	16890*	15900	16300
0436	IR-15, N/B off-ramp of the W Mesquite Intch 'Exit 120'.									
	1585	1580	1750	1690	1985	2000	1700	1850	2000	1950
0437	IR-15, N/B on-ramp of the W Mesquite Intch 'Exit 120'.									
	1425	1750	1675	1540	1740	1700	1600	2040	1700	1850
0438	IR-215, E/B on-ramp of the Warm Springs-Airport Co Intch from Warm Springs Rd.									
		180	790	1110	1405	2700	2800	2000	3050	3000
0439	IR-15, S/B off-ramp of the W Mesquite Intch 'Exit 120'.									
	1335	1845	2075	1855	1930	1830	1900	2150	1780*	2150
0440	IR-15, S/B on-ramp of the W Mesquite Intch 'Exit 120' 400' W of the cross traffic rd.									
	1375	1480	1290	1290	1365	1330	1330	1350	1600	1500
0441	IR-15, North of W Mesquite Intch 'Exit 120' at mp 121.									
	12455	12600	13265	13065	14465	15900	17055	17880*	16100	16900
0442	IR-15, N/B off-ramp of the E Mesquite Intch 'Exit 122'.									
	1030	1220	1270	1385	1830	2050	2000	2100	1750	1700
0443	Sandhill Rd, 100' W of the N/B ramps of E Mesquite Intch 'Exit 122'.									
	9200	11700	13400	14000	16500	18800	20000	20900	20800	21000*

* = DATA ADJUSTED OR ESTIMATED

CLARK COUNTY

TABLE 3 - ANNUAL AVERAGE DAILY TRAFFIC AT PORTABLE TRAFFIC COUNT STATIONS -

STATION	1995	1996	1997	1998	1999	2000	2001	2002	2003	2004
0444	IR-15, N/B on-ramp of the E Mesquite Intch 'Exit 122'.									
	2860	3070	3475	4350	4440	3910	3700	4200	3950	4150
0445	IR-215, W/B off-ramp of the Warm Springs-Airport Co Intch to Warm Springs Rd.									
		460	955	1260	1400	2500	2600	3000	3000*	2800
0446	IR-15, S/B off-ramp of the E Mesquite Intch 'Exit 122'.									
	2885	2755	3305	3940	3905	3230	3500	3940	4200	4500
0447	IR-15, S/B on-ramp of the E Mesquite Intch 'Exit 122'.									
	1300	1065	1980	2165	2265	2250	2300	2410	2200	2350
0449	US-95, S/B off-ramp of the Decatur Bl Intch 'Exit 79' under S/B lanes of Decatur Bl.									
	6445	7565	7965	8265	8000	7700	7800	8450	10900*	8800*
0450	US-95, S/B on-ramp of the Decatur Bl Intch 'Exit 79' .2 mi from Decatur Bl.									
	11215	10400	9665	9105	9800	10800	11000	10600	10000*	10800
0451	US-95, N/B off-ramp of the Decatur Bl Intch 'Exit 79' .2 mi from Decatur Bl.									
	10370	9430	8695	8645	9300	9640	10000	9900	9900*	9400
0452	US-95, N/B on-ramp of the Decatur Bl Intch 'Exit 79' 350' W of Decatur Bl.									
	7470	7400	7795	8085	9250	9400	9400	10000	10000*	8800
0453	IR-15, 1.3 miles S of the IR-215 Intch.									
	54690	46425	47590	48040	53020	60900	65080	74040*	78500*	91500
0454	Nevada Hw, 200' N of Park St.									
	4060	3800	3850	3500	3400	3900	3700	3800	4000	3850
0455	Nevada Hw, .4 mi S of US-93 (Truck Route).									
	4570	4550	4550	4200	4100	4600	4500	4500	4650	4800
0456	Buchanan Bl, 300' S of US-93 (Nevada Hw).									
	9920	11000	11200	11300	10500	8100	8300	8250	8450	8250

* = DATA ADJUSTED OR ESTIMATED

CLARK COUNTY

TABLE 3 - ANNUAL AVERAGE DAILY TRAFFIC AT PORTABLE TRAFFIC COUNT STATIONS -

STATION	1995	1996	1997	1998	1999	2000	2001	2002	2003	2004
0458	Adams Bl, 300' E of Buchanan Bl.									
	8350	8350	8800	8500	9100	9400	9800	9750	9750*	9850
0459	Adams Bl, 300' E of Av 'G'.									
	5120	5000	5000	4700	4800	5000	5300	5450	5550	5750
0460	Adams Bl, 300' W of Utah St.									
	3500	3500	3450	3400	3750	3550	3800	3850	3900	3800
0461	Utah St, 150' S of Av 'I'.									
	3780	4050	3700	3900	3400	3700	3800	3650	3600	3650
0462	Utah St, 150' N of Av 'I'.									
	2750	2700	2550	2700	1400*	1450	1600	2000	2000	2000
0463	Park St, 300' E of Nevada Hw.									
	650	695	815	850	850	850*	850*	480	360	360
0464	SR-582 (Boulder Hw), .1 mi S of Major Av.									
	22860	23800	27100	27100	26300	26800	26800*	25700	26300	28400
0466	Lake Mountain Dr, N of Valencia Dr.									
				1600	1600	1600	1600	1550	1600	1650
0467	SR-582 (Boulder Hw), 200' S of SR-562 (Sunset Rd).									
	28730	29900	32700	34000	32600	27000*	27000	27600	28200	31000
0468	SR-564 (Lake Mead Dr), .1 mi E of Van Wagenen Dr.									
	26240	29400	30700	34000	36400	37500	38000	37000	37500	35500
0469	SR-564 (Lake Mead Dr), btwn Ivy St & Burkholder St.									
	21370	23300	25200	25500	25900	27100	25000	25600	27200	28800
0470	SR-564 (Lake Mead Dr), 200' E of Ash St.									
	17290	19200	20800	21500	22600	23700	22000	22400	23700*	23300

* = DATA ADJUSTED OR ESTIMATED

CLARK COUNTY

TABLE 3 - ANNUAL AVERAGE DAILY TRAFFIC AT PORTABLE TRAFFIC COUNT STATIONS -

STATION	1995	1996	1997	1998	1999	2000	2001	2002	2003	2004
0471	SR-564 (Lake Mead Dr), .2 mi W of Mohawk Dr.									
	10190	10900	11200	11500	12600	14500	14000	14100	16200	17100
0472	Water St, 25' S of Brown St.									
	6405	6800	6850	7100	7100	6900	6900	6700	6750	7550
0473	Water St, .2 mi S of Victory St.									
	13260	11700	11400	12000	11900	11100	11000	10900	10900	10500
0474	Water St, 200' N of Army St.									
	9990	9900	9100	8300	8250	8250*	8100	7650	8250*	6950
0475	Water St, 200' N of Ocean Av.									
	5000	4900	5000	4550	4200	4200*	4400	4600*	3650	3850
0476	Water St, 400' E of Ocean Av.									
	4390	4200	4150	3450	3300	3300*	2800	2800*	2650	2500
0477	Major Av, 100' N of Federal St.									
	5590	6000	6200	5700	5500	5500*	5000	4700	4700*	4750
0479	Pacific Av, 100' S of Colorado St.									
	1790	1700	1650	1700	2300	2300*	2400	2400*	2350	2400
0480	Pacific Av, 200' N of Atlantic Av.									
	6395	6250	6400	6550	5850	5850*	5400	5300	5350	5650
0482	Pacific Av, 200' N of Country Club Dr.									
	7115	7300	7400	7600	7500	7500*	7600	7600	7550	8400
0483	Horizon Dr, 400' W of Greenway Rd.									
	11480	13000	15900	17000	18100	18500	20000	21000	21600	24300
0484	Cimarron Rd, .1 mi N of SR-589 (Sahara Av).									
				2650	2650	6200	6800	7600	7950	8450

* = DATA ADJUSTED OR ESTIMATED

CLARK COUNTY

TABLE 3 - ANNUAL AVERAGE DAILY TRAFFIC AT PORTABLE TRAFFIC COUNT STATIONS -

STATION	1995	1996	1997	1998	1999	2000	2001	2002	2003	2004
0487	Pueblo Pl, 100' S of Warm Springs Rd.									
	170	150	170	160	160	160*	160*	160*	160*	1550
0488	Pueblo Pl, 300' S of Aztec Ln.									
	430	450	500	470	470	470*	520	560	560*	270
0491	SR-574 (Cheyenne Av), 200' E of SR-599 (Rancho Rd).									
	21150	19200	20300	22300	23300	23300	26000	28300	30500	28400
0492	SR-574 (Cheyenne Av), .5 mi W of M.L.K. Bl.									
	21660	22900	23500	24800	26800	26900	28000	34500	34500*	35500
0493	SR-574 (Cheyenne Av), .3 mi W of Losee Rd.									
	26345	24700	27400	28900	27800	36500	37000	37000*	44000*	34500*
0495	SR-574 (Cheyenne Av), .2 mi W of Pecos Bl.									
	21190	22300	23900	22400	22100	26800	26000	30000	31000	32500
0496	SR-574 (Cheyenne Av), .2 mi E of Pecos Bl.									
	14265	14600	15200	16100	16500	19000	19000*	21600	21300	21900
0497	Commerce St, .2 mi N of Carey Av.									
				6500	6500	6500*	6500*	6500*	7000	7550
0498	Gowan Rd, 150' W of Buffalo Dr.									
				4800	4800	4300	5000	5000	5000*	6100
0503	Carey Av, .2 mi W of SR-607 (Civic Center Dr).									
	14220	15300	15100	15000	15400	15400	15400*	15400*	14800	15200
0505	SR-147 (Lake Mead Bl), .2 mi E of Civic Center Dr & 50' E of Daley St.									
	33850	32700	32800	33300	35600	39000	37000	37000*	39500	44000
0506	SR-147 (Lake Mead Bl), .1 mi E of Nellis Bl.									
	26080	27000	29600	28700	28100	26400	28000	28900	28900*	30500

* = DATA ADJUSTED OR ESTIMATED

CLARK COUNTY

TABLE 3 - ANNUAL AVERAGE DAILY TRAFFIC AT PORTABLE TRAFFIC COUNT STATIONS -

STATION	1995	1996	1997	1998	1999	2000	2001	2002	2003	2004
0509	Carey Av, .4 mi E of Nellis Bl.									
				1550	1550	2150	2800	2800*	3350	3400*
0511	Vegas Dr, .1 mi W of Martin L King Bl.									
	11775	14100	14100	14100	13700	14000	14000*	13400	12700*	11700
0512	Owens Av, .1 mi E of Martin L King Bl.									
	13050	15600	16000	14300*	14300	16100	17000	17000*	16200*	13900
0514	Owens Av, 100' E of SR-601 (Main St).									
	10495	11600	13200	11300	9900	11600	11000	10900*	10400*	10900
0516	Los Feliz St, .1 mi S of SR-147 (Lake Mead Bl).									
				85	85	1600	1100	1100*	1950	2000
0517	SR-578 (Washington Av), .1 mi W of SR-604 (Las Vegas Bl).									
	9015	9100	7500	11200	11100	13400	15000	15000*	15500	17100
0519	Washington Av, .2 mi E of Bruce St.									
	8100	7100	5150	10500	11700	13800	14000	13100	14900	15800
0521	E Bonanza Rd, 150' E of 19th St.									
	20210	23200	23000	20800	20000	20600	20600*	19500	18400*	18400*
0522	E Bonanza Rd, 300' W of Mojave Rd.									
	29370	30000	29800	27400	27600	26900	28000	28000*	25900	29000*
0523	E Bonanza Rd, .2 mi E of Lamb Bl.									
	24875	25100	25400	23700	23700	23600	24000	24000*	23800	25800
0524	Stewart Av, 200' E of SR-601 (Main St).									
	10840	10500	11000	10500	10700	11500	10800	10800	8750	9950
0525	Mojave Rd, .2 mi N of SR-159 (Charleston Bl).									
				8000	8000	8800	8100	8100*	8050	8650

* = DATA ADJUSTED OR ESTIMATED

CLARK COUNTY

TABLE 3 - ANNUAL AVERAGE DAILY TRAFFIC AT PORTABLE TRAFFIC COUNT STATIONS -

STATION		1995	1996	1997	1998	1999	2000	2001	2002	2003	2004
0526	Marina Dr, 150' W of Ville Dr.				210	220	210	440	440*	210	230
0528	Stewart Av, 150' W of 10th St.	9660	10200	10300	10000	8900	9200	9550	8400	7700	8600
0529	Evans Av, .2 mi E of Civic Center Dr.				4100	4100	4350	4400	4400*	4500	5100
0532	Ogden Av, 100' E of 4th St.	15280	15800	14000	13400	13400	13400*	13400*	13400*	9000	8900
0535	IR-215, W/B on-ramp of the Warm Springs/Airport Co Intch from E/B Warm Springs Rd.		2435	2455	2895	2630	3300	3300	3600	3450	3300
0537	Carson Av, btwn 4th St & SR-604 (Las Vegas Bl).	7755	8700	8600	8400	7700	7600	8100	8000	8100	7800
0538	Carson Av, btwn 8th St & 9th St.	4060	3500	4000	3900	3500	3750	3600	3600*	3700*	3200
0539	Bridger Av, btwn SR-601(Main St) & First St.	6900	7500	7050	7750	7550	7600	8800	8800*	7850	7900
0540	Ingram St, in Overton at the RxR tracks.									50	60
0541	Bridger Av, btwn 3rd St & 4th St.	12320	12600	8500	9350	9700	9500	11500	11500	10000	9850
0543	Bridger Av, btwn 6th St & 7th St.	3680	4500	3600	4600	4350	4300	4100	3950	3650*	3900
0544	Bonneville Av, btwn SR-601 (Main St) & First St.	2590	6700	6800	7800	7900	7850	8100	6950	7100	8200

* = DATA ADJUSTED OR ESTIMATED

CLARK COUNTY

TABLE 3 - ANNUAL AVERAGE DAILY TRAFFIC AT PORTABLE TRAFFIC COUNT STATIONS -

STATION	1995	1996	1997	1998	1999	2000	2001	2002	2003	2004
0545	Robindale Rd, 300' E of Pecos Rd.									
				5650	5850	6000	5400	5600	5750	5750
0546	Colorado St, 50' W of Nevada Hw.									
				1200	1200	1150	1200	1250	1250	1250
0547	Bonneville Av, btwn SR-604 (Las Vegas Bl) & 6th St.									
	4025	5400	5900	5650	5400	5550	5700	4850	4850	5950
0548	Whitmore St, in Overton at the RxR tracks.									
									470	160
0552	SR-159 (W Charleston Bl), 300' E of Torrey Pines Dr.									
	29845	33800	34300	34000	37900	34500	32000	40500	42500	38500
0553	SR-159 (W Charleston Bl), .1 mi W of Mohawk St.									
	36900	37300	39100	39500	38800	37000	34500*	41000	42600*	42000
0556	SR-159 (E Charleston Bl), .1 mi W of Sandhill Rd.									
	30960	33400	34000	32000	33400	32500	28000	28000*	29700*	32000
0557	SR-159 (E Charleston Bl), .2 mi E of SR-610 (Lamb Bl).									
	45090	45000	46600	44800	50100	48000	45000	45000*	48000	54500
0558	W Oakey Bl, 300' W of SR-599 (Rancho Rd).									
	17070	17200	16700	13800	14600	15100	15000*	15100	11100	13400
0559	W Oakey Bl, E of SR-599 (Rancho Rd).									
		16300	15800	15900	16200	19200	19200*	11800	12600*	13400
0560	Wyoming Av, 250' W of Industrial Rd.									
	19830	20100	19700	18700	18000	17400	21000	21000*	14400	16000
0561	Donovan Wy, N of SR-573 (Craig Rd).									
									3550	4000

* = DATA ADJUSTED OR ESTIMATED

CLARK COUNTY

TABLE 3 - ANNUAL AVERAGE DAILY TRAFFIC AT PORTABLE TRAFFIC COUNT STATIONS -

STATION	1995	1996	1997	1998	1999	2000	2001	2002	2003	2004
0562	SR-589 (W Sahara Av), btwn Westwind Rd & Lindell Rd.									
	50530	52000	52900	53000	55200	50500	48000	48000*	53900*	58000
0563	SR-589 (E Sahara Av), .1 mile E of Boulder Hwy.									
	20700	20900	22500	23000	24900	26500	25000	25000*	23300	25200
0564	SR-589 (E Sahara Av), 300' E of SR-610 (Lamb Bl).									
	17500	17700	22200	23900	30600	25200*	26000	24800	25500	29000
0565	Desert Inn Rd, .1 mi W of Paradise Rd.									
				40000	41300	42000	41000	43500	43100*	43000*
0566	Desert Inn Rd, .4 mi E of Paradise Rd.									
			31900	35000	36100	35500	34500*	38500	38100*	38000*
0567	Desert Inn Rd, 125' E of Arabella St.									
	32850	38300	39200	38500	38900	38000	42000	43000	42500	45000
0569	Desert Inn Rd, .2 mi W of Sandhill Rd & 25' E of Brentwood St.									
	33220	34900	35600	35000	36900	35500	35000	35000*	38200	39500
0570	Spring Mountain Rd, 150' E of Arville St.									
	39460	40300	38900	33000	36800	39500	37000	39000	39200	40000
0575	SR-592 (Flamingo Rd), 1000' E of Hotel Rio Drive.									
	68280	73000	77500	78000	75900	65000	65000*	89500	89000	99000
0576	SR-592 (Flamingo Rd), 800' E of Koval Ln.									
	52000	58700	70000	66000	66700	68500	70000	71000	71000*	73000
0577	SR-592 (Flamingo Rd), 350' E of Palos Verdes St.									
	54600	61600	65000	58500	59100	58500	59000	62000	64500	68500
0578	SR-592 (Flamingo Rd), 300' W of Pecos Bl.									
	53580	56500	55300	55500	55500	60500	60500*	60500*	51500	54500

* = DATA ADJUSTED OR ESTIMATED

CLARK COUNTY

TABLE 3 - ANNUAL AVERAGE DAILY TRAFFIC AT PORTABLE TRAFFIC COUNT STATIONS -

STATION	1995	1996	1997	1998	1999	2000	2001	2002	2003	2004
0579	SR-593 (Tropicana Av), 300' W of Maryland Pk.									
	54075	57300	58200	57000	60400	57500	61000	58300*	59000	64000
0581	SR-593 (Tropicana Av), 200' W of McLeod Dr.									
	47100	49900	51500	55500	58000	56000	54000*	51570*	52500	55500
0582	SR-593 (Tropicana Av), 300' W of the S/B off-ramp of US-95.									
	53375	53500	58000	58500	60300	59500	59500*	62500	63100*	59000
0583	SR-593 (Tropicana Av), .1 mi E of N/B off-ramp of US-95.									
	39780	40500	42600	42600	43200	43000	43000*	38000	42000*	44000
0584	SR-593 (Tropicana Av), .2 mi E of Mountain Vista St.									
	31260	29200	30700	31900	32600	32000	34000	32500	32500*	35500
0585	Russell Rd, .1 mi W of Maryland Pk.									
		21300	22400	23000	23800	25700	28000	29600	29500	33000
0586	Russell Rd, 300' E of Spencer St.									
	26350	22000	22000	23000	23500	22000	24000*	24000	25400	26100
0587	Russell Rd, 150' E of Topaz St.									
	17165	18000	18000	19000	17200	17200*	18200*	19600	19400*	20600
0588	Russell Rd, 50' W of Palm Av.									
	16200	17800	19300	21500	19500	19500*	19500*	20300	21400	21300
0589	Russell Rd, 250' E of Mountain Vista St.									
	13390	18000	18000	19500	19200	19200*	19200*	18700	21000	21400
0590	SR-596 (Jones Bl), 200' N of Evergreen Av.									
	30600	32000	31200	30500	33400	30500	32500	33000	35000	30500
0592	SR-596 (Jones Bl), .1 mi N of US-95 (Las Vegas Ex).									
	33525	34400	34400	34400	33300	35000	35000*	35400*	37500	35000

* = DATA ADJUSTED OR ESTIMATED

CLARK COUNTY

TABLE 3 - ANNUAL AVERAGE DAILY TRAFFIC AT PORTABLE TRAFFIC COUNT STATIONS -

STATION	1995	1996	1997	1998	1999	2000	2001	2002	2003	2004
0593	SR-596 (Jones Bl), .1 mi S of Vegas Dr.									
	25395	26000	25700	24600	26900	26500	27000	25800	27900	28000*
0595	SR-596 (Jones Bl), .1 mi S of Gowan Rd.									
	9365	9400	9500	9500	9550	9800	8900	9500	10500	11200
0596	Decatur Bl, .2 mi N of SR-593 (Tropicana Av).									
	19100	21100	21200	23500	30500	31000	31000*	34500	32500	35500
0597	Decatur Bl, 250' N of SR-592 (Flamingo Rd).									
	31050	34600	33600	34000	36200	38000	35000	38000	38000	41000
0598	Decatur Bl, 300' N of Spring Mtn Rd.									
	34750	38600	39300	39000	41200	43500	41000	43000	41500	44500
0599	Magnasite Av, in Overton at the RxR tracks.									
									70	90
0600	Decatur Bl, .1 mi N of SR-589 (Sahara Av).									
	43260	43000	46400	50000	51300	45000*	46000	46500	45000*	49000
0603	Berg St, at the RxR tracks. (Losee Rd Area)									
									3250	690
0604	Decatur Bl, 300' S of US-95 (Las Vegas Ex).									
	52480	52100	48300	50500	56200	51000	53000	53000*	52000*	53000
0605	Decatur Bl, .1 mi N of W Washington Av.									
	34000	33600	36300	37500	35300	37000	35900*	38800	38800*	37000
0606	Decatur Bl, .2 mi N of Vegas Dr.									
	30255	31500	31900	33400	35000	33000*	32000	34000	29700	33500
0607	Decatur Bl, 300' S of Smoke Ranch Rd.									
	28375	20100	20700	22700	23500	22000	25000	23400	20400	22500

* = DATA ADJUSTED OR ESTIMATED

CLARK COUNTY

TABLE 3 - ANNUAL AVERAGE DAILY TRAFFIC AT PORTABLE TRAFFIC COUNT STATIONS -

STATION	1995	1996	1997	1998	1999	2000	2001	2002	2003	2004
0608	Decatur Bl, .2 mi W of Rancho Dr 75' N of Bevvie Dr.									
	16250	16200	15800	16500	17400	17600	20000	20000	17300	21400
0609	Statz St, at the RxR tracks. (Losee Rd Area)									
									620	580
0610	Valley View Bl, .1 mi S of SR-589 (Sahara Av).									
	29360	29600	31700	31000	29900	30500	30000	31000	29200*	30500
0611	Valley View Bl, 150' N of La Pasada Av & .25 mi N of SR-589 (Sahara Av).									
	29130	29400	27500	27500	29600	33000	29000	31000	25500	26000
0612	Valley View Bl, .1 mi N of W Oakey Bl.									
	25870	26100	24400	24500	26900	24600	27800	23400	20500*	22000*
0614	SR-599 (Rancho Rd), .4 mi S of SR-159 (Charleston Bl) btwn Laurie & Llewllynn Dr.									
	21260	24300	23100	24500	22500	24300	22000	22000*	22400*	19800
0615	SR-599 (Rancho Rd), 250' S of Vegas Dr.									
	35700	37000	41700	41600	42900	42000	43000	42100*	44200*	47500
0616	SR-599 (Rancho Rd), .1 mi S of Carey Av.									
	32740	36400	37000	38400	40900	38900	38000	37300*	40000	44000
0617	SR-599 (Rancho Rd), .1 mi N of Carey Av.									
	29950	33000	34500	35800	35200	34900	34000*	33300*	37000	40000
0618	SR-599 (Rancho Rd), .1 mi S of SR-574 (Cheyenne Av).									
	27945	28800	28800	30000	30900	28600	29000	28400	29000	31500
0619	Martin L King Bl, .2 mi N of SR-159 (Charleston Bl).									
	16150	15000	15500	13000	18800	14000	14000*	13800	14400	16400
0620	Donovan Wy, .1 mile S of SR-573 (Craig Rd) at the RxR tracks.									
									2800	2400

* = DATA ADJUSTED OR ESTIMATED

CLARK COUNTY

TABLE 3 - ANNUAL AVERAGE DAILY TRAFFIC AT PORTABLE TRAFFIC COUNT STATIONS -

STATION	1995	1996	1997	1998	1999	2000	2001	2002	2003	2004
0622	Martin L King Bl, .1 mi N of Owens Av.									
	21260	26500	26600	26000*	25000	28700	30000	31000	31000	37500
0624	Martin L King Bl, .7 mi S of SR-574 (Cheyenne Av) 150' N of Cartier Av.									
	12820	18000	19700	22000	23800	25800	26000	27900	27900*	36000
0625	SR-602 (Casino Center Bl), btwn Clark Av & Lewis Av.									
	8290	7400	6700	7000	7400	7200*	7000*	7000*	7100*	7100*
0626	4th St, btwn Clark Av & Lewis Av.									
	6270	5900	5400	8000	7300	6500	6500*	6500*	7300	6600
0627	4th St, 100' S of Ogden Av.									
	6870	6500	7000	8300	8300	7400*	7400*	7400*	7500*	7850
0628	Paradise Rd, 200' N of Twain Av.									
	40800	42800	45000	48500	45400	45500	45000	45000	45000*	43000
0629	Maryland Pk, 200' N of Hacienda Av.									
	16415	16100	16500	19500	18400	20400	18000	21000	19600	20800
0630	Maryland Pk, 500' S of SR-592 (Flamingo Rd).									
	37215	36400	38800	38000*	37000	37000	36000	39000	35200*	38500
0631	Maryland Pk, 900' N of SR-592 (Flamingo Rd).									
	43530	43900	44700	43500	42600	42000	43000	44000	40500	44000
0633	Maryland Pk, .1 mi N of Desert Inn Rd.									
	42990	42900	44100	43000	42000	40000	43000	41000	41000*	43500
0635	Maryland Pk, .1 mi N of Sahara Av btwn Exley Av & San Pedro Dr.									
	30370	31000	31900	29000	28700	32000	30000	30000*	28700	31000
0636	Maryland Pk, .1 mi N of SR-159 (Charleston Bl) North of Bonneville Av.									
	18200	18600	19400	19500	18700	18400*	18400*	18400*	17100	17000*

* = DATA ADJUSTED OR ESTIMATED

CLARK COUNTY

TABLE 3 - ANNUAL AVERAGE DAILY TRAFFIC AT PORTABLE TRAFFIC COUNT STATIONS -

STATION	1995	1996	1997	1998	1999	2000	2001	2002	2003	2004
0637	Maryland Pk, .1 mi S of E Bonanza Rd.									
	12300	11900	12500	12000	12100	11900	12000	12500	11200	11300
0638	Maryland Pk, 300' N of E Bonanza Rd.									
	7520	7300	7500	6850	7150	7900	8000	8300	7550	7600
0639	Reserve Bl, .1 mile N of Waterwheel Falls Dr at the RxR tracks. (Henderson area)									
									4300	4100
0640	Bruce St, 125' N of Todd Av.									
	10390	9600	9300	9500	10600	10700	10000	10000*	9200	10500
0642	Post Rd, 100' E of Ensworth St at the RxR tracks. (IR-15-Sunset area)									
								210	170	240
0643	Bruce St, .1 mi N of SR-147 (Lake Mead Bl).									
		5350	5520	5800	5700	6700	6400	6400*	6200	6200*
0644	SR-607 (Eastern Av), .2 mi N of Patrick Ln.									
	37720	35800	37700	39000	37900	39500	38000	38500	38400*	44000
0645	SR-607 (Eastern Av), 125' S of Reno Av.									
	34440	34800	34700	33500	34400	33500	28000	35000	37000	39500
0646	SR-607 (Eastern Av), 200' N of Harmon Av.									
	33980	36400	35100	35500	35300	35500	31000	31000	38000	40000
0647	SR-607 (Eastern Av), 300' N of SR-592 (Flamingo Rd).									
	34170	35000	35300	35000	35100	35000	31000	35500	36000	38000
0648	SR-607 (Eastern Av), .1 mi N of Desert Inn Rd.									
	29320	31900	33100	35000	34100	32000	36000	35000	33800*	35500
0651	SR-607 (Eastern Av), 400' S of Stewart Av.									
	30040	30200	31400	29500	29500	36000	34000	33000*	31700*	34500

* = DATA ADJUSTED OR ESTIMATED

CLARK COUNTY

TABLE 3 - ANNUAL AVERAGE DAILY TRAFFIC AT PORTABLE TRAFFIC COUNT STATIONS -

STATION	1995	1996	1997	1998	1999	2000	2001	2002	2003	2004
0652	SR-607 (Eastern Av), .2 mi N of Washington Av & 100' N of Theresa Av.									
	28455	28700	29500	30900	31200	29300	29300*	29300*	36000	36000
0654	SR-607 (Civic Center Dr), 200' N of SR-147 (Lake Mead Bl).									
	18100	18000	19200	18500	18400	21800	22000	22000*	22400	24300
0655	Pecos Rd, .2 mi S of SR-593 (Tropicana Av) & 100' S of Villa Wy.									
	31900	32300	33100	33000	32700	31500	29000	30500	31500	33500
0656	Pecos Rd, .2 mi N of SR-593 (Tropicana Av).									
	27530	28300	28500	29500	27900	27500	26000	27400	27300	30000
0657	Pecos-McLeod Rd, 300' S of Twain Av.									
	20100	23300	23200	22500	21800	19300	19000	20800	20500	22100
0658	McLeod Dr, 100' S of Karen Av.									
	11500	12000	11900	12000	12500	10700	11000	11200	10900	11200
0659	St Louis Av, 500' E of Boulder Hwy.									
	13000	13600	13400	13500	14400	12800	12000	12000*	12100	12600
0660	Pecos Rd, 250' S of Stewart Av.									
	17060	18700	19900	20000	21200	19800	19000	19000*	17200	20500
0662	Pecos Rd, btwn Lilis Av & Glendale Av.									
	14445	15100	15900	14500	14600	15600	15700	15700*	19200	19600
0663	Pecos Rd, .1 mi N of SR-604 (Las Vegas Bl).									
	11850	12000	13200	12800	13900	13000	14000	16300	17400	17100
0668	Mountain Vista St, .2 mi S of SR-593 (Tropicana Av).									
	22895	23300	24300	23500	23200	20800	22000	21700	22700	20700
0669	IR-15, from MLK to I-15 N/B									
						1200	1300	1600	1450	970

* = DATA ADJUSTED OR ESTIMATED

CLARK COUNTY

TABLE 3 - ANNUAL AVERAGE DAILY TRAFFIC AT PORTABLE TRAFFIC COUNT STATIONS -

STATION	1995	1996	1997	1998	1999	2000	2001	2002	2003	2004
0670	SR-612 (Nellis Bl), 100' S of Harmon Av.									
	16165	16700	17200	17900	18200	18200*	18200*	18200*	18200*	19600*
0671	SR-612 (Nellis Bl), .2 mi N of SR-582 (Flamingo Rd).									
	33850	37000	37900	38600	38600	34500	38000	38000*	38100*	37500
0672	SR-612 (Nellis Bl), 150' N of Linda Av.									
	33080	34800	37800	37400	38000	36000	39000	38000*	36900*	36000
0675	SR-612 (Nellis Bl), .2 mi S of SR-579 (E Bonanza Rd).									
	44620	48600	49600	49400	49400	47500	49400*	49400*	51700	58000
0676	SR-612 (Nellis Bl), 100' N of E Monroe Av.									
	39035	40300	41900	40400	40400	37300	39000	39000*	41100	43000
0677	SR-612 (Nellis Bl), .1 mi N of SR-147 (Lake Mead Bl).									
	29000	29200	32100	32100	30400	27700	29000*	33500	32500	35000
0678	SR-612 (Nellis Bl), 300' S of Alto Dr.									
	26800	27600	29800	29800	28700	26500	28700	29900	30500	33000
0679	SR-612 (Nellis Bl), 300' N of SR-574 (Cheyenne Av).									
	23540	24400	25900	25900	23300	23800	25900	28700	26500	29300
0680	SR-612 (Nellis Bl), .1 mi S of SR-604 (N Las Vegas Bl).									
	15180	16000	17000	17000	16400	17200	19900	23800	21300	24500
0681	SR-592 (W Flamingo Rd), .1 mi E of SR-595 (Rainbow Bl).									
	35690	42300	42800	43000	41800	42500	36000	36000*	38000*	53500
0682	SR-592 (W Flamingo Rd), .3 mi W of Decatur Bl & 500' W of Edmund St.									
	44800	47000	54100	53000	51500	51500	46000	57600	58000*	63500
0685	Mountain Vista St, .5 mi N of SR-562 (Sunset Rd).									
	21815	23600	24300	23500	24800	23700*	22000	22500	22400*	24000*

* = DATA ADJUSTED OR ESTIMATED

CLARK COUNTY

TABLE 3 - ANNUAL AVERAGE DAILY TRAFFIC AT PORTABLE TRAFFIC COUNT STATIONS -

STATION	1995	1996	1997	1998	1999	2000	2001	2002	2003	2004
0686	Callville Bay Rd, .1 mi E of N Shore Rd to Overton.									
	670	560	550	590	580	630	680	680	560	580
0687	Needles Hw, .5 mi S of SR-163 (Laughlin Hw).									
	2000	2000	2000	2000	1900	1700	1600	1650	1900	1900*
0688	Needles Hw, .1 mi S of Bruce Woodbury Dr.									
	11270	11100	11100	11000	10300	9800	9900	10000	11200	10800
0689	SR-163 (Laughlin Hw), .4 mi E of Needles Highway.									
	5950	6000	5900	5750	5400	5700	5800	6600	6550	6600
0690	Davis Dam Rd, 200' E of Casino Dr.									
	1010	950	850	800	800	780	810*	680	610*	610*
0691	Casino Dr, .1 mi S of Davis Dam Rd.									
	575	550	500	350	350	395	390*	270	270	270*
0692	Bruce Woodbury Dr, .6 mi W of Edison Dr.									
	9840	10400	9900	10500	9500	8900	8900*	8900	10200	9550
0693	Bruce Woodbury Dr, .2 mi E of Needles Highway.									
	10490	9200	8900	9000	8500	8200	8200*	8200*	9450	9150
0694	Pecos Rd, 150' N of E Bonanza Rd.									
	23515	23100	24800	23500	24000	24000	23000	23000*	23100	26000
0695	US-95, S/B off-ramp of the RxR Pass Intch.									
	3025	2850	3050	3495	3615	3360	3800	4000	4400	4950
0696	US-95, S/B on-ramp of the RxR Pass Intch.									
	470	420	540	560	510	470	520	430*	530	560
0697	SR-171 (Airport Co), Warm Springs W/B on-ramp to N/B Connector.									
		3225	3535	4340	3630	3500	3100	3250	3100	2650

* = DATA ADJUSTED OR ESTIMATED

CLARK COUNTY

TABLE 3 - ANNUAL AVERAGE DAILY TRAFFIC AT PORTABLE TRAFFIC COUNT STATIONS -

STATION	1995	1996	1997	1998	1999	2000	2001	2002	2003	2004
0698	US-95, N/B off-ramp of the RxR Pass Intch.									
	500	440	560	560	520	470	540	430	460	520
0699	US-95, N/B on-ramp of the RxR Pass Intch.									
	3370	3255	3485	3780	3745	3480*	4100	4350	4700	5400
0700	US-95, N/B off-ramp of the Valley View Bl Intch 'Exit 77'.									
	7375	6670	6875	5380	6700	6300	6500	6500*	6500*	4600*
0701	US-95, N/B on-ramp of the Valley View Bl Intch 'Exit 77'.									
	5970	5355	5845	7585	7500	7420	7800	7800*	7800*	6300*
0702	US-95, S/B off-ramp of the Valley View Bl Intch 'Exit 77'.									
	6835	7225	6785	8810	8980	7700	8200	7950	7950*	6300
0703	US-95, S/B on-ramp of the Valley View Bl Intch 'Exit 77'.									
	5560	4965	4545	3960	4600	4320	5100	5050	5050*	4600
0704	IR-215, W/B on-ramp of the Warm Springs-Airport Co Intch from W/B Warm Springs Rd.									
		6900	6330	6950	5805	5800	6200	6550	6900	6750
0707	US-95, N/B off-ramp of the Jones Bl Intch 'Exit 79' 100' W of the Downtown Ex.									
	11485	12470	12840	11045	10805	10800*	11000	11600	10600	10600
0708	US-95, N/B on-ramp of the Jones Bl Intch 'Exit 79' 50' E of the Downtown Expy.									
	4550	5600	5800	6605	6665	6990*	6800	7450	8150	6650
0709	US-95, S/B off-ramp of the Jones Bl Intch 'Exit 79' 300' E of the Downtown Ex.									
	6065	6615	6815	7530	7685	8000	7700	8650	9350	6300
0710	US-95, S/B on-ramp of the Jones Bl Intch 'Exit 79' 10' W of the Downtown Ex.									
	10775	10310	11000	9690	10005	11000	11000	11500	10700	11300
0711	SR-595 (Rainbow Bl), .2 mi N of Alta Dr.									
	42300	44800	52000	53900	55100	55200	54000	53000*	52500	44000

* = DATA ADJUSTED OR ESTIMATED

CLARK COUNTY

TABLE 3 - ANNUAL AVERAGE DAILY TRAFFIC AT PORTABLE TRAFFIC COUNT STATIONS -

STATION	1995	1996	1997	1998	1999	2000	2001	2002	2003	2004
0712	Decatur Bl, 200' S of Sunset Rd.									
								28300	28000	31000
0713	US-95, 300' S of Lone Mtn Rd. (add 03-0177 N/B)									
	29300	32920	34745	44380	48820	57200*	67780	74150*	76500*	90000
0715	US-95, .1 mi S of the Craig Rd Intch.									
	46025	53090	56885	66080	70220	76600	85680	90550*	94900*	104000
0716	US-95, 100' S of Cheyenne Av Intch 'Exit 83'.									
	64580	74710	78680	92220	97035	102600*	107940	114650	119000	121000
0717	IR-15, btwn Speedway 'Exit 54' & Apex Rd 'Exit 58'.									
			17160	18620	19845	19330*	20460*	22930*	23000*	24000*
0718	US-95, .3 mi S of Lake Mead Bl. Intch									
	84430	94330	95260	109910	116250	122000	123940	129800	137000	137000*
0719	US-95, 300' S of Summerlin/Rainbow Intch 'Exit 81'.									
	128005	138640	146670	161145	175005	182450	183940*	185750	187000	184000
0720	US-95, .4 mi N of the Ann Rd Intch.									
	27780	28500	29600	29600*	27600*	31000	41180*	46050*	49300*	58500
0721	SR-599 (Rancho Dr), North of Lone Mountain Rd. (add 03-0018 & 177 for SB)									
	11950	12900	13400	16600	16400	16800	16800*	19050	19050*	19600
0722	US-95, N/B on-ramp of the Rainbow-Summerlin Intch 'Exit 81-B' .25 mi N of Rainbow Bl.									
	10945	10630	11045	12135	12230	13900	13000	14700	17200	17200*
0723	Statz St, .1 mi N of Owens Av.									
				2150	2200	2300	2200	2200*	2150	2250
0724	Owens Av, .4 mi W of Hollywood Bl.									
				3850	3900	4400	4500	4400*	4500*	4900

* = DATA ADJUSTED OR ESTIMATED

CLARK COUNTY

TABLE 3 - ANNUAL AVERAGE DAILY TRAFFIC AT PORTABLE TRAFFIC COUNT STATIONS -

STATION	1995	1996	1997	1998	1999	2000	2001	2002	2003	2004
0727	IR-215, E/B on-ramp of the Warm Springs-Airport Co Intch.									
		8300	11180	12300	12155	17400	18000	20500	20400	20200
0728	IR-15, btwn the Henderson Intch 'Exit 27' & the Arden Intch 'Exit 33' at mp-30.									
	34795	34795	36000	36035	36620	40700	42900	45890*	47000*	54000
0729	IR-15, 0.1 mi N of the Glendale Intch 'Exit 91' 500' N of MP-92.0									
	14160	13715	14285	14875	15975	17800	18450	19150*	18200	19500*
0730	IR-15, 2 miles S of Valley of Fire Intch 'Exit 75'.									
	13975	13630	14290	15245	16335	17050	18150	18980	18600	20000*
0731	IR-15, N/B on-ramp of the Charleston Bl Intch 'Exit 41'.									
	8400	9050	6720	6845	7085	8500	8000*	9900	8800	9350
0733	SR-582 (Boulder Hw), .2 mi N of Gibson Rd.									
	24140	23500	27100	29800	30200	31000	31000*	31000*	31000*	32000
0734	SR-147 (Lake Mead Bl), .4 mi E of Los Feliz St.									
	2630	2850	2500	3100	3450	3000	3000	2750	2750	2750
0735	SR-573 (Craig Rd), 200' E of US-95 Ex.									
	25265	28100	33000	28700*	29500	29000	28000	30500	34500	31500
0736	SR-574 (Cheyenne Av), .1 mi W of SR-610 (Lamb Bl).									
	12885	12600	13100	13800	14000	14300	18000	19800	19800	20300
0738	SR-596 (Jones Bl), 1000' S of Edna Av.									
	27490	30000	28800	29500	30000	29800	29800*	29100*	31000*	33500
0739	SR-596 (Jones Bl), .3 miles S of O'Bannon Dr.									
	26800	29200	28000	28500	29600	26700	28900	28200	28300	29300
0740	Warm Springs Rd, .2 mi E of SR-607 (Eastern Av).									
	17800	23900	32000	29000	32000	30500	25000	27600	28000*	29600

* = DATA ADJUSTED OR ESTIMATED

CLARK COUNTY

TABLE 3 - ANNUAL AVERAGE DAILY TRAFFIC AT PORTABLE TRAFFIC COUNT STATIONS -

STATION	1995	1996	1997	1998	1999	2000	2001	2002	2003	2004
0741	Buchanan Bl, 300' S of Adams Bl.									
	5530	5800	6200	6000	5550	6000	6100	6050	5500	5400
0742	Buchanan Bl, 300' S of Club House Dr in Boulder City.									
	2420	2850	3050	2400	2400	2600	2500	2900	2750	2800*
0743	Georgia Av, .1 mi S of Adams Bl in Boulder City.									
	2400	2650	2750	2850	2300	3200	3200*	3350	3350	3350
0745	College Dr, .1 mi N of Horizon Dr in Henderson.									
	4560	5250	5400	5600	5950	6300	7300	7550	7600*	7500
0746	West Cliff Dr, .1 mi E of Durango Dr.									
				8150	8150	9000	9200	9400	11800*	9250
0748	Warm Springs Rd, 100' E of Placid & btwn Placid & Bermuda.									
	17250	16100	16500	18000	18600	18900	18000	18600	19100	20900
0750	IR-215, W/B off-ramp to Stephanie St.									
						1000	2000	2400*	2500	1650
0751	SR-574 (Cheyenne Av), 100' E of off-ramp to US-95.									
	35660	37600	39100	43300	47100	45000	45500*	46500	46500	45000
0752	SR-574 (Cheyenne Av), 100' W of Michael Wy.									
	20995	21100	21900	26300	28300	27700	28000	30500	31000	31000
0753	Lake Mead Bl, 100' E of Rainbow Bl.									
	20200	23800	29500	29900	30800	32000	29000	32200*	32200*	28500
0754	Lake Mead Bl, 100' W of Michael Wy.									
	20670	26200	28500	28900	28500	27500	25000	27800	25500*	26200
0755	Lake Mead Bl, 50' W of Valley Dr.									
	16100	22000	23900	24400	24900	25200	24000	23500	23100	22700

* = DATA ADJUSTED OR ESTIMATED

CLARK COUNTY

TABLE 3 - ANNUAL AVERAGE DAILY TRAFFIC AT PORTABLE TRAFFIC COUNT STATIONS -

STATION	1995	1996	1997	1998	1999	2000	2001	2002	2003	2004
0756	Washington Av, 100' E of Mojave Rd.									
		4850	7600	12400*	13700	15600	15600*	15600*	17100	18700
0757	Washington Av, 1000' E of Sandhill Rd.									
		5515	9000	9700	10300	14000	13000	13000*	14500	15700
0758	Washington Av, .1 mi W of SR-612 (Nellis Bl).									
	3410	3740	4850	5450	5600	7400	7800	7800*	7950	8700
0759	Spring Mountain Rd, 200' W of Torrey Pines Dr.									
	27200	31900	30500	25000	23200	24200	26000	28300	25700	27900
0761	SR-607 (Eastern Av), btwn Maule Av & Helm Dr.									
	29620	30500	31400	32000	33600	34000	34000	35500	36000	36000
0762	SR-607 (Eastern Av), btwn Robindale Rd & Buckboard Ln.									
	19330	19000	20900	24000	27400	28900	28000	27700	31400*	34500
0763	Pecos Rd, 150' N of Patrick Ln.									
	31240	30400	30900	33000	32200	31000	26000	28700	29300*	30500
0764	Pecos Rd, .1 mi N of Smoke Tree Ln.									
	22585	22900	24700	25000	25400	25400	22000	25000	25400	26100
0766	Koval Ln, 500' S of SR-592 (Flamingo Rd).									
	24110	26100	28500	27000	29500	29500*	31000	30000	29700*	34000
0767	Antelope Wy, 300' N of Alta Dr.									
						4100	3600	4100	3750*	4400
0770	Swenson St, 400' N of Demet Dr.									
	28150	29700	30400	29000	29000	29000*	29000*	29000*	29100*	31000*
0772	Swenson St, 300' N of SR-583 (Tropicana Av).									
	22000	23200	23800	22000	25200	23600	26000	25000	26300	28200

* = DATA ADJUSTED OR ESTIMATED

CLARK COUNTY

TABLE 3 - ANNUAL AVERAGE DAILY TRAFFIC AT PORTABLE TRAFFIC COUNT STATIONS -

STATION	1995	1996	1997	1998	1999	2000	2001	2002	2003	2004
0773	Swenson St, 600' S of SR-592 (Flamingo Rd).									
	17330	20300	21400	21000	20500	19000	20000	18700	20200	22500
0774	Swenson St, 200' N of SR-592 (Flamingo Rd).									
	15330	15900	15900	16000	15900*	17100	17000	17800	17100	17000*
0775	Swenson St, 100' S of Sierra Vista Dr.									
	16200	18600	18300	20000	21500	18000	18000	22600	19600	19600*
0776	Joe W Brown Dr, 100' N of Desert Inn Rd.									
	17000	16700	16500	17000	15200*	15700	15700*	19300	15100	15700
0777	SR-146 (Saint Rose Pk), .7 miles E of Eastern Av.									
					13600	11700	10500	13500*	31100	31000*
0779	IR-515, N/B on-ramp of the Charleston Bl Intch 'Exit 72'.									
	15575	15830	16000	15865	16590	16700*	17000	17600*	17100	18000
0780	IR-515, N/B on-ramp of the Las Vegas Bl Intch 'Exit 75-B'.									
	7690	8575	7765	7365	8085	8100*	8200	8100*	8600	8650
0781	IR-515, S/B off-ramp of the Las Vegas Bl Intch 'Exit 75-B'.									
	7445	8300	7365	6980	7695	7700*	7400	7400*	8050	8600*
0782	IR-515, S/B on-ramp of the Las Vegas Bl Intch 'Exit 75-B'.									
	7680	10150	10900	9980	10680	9000	8000	7900	8050	8550
0783	IR-515, N/B off-ramp of the Las Vegas Bl Intch 'Exit 75-B' 150' S of Las Vegas Bl.									
	9065	9805	10365	9780	10060	8700	8800	9000	9000	8600*
0784	US-95, btwn the Las Vegas Bl Intch 'Exit 75-B' & the Eastern Intch Av 'Exit 73'.									
	135145	141745	149830	148895	143125	148200*	146300*	151700*	158000	156000
0785	IR-515, N/B on-ramp of the Eastern Av Intch 'Exit 73' 50' S of US-95.									
	15310	13260	17140	15065	15435	16800	16000	16500*	17200	16800

* = DATA ADJUSTED OR ESTIMATED

CLARK COUNTY

TABLE 3 - ANNUAL AVERAGE DAILY TRAFFIC AT PORTABLE TRAFFIC COUNT STATIONS -

STATION	1995	1996	1997	1998	1999	2000	2001	2002	2003	2004
0786	IR-515, S/B off-ramp of the Eastern Av Intch 'Exit 73' 300' S of US-95.									
	15760	15560	16375	14900	14160	16100	17000	17600	16600	16600
0787	IR-515, S/B on-ramp of the Eastern Av Intch 'Exit 73' 200' N of US-95.									
	4185	4695	5080	4380	4680	4900	4900	5100	5350	5550
0788	IR-515, N/B off-ramp of the Eastern Av Intch 'Exit 73' 300' N of US-95.									
	4770	5990	5345	5075	5010	5900	5900	6000	6500	6500*
0789	US-95, 500' S of Mojave Rd btwn Eastern Av Intch 'Exit 73' & Charleston Bl Intch 'Exit 72'.									
	113030	123610	126740	128385	123220	126100*	124100*	128700*	136000*	137000*
0790	SR-607 (Eastern Av), 200' N of the Eastern Av Intch 'Exit 73' of US-95.									
	40965	46900	47100	47100	49600	53000	53000*	53000*	50900*	53000
0791	IR-515, S/B off-ramp of the Charleston Bl Intch 'Exit 72'.									
	14230	16475	16655	16505	14575	14800	15000	16500	16500	16800
0792	IR-15, S/B off-ramp of the Flamingo Rd Intch 'Exit 38' to E/B Flamingo Rd									
	10740	10870	12345	10910	14095	14000*	14000*	14400*	14600	15000
0795	Charleston Bl, 400' E of N/B ramps of US-95.									
	62040	66300	68200	65500	67000	68000	68000	67000*	68000*	74500
0796	Laughlin Bridge, Nevada side of the Bridge.									
	42160	41300	38800	39000	39000	38000	38500*	37000	41200*	41000
0797	SR-582 (Boulder Hw), .2 mi S of the IR-515 ramp.									
	42765	45600	47500	45100	42600	42000	41000	41000	41100*	45000*
0798	IR-515, btwn Boulder Highway & the Flamingo Rd Intch 'Exit 69'.									
	103365	114935	118345	122765	120290	123100*	120500*	124300*	132300*	131000*
0799	IR-515, btwn Boulder Highway & the Charleston Bl Intch 'Exit 72'.									
	106510	116990	120035	123485	120295	123700*	122100*	124400*	133400*	134000*

* = DATA ADJUSTED OR ESTIMATED

CLARK COUNTY

TABLE 3 - ANNUAL AVERAGE DAILY TRAFFIC AT PORTABLE TRAFFIC COUNT STATIONS -

STATION	1995	1996	1997	1998	1999	2000	2001	2002	2003	2004
0800	IR-515, N/B off-ramp of the Charleston Bl Intch 'Exit 72'.									
	11215	11850	11970	13055	13485	13900	14000	14200	14700	15100
0801	IR-515, S/B on-ramp of the Charleston Bl Intch 'Exit 72'.									
	11950	13835	13980	14415	14755	15200	16000	15600	16200	16700
0802	IR-15, S/B on-ramp of the Craig Rd Intch from W/B Craig Rd. 'Exit 48'.									
	7700	8515	10000	10150	10150	9000	9300	9300	9050	9400
0803	IR-515, N/B on-ramp of the Boulder Highway Intch 'Exit 70'.									
	10925	11400	11155	10075	10500	11300	11000	10500	10800	11200
0804	IR-515, N/B off-ramp of the Boulder Highway Intch 'Exit 70'.									
	8510	9715	9840	9415	9500	10000	10000*	10800	9750	9700
0805	IR-515, S/B on-ramp of the Boulder Highway Intch 'Exit 70'.									
	9155	10405	10570	9825	10435	10900	9400	9900	10700	10200
0806	IR-515, S/B off-ramp of the Boulder Highway Intch 'Exit 70'.									
	10125	10775	10945	9885	9440	10200*	10000	10300	10700	11200
0807	IR-515, N/B on-ramp of the Tropicana Av Intch 'Exit 37'.									
	15955	16675	16700	16450	16330	16500	16000	15600	16800	16400
0808	IR-515, N/B on-ramp of the Flamingo Rd Intch 'Exit 38' from W/B Flamingo Rd.									
	3175	3185	3275	3160	3110	3200*	3200*	2900	2850	2500
0809	IR-515, S/B off-ramp of the Flamingo Rd Intch 'Exit 38'.									
	11220	11005	10925	10080	10105	10300*	9900	10000	9850	9600
0810	IR-515, S/B on-ramp of the Flamingo Rd Intch 'Exit 38' from W/B Flamingo Rd.									
	1210	1555	1595	1675	1775	1750*	2400	2250	2300	2400
0811	IR-515, N/B on-ramp of the Flamingo Rd Intch 'Exit 38' from E/B Flamingo Rd.									
	7600	7670	7335	6920	6800	6900	6900	6650	6650	5950

* = DATA ADJUSTED OR ESTIMATED

CLARK COUNTY

TABLE 3 - ANNUAL AVERAGE DAILY TRAFFIC AT PORTABLE TRAFFIC COUNT STATIONS -

STATION	1995	1996	1997	1998	1999	2000	2001	2002	2003	2004
0812	IR-515, S/B on-ramp from E/B Flamingo Rd Intch 'Exit 38'.									
	5900	6415	6900	6855	7300	7000	6500	6600	6800	7350
0813	IR-515, N/B off-ramp of the Flamingo Rd Intch 'Exit 38'.									
	6500	7135	8610	8915	9450	9000	8600	8750	8800	9300
0814	IR-515, btwn the Flamingo Rd Intch 'Exit 38' & the Tropicana Av Intch 'Exit 37'.									
	94980	108130	113915	120050	118800	120450*	118000*	122350*	130900*	132000*
0815	IR-515, S/B off-ramp of the Tropicana Av Intch 'Exit 37'.									
	16515	17345	17180	16620	16165	16500	16000*	16200	16700	17000
0817	IR-515, N/B off-ramp of the Tropicana Av Intch 'Exit 68'.									
	5920	6265	6790	7050	7710	7300	6600*	6600*	6650	7450
0818	IR-515, S/B on-ramp of the Tropicana Av Intch 'Exit 68'.									
	5640	6135	6685	6425	7575	7000	6400	6400	6600	7150
0819	IR-515, btwn the Tropicana Rd Intch 'Exit 68' & Russell Rd Intch 'Exit 65'.									
	74070	86560	93510	100455	101590	101750*	100000	103550*	110000	114000
0820	IR-515, N/B on-ramp of the Russell Rd Intch 'Exit 65'.									
	9240	9315	9735	9920	9935	10000	11000	10900	11700	12200
0821	IR-515, N/B off-ramp of the Russell Rd Intch 'Exit 65'.									
	3210	3950	3905	4010	4045	3700	3700	4000*	4480*	4800
0822	IR-515, S/B on-ramp of the Russell Rd Intch 'Exit 65'.									
	3195	3885	3755	3895	4080	3650	3800	4150	4650	4800
0823	IR-515, S/B off-ramp of the Russell Rd Intch 'Exit 65'.									
	6960	7980	9045	8400	9315	9500*	11000	8900	11700*	12200
0825	IR-515, btwn the Russell Rd Intch 'Exit 65' & the Sunset Rd Intch 'Exit 64'.									
							84500*	91900*	95700*	99500*

* = DATA ADJUSTED OR ESTIMATED

CLARK COUNTY

TABLE 3 - ANNUAL AVERAGE DAILY TRAFFIC AT PORTABLE TRAFFIC COUNT STATIONS -

STATION	1995	1996	1997	1998	1999	2000	2001	2002	2003	2004
0826	IR-515, N/B on-ramp of the Sunset Rd Intch 'Exit 64'.									
	8200	10550	12600	14500	14165	14800*	15000	14900	13900	16900
0827	IR-515, N/B off-ramp of the Sunset Rd Intch 'Exit 64'.									
	5945	7155	8285	8625	8595	8300*	7700	7900	7900*	10500
0828	IR-515, S/B off-ramp of the Sunset Rd Intch 'Exit 64'.									
	8895	11090	13380	14160	14300	14900	15000	15100	15000	17100
0829	IR-515, S/B on-ramp of the Sunset Rd Intch 'Exit 64'.									
	5940	9155	9145	9380	9520	9000	10900	11300	7850*	10900
0830	Sunset Rd, W of the Sunset Rd Intch 'Exit 64'.									
	31140	38400	39300	44800	47000	44000*	44000*	42000	41500	48000
0831	IR-515, btwn the Sunset Rd Intch 'Exit 64' & the Lake Mead Dr Intch 'Exit 61'.									
	59065	71770	73840	79385	80115	77200*	73100*	81100*	82600*	87500*
0832	IR-515, N/B on-ramp of the Lake Mead Dr Intch 'Exit 61'.									
	10210	12720	13150	16430	15645	15700	15000	16400*	16600	19000*
0833	IR-515, S/B off-ramp of the Lake Mead Dr Intch 'Exit 61'.									
	11735	15660	14385	16435	16875	17500	18000	17500*	17500*	19000*
0834	SR-564 (Lake Mead Dr), .2 mi E of the N/B ramps of the US-95 Lake Mead Dr Intch 'Exit 61'.									
	30100	37000	38600	46000	49200	46500*	46000	46000*	49000*	49000*
0835	Paradise Rd, .2 mi N of SR-592 (Flamingo Rd).									
	34790	34600	33200	36000	35000*	37200	36800	37500	34000	40000*
0837	SR-592 (Flamingo Rd), 750' W of SR-606 (Maryland Pk).									
	59180	65400	66400	61000	61700	64500	62000	63500	63300	86500
0839	SR-592 (Flamingo Rd), .1 mi E of the IR-515 Flamingo Rd Intch 'Exit 69'.									
	32410	35000	35000	36000	32100	35000	34500*	36000	37100*	36500

* = DATA ADJUSTED OR ESTIMATED

CLARK COUNTY

TABLE 3 - ANNUAL AVERAGE DAILY TRAFFIC AT PORTABLE TRAFFIC COUNT STATIONS -

STATION	1995	1996	1997	1998	1999	2000	2001	2002	2003	2004
0840	IR-15, btwn the Primm Intch 'Exit 1' & the Jean Intch 'Exit 12'.									
	32740	32225	33220	34260	35195	38200	38540	41650*	41600*	45500
0841	IR-15, btwn the Jean Intch 'Exit 12' & the Sloan Intch 'Exit 25'.									
	34730	33755	35265	35675	37165*	39800	41000	42600*	43000*	47000
0842	IR-15, .9 mi S of the Henderson Intch 'Exit 27'.									
	35680	34920	36440	36610	37535	40500	42050	43700	43800*	49000
0843	IR-15, btwn the I-215 Intch & the Hollywood-Speedway Intch'Exit 54'.									
	15405	16010	17635	19595*	21730	22600	24320	27500	27300*	31000
0844	IR-15, btwn the Valley of Fire Intch 'Exit 75' & the Ute Intch 'Exit 80'.									
	13595	13280	13950	14980	15800	16700*	17890*	18600*	18000*	19500*
0845	IR-15, btwn the Ute Intch 'Exit 80' & Byron Intch 'Exit 84'.									
	13595	13285	13955	14985	15790	16700*	17880*	18600*	18100*	19500*
0846	IR-15, btwn Byron Rest Area Intch 'Exit 84' & the Hidden Valley Intch 'Exit 88'.									
	13595	13275	13945	14975	15790	16700*	17880*	18600*	18100*	19500*
0847	IR-15, btwn the Moapa Intch 'Exit 90' & the Glendale Intch 'Exit 91'.									
	12295	12055	12570	13260	14250	15700*	16550*	17120*	16000*	17500*
0848	IR-15, btwn the W Mesa Rest Area & Carp-Elgin Intch 'Exit 100'.									
	12655	12080	12550	12655	14205	15800*	16580*	17080*	15900	16500
0849	IR-15, btwn the Carp-Elgin Intch 'Exit 100' & E Mesa Intch 'Exit 109'.									
	12655	12070	12540	12665	14195	15800*	16570*	17070*	16000	16500
0850	IR-15, btwn the E Mesa Intch 'Exit 109' & Riverside-Bunkerville Intch 'Exit 112'.									
	12655	12125	12615	12740	14285	15800*	16630*	17000*	16100	16500
0851	US-95, .8 mi N of SR-163 (Laughlin-Davis Dam Hw).									
	5535	5900	6550	6750	5600	6200	6700	7700*	7700	8000

* = DATA ADJUSTED OR ESTIMATED

CLARK COUNTY

TABLE 3 - ANNUAL AVERAGE DAILY TRAFFIC AT PORTABLE TRAFFIC COUNT STATIONS -

STATION	1995	1996	1997	1998	1999	2000	2001	2002	2003	2004
0852	IR-215, 1.3 mi W of Gibson Rd.									
	17215	21700	25100	24500	24500	36500*	43000*	71670*	71500*	57000
0853	US-95, N/B off-ramp of the Rainbow Bl-Summerlin Pk Intch 'Exit 81-A' to N/B Rainbow Bl.									
	3000	2865	3000	2685	2680	2780	2500	2450	2450*	2450*
0854	US-95, N/B off-ramp of the Rainbow Bl-Summerlin Pk Intch 'Exit 81-A' to S/B Rainbow Bl.									
	9500	7335	7500	6575	6655	5800	5500	5350	5350*	5350*
0855	US-95, S/B off-ramp of the Rainbow Bl-Summerlin Pk Intch 'Exit 81-A' to W/B Summerlin Pk.									
	3100	4400	4895	6055	8185	9100	10000	10000*	13400	15000*
0856	US-95, S/B off-ramp of the Rainbow Bl-Summerlin Pk Intch 'Exit 81-A' to Rainbow Bl.									
	9050	8100	8635	9270	9560	9500	8500	9200	10400	11000*
0857	US-95, S/B on-ramp of the Rainbow-Summerlin Intch 'Exit 81-A' from E/B Summerlin Pk.									
	19520	22095	26370	27325	32660	34200	34200*	33500	33500	33500*
0858	Summerlin Pk, E/B off-ramp of the Rainbow-Summerlin Intch 'Exit 81-A'.									
	2180	3360	4650	5320	6970	8500	9000	8700	8700*	8700*
0859	Stewart St, .1 mi E of Nellis Bl.									
				8600	8600	12700	13000	12700*	12900*	14300
0860	Christy Ln, 350' N of Washington Av.									
				3050	3050	2700	2700*	2700*	3600	4000
0861	IR-215, W/B on-ramp from Stephanie St.									
						7600	11000	13100	15700	20300
0862	Rainbow Bl, S of the Rainbow-Summerlin Intch 'Exit 81A' & N of Westcliff Dr.									
	53230	56400	68300	60000	61650	62000*	61000	58500	60800	60800*
0863	US-95, S/B on-ramp (from Rainbow Bl) of the Rainbow-Summerlin Intch.									
	11295	8910	9080	8385	8825	8880	8500	8350	8350*	8800

* = DATA ADJUSTED OR ESTIMATED

CLARK COUNTY

TABLE 3 - ANNUAL AVERAGE DAILY TRAFFIC AT PORTABLE TRAFFIC COUNT STATIONS -

STATION	1995	1996	1997	1998	1999	2000	2001	2002	2003	2004
0864	US-95, S/B on-ramp (from Summerlin Pk) of the Rainbow-Summerlin Intch 'Exit 81-A'.									
	3745	3920	4000	3310	3320	3600	3100	3200	2950	3900
0865	US-95, N/B off-ramp of the Rainbow-Summerlin Intch 'Exit 81-A' to Summerlin Pk.									
	19610	22315	26035	30415	34590	37700	37700*	37000	37100*	37000*
0866	Summerlin Pk, .1 mi W of Rampart Bl W/B off-ramp.									
		16700	22500	27800	35500	43500	47000	50000	50000	47500
0867	SR-562 (Sunset Rd), .2 miles E of Gibson Rd.									
	22140	29500	30200	25000	24800	24800*	24800*	24800*	20600	23600
0868	SR-604 (Las Vegas Bl), btwn the IR-215 Intch & Sunset Rd.									
	28120	25000	22000	24000	26300	28300	31000	31500	31500	38500
0869	IR-215, E/B on-ramp from Pecos Rd.									
						7300	9800	10600	10600*	8300
0870	Fogg Dr, 50' N of Charleston Bl.									
									3400	3200
0871	US-95, S/B on-ramp of the Cheyenne Av Intch 'Exit 83'.									
	14100	16795	16870	19000	20000	20000	19000	20500	21300	18300
0872	US-95, N/B off-ramp of the Cheyenne Av Intch 'Exit 83'.									
	13625	14980	15125	17950	19130	19100	17060	17900	19200	15700
0873	US-95, N/B on-ramp of the Cheyenne Av Intch 'Exit 83'.									
	4830	4760	5080	5520	6180	6500	7100	7350	8350	8350
0874	US-95, S/B off-ramp of the Cheyenne Av Intch 'Exit 83'.									
	4340	5395	5120	5290	6135	6600	6700	6950	8050	8050
0875	US-95, S/B off-ramp of the Craig Rd Intch 'Exit 85'.									
	1255	1615	1760	2115	2585	3100	3500	4400	4650	4750

* = DATA ADJUSTED OR ESTIMATED

CLARK COUNTY

TABLE 3 - ANNUAL AVERAGE DAILY TRAFFIC AT PORTABLE TRAFFIC COUNT STATIONS -

STATION	1995	1996	1997	1998	1999	2000	2001	2002	2003	2004
0876	US-95, S/B on-ramp of the Craig Rd Intch 'Exit 85'.									
	11410	12925	14240	14400	14365	13800	13000	14900	15900	14200
0877	US-95, N/B off-ramp of the Craig Rd Intch 'Exit 85'.									
	8390	11015	11910	12970	12560	12300	12000*	10900	11800	12600
0878	US-95, N/B on-ramp of the Craig Rd Intch 'Exit 85'.									
	1695	2155	2250	2335	2940	3600	3600*	5000	5500	5400
0879	IR-215, W/B on-ramp to N/B IR-15 from Las Vegas Bl.									
	2365	3235	3160	4040	4100	4700	4800	4800*	5200	5300
0880	IR-515, N/B off-ramp of the Wagon Wheel Dr Intch 'Exit 56' to Wagon Wheel Dr.									
	470	510	510	570	470	520	450	560	630	770
0881	IR-515, S/B on-ramp of the Wagon Wheel Dr Intch 'Exit 56' from Wagon Wheel Dr.									
	280	245	275	265	335	330	340	430	450	540
0882	IR-515, N/B off-ramp of the Wagon Wheel Dr Intch 'Exit 56' from US-95 to Boulder Hw.									
	3110	3250	3155	2875	2900	3070	2700	2900	2750	2950
0883	IR-515, S/B on-ramp of the Wagon Wheel Dr Intch 'Exit 56' from Boulder Hw to IR-515.									
	3860	3840	4245	4160	3465	3560	3560*	3050	3050*	3300
0884	IR-515, S/B off-ramp of the Wagon Wheel Dr Intch 'Exit 56' to Wagon Wheel Dr.									
	1460	1695	2105	2020	2120	2180	2300*	2650	3450	4400
0885	IR-515, N/B on-ramp of the Wagon Wheel Dr Intch 'Exit 56' to US-95.									
	1190	1525	1810	1865	1905	2200	2200	2100	3980*	4200
0886	Wagon Wheel Dr, E of the N/B on-ramp to US-95.									
	3270	4000	4580	4900	4900	4900	5000	5750	7200	9250
0887	SR-171 (Airport Co), N of IR-215.									
			52145	57500	57100	86800	81200*	91400*	92300*	94750*

* = DATA ADJUSTED OR ESTIMATED

CLARK COUNTY

TABLE 3 - ANNUAL AVERAGE DAILY TRAFFIC AT PORTABLE TRAFFIC COUNT STATIONS -

STATION	1995	1996	1997	1998	1999	2000	2001	2002	2003	2004
0888	Dawson Av, W of the S/B ramps of the Wagon Wheel Dr Intch 'Exit 56'.									
	1310	1500	1700	1450	1450	1450*	1450*	1850	2450	3300
0889	Wagon Wheel Dr, 10' W of Appaloosa Rd.									
	2415	3200	3800	4150	4700	5150	4400	5000	5000	5650
0890	SR-582 (Boulder Hw), .1 miles S of Magic Wy.									
	9340	9700	8650	9500	7900	9350	9350*	8750	10300*	10800
0893	SR-582 (Boulder Hw), .2 miles N of Horizon Dr.									
	17000	18600	19100	19000	19400	20200	18000	18100	18300	20900
0894	IR-515, S/B on-ramp of the Lake Mead Dr Intch 'Exit 61'.									
	3650	4555	5115	5255	5310	8490*	10000	11200	12300	11000*
0895	IR-515, N/B off-ramp of the Lake Mead Dr Intch 'Exit 61'.									
	3700	4010	4440	4635	4705	8360*	7900	10500	11100	11000*
0896	IR-515, btwn the Lake Mead Dr Intch 'Exit 61' & Horizon Dr Intch 'Exit 59'.									
	44470	51955	55860	56410	57700	60850*	58000	68900	71900	70000
0897	IR-515, S/B off-ramp of the Horizon Dr Intch 'Exit 59'.									
	6050	8170	9070	8485	9550	10700	9700	11650	11800	12200
0898	IR-515, S/B on-ramp of the Horizon Dr Intch 'Exit 59'.									
	660	705	725	1115	1225	1250	1300	1350	1400	2950
0899	IR-515, N/B off-ramp of the Horizon Dr Intch 'Exit 59'.									
	720	775	775	1160	1315	1350	1400	1400	1400	2850
0900	IR-515, N/B on-ramp of the Horizon Dr Intch 'Exit 59'.									
	6390	8730	9680	9570	10005	10800	9800*	11900	11900	12400
0901	Horizon Dr, E of the N/B ramps of IR-515.									
	22080	18700	20100	21000	22700	23800	25000	26200	25500*	31500

* = DATA ADJUSTED OR ESTIMATED

CLARK COUNTY

TABLE 3 - ANNUAL AVERAGE DAILY TRAFFIC AT PORTABLE TRAFFIC COUNT STATIONS -

STATION	1995	1996	1997	1998	1999	2000	2001	2002	2003	2004
0903	IR-515, S/B off-ramp of the College Dr Intch 'Exit 57'.									
	3265	3920	3830	3970	3530	4200	4600	5200	4650	4650
0904	IR-515, S/B on-ramp of the College Dr Intch 'Exit 57'.									
	645	665	740	730	700	800	900	1070	1100	1350
0905	IR-515, N/B on-ramp of the College Dr Intch 'Exit 57'.									
	3190	3335	3320	3135	3435	4100*	4000	4600	4250	4550
0906	IR-515, N/B off-ramp of the College Dr Intch 'Exit 57'.									
	710	785	875	835	830	950	950	1100	1250	1450
0908	College Dr, .1 mi E of the N/B ramps IR-515.									
	7575	8400	8600	8200	8700	9650	9650*	10000*	10300*	12100
0909	IR-515, btwn the College Dr Intch 'Exit 57' & Wagon Wheel Dr Intch 'Exit 56'.									
	28065	30730	33075	35090	35150	35400	34450	40470	43500	44500
0910	SR-582 (Boulder Hw), N of Railroad Pass Intch.									
	32780	34070	35450	37050	38295	38150*	38975	39680*	40900*	43000*
0911	SR-562 (Sunset Rd), 400' W of Valle Verde Dr.									
	30645	37300	39300	38500	38400	36600	33000	31500	31000	34500
0912	IR-515, btwn College Dr Intch 'Exit 57' & Horizon Dr Intch 'Exit 59' at the College Dr overhead									
	33165	36535	38610	40630	40685	41950*	41200	48100	50500	51000*
0913	SR-595 (Rainbow Bl), 150' N of Endora Dr.									
	41750	44200	44700	46800	46800	49500	43000	52000	51600*	49000
0914	SR-604 (Las Vegas Bl), 200' S of Oquendo Rd.									
	37400	37000	35900	41000	41000	42500	43000	46000	49000	61500
0915	SR-596 (Jones Bl), .2 miles S of Harmon Av North of Tropicana Av.									
	19970	21600	22000	23000	24700	26600	26700	25800	30500	34000

* = DATA ADJUSTED OR ESTIMATED

CLARK COUNTY

TABLE 3 - ANNUAL AVERAGE DAILY TRAFFIC AT PORTABLE TRAFFIC COUNT STATIONS -

STATION	1995	1996	1997	1998	1999	2000	2001	2002	2003	2004
0916	SR-596 (Jones Bl), N of Flamingo Rd , 100' S of Viking Rd.									
	27900	28400	27300	29000	28600	29200	29000	30300	33500	37500
0917	US-95, N/B off-ramp of the Lake Mead Bl Intch 'Exit 61' to E/B Lake Mead Bl.									
	2780	2675	2680	2600	2945	2900	2600	2400	2600	2600*
0918	US-95, S/B on-ramp of the Lake Mead Bl Intch 'Exit 61' from E/B Lake Mead Bl.									
	8750	10425	9670	10720	11155	11400	9900	9900*	10300	10500
0919	US-95, S/B loop on-ramp of the Lake Mead Bl Intch 'Exit 61' from W/B Lake Mead Bl.									
	5435	5140	4770	5655	6180	6500	6000	6000*	7600*	5050
0920	US-95, N/B loop off-ramp of the Lake Mead Bl Intch 'Exit 61' to W/B Lake Mead Bl.									
	8680	8715	8725	9010	10085	10300*	9500	9800	11900	12000*
0921	US-95, N/B on-ramp of the Lake Mead Bl Intch 'Exit 61' from Rainbow Bl.									
	2710	3460	4370	5350	5795	5600	5700	6350	7100	7900
0922	US-95, S/B off-ramp of the Lake Mead Bl Intch 'Exit 61' to Rock Springs Dr.									
	3085	3875	4895	4945	5355	6100	6300	6600	7200	7100
0923	IR-15, Tropicana Av Intch 'Exit 37' Flyover ramp .3 mi S of the S/B off-ramp.									
	21755	19400	18825	18765	21600	22000*	21000	20700	20700*	22200
0924	Alta Dr, 200' E of Lorenzi St.									
	9730	9800	9900	9700	11400	10000	12000	12000*	10100	11300
0925	SR-163, .6 mi W of Casino Dr.									
				0		5230	5800*	7900	7750	7850*
0926	Arville St, 400' N of SR-589 (Sahara Av).									
	9060	9700	8700	8950	9450	8400	8900	9200	9150	10400
0927	Bonanza Rd, 200' E of Sloan Ln.									
	8870	8750	9700	9250	9600	9000	9600	9600*	10200	10700

* = DATA ADJUSTED OR ESTIMATED

CLARK COUNTY

TABLE 3 - ANNUAL AVERAGE DAILY TRAFFIC AT PORTABLE TRAFFIC COUNT STATIONS -

STATION	1995	1996	1997	1998	1999	2000	2001	2002	2003	2004
0928	Bonanza Rd, btwn Ute Ln & Hopi Ln East of Nellis Bl.									
	19110	19300	19000	19400	19600	19400	19000	19000*	19200	20700
0929	Bruce St, 300' S of Stewart Av.									
	6330	6700	6350	6000	6300	5400*	5500	5500*	5300	5650
0931	Center St, 300' S of Maple St.									
	6400	5850	6300	5800	5600	5600*	5700	6100	6100*	5550
0932	College Dr, .1 mi W of the US-95 S/B ramps.									
	3765	4300	5200	5950	5850	6450	6450*	8950	9000*	10600
0933	IR-215, btwn Pecos Rd & Green Valley Pk Intch.									
						76200*	98035*	106850	119000	113000
0934	Convention Center Dr, 250' W of Paradise Rd.									
	11745	12100	12500	13000	14200	10200	11000	11000*	11400*	12700
0935	E Desert Inn Rd, 100' E of Nellis Bl.									
	3320	3550	4050	3800	3850	3850*	4600	5350	5400	5750
0936	Gibson Rd, .2 miles N of SR-146 (Lake Mead Dr) in Henderson.									
	4760	5100	9500	13000	13000	13000*	14000	23200	22000	22000*
0937	'H' St, btwn Jackson Av & Van Buren Av.									
	6445	6900	7050	6650	7600	6500	6800	7050	6900	7450
0938	IR-215, W/B on-ramp from Green Valley Pk.									
						9500	10000	11730	12200	14100
0941	Industrial Rd, .5 mi N of SR-160 (Pahrump Vy Rd).									
	3690	3100	3350	4150	4600	3500	4200	5550	5550*	6000*
0942	Karen Av, 100' E of Paradise Rd.									
	13740	13200	12600	13000	13000	13600	13000	13100*	11700*	14500

* = DATA ADJUSTED OR ESTIMATED

CLARK COUNTY

TABLE 3 - ANNUAL AVERAGE DAILY TRAFFIC AT PORTABLE TRAFFIC COUNT STATIONS -

STATION	1995	1996	1997	1998	1999	2000	2001	2002	2003	2004
0945	Losee Rd, 50' N of the Crestline loop road.									
	10900	11600	12200	14200	14600	14000	14000*	14000*	13300*	13400
0947	Major Av, .1 mi S of Center St.									
	9015	9200	9600	8850	8100	8100*	8900	8550	8700	8700*
0948	IR-215, E/B off-ramp to Green Valley Pk.									
						9400	9800	12100	13000	13500
0949	IR-215, W/B off-ramp to Green Valley Pk.									
						5100	6300	7850	8450	9250
0950	IR-215, E/B on-ramp from Green Valley Pk.									
						4800	5800	7200*	7750	8150
0951	Michael Wy, btwn Marieta Av & Carl Av.									
	2280	2600	2550	2550	2650	2620*	3500	3500*	3600	4400
0952	IR-15, Spring Mountain Rd S/B Fly-Over.									
						10000*	7400*	9350	13450*	12900
0953	Mojave Rd, 200' N of Vegas Valley Dr.									
	6600	6700	6400	6300	5850	5700	5700*	5750	5650	5350
0956	W Oakey Bl, 200' E of Lindell St.									
	9510	9600	9800	9350	11000	10500	9900	9850	10500	10600
0958	Sahara Av, btwn Caraville St & Winterwood Bl.									
	3090	3120	14300	15400	18000	20700	21000	21000*	22700	25800
0959	IR-215, btwn Warm Springs Intch & Windmill Ln Intch.									
		23580	38345	52075	58580	94700	111000	127100	137300	137000
0960	Sandhill Rd, 300' N of Sunset Rd.									
	4560	5500	6550	7200	7650	7650	8100	7600	7500	7600

* = DATA ADJUSTED OR ESTIMATED

CLARK COUNTY

TABLE 3 - ANNUAL AVERAGE DAILY TRAFFIC AT PORTABLE TRAFFIC COUNT STATIONS -

STATION	1995	1996	1997	1998	1999	2000	2001	2002	2003	2004
0961	Sandhill Rd, .1 mi N of Patrick Ln.									
	8865	10500	10500	11500	11900	12300	12000	11100	10800	11400
0962	Sandhill Rd, btwn Hacienda Av & Casey Av.									
	12630	14400	14700	14000	13600	13500	14000	12700	11800	12200
0963	Sandhill Rd, btwn Harmon Av & Rosecrest Ct.									
	12980	13800	12100	13000	11400	11400*	11400*	10500	10400*	10300
0964	Sandhill Rd, 100' N of SR-592 (Flamingo Rd).									
	19420	19200	18500	20500	18000	18000*	18000	13900	15000	16000
0965	IR-215, E/B on-ramp from Valle Verde Dr.									
					0	3600	3800	3850	4150	3250
0966	Torrey Pines Dr, 200' S of Hillview Av & N of Clarice Av.									
	7326	8350	8300	8300	8150	8500	8500*	7400	7400*	11400
0969	Twain Av, btwn Monte Verde & El Toro.									
	3045	3350	3600	3650	3550	3400	3300	3250	3250*	3350
0972	Valley View Bl, 600' N of SR-159 (Charleston Bl).									
	24780	22600	21900	26000	28300	26500*	26500*	24600	21200	22600
0973	Valley View Bl, btwn Fortune Av & Pyramid Dr South of Washington Av.									
	14210	12300	12800	13700	13500	12600	12600*	14300	13600*	14100
0974	IR-215, E/B off-ramp to Valle Verde Dr.									
						5800	6000*	6100	6350	7150
0975	Vegas Valley Dr, btwn Eastern Av & Burnham Av.									
	5200	4500	4550	4450	4300	3800	4700	4150	3900	4000
0977	Vegas Valley Dr, 300' E of Robar St.									
	1790	1900	1975	2000	2100	2000	2200	1950	1900	2100

* = DATA ADJUSTED OR ESTIMATED

CLARK COUNTY

TABLE 3 - ANNUAL AVERAGE DAILY TRAFFIC AT PORTABLE TRAFFIC COUNT STATIONS -

STATION	1995	1996	1997	1998	1999	2000	2001	2002	2003	2004
0978	Washington Av, 150' W of Shifting Sands Dr.									
	10635	11500	12700	12700	12800	13200	14000	13100	13400	14500
0979	Perkins Av, btwn Gentry St & Anderson St in Overton.									
	420	420	420	470	480	480	480	460	490	450
0980	Casino Dr, S of Laughlin Civic Dr.									
	34630	35400	33200	33000	33000	32000	32500*	29600	32300	33000
0982	Overton Beach Rd, 300' E of N Shore Rd.									
	445	485	470	570	550	530	500	480	530	460
0983	North Shore Rd, 200' N of the rd to Callville Bay.									
	725	650	600	650	770	670	670*	610	640	800
0984	IR-15, N/B loop on-ramp of the Spring Mtn Rd Intch 'Exit 39' from E/B Spring Mtn Rd.									
	7425	6850	7410	6400	6400	6500	6300	5800	7250	7200
0985	Red Rock Canyon Rd, 4.3 mi W of SR-159 (Charleston Bl) West of Las Vegas.									
	565	590	575	580	630	540*	500	850	450	800
0986	Moapa Power Company Rd, 100' N of the S/B ramps of the Hidden Valley Intch 'Exit 88'.									
	355	415	500	430	370	340	480	440	460	460*
0987	CL-215, .2 mi E of the Cheyenne Intch.									
									19700	28500
0988	Av 'B', 0.1 N of Adams Bl.									
	1860	1750	1800	1850	1600	1850	1900	1850	2100	1850
0990	'G' Av, btwn Seventh St & Eighth St.									
	2140	2300	2400	2400	1900	2750	2500	2700	2750	2550
0991	Pacifica Wy, 100' N of US-93.									
	1545	1445	1500	1400	1400	1480	1600	1550	1550*	1400

* = DATA ADJUSTED OR ESTIMATED

CLARK COUNTY

TABLE 3 - ANNUAL AVERAGE DAILY TRAFFIC AT PORTABLE TRAFFIC COUNT STATIONS -

STATION	1995	1996	1997	1998	1999	2000	2001	2002	2003	2004
0992	Ville Dr, 150' N of US-93.									
	2430	2350	2450	2100	2200	2300	2500	2250	2200	2250
0993	Wyoming St, 200' E of Av 'B'.									
	4560	5100	4600	5650	5250	5850	5850*	5950	6000	6000
0998	Warm Springs Rd, btwn Schrills Rd & Arville St.									
	2700	3000	3200	2600*	2500	2450	2400	2800	3550	4150
0999	Warm Springs Rd, btwn Pecos Rd & Green Valley Pk.									
	19420	24300	27600	30500	32600	31500	25000	25900	26600	29600
1000	13th, btwn Clark St & Lewis St.									
	8300	8115	8700	8100	8100	7650	8000	8050	10100	7600
1002	Maryland Pk, 50' S of Bridger St.									
	9000	8800	8950	8300	8150	8000	8000	8450	7650	7900
1003	Utah St, 100' E of New Mexico St.									
	3250	3300	3950	3400	3300	3150	3300	3150	3200	3250
1004	IR-215, W/B off-ramp of the Warm Springs-Airport Co Intch to the Airport Co.									
		4595	7005	8645	8935	13600	15000	16800	16400	16100
1005	Horizon Dr, 200' E of Greenway Dr.									
	9940	9300	12200	13000	14200	14500*	16000	18100	19200*	21300
1007	Russell Rd, .4 mi E of Pecos Bl.									
	15910	17400	18200	20000	18200	18200*	18000	19500	18800	19700
1009	Pecos Rd, btwn Owens Av & SR-604 (Lake Mead Bl).									
	17210	18500	20500	19800	20000	19600	21400	21400*	22900	23700
1010	4th St, btwn Carson St & Fremont St.									
	6345	6000	6300	9200	9200	8200*	8200*	8200*	7550	8400

* = DATA ADJUSTED OR ESTIMATED

CLARK COUNTY

TABLE 3 - ANNUAL AVERAGE DAILY TRAFFIC AT PORTABLE TRAFFIC COUNT STATIONS -

STATION	1995	1996	1997	1998	1999	2000	2001	2002	2003	2004
1011	Pecos Rd, S of Patrick Ln.									
	24670	24500	25200	26500	27400	26700	26700	24900	26200	27800
1012	St Louis Av, btwn Paradise Rd & Santa Paula Av.									
	4460	4700	4850	4300	4600	4500	4200	4200	4200*	4450
1013	St Louis Av, btwn 15th St & 16th St.									
	5840	5500	6350	5600	7000	7500	7500*	5400	5450	5550
1014	US-95, .1 mi S of the RxR Pass Intch S/B ramps.									
	7620	8100	8400	8400	8250	7620	8500	8800	9700	10900*
1015	IR-15, S/B off-ramp of the Russell Rd Intch 'Exit 36'.									
	7000	6950	7045	7150	8865	9900	9900	9650	10700	11300
1016	IR-15, S/B on-ramp of the Russell Rd Intch 'Exit 36'.									
	3175	3465	4455	7535	6050	5900	7000*	7150	7300	7300*
1017	IR-15, N/B off-ramp of the Russell Rd Intch 'Exit 36'.									
	3515	3880	4740	7575	6875	6000	7100	7240*	7800	7800*
1018	IR-15, N/B on-ramp of the Russell Rd Intch 'Exit 36'.									
	9535	7920	8025	8135	8155	11200	12000	13500	14600	14200
1020	SR-594 (Russell Rd), E of the IR-15 Russell Rd Intch 'Exit 36'.									
	22900	19900	19900	26000	26000	26200	29000	28000*	30000	32000
1021	IR-15, .2 mi. S of mp 36 South of the Russell Rd Intch 'Exit 36'.									
	58000	85710	107010	118645	126775	146300*	148900*	159670*	158800*	169000*
1022	Lindell Rd, 300' N of Harmon Av.									
				2200	2200	3200	3300	3000	3000*	2900
1023	Decatur Bl, .1 mi S of Cheyenne Av.									
	16790	17800	19000	19500	20400	20700	23000	22200	24100	26000

* = DATA ADJUSTED OR ESTIMATED

CLARK COUNTY

TABLE 3 - ANNUAL AVERAGE DAILY TRAFFIC AT PORTABLE TRAFFIC COUNT STATIONS -

STATION		1995	1996	1997	1998	1999	2000	2001	2002	2003	2004
1028	Simmons St, S of Ann Rd.				0		2400	4200	4200*	4400*	4400*
1029	Camino Al Norte, .2 mi S of Lone Mtn Rd.			19900	24400	28100	27500	29000	29400	30300*	36000
1031	Camino Eldorado, .1 mi S of Tropical Pk.		3900	4400	5550	7100	7550	8200	8500	9400	12800
1033	Losee Rd, .3 mi S of SR-574 (Cheyenne Av).	9430	9900	11400	10600	10900	10400	10400*	8900*	12200	11400
1035	SR-574 (Cheyenne Av), .3 mi W of Simmons St.	19920	17600	24500	24000	25900	25800	27000	28300*	33500	34500
1039	Cabana Dr, 182' S of Twain Rd.				5350	5350	7050	9100	9400	9950	11300
1041	Green Valley Pk, .3 mi S of Warm Springs Rd.	26300	27300	29300	31000	30500	32000	30000	28300	29300	31000
1043	Harmon Av, .1 mi E of Jones Av.				2350	2350	3050	3000	5350	6250	6800*
1044	Sunset Rd, .2 mi W of Stephanie St.	26600	31800	33500	37600	39600	37000	37000*	33500	33000	37000
1045	Racetrack Rd, .1 mi N of Boulder Hw.		12200	12500	15000	16700	17100	16000	16580	17600*	19800
1046	Racetrack Rd, .1 mi N of Warm Springs Rd.		1350	1550	1650	1750	1750*	2200	2200	2300	2550
1051	Green Valley Pk, 300' N of SR-562 (Sunset Rd).	18145	17800	19100	20000	20100	20300	19000	17800	17600	18300

* = DATA ADJUSTED OR ESTIMATED

CLARK COUNTY

TABLE 3 - ANNUAL AVERAGE DAILY TRAFFIC AT PORTABLE TRAFFIC COUNT STATIONS -

STATION	1995	1996	1997	1998	1999	2000	2001	2002	2003	2004
1052	Jimmy Durante Bl, 100' N of E Harmon Av.									
				4550	4550	5400	5900	6250	6600	7050
1054	Valley View Bl, .1 mi S of Spring Mtn Rd.									
	24115	28200	29300	27000	27000	25000	23000	24900	23000	26600
1055	Valley View Bl, .2 mi S of SR-593 (Tropicana Av).									
		16600	17000	11000	14500	15700	16000	17300	18900	19500
1056	Buffalo Dr, .2 mi S of SR-589 (Sahara Av).									
	13100	17800	19800	21000	20300	20500	24600	19800	19800*	27800
1057	Buffalo Dr, .3 mi S of Spring Mtn Rd.									
	9715	15200	16400	19000	18200	18600	19000	20600*	16500*	23800
1058	SR-595 (Rainbow Bl), .1 mi S of Russell Rd.									
	8500	10500	12700	12700	13300	20800	20800*	28300	27800*	24400
1059	SR-589 (Sahara Av), .3 mi E of Maryland Pk.									
	41890	42700	41600	43000	43800	45000	47000	42500	46800*	48000
1060	Sahara Av, .2 mi W of SR-595 (Rainbow Bl).									
	28135	38100	39300	43500	43600	40000	42000	42000*	44500	46000
1061	Spring Mtn Rd, .2 mi W of SR-595 (Rainbow Bl).									
	17600	22300	20900	23000	21400	21400*	25000	27000*	23900	26000*
1062	Flamingo Rd, .2 mi W of SR-595 (Rainbow Bl).									
		29300	30300	33000	33200	33000	33000*	33500	38000	41000
1063	Flamingo Rd, .2 mi W of Buffalo Dr.									
		19200	19800	24000	24100	28500	28500*	32000	34400*	41000
1064	Flamingo Rd, .1 mi W of Koval Ln.									
	51800	49000	52000	54000	56100	55500	55500*	58500	58600	67000

* = DATA ADJUSTED OR ESTIMATED

CLARK COUNTY

TABLE 3 - ANNUAL AVERAGE DAILY TRAFFIC AT PORTABLE TRAFFIC COUNT STATIONS -

STATION	1995	1996	1997	1998	1999	2000	2001	2002	2003	2004
1067	Tropicana Av, .1 mi W of Buffalo Dr.									
	14200	14800	15800	20000	25300	17500	24000	23600	29800	33500
1068	Desert Inn Rd, .2 mi W of the Boulder Highway.									
	35350	35800	36500	35800	36500	33000	34000	35000*	34500	38500
1070	Hacienda Av, .1 mi E of Eastern Av.									
				5150	5150	4250	4000	3900	3650	4400
1071	Spencer St, .1 mi S of SR-593 (Tropicana Av).									
				6050	6050	6300	6900	6400	5900	6950
1072	Warm Springs Rd, .7 mi W of Eastern Av.									
	28060	34900	43000	39000	42200	41500	37000	37000	37000*	40500
1073	Craig Rd, .2 mi W of Tenaya Wy.									
		8450	9100	9450	9700	9700*	12000	12000*	9260*	9300*
1074	Needles Hw, .2 mi N of Casino Dr.									
		3900	3950	4500	4500	4200	4100	4100	4880	5650
1075	Needles Hw, .3 mi S of Casino Dr.									
		7000	5550	6300	6700	6400	5900	6050	5850	7300
1077	Casino Dr, .4 mi S of Thomas Edison Dr.									
		6300	4950	5500	5350	5320	4500	4450	4300	4600
1078	Casino Dr, .3 mi S of Bruce Woodbury Dr.									
		22400	19200	19500	20300	19100	19000*	17000	18400	18200
1080	Rampart Bl, .1 mi N of Summerlin Pk.									
		30700	27800	29200	28000	32500	34000	35000	35000	38000
1081	Buffalo Dr, 150' N of the Summerlin Pk Intch 'Exit 81-A'.									
		31000	35200	41800	50200	59500	55000	55200	50500	61500

* = DATA ADJUSTED OR ESTIMATED

CLARK COUNTY

TABLE 3 - ANNUAL AVERAGE DAILY TRAFFIC AT PORTABLE TRAFFIC COUNT STATIONS -

STATION	1995	1996	1997	1998	1999	2000	2001	2002	2003	2004
1082	Buffalo Dr, S of the Summerlin Pk Intch 'Exit 81-A'.									
		33900	34800	49000	51800	51500	45500	45500*	51500	56000
1083	Sahara Av, .2 mi E of Fort Apache Rd.									
	23900	26500	30100	32500	34400	33500	33000	34000	36500	37000*
1085	Washington Av, .2 mi W of Rancho Dr.									
	15095	16300	16000	16000	16900	16800	17000	17100	17100*	18500
1086	Rancho Dr, 100' N of Sirius Av.									
	8100	8800	9250	8700	8350	8350*	8350*	8350*	6500	6300
1087	US-93, .3 mi N of Buchanan Bl.									
				0	31200	31000	32000	28100	28600*	31000
1089	Nevada Hw, S of Park St.									
	4520	4200	4250	3650	3950	4700	4200	4000	4100	4250
1090	Alta Dr, .2 mi E of Decatur Bl.									
	8500	9300	9700	9600	10700	9100	8900	8900*	8650	10100
1091	Alta Dr, .1 mi E of Valley View Bl.									
	11630	13200	13500	12700	14100	10000	9800*	9800*	9850	12000
1092	Alta Dr, .4 mi E of Rancho Rd.									
			17600	17600	18400	17800	19800	19800*	19800*	17000
1093	SR-160 (Pahrump Valley Rd), .7 mi W of Decatur Bl.									
	10500	12000	15600	15000	14700	11700*	12000	14700	16200	20600
1094	SR-160 (Pahrump Valley Rd), .3 mi W of SR-595 (Rainbow Bl).									
	6175	7700	8400	9600	9500	9800	9400	9050	9450	12000
1096	Buffalo Dr, .2 mi S of Alexander Rd.									
	4650	4850	4700	6350	7300	7700	7700*	7700	7700*	9650

* = DATA ADJUSTED OR ESTIMATED

CLARK COUNTY

TABLE 3 - ANNUAL AVERAGE DAILY TRAFFIC AT PORTABLE TRAFFIC COUNT STATIONS -

STATION	1995	1996	1997	1998	1999	2000	2001	2002	2003	2004
1097	Buffalo Dr, .1 mi S of Cheyenne Av.									
	8380	8750	13900	18500	23200	21600*	21000	23200	22100*	25000
1098	Buffalo Dr, 200' N of Vegas Dr.									
		20700	21600	25600	38600	42000	39000	39000*	39000	42000
1099	Buffalo Dr, 200' N of Oakey Bl.									
		23200	23800	26500	28400	34500	32000	27000	26000	31500
1100	SR-159 (Charleston Bl), .2 mi E of Buffalo Dr.									
	21620	23700	25800	28000	27700	30000	29000	30100	31000	35500
1102	Cheyenne Av, .3 mi E of Rampart Bl East of Soaring Gulls Dr.									
			25400	29100	31900	32700	35000	35500	40000	37000
1103	Cheyenne Av, .1 mi E of Buffalo Dr.									
	22750	24000	36200	39800	42900	43000	43000	43000	48000*	46500
1104	Decatur Bl, .8 mi N of Russell Rd.									
					30800	28500	28500*	34500	33000	34500
1105	Eastern Av, .3 mi N of Bonanza Rd.									
	30300	30800	32400	32400	32700	35000	35000	35000*	37000	40000
1106	Harmon Av, .1 mi W of Sandhill Rd.									
	5680	6300	7450	7000	6800	7200	6800	7750*	6350	6600
1107	Harmon Av, 300' E of Maryland Pk.									
	8700	10500	10700	11500	10500	10000	8200	9500	8700	9250
1108	Harmon Av, 200' E of Eastern Av.									
	6870	9000	8550	8500	8000	8200	7100	8100	6900	7250
1109	Lake Mead Bl, .2 mi W of Laguna Mist Dr.									
		34800	27000	29800	29500	28600	26000	26000*	26100	26500

* = DATA ADJUSTED OR ESTIMATED

CLARK COUNTY

TABLE 3 - ANNUAL AVERAGE DAILY TRAFFIC AT PORTABLE TRAFFIC COUNT STATIONS -

STATION	1995	1996	1997	1998	1999	2000	2001	2002	2003	2004
1111	SR-595 (Rainbow Bl), 1.3 mi N of Wigwam Av.									
	7600	8550	9600	9250	8300	7900	7900*	12500	12500*	20900
1112	Rampart Bl, .1 mi S of Cheyenne Av.									
		18000	22600	24600	23600	25300	25800	25600	25300	29000
1115	Fort Apache Rd, .1 mi S of SR-159 (Charleston Bl).									
	17100	21200	23800	30000	31400	35500	37000	35000	36000	35500
1116	Fort Apache Rd, 400' S of Sahara Av.									
	14600	18200	19500	20900	21900	26600	29000	28600	26900	26600
1120	,									
				0	0			22900	22900	23800
1122	Summerlin Pk, .6 mi W of Buffalo Dr Intch.									
		39100	42600	50500	53300	69500	75000*	79500*	79500*	80000*
1123	Summerlin Pk, .2 mi E of Buffalo Dr Intch.									
	44410	51870	62000	69115	81500	91000	98000*	104000*	104000*	104000*
1124	Valley View Bl, .1 mi S of SR-592 (Flamingo Rd).									
		12800	13100	11500	11700	11700	11000	10600	11300	11400
1126	SR-596 (Jones Bl), .5 mi N of SR-147 (Lake Mead Bl).									
	19350	22000	21300	20500	19000	19700	19000	18000	19600	20200
1127	SR-604 (Las Vegas Bl), .15 mi S of Pecos Rd.									
		24400	25100	22800	24500	27000*	25500	27500*	25400	28700
1128	Valley View Bl, .1 mi N of Alta Dr.									
		28000	27000	29000	33000	31000*	29000	26700	23900	26400
1129	SR-573 (Craig Rd), 200' W of SR-610 (Lamb Bl).									
		27300	29200	29800	30000	30500	31500	29600	35700	32500

* = DATA ADJUSTED OR ESTIMATED

CLARK COUNTY

TABLE 3 - ANNUAL AVERAGE DAILY TRAFFIC AT PORTABLE TRAFFIC COUNT STATIONS -

STATION	1995	1996	1997	1998	1999	2000	2001	2002	2003	2004
1130	,								21800	22700
1131	US-95, N/B on-ramp of the Snow Mtn Intch 'Exit 95'.	70	75	85	105	140	80*	130	140	160
1132	US-95, N/B off-ramp of the Snow Mtn Intch 'Exit 95'.	300	325	440	445	510	570*	530	570	650
1133	US-95, S/B on-ramp of the Snow Mtn Intch 'Exit 95'.	260	285	440	410	520	570	560*	510	590
1134	US-95, S/B off-ramp of the Snow Mtn Intch 'Exit 95'.	60	65	85	95	110	90	110	100	130
1135	US-95, .5 mi N of the Snow Mtn Intch 'Exit 95'.	5270	5480	5590	5685	6420	6000	6050	6300	6950
1136	IR-15, SR-589 (Sahara Av Fly Over) 'Exit 40'.	13390	13605	12620	13265	12000	12000	13900	13400	13700
1137	Basic Rd, .1 mi S of SR-146 (Lake Mead Dr).			1400	1400	1300	1200	1300	1250	1350
1138	Atlantic Av, 70' S of SR-146 (Lake Mead Dr).			2450	2450	2300	2300	2200	2000	3050
1139	Appaloosa Rd, 250' N of Wagon Wheel Dr.			2350	2350	2700	2700	2700*	2900	2950
1140	Burkholder Bl, .2 mi S of SR-146 (Lake Mead Dr).			3400	3400	4800	6200	6850	6850*	7700
1141	Equestrian Dr, .1 miles E of Magic Wy.			3550	3550	3500	3100	2900	3000*	3750

* = DATA ADJUSTED OR ESTIMATED

CLARK COUNTY

TABLE 3 - ANNUAL AVERAGE DAILY TRAFFIC AT PORTABLE TRAFFIC COUNT STATIONS -

STATION		1995	1996	1997	1998	1999	2000	2001	2002	2003	2004
1142	Essex Av, E of Pueblo Bl.						290	300	260	260*	290
1143	Ithaca Av, .1 miles E of Pueblo Bl.						370	400	450	470*	390
1144	Mission Dr, .2 mi W of College Bl.				1150	1150	1700	2100	2850	3250	4050
1145	Newport Dr, .2 miles W of Racetrack Rd.				1650	1650	2050	2100	2200	2200	2150
1146	Magic Wy, 127' S of Equestrian Dr.						2100	2200	2050	2150	2200
1147	Heather Dr, .1 miles E of Greenway Rd.						2400	2600	2600	2750	2850
1148	Olsen St, .1 mi N of SR-146 (Lake Mead Dr).				1550	1550	2000	1900	1950	2150	1950
1149	Anasazi Dr, .2 mi S of Summerlin Pk.				1900	1900	4300	3700	11300	10900	10800
1150	Sixth St, N of SR-159 (Charleston Bl).						0			730	760
1151	Farm Rd, 100' W of Torrey Pines.				300	300	1150	2400	2400*	4000	4000*
1152	Racel Av, .1 mile W of Buffalo Bl.							1100	1100*	1450	1450*
1153	Lake Las Vegas Pk, .3 mi N of SR-146 (Lake Mead Dr).				1700	1700	3800	3800	3800*	7200	9450

* = DATA ADJUSTED OR ESTIMATED

CLARK COUNTY

TABLE 3 - ANNUAL AVERAGE DAILY TRAFFIC AT PORTABLE TRAFFIC COUNT STATIONS -

STATION		1995	1996	1997	1998	1999	2000	2001	2002	2003	2004
1154	Stufflebeam Av, .1 mi W of Gibson Rd.				140	140	700	710	710*	970	840
1155	High View Dr, .1 mi E of Green Vy Pk.				6900	6900	6900*	6000	6350	6450	6950
1156	Seven Hills Dr, .2 mi S of SR-146 (St Rose Pkwy)				6100	6100	11500	13000	15800	17500*	16800
1157	Circus Circus Dr, 250' E of Industrial Rd.				6000	6000	6550	6000	6550	7950	8100
1159	Alta Dr, .1 mi E of Town Center Dr.				1200	1200	4700	5800	6900*	7650	8200
1160	'H' St, 100' S of Carey Av.				5650	5650	5600	5600*	5600*	5000	5100
1161	Veterans Memorial Dr, .1 mile S of Washington Av.					0				1050	1050
1164	Patrick Ln, .1 mi W of Pecos Rd.						6750	9800	10300	10000	11000
1166	Stephanie St, 100' N of Russell Rd.								7650	8800	9250
1167	Warm Springs Rd, 100' W of Rainbow Bl.								2100	3600	5400
1168	Wigwam Av, .1 mile W of Rainbow Bl.								1300	1200	1200*
1169	Robindale Rd, 20' E of Decatur Bl.								490	490*	490*

* = DATA ADJUSTED OR ESTIMATED

CLARK COUNTY

TABLE 3 - ANNUAL AVERAGE DAILY TRAFFIC AT PORTABLE TRAFFIC COUNT STATIONS -

STATION		1995	1996	1997	1998	1999	2000	2001	2002	2003	2004
1174	Burns Rd, 190' N of Sunset Rd.						1250	1000	1150	1150*	1150
1175	Jimmy Durante Bl, .1 mi N of Tropicana Av.						3300	3900	3750	4000	4750
1176	Pabco Rd, 206' S of Sunset Rd.						1700	1600	1750	1750*	1600
1179	Paradise Rd, .1 mi S of Warm Springs Rd.				8100	8100	8900	9200	9350	9300	9300*
1180	Gillespie St, .2 mi N of Pebble Rd.				350	350	200	290	380	430	570
1181	Robindale Rd, .1 mi W of Eastern Av.				3500	3500	3600	3600*	3250	3400	3650
1183	Serene Av, .1 mi W of Maryland Pk.						7400	5700	9050	10500	10800*
1184	Bermuda Rd, .1 mi N of Warm Springs Rd.				2000	2000	3500	4200	4650	5250	5750
1188	Cactus Av, .2 mile E of Decatur Bl.							2900	1700	4700	4700
1189	Cactus Av, .1 mi E of SR-147 (Las Vegas Bl).				100	100	1500	1600	2000	2000*	2950
1190	Erie Av, 100' E of SR-604 (Las Vegas Bl).						0	170	200	370	540
1192	Horizon Ridge Pk, .1 miles E of Gibson Rd.				6700	6700	7550	11000	12200	13500	23200

* = DATA ADJUSTED OR ESTIMATED

CLARK COUNTY

TABLE 3 - ANNUAL AVERAGE DAILY TRAFFIC AT PORTABLE TRAFFIC COUNT STATIONS -

STATION		1995	1996	1997	1998	1999	2000	2001	2002	2003	2004
1193	Wynn Rd, 250' N of SR-593 (Tropicana Av).				8550	8550	8900	7900	8300	8750	9100
1194	Arville St, 300' S of Spring Mtn Rd.						16300	18000	16000	18000	19900
1195	Palo Verde St, 250' S of Burkholder Bl.				3700	3700	4200	4900	5150	5400*	5300
1200	Cheyenne Av, 200' W of Durango-Rampart Bl.				20500	20500	26200	27000	32600	30500	32000
1201	Carey Av, 200' E of SR-610 (Lamb Bl).				6950	6950	6950	7400	7400*	7650	7950
1204	Industrial Rd, .1 mi N of Desert Inn Rd.				29000	29000	26500	29300	28000	29000	36500
1207	Industrial Rd, .1 mi N of Post Rd.					0			9350	10400	10400*
1208	Arrowhead Trail, 50' S of Horizon Dr.				4000	4000	4150	4400	4200	4200*	4700
1210	,									0	256000
1211	Mitchell St, 0.3 mi N of Craig Rd				3850	3850	4250	4500	4500*	4600	5400
1212	Walnut Rd, .3 mi E of Mitchell St.				720	720	600	590	590*	520	770
1213	F St, off of the Grand Central Pk .1 mile S of Bonanza Rd.					0		7200	4250	4600	4600*

* = DATA ADJUSTED OR ESTIMATED

CLARK COUNTY

TABLE 3 - ANNUAL AVERAGE DAILY TRAFFIC AT PORTABLE TRAFFIC COUNT STATIONS -

STATION	1995	1996	1997	1998	1999	2000	2001	2002	2003	2004
1214	Liston Av, 250 E of RxR tracks in Logandale.							360	390	360
1216	Arville St, 300' N of Russell Rd.			4900	4900	7600	8400	9350	10200	11500
1218	Rainbow Bl, S of SR-160 (Pahrump Vy Rd) & South of Gary Rd.			350	350	400	410	400	510	850
1219	Cold Creek Rd, .1 mi W of US-95.				1000	1150	1100	1100	1200	1250
1221	Reservation Rd, .5 mi S of SR-168 (Glendale-Moapa Vy Rd).				380	350	430	410	400	410
1222	Rainbow Canyon Dr, .1 mi S of SR-157 (Charleston Park).				630	630	560	440	490	540
1223	Cotton Wood Dr, .3 miles from SR-159 (Blue Diamond Rd).				300	250	250*	280	280	280*
1224	Boulder Ln, 100' N of McFarland Av (Indian Springs).					500	490	490*	420	490
1225	McFarland Av, 50' W of Boulder Ln (Indian Springs).				1250	1300	1200	1200*	1250	1300
1226	Yucca Dr, .1 mi N of SR-144 (Mesquite Bl).				750	770	820	820*	740	740*
1227	Gann St, 25' W of SR-169 (Logandale Rd).				360	350	280	280	270	250
1228	Williams Ranch Rd, NE of SR-160 (Pahrump Valley Rd) in Mtn Springs.				70	40	60	50	80	80*

* = DATA ADJUSTED OR ESTIMATED

CLARK COUNTY

TABLE 3 - ANNUAL AVERAGE DAILY TRAFFIC AT PORTABLE TRAFFIC COUNT STATIONS -

STATION	1995	1996	1997	1998	1999	2000	2001	2002	2003	2004
1229	IR-215, E/B off-ramp to N/B IR-15.					2000	2700	4350	6000	6750
1230	,						0	0	107000	110000
1232	I-15, N/B off-ramp to W/B I-215					2200	2600	3500	4300	4950
1233	IR-215, E/B off-ramp to SR-604 (Las Vegas Bl).						2700	3300	4350	4500
1234	IR-215, E/B off-ramp to S/B IR-15.					2200	2800	3550	4050	4700
1236	IR-215, E/B off-ramp to Stephanie St.					7300	11000	13400	15100	21000
1237	IR-215, W/B on-ramp from Valle Verde Dr.					5900	6000	6450	6750	6950
1238	IR-215, btwn Green Valley Pk & Valle Verde Dr.					67200*	90335*	98070*	101800*	102000*
1239	IR-215, btwn Valle Verde Dr & Stephanie St.					62700*	86135*	93270*	97000*	95000*
1241	US-95, N/B on-ramp of Durango Rd Intch.							280	590	830
1242	US-95, S/B off-ramp of Durango Rd Intch.							240	480	670
1243	US-95, S/B on-ramp of Durango Rd Intch.							11285*	14900	18400

* = DATA ADJUSTED OR ESTIMATED

CLARK COUNTY

TABLE 3 - ANNUAL AVERAGE DAILY TRAFFIC AT PORTABLE TRAFFIC COUNT STATIONS -

STATION		1995	1996	1997	1998	1999	2000	2001	2002	2003	2004
1244	IR-15, S/B off/ramp of the Lamb Bl Intch.						550*	690	870	770*	2550
1245	IR-15, N/B on-ramp of the Lamb Bl Intch.						550*	630	830	730*	2350
1247	SR-146 (Saint Rose Pk), .1 mi. E of Maryland Pk.								13500	15900	18700*
1248	CL-215, E/B off-ramp of the Sahara Av Intch.									3550	3900
1249	CL-215, W/B on-ramp of the Sahara Av Intch.									3800	4200
1250	,								0	103000	106000
1251	CL-215, E/B on-ramp of the Charleston Bl Intch.								3950	5700	6850
1252	CL-215, W/B off-ramp of the Charleston Bl Intch.									5550	5600*
1253	CL-215, E/B off-ramp of the Charleston Bl Intch.								2900	3450	4450
1254	CL-215, W/B on-ramp of the Charleston Bl Intch.								3350	4000	4000*
1255	US-95, N/B off-ramp of Durango Rd Intch.								11650*	11100	14200
1263	Desert Inn Rd, 1000' E of Highland Dr at RxR tracks.								11100	11200	14100

* = DATA ADJUSTED OR ESTIMATED

CLARK COUNTY

TABLE 3 - ANNUAL AVERAGE DAILY TRAFFIC AT PORTABLE TRAFFIC COUNT STATIONS -

STATION		1995	1996	1997	1998	1999	2000	2001	2002	2003	2004
1264	IR-515, S/B off-ramp of the Auto Show Dr Intch.										6150
1269	Jones Bl, N of Elkhorn Rd.									11200	11200*
1270	Tenaya Wy, .1 mile N of Flamingo Rd.								4800	4700	4650
1271	Tenaya Wy, .1 mile S of Charleston Bl.								3300	3200	3300
1272	Tenaya Wy, 150' S of Elkhorn Rd.									5500	6900
1273	Tenaya Wy, .1 mile S of Grand Teton Dr.									1350	3150
1274	Tenaya Wy, .1 mile S of Vegas Dr.									5500	6450
1275	Durango Dr, 500' S of Warm Springs Rd.								8800	8800*	8800*
1276	Durango Dr, 0.1 mi N of Warm Springs.										22100
1277	Durango Dr, .1 mile S of Sahara Av.								27100	31500	34000
1278	Alexander Rd, 75 ' E of Rainbow Bl.								8800	9150	9350
1280	Durango Dr, 50' S of Ann Rd.								820	2150	1750

* = DATA ADJUSTED OR ESTIMATED

CLARK COUNTY

TABLE 3 - ANNUAL AVERAGE DAILY TRAFFIC AT PORTABLE TRAFFIC COUNT STATIONS -

STATION		1995	1996	1997	1998	1999	2000	2001	2002	2003	2004
1282	Del Webb, .1 mile W of Rampart Rd.								9500	9250	9300
1283	El Capitan Wy, 500' N of Cheyenne Av.								5900	5950	5950
1284	El Capitan Wy, 100' N of Ann Rd.								1050	1800	1600
1285	Buffalo Dr, 1000' S of Craig Rd.								5650	5650*	6950
1286	Buffalo Dr, 500' S of Lone Mountain Dr.								2750	2750*	3200
1287	Buffalo Dr, .1 mile N of Grand Teton.									2250	3650
1289	Rainbow Bl, 0.1 mi N of Elkhorn Rd.										600
1291	Gowan Rd, .1 mile E of Civic Center.									3450	4300
1292	Washington Av, .2 mile W of Buffalo Dr.								7050	7300	7300*
1293	Hollywood Bl, 100' S of Vegas Valley Dr.								1500	1500*	3100
1294	Summerlin Pk, btwn. I-215 and N Anasazi Dr									2700	19900
1295	Oakey Bl, 1000' E of Buffalo Dr.								6850	6000	6400

* = DATA ADJUSTED OR ESTIMATED

CLARK COUNTY

TABLE 3 - ANNUAL AVERAGE DAILY TRAFFIC AT PORTABLE TRAFFIC COUNT STATIONS -

STATION		1995	1996	1997	1998	1999	2000	2001	2002	2003	2004
1297	Sloan Ln, .1 mile S of Charleston Bl.									9750	11000
1298	Lindell Rd, .1 mile N of Sahara Av.								4050	3850	4450
1299	Twain Av, 200' W of Rainbow Bl.								4000	3500	4150
1300	Twain Av, 50' E of Jones Av.								7150	7500	9000
1301	Koval Ln, .1 mile S of Tropicana Av.									17600	23400
1302	Valle Verde Dr, .1 mile S of I-215.								15100	16000	17500
1303	Sunset Rd, 1000' E of Boulder Hw.								8000	10000	9600
1304	Arroyo Grande, 100' N of I-215								3600	4300*	5150
1305	Green Valley Pk, .2 miles S of I-215.									29000	33500
1309	Rainbow Bl, .3 miles N of Smoke Ranch Rd.								12100	12100*	25900
1313	Industrial Rd, 1000' N of Spring Mountain Rd.								29000	29000*	28400
1314	Industrial Rd, 1000' S of Wyoming Av.									17200	17800

* = DATA ADJUSTED OR ESTIMATED

CLARK COUNTY

TABLE 3 - ANNUAL AVERAGE DAILY TRAFFIC AT PORTABLE TRAFFIC COUNT STATIONS -

STATION		1995	1996	1997	1998	1999	2000	2001	2002	2003	2004
1315	Hidden Hills Rd, 5.2 mi S of SR-160 (0.1 mi N of Tecopa Rd.)								300	230	230*
1316	Ann Rd, .1 miles E of Hualapai Wy.								1000	1700	3000
1317	Ann Rd, .1 miles E of Durango Dr.								9150	9150	10700
1318	Lone Mountain Rd, 300' W of Fort Apache Rd.								2700	6000	4950
1319	Lone Mountain Rd, .1 mile E of Durango Dr.								4200	6050	6200
1320	Lone Mountain Rd, .1 mile E of 5th St.									4000	3850
1321	Clayton St, .1 mile N of Craig Rd.									14900	15500
1322	Brea Bl, 100' W of Canelo Ct West of Placentia Pk. *local								350	370	360
1325	Duero Wy, 180' S of Viking Rd. *local	185	160	160	210	200	200	230	240	190	
1326	Mountain Spring Rd, 180' S of Fescue Place South of Palmyra Av. *local	305	400	400	380	350	350	430	330	370	
1328	Lotus St, btwn Tara Av & Silver Dollar Av. *local	720	535	535	890	850	780	780*	940	1350	
1340	18th St, 150' S of Constantine Av. *local	260	470	470	450	550	590	590*	560	670	

* = DATA ADJUSTED OR ESTIMATED

CLARK COUNTY

TABLE 3 - ANNUAL AVERAGE DAILY TRAFFIC AT PORTABLE TRAFFIC COUNT STATIONS -

STATION	1995	1996	1997	1998	1999	2000	2001	2002	2003	2004
1343	Glider St, 350' N of Lake Mead Bl South of McGovern Av. *local									
		125	130	130	120	300	170	170*	110	160
1344	Park North Av, 100' E of Webster St. *local									
		70	75	75	50	200	200	200*	80	70
1351	Diamond Head Dr, 300' E of Pecos Rd. *local									
		980	1055	1055	970	1050	990	990*	970	1100
1353	Cleek St, 125' W of Abarth St. *local									
		100	205	205	170	170	100	100*	120	80
1354	Winterwood Bl, btwn Nellis Bl & Danby Ln. *local									
		2200	1460	1460	2000	2000	1900	1900*	2050	2150
1373	Rancho Hills Dr, 100' S of Surrey Ln.*local*									
		275	265	265	265	250	240	250	250	270
1384	Amigo St, 550' S of Warm Springs Rd. *local*									
		2000	2250	2250	2000	2000	2000	2200	2400	2500
1388	Calle De San Remo, 100' S of Via San Rafael Dr.*local									
		840	750	750	725	725	725*	760	860	700
1389	Matterhorn Wy, 75' N of Rip Van Winkle Ln.*local									
		90	170	170	170	200	200	210	210	210
1390	Larkwood Av, 110' S of Flora Dr. *local									
		275	250	250	250	250	280	340	290	310
1391	Webb Av, 300' W of Mc Daniel St. *local									
		530	540	540	430	550	550	550*	550	610
1398	Almond Tree Ln, 150' W of Maryland Pk. *local*									
		2000	1770	1770	1320	1750	1750	960	1350	1350

* = DATA ADJUSTED OR ESTIMATED

CLARK COUNTY

TABLE 3 - ANNUAL AVERAGE DAILY TRAFFIC AT PORTABLE TRAFFIC COUNT STATIONS -

STATION	1995	1996	1997	1998	1999	2000	2001	2002	2003	2004
1400	US-95, N/B off-ramp of Centennial Pk Intch (Exit 91) to E/B 215						6700	6650	8700	8600
1401	US-95, N/B off-ramp of Centennial Pk Intch (Exit 91) to W/B 215						3100	3155	3650	3300
1402	US-95, N/B on-ramp of Centennial Pk Intch to US-95 N/B.						690	680	1350	1200
1403	US-95, S/B off-ramp of Centennial Pk Intch to Centennial Pk.							1350	2450	2300
1404	US-95, S/B on-ramp of Centennial Pk Intch to US-95.							5950	6750	7700
1405	CL-215, .1 mile E of Jones Bl								74500	74500*
1406	CL-215, E of Rainbow Bl.									62500
1407	CL-215, E of Durango Rd.							41000	41000*	51000
1408	CL-215, E of Sunset Rd.							32000	28400	41500
1409	CL-215, E of Russell Rd.							35000	39000	41000
1410	CL-215, E of Tropicana Av.							30000	36000	40500
1413	Horizon Ridge Pk, btwn Stephinie St & Gibson Rd.								12600	21900

* = DATA ADJUSTED OR ESTIMATED

CLARK COUNTY

TABLE 3 - ANNUAL AVERAGE DAILY TRAFFIC AT PORTABLE TRAFFIC COUNT STATIONS -

STATION	1995	1996	1997	1998	1999	2000	2001	2002	2003	2004
1420	IR-215, W/B on-ramp from SR-604 (Las Vegas Bl)						3120	3950	5050	5250
1421	CL-215, btwn the Sahara Av Intch & Charleston Bl Intch.									41000
1426	Horizon Ridge Pk, .3 miles W of Valle Verde Dr.									18400
1427	IR-215, W/B off-ramp to Valle Verde Dr.					3600	4000	3900	4250	3600
1428	IR-15, S/B off-ramp to W/B IR-215.					2000	2600	4550	5650	6500
1429	Needles Hw, .1 miles S of Aha Macav Pk (2 miles North of CA-NV line)								2900	2950
1430	Wyoming St, .1 mile E of Northridge Dr.								1300	1300*
1432	CL-215, btwn Bradley & Jones Bl.								17700	17700*
1433	CL-215, .3 miles W of Decatur Bl.								14300	17100
1434	CL-215, .2 miles E of Decatur Bl.								17900	16900
1435	CL-215, 3.2 miles W of Lossee Rd.								14800	14800
1436	CL-215, .5 miles W of Pecos Rd.								11800	12200

* = DATA ADJUSTED OR ESTIMATED

CLARK COUNTY

TABLE 3 - ANNUAL AVERAGE DAILY TRAFFIC AT PORTABLE TRAFFIC COUNT STATIONS -

STATION	1995	1996	1997	1998	1999	2000	2001	2002	2003	2004
1439	IR-15, S/B off-ramp of the Sahara Av Intch to Highland Dr.								9600	1450
1443	IR-15, N/B off-ramp to I-215 at the N section.									4800
1444	CL-215, W/B off-ramp of the Decatur Bl Intch.								11600	12700
1445	CL-215, E/B on-ramp of the Decatur Bl Intch.								10800	11500
1446	IR-215, W/B off-ramp of the Sahara Av Intch.								1650	1800
1447	IR-215, S/B on-ramp of the Sahara Av Intch.								1700	1700*
1448	IR-15, N/B on-ramp from I-215 at the N section.									2650
1449	IR-15, S/B off-ramp to I-215 at the N section.									2750
1450	IR-15, S/B on-ramp from I-215 at the N section.									4700
1451	IR-15, btwn the Lamb Bl Intch and the I-215 Intch									34000*
1453	Summerlin Pk, btwn. N Anasazi Dr and Towncenter Dr									26800
2000	5th St, 0.1 mi N of Gowan.									10200

* = DATA ADJUSTED OR ESTIMATED

CLARK COUNTY

TABLE 3 - ANNUAL AVERAGE DAILY TRAFFIC AT PORTABLE TRAFFIC COUNT STATIONS -

STATION		1995	1996	1997	1998	1999	2000	2001	2002	2003	2004
2001	5th St, 0.1 mi N of Tropical.										2050
2002	Alexander Av, 0.1 mi E of Western Beltway.										3600
2003	Aliante Pk, 0.1 mi N of Centennial Pk.										8500
2004	Allen Av, 0.1 mi N of Gowan.										12700
2005	Allen Av, 0.1 mi N of Tropical.										3750
2006	Alta Dr, 0.1 mi W of Rainbow.										12500
2007	Ann Rd, 0.1 mi E of Western Beltway.										2200
2008	Ann Rd, 0.1 mi W of Decatur.										14700
2011	Arroyo Grande Bl, 0.1 mi S of I-215.										4600
2012	Arville St, 0.1 mi N of Harmon.										23700
2014	Bermuda Rd, 0.1 mi S of Serene.										11300
2016	Bermuda Rd, 0.1 mi N of Pebble.										12000

* = DATA ADJUSTED OR ESTIMATED

CLARK COUNTY

TABLE 3 - ANNUAL AVERAGE DAILY TRAFFIC AT PORTABLE TRAFFIC COUNT STATIONS -

STATION		1995	1996	1997	1998	1999	2000	2001	2002	2003	2004
2017	Bermuda Rd, 0.1 mi S of Warm Springs.										7150
2018	Bonanza Rd, 0.1 mi E of Las Vegas Bl.										18500
2020	Buffalo Dr, 0.1 mi N of Alta.										35000
2022	Buffalo Dr, 0.1 mi N of Peace.										15500
2025	Anasazi Dr, 0.1 mi N of Summerlin Pk.										12300
2026	Ann Rd, 0.1 mi E of US-95.										25700
2027	Centennial Center, 0.1 mi N of Azure.										14100
2030	Centennial Pk, 0.1 mi W of US-95.										11500
2032	Cheyenne Av, 0.1 mi E of Western Beltway.										14700
2033	Cheyenne Av, 0.1 mi W of Western Beltway.										7700
2034	Commerce St, 0.1 mi N of Gowan.										1650
2035	Decatur Bl, 0.2 mi N of Centennial Pk.										12500

* = DATA ADJUSTED OR ESTIMATED

CLARK COUNTY

TABLE 3 - ANNUAL AVERAGE DAILY TRAFFIC AT PORTABLE TRAFFIC COUNT STATIONS -

STATION		1995	1996	1997	1998	1999	2000	2001	2002	2003	2004
2036	Decatur Bl, 0.1 mi N of Edna.										45500
2037	Decatur Bl, 0.1 mi N of Patrick.										26100
2038	Decatur Bl, 0.1 mi N of Tropical.										12000
2039	South Highlands, 0.1 mi S of Cactus.										11100
2040	Desert Inn Rd, 0.1 mi E of Western Beltway.										5650
2041	Desert Inn Rd, 0.1 mi W of Rainbow.										28500
2042	Desert Inn Rd, 0.1 mi W of Western Beltway.										4800
2043	Decatur Bl, 0.1 mi N of Gowan.										27500
2044	Durango Dr, 0.1 mi N of Edna.										32000
2045	Durango Dr, 0.1 mi N of Gowan.										16500
2046	Durango Dr, 0.2 mi N of Patrick.										16800
2048	Durango Dr, 0.1 mi N of Tropical.										7000

* = DATA ADJUSTED OR ESTIMATED

CLARK COUNTY

TABLE 3 - ANNUAL AVERAGE DAILY TRAFFIC AT PORTABLE TRAFFIC COUNT STATIONS -

STATION		1995	1996	1997	1998	1999	2000	2001	2002	2003	2004
2049	Durango Dr, 0.1 mi S of US-95.										7450
2050	Eastern Av, 0.1 mi N of Serene.										55500
2054	El Capitan Wy, 0.1 mi N of Tropical.										1400
2055	Elkhorn Rd, 0.1 mi E of Durango.										760
2056	Elkhorn Rd, 0.1 mi W of Decatur.										1550
2058	Far Hills Av, 0.1 mi E of Western Beltway.										8300
2059	Far Hills Av, 0.1 mi W of Western Beltway.										9450
2061	Flamingo Rd, 0.1 mi E of Western Beltway.										20500
2062	Flamingo Rd, 0.1 mi W of Western Beltway.										13800
2063	Fort Apache Rd, 0.1 mi N of Gowan.										5000
2064	Fort Apache Rd, 0.1 mi N of Peace.										11400
2066	Fort Apache Rd, 0.1 mi N of Tropical.										1900

* = DATA ADJUSTED OR ESTIMATED

CLARK COUNTY

TABLE 3 - ANNUAL AVERAGE DAILY TRAFFIC AT PORTABLE TRAFFIC COUNT STATIONS -

STATION		1995	1996	1997	1998	1999	2000	2001	2002	2003	2004
2067	Frank Sinatra Dr, 0.1 mi N of Flamingo.										12900
2068	Frank Sinatra Dr, 0.1 mi S of Tropical.										16600
2070	Gibson Rd, 0.1 mi S of Boulder Hwy.										8050
2071	Gibson Rd, 0.1 mi S of Warm Springs.										23900
2074	Grand Teton Dr, 0.1 mi W of Decatur.										1950
2075	Grand Teton Dr, 0.1 mi W of US-95.										2100
2076	Grand Teton Dr, 0.1 mi E of US-95.										430
2078	Green Valley Pk, 0.1 mi N of IR-215.										40500
2079	Tenaya Wy, .2 mi S of Centennial Pk.				5000	6600	6600*	6600	6600*	6800*	6800*
2080	Rainbow Bl, .1 mi N of Hammer Ln.				4500	4800	5500	5500*	5500*	5650*	5650*
2081	Lone Mountain Rd, 200' W of Torrey Pines Dr.				8300	9500	9500*	9500*	10000*	10300*	10300*
2082	Durango Dr, N of Lone Mountain Rd.					3000	6850*	6850*	7260*	7450*	7450*

* = DATA ADJUSTED OR ESTIMATED

CLARK COUNTY

TABLE 3 - ANNUAL AVERAGE DAILY TRAFFIC AT PORTABLE TRAFFIC COUNT STATIONS -

STATION		1995	1996	1997	1998	1999	2000	2001	2002	2003	2004
2083	Durango Dr, btwn Flamingo Rd & Tropicana Av.					18000	18300	18300*	20500*	21100*	21000*
2084	Lone Mountain Rd, .2 mi E of Decatur Bl.				7650	8400	8400*	8400*	8900*	8900*	8900*
2085	Alexander Rd, .1 mi E of Decatur Bl.					3500	3500*	3500*	3500*	3500*	3500*
2086	Gowan Rd, .4 mi E of Decatur Bl.				3250	3700	3700*	3700*	3700*	3700*	3700*
2087	Gowan Rd, .1 mi E of Clayton Dr.				2450	2800	2800*	2800*	2800*	2900*	2900*
2088	Alexander Rd, 300' W of M.L.K.Bl.				3800	4650	4650*	4650*	4650*	4800*	4800*
2089	Lone Mountain Rd, 100' W of Scott Robinson St.				4700	5100	5100*	5100*	8050*	8000*	8000*
2090	Grand Central Pk, N of Bonneville St.						5200	5200*	5200*	5350*	5400*
2093	Hacienda Av, 0.1 mi E of Las Vegas Bl.										17300
2094	Hacienda Av, 0.1 mi W of IR-15.										9450
2095	Lone Mountain Rd, .1 mi W of US-95 ramps.				7400*	7600	7600*	7600*	7600*	7800*	7800*
2096	Alexander Rd, .4 mi W of Buffalo Dr.				5000	4450	4700*	4700*	4700*	4850*	4850*

* = DATA ADJUSTED OR ESTIMATED

CLARK COUNTY

TABLE 3 - ANNUAL AVERAGE DAILY TRAFFIC AT PORTABLE TRAFFIC COUNT STATIONS -

STATION		1995	1996	1997	1998	1999	2000	2001	2002	2003	2004
2097	Alexander Rd, .2 mi E of Tenaya Wy.				6750	6650	7000*	7000*	7000*	7200*	7200*
2098	Torrey Pines Dr, .4 mi N of Gowan Rd.				1850	1750	1750*	1750*	1750*	1800*	1800*
2099	Tenaya Wy, 0.1 mi N of Gowan.				6900	7800	7800*	7800*	7800*	8050*	9650
2100	Gowan Rd, .3 mi E of Tenaya Wy.				5650	6400	6400*	6400*	6400*	6600*	6600*
2101	Torrey Pines Dr, 200' N of Peak St.				5050	5400	5350*	5350*	5350*	5500*	5500*
2102	Lake Mead Bl, 0.1 mi S of Western Beltway.				3550	3550	3900	3900*	3900*	4000*	8000*
2103	Hills Center Dr, .2 mi S of Lake Mead Bl.				8100	8100	11600	11600*	11600*	12000*	12000*
2104	Lake Mead Bl, 0.1 mi W of US-95.				42000	43100	42000	42000*	42000*	42400*	43500
2105	Industrial Rd, btwn Flamingo Rd & Tropicana Av.					17500	25000	25000*	25000*	25700*	25500*
2106	Torrey Pines Dr, .1 mi N of Lake Mead Bl.				8700	9600	9500	9500*	9500*	9800*	9800*
2107	Michael Wy, btwn Smoke Ranch Rd & Rancho Dr.					4400	4400*	4400	4400*	4550*	4600*
2108	Vegas Dr, .2 mi W of Rancho Dr.				11000	10300	10600	10600*	10600*	10900*	11000*

* = DATA ADJUSTED OR ESTIMATED

CLARK COUNTY

TABLE 3 - ANNUAL AVERAGE DAILY TRAFFIC AT PORTABLE TRAFFIC COUNT STATIONS -

STATION		1995	1996	1997	1998	1999	2000	2001	2002	2003	2004
2109	Vegas Dr, 0.1 mi W of US-95.					9050	9350	9350*	10600*	10900*	10800
2110	Smoke Ranch Rd, btwn Rainbow Bl & Rancho Rd.					13000	13000	13000*	14000*	14400*	14500*
2111	Washington Av, .1 mi E of Tenaya Wy.									7300*	7300*
2112	Torrey Pines Dr, .1 mi N of Washington Av.					8400	9200	9200*	9200*	9450*	9500*
2113	Sping Mountain Rd, W of Durango Dr.					8550	9000	9000*	10400*	10700*	11000*
2114	Harmon Av, 0.1 mi E of Las Vegas Bl.										21400
2115	Harmon Av, 0.1 mi E of Paradise.										15300
2116	Durango Dr, .3 mi S of Westcliff Dr.				8100	8800	10200	10200*	11400*	11700*	12000*
2117	Alta Dr, .3 mi W of Buffalo Dr.					8850	8850*	10600*	10600*	10900*	11000*
2118	Spring Mountain Rd, W of Buffalo Dr.					15600	16200	16200*	17500*	18000*	18000*
2119	Harmon Av, 0.1 mi W of IR-15.										3300
2120	,						0		0	10700	10500

* = DATA ADJUSTED OR ESTIMATED

CLARK COUNTY

TABLE 3 - ANNUAL AVERAGE DAILY TRAFFIC AT PORTABLE TRAFFIC COUNT STATIONS -

STATION		1995	1996	1997	1998	1999	2000	2001	2002	2003	2004
2121	Torrey Pines Dr, 100' N of Oakey Bl.					8900	10100	10100*	10100*	10400*	10500*
2122	Hills Center Dr, 0.2 mi S of Lake Mead Bl.										8150
2123	Hollywood Bl, 0.1 mi N of Sahara.										6900
2125	Durango Dr, .3 mi S of SR-159 (Charleston Bl).				16000	18400	28000	28000*	31400*	32300*	34000*
2126	Horizon Ridge Pk, 0.1 mi W of Horizon.										16900
2128	Torrey Pines Dr, .25 mi S of Edna Dr.					4700	4700*	4700*	4700*	4850*	4900*
2129	Desert Inn Rd, .1 mi E of Crystal Water Wy.				8000	10500	10500*	10500*	12300*	12700*	13000*
2130	Horizon Ridge Pk, 0.1 mi W of Stephanie.										18100
2131	Durango Dr, .2 mi S of Spring Mtn Rd.					25700	19600	19600	22000*	22700*	23000*
2132	Hualapai Wy, 0.1 mi N of Alta.										11100
2133	Desert Inn Rd, .2 mi W of Torrey Pines Dr.				11500	25800	25200	25200*	26500*	27300*	27500*
2134	Desert Inn Rd, .3 mi E of Decatur Bl.				21000	33900	34000	34000*	35700*	36700*	37000*

* = DATA ADJUSTED OR ESTIMATED

CLARK COUNTY

TABLE 3 - ANNUAL AVERAGE DAILY TRAFFIC AT PORTABLE TRAFFIC COUNT STATIONS -

STATION		1995	1996	1997	1998	1999	2000	2001	2002	2003	2004
2135	Hualapai Wy, 0.1 mi S of Sahara.										12500
2136	Hualapai Wy, 0.1 mi N of Gowan.										1400
2137	Torrey Pines Dr, .2 mi S of Twain Av.					4500	5150	5150*	5150*	5300*	5300*
2138	Buffalo Dr, .3 mi S of Flamingo Rd.				12000	14200	14500*	14500*	16200*	16700*	16700*
2139	Torrey Pines Dr, .1 mi S of Harmon Av.					4900	5600*	5600*	5600*	5800*	5800*
2142	Wigwam Av, 50' W of Giles St.					750	750*	750*	1000*	1050*	1050*
2143	Industrial Rd, 0.1 mi N of Patrick.						0	0	0		8250
2144	Industrial Rd, 0.1 mi S of Cactus.										2800
2145	Industrial Rd, 0.1 mi N of Wigwam.										12800
2146	Windmill Ln, .2 mi E of Spencer St.					19800	23500	23500*	23300*	24000*	24000*
2147	Windmill Ln, .4 mi E of Eastern Av.				19500	19500	19500*	19500*	19300*	19900*	20000*
2148	Windmill Ln, .5 mi E of Pecos Rd.				13000	13000	15500	15500*	15300*	15800*	11300

* = DATA ADJUSTED OR ESTIMATED

CLARK COUNTY

TABLE 3 - ANNUAL AVERAGE DAILY TRAFFIC AT PORTABLE TRAFFIC COUNT STATIONS -

STATION		1995	1996	1997	1998	1999	2000	2001	2002	2003	2004
2149	Eastern Av, .2 mi S of Windmill Ln.						35500	35500*	36600*	36700*	37000*
2150	Wigwam Av, .1 mi E of Eastern Av.				2400	2400	3100	3100	3100*	3200*	12200
2151	Pebble Rd, 0.1 mi E of Eastern.						8300	8300*	9200*	9450*	11000
2152	Jones Bl, 0.1 mi N of Patrick.										11800
2153	Pecos Rd, 0.1 mi S of Pebble.				9150	15600	22400	22400*	24900*	25600*	26000*
2154	Wigwam Av, 0.1 mi W of Green Valley.					19100	19100*	19100*	19100*	19700*	13500
2156	Wigwam Av, .3 mi E of Green Valley Pk.						8050	8050*	8050*	8300*	8500*
2158	Valley Verde Dr, 0.1 mi N of IR-215.				9450	9800	12300	12300*	12300*	12700*	16000
2159	Jones Bl, 0.1 mi S of Cactus.										6000*
2160	Koval Ln, 0.1 mi N of Flamingo.										33500
2161	Windmill Ln, 260' E of Valley Verde Dr.				5600	5950	5500	5500*	5500*	5650*	5700*
2162	Valley Verde Dr, 0.1 mi S of Warm Springs.				8300	8100	8100	8100*	8100*	8350*	8400*

* = DATA ADJUSTED OR ESTIMATED

CLARK COUNTY

TABLE 3 - ANNUAL AVERAGE DAILY TRAFFIC AT PORTABLE TRAFFIC COUNT STATIONS -

STATION		1995	1996	1997	1998	1999	2000	2001	2002	2003	2004
2163	Warm Springs Rd, .1 mi E of Valley Verde Dr.				26000	26000	23500	23500*	24400*	25000*	25000*
2164	Arroyo Grande Bl, .4 mi S of Warm Springs Rd.					10300	9000	9000*	9000*	9250*	9300*
2165	Warm Springs Rd, .2 mi E of Arroyo Grande Bl.				24000	32000	32000*	32000*	33300*	33400*	34000*
2166	Stephanie St, .1 mi N of Warm Springs Rd.				21000	25100	26200	26200*	26200*	27000*	27000*
2167	Warm Springs Rd, 0.1 mi W of US-95.				8550	12100	16300	16300*	17000*	17500*	22300
2168	Van Wagenen St, .5 mi S of SR-146 (Lake Mead Dr).				6350	6900	8200	8200*	8200*	8450*	8450*
2169	Koval Ln, 0.1 mi S of Tropicana.										23000
2171	Lamb Bl, 0.1 mi N of Bonanza.										37500
2173	Horizon Dr, 50' E of Arrowhead Dr.					13600	16700	16700	16700*	17200*	17200*
2174	Greenway Rd, btwn Boulder Hw & U.P.R.R.				7700	7700	7700	7700	7700*	7950*	7950*
2175	Las Vegas Bl, 0.1 mi S of Serene.										4500*
2176	Athens St, S of Evelyn St.				4550	5450	7400	7400*	7400*	7600*	7600*

* = DATA ADJUSTED OR ESTIMATED

CLARK COUNTY

TABLE 3 - ANNUAL AVERAGE DAILY TRAFFIC AT PORTABLE TRAFFIC COUNT STATIONS -

STATION		1995	1996	1997	1998	1999	2000	2001	2002	2003	2004
2177	Galleria Dr, .3 mi E of Stephanie St.				2200	2700	3250	3250*	3400*	3500*	3500*
2178	Stephanie St, .1 mi N of Galleria Dr.				13000	12800	15400	15400*	15400*	15900*	16000*
2179	Whitney Ranch Rd, 100' N of Galleria Dr.				8850	9400	10400	10400*	10400*	10700*	11000*
2181	Lone Mountain Rd, 0.1 mi E of Western Beltway.										4250
2182	Nellis Bl, .1 mi N of Hacienda Av.				3750	3800	5300	5300*	5300*	5450*	5500*
2184	Harmon Av, .1 mi W of SR- 612 (Nellis Bl).				4250	3600	6500	6500*	7400*	7600*	7600*
2185	Mountain Vista St, .3 mi N of Harmon Av.				12000	13400	14100	14100*	14100*	14500*	14500*
2186	Flamingo Rd, .2 mi W of Cabana Dr.					9100	9100	10000	10500*	10800*	11000*
2187	Losee Rd, 0.1 mi N of Tropical.										8650
2188	Marks St, 0.1 mi S of Warm Springs.										8000
2190	Maryland Pk, 0.1 mi N of St Rose.										19700*
2191	Charleston Bl, .2 mi W of Christy Ln.					32800	31500	31500*	31500*	31600*	36000*

* = DATA ADJUSTED OR ESTIMATED

CLARK COUNTY

TABLE 3 - ANNUAL AVERAGE DAILY TRAFFIC AT PORTABLE TRAFFIC COUNT STATIONS -

STATION		1995	1996	1997	1998	1999	2000	2001	2002	2003	2004
2192	Hollywood Bl, 150' N of Stewart Av.				7100	7950	9250*	9250*	9250*	9500*	9500*
2193	Maryland Pk, 0.1 mi N of Pebble.										18300
2194	Martin Luther King Bl, 0.1 mi N of Gowan.										39500
2195	Paseo Verde Pk, 0.1 mi W of Green Valley.										17400
2196	Ogden Av, .1 mi W of Main St.				4850	4850	5750*	5750*	5750*	5900*	5900*
2200	Patrick Ln, 0.1 mi W of Stephanie.										4950
2201	Pebble Rd, 0.1 mi E of Las Vegas Bl.										9100
2204	Pebble Rd, 0.1 mi W of Eastern.										14800
2205	Pebble Rd, 0.1 mi W of Rainbow.										190*
2206	Pecos Rd, 0.1 mi N of Gowan.										9550
2207	Pecos Rd, 0.1 mi N of St Rose.										26500
2208	Rainbow Bl, 0.1 mi N of Gowan.										11400

* = DATA ADJUSTED OR ESTIMATED

CLARK COUNTY

TABLE 3 - ANNUAL AVERAGE DAILY TRAFFIC AT PORTABLE TRAFFIC COUNT STATIONS -

STATION		1995	1996	1997	1998	1999	2000	2001	2002	2003	2004
2209	Rainbow Bl, 0.1 mi S of Washington.										30500
2210	Rampart Bl, 0.1 mi N of Alta.										46500
2211	Range Rd, 0.1 mi S of Northern Beltway.										6600
2212	Red Rock Ranch Rd, 0.1 mi S of Desert Foothills.										6850
2214	Riviera Bl, 0.1 mi E of Las Vegas Bl.										7150
2216	Russell Rd, 0.1 mi E of Boulder Hwy.										4000*
2217	Russell Rd, 0.1 mi E of Western Beltway.										12000*
2218	Russell Rd, 0.1 mi E of Decatur.										18500
2219	Russell Rd, 0.1 mi W of Stephanie.										25800
2222	Russell Rd, 0.1 mi W of Western Beltway.										13300
2223	Sahara Av, 0.1 mi E of Western Beltway.										30000*
2224	Sahara Av, 0.1 mi W of Western Beltway.										7900

* = DATA ADJUSTED OR ESTIMATED

CLARK COUNTY

TABLE 3 - ANNUAL AVERAGE DAILY TRAFFIC AT PORTABLE TRAFFIC COUNT STATIONS -

STATION		1995	1996	1997	1998	1999	2000	2001	2002	2003	2004
2225	Sands Av, 0.1 mi E of Las Vegas Bl										36400*
2226	Santiago Dr, 0.1 mi W of Stephanie.										9200
2227	Serene Av, 0.1 mi E of Eastern.										7550
2228	Serene Av, 0.1 mi E of Las Vegas Bl.										1550
2229	Serene Av, 0.1 mi W of Eastern.										23000
2230	,										19800*
2233	Simmons St, 0.1 mi N of Gowan.										10200
2234	Smoke Ranch Rd, 0.1 mi W of US-95.										14600
2235	Speedway Bl, 0.1 mi E of IR-15.										3200
2236	Spencer St, 0.1 mi S of Serene.										18000
2238	Spring Mountain Rd, 0.1 mi W of Decatur.										34500
2241	Stephanie St, 0.1 mi S of IR-215.										19100

* = DATA ADJUSTED OR ESTIMATED

CLARK COUNTY

TABLE 3 - ANNUAL AVERAGE DAILY TRAFFIC AT PORTABLE TRAFFIC COUNT STATIONS -

STATION		1995	1996	1997	1998	1999	2000	2001	2002	2003	2004
2242	Stephanie St, 0.1 mi N of IR-215.										39000
2244	Stewart Av, 0.1 mi E of Eastern.										16100
2247	Sunset Rd, 0.1 mi W of Rainbow.										2300
2249	Town Center Dr, 0.1 mi N of Western Beltway.										12200
2250	Town Center Dr, 0.1 mi S of Sahara.										17300
2251	Town Center Dr, 0.1 mi S of Western Beltway.										4000
2252	Tropical Pk, 0.1 mi W of US-95.										12200
2253	Tropicana Av, 0.1 mi E of Boulder Hwy.										26100
2254	Tropicana Av, 0.1 mi E of Western Beltway.										32500
2255	Tropicana Av, 0.1 mi W of Decatur.										60000
2256	Tropicana Av, 0.1 mi W of Rainbow.										44500
2258	Twain Av, 0.1 mi E of Paradise.										20500*

* = DATA ADJUSTED OR ESTIMATED

CLARK COUNTY

TABLE 3 - ANNUAL AVERAGE DAILY TRAFFIC AT PORTABLE TRAFFIC COUNT STATIONS -

STATION		1995	1996	1997	1998	1999	2000	2001	2002	2003	2004
2259	Twain Av, 0.1 mi W of Industrial.										15600
2261	Valley View Bl, 0.1 mi N of Patrick.										16000
2262	Valley View Bl, 0.1 mi S of Cactus.										6250
2264	Vegas Dr, 0.1 mi W of Decatur.										11700
2265	Vegas Valley Dr, 0.1 mi E of Nellis.										14200
2266	Warm Springs Rd, 0.1 mi E of Las Vegas Bl.										20800
2268	Warm Springs Rd, 0.1 mi W of IR-15.										19600
2269	Warm Springs Rd, 0.1 mi W of Rainbow.										6650
2270	Washington Av, 0.1 mi E of Nellis.										8500
2271	Washington Av, 0.1 mi W of Decatur.										16600
2272	Washington Av, 0.1 mi W of IR-15.										11300
2273	Washington Av, 0.1 mi W of MLK.										15700

* = DATA ADJUSTED OR ESTIMATED

CLARK COUNTY

TABLE 3 - ANNUAL AVERAGE DAILY TRAFFIC AT PORTABLE TRAFFIC COUNT STATIONS -

STATION		1995	1996	1997	1998	1999	2000	2001	2002	2003	2004
2274	Windmill Ln, 0.1 mi E of Las Vegas Bl.										14600
2275	Windmill Ln, 0.1 mi W of Rainbow.										2100
2276	Cheyenne Av, 0.1 mi W of US-95.										9350
2277	Main St, 0.1 mi S of US-95.										17700
2278	Durango Dr, 0.1 mi N of Elkhorn.										5600
2279	Oakey Bl, 0.1 mi E of Las Vegas Bl.										8300
6001	Centennial Pk, 400' W of Losee.										5750
6002	Washburn Rd, 200' W of Losee.										4400
6003	Lone Mountain Rd, 200' W of Losee.										3800
6004	Craig Rd, 400' W of Losee.										34500*
6005	Alexander Rd, 200' W of Losee.										4750
6006	Gowan Rd, 200' W of Losee.										1500

* = DATA ADJUSTED OR ESTIMATED

CLARK COUNTY

TABLE 3 - ANNUAL AVERAGE DAILY TRAFFIC AT PORTABLE TRAFFIC COUNT STATIONS -

STATION		1995	1996	1997	1998	1999	2000	2001	2002	2003	2004
6007	Cheyenne Av, 100' E of Bucyrus Erie.										44500
6008	Brooks Av, 200' W of Losee.										3200
6010	Carey Av, 100' W of Kyle Wy.										14600
6011	Lake Mead Bl, 200' W of Bangle.										22600
6012	Owens Av, on I-15 overpass.										9200
6101	Main St, 300' N of Owens.										11800
6102	Las Vegas Bl, 300' N of Owens.										12000
6103	Bruce St, 200' N of Owens.										7900
6104	Civic Center Dr, 200' N of Owens.										29700*
6204	Losee Rd, 500' N of Lake Mead.										17800*
6301	Decatur Bl, 400' N of Cheyenne.										28100
6302	Valley Dr, 300' N of Cheyenne Av.										3000

* = DATA ADJUSTED OR ESTIMATED

CLARK COUNTY

TABLE 3 - ANNUAL AVERAGE DAILY TRAFFIC AT PORTABLE TRAFFIC COUNT STATIONS -

STATION		1995	1996	1997	1998	1999	2000	2001	2002	2003	2004
6303	Allen Ln, 300' N of Cheyenne Av.										5150
6305	Clayton St, 300' N of Cheyenne.										6600
6306	Martin Luther King Bl, 600' N of Cheyenne.										39000
6307	Revere Dr, 300' N of Cheyenne.										4300
6308	Commerce St, 600' N of Cheyenne.										5900
6309	N 5th St, 300' N of Cheyenne.										11000
6310	Losee Rd, 300' N of Cheyenne.										17800*
6311	Civic Center Dr, 200' N of Cheyenne.										9850
6401	Decatur Av, 600' S of Craig.										25300
6403	Allen Rd, 200' S of Craig.										4500
6406	Martin Luther King Bl, 800' S of Craig.										34500
6407	Revere St, 300' S of Craig.										2500

* = DATA ADJUSTED OR ESTIMATED

CLARK COUNTY

TABLE 3 - ANNUAL AVERAGE DAILY TRAFFIC AT PORTABLE TRAFFIC COUNT STATIONS -

STATION		1995	1996	1997	1998	1999	2000	2001	2002	2003	2004
6409	N 5th St, 300' S of Craig.										7000
6411	Losee Rd, 400' S of Craig.										11200
6412	Pecos Rd, 400' S of Craig.										10500
6414	Lamb Bl, 800' S of Craig.										11900
6415	Clayton St, .1 mile N of Craig Rd.										14000
6501	Decatur Bl, 600' S of Ann.										20300
6503	Allen Ln, 200' S of Ann.										4350
6504	Simmons St, 200' S of Ann Rd.										5250
6505	Clayton St, 200' S of Ann.										6000
6506	Camino Al Norte, 700' S of Ann.										18400
6507	Commerce St, 200' S of Ann.										5100
6508	N 5th St, 200' S of Ann.										5800

* = DATA ADJUSTED OR ESTIMATED

CLARK COUNTY

TABLE 3 - ANNUAL AVERAGE DAILY TRAFFIC AT PORTABLE TRAFFIC COUNT STATIONS -

STATION		1995	1996	1997	1998	1999	2000	2001	2002	2003	2004
6509	Losee Rd, 100' S of Ann.										11300
6701	Ann Rd, 300' E of Decatur.										15900
6702	Washburn Rd, 200' E of Decatur.										2500
6703	Lone Mountain Rd, 500' E of Decatur.										8600
6704	Craig Rd, 100' E of San Diego.										34000
6705	Alexander St, 200' E of Decatur.										5300
6706	Gowan Rd, 700' E of Decatur.										4350
6707	Cheyenne Av, 0.2 mi E of Decatur.										33500
6708	Carey Av, 200' E of Rancho.										12100
6709	Lake Mead Bl, 0.2 mi E of Rancho.										20700
6805	Craig Rd, 300' W of Lamb.										33000
6807	Alexander Rd, 300' W of Pecos.										3700

* = DATA ADJUSTED OR ESTIMATED

CLARK COUNTY

TABLE 3 - ANNUAL AVERAGE DAILY TRAFFIC AT PORTABLE TRAFFIC COUNT STATIONS -

STATION		1995	1996	1997	1998	1999	2000	2001	2002	2003	2004
6808	Gowan Rd, 200' W of Pecos.										3300
6809	Cheyenne Av, 300' W of Pecos.										28700
6810	Las Vegas Bl, 400' W of Pecos.										27800
6811	Carey Av, 100' W of Pecos.										4550
6812	Lake Mead, 400' W of Pecos.										34000
6813	Owens Av, 300' W Pecos.										14100
6902	Ann Rd, 300' E of Camino Al Norte.										7800*
6903	Washburn Rd, 300' E of Camino Al Norte.										6250
6904	La Madre Wy, 200' E of Camino Al Norte.										3800
6905	Lone Mountain Rd, 200' E of Camino Al Norte.										5650
6906	Craig Rd, 100' W of Home Depot St.										35500
6907	Alexander Rd, 500' E of Martin Luther King.										7100

* = DATA ADJUSTED OR ESTIMATED

CLARK COUNTY

TABLE 3 - ANNUAL AVERAGE DAILY TRAFFIC AT PORTABLE TRAFFIC COUNT STATIONS -

STATION	1995	1996	1997	1998	1999	2000	2001	2002	2003	2004
6908	Gowan Rd, 300' E of Martin Luther King.									6400
6909	Cheyenne Av, 500' E of Martin Luther King.									38500
6910	Brooks Av, 100' E of Martin Luther King.									1700
6911	Carey Av, 300' E of Martin Luther King.									11900*
2509	SR-599 (Rancho Rd), .4 mi S of SR 596 (Jones Bl).									
	22055	23840	24805			0				17300

* = DATA ADJUSTED OR ESTIMATED

CLARK COUNTY

TABLE 3 - ANNUAL AVERAGE DAILY TRAFFIC AT PORTABLE TRAFFIC COUNT STATIONS -

STATION	1995	1996	1997	1998	1999	2000	2001	2002	2003	2004
0311109	IR-15, at the NV-CA Stateline.									
	29090	29530	31025	32150	34040	34855	35650	37750	38075	38799
0311209	IR-15, 1.5 mi N of the Apex Rd Intch 'Exit 58'.									
	15990	16570	17490	18710	19380	19580	20450	22940	22870	23824
0311309	IR-15, 200' N of the E Mesquite Bl Intch 'Exit 122' at the NV-AZ Stateline.									
	15870	16140	16795	17805	18715	18740	19955	21510	21835	22692
0312109	IR-15, .2 mi N of the Sahara Av Intch 'Exit 40'.									
	180485	186670	203990	203195	225955	229500	222100	225500*	240585	255856
0312309	IR-15, .7 mi N of the Lake Mead Bl Intch 'Exit 45'.									
	61090	63935	70200	75615	79500	80000	92760	101155	106720	110478
0312509	IR-215, .2 mi E of Eastern Av.									
				23160	39405	70930	89235	98035	103395	106477
0321209	US-95, 200' S of SR-157 (Charleston Park Rd).									
	8350	7980	8780	9235	9185	9630	10005	9910	10700	10538
0322209	US-95, .2 mi S of SR-596 (Jones Bl) Intch.									
	139680	149215	157895	167745	181465	189255	191440	192755	192100	191000*
0322409	SR-612 (Nellis Bl), 75' N of St. Louis Av.									
	43460	40420	42050	43250	43125	41400	41400	42040	40690	44795
0322609	SR-604 (Las Vegas Bl), .1 mi S of (SR-589) Sahara Av.									
		49620	47750	49070	48110	46755	44840	46020	46365	45276
0331209	SR-562 (Sunset Rd), .1 mi E of Paradise Rd.									
	35615	33765	35730	36455	38585	38135	37420	40345	38154	40303
0331309	US-95, 5 mi N of SR-164 (Nipton Rd) near mpCL-21.									
	5525	5780	5965	5965	6305	6225	6870	7745	7775	8805

* = DATA ADJUSTED OR ESTIMATED

CLARK COUNTY

TABLE 3 - ANNUAL AVERAGE DAILY TRAFFIC AT PORTABLE TRAFFIC COUNT STATIONS -

STATION	1995	1996	1997	1998	1999	2000	2001	2002	2003	2004
0331509	US-93, .6 mi S of US-95									
	27355	28825	29990	30895	31965	32250	32135	32190	32770	33625
0331609	SR-163 (Davis Dam Rd), .5 mi E of US-95.									
	4610	4835	4885	5025	4965	4820	5244	6090	6115	6540
0331809	SR-160 (Pahrump Vy Rd), 16 mi W of SR-159.									
	4625	5225	5700	6360	7030	7235	7280	7720	7850	8660
0331909	SR-599 (Rancho Rd), .1 mi N of SR-574 (Cheyenne Av).									
					28610	27775	27435	27260	26420	27973
0332009	SR-564 (Lake Mead Dr), 1.7 miles East of Lake Las Vegas Pk.									
						3755	3245	3030	2695	2688
0352109	SR-159 (Charleston Bl), .2 mi W of Campbell St & .3 mi E of Valley View Bl.									
	40095	40420	41265	41310	40315	39345	36015	40770	39680	43147
0352209	US-93, .3 mi S of Lake Shore Dr.									
							13225	12280	12610	12969
0352309	SR-607 (Eastern Av), .15 mi S of Charleston Bl.									
							35495	34810	33530	34373
0352409	SR-596 (Jones Bl), .1 mi N of Smoke Ranch Rd.									
										20408
0352509	SR-592 (Flamingo Rd), .1 mi E of Decatur Bl.									
	50700	52600	57500	58000	56400	51000	51000*	63915	62650	64118
0352609	SR-144 (Mesquite Bl), .4 mi E of SR-170 (Bunkerville Rd).									
							14110	14255	13920	14552
0352709	IR-215, N of the Charleston Intch									
								23075	29475	36679

* = DATA ADJUSTED OR ESTIMATED

CLARK COUNTY

TABLE 3 - ANNUAL AVERAGE DAILY TRAFFIC AT PORTABLE TRAFFIC COUNT STATIONS -

STATION	1995	1996	1997	1998	1999	2000	2001	2002	2003	2004
0352909	SR-601 (Main St), 250' N of Clark Av.									
	19560	21500	22300	22000	23100	21500	21500*	21850	21375	21667
0353009	SR-573 (Craig Rd), 0.4 MI W of Lossee Rd									
										41518
0353109	SR-593 (Tropicana Av), .1 mi E of Spencer St.									
	50560	53600	54000	54500	61200	57000	57000*	52535	53045	54782
0353209	US-95, .8 mi S of Durango Intch.									
									33995	37093
0353309	SR-604 N Las Vegas Blvd, 0.3 m S of Nellis Blvd									
				0	0	0	0*			14061
0353509	IR-15, 3.2 mi N of US-93.									
										20916

* = DATA ADJUSTED OR ESTIMATED

*05

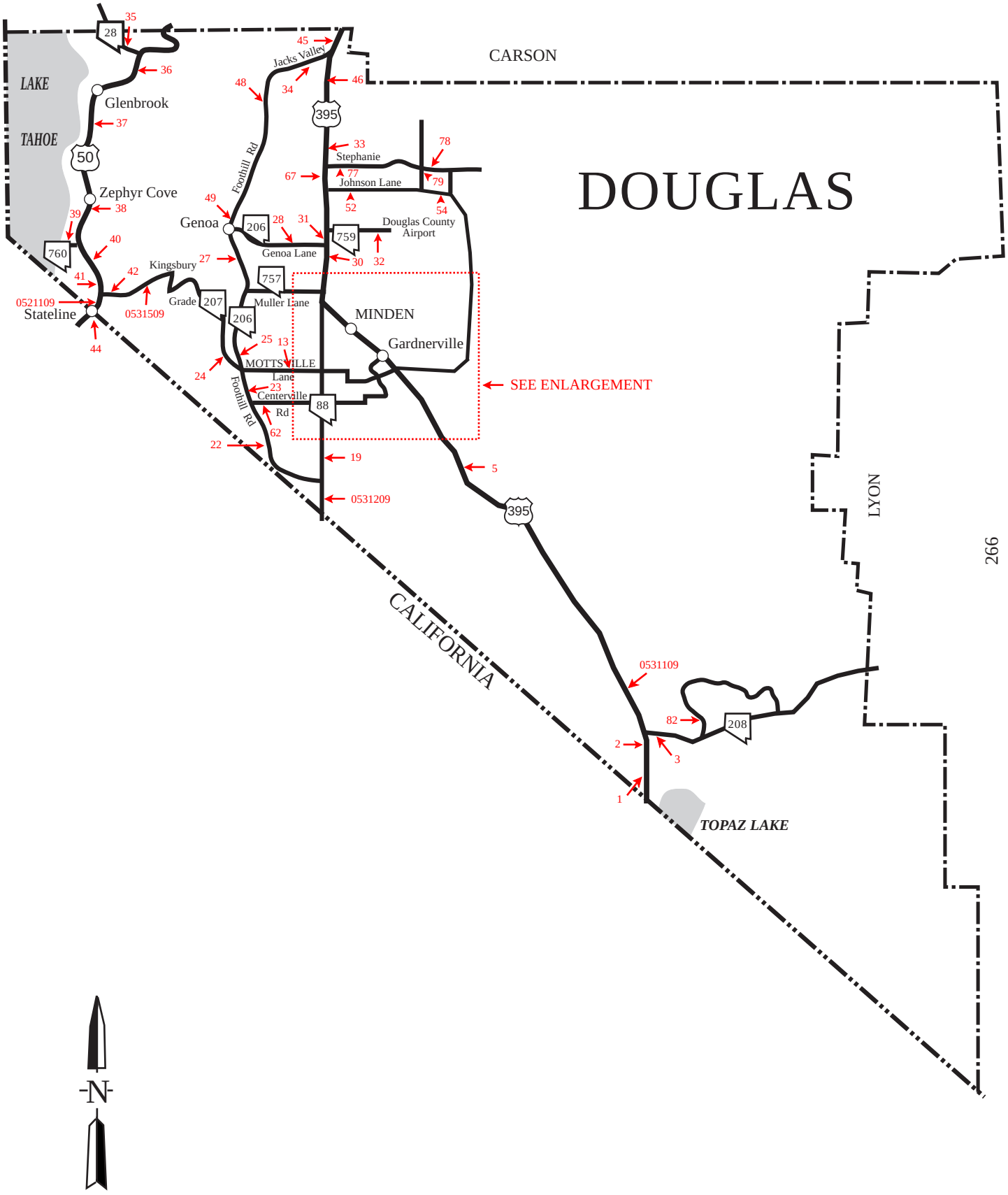
DOUGLAS
CARSON
LYON
CALIFORNIA
LAKE TAHOE
Glenbrook
Zephyr Cove
Stateline
Genoa
Kingsbury
Grade
Jacks Valley
Foothill Rd
Stephanie
Johnson Lane
Douglas County Airport
Genoa Lane
Muller Lane
MINDEN
Gardnerville
MOTTSVILLE Lane
Centerville Rd
TOPAZ LAKE
SEE ENLARGEMENT
28
50
760
206
207
757
759
395
88
208
266
0521109
0531509
0531209
0531109
N

*05

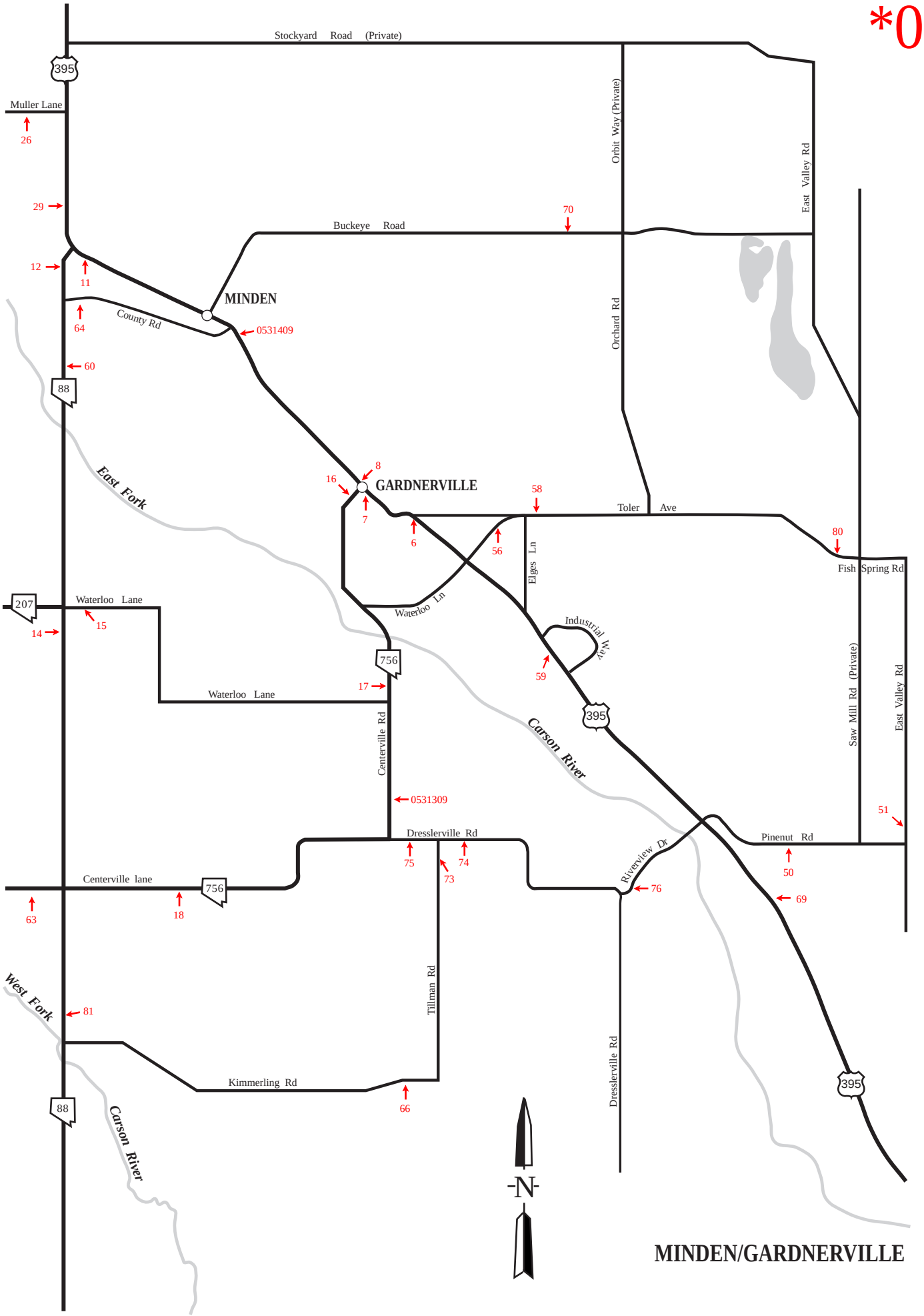
Stockyard Road (Private)
395
Muller Lane
26
29
12
11
64
60
88
Buckeye Road
70
MINDEN
County Rd
0531409
Orbit Way (Private)
East Valley Rd
Orchard Rd
East Fork
16
8
GARDNERVILLE
7
6
58
56
Toler Ave
Elges Ln
80
Fish Spring Rd
207
Waterloo Lane
15
14
Waterloo Ln
Industrial Way
59
756
17
Waterloo Lane
Centerville Rd
Carson River
395
Saw Mill Rd (Private)
East Valley Rd
0531309
51
Dresslerville Rd
75
74
73
Pinenut Rd
50
Riverview Dr
76
69
Centerville lane
756
63
18
West Fork
81
Tillman Rd
Dresslerville Rd
Kimmerling Rd
66
395
88
Carson River
N
MINDEN/GARDNERVILLE

DOUGLAS COUNTY

TABLE 3 - ANNUAL AVERAGE DAILY TRAFFIC AT PORTABLE TRAFFIC COUNT STATIONS -

STATION	1995	1996	1997	1998	1999	2000	2001	2002	2003	2004
0001	US-395, at the NV-CA Stateline (Topaz Lake Area).									
	3940	4050	3700	3700	3750	3900	3980*	4100	4300	4600
0002	US-395, .3 mi South of SR-208.									
	4570	4600	4350	4550	4500	4700	4800*	4950*	5200	5600
0003	SR-208 (Topaz-Yerington Rd), 1 mi E of US-395 100' W of mp DO-1.									
	3075	3050	3100	3150	3200	3550	3600	3600*	3900	3900
0005	US-395, .1 mi S of mp 16 & S of Palomino Dr.									
	7125	7000	6900	7050	6700	6800	7600	8050	8900	8900*
0006	US-395, 10' S of Toler Av.									
	19970	20400	20200	20800	21200	22700	22000	23000	23500*	24000
0007	US-395, 30' S of Eddy St.									
	20600	20600	20400	21000	21600	23200	22000	22000*	22500	23000
0008	US-395, 150' S of High School St.									
	24250	24200	23700	24300	25300	26500	25000	25000*	27700	26000
0010	US-395, 150' S of Sixth St.									
	21060	22100	22100	22800	25900	24200	24200*	24200*	26500	22700*
0011	US-395, 400' South of SR-88.									
	21050	21700	22200	22300	23000	24300	24300*	24900	26200	26200
0012	SR-88 (Woodfords Rd), .2 mi S of US-395									
	10770	10700	11600	11800	12800	12600	13300*	13700*	14400*	13700
0013	SR-207 (Mottsville Ln), .3 mi W of SR-88.									
	3200	3500	3500	3500*	4300	4300*	3700	3700*	4100	3700
0014	SR-88 (Woodfords Rd), .1 mi S of SR-207 (Waterloo & Mottsville Ln).									
	7800*	8400	8600*	9000	8900	9250*	9800*	10100	10700	9950

* = DATA ADJUSTED OR ESTIMATED

DOUGLAS COUNTY

TABLE 3 - ANNUAL AVERAGE DAILY TRAFFIC AT PORTABLE TRAFFIC COUNT STATIONS -

STATION	1995	1996	1997	1998	1999	2000	2001	2002	2003	2004
0015	Waterloo Ln, .2 mi E of SR-88.									
	2980	1300	1300	1300	1500	1700	1800	1900	2050	2000
0016	SR-756 (Gilman Av), 150' W of US-395.									
	5190	5300	5300	5400	5400	5650	5300	5250	5800	5500
0017	SR-756 (Centerville Ln), .1 mi N of SR-207 (Waterloo Ln).									
	5025	5300	7900	8050	8100	9250*	9800	10200	10700	10500
0018	SR-756 (Centerville Ln), .1 mi E of SR-88.									
	2860	3300	3650	3450	3700	3850	3800*	4100	4450	4500*
0019	SR-88, .55 mi S of Kimberling Rd									
	3360	3150	3550	3400	3550	3600	4200	4300	4250	4600
0022	SR-206 (Fairview Rd), 1 mi W of SR-88 & .1 mi W of Fredricksburg Rd.									
	475	470	470	450	500	610	600	620	710	660
0023	SR-206 (Foothill Rd), .1 mi S of SR-207 (Kingsbury Grade).									
	3530	3550	3560	2400*	2250	2250	2800	2600	2850	2900
0024	SR-207 (Kingsbury Grade Rd), .3 mi W of SR-206 (Foothill Rd).									
	4865	5200	4450	4450*	5500	4850	5300	5200*	5550	5400*
0025	SR-206 (Foothill Rd), .1 mi N of SR-207 (Kingsbury Grade).									
	1930	2100	2700	2400	2350	2200	2500	2350	2650	2850
0026	SR-757 (Muller Ln), 200' W of US-395.									
	1200	1250	1300	1450	1400	1500	1600	1600	1550	1500
0027	SR-206 (Foothill Rd), 2.2 mi N of SR-757 (Muller Ln).									
	1570	1600	1550	1600	1950	1800	1800*	1850	2100	2300
0028	SR-206 (Genoa Ln), 200' W of US-395.									
	1190	1250	1300	1250	1450	1400	1400*	1600	1600	1500

* = DATA ADJUSTED OR ESTIMATED

DOUGLAS COUNTY

TABLE 3 - ANNUAL AVERAGE DAILY TRAFFIC AT PORTABLE TRAFFIC COUNT STATIONS -

STATION	1995	1996	1997	1998	1999	2000	2001	2002	2003	2004
0029	US-395, .2 mi S of Muller Ln.									
	22020	23300	23800	24100	25200	26600*	26600*	29200	30500	30500*
0030	US-395, .1 mile S of SR-206 (Genoa Ln).									
	21590	22600	24200	25100	25900	27300	27300*	29000	30000	31500
0031	US-395, 500' N of SR-206 (Genoa Ln).									
	21350	22600	22900	24500	26200	27000	27000*	28800	30500	31000
0032	SR-759 (Douglas County Airport Rd), .1 mi E of US-395.									
	1800	1950	1900	2300	2300	2300	2300*	2200	2450	2450
0033	US-395, .3 mi N of Stephanie Wy.									
	21760	23100	23500	25100	26400	27700*	27700*	29900	30500	31000*
0034	Jacks Valley Rd, .15 mi W of US-395.									
	3560	3400	4450	4500	7400	9000	9000*	15300	11000*	11000*
0035	SR-28 (North Shore Rd), .2 mi N of US-50.									
	5800	5650	5500	6300	6300	6000	6000	5850	5950	6450
0036	US-50, .1 mi W of SR-28 at mp 12.									
	11700	12800	11300	11300	11700	12700	12600*	12600*	11100	13000
0037	US-50, 600' W of the road to Glenbrook.									
	11750	12900	11300	11300	11700	12700*	12600*	12300	11600	11600*
0038	US-50, .3 mi E of SR-760.									
	15540	15600	18300	18300	19600	18300*	18000	18200*	16800	16000
0039	SR-760 (Nevada Beach Rd), .1 mi W of US-50.									
	1085	1100	1000	1400*	1500	1200	1200	900	750	750*
0040	US-50, .4 mi E of SR-207 (Kingsbury Grade) at mp DO1.									
	21030	21200	20300	20300	21800	20300	22000	21000	20300	23000

* = DATA ADJUSTED OR ESTIMATED

DOUGLAS COUNTY

TABLE 3 - ANNUAL AVERAGE DAILY TRAFFIC AT PORTABLE TRAFFIC COUNT STATIONS -

STATION	1995	1996	1997	1998	1999	2000	2001	2002	2003	2004
0041	US-50, 300' E of SR-207 (Kingsbury Grade).									
	25890	25200	21100	20300	25900	23000	25000	24100	22100	22300*
0042	SR-207 (Kingsbury Grade), 350' E of US-50.									
	16820	15100	15500	14900	15100	15200*	15200*	14800	15000	14700*
0044	US-50, 300' E of the NV-CA State line.									
	28740	27900	27900	26700	26700	27800*	27300*	27600*	30500	30800*
0045	US-395, .4 mi N of Jacks Valley Rd 10' S Drive Way of Liberty Baptist Church.									
	27280	30600	29800	32200	33600	37600	37600*	39600	36500	44000
0046	US-395, .4 mi N of Mica Dr.									
								31500	34000	58500
0048	Foothill Rd, .1 mi S of Alpine View Ct.									
	1310	1300	1475	1400	1700	1700*	2100	2050	2200	2400
0049	Jacks Valley Rd, .4 mi N of SR-206 (Genoa Ln).									
	1815	1900	1900	2050	2250	2250*	2600	2500	2700	2900
0050	Pinenut Rd, .1 mi E of US-395.									
	1925	2100	2250	2500	2400	2600	3100	3150	3050	3050
0051	E Valley Rd, .1 mi NW of Pinenut Rd.									
	400	420	500	600	550	680	950	890	860	1100
0052	Johnson Ln, .2 mi E of US-395.									
	3515	3900	3900	4300	4600	4800	4900	6000	6350	6450
0054	Johnson Ln, 150' E of Clapham Ln.									
	2340	2400	2400	2550	2700	2950	2800	2800*	3500	3400
0056	Waterloo Ln, .2 mi E of US-395.									
	3580	3900	4200	4250	4750	5050	6100	6700*	7150	7200

* = DATA ADJUSTED OR ESTIMATED

DOUGLAS COUNTY

TABLE 3 - ANNUAL AVERAGE DAILY TRAFFIC AT PORTABLE TRAFFIC COUNT STATIONS -

STATION	1995	1996	1997	1998	1999	2000	2001	2002	2003	2004
0058	Toler Av, .2 mi E of Elges Rd.									
	2450	3100	3000	3300	3400	3800	3800	4100	4400	3800
0059	US-395, 200' S of the N Leg of Industrial Wy.									
	18060	17800	17000	17300*	17800	20000	19000	20100	21900	23000*
0060	SR-88 (Woodfords Rd), 1 mi S of US-395.									
	10000	10200	9900	10100	10100	10500*	11400*	11800	12400	12400
0062	Centerville Ln, .1 mi W of Sheridan Wy & 150' E of SR-206 (Foothill Rd).									
	2360	2400	3100	2000*	2050	2200	2400	2400*	2500	2500
0063	Centerville Ln, .7 mi W of SR-88.									
	2630	2700	3400	2450	2400	2600	2700	2700*	2900	2900
0064	County Rd, .1 mi E of SR-88.									
	2975	2550	3100	3150	3400	4050	4050*	3600	3700	3300
0066	Kimmerling Rd, 75' E of Short Ct.									
	6700	6500	6400	6600	6500	6650	6900	6900	7350	7250
0067	US-395, .5 mi N of Johnson Ln at mp DO-28.6.									
	20175	21400	21800	22400	23800	25000	25000*	25900	27600	29200
0069	US-395, Drop box 30' N of '55 MPH' sign W									
			9900	10100	10100	10000	11000	10800	11500	11800
0070	Buckeye Rd, .1 miles W of Orchard Rd.									
									2350	2100
0071	Palamino Ln, 200' E of Pinto Cir.									
									1300	1250
0072	Pinto Cir, 300' N of Palamino Ln.									
									1250	1100

* = DATA ADJUSTED OR ESTIMATED

DOUGLAS COUNTY

TABLE 3 - ANNUAL AVERAGE DAILY TRAFFIC AT PORTABLE TRAFFIC COUNT STATIONS -

STATION		1995	1996	1997	1998	1999	2000	2001	2002	2003	2004
0073	Tillman Ln, .5 mi S of Dresslerville Rd.									6850	6750
0074	Dresslerville Rd, .1 mile E of Tillman Ln.									3900	3950
0075	Dresslerville Rd, 200' W of Tillman Ln.									8600	8800
0076	Riverview Dr, 197' E of Dresslerville Rd.									310	370
0077	Stephanie Ln, 760' E of US-395.									6300	7050
0078	Stephanie Ln, 125' E of Vicki Ln.									2150	2150
0079	Vicki Ln, 420' N of Johnson Ln.									1600	1550
0080	Fish Springs Rd, .15 miles W of Sawmill Rd.									2500	2700
0081	SR-88 (Woodfords Rd), 250' N of Kimmerling Rd.									10600	10200
0082	Topaz Ranch Rd, 200' N of W leg of SR-208 (Yerington Rd).									590	670

* = DATA ADJUSTED OR ESTIMATED

DOUGLAS COUNTY

TABLE 3 - ANNUAL AVERAGE DAILY TRAFFIC AT PORTABLE TRAFFIC COUNT STATIONS -

STATION	1995	1996	1997	1998	1999	2000	2001	2002	2003	2004
0521109	US-50, .6 mi E of the NV-CA State line at Lake Tahoe.									
	33115	32170	32065	30905	31100	32330	31580	32010	32840	33205
0531109	US-395, 1.2 mi N of SR-208 (Topaz-Yerington Rd).									
	5885	5770	5705	5795	6080	6245	6385	6790	6990	7136
0531209	SR-88 (Woodfords Rd), .5 mi N of the NV-CA State line at mp SR-88/DO-5.									
	3005	3000	3220	3090	3310	3345	3570	3785	3875	3905
0531309	Centerville Ln, .2 mi N of Dresslerville Rd.									
			7700	7850	7900	9000	8610	8580	8620	9297
0531509	SR-207 (Kingsbury), .4 miles E of US-50									
								11735	12555	12294

* = DATA ADJUSTED OR ESTIMATED

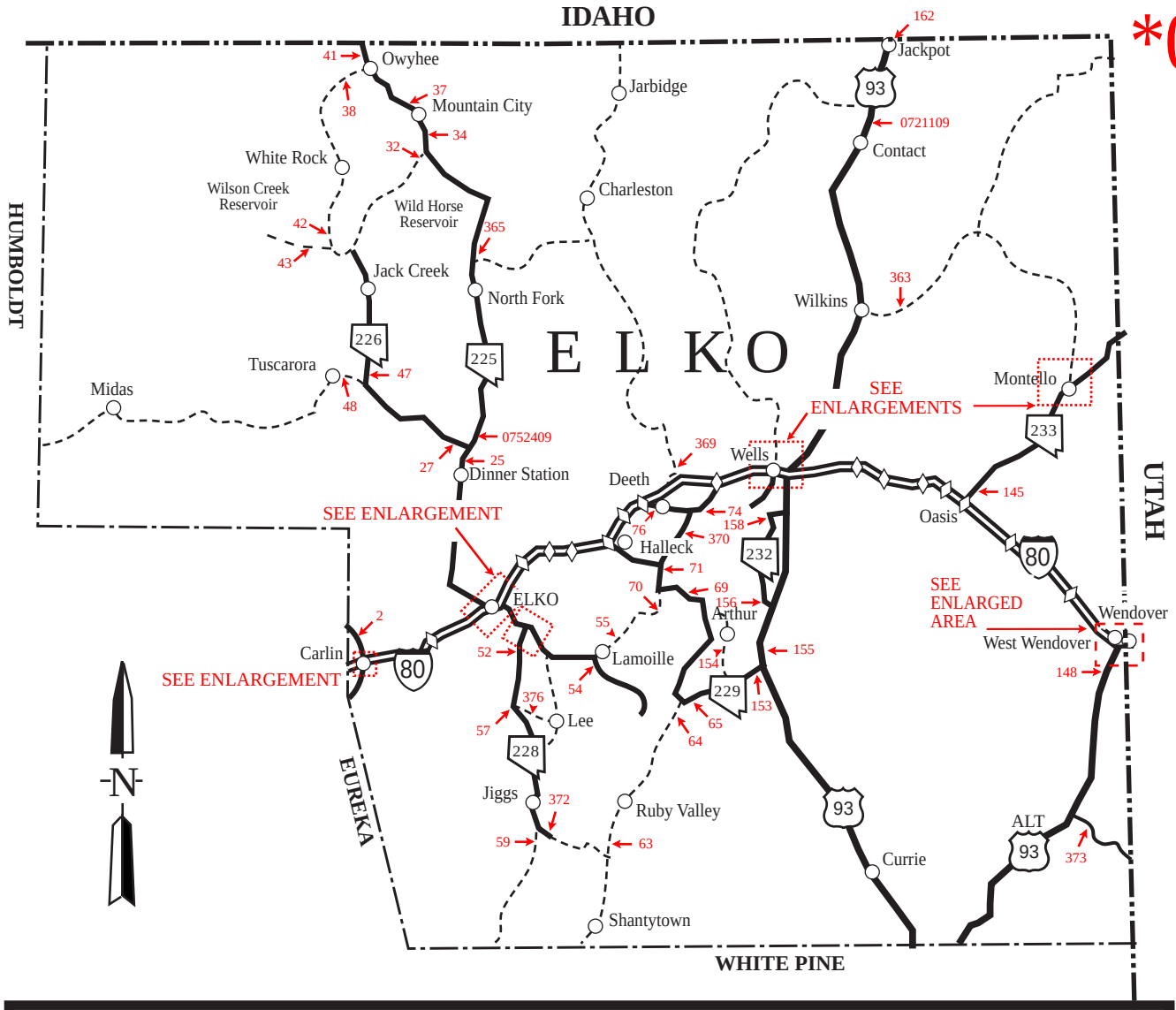
IDAHO
HUMBOLDT
UTAH
EUREKA
WHITE PINE
ELKO
Owyhee
Mountain City
White Rock
Wilson Creek Reservoir
Wild Horse Reservoir
Jack Creek
North Fork
Tuscarora
Midas
Dinner Station
Jarbidge
Charleston
Jackpot
Contact
Wilkins
Wells
Deeth
Halleck
Arthur
Lamoille
Lee
Jiggs
Ruby Valley
Shantytown
Currie
Oasis
Montello
Wendover
West Wendover
Carlin
ELKO
SEE ENLARGEMENTS
SEE ENLARGEMENT
SEE ENLARGEMENT
SEE ENLARGED AREA
ALT 93
N
0721109
0752409

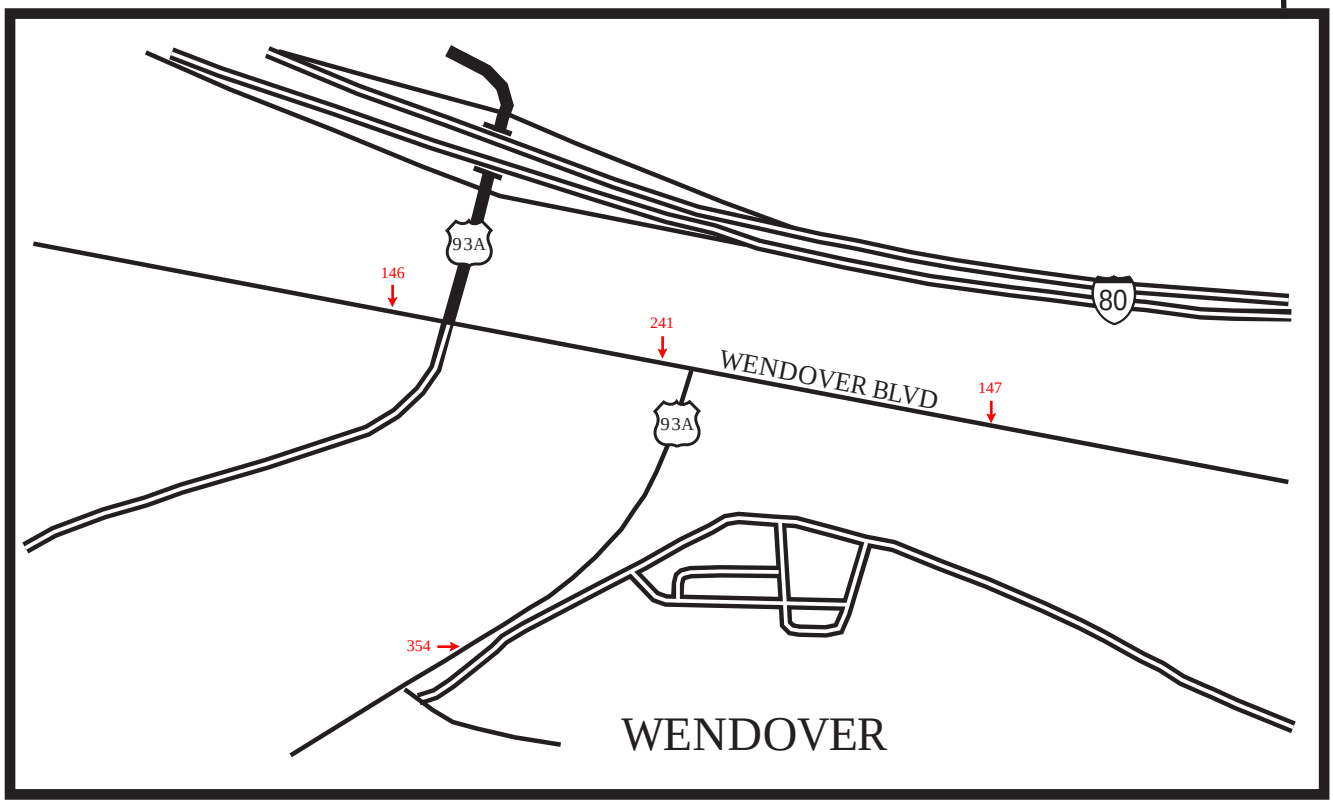
WENDOVER
WENDOVER BLVD
93A
80
146
241
147
354

ELKO AREA

*07

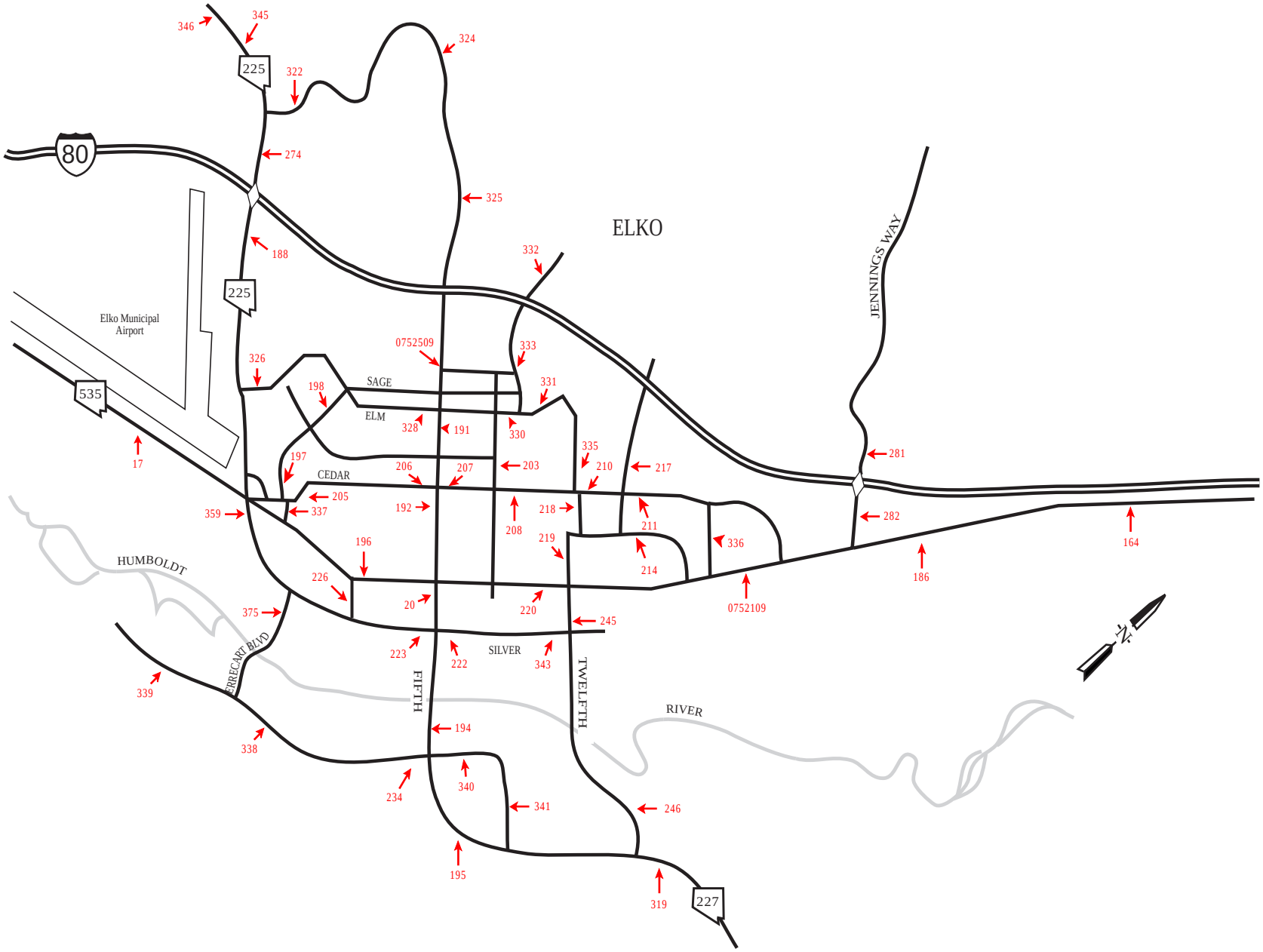
ELKO
80
225
535
227
Elko Municipal Airport
JENNINGS WAY
SAGE
ELM
CEDAR
SILVER
FIFTH
TWELFTH
HUMBOLDT
RIVER
TERRECART BLVD
N
346
345
324
322
274
325
188
332
0752509
333
326
198
331
328
191
330
335
210
217
281
17
197
206
207
203
205
337
359
192
218
208
211
282
164
196
219
214
336
186
226
20
220
0752109
375
245
223
222
343
339
194
338
234
340
341
246
195
319

*07

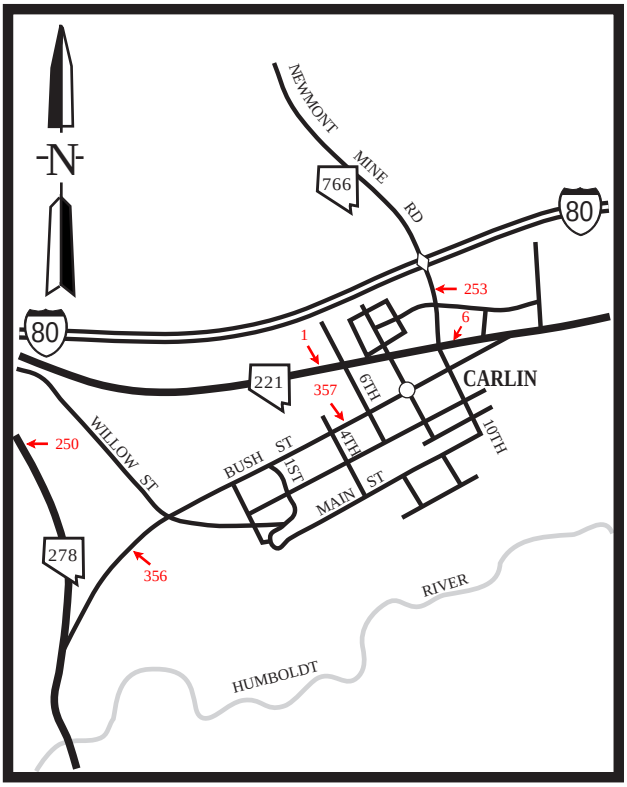

CARLIN

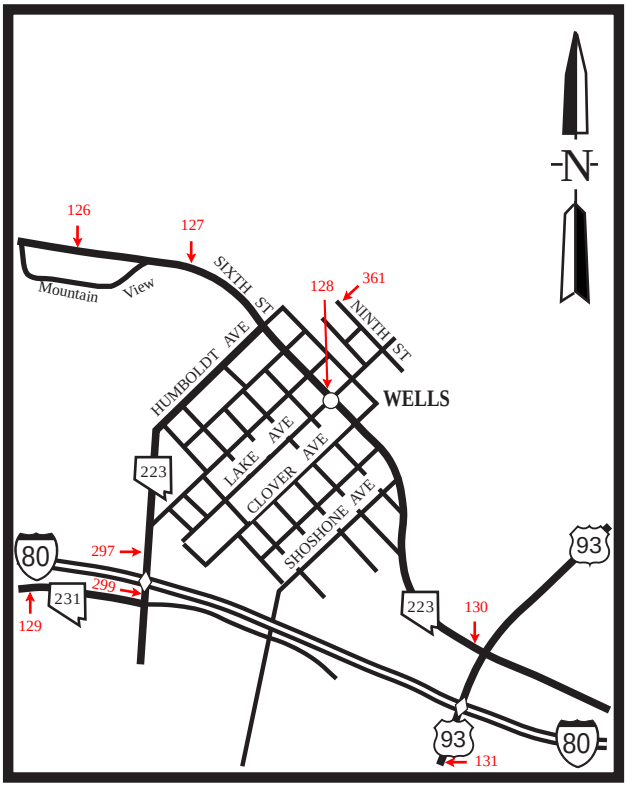

WELLS

277

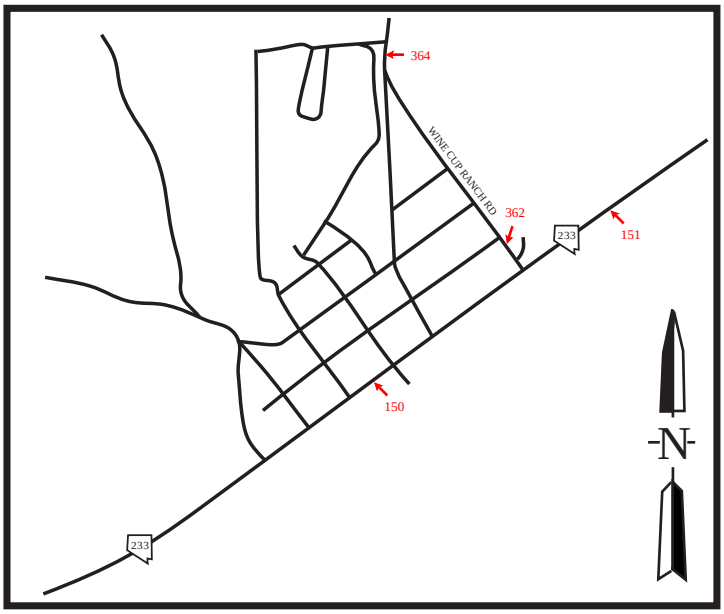

MONTELLO

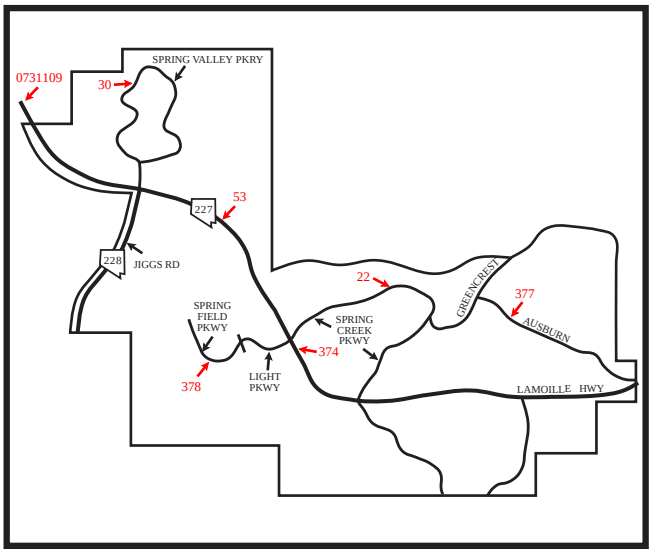

SPRING CREEK

INTERSTATE 80 INTERCHANGES

WEST CARLIN 279

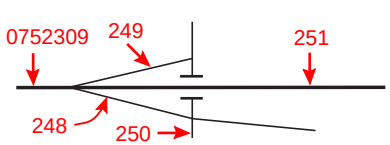

CENTRAL CARLIN 280

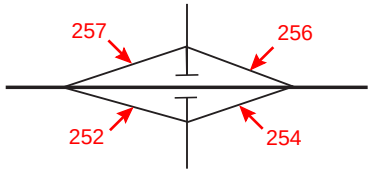

EAST CARLIN 282

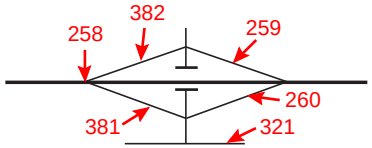

HUNTER 292

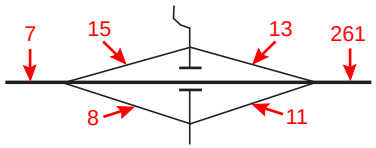

ELKO WEST 298

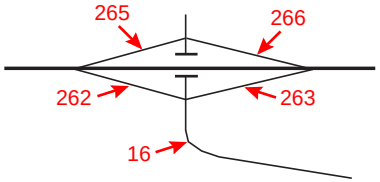

ELKO DOWNTOWN 301

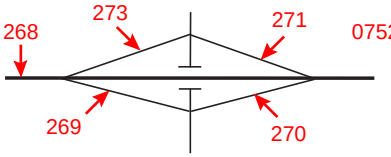

ELKO EAST 303

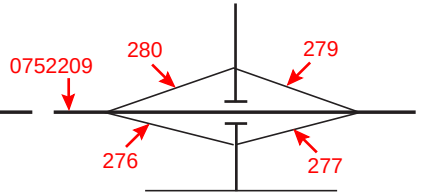

OSINO 310

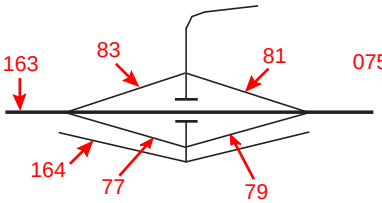

RYNDON-DEVIL'S GATE 314

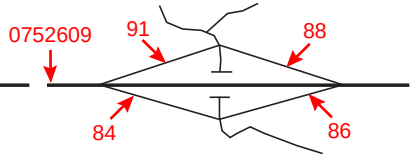

DEVILS GATE -ELBURZ 317

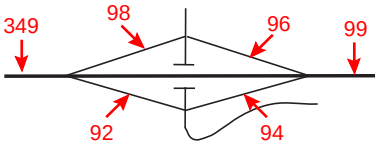

HALLECK-RUBY VALLEY 321

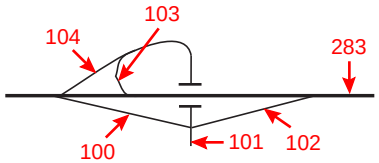

RIVER RANCH 328

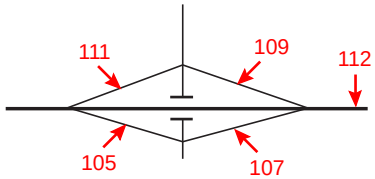

DEETH-STARR VALLEY 333

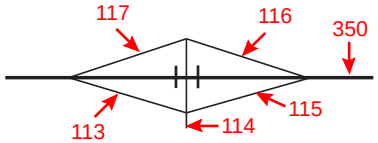

WELCOME-STARR VALLEY 343

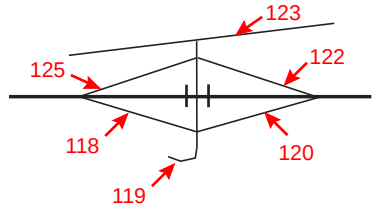

BEVERLY HILLS 348

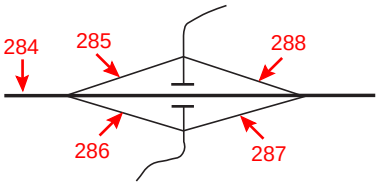

WEST WELLS 351

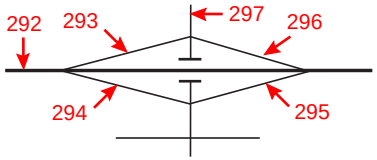

U.S.93 EAST WELLS 352

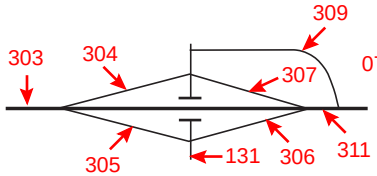

MOOR 360

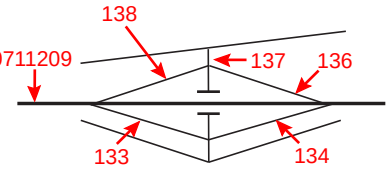

INDEPENDENCE VALLEY 365

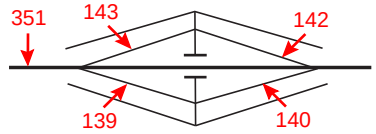

SUMMIT 373

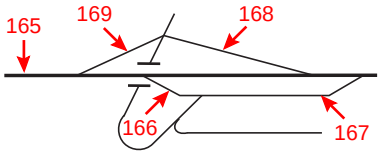

INTERSTATE 80 INTERCHANGES

PEQUOP 376

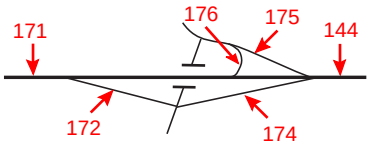

OASIS 378

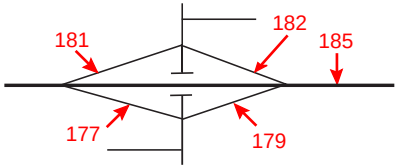

SHAFTER 387

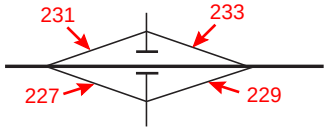

PILOT PEAK 398

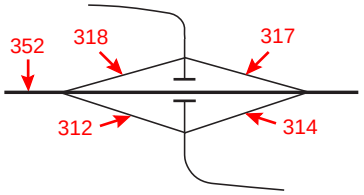

OLA 407

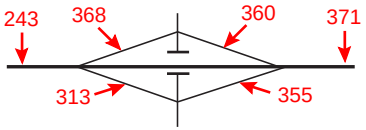

WEST WENDOVER 410

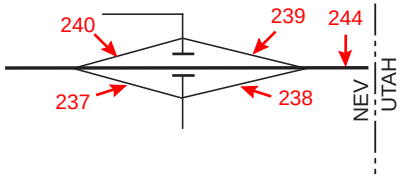

ELKO COUNTY

TABLE 3 - ANNUAL AVERAGE DAILY TRAFFIC AT PORTABLE TRAFFIC COUNT STATIONS -

STATION	1995	1996	1997	1998	1999	2000	2001	2002	2003	2004
0001	SR-221 (Chestnut St) in Carlin, .5 mi W of Tenth St.									
	775	930	1150	1150	1150	900	900*	900*	980	970
0002	SR-766 (Newmont Mine Rd), 5 mi N of the Central Carlin Intch 'Exit 280' & 75' N of Dump Rd.									
	3035	2800	2600	2500	2500	2500*	1900	1850	2000	2200
0003	Pacific Av, W of Humboldt Av at the RxR tracks. (Wells area)									
								580	460	440
0004	Hot Springs Rd, S of Elko 45' N of the RxR tracks.									
								220	350	100
0005	'B' St, In Carlin 75' N of at the RxR tracks.									
								170	140	160
0006	SR-221 (Chestnut St) in Carlin, 200' E of 10th St.									
	1095	1300	1350	1550	1550	1550*	1500	1450	1550	1500
0007	IR-80, E of the E Carlin Intch 'Exit 282' at mp 288.									
	9465	9475	9870	9790	10005	10270	9720	9600*	9500	9800
0008	IR-80, E/B off-ramp of the Hunter Intch 'Exit 292' .									
	30	30	30	30	40	40	30	50	30	30
0009	Tenth St, in Carlin 15' N of the RxR tracks.									
								860	990	1100
0010	Lake Av, in Wells 50' S of the RxR tracks.									
								580	680	620
0011	IR-80, E/B on-ramp of the Hunter Intch 'Exit 292' 250' E of the cross traffic rd.									
	100	100	135	105	70	70	80	100	70	60
0012	Fourth St, in Carlin 75' N of the RxR tracks.									
							470	690	400	370

* = DATA ADJUSTED OR ESTIMATED

ELKO COUNTY

TABLE 3 - ANNUAL AVERAGE DAILY TRAFFIC AT PORTABLE TRAFFIC COUNT STATIONS -

STATION	1995	1996	1997	1998	1999	2000	2001	2002	2003	2004
0013	IR-80, W/B off-ramp of the Hunter Intch 'Exit 292' .									
	75	100	100	70	80	80	80*	140	80	80
0015	IR-80, W/B on-ramp of the Hunter Intch 'Exit 292' 150' W of the cross traffic rd.									
	30	30	35	40	50	50	50	50*	40	50
0016	SR-535 (Idaho St), .3 mi E of the E/B off-ramp of the Elko W Intch 'Exit 298'.									
	1600	1600	2550	2400	2500	2500*	2200	2350	2150	2300
0017	SR-535 (Idaho St), .4 mi W of Mountain City Hw.									
	3700	3300	3800	3800	3400	3400*	3500	3500*	3400	3200
0020	SR-227 (Fifth St), 150' S of SR-535 (Idaho St).									
	11300	10700	11000	10300	9700	10700	9600	9550	9200	9650
0022	Spring Creek Pk, 115' W of Bellwood Dr.									
							780	770	740	770
0025	SR-225 (Mountain City Hw), .4 mi S of SR-226.									
	770	840	1050	950	880	880*	770	770	770*	790
0027	SR-226 (Deep Creek Rd), .1 mi W of SR-225 to Mountain City.									
	150	150	150	140	150	120	150	130	110	110*
0030	Spring Valley Pk, .1 mi W of Lamont Dr.									
				0	0			520	510	490
0032	Old Maggie Summit Rd, .3 mi W of SR-225.									
							30	30	40	60
0034	SR-225 (Mountain City Hw), .6 mi N of mp 108.									
	305	335	365	370	420	380	380*	330	320	360
0037	SR-225 (Mountain City Hw), 3.7 mi N of South Boundary of Duck Valley Indian Reservation.									
	430	475	485	470	470	440	440*	420	420*	470

* = DATA ADJUSTED OR ESTIMATED

ELKO COUNTY

TABLE 3 - ANNUAL AVERAGE DAILY TRAFFIC AT PORTABLE TRAFFIC COUNT STATIONS -

STATION	1995	1996	1997	1998	1999	2000	2001	2002	2003	2004
0038	Wilson Reservoir Rd, rd to Sheep Creek Reservoir .3 mi W of SR-225, just S of Owyhee.									
	600	650	620	700	590	590	550	590	630	640
0041	SR-225 (Mountain City Hw), 150' S of the NV-ID State line.									
	630	700	670	750*	810	950	950*	930	1000	890
0042	Wilson Reservoir Rd, .1 mi N of the county rd to the ILL Ranch & Wilson Reservoir.									
							30	50	30	50
0043	Bull Run Reservoir Rd, .1 mi W of Wilson Reservoir Rd.									
							20	20	30	20
0047	SR-226 (Deep Creek Rd), 1.5 mi N of Old SR-18 to Tuscarora.									
	95	100	100	90	120	110	120	120	100	100*
0048	Tuscarora Rd, 1.4 mi W of SR-226.									
							70	40	60	50
0052	SR-228 (Jiggs Rd), 150' S of SR-227 to Lamoille.									
	1365	1400	1350	1350	1250	1250*	1250*	1350	1350	1400*
0053	SR-227 (Lamoille Hw), .2 mi S of SR-228 to Jiggs.									
	8325	9500	10300	10300	10200	10500	9800	10100	10300	10500*
0054	Lamoille Canyon Rd, .1 mi S of SR-227.									
	300	300	285	310	340	310	430	250	370	370
0055	SR-227 (Lamoille Hw), .1 mi E of Lamoille Canyon Rd.									
	1030	1100	950	1050	970	1050	910	830	880	970
0057	SR-228 (Jiggs Rd), .1 mi N of Woods Ln.									
	325	350	365	365	330	400	400*	380	330	350
0059	Old SR-46 (Bald Mtn Mine Rd), .3 mi S of SR-228.									
							90	100	90	100

* = DATA ADJUSTED OR ESTIMATED

ELKO COUNTY

TABLE 3 - ANNUAL AVERAGE DAILY TRAFFIC AT PORTABLE TRAFFIC COUNT STATIONS -

STATION	1995	1996	1997	1998	1999	2000	2001	2002	2003	2004
0063	SR-767 (Ruby Valley Rd), 16.7 mi S of Wye of SR-229 & SR-767.									
	35	45	45	45	55	50	50*	50*	50	50
0064	SR-767 (Ruby Valley Rd), .1 mi S of the leg of Wye of SR-229.									
	110	110	110	115	115	110	130	180	100	120
0065	SR-229 (Ruby Valley Rd), .8 mi E of the N leg of Wye to SR-229.									
	110	110	110	115	105	100	100	140	110	110
0069	SR-229 (Secret Pass Rd), .1 mi N of the county rd to Arthur in Ruby Valley.									
	140	190	190	190	120	200	180	260	180	170
0070	Lamoille Valley Rd, 50' S of SR-229.									
	75	75	100	100	90	60	70	120	60	60
0071	SR-229 (Secret Pass Rd), .6 mi E of the Lamoille Vy Rd.									
	140	140	200	200	140	160	160	210	140	140
0074	SR-230 (Starr Valley Rd), .6 mi S of Starr Valley County Rd.									
	150	150	150	150	90	110	100	100*	100	100
0076	SR-230 (Starr Valley Rd), .1 mi N of the County Rd to Deeth.									
	160	160	220	220	140	120	140	130	160	130
0077	IR-80, E/B off-ramp of the Osino Intch 'Exit 310' .13 mi W of the cross traffic rd.									
	330	380	455	475	320	450	400	390	380	390
0079	IR-80, E/B on-ramp of the Osino Intch 'Exit 310' .17 mi E of the cross traffic rd.									
	245	245	225	230	200	210	200	240	270	250
0081	IR-80, W/B off-ramp of the Osino Intch 'Exit 310' .17 mi E of the cross traffic rd.									
	245	245	225	170	200	160	200	170	190	180
0083	IR-80, W/B on-ramp of the Osino Intch 'Exit 310' .14 mi W of the cross traffic rd.									
	330	380	450	505	320	490	400	400	400	400

* = DATA ADJUSTED OR ESTIMATED

ELKO COUNTY

TABLE 3 - ANNUAL AVERAGE DAILY TRAFFIC AT PORTABLE TRAFFIC COUNT STATIONS -

STATION	1995	1996	1997	1998	1999	2000	2001	2002	2003	2004
0084	IR-80, E/B off-ramp of the Ryndon Intch 'Exit 314' .16 mi W of the cross traffic rd.									
	470	550	690	550	430	400	440	410	420	410
0086	IR-80, E/B on-ramp of the Ryndon Intch 'Exit 314' .13 mi from the cross traffic rd.									
	60	60	40	40	50	40	50	50	70*	40
0088	IR-80, W/B off-ramp of the Ryndon Intch 'Exit 314' .12 mi E of the cross traffic rd.									
	50	50	40	40	40	40	50	40	120	40
0091	IR-80, W/B on-ramp of the Ryndon Intch 'Exit 314' .15 W of the cross traffic rd.									
	460	550	570	600	400	400	440	400	410	400
0092	IR-80, E/B off-ramp of the Elburz Intch 'Exit 317' .16 mi W of the cross traffic rd.									
	170	200	200	200	180	90	140*	110*	100	90
0094	IR-80, E/B on-ramp of the Elburz Intch 'Exit 317' .16 mi E of the cross traffic rd.									
	40	40	15	15	20	30	20*	20	30	30
0096	IR-80, W/B off-ramp of the Elburz Intch 'Exit 317' .16 mi E of the cross traffic rd.									
	40	40	20	20	20	20*	20*	20	30*	40
0098	IR-80, W/B on-ramp of the Elburz Intch 'Exit 317' .17 mi W of the cross traffic rd.									
	165	200	185	185	180	100	140	110	110	100
0099	IR-80, 2.6 mi E of Elburz Intch 'Exit 317'									
	6120	6155	5905	6575	6360	6820*	6720*	7250	7250*	6900
0100	IR-80, E/B off-ramp of the Halleck Intch 'Exit 321' .12 mi W of the cross traffic rd.									
	105	120	140	125	120	110	130*	140	140*	140
0101	SR-229 (Secret Pass Rd), 200' S of the E/B off-ramp of the Halleck Intch 'Exit 321'.									
	195	200	270	270	250	330	330*	330	220	210
0102	IR-80, E/B on-ramp of the Halleck Intch 'Exit 321' .7 mi E of cross traffic rd.									
	35	35	35	45	30	40	30*	30	30*	30

* = DATA ADJUSTED OR ESTIMATED

ELKO COUNTY

TABLE 3 - ANNUAL AVERAGE DAILY TRAFFIC AT PORTABLE TRAFFIC COUNT STATIONS -

STATION	1995	1996	1997	1998	1999	2000	2001	2002	2003	2004
0103	IR-80, W/B off-ramp of the Halleck Intch 'Exit 321' 235' W of the W/B lanes.									
	35	35	35	25	30	40	30	30	30*	30
0104	IR-80, W/B on-ramp of the Halleck Intch 'Exit 321' 560' mi W of the W/B off-ramp.									
	100	120	140	105	110	120	130	130	130*	120
0105	IR-80, E/B off-ramp of the River Ranch Intch 'Exit 328' .13 mi W of the cross traffic rd.									
	50	55	55	55	70	80	60	60	60*	70
0107	IR-80, E/B on-ramp of the River Ranch Intch 'Exit 328' .15 mi E of cross traffic rd.									
	40	40	40	40	40	30	30	40	40*	50
0109	IR-80, W/B off-ramp of the River Ranch Intch 'Exit 328' .16 mi E of the cross traffic rd.									
	40	50	50	50	50	30	30	40	40*	40
0111	IR-80, W/B on-ramp of the River Ranch Intch 'Exit 328' .15 mi W of the cross traffic rd.									
	40	55	55	55	70	80	60	50	50*	60
0112	IR-80, .25 mi E of the River Ranch Intch 'Exit 328'.									
	5975	5965	5675	6395	6140	6570*	6460	7010	7000*	6750
0113	IR-80, E/B off-ramp of the Deeth Intch 'Exit 333' .22 mi W of the cross traffic rd.									
	110	110	130	130	90	100	100	90	90*	80
0115	IR-80, E/B on-ramp of the Deeth Intch 'Exit 333' .12 mi E of the cross traffic rd.									
	50	50	50	50	50	50	50	40	40*	50
0116	IR-80, W/B off-ramp of the Deeth Intch 'Exit 333' .15 mi E of the cross traffic rd.									
	65	65	65	65	60	50*	50	40	40*	50
0117	IR-80, W/B on-ramp of the Deeth Intch 'Exit 333' .15 mi W of the cross traffic rd.									
	100	100	100	100	70	100	110*	90	90*	80
0118	IR-80, E/B off-ramp of the Welcome Intch 'Exit 343' .1 mi E of IR-80.									
	45	45	45	45	60	100	50	60	60*	70

* = DATA ADJUSTED OR ESTIMATED

ELKO COUNTY

TABLE 3 - ANNUAL AVERAGE DAILY TRAFFIC AT PORTABLE TRAFFIC COUNT STATIONS -

STATION	1995	1996	1997	1998	1999	2000	2001	2002	2003	2004
0120	IR-80, E/B on-ramp of the Welcome Intch 'Exit 343' 75' E of the cross traffic rd.									
	105	190	190	190	100	100	120	120	120*	100
0122	IR-80, W/B off-ramp of the Welcome Intch 'Exit 343' .1 mi W of IR-80.									
	105	190	190	190	100	100	100	100	100*	70
0123	Frontage Rd to Welcome, .1 mi E of the cross traffic rd of the Welcome Intch 'Exit 343'.									
	45	75	75	75	50	130	70	70	140	80
0125	IR-80, W/B on-ramp of the Welcome Intch 'Exit 343' 50' W of the cross traffic rd.									
	45	55	55	55	60	110	60	70	70*	90
0126	Old US-40, 100' W of the 2nd Mountain View Dr Entrance.									
	165	175	175	150	170	230	230*	230*	150	110
0127	Old US-40 (6th St), .2 mi NW of Humboldt St.									
	400	465	465	400	430	470	470*	470*	400	400
0128	SR-223 (6th St), 100' W of Lake Av E of the Wagon Wheel Motel.									
	2335	2100	2450	2100	1950	2150	2400	2400*	2100*	1800
0129	SR-231 (Angel Lake Rd), .9 mi W of Humboldt Av.									
	140	70	70	70	75	120	120*	120	130	90
0130	SR-223 (6th St), 110' W of US-93 in Wells.									
	1960	3200	3500	2950	2750	2800	2800*	2800*	2450	2500
0131	US-93, .2 mi S of the E/B ramps at the E Wells Intch 'Exit 352'.									
	1170	910	1150	1000	1050	1000	1100	1250	1200	1150
0133	IR-80, E/B off-ramp of the Moor Intch 'Exit 360' 100' of the cross traffic rd.									
	20	20	20	30	40	50	40	30	30*	40
0134	IR-80, E/B on-ramp of the Moor Intch 'Exit 360' 125' E of the cross traffic rd.									
	15	15	15	25	30	20	20*	20	20*	20*

* = DATA ADJUSTED OR ESTIMATED

ELKO COUNTY

TABLE 3 - ANNUAL AVERAGE DAILY TRAFFIC AT PORTABLE TRAFFIC COUNT STATIONS -

STATION	1995	1996	1997	1998	1999	2000	2001	2002	2003	2004
0136	IR-80, W/B off-ramp of the Moor Intch 'Exit 360' 100' E of the cross traffic rd.									
	10	10	10	15	30	20	30	20	20*	20
0138	IR-80, W/B on-ramp of the Moor Intch 'Exit 360' 175' W of the cross traffic rd.									
	15	15	15	25	40	50	40	30	30*	40
0139	IR-80, E/B off-ramp of the Independence Intch 'Exit 365' 100' W of the cross traffic rd.									
	30	30	35	35	40	70	30	40	40	50
0140	IR-80, E/B on-ramp of the Independence Intch 'Exit 365' 345' E of the cross traffic rd.									
	20	20	15	15	20	50	10	20	20	20
0142	IR-80, W/B off-ramp of the Independence Intch 'Exit 365' 125' E of the cross traffic rd.									
	15	15	10	10	10	20	20	10	10	10
0143	IR-80, W/B on-ramp of the Independence Intch 'Exit 365' 345' W of the cross traffic rd.									
	25	25	30	30	30	30	30	30	30	30
0144	IR-80, 1.0 mi E of the Pequop Intch 'Exit 376'.									
	4560	4585	4760	4840	5080	4790*	4640*	4900	4950*	5300
0145	SR-233 (Montello Rd), .1 mi N of the W/B lanes of IR-80.									
	370	400	400	400	580	580*	350	380	370	520
0146	Wendover Bl, 200' W of US-93A (to freeway).									
	11400	12500	12200	12700	12300	12500	12500*	13300	12900	13300
0147	Wendover Bl, .25 mi W of the NV-UT State line.									
	10700	11600	11100	11100	11300	9200*	9700	9300	9150	9700
0148	US-93A, at mp EL 52. 200' S of the Wendover City Limits.									
	455	475	475	480	500	520	550	440	430	440
0150	SR-233 (Montello Rd), .3 mi S of the County Road to Crittenden Resevoir.									
	380	420	420	420	540	490	490*	420	450	550

* = DATA ADJUSTED OR ESTIMATED

ELKO COUNTY

TABLE 3 - ANNUAL AVERAGE DAILY TRAFFIC AT PORTABLE TRAFFIC COUNT STATIONS -

STATION	1995	1996	1997	1998	1999	2000	2001	2002	2003	2004
0151	SR-233 (Montello Rd), .2 mi N of County Rd to Crittenden Reservoir-Wine Cup Ranch Rd.									
	275	250	250	250	360	350	290	320	300	410
0153	SR-229 (Secret Pass Rd), .1 mi W of US-93.									
	125	125	125	130	135	100	110	170	130	120
0154	Southern Rd to Arthur in North Ruby Valley, 2.2 mi N of SR 229 & .1 mi N of a fence corner E.									
							30	60	60	30
0155	US-93, .1 mi N of SR-229.									
	930	790	1000	1000	950	870	1100	980	980	990
0156	SR-232 (S Clover Valley Rd), .1 mi W of US-93.									
	30	25	25	25	25	30	30*	30	20	20
0158	SR-232 (Clover Valley Rd), N Clover Vy Rd .1 mi W of US-93 S of Wells.									
	150	150	150	150	170	160	210	160	180	140
0162	US-93, 1.1 mi N of Jackpot.									
	3430	3600	3800	3950	3850	3850*	3900	3950	3950	3800
0163	IR-80, 6.1 miles E of on-ramp of 'Exit 303'.									
	7365	7735	7890	8575	7660	8270	8200	8530	8900	10300
0164	FR-EL54 (Old US-40), .2 mi E of Nevada Youth Training Center driveway.									
	1670	1800	1600	1750	1800	1800*	1500	1480*	1600	1700
0165	IR-80, .5 mi W of Summit Intch 'Exit 373'.									
	4595	4620	4765	4840	5080*	5210*	5060	5270	5350*	5200
0166	IR-80, E/B off-ramp of the Summit Intch 'Exit 373' 200' E of the E/B lanes.									
	275	275	275	240	310	420	430	410	470	370
0167	IR-80, E/B on-ramp of the Summit Intch 'Exit 373' 100' W of the E/B lanes of IR-80.									
	275	275	290	240	310	220	210	230	260	230

* = DATA ADJUSTED OR ESTIMATED

ELKO COUNTY

TABLE 3 - ANNUAL AVERAGE DAILY TRAFFIC AT PORTABLE TRAFFIC COUNT STATIONS -

STATION	1995	1996	1997	1998	1999	2000	2001	2002	2003	2004
0168	IR-80, W/B off-ramp of the Summit Intch 'Exit 373' 300' E of the cross traffic rd.									
	290	290	290	315	380	220	220	230	250	220
0169	IR-80, W/B on-ramp of the Summit Intch 'Exit 373' 300' W of the cross traffic rd.									
	295	295	295	315	380	420	420	420	460	440
0171	IR-80, .2 mi E of the Summit Intch 'Exit 373'.									
	4590	4615	4760	4840	5080	4790*	4640*	4900*	4950*	5400
0172	IR-80, E/B off-ramp of the Pequop Intch 'Exit 376' .1 mi W of the cross traffic rd.									
	25	25	15	15	10	10	10	10	10	10
0174	IR-80, E/B on-ramp of the Pequop Intch 'Exit 376' .1 mi E of the cross traffic rd.									
	10	10	15	15	10	10	10	10	10	10
0175	IR-80, W/B off ramp of Pequop Intch 'Exit 376' 325' E of cross traffic rd.									
	10	10	15	15	10	10	10	10	10*	10
0176	IR-80, W/B on-ramp of the Pequop Intch 'Exit 376' 325' W from the cross traffic rd.									
	25	25	15	15	10	10	10	10	10	20
0177	IR-80, E/B off-ramp of the Oasis Intch 'Exit 378' 100' E of the mainline.									
	170	170	165	165	160	110	100	110	110	170
0179	IR-80, E/B on-ramp of the Oasis Intch 'Exit 378' 300' E of the cross traffic rd.									
	185	185	130	130	160	100	100*	100*	90	160
0181	IR-80, W/B on-ramp of the Oasis Intch 'Exit 378' 200' W of the cross traffic rd.									
	245	245	210	210	210	130	100*	110*	110*	190
0182	IR-80, W/B off-ramp of the Oasis Intch 'Exit 378' 200' E of the cross traffic rd.									
	220	220	150	150	210	130	110	100	90*	190
0185	IR-80, .7 mi E of the Oasis Intch 'Exit 378'.									
	4550	4575	4665	4745	5080	4780*	4650*	4880	5100	5300

* = DATA ADJUSTED OR ESTIMATED

ELKO COUNTY

TABLE 3 - ANNUAL AVERAGE DAILY TRAFFIC AT PORTABLE TRAFFIC COUNT STATIONS -

STATION	1995	1996	1997	1998	1999	2000	2001	2002	2003	2004
0186	Idaho St, .1 mi E of 30th St at the E Elko City Limits.									
	7770	7900	8300	8300	8200	8250	7500	8140	7050	7000*
0188	SR-225 (Mountain City Hw), .1 mi S of E/B off-ramp at Elko Downtown Intch 'Exit 301'.									
	15200	17400	18200	17700	18100	18100*	18100*	16500	16800	17500
0191	5th St, 250' N of Ash St.									
	10400	11000	10000	9900	9600	8700	9000	9400	9400	9950
0192	5th St, 150' N of Juniper St.									
	10100	10700	9900	9800	9350	8800	8600	9150	9000	9500
0194	SR-227 (5th St), 50' S of River St.									
	14000	14400	14000*	12800	12400	11900	12000	12500	10900	12600
0195	SR-227 (5th St), 200' E of Carlin Ct.									
	7900	8250	7800*	7400	7450	7450*	7450*	7800*	7200	7850
0196	SR-535 (Idaho St), 100' W of 3rd St.									
	10700	11600	10100	9100	9800	9450	8500	9450	9450*	8500
0197	Highland Dr, 300' N of W Cedar St.									
	720	770	710	670	650	630	610	620	640	690
0198	Highland Dr, 200' N of Ash St.									
	590	670	620	610	610	500	530	510	550	590
0203	8th St, 100' N of Cedar St.									
	1340	1500	1500	1000	1050	820	940	990	1000	1000
0205	Cedar St, 50' S of Fir St.									
	1305	1450	1400	1350	1300	1350	1350*	1100	1100	1200
0206	Cedar St, 200' W of 5th St.									
	2410	2700	2400	2300	2250	2350	2350*	1850	1850	1950

* = DATA ADJUSTED OR ESTIMATED

ELKO COUNTY

TABLE 3 - ANNUAL AVERAGE DAILY TRAFFIC AT PORTABLE TRAFFIC COUNT STATIONS -

STATION	1995	1996	1997	1998	1999	2000	2001	2002	2003	2004
0207	Cedar St, 200' E of 5th St.									
	3950	4050	4200	3500	3500	3500*	3500*	3150	2950	3050
0208	Cedar St, 100' E of 8th St.									
	4030	3900	3900	3050	3150	2800	2800*	2800*	2800	2750
0210	Cedar St, 200' E of 13th St.									
	4030	4050	4300	3450	3800	2900*	3100	3100*	3150	3000
0211	Cedar St, 75' E of Golf Course Rd.									
	2450	2550	2700	2000	2100	2100*	1800	1900	1850	1750
0214	College Av, 300' E of Golf Course Rd.									
	3965	4700	4750	2850	3050	3050*	2300	2350	2350	2800
0217	Golf Course Rd, 500' N of Cedar St.									
	4150	4600	4350	3400	3250	2850	3200	3500	3400	3550
0218	13th St, 150' N of Oak St.									
	2085	2900	3400	2950	3050	3050*	2700	2700*	2700	2700
0219	12th St, 220' N of Idaho St & 75' S of Court St.									
	4100	4050	4700	4050	4000	4000*	4000*	4100	4150	4100
0220	Idaho St, 150' E of 9th St.									
	18900	17300	17200	15000	14900	14300	13000	13900	13400*	13200
0222	Silver St, 140' E of SR-227 (5th St).									
	5165	6150	7400	7600	6700	7050	7050*	6850	6550	7100
0223	Silver St, 150' W of SR-227 (5th St).									
	9470	11400	11600	11600	10900	10200	9800	10100	9900	10700
0226	2nd St, 150' N of Main St.									
	400	415	430	300	300	290	250	310	300*	260

* = DATA ADJUSTED OR ESTIMATED

ELKO COUNTY

TABLE 3 - ANNUAL AVERAGE DAILY TRAFFIC AT PORTABLE TRAFFIC COUNT STATIONS -

STATION	1995	1996	1997	1998	1999	2000	2001	2002	2003	2004
0227	IR-80, E/B off-ramp of the Shafter Intch 'Exit 387' 200' W of the cross traffic rd.									
	35	35	35	30	50	40	40	40*	30	30
0229	IR-80, E/B on-ramp of the Shafter Intch 'Exit 387' 100' E of the cross traffic rd.									
	45	45	45	35	50	50	50	50	30	40
0231	IR-80, W/B on-ramp of the Shafter Intch 'Exit 387' 100' W of the cross traffic rd.									
	35	35	35	45	90	75	70	60	60	80
0233	IR-80, W/B off-ramp of the Shafter Intch 'Exit 387' 150' E of the cross traffic rd.									
	45	45	45	50	80	70	70	60	60	70
0234	Wilson Av, 75' W of SR-227 (5th St).									
	4650	4770	4800	4600	3900	4150	4150*	4000	3900	4200
0237	IR-80, E/B off-ramp of the W Wendover Intch 'Exit 410' .3 mi W of the cross traffic rd.									
	1175	1075	990	970	880	1000	1100	1050	980	970
0238	IR-80, E/B on-ramp of the W Wendover Intch 'Exit 410' .1 mi E of the cross traffic rd.									
	1330	1175	1305	1245	1240	1645*	2000*	1650	1500	1880
0239	IR-80, W/B off-ramp of the W Wendover Intch 'Exit 410' .2 mi E of the cross traffic rd.									
	1480	1325	1470	1355	1350	1520*	2000	1650*	1800	1900*
0240	IR-80, W/B on-ramp of the W Wendover Intch 'Exit 410' .1 mi W of the cross traffic rd.									
	1230	1200	1245	925	950	950	1040*	1020*	980*	940
0241	Wendover Bl, .1 mi W of US-93A.									
	11500	11900	11500	11100	11300	11300*	11000	10500	10300	10700
0243	IR-80, 2 mi E of the Pilot Peak Intch 'Exit 398'.									
	4660	4675	4765	4840	5110	4785*	4760*	4980	5150	5400
0244	IR-80, .2 mi E of the W Wendover Intch 'Exit 410'.									
	5055	4900	5305	5545	5870	6000	6320	5910	5800	6600

* = DATA ADJUSTED OR ESTIMATED

ELKO COUNTY

TABLE 3 - ANNUAL AVERAGE DAILY TRAFFIC AT PORTABLE TRAFFIC COUNT STATIONS -

STATION	1995	1996	1997	1998	1999	2000	2001	2002	2003	2004
0245	12th St, 400' S of Idaho St.									
	10500	11500	11700	11300	12300	10800	10800*	12000	11900	12500
0246	12th St, 150' N of SR-227 (5th St).									
	10800	12100	13800	12900	14000	12500	12000	12700	12500	13000
0248	IR-80, E/B off-ramp of the W Carlin Intch 'Exit 279' 300' W of the cross traffic rd.									
	155	150	350	305	180	110	130	120	140	120
0249	IR-80, W/B on-ramp of the W Carlin Intch 'Exit 279' 100' W of the cross traffic rd.									
	115	115	205	180	160	110	100	100	100	90
0250	SR-278 (Eureka-Carlin Rd), .3 mi S of SR-221 (Chestnut St).									
	480	550	700	610	520	520	610	610*	510	550
0251	IR-80, .4 mi E of the W Carlin Intch 'Exit 279'.									
	5560	5925	5860	5915	6820	6865*	6620*	6750	6650	6900
0252	IR-80, E/B off-ramp of the Central Carlin Intch 'Exit 280' 300' W of the cross traffic rd.									
	680	675	520	545	550	600	570	530	620	600
0253	SR-766 (Newmont Mine Rd), 175' N of SR-221(Chestnut St).									
	3450	3250	3050	3500	3500	2550*	2600	2600	2800*	2900
0254	IR-80, E/B on-ramp of the Central Carlin Intch 'Exit 280' 150' E of the cross traffic rd.									
	2365	2230	2250	2190	1760	2280*	1850*	1850	1950	2000
0256	IR-80, W/B off-ramp of the Central Carlin Intch 'Exit 280' 200' E of the cross traffic rd.									
	2235	2100	2235	2090	1790	1800	1950*	1800	1900	1950
0257	IR-80, W/B on-ramp of the Central Carlin Intch 'Exit 280' 150' W of the cross traffic rd.									
	680	675	565	550	555	535	530	530*	590	750
0258	IR-80, 1 mi E of the Central Carlin Intch 'Exit 280'.									
	8800	8905	9260	9100	9265	9810	9320	9360	9250	9600

* = DATA ADJUSTED OR ESTIMATED

ELKO COUNTY

TABLE 3 - ANNUAL AVERAGE DAILY TRAFFIC AT PORTABLE TRAFFIC COUNT STATIONS -

STATION	1995	1996	1997	1998	1999	2000	2001	2002	2003	2004
0259	IR-80, W/B off-ramp of the E Carlin Intch 'Exit 282' 200' E of the cross traffic rd.									
	355	290	330	380	410	220	200	220	210	200
0260	IR-80, E/B on-ramp of the E Carlin Intch 'Exit 282' 150' E of the cross traffic rd.									
	310	280	280	310	330	240	200	220	160	150
0261	IR-80, btwn the Hunter Rd Intch 'Exit 292' & the Elko W Intch 'Exit 298'.									
	9580	9615	10040	9895	10065	10330	9800	9740	9600*	9900
0262	IR-80, E/B off-ramp of the Elko W Intch 'Exit 298' .2 mi W of the cross traffic rd.									
	1190	1225	1220	1215	1065	1060	930	940	930	960
0263	IR-80, E/B on-ramp of the Elko W Intch 'Exit 298' 300' W of E/B lanes.									
	80	330	360	300	300	330	390	370	390	430
0265	IR-80, W/B on ramp of the Elko W Intch 'Exit 298' .2 mi W of the cross traffic rd.									
	635	700	735	785	650	650	660	670	620	650
0266	IR-80, W/B off-ramp of the Elko W Intch 'Exit 298' 200' W of W/B lanes.									
	115	335	345	395	360	400	450	400	400	450
0268	IR-80, btwn the Elko W Intch 'Exit 298' & the Elko Downtown Intch 'Exit 301'.									
	7950	8355	8790	8590	9010	9350*	9050*	8900*	9000	8900
0269	IR-80, E/B off-ramp of the Elko Downtown Intch 'Exit 301' 50' E of E/B lanes.									
	1500	1670	1755	1415	1550	1790	1700	1700	1750	1800
0270	IR-80, E/B on-ramp of the Elko Downtown Intch 'Exit 301'. 2 mi E of Mtn City Hwy.									
	2275	2495	2725	2390	2350	2255*	2260*	2650	2650	2750
0271	IR-80, W/B off-ramp of the Elko Downtown Intch 'Exit 301' 150' E of Mtn City Hw.									
	2200	2400	2550	2125	2150	2090	2100*	2300	2150	2450
0273	IR-80, W/B on-ramp of the Elko Downtown Intch 'Exit 301' 150' E of W/B lanes.									
	1920	2050	2305	1775	1870	1775	1800	1800	1800	1900

* = DATA ADJUSTED OR ESTIMATED

ELKO COUNTY

TABLE 3 - ANNUAL AVERAGE DAILY TRAFFIC AT PORTABLE TRAFFIC COUNT STATIONS -

STATION	1995	1996	1997	1998	1999	2000	2001	2002	2003	2004
0274	SR-225 (Mountain City Hw), at the Elko Downtown Intch 'Exit 301' (100' N of WB off-ramp - behi									
	16400	19200	19300	19700	19500	19000	19000*	19600	19700	20200
0276	IR-80, E/B off-ramp of the Elko E Intch 'Exit 303' .2 E of the E/B lanes.									
	2340	2450	2580	2240	2450	2545	2320	2220	2150	2300
0277	IR-80, E/B on-ramp of the Elko E Intch 'Exit 303' 300' W of the E/B lanes.									
	1475	1520	1490	1525	1175	1500	1400	1250	1350	1350
0279	IR-80, W/B off-ramp of the Elko E Intch 'Exit 303' 100' W of the W/B lanes.									
	1580	1685	1625	1755	1575	2050	1600	1700	1850	1750
0280	IR-80, W/B on-ramp of the Elko E Intch 'Exit 303' .2 mi W of the cross traffic rd.									
	2355	2550	2605	2380	2730	2865	2490	2550	2550	2600
0281	Jennings Wy, 200' N of W/B off-ramp of 'Exit 303'.									
				3100	3300	3300*	3700	3700*	3250	4300
0282	FR-EL17 East Jenning Wy, 190' S of the E/B ramps of the Elko E Intch 'Exit 303'.									
	9545	9430	9000	9700	10000	10200	9900	10300	8850	10500
0283	IR-80, 3.1 mi E of Halleck Intch 'Exit 321'									
	5985	5985	5695	6415	6190	6670	6520*	7040*	7050*	6800
0284	IR-80, .5 mi W of the Beverly Hills Intch 'Exit 348'.									
	6000	6150	5840	6560	6170	6460*	6460*	7000	7000	6750*
0285	IR-80, W/B on-ramp of the Beverly Hills Intch 'Exit 348' .2 mi W of the cross traffic rd.									
	25	25	25	30	40	20	30	30	30	30
0286	IR-80, E/B off-ramp of the Beverly Hills Intch 'Exit 348 ' .25 mi E of E/B lanes of IR-80.									
	25	25	25	35	30	20	30	30	30	30
0287	IR-80, E/B on-ramp of the Beverly Hills Intch 'Exit 348' .1 mi E of the cross traffic rd.									
	40	40	40	35	40	20	30	30	30	30

* = DATA ADJUSTED OR ESTIMATED

ELKO COUNTY

TABLE 3 - ANNUAL AVERAGE DAILY TRAFFIC AT PORTABLE TRAFFIC COUNT STATIONS -

STATION	1995	1996	1997	1998	1999	2000	2001	2002	2003	2004
0288	IR-80, W/B off-ramp of the Beverly Hills Intch 'Exit 348' .25 mi W of W/B lanes of IR-80.									
	40	40	40	30	40	20	20	30	30	20
0292	IR-80, .5 mi W of the W Wells Intch 'Exit 351'.									
	6030	6180	5870	6560	6180	6460*	6450*	7000	7000	6750
0293	IR-80, W/B on-ramp of the W Wells Intch 'Exit 351' .1 mi W of Humboldt Av.									
	420	380	380	380	260	240	270	280*	260	290
0294	IR-80, E/B off-ramp of the W Wells Intch 'Exit 351' 400' W of the cross traffic rd.									
	460	420	420	420	360	390	420	430*	450	480
0295	IR-80, E/B on-ramp of the W Wells Intch 'Exit 351' .1 mi E of Humboldt Av.									
	370	310	310	310	320	280	290	290	350	390
0296	IR-80, W/B off-ramp of the W Wells Intch 'Exit 351' .2 mi W of W/B lanes of IR-80.									
	245	200	200	280	220	180	180	170	230	230*
0297	SR-223 (Humboldt Av), .1 miles N of the W/B ramps of the W Wells Intch 'Exit 351'									
	1325	1300	1300	1300	1300	1350	1350	1150	1250	1200
0299	SR-223 (Humboldt Av), 25' S of the E/B ramps of the W Wells Intch 'Exit 351'.									
	680	620	620	620	610	780	780*	640	660	760
0303	IR-80, .15 mi E of the W Wells Intch 'Exit 351'.									
	5765	5890	5580	6350	6100	6290	6230*	6750	6800	6600
0304	IR-80, W/B on-ramp of the E Wells Intch 'Exit 352' .1 mi W of US-93.									
	2185	1315	1560	1755	1490	1430	1500	1500	1450	1750
0305	IR-80, E/B off-ramp of the E Wells Intch 'Exit 352' .1 mi E of E/B lanes IR-80.									
	2040	1570	1555	1845	1460	1375	1400	1500	1550	1750
0306	IR-80, E/B on-ramp of the E Wells Intch 'Exit 352' .1 mi E of the US-93.									
	1570	945	1185	1090	1000	870	840	800	910	990

* = DATA ADJUSTED OR ESTIMATED

ELKO COUNTY

TABLE 3 - ANNUAL AVERAGE DAILY TRAFFIC AT PORTABLE TRAFFIC COUNT STATIONS -

STATION	1995	1996	1997	1998	1999	2000	2001	2002	2003	2004
0307	IR-80, W/B off-ramp of the E Wells Intch 'Exit 352A' .2 mi W of W/B lanes of IR-80.									
	335	215	245	225	230	275	280	280*	300	330
0309	IR-80, W/B off slip-ramp to SR-223-US-93 of the E Wells Intch 'Exit 352B' .2 mi W of W/B lanes									
	1280	485	920	830	760	670	670	500	550	640
0312	IR-80, E/B off-ramp of the Pilot Peak Intch. 50' from tip of gore @ Exit sign 398									
	100	100	100	120	170	100	50	50*	50	50
0313	IR-80, E/B off-ramp of the Ola Intch.									
							180	180	220	280
0314	IR-80, E/B on-ramp of the Pilot Peak Intch 'Exit 398' 0.2 mi E of the cross traffic rd.									
	140	140	140	160	200	100	100	90	90	100
0317	IR-80, W/B off-ramp of the Pilot Peak Intch. 40' from tip of gore @ Exit 398 sign.									
	140	140	140	160	195	100	100	90*	90	100*
0318	IR-80, W/B on-ramp of the Pilot Peak Intch 'Exit 398' 0.2 mi W of the cross traffic rd.									
	100	100	100	115	185	100	50	40	40	40
0319	SR-227 (Fifth St), 200' E of 12th St S of Elko.									
	17100	17700	20000	20700	20200	20200*	20200*	20200*	18100	18800
0321	S Frontage Rd, .2 mi E of the cross traffic rd at the E Carlin Intch 'Exit 282'.									
	160	180	220	500	500	430	370	580	580*	320
0322	Argent Av, 130' E of SR-225 (Mtn City Hw).									
	4250	7500	7400	8250	7450	7400	7300	7800	7600	8300
0324	Copper St, 100' E of Argent Rd.									
	2560	2560	2500	2550	2350	1950	2200	2250	2350	2500
0325	5th St, 350' NW of Spruce St.									
	5900	6100	5200	5350	5200	4800	4800	4750	4750	5150

* = DATA ADJUSTED OR ESTIMATED

ELKO COUNTY

TABLE 3 - ANNUAL AVERAGE DAILY TRAFFIC AT PORTABLE TRAFFIC COUNT STATIONS -

STATION	1995	1996	1997	1998	1999	2000	2001	2002	2003	2004
0326	Sage St, 75' W of Dotta Dr.									
	2925	3600	3100	3050	3200	3000	3200	3100	2950	3150
0328	Elm St, 100' W of 5th St.									
	1255	1650	1500	1550	1550	1300	1400	1450	1450	1500
0330	Elm St, 250' W of College Pk.									
	1560	1950	2250	2200	2150	2150*	1900	2150	2000	1950
0331	Elm St, 145' E of Burns Rd.									
	2400	2700	2800	2400	2450	2450*	2200	2050	1850	1750
0332	College Pk, 100' S of Mittry Av.									
	2880	3250	3250	3700*	3900	3200	3700	4300	4250	4400
0333	College Pk, 50' N of Sage St.									
	2265	2950	2950	2550	2600	2600	2200	2650	2600	2450
0335	13th St, 350' N of Cedar St.									
	2065	3150	3450	2950	3400	3400*	3400*	2700	2650	2600
0336	Convention Dr, .1 mi NW of Idaho St.									
	500	500	450	350	360	360*	330	360	360	370
0337	'D' St, 100' N of Idaho St.									
	1290	1400	1200	1150	1100	1100	920	810	920	950
0338	Bullion Rd-Wilson Av, 100' SW of Morse Ln.									
	3030	3200	3200	3050	2950	2950	2950*	2600	2950	3100
0339	Bullion Rd, .5 mi W of Errecart Bl.									
	1060	1050	1020	1050	950	950*	850	790	830	880
0340	Wilson Av, 100' E of 5th St.									
	2880	3150	3150	2000	3150	2700	2700*	3150	3050	3250

* = DATA ADJUSTED OR ESTIMATED

ELKO COUNTY

TABLE 3 - ANNUAL AVERAGE DAILY TRAFFIC AT PORTABLE TRAFFIC COUNT STATIONS -

STATION	1995	1996	1997	1998	1999	2000	2001	2002	2003	2004
0341	South 9th St, 100' N of Oudekirk Av.									
		1450	1450	1300	2050	1400	1100	1350	1350	1400
0343	Silver St, 100' W of 12th St.									
	4140	4950	5150	5400	4900	5500	5600	5800	5850	6050
0345	SR-225 (Mountain City Hw), .6 mi N of Argent Av.									
	2670	3150	3250	3300	2900	2900	2600	2750	2750*	3000
0346	SR-225 (Mountain City Hw), at mp EL-30.									
	1625	1600	1650	1650	1600	1700	1700*	1700*	1700*	1650
0349	IR-80, .66 mi E of the Rydon on ramp "Exit 314"									
	6375	6475	5560	6925	6680	6960	6960*	7430	7200*	7200
0350	IR-80, near EL mp 62-6.1 mi E of Deeth Intch 'Exit 333'.									
	5880	5870	5560	6360	6090	6470	6350*	6910*	6900*	6700
0351	IR-80, .4 mi E of the Moor Intch 'Exit 360'.									
	4615	4640	4805	4880	5120	5240*	5090*	5310	5400	5200
0352	IR-80, btwn the Shafter Intch 'Exit 387' & the Pilot Peak Intch 'Exit 398'.									
	4570	4595	4685	4755	5070	4785	4660*	4890	5100	5100
0354	US-93A, 75' N of Airport Wy.									
	2520	1550	1600	1500	1600	1700	1800	1500	1450	1400
0355	IR-80, E/B on-ramp of the Ola Intch. 0.2 mi E of cross traffic rd.									
							30	30*	30	30
0356	Bush St, .2 mi E of SR-278 W of Carlin.									
	255	250	290	220	290	170	170	160	190	180
0357	Bush St, W of Fifth St in Carlin.									
	1530	1500	1550	1400	1550	1550	1400	1400*	1250	1500

* = DATA ADJUSTED OR ESTIMATED

ELKO COUNTY

TABLE 3 - ANNUAL AVERAGE DAILY TRAFFIC AT PORTABLE TRAFFIC COUNT STATIONS -

STATION	1995	1996	1997	1998	1999	2000	2001	2002	2003	2004
0359	Silver St, 300' S of SR-535 (Idaho St).									
			12500	12200	10000	11700	11700*	11000	11100	11900
0360	IR-80, W/B off-ramp of the Ola Intch.									
							30	30	30	30
0361	Metroplis Rd (9th St), 200' E of Wells Av.									
	100	150	150	150	190	200	110	80	90	80
0362	Wine Cup Ranch Rd, 100' N of SR-233 (Montello Rd).									
	60	55	65	65	80	60	40	50	50	50*
0363	Wine Cup Ranch Rd, .25 mi E of Wine Cup Ranch Headquarters Rd.									
	5	5	5	10	10	20	20*	10	10	10
0364	Wine Cup Ranch Rd, .5 mi W of county rd #1306.									
	30	50	60	60	30	40	40*	30	40	40*
0365	Jarbidge Rd, .1 mi E of SR-225 (Mountain City Rd).									
	25	40	40	40	40	40	40*	40	40*	40*
0366	Palace Parkway, .1 mi W of Willow Creek Ln.									
								660	690	730
0367	South Fork Rd, .1 mi W of SR-228.									
								610	610	700
0368	IR-80, W/B on-ramp of the Ola Intch. 'Exit 407' 0.1 mi W of the cross traffic rd.									
							180*	180*	560	410
0369	River Ranch Rd, N of Deeth 1 mi N of county rd 96.									
	20	20	20	20	25	10	10*	10*	30	30
0370	Dahl Ranch Rd (Starr Valley Rd), 20' N of SR-229 (Ruby Valley Rd) at SR-229 mp 8.9									
	55	55	90	90	60	70	40	90	100	80

* = DATA ADJUSTED OR ESTIMATED

ELKO COUNTY

TABLE 3 - ANNUAL AVERAGE DAILY TRAFFIC AT PORTABLE TRAFFIC COUNT STATIONS -

STATION	1995	1996	1997	1998	1999	2000	2001	2002	2003	2004
0371	IR-80, 2.0 mi E of the Ola Intch.									
							4460*	4680*	4500	4800*
0372	Harrison Pass Rd, to Ruby Valley Wildlife Refuge .3 mi W of Zaga Ranch.									
	75	105	105	105	105	80	80*	80*	120	110
0373	Dead Cedar Rd, .2 mi E of US-93A.									
	100	100	100	75	100	100	110	70	110	70
0374	SR-227 (Lamoille Rd), .4 miles S the N leg of Spring Creek Pk.									
	3795	3800	5000	5500	5000	5200	5200*	5200*	5000	5000*
0375	Errecart Blvd, .1 mi S of Silver St.									
					4250	4150	3900	3600	3700	3800
0376	Lee Rd, 500' E of SR-228.									
							150	180	150	120
0377	Ashburn Dr, E of Green Crest Dr.									
					380	410	490	440	450	450*
0378	Spring Field Pk, W of Licht Pk.									
					980	1150	980	950	930	930*
0379	College Av, 300' E of 9th St.									
								2900	870	1000
0381	IR-80, E/B off-ramp of the East Carlin Intch.									
									60	60
0382	IR-80, W/B on-ramp of the East Carlin Intch 'Exit 282'.									
									60*	80

* = DATA ADJUSTED OR ESTIMATED

ELKO COUNTY

TABLE 3 - ANNUAL AVERAGE DAILY TRAFFIC AT PORTABLE TRAFFIC COUNT STATIONS -

STATION	1995	1996	1997	1998	1999	2000	2001	2002	2003	2004
0711209	IR-80, 1.7 mi E of the US-93 Intch 'Exit 352' E of Wells.									
	4625	4650	4815	4895	5145	5305	5115	5335	5250	4888
0721109	US-93, 16.5 mi S of NV/ID line									
	1850	1830	1915	1990	2035	2030	2045	2165	2165	2150
0731109	SR-227 (Lamoille Rd), 2.4 mi W of SR-228 (Jiggs Rd)									
	11835	12715	13635	13290	13200	13000	12665	12665	12785	13019
0752109	SR-535 (Idaho St), 600' E of Convention Center Dr.									
	24810	24520	23395	20355	20025	19505	18575	17495	16885	17962
0752209	IR-80, 1 mi W of the E Elko Intch 'Exit 303'.									
	9025	9530	10005	9915	10095	10135	9915	10350	10185	10350
0752309	IR-80, .8 mi W of the W Carlin Intch 'Exit 279'.									
	5830	6190	6415	6400	7155	7085	6845	6975	6955	7015
0752409	SR-225, Mtn City Hw .1 mi N of SR-226									
								670	580	640
0752509	5th St, .1 mile N of I.T.C. St.									
								7950	8090	8294
0752609	IR-80, 10.3 mi E of SR-535 at mp EL-36.									
										7808

* = DATA ADJUSTED OR ESTIMATED

*09

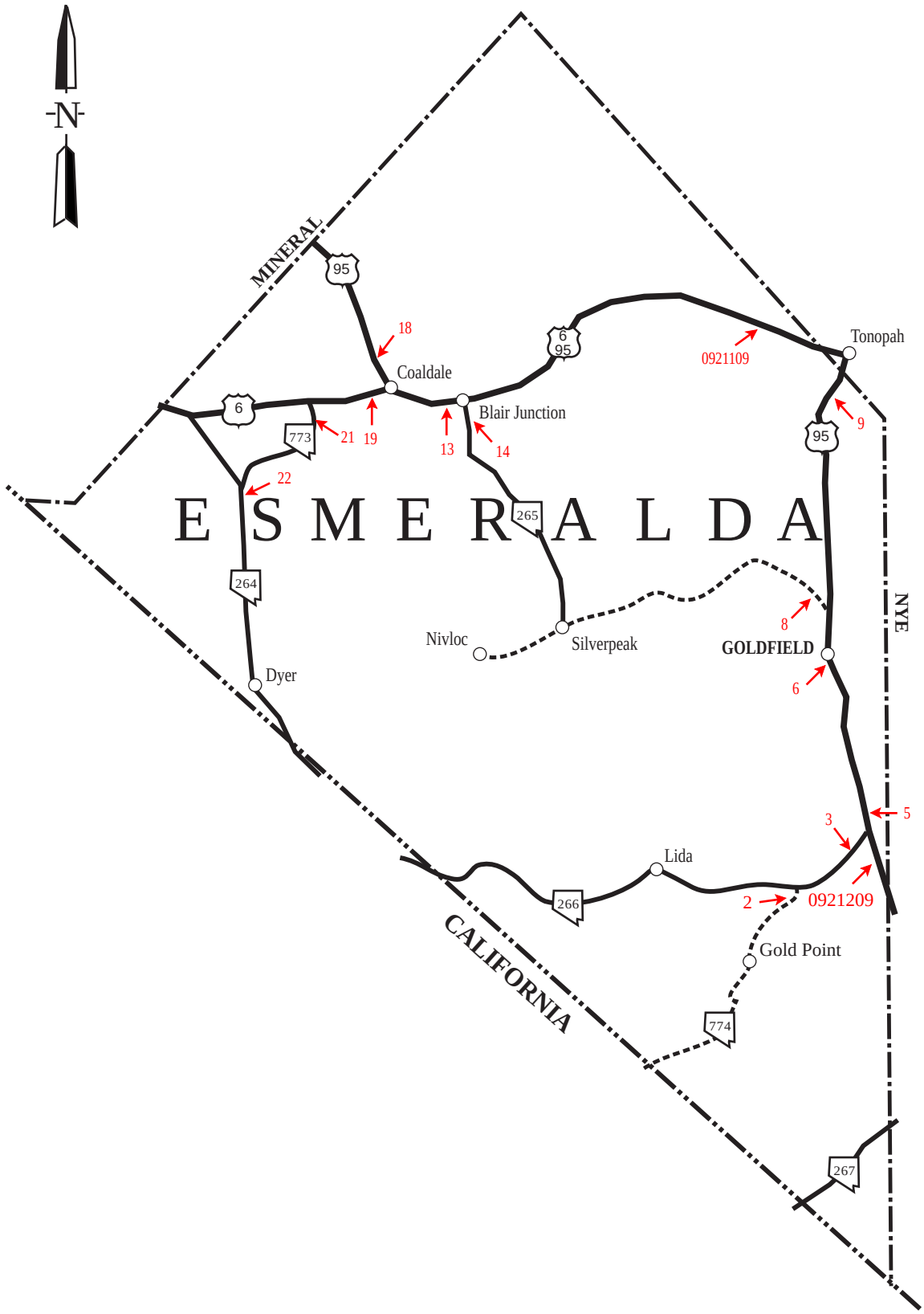
N
MINERAL
95
18
Coaldale
6
95
0921109
Tonopah
6
773
21
19
13
Blair Junction
14
95
9
22
E S M E R A L D A
265
264
Nivloc
Silverpeak
8
GOLDFIELD
NYE
Dyer
6
3
5
Lida
266
2
0921209
Gold Point
CALIFORNIA
774
267

ESMERALDA COUNTY

TABLE 3 - ANNUAL AVERAGE DAILY TRAFFIC AT PORTABLE TRAFFIC COUNT STATIONS -

STATION	1995	1996	1997	1998	1999	2000	2001	2002	2003	2004
0002	SR-774 (Gold Point Rd), .2 mi S of SR-266 (Lida Rd).									
	20	25	20	30	30	40	40*	40*	30	30*
0003	SR-266 (Lida Rd), .2 mi W of US-95.									
	240	250	215	215*	230	230	190	220	220	220*
0005	US-95, S of Goldfield at mp ES-8.8.									
	1620	1555	1655	1750	1850	1850	1890*	2000	2000	2050
0006	US-95, Just S of Town at mp ES18.2.									
	2275	2245	2360	2350	2300	2300*	2300*	2100	2000	2050
0008	County Rd to Alkali, .1 mi W of US-95.									
	30	60	75	80	60	80	80*	70	60	60
0009	US-95, at the NY-ES County line S of Tonopah.									
	2155	2150	2000	1950	2000	2100	2100	2250	2150*	2100*
0013	US-006 & US-95, 250' W of SR-265 to Silver Peak.									
	1700	1650	1810	1850	1850	1950	2000	2000	2100	2200
0014	SR-265 (Silver Peak Rd), .1 mi S of US-6 & 95.									
	115	110	145	145	110	90	80	90	80	80*
0018	US-95, .6 mi N of the N leg of Wye of US-006.									
	1535	1350	1650	1500	1600	1600	1600*	1600*	1700	1850
0019	US-006, 12 mi W of the Wye with US-95 at Coaldale Jct.									
	235	410	410	420	350	390	360	360*	400	360
0021	SR-773 (Fish Lake Valley Rd), 300' S of US-006.									
	80	80					50	50	50	50*
0022	SR-264 (Fish Lake Vy Rd), .4 mi S of SR-773 at mp ES-25.									
	155	155	155	190	200	170	230	160	190	160

* = DATA ADJUSTED OR ESTIMATED

ESMERALDA COUNTY

TABLE 3 - ANNUAL AVERAGE DAILY TRAFFIC AT PORTABLE TRAFFIC COUNT STATIONS -

STATION	1995	1996	1997	1998	1999	2000	2001	2002	2003	2004
0921109	US-95, 12.6 mi W of the NY-ES County line.									
	1695	1730	1840	1845	1940	1950	1965	2015	2070	2094
0921209	US-95, 400' S of SR-266 at Lida Jct.									
	1780	1790	1905	1910	2015	1985	2030	2135	2175	2236

* = DATA ADJUSTED OR ESTIMATED

*11

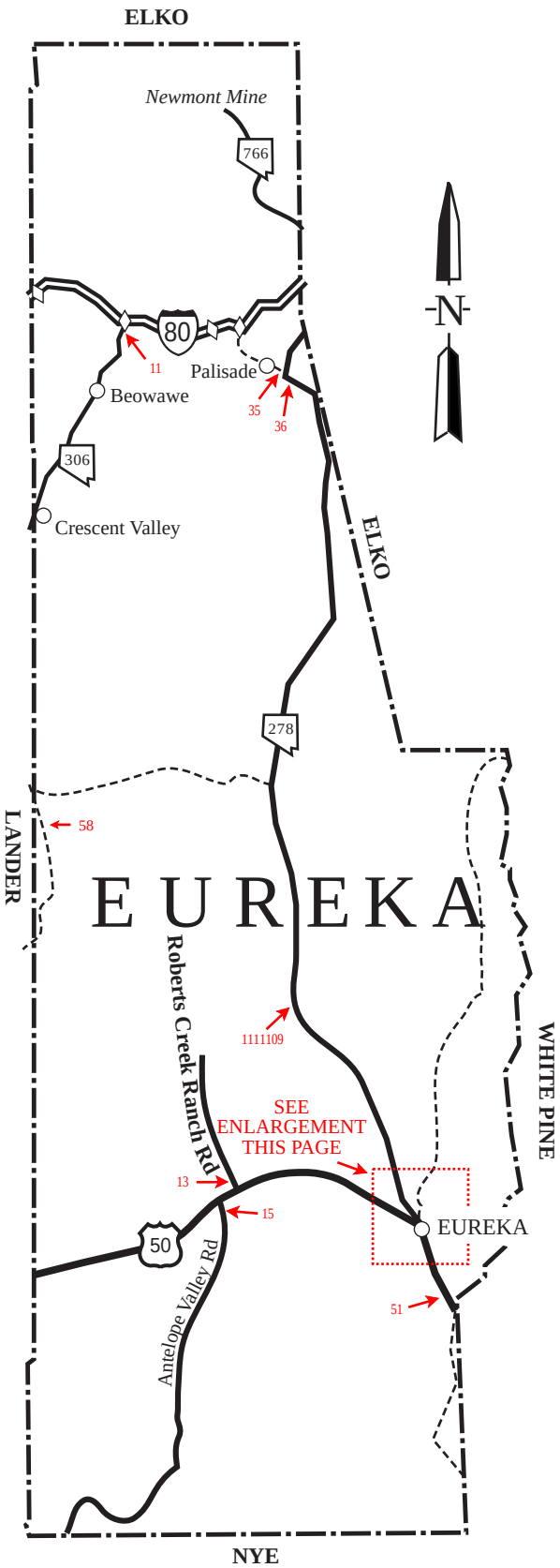
ELKO
Newmont Mine
766
80
11
Palisade
Beowawe
35
36
306
Crescent Valley
ELKO
278
LANDER
58
EUREKA
Roberts Creek Ranch Rd
1111109
WHITE PINE
SEE
ENLARGEMENT
THIS PAGE
13
15
50
EUREKA
51
Antelope Valley Rd
NYE

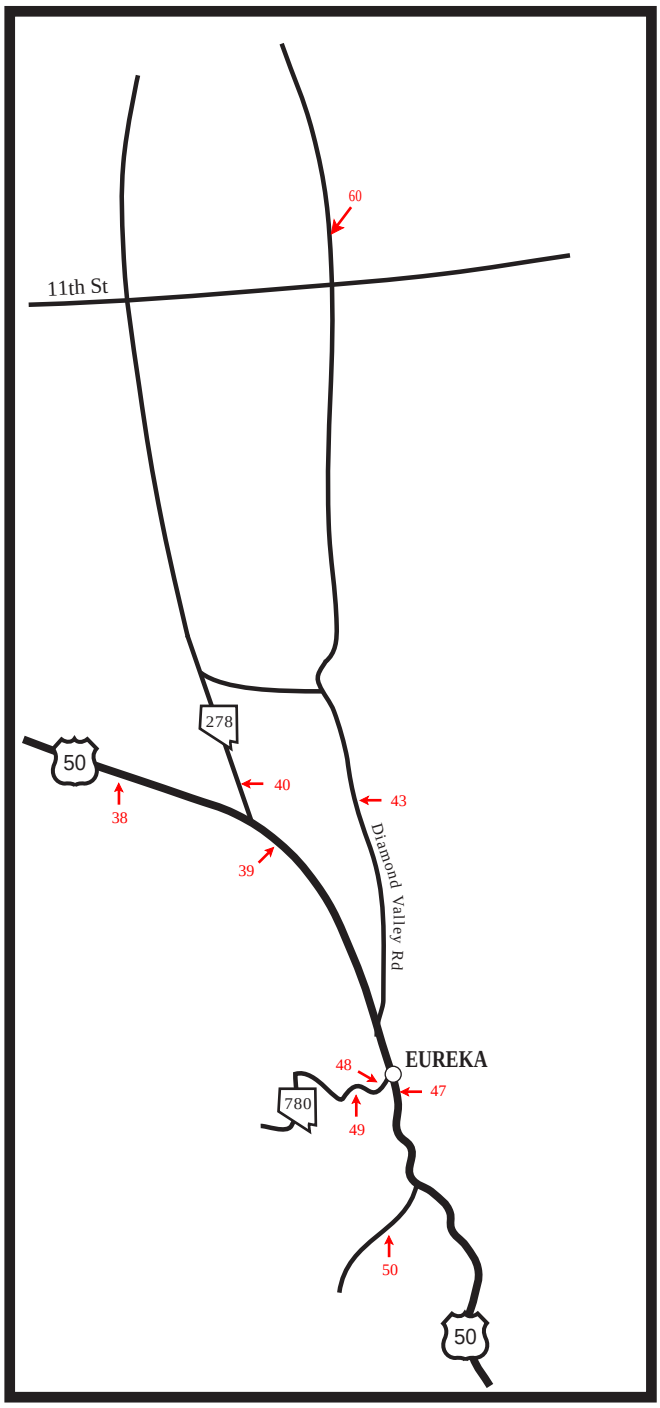
60
11th St
278
50
40
43
38
39
Diamond Valley Rd
EUREKA
48
47
780
49
50
50

306

INTERSTATE 80 INTERCHANGES

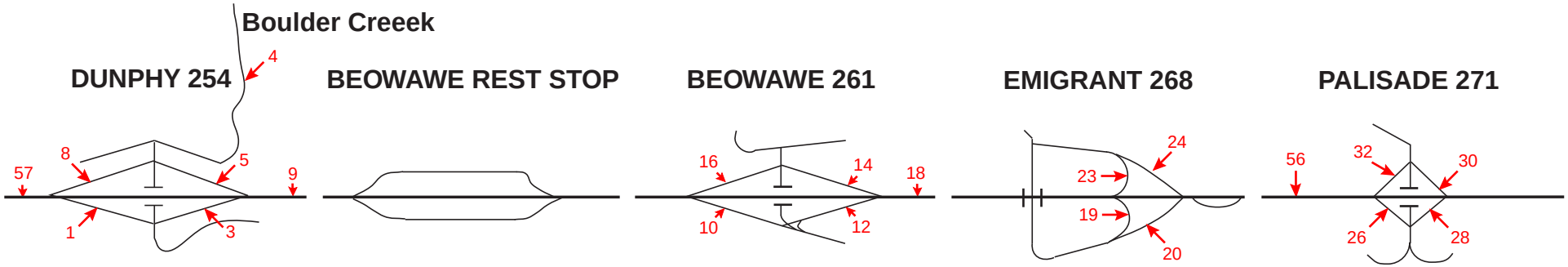

EUREKA COUNTY

TABLE 3 - ANNUAL AVERAGE DAILY TRAFFIC AT PORTABLE TRAFFIC COUNT STATIONS -

STATION	1995	1996	1997	1998	1999	2000	2001	2002	2003	2004
0001	IR-80, E/B off-ramp of the Dunphy Intch 'Exit 254' .15 mi E of E/B lanes.									
	95	95	100	100	70	50*	50	50	50	50
0003	IR-80, E/B on-ramp of the Dunphy Intch 'Exit 254' 450' E of the cross traffic rd.									
	180	180	330	330	150	140	120	60	90	70
0004	Boulder Valley Rd, 1.3 mi N on Frontage Rd to Dunphy FR4023.6									
						0			150	160
0005	IR-80, W/B off-ramp of the Dunphy Intch 'Exit 254' 15 mi W of the W/B lanes of IR-80.									
	130	130	345	345	130	180	100*	50	90	50
0008	IR-80, W/B on-ramp of the Dunphy Intch 'Exit 254' .15 mi W of the cross traffic rd.									
	95	95	75	75	70	50	50	50*	30	30
0009	IR-80, .2 mi E of the Dunphy Intch.									
	5745	6005	5955	6020	6790	6770*	6550*	6610*	6500*	6600*
0010	IR-80, E/B off-ramp of the Beowawe Intch 'Exit 261' 101' W of the cross traffic rd.									
	90	170	170	175	100	70	70	50	70	70
0011	SR-306 (Gold Acres Rd), .3 mi S of IR-80.									
	445	860	575	480	440	450	450*	470	870	1050
0012	IR-80, E/B on-ramp of the Beowawe Intch 'Exit 261' 178' E of the cross traffic rd.									
	180	230	310	310	270	210	200	180	280	250
0013	Roberts Creek Ranch Rd, 100' N of US 50.									
						10	10	10	20	10
0014	IR-80, W/B off-ramp of the Beowawe Intch 'Exit 261' 130' E of the cross traffic rd.									
	155	255	305	305	260	220	200	200*	260	270
0015	Antelope Rd, 100' S of US 50-38 miles E of SR-376.									
						10	30	20	20	10*

* = DATA ADJUSTED OR ESTIMATED

EUREKA COUNTY

TABLE 3 - ANNUAL AVERAGE DAILY TRAFFIC AT PORTABLE TRAFFIC COUNT STATIONS -

STATION	1995	1996	1997	1998	1999	2000	2001	2002	2003	2004
0016	IR-80, W/B on-ramp of the Beowawe Intch 'Exit 261' 163' W of the cross traffic rd.									
	85	170	145	145	110	90	90	50*	70	80
0018	IR-80, 2.8 mi E of the cross traffic rd of the Beowawe Intch 'Exit 261'.									
	5810	6150	6320	6315	7110	7040*	6790*	6890*	6900*	7000*
0019	IR-80, E/B off-ramp of the Emigrant Intch 'Exit 268' .1 mi E of the overpass.									
	10	10	10	35	10	10	10	10	10	10
0020	IR-80, E/B on-ramp of the Emigrant Intch 'Exit 268' .1 mi E of overpass.									
	20	20	40	55	20	20	30	30	20	20
0023	IR-80, W/B on-ramp of the Emigrant Intch 'Exit 268' .2 mi E of the overpass.									
	10	10	10	35	10	10	10	10	10	10
0024	IR-80, W/B off-ramp of the Emigrant Intch 'Exit 268' .2 mi E of overpass.									
	20	20	30	55	20	20	20	30	20	20
0025	IR-80, Emigrant Pass E/B Truck & Car pull-off.									
							350	380	380*	240
0026	IR-80, E/B off-ramp of the Palisade Intch 'Exit 271' .1mi W of the cross traffic rd.									
	10	20	20	20	10	15	20	20	20	20
0028	IR-80, E/B on-ramp of the Palisade Intch 'Exit 271' .1 mi E of the cross traffic rd.									
	10	30	40	40	30	30	30	40	40	40
0030	IR-80, W/B off-ramp of the Palisade Intch 'Exit 271' .1 mi E of the cross traffic rd.									
	10	25	35	35	30	40	40	40	40	50
0032	IR-80, W/B on-ramp of the Palisade Intch 'Exit 271' .1 mi W of the cross traffic rd.									
	10	15	10	10	20	20	20	20	20	20
0035	County Rd to Palisade, 550' W of SR-278 to Carlin S Jct.									
	55	55	55	50*	50	40	40*	40*	40*	40*

* = DATA ADJUSTED OR ESTIMATED

EUREKA COUNTY

TABLE 3 - ANNUAL AVERAGE DAILY TRAFFIC AT PORTABLE TRAFFIC COUNT STATIONS -

STATION	1995	1996	1997	1998	1999	2000	2001	2002	2003	2004
0036	SR-278 (Eureka-Carlin Rd), .5 mi S of County Rd to Palisade South Jct.									
	330	340	385	380	330	250	330	280	320	310
0038	US-50, 1.2 mi W of SR-278.									
	775	750	750*	790	750	720*	870	740	720	660
0039	US-50, .2 mi E of SR-278.									
	1050	1000	1300*	1200	1250	1200	1200	1050	1000	930
0040	SR-278 (Eureka-Carlin Rd), .1 mi N of US-50.									
	360	425	590*	590	520	570	650	490	600	530
0043	Diamond Valley Rd, 1.8 mi N of US-50 & .4 mi N of the Eureka Dump Rd.									
	155	150	215	190	170	160	180	180	180	180*
0047	US-50, 200' E of SR-780 (Ruby Hill Av) to Ruby Hill.									
	1760	1810	1810*	2150	2250	1900	1900	2150	1800*	1800
0048	SR-780 (Bateman St), to Ruby Hill 70' S of US-50.									
	875	875	855	800	630	570	620	580	480	410
0049	SR-780 (Bateman St), .5 miles S of US-50 S of Prospect St S.									
	120	120	100	75	60	60	50	50	30	30*
0050	County Rd to New York Canyon, .1 mi S of US-50 just before mp US-50 EU 38.									
	10	10	25	25	15	10	20	10	10	10*
0051	US-50, .9 mi W of County Rd to Duckwater (Fish Creek Rd).									
	700	700	740	600	670	650	580	640	610	550
0054	IR-80, E/B off-ramp of the Beowawe Rest Area.									
							530	560	500	560
0055	IR-80, W/B off-ramp of the Beowawe Rest Area.									
							590	590	560	550

* = DATA ADJUSTED OR ESTIMATED

EUREKA COUNTY

TABLE 3 - ANNUAL AVERAGE DAILY TRAFFIC AT PORTABLE TRAFFIC COUNT STATIONS -

STATION	1995	1996	1997	1998	1999	2000	2001	2002	2003	2004
0056	IR-80, .5 mi E of Emigrant Pass Intch 'Exit 268'.									
	5830	6170	6370	6355	7145	7060	6820*	6930	6950*	7000*
0057	IR-80, .5 mi W of the Dunphy Intch 'Exit 254'.									
	5625	5885	5455	5520	6650	6550*	6430	6600	6300	6700
0058	Cortez Canyon Rd, at 'EU-LA County Line' sign.									
		15	30	20	20	10	10*	20	20	20
0060	Diamond Valley Rd, 6 miles on 11th street. or .1 mi N of 11th St. ?????									
						170	180	180	160	180

* = DATA ADJUSTED OR ESTIMATED

EUREKA COUNTY

TABLE 3 - ANNUAL AVERAGE DAILY TRAFFIC AT PORTABLE TRAFFIC COUNT STATIONS -

STATION	1995	1996	1997	1998	1999	2000	2001	2002	2003	2004
1111109 SR-278 (Eureka-Carlin Rd), 21 mi N of US-50	195	225	190	250	250	310	310*	245	350	276

* = DATA ADJUSTED OR ESTIMATED

*13

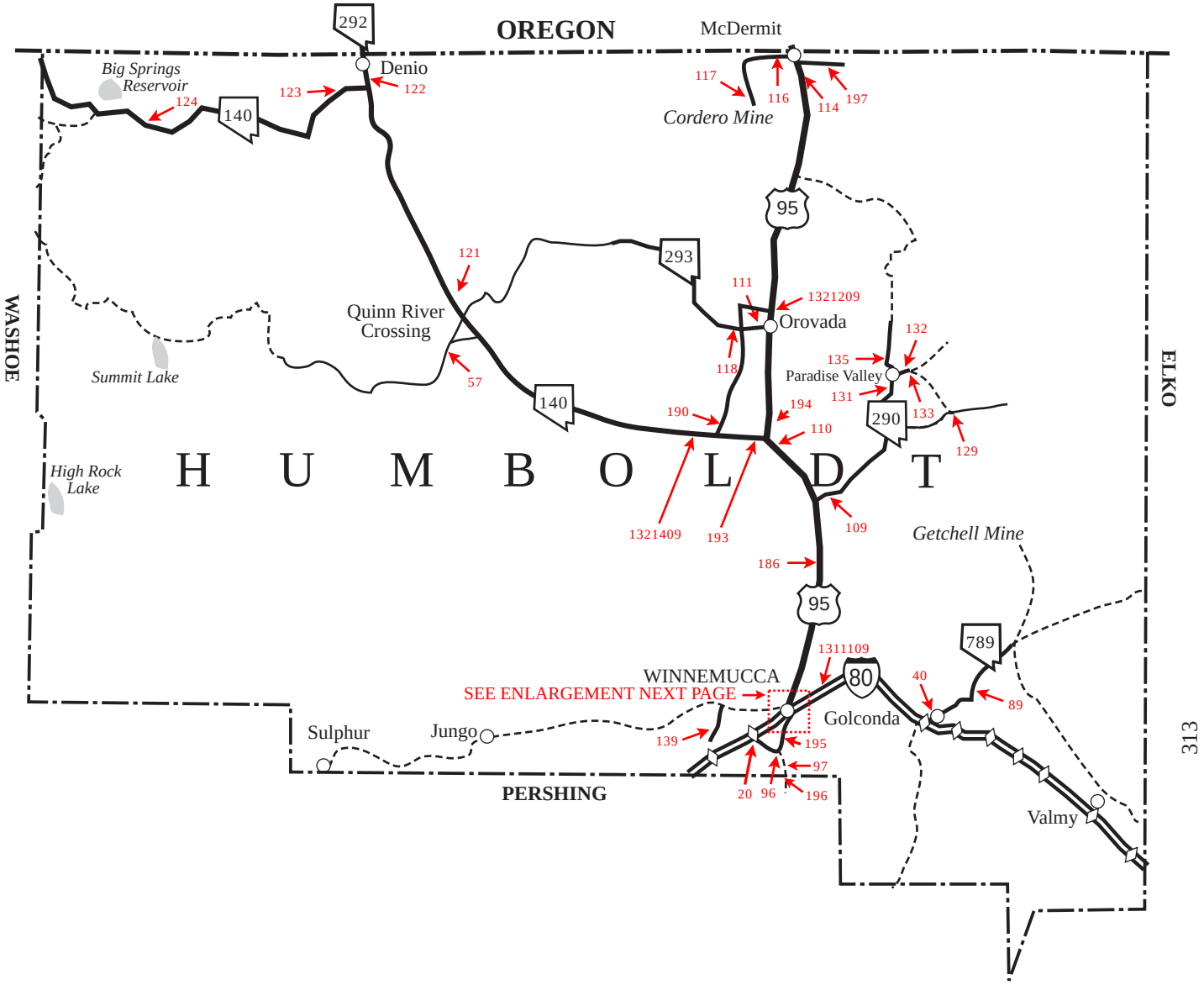
OREGON
McDermit
292
Denio
Big Springs Reservoir
124
140
123
122
117
116
114
197
Cordero Mine
95
293
121
111
1321209
Orovada
Quinn River Crossing
118
132
135
Paradise Valley
131
133
129
57
Summit Lake
140
190
194
110
290
WASHOE
ELKO
High Rock Lake
H U M B O L D T
1321409
193
109
Getchell Mine
186
95
789
1311109
80
WINNEMUCCA
SEE ENLARGEMENT NEXT PAGE
40
89
Golconda
Sulphur
Jungo
139
195
97
20
96
196
PERSHING
Valmy
313

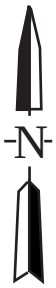
N

*13

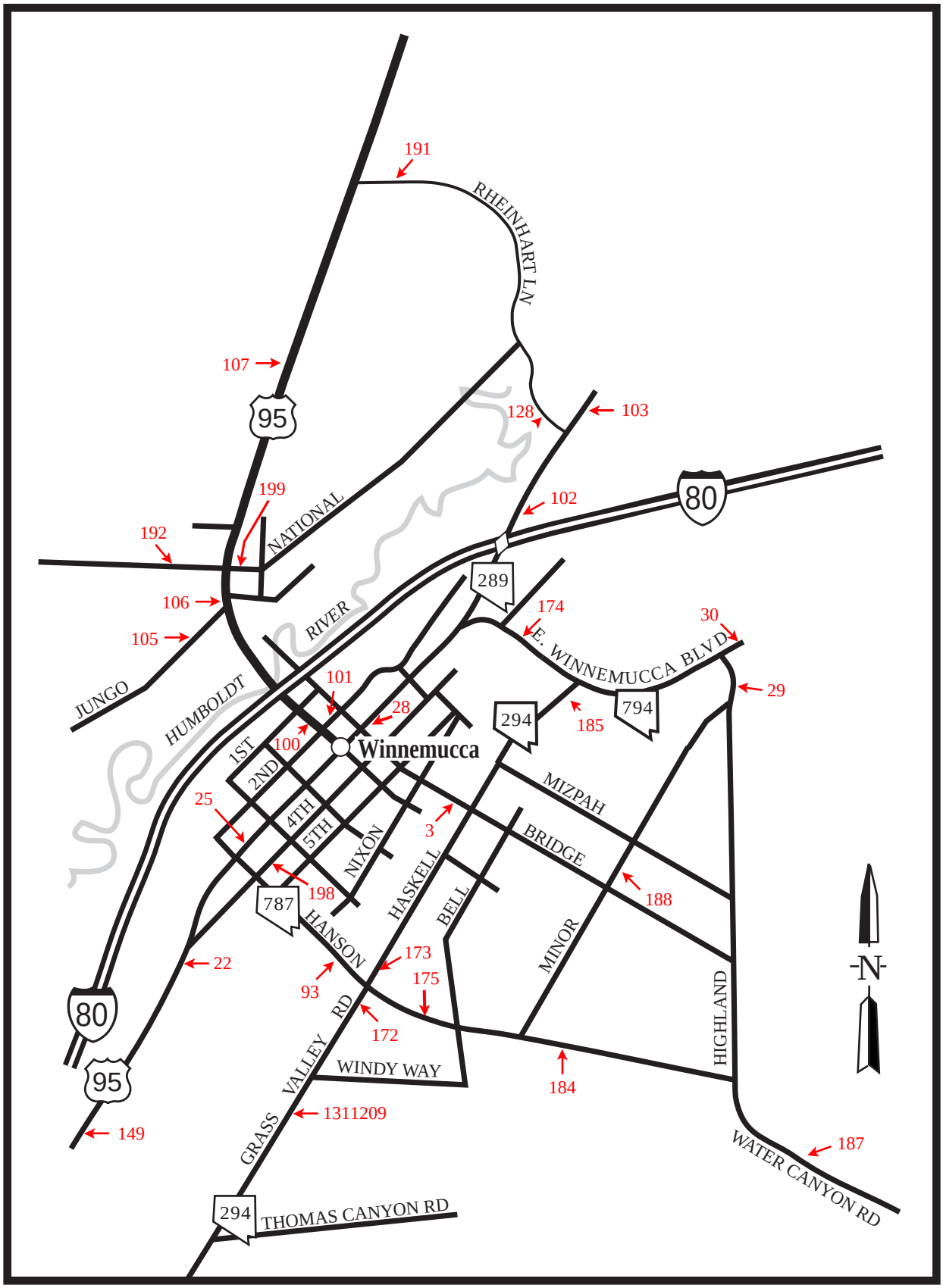

WINNEMUCCA

ROSE CREEK 168

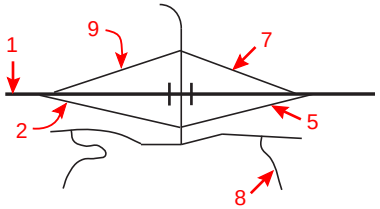

WEST WINNEMUCCA 173

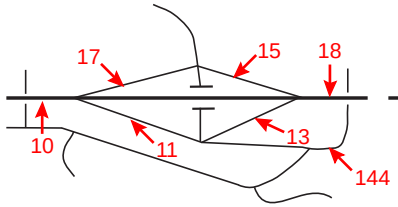

WINNEMUCCA BLVD WEST 176

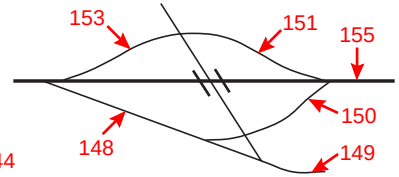

WINNEMUCCA BLVD EAST 178

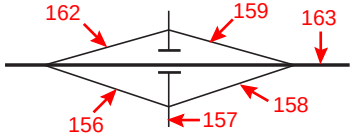

EAST WINNEMUCCA 180

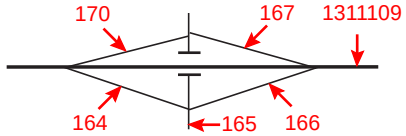

BUTTON POINT 187

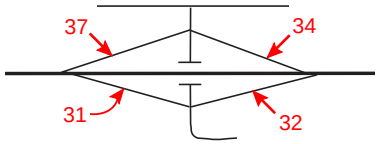

GOLCONDA 194

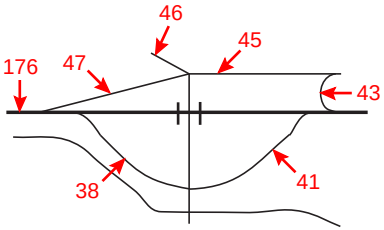

GOLCONDA SUMMIT 200

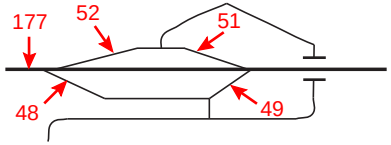

IRON POINT 203

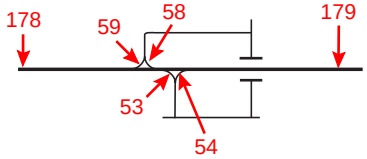

PUMPERNICKEL VALLEY 205

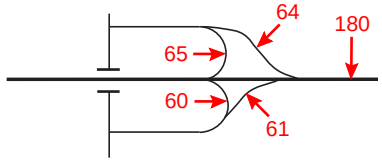

STONEHOUSE 212

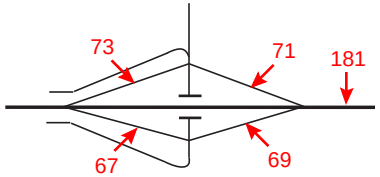

VALMY 216

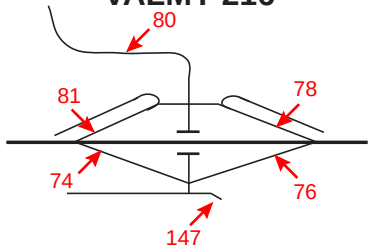

MOTE 222

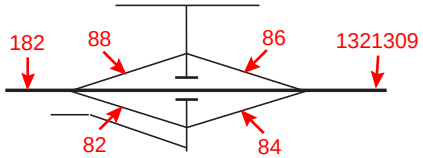

HUMBOLDT COUNTY

TABLE 3 - ANNUAL AVERAGE DAILY TRAFFIC AT PORTABLE TRAFFIC COUNT STATIONS -

STATION	1995	1996	1997	1998	1999	2000	2001	2002	2003	2004
0001	IR-80, .2 mi W of the E/B off-ramp of the Rose Creek Intch 'Exit 168'.									
	6525	6825	6910	7530	7270	6850	6960	7410	7950*	8300
0002	IR-80, E/B off-ramp of the Rose Creek Intch 'Exit 168' 250' W of the cross traffic rd.									
	115	115	105	180	170	170	160	170	160	190
0003	Bridge St, 70' E of Railroad St.									
			6250	7250	7750	6600*	6600*	6600*	6100	5950
0004	Jones Ln, .6 mi S of Jungo Rd W of Winnemucca at the RxR tracks.									
					60	60*	60*	40	50	50*
0005	IR-80, E/B on-ramp of the Rose Creek Intch 'Exit 168' 275' E of the cross traffic rd.									
	90	90	110	95	80	90	90	90	80	90
0006	Eden Valley Rd, 1.1 mi N of Morrison Ln & .2 mi S of RxR tracks N of Golconda.									
					430	430*	430*	430	430	370
0007	IR-80, W/B off-ramp of the Rose Creek Intch 'Exit 168' 200' E of the cross traffic rd.									
	95	95	100	40	120	100	100	90	80	100
0008	Hershell Rd, .3 mi S of SR-289 (Winnemucca Bl) at RxR Crossing.									
			295	340	340	300	260	270	260	290
0009	IR-80, W/B on-ramp of the Rose Creek Intch 'Exit 168' 100' W of the cross traffic rd.									
	110	110	105	200	160	140	170	160	160	180
0010	IR-80, 2.1 mi W of the W Winnemucca Intch 'Exit 173'.									
	6485	6785	6910	7285	7140	6730	6820*	7260	7750	8150
0011	IR-80, E/B off-ramp of the W Winnemucca Intch 'Exit 173' 150' E of IR-80.									
	145	205	135	290	130	100	160	160	170	210
0013	IR-80, E/B on-ramp of the W Winnemucca Intch 'Exit 173' .2 mi E of the cross traffic rd.									
	240	170	225	195	150	160	170	180	180*	190

* = DATA ADJUSTED OR ESTIMATED

HUMBOLDT COUNTY

TABLE 3 - ANNUAL AVERAGE DAILY TRAFFIC AT PORTABLE TRAFFIC COUNT STATIONS -

STATION	1995	1996	1997	1998	1999	2000	2001	2002	2003	2004
0015	IR-80, W/B off-ramp of the W Winnemucca Intch 'Exit 173' 100' W of IR-80.									
	240	160	220	170	150	160	170*	170	180	180
0017	IR-80, W/B on-ramp of the W Winnemucca Intch 'Exit 173' .1 mi W of the cross traffic rd.									
	45	60	60	100	60	80	160*	80*	130*	70
0018	IR-80, .4 mi E of the W Winnemucca Intch 'Exit 173'.									
	6775	6850	7160	7260	7250	6870	6920*	7370	7800*	8250
0020	Airport Rd, .4 mi E of SR-289 Frontage Rd.									
	910	985	1150	1000	940	1150	1100	1100	1050	1050
0022	US-95 (Winnemucca Bl), 200' E of Potato Rd.									
	11300	11000	11200	11200	9900	12400	11700	9750	10600	10800
0025	US-95 (Winnemucca Bl), 100' N of SR-294 (Hanson St).									
	13800	13600	14400	13700	12000	13700	13700*	11900	12800*	10800
0028	SR-289 (Winnemucca Bl), 15' N of Bridge St.									
	8140	9200	9400	8600	8200	7900	7900*	7900*	7900*	6950
0029	Highland Dr, .1 mi S of Old US-40.									
					2600	1750	1750*	1900	1850	1950
0030	SR-794 (3rd St), .25 mi E of Highland Dr.									
	3035	4050	4000	3300	3150	3150*	2040	2150	1950	2000
0031	IR-80, E/B off-ramp of the Button Point Intch 'Exit 187' 276' W of the cross traffic rd.									
	175	175	130	205	190	170	160	180	180	190
0032	IR-80, E/B on-ramp of the Button Point Intch 'Exit 187' 530' E of the cross traffic rd.									
	160	165	130	335	160	170*	180	180	180	200
0034	IR-80, W/B off-ramp of the Button Point Intch 'Exit 187' .3 mi E of the cross traffic rd.									
	215	215	170	240	170	180	180	260	240	250

* = DATA ADJUSTED OR ESTIMATED

HUMBOLDT COUNTY

TABLE 3 - ANNUAL AVERAGE DAILY TRAFFIC AT PORTABLE TRAFFIC COUNT STATIONS -

STATION	1995	1996	1997	1998	1999	2000	2001	2002	2003	2004
0035	Frontage Rd to Button Point Rest Area, 248' E of cross traffic rd.									
		500	500	750	710	840	620	670	660	670
0037	IR-80, W/B on-ramp of the Button Point Intch 'Exit 187' .2 mi W of the cross traffic rd.									
	215	215	195	280	200	190	210	260	270	280
0038	IR-80, E/B off-ramp of the Golconda Intch 'Exit 194' .1 mi W of the cross traffic rd.									
	605	670	670	570	610	520	450	350	400	450
0040	Sibbald Av, in Golconda 80' S of Stanford St & 40' N of RxR tracks.									
			70	70	70	80	70	30	50	50*
0041	IR-80, E/B on-ramp of the Golconda Intch 'Exit 194' .2 mi E of the cross traffic rd.									
	140	155	155	235	270	170	130	150	150	210
0043	IR-80, W/B off-ramp of the Golconda Intch 'Exit 194' 225' S of SR-789.									
	180	205	205	230	260	200	130*	170	170*	230
0045	SR-789 (Getchell Mine Rd), 340' E of Morrison Av.									
	1440	1700	2200	2150	1850	1000	1000*	720	780	730
0046	Morrison Av, 200' N of SR-789 (Getchell Mine Rd).									
	335	650	650	640	550	460	510	490	490*	490
0047	IR-80, W/B on-ramp of the Golconda Intch 'Exit 194' .3 mi W of the cross traffic rd.									
	645	680	680	580	680	520*	540	420*	430	480
0048	IR-80, E/B off-ramp of the Golconda Summit Intch 'Exit 200' 300' E of E/B lanes.									
	330	350	350	505	110	150	100	110	110	110
0049	IR-80, E/B on-ramp of the Golconda Summit Intch 'Exit 200' 395' E of cross traffic rd.									
	350	325	325	225	110	100	100	110	110	100
0051	IR-80, W/B off-ramp of the Golconda Summit Intch 'Exit 200' 370' E of cross traffic rd.									
	310	345	345	215	80	100	100*	70	100*	70

* = DATA ADJUSTED OR ESTIMATED

HUMBOLDT COUNTY

TABLE 3 - ANNUAL AVERAGE DAILY TRAFFIC AT PORTABLE TRAFFIC COUNT STATIONS -

STATION	1995	1996	1997	1998	1999	2000	2001	2002	2003	2004
0052	IR-80, W/B on-ramp of the Golconda Summit Intch 'Exit 200' 430' W of the cross traffic rd.									
	350	330	330	460	110	170	100	100	100	100
0053	IR-80, E/B off-ramp of the Iron Point Intch 'Exit 203' 180' S of the E/B lanes.									
	10	10	10	10	10	10	10	10	10	10
0054	IR-80, E/B on-ramp of the Iron Point Intch 'Exit 203' 180' S of the E/B off-ramp.									
	10	10	5	5	10	10	10	10*	10	10
0057	Leonard Creek Rd, .5 miles W of SR-140 W of the fork in rd.									
							10	40	40	40*
0058	IR-80, W/B off-ramp of the Iron Point Intch 'Exit 203' 170' N of the W/B lanes.									
	10	10	15	15	10	10	10	10	10	10*
0059	IR-80, W/B on-ramp of the Iron Point Intch 'Exit 203' 185' N of the W/B lanes.									
	15	15	10	20	10	10	10	10	10	10
0060	IR-80, E/B off-ramp of the Pumpernickel Intch 'Exit 205' 577' E of the cross traffic rd.									
	20	20	20	20	10	10	10	10	10	10
0061	IR-80, E/B on-ramp of the Pumpernickel Intch 'Exit 205' 580' E of the cross traffic rd.									
	20	20	20	5	10	10	10*	10	10	10
0064	IR-80, W/B off-ramp of the Pumpernickel Intch 'Exit 205' 570' of the cross traffic rd.									
	20	20	20	10	20	10	10	20	10*	20
0065	IR-80, W/B on-ramp of the Pumpernickel Intch 'Exit 205' 570' E of the cross traffic rd.									
	30	30	30	25	20	10	20	20	10	20
0067	IR-80, E/B off-ramp of the Stonehouse Intch 'Exit 212' 392' E of the E/B lanes of IR-80cross tr									
	240	240	280	220	210	150	150*	170	170	170
0069	IR-80, E/B on-ramp of the Stonehouse Intch 'Exit 212' 652' E of the cross traffic rd.									
	140	140	140	150	330	320*	360*	190	160	180

* = DATA ADJUSTED OR ESTIMATED

HUMBOLDT COUNTY

TABLE 3 - ANNUAL AVERAGE DAILY TRAFFIC AT PORTABLE TRAFFIC COUNT STATIONS -

STATION	1995	1996	1997	1998	1999	2000	2001	2002	2003	2004
0071	IR-80, W/B off-ramp of the Stonehouse Intch 'Exit 212' 422' W of W/B lanes of IR-80.									
	155	155	155	200	330	360	360	180	150	170
0073	IR-80, W/B on-ramp of the Stonehouse Intch 'Exit 212' 727' E of the E/B lanes of IR-80.									
	240	240	280	230	210	160	160*	160	160*	160
0074	IR-80, E/B off-ramp of the Valmy Intch 'Exit 216' 437' W of the E/B lanes of IR-80.									
	250	320	300	320	500	680	650*	390	380	380
0076	IR-80, E/B on-ramp of the Valmy Intch 'Exit 216' 647' E of the cross traffic rd.									
	260	320	280	260	530	670	670*	400	430	390
0078	IR-80, W/B off-ramp of the Valmy Intch 'Exit 216' 442' W of the W/B lanes of IR-80.									
	245	320	260	240	500	620	620*	400	430*	330
0080	Frontage Rd to Ranches N, Valmy Intch 'Exit 216' .8 mi NW of the W/B on-ramp.									
					10	10	10*	10*	10	10*
0081	IR-80, W/B on-ramp of the Valmy Intch 'Exit 216' .2 mi W of the cross traffic road.									
	250	330	320	320	500	610	650*	390*	370	320
0082	IR-80, E/B off-ramp of the Mote Intch 'Exit 222' 252' E of tip of gore									
	290	35	35	65	30	20	20	20*	20	20
0084	IR-80, E/B on-ramp of the Mote Intch 'Exit 222' 840' E of the cross traffic rd.									
	320	35	35	35	50	30	20	20	20	30
0086	IR-80, W/B off-ramp of the Mote Intch 'Exit 222' 378' W of tip of gore.									
	290	30	30	30	50	40	30	30	30	40
0088	IR-80, W/B on-ramp of the Mote Intch 'Exit 222' .2 mi W of the cross traffic rd.									
	120	25	25	45	40	30	30	30	30	40
0089	SR-789 (Getchell Mine Rd), .5 mi S of the RxR grade crossing at Preble.									
	915	1100	1600	1600	870	600	600*	600*	540	720

* = DATA ADJUSTED OR ESTIMATED

HUMBOLDT COUNTY

TABLE 3 - ANNUAL AVERAGE DAILY TRAFFIC AT PORTABLE TRAFFIC COUNT STATIONS -

STATION	1995	1996	1997	1998	1999	2000	2001	2002	2003	2004
0093	SR-787 (Hanson St), 200' E of 6th St.									
	11900	12100	13600	13900	12900	13200	13200*	12600	11900	12600
0096	W Commander Dr, 100' W of SR-294 (Grass Vy Rd).									
	1115	1000	1200	800	690	750	630	620	660	630
0097	SR-294 (Grass Vy Rd), .1 mi S of W Commander Dr.									
	1930	2400	2550	3000	2750	2750*	2400	2400*	2350	2350
0100	US-95 (Melarkey St), 225' N of 2nd St.									
	6660	7100	7400	8000	6900	6900*	6900*	6900*	6900*	6300
0101	2nd St, 80' W of Bridge St.									
	2240	1950	1750	1350	1500	1350	1300	1200	1350	1250
0102	SR-289 (Weso Rd), .4 mi N of W/B lanes of IR-80.									
	1465	1900	1950	1200	2250	1600	1550*	1650	1700	1900*
0103	Weso Rd, 2 mi N of See Rd.									
	200	260	270	170	160	160*	160*	120	100	80
0105	Jungo Rd, .8 mi W of US-95 (Melarkey St).									
					870	900	770	870	860	780
0106	US-95 (Melarkey St), 341' N of the County Rd to Jungo.									
	3710	3500	4400	4600	5750	5200	5160	5160*	4800	4850
0107	US-95, 1.1 mi N of the County Rd to Jungo.									
	2765	2650	3200	3200*	3100	3050	3050	2700	2650	2800
0109	SR-290 (Paradise Vy Rd), .2 mi E of US-95.									
	290	310	330	330	360	350	380	380	390	420
0110	US-95, .2 mi S of SR-140.									
	1700	1400	1650	1650	1750	1700	1700	1700	1650	1700*

* = DATA ADJUSTED OR ESTIMATED

HUMBOLDT COUNTY

TABLE 3 - ANNUAL AVERAGE DAILY TRAFFIC AT PORTABLE TRAFFIC COUNT STATIONS -

STATION	1995	1996	1997	1998	1999	2000	2001	2002	2003	2004
0111	SR-293 (Kings River Vy Rd), .1 mi W of US-95 at Orovada.									
	430	430	430	390	460	460*	470	400	390	340
0114	US-95, .7 mi S of Cordero Mine Rd in McDermit.									
	1565	1450	1650	1600	1700	1550	1580*	1550	1500	1850
0116	Cordero Mine Rd, to the Cordero Mine .25 mi W of US-95 in McDermit.									
	110	110	70	70	100	90	120	80	80	100
0117	Cordero Mine Rd, to the Cordero Mine at the bridge over McDermit Creek.									
	25	25	15	15	20	30	30*	20	10	10*
0118	SR-293 (Kings River Vy Rd), 4 mi W of US-95 at Orovada.									
	100	110	110	120	120	120*	140	160	170	170*
0121	SR-140 (Denio-Adel Oregon Rd), 40 mi W of US-95.									
	270	270	270	250	290	330	280	280	280	300
0122	SR-292 (Denio Rd), 2.75 mi S of the NV-OR Stateline & .2 mi N of SR-140.									
	270	270	270	120	150	140	130	130*	120	130
0123	SR-140 (Denio-Adel Oregon Rd), 2.5 mi W of SR-292 (Denio Rd).									
	335	335	335	170	240	240	230	220	240	250
0124	SR-140 (Denio-Adel Oregon Rd), .7 mi E of the County Rd to Sheldon Antelope Range.									
	230	190	190	100	140	240	210	220*	250	250
0128	SR-795 (Reinhart Ln), 359' N of SR-289 & 174' N of the RxR Tracks.									
			875	540	1080	700	740	990	1050	1150
0129	Shelton Ln, .1 mi E of SR-290 (Paradise Vy Rd).									
					60	70	90	70	70*	50
0131	SR-290 (Paradise Vy Rd), .6 mi S of SR-791 in Paradise Vy.									
	220	190	200	200	290	230	260	250	290	370

* = DATA ADJUSTED OR ESTIMATED

HUMBOLDT COUNTY

TABLE 3 - ANNUAL AVERAGE DAILY TRAFFIC AT PORTABLE TRAFFIC COUNT STATIONS -

STATION	1995	1996	1997	1998	1999	2000	2001	2002	2003	2004
0132	Paradise Vy Rd Spur, .25 mi E of SR-290.									
	160	170	180	180	170	190	150	170	160	160*
0133	Paradise Vy Rd Spur, .2 mi W of the E end of pavement & 2.7 mi E of SR-290.									
	120	125	130	130	120	150	110	130	100	180
0135	Paradise Vy Rd, .2 mi N of Old SR-791 E.									
	45	45	50	50	75	80	80	90	90	100
0139	Desert Gem Rd, .2 mi S of Jungo Rd 130' N of RxR 2.95 mi W of Melarkey St.									
			30	30	30	50	50*	20	30	30*
0144	Frontage Rd, 1.5 mi E of Airport Rd.									
	1250	1250	1300	1350	1400	1250	1300	1300	1350	1300
0147	Road to Valmy Rest Area, 232' E of County Rd to Marigold Mine.									
			165	550*	560	530	530*	640	640*	640*
0148	IR-80, E/B off-ramp of the Winnemucca Bl W Intch 'Exit 176' .1 mi E of IR-80.									
	1685	1660	1745	1950	1760	1570	1850	1900	1800	2000
0149	Winnemucca Bl, 350' W of Potato Rd.									
	7820	7220	7100	7800	6900	7050	7050*	8000	8200	8450
0150	IR-80, E/B on-ramp of the Winnemucca Bl W Intch 'Exit 176' .2 mi E of SR-289.									
	745	680	920	980	730	780	940	910	920	990
0151	IR-80, W/B off-ramp of the Winnemucca Bl W Intch 'Exit 176' 396' W of IR-80.									
	680	710	850	900	700	780	770	890	930	960
0153	IR-80, W/B on-ramp of the Winnemucca Bl W Intch 'Exit 176' .2 mi W of W Winnemucca Bl.									
	1770	1875	1920	2165	1760	1630*	1600*	1850	1850*	1950
0155	IR-80, .7 mi E of the Winnemucca Bl W Intch 'Exit 176'.									
	4745	4690	5265	5025	5160	5230	5180*	5420	6200	6300

* = DATA ADJUSTED OR ESTIMATED

HUMBOLDT COUNTY

TABLE 3 - ANNUAL AVERAGE DAILY TRAFFIC AT PORTABLE TRAFFIC COUNT STATIONS -

STATION	1995	1996	1997	1998	1999	2000	2001	2002	2003	2004
0156	IR-80, E/B off-ramp of the Winnemucca E Intch 'Exit 178' .2 mi E of end of cement.									
	290	285	365	265	310	380*	350	400	410	460
0157	SR-289 (Winnemucca Bl), 150' S of the Winnemucca E Intch 'Exit 178'.									
	4040	4550	4900	4000	4600	4600*	4600*	3900	4000*	4100
0158	IR-80, E/B on-ramp of the Winnemucca E Intch 'Exit 178' .25 mi E of SR-289.									
	1015	1175	1160	1050	1040	1080	1000	1000	1000*	1350
0159	IR-80, W/B off-ramp of the Winnemucca E Intch 'Exit 178' .1 mi W of the RxR overpass.									
	900	1090	1090	1160	1040	900	900*	915	1050	1000
0162	IR-80, W/B on-ramp of the Winnemucca E Intch 'Exit 178' .2 mi W of SR-289.									
	290	300	350	250	300	260	290*	480	460	450
0163	IR-80, .2 mi E of the E/B on-ramp at Winnemucca Downtown Intch 'Exit 176'.									
	6080	6370	6800	6720	6630	6570	6440*	6455	7400*	7400
0164	IR-80, E/B off-ramp of the E Winnemucca Intch 'Exit 180' .2 mi E of IR-80.									
	145	140	250	260	180	220	110	100	110	120
0165	SR-794 (3rd St), E Winnemucca Intch 'Exit 180' .2 mi S of the E/B ramps.									
	1390	1600	1700	1500	1700	1700*	1100	1250	1250*	1200
0166	IR-80, E/B on-ramp of the E Winnemucca Intch 'Exit 180' .1 mi E of the cross traffic rd.									
	485	500	540	515	480	500	350	350	360	380
0167	IR-80, W/B off-ramp of the E Winnemucca Intch 'Exit 180' .25 E of the W/B lanes of IR-80.									
	695	720	625	710	610	580	490	515	580	590
0170	IR-80, W/B on-ramp of the E Winnemucca Intch 'Exit 180' .2 mi W of the cross traffic rd.									
	170	160	205	170	120	200	150	150	160	170
0172	SR-294 (Grass Valley Rd), .2 mi S of SR-787 (Hanson St).									
	10600	11100	13350	13500	12200	12100	11700	10800	10700	11100

* = DATA ADJUSTED OR ESTIMATED

HUMBOLDT COUNTY

TABLE 3 - ANNUAL AVERAGE DAILY TRAFFIC AT PORTABLE TRAFFIC COUNT STATIONS -

STATION	1995	1996	1997	1998	1999	2000	2001	2002	2003	2004
0173	SR-294 (Haskell St), 285' N of Hanson St.									
	5320	6300	6900	6250	6600	6300	5900	5900*	5900*	5800
0174	SR-794 (3rd St), .1 mi W of Haskell St.									
	4615	5500	6000	5050	4850	4850*	4850*	4500	4200	4150
0175	Hanson St, 100' W of Weso St in Winnemucca.									
	7090	7300	8000	8600	7800	7800*	6200	6350	5800	6900
0176	IR-80, 2.4 miles E of the cross traffic rd at HU26.									
	6930	7275	7530	7605	7360	7220	7000	7070	7550*	7850
0177	IR-80, .3 mi E of W/B off-ramp at Golconda Intch 'Exit 194'.									
	6000	6285	6540	6920	6600	6550	6770	6620	7050	7350
0178	IR-80, 2.87 MI E of the Golconda Summit Intch EB on-ramp									
	6000	6275	6530	6910	6570	6430*	6270*	6590*	7050*	7400*
0179	IR-80, 1.04 mi W of the Pumpernickle Intch									
	5975	6270	6520	6395	6570	6430*	6270*	6590*	7050*	7400*
0180	IR-80, 3.2 MI E of E/B on-ramp at the Pumpernickel Intch 'Exit 205' .									
	5965	6260	6510	6355	6570	6430*	6270*	6590	7050	7000
0181	IR-80, 2 miles E of the the Stonehouse Intch 'Exit 212' .									
	5780	6075	6245	6225	6810	6800*	6670*	6630	6950	7000
0182	IR-80, 2.8 mi E of the Valmy Intch 'Exit 216'.									
	5785	6065	6165	6115	6840	6800	6660	6650	7000*	7050
0184	Hanson St, 200' W of Mc Arthur Av.									
	3500	3700	4300	4600	4500	4500	4500*	4500*	3750	4450
0185	SR-294 (Haskell St), .1 mile S of SR-794 (Winnemucca Bl E).									
	3170	3700	4200	3600	4300	3280*	3300	3300*	3300*	3600

* = DATA ADJUSTED OR ESTIMATED

HUMBOLDT COUNTY

TABLE 3 - ANNUAL AVERAGE DAILY TRAFFIC AT PORTABLE TRAFFIC COUNT STATIONS -

STATION	1995	1996	1997	1998	1999	2000	2001	2002	2003	2004
0186	US-95, 3.1 mi S of the SR-290 to Paradise Vy.									
	1800	2100	2100*	2300	2150	2100	2100*	2100*	2100	2200*
0187	Water Canyon Rd, 1.3 mi SE of Highland Dr.									
	105	105	120	130	130	120	200	160	130	140
0188	Minor St, 100' N of Bridge St.									
	680	750	875	780	850	850*	850*	760	780	740
0190	Valley Rd, .4 mi N of SR-140 (Denio-Adel Oregon Rd).									
	30	40	40	40	30	30	30*	30	40	40*
0191	SR-795 (Reinhart Rd), 625' E of US-95.									
					1050	750	890	890	1150	1100
0192	National Av, 300' W of US-95.									
								1100	1100	1150
0193	SR-140 (Denio-Adel Oregon Rd), 245' W of US-95 (Old Denio ATR).									
	370	520	310	310	330	340	350	340	350	450
0194	US-95, 1.5 mi N of SR-140 (Old Orovada ATR).									
	1350	1300	1350	1400	1450	1450	1480*	1480*	1450	1500*
0195	SR-294 (Grass Valley Rd), .2 mi S of Thomas Canyon Rd.									
					3350	3350*	3300	3250	3300	3300
0196	SR-294 (Grass Valley Rd), .15 mi N of HU-PE Co Line.									
				1800	1700	1700*	1500	1450	1450	1450
0197	South Road (McDermitt) Tribal Offices Rd, .1 mi E of US-95.									
					250	280	270	220	220	240
0198	4th St, 222' N of Hanson St.									
					3200	2800	2700	2250	2400	2500

* = DATA ADJUSTED OR ESTIMATED

HUMBOLDT COUNTY

TABLE 3 - ANNUAL AVERAGE DAILY TRAFFIC AT PORTABLE TRAFFIC COUNT STATIONS -

STATION	1995	1996	1997	1998	1999	2000	2001	2002	2003	2004
0199	National Av, 200' E of US-95.							610	600	610

* = DATA ADJUSTED OR ESTIMATED

HUMBOLDT COUNTY

TABLE 3 - ANNUAL AVERAGE DAILY TRAFFIC AT PORTABLE TRAFFIC COUNT STATIONS -

STATION	1995	1996	1997	1998	1999	2000	2001	2002	2003	2004
1311109	IR-80, 800' E of E Winnemucca Intch 'Exit 180'.									
	6945	7290	7555	7515	7420	7230	7020	7065	7135	7489
1311209	SR-294 (Grass Valley Rd), 0.4mi W of Hanson St.									
	7340	8200	10000	10200	9200	9100	8700	8585	8575	8687
1321209	US-95, .2 mi N of SR-293 (Kings River Valley Rd) N of Orovada.									
	1295	1240	1270	1305	1395	1335	1365	1445	1485	1500
1321309	IR-80, 7.6 mi W of SR-305									
							6510	6785	6780	6953
1321409	SR-140, 2.4 mi West of US-95.									
	370	520	310	310	330	340	350	340	325	324

* = DATA ADJUSTED OR ESTIMATED

*15

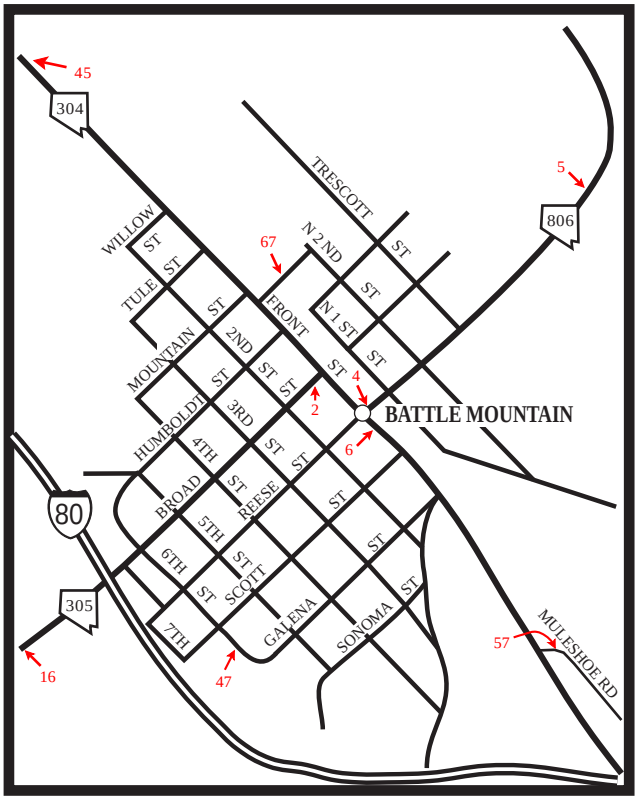

BATTLE MOUNTAIN

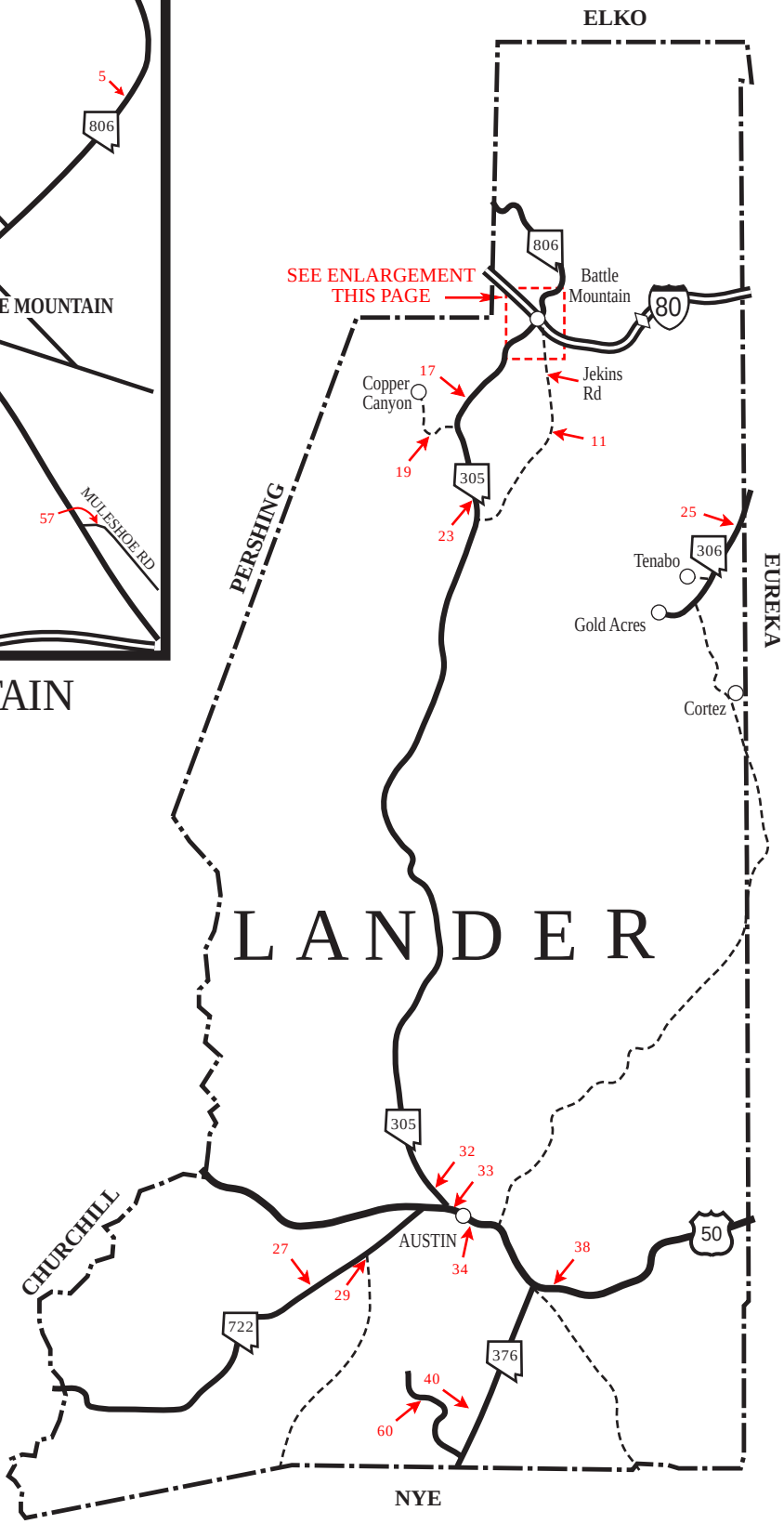

329

INTERSTATE 80 INTERCHANGES

WEST BATTLE MOUNTAIN 229

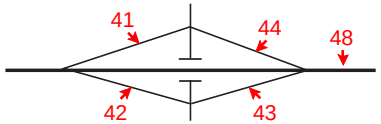

COPPER CANYON 230

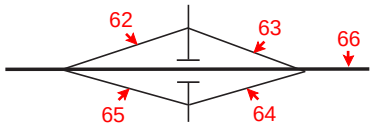

EAST BATTLE MOUNTAIN 233

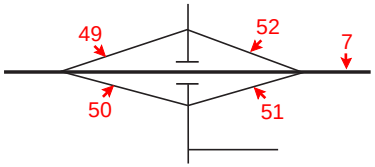

ARGENTA 244

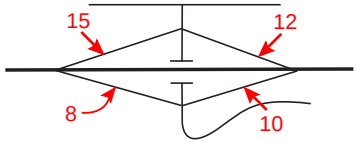

LANDER COUNTY

TABLE 3 - ANNUAL AVERAGE DAILY TRAFFIC AT PORTABLE TRAFFIC COUNT STATIONS -

STATION	1995	1996	1997	1998	1999	2000	2001	2002	2003	2004
0002	SR-305 (Broad St), 100' S of SR-304 (Front St).									
	5770	4550	4800	4200	3650	3700	3700*	3700*	3200	3850
0004	SR-806 (Reese St), 50' N of SR-304 (Front St) at the RxR crossing.									
	2630	2600	3400	3000	2650	2650*	2700	2350	2250	2700
0005	SR-806 (North Battle Mountain Rd), .5 mi N of N Front St & 20' N of cattle guard.									
	420	320	405	350	350	440	440*	320	250	260
0006	SR-304 (Front St), 75' E of SR-806 (Reese St).									
	6490	6000	5900	4800	4400	4300	4700	4700*	3400	3850
0007	IR-80, .2 mi E of the E/B on-ramp of the E Battle Mtn Intch 'Exit 233'.									
	5625	5885	5415	5480	6590	6520	6440*	6600	6350	6800
0008	IR-80, E/B off-ramp of the Argenta Intch 'Exit 244' .1 mi E of the E/B lanes of IR-80.									
	50	50	50	50	50	50	50	40	30	50
0010	IR-80, E/B on-ramp of the Argenta Intch 'Exit 244' 50' E of the cross traffic rd.									
	45	45	75	75	90	70	40	40	40	90
0011	Old 8A (Jenkins Rd), 6.5 miles E of SR-305.									
						50	50*	50*	40	20
0012	IR-80, W/B off-ramp of the Argenta Intch 'Exit 244' .1 mi W of the W/B lanes of IR-80.									
	40	40	55	55	70	70	40*	40	50	50
0013	Old US-40 (FRLA02), 1000' E of the Argenta Intch 'Exit 244' cross traffic rd.									
						240	120	120	180	230
0015	IR-80, W/B on-ramp of the Argenta Intch 'Exit 244' 50' W of the cross traffic rd.									
	35	35	40	40	50	60	40	40*	40	40
0016	SR-305 (Broad St), 1.25 mi S of SR-304 (Front St) & .2 mi S of Carson Rd.									
	2855	2700	2850	2350	2300	2300	2100	2100*	1850	2100

* = DATA ADJUSTED OR ESTIMATED

LANDER COUNTY

TABLE 3 - ANNUAL AVERAGE DAILY TRAFFIC AT PORTABLE TRAFFIC COUNT STATIONS -

STATION	1995	1996	1997	1998	1999	2000	2001	2002	2003	2004
0017	SR-305 (Broad St), 10.5 mi S of SR-304 (Front St).									
	1115	1100	1150	850	800	890	760	760*	670*	650
0019	County Rd to Copper Canyon, 450' W of SR-305 (Broad St).									
						30	30*	30	30	50
0023	SR-305 (Austin-Battle Mountain Rd), 7.5 mi S of the County Rd to Copper Cy.									
	895	895	910	720	690	770*	620	620*	620*	640
0025	SR-306 (Gold Acres Rd), .1 mi S of the EU-LA County Line S of Cresent Vy.									
	305	595	360	290	320	280	310	320*	380	460
0027	SR-722 (Carrol Summit Rd), at the bridge over the Reese River W of Austin.									
	55	50	50	50	55	50	70	50	50	50*
0029	County Rd to Ione, .1 mi S of SR-722.									
						30	30	40	40	40*
0032	SR-305 (Austin-Battle Mountain Rd), to Battle Mtn .7 mi N of US-50.									
	275	275	265	350	290	290	310	310*	320*	270
0033	US-50, 300' E of SR-305.									
	1135	1175	1050	940	990	1100	910	1100	980	1100
0034	US-50, 350' E of Virginia St & 40' W of the Austin Fire Station.									
	1500	1350	1400	1250	1100	1200	1200	1300	1270*	1350
0038	US-50, .1 mi E of SR-376 (Tonopah-Austin Rd).									
	625	625	675	640	620	550	580	600	540	590
0040	SR-376 (Tonopah-Austin Rd), at the LA-NY County Line.									
	350	380	360	330	370	450	400	400	400*	380
0041	IR-80, W/B on-ramp of the W Battle Mtn Intch 'Exit 229'									
	1020	775	645	490	570	540	470	430	460	430

* = DATA ADJUSTED OR ESTIMATED

LANDER COUNTY

TABLE 3 - ANNUAL AVERAGE DAILY TRAFFIC AT PORTABLE TRAFFIC COUNT STATIONS -

STATION	1995	1996	1997	1998	1999	2000	2001	2002	2003	2004
0042	IR-80, E/B off-ramp of the W Battle Mtn Intch 'Exit 229' .1 mi W of the cross traffic rd.									
	1170	690	700	510	560	500*	470*	480	480	490
0043	IR-80, E/B on-ramp of the W Battle Mtn Intch 'Exit 229' 150' E of the cross traffic rd.									
	265	285*	290	250	360	300	270	290	290	300
0044	IR-80, W/B off-ramp of the W Battle Mtn Intch 'Exit 229' .1 mi E of the cross traffic rd.									
	265	285	300	260	260	270	250	290	260	280
0045	FRLA03 (SR-304), .1 mi E of the W Battle Mountain Intch 'Exit 229'.									
	3645	2500	2450	2100	1800	3250	2900	2700*	2950	2700*
0047	Sixth St, 100' W of Galena St & W of Alyenburg Av.									
						390	190	330	350	330
0048	IR-80, .5 mi E of the W/B off-ramp of the W Battle Mtn Intch 'Exit 229'.									
	4325	5175	5420	5580	6360	6350	6240	6320	6650	6700
0049	IR-80, W/B on-ramp of the E Battle Mtn Intch 'Exit 233' 200' W of the cross traffic rd.									
	100	245	435	390	410	350	240	220	210	220
0050	IR-80, E/B off-ramp of the E Battle Mtn Intch 'Exit 233' 200' W of the cross traffic rd.									
	100	310	510	405	400	390	260	230	230*	200
0051	IR-80, E/B on-ramp of the E Battle Mtn Intch 'Exit 233' 200' E of the cross traffic rd.									
	805	390	420	360	470	390*	330	250	250	230
0052	IR-80, W/B off-ramp of the E Battle Mtn Intch 'Exit 233' 200' E of cross traffic rd.									
	720	450	440	380	470	440	330	320	320	300
0053	FRLA03 (SR-304), .1 mi W of Muleshoe Rd.									
	3480	2750	2600	2100	1900	2300	2200	2200*	1800	2050
0057	Muleshoe Rd, 95' N of FR-02 & 145' S of RxR tracks.									
			370	370	310	250	200	250	250	250

* = DATA ADJUSTED OR ESTIMATED

LANDER COUNTY

TABLE 3 - ANNUAL AVERAGE DAILY TRAFFIC AT PORTABLE TRAFFIC COUNT STATIONS -

STATION	1995	1996	1997	1998	1999	2000	2001	2002	2003	2004
0058	IR-80, .1 mi W of the E/B off-ramp of the W Battle Mtn Intch 'Exit 229'.									
	5985	6070	6175	6070	6870	6820*	6660*	6650*	7050*	7000*
0060	Kingston Creek Rd, 3.2 miles W of SR-376									
	80	50	55	35	35	50	40	50	50	50*
0062	IR-80, W/B on-ramp of the Copper Canyon Intch 'Exit 231' 260' S of Broyles Ranch.									
	520	550	520	555	480	480	460	500*	560	640
0063	IR-80, W/B off-ramp of the Copper Canyon Intch 'Exit 231' 240' S of Broyles Ranch.									
	520	725	485	510	520	460	460	580	520	590
0064	IR-80, E/B on-ramp of the Copper Canyon Intch 'Exit 231' .2 mi E of SR-305.									
	520	715	560	500	530	530	470	580	520*	570
0065	IR-80, E/B off-ramp of the Copper Canyon Intch 'Exit 231' 270' E of E/B lanes.									
	520	465	445	500	470	430	430	500	510	550
0066	IR-80, .6 mi E of the Copper Canyon Intch 'Exit 231'.									
		5600	5500	5535	6460	6430	6280	6480	6500	6700
0067	North 2nd St, 125' N of Front St.									
					620	750	860	540	810	1000

* = DATA ADJUSTED OR ESTIMATED

*17

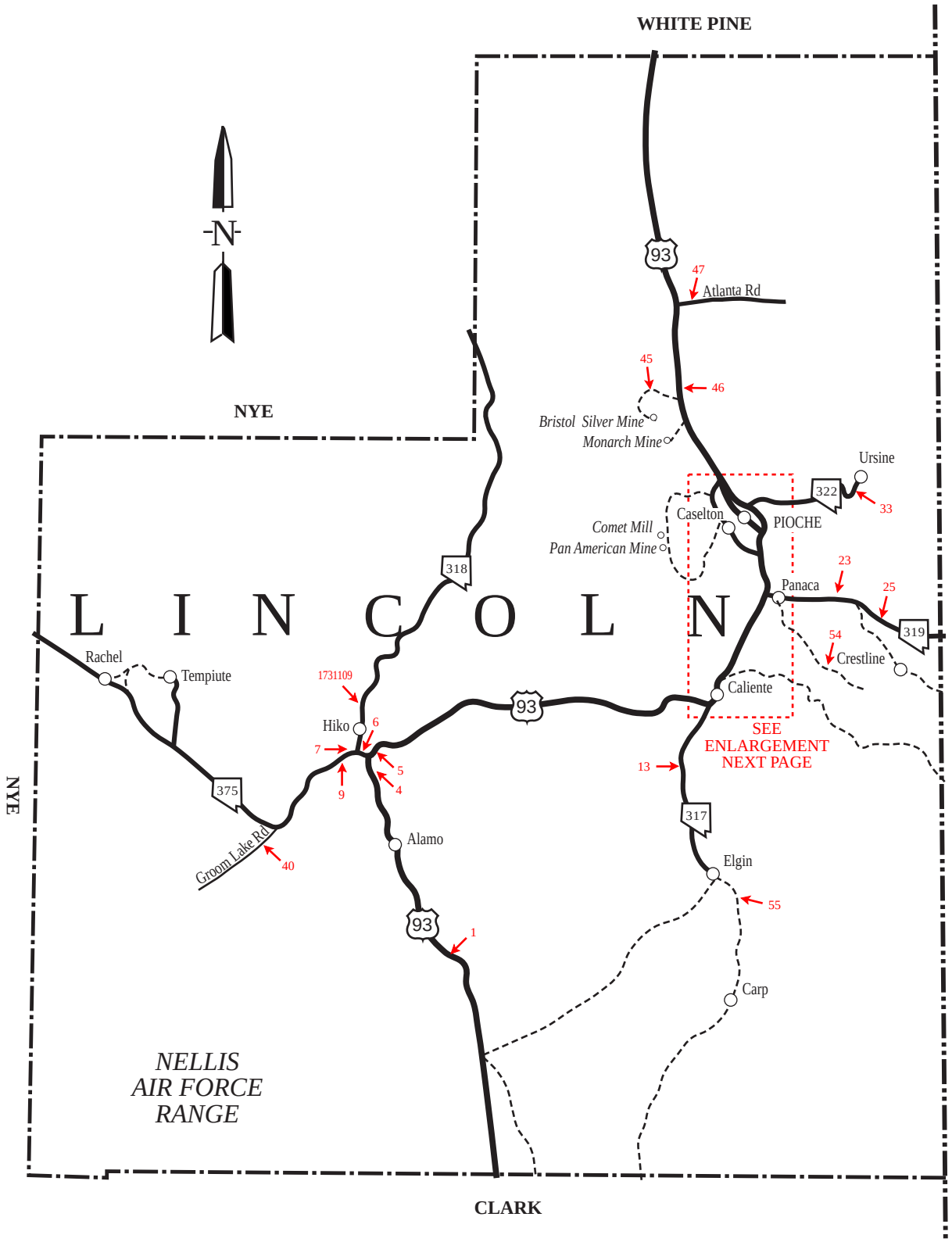
WHITE PINE
NYE
UTAH
NYE
CLARK
N
L I N C O L N
93
47
Atlanta Rd
45
46
Bristol Silver Mine
Monarch Mine
Ursine
322
33
Caselton
PIOCHE
Comet Mill
Pan American Mine
318
23
Panaca
25
319
54
Crestline
Rachel
Tempiute
1731109
Caliente
93
Hiko
6
7
5
4
9
SEE
ENLARGEMENT
NEXT PAGE
13
375
317
Groom Lake Rd
40
Alamo
Elgin
55
93
1
Carp
NELLIS
AIR FORCE
RANGE

*17

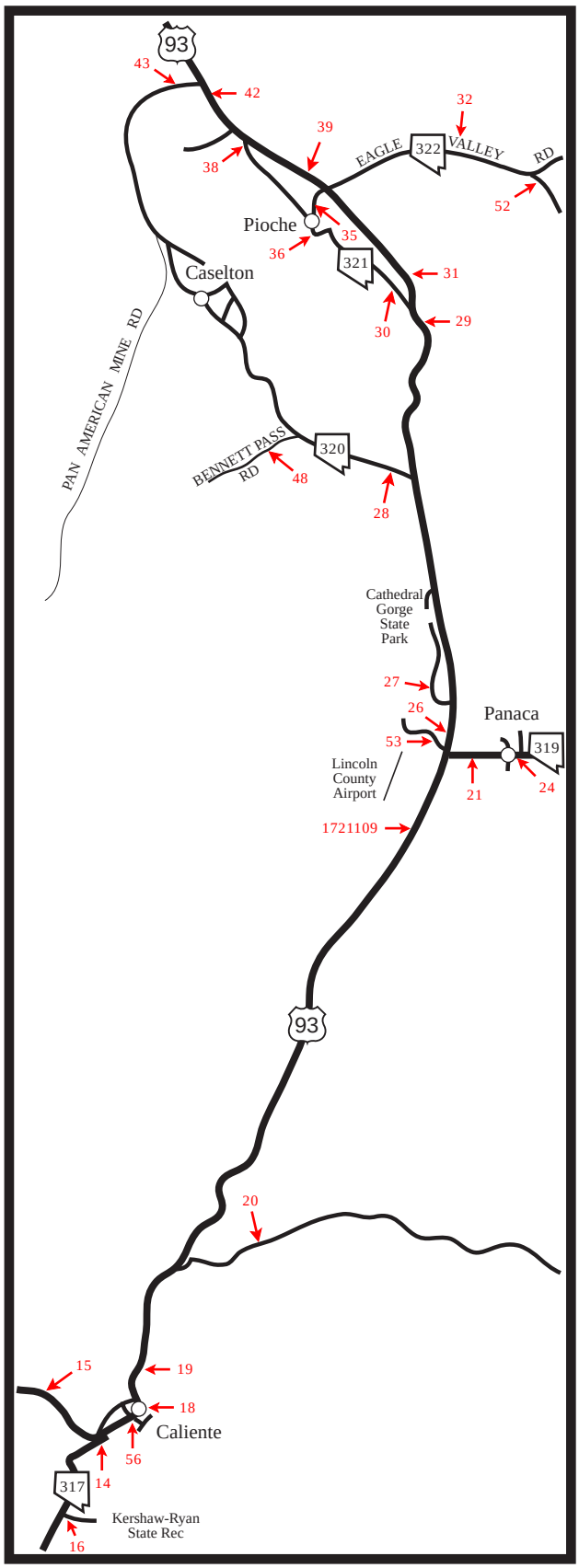

CALIENTE - PIOCHE

-N-

336

LINCOLN COUNTY

TABLE 3 - ANNUAL AVERAGE DAILY TRAFFIC AT PORTABLE TRAFFIC COUNT STATIONS -

STATION	1995	1996	1997	1998	1999	2000	2001	2002	2003	2004
0001	US-93, at mp LN-25 S of Alamo.									
	1390	1400	1600	1800	2100	2250	1600	1550	1600	1600*
0004	US-93, .6 mi S of SR-318 near Crystal Springs.									
	1270	1300	1400	1700	1850	2000	1700	1500	1650	1650*
0005	US-93, .1 mi N of SR-375.									
	585	620	590	750	560	820	610	600	600	630
0006	SR-318 (Sunnyside Cutoff Rd), .1 mi W of US-93 near Crystal Springs.									
	1150	1100	1300	1600	1550	1600	1400	1300	1350	1400
0007	SR-318 (Sunnyside Cut-off Rd), 1.6 mi N of SR-375.									
	860	870	1000	1100	1000	1150	1100	1200	1250*	1200
0009	SR-375 (Warm Springs Rd), .7 mi W of SR-318 at Crystal Springs.									
	185	185	180	220	200	230	280	280	210	230
0013	SR-317 (Rainbow Cy Rd), S of Caliente 6.3 mi S of US-93.									
	130	100	75	100	95	120	120	140	90	90
0014	SR-317 (Rainbow Cy Rd), S of Caliente 300' S of US-93.									
	225	230	275	375	270	280	320	320*	230	260
0015	US-93, .5 mi S of SR-317 in Caliente.									
	605	655	625	700	570	700	620	670	680	750
0016	Park Rd to Kershaw-Ryan Rec Area, .7 mi E of SR-317 (Rainbow Cy Rd).									
			80	80	85	80	120	90	50	30
0018	US-93, in Caliente 100' N of Front St.									
	2080	2050	2200	2200*	2000	2350	2200	2350	2300	2150
0019	US-93, near the N City Limits of Caliente .1 mi N of mp 95.									
	1360	1400	1300	1400	1250	1450	1400	1370*	1450	1350

* = DATA ADJUSTED OR ESTIMATED

LINCOLN COUNTY

TABLE 3 - ANNUAL AVERAGE DAILY TRAFFIC AT PORTABLE TRAFFIC COUNT STATIONS -

STATION	1995	1996	1997	1998	1999	2000	2001	2002	2003	2004
0020	County Rd to Beaver Dam State Park, N of Caliente .2 mi E of US-93.									
					70	100	90	130	90	90*
0021	SR-319 (Panaca-Modena Rd), to Panaca .1 mi E of US-93.									
	1415	1250	1200	1200	1250	1300	1300	1450	1500	1400
0023	SR-319 (Panaca-Modena Rd), 4.8 mi E of US-93 &.75 mi W of the County Rd to the Delmue Ranch.									
	345	460	460	550	450	550	590	580	610	540
0024	1st South, .1 mi W of US- 93.									
					0		220	260	330	320
0025	SR-319 (Panaca-Modena Rd), .4 mi E of the County Rd to Crestline.									
	300	300	400	480	390	480	530	540	560	490
0026	US-93, .1 mi S of the County Rd to Cathedral Gorge.									
	1090	1300	1050	1150	1020	1050	1200	1200*	1150	1100
0027	State Park Rd to Cathedral Gorge, .1 mi W of US-93.									
			100	100	65	70	80	80	120	90
0028	SR-320 (Caselton Mine Loop), to Caselton .1 mi W of US-93.									
	60	55	45	45	35	50	50*	50*	40	40*
0029	US-93, .3 mi S of SR-321.									
	975	1200	1000	1000	1050	1050	1050*	1300	1150	940
0030	SR-321 (Pioche Rd), .1 mi N of US-93.									
	300	295	265	260	245	300	310	290	240	250
0031	US-93, 1 mi N of SR-321.									
	690	890	670	760	800	850	850	1000	920	750
0032	SR-322 (Ursine Rd), 2.1 mi E of US-93 at Pioche.									
	185	240	200	210	220	230	230*	230*	280	230

* = DATA ADJUSTED OR ESTIMATED

LINCOLN COUNTY

TABLE 3 - ANNUAL AVERAGE DAILY TRAFFIC AT PORTABLE TRAFFIC COUNT STATIONS -

STATION	1995	1996	1997	1998	1999	2000	2001	2002	2003	2004
0033	SR-322 (Ursine Rd), 12.9 mi E of US-93 at Pioche.									
	95	120	140	150	140	140	170	170*	190	150
0035	SR-322 (Main St), 30' S of Cedar St in Pioche.									
	1015	1000	950	1080	970	1100	640	670	510	480
0036	SR-321 (La Cour St), 300' W of SR-322 (Main St) in Pioche.									
	985	955	800	1100	820	980	980*	640	590	580
0038	SR-321 (Pioche Rd), .2 mi S of US-93 N of Pioche.									
	145	210	140	140	130	140	150	140	120	120
0039	US-93, .5 mi N of SR-322 (Main St) in Pioche.									
	305	590	390	400	420	400	490	490*	450*	460
0040	Groom Lake Rd, .1 mi S of SR-375.									
					0		30	30*	20	20*
0041	Seaman Wash Rd, 100' W of SR-318.									
								10	10	10*
0042	US-93, .1 mi S of SR-320 to Caselton N of Pioche.									
	495	656	460	480	500	500	570	770	540	440
0043	SR-320 (Caselton Mine Rd), to Caselton 300' W of US-93 N of Pioche.									
	80	75	75	65	65	80	50	70	70	60
0045	Bristol Pass Rd, 50' W of US-93.									
							10	10	10	10*
0046	US-93, 25' N of the County Rd to the Bristol Silver mine.									
	325	735	400	390	420	420	420*	570	430	430
0047	Atlanta Rd, N of SR-322. (1 mi N of Eagle Res)									
							40	40*	110	110*

* = DATA ADJUSTED OR ESTIMATED

LINCOLN COUNTY

TABLE 3 - ANNUAL AVERAGE DAILY TRAFFIC AT PORTABLE TRAFFIC COUNT STATIONS -

STATION	1995	1996	1997	1998	1999	2000	2001	2002	2003	2004
0048	Bennett Pass Rd (Pan American Rd), 50' W of SR-320.									
							10	10*	10	10*
0052	County Rd to Echo Canyon State Recreation Area, 100' S of SR-322 to Ursine.									
			90	90	65	90	90*	100	90	90
0053	SR-816 (Lincoln Co Airport Rd), Lincoln Co Airport 200' W of US-93 near Panaca.									
	25	30	10	40	55	40	40*	50	20	20*
0054	Beaver Dam State Park Rd, 2.7 mi SE of US-93.									
	25	20	15	20	30	40	40*	20	20	20*
0055	Carp Rd, S of the Southern terminus of SR-317 3.2 mi S of the entrance rd to Elgin.									
	40	40	15	20	10	30	30*	30	20	20*
0056	Spring St, S of US-93 in Caliente.									
				2300	1500	1700	1600	1650	1550	1600

* = DATA ADJUSTED OR ESTIMATED

LINCOLN COUNTY

TABLE 3 - ANNUAL AVERAGE DAILY TRAFFIC AT PORTABLE TRAFFIC COUNT STATIONS -

STATION	1995	1996	1997	1998	1999	2000	2001	2002	2003	2004
1721109	US-93, 1 mi S of SR-319 to Panaca.									
	1105	1135	1160	1195	1250	1270	1265	1340	1305	1335
1731109	SR-318 (Sunnyside Rd), 4.5 mi N of Hiko & .1mi S of mp (SR-318/LN-5).									
	760	770	815	895	875	890	920	980	1005	1070

* = DATA ADJUSTED OR ESTIMATED

*19

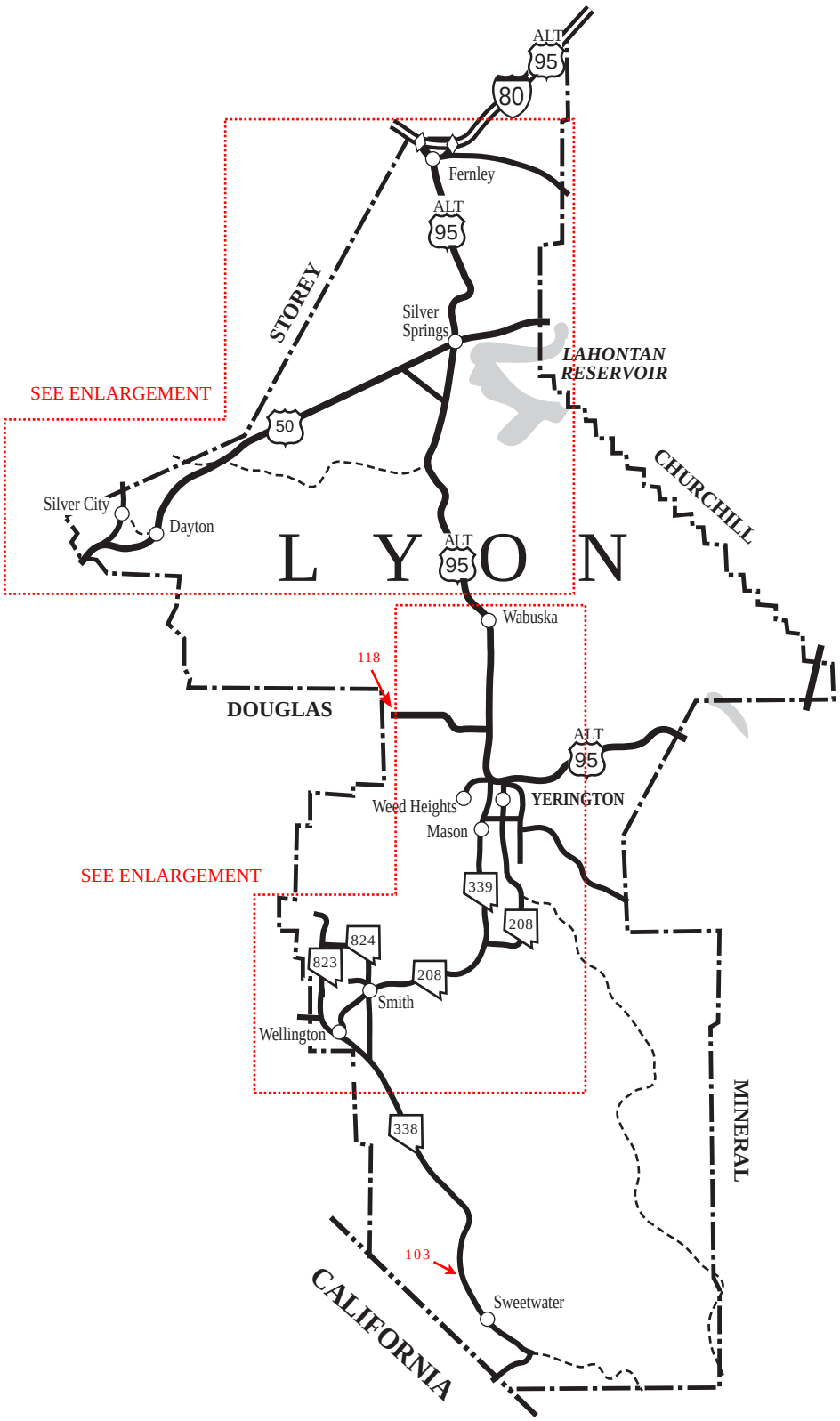

342

WADSWORTH-FERNLEY 46

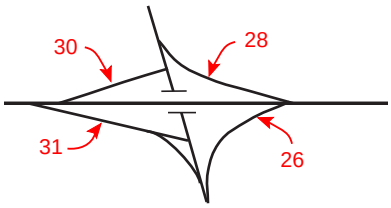

EAST FERNLEY 48

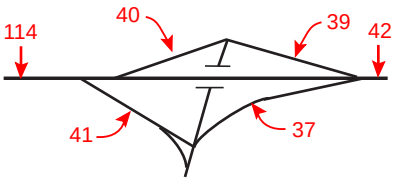

*19

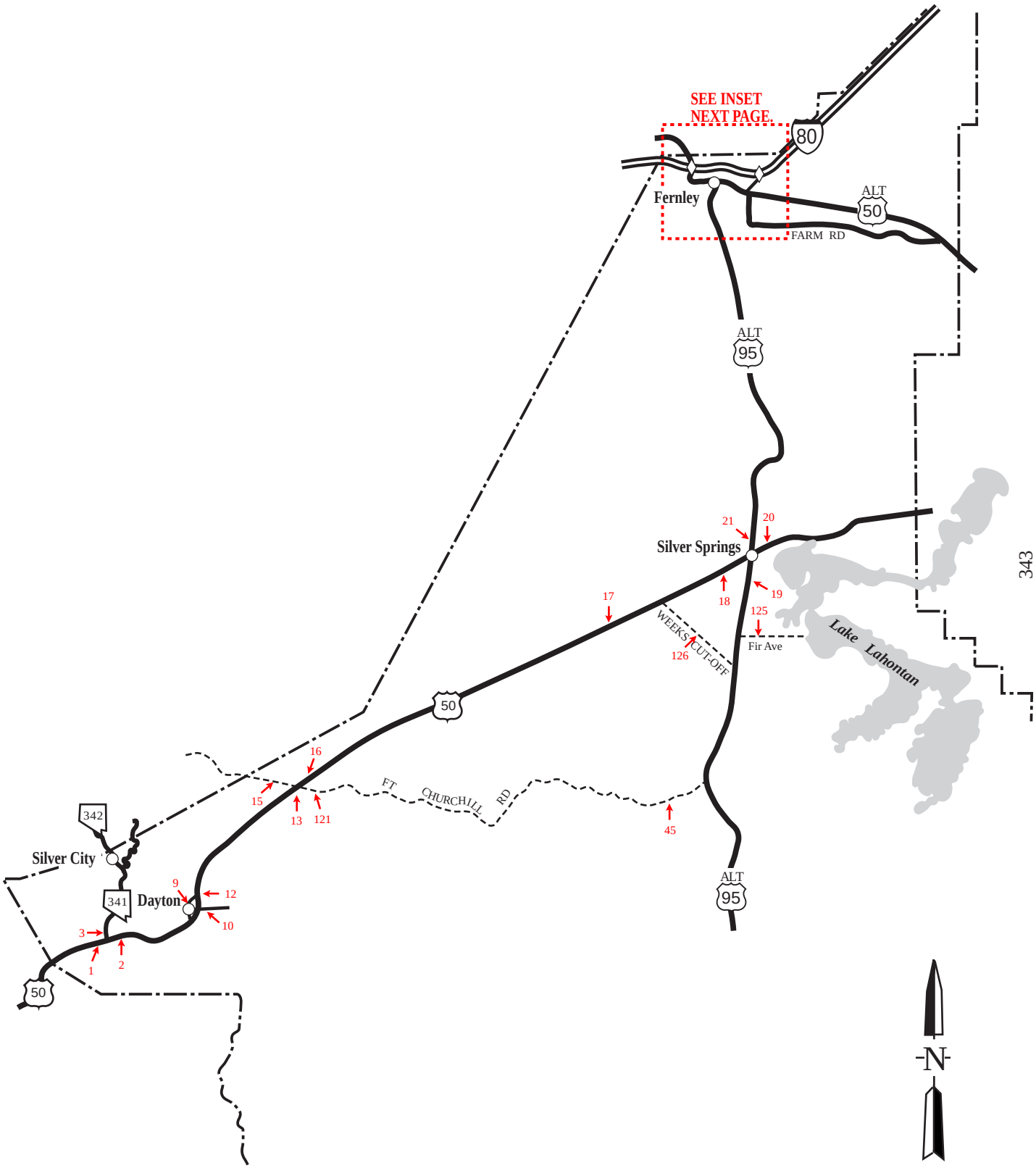

NORTHERN LYON
COUNTY

*19

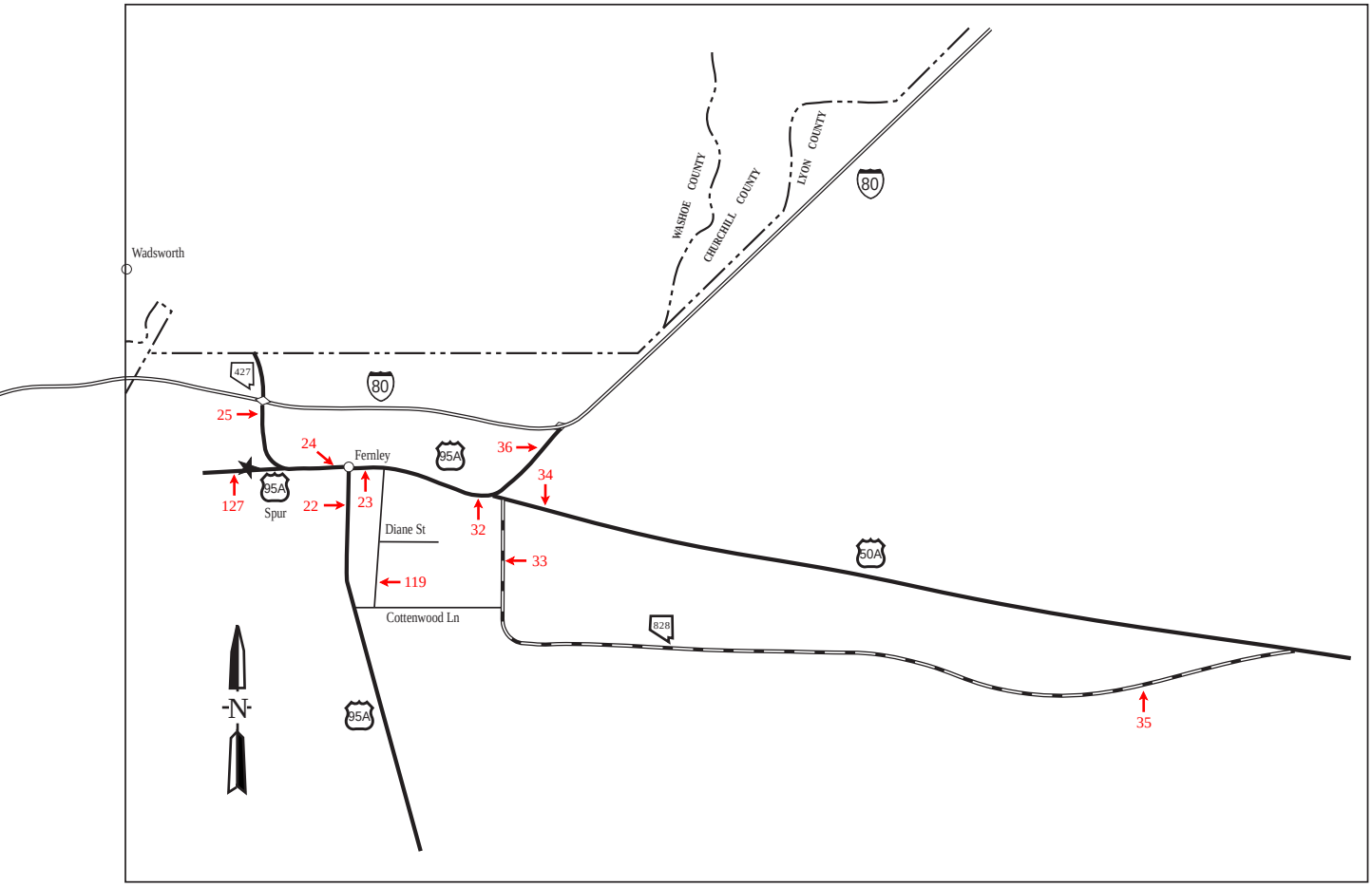

Wadsworth-Fernley
Enlarged Area

*19

YERINGTON

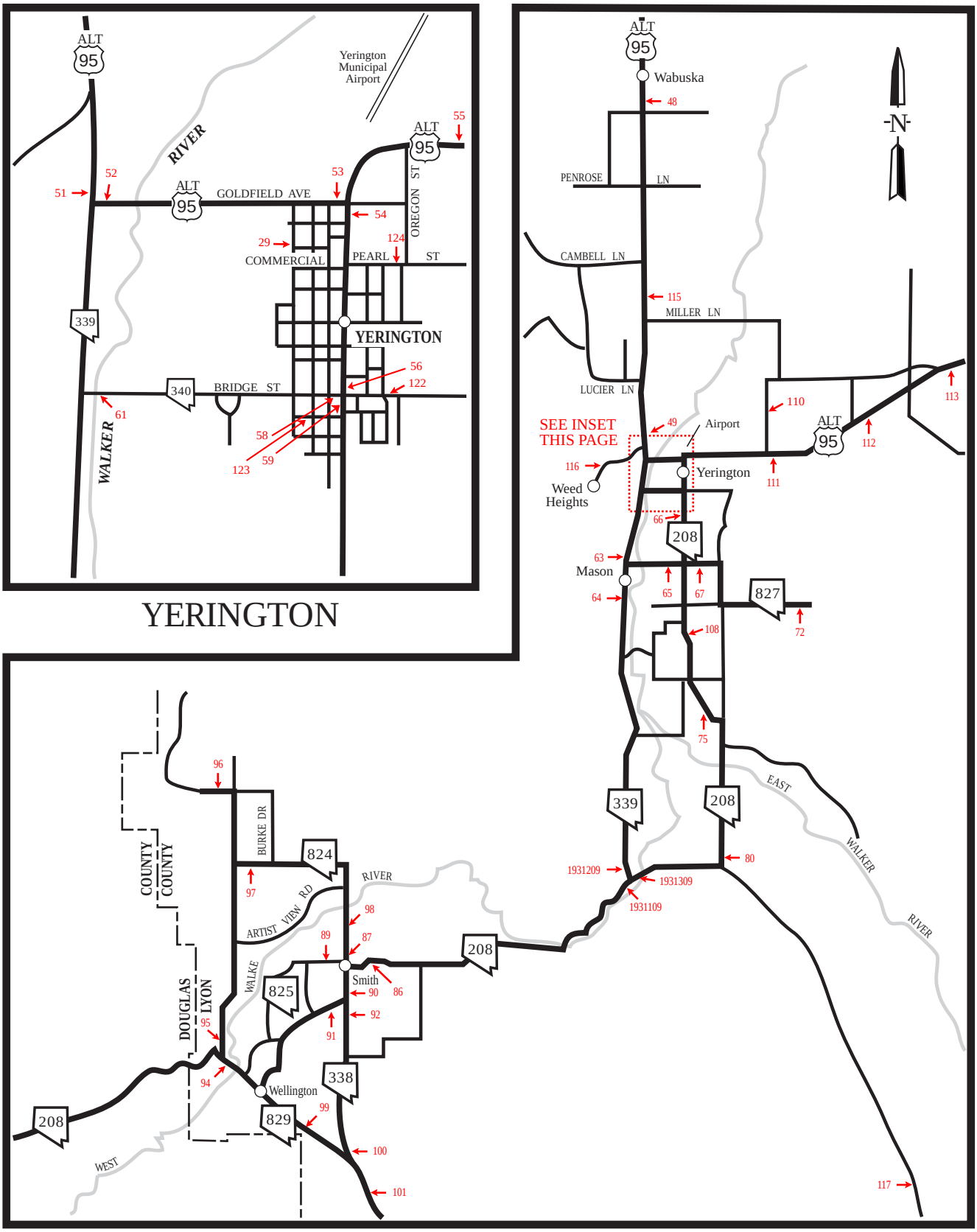

YERINGTON AREA

LYON COUNTY

TABLE 3 - ANNUAL AVERAGE DAILY TRAFFIC AT PORTABLE TRAFFIC COUNT STATIONS -

STATION	1995	1996	1997	1998	1999	2000	2001	2002	2003	2004
0001	US-50, .6 mi W of SR-341 (Virginia City Rd).									
	15700	15000	17100	17100	18500	18200	18600*	21900	25400*	23200
0002	US-50, .2 mi E of SR-341(Virginia City Rd).									
	14800	14100	14200	14200	15900	15600*	15900*	18600	21600*	19900
0003	SR-341 (Virginia City Rd), 200' N of US-50.									
	3115	2450	2750	2800	3100	2950	2700	2700	3100	3350
0007	Fifth St, .7 mi E of US-95A in Silver Springs at the RxR tracks.									
							510	660	640	710
0008	Ninth St, .6 mi E of US-95A in Silver Springs at the RxR tracks.									
								1150	1150	1150*
0009	Pike St, 200' N of Main St in Dayton.									
					590	550	510	600	530	530
0010	Dayton Vy Rd, .1 mi E of US-50 in Dayton.									
	6220	6100	6400	6300	6300*	6500	6900	6900*	9100	9500
0011	Churchill Cy-Thomas Smelter Rd, 2.2 mi W of US-95A N of Wasbuska at US-95A Jct.									
							20	10	20	20*
0012	US-50, .2 mi W of the entrance to the Dayton State Park.									
	9840	10700	11600	11600	14400	14400	14400*	16700	17500	20400
0013	US-50, 0.3 mi E of Graves Dr and 0.7 mi W of Occidental Dr. MP LY 10.0									
	8350	8500	8900	8900	10200	10200	9900	12300	12800	13700
0014	County Rd to Fort Churchill, 1.9 mi E of US-50.									
								80	50	50*
0015	Six Mile Cy Rd, 1.1 mi W of US-50.									
					1400	1450	1500	1500*	1700*	2250

* = DATA ADJUSTED OR ESTIMATED

LYON COUNTY

TABLE 3 - ANNUAL AVERAGE DAILY TRAFFIC AT PORTABLE TRAFFIC COUNT STATIONS -

STATION	1995	1996	1997	1998	1999	2000	2001	2002	2003	2004
0016	US-50, .1 mi E of Chavez Rd.									
	4950	5550	5400	5400	6050	6000	5600	6400*	6850	7050
0017	US-50, .1 mi E of Cheyenne Rd (in Stage Coach) & 8.2 mi W of US-95A.									
	3950*	3950*	4400*	4800*	5000*	5000*	4900	5500	5600	5800
0018	US-50, .7 mi W of US-95A at Silver Springs.									
	3170	3170	3400	3700	3850*	3850*	3400	4000	4200	4100
0019	US-95A, .1 miles S of US-50.									
	4760	5100	5300	5100	5300*	5200	5200	5700	5350	5400*
0020	US-50, 1.5 mi E of US-95A.									
	1790	1900	1800	2100	2000	2000*	1800	1950	2000*	2050
0021	US-95A, 270' N of US-50.									
	4055	4200	4150	4300	4600	4500	4900	4900*	5350	5300
0022	US-95A, 320' S of US-95A Spur in Fernley.									
	5153	5300	5700	6100	6400	6700	6600	7600	8100	9050
0023	US-95A (Main St), 275' E of US-95A Spur.									
	8375	8500	9000	9400	9750	10200	10400*	10600*	11200*	12000*
0024	SR-427 (Main St), 100' W of US-95A.									
	8270	9100	9000	9600	10200	10200*	11000	11400	11300*	11900
0025	SR-427 (Main St), 20' S of the RxR underpass btwn Fernley & Wadsworth.									
	7690	9050	8600	9200	9550	9400	9600*	10900	10800	11000
0026	IR-80, E/B on-ramp of the Wadsworth-W Fernley Intch 'Exit 46'.									
	580	905	880	1225	1160	1100	1000	900	990	1200
0027	East Newlands Dr, .1 mile E of Lyon Dr at the RxR crossing.									
							1600	1500	1400	1400*

* = DATA ADJUSTED OR ESTIMATED

LYON COUNTY

TABLE 3 - ANNUAL AVERAGE DAILY TRAFFIC AT PORTABLE TRAFFIC COUNT STATIONS -

STATION	1995	1996	1997	1998	1999	2000	2001	2002	2003	2004
0028	IR-80, W/B off-ramp of the Wadsworth-W Fernley Intch 'Exit 46'.									
	600	740	780	1195	1130	1200	1100	900	1000	1450
0029	Whitacre St, .1 mile N of Commercial Av.									
					85	90	90	80	90	90*
0030	IR-80, W/B on-ramp of the Wadsworth-W Fernley Intch 'Exit 46'									
	3000	2840	2875	3115	2970	3600	3050	3440	3400	3750
0031	IR-80, E/B off-ramp of the Wadsworth-W Fernley Intch 'Exit 46'									
	2950	2885	3095	3170	3170	3780	3400	3650	3650*	4150
0032	US-95A, 200' W of US-50A to Hazen W of the Fernley overpass.									
	8560	8500	9600	10200	10700	11000	11200*	11400*	13300	13900
0033	SR-828 (Fernley Farm District Rd), .15 mi S of US-50A.									
	2490	2500	2500	3600	3800	4050	4700	5550	5700	6500
0034	US-50A, 2.6 mi E of SR-828.									
	5650*	6350*	7050*	7400*	7450*	7200	7900	8100	8700	10400
0035	SR-828 (Fernley Farm District Rd), .25 mi W of US-50A.									
	210	270	270	270	340	330	380	510	430	530
0036	US-95A, to IR-80 at the N end of guardrail of RxR overpass.									
	10800	12300	13000	13800	15600	15600*	16000	18100	19700	21700
0037	IR-80, E/B on-ramp of the E Fernley Intch 'Exit 48' .2 mi from cross traffic rd.									
	845	905	735	725	780	700	640	640	690	620
0038	Salvador Dr, E of Lyon Dr at the RxR crossing (Fernley area).									
								390	480	480*
0039	IR-80, W/B off-ramp of the E Fernley Intch 'Exit 48'									
	835	940	770	810	890	790	750	690	790	720

* = DATA ADJUSTED OR ESTIMATED

LYON COUNTY

TABLE 3 - ANNUAL AVERAGE DAILY TRAFFIC AT PORTABLE TRAFFIC COUNT STATIONS -

STATION	1995	1996	1997	1998	1999	2000	2001	2002	2003	2004
0040	IR-80, W/B on-ramp of the E Fernley Intch 'Exit 48'.									
	3800	4060	3665	4995	5250	4670	4900	4910	5100	5650
0041	IR-80, E/B off-ramp of the E Fernley Intch 'Exit 48'									
	3665	3770	3890	4865	4980	4270	4600	4600	4650	5300
0042	IR-80, at milepost LY 8.9.									
	6685	6085	6685	7380	6950	6950	7090	7410	7800*	8000*
0045	Fort Churchill Rd, .2 mi W ofUS-95A.									
			235	235	190	210	230	180	190	190
0048	US-95A, .6 mi S of the RxR crossing at Wabuska.									
	2460	2400	2500	2650	3000	3000	2800	3000*	2970*	2850
0049	US-95A, .5 mi N of the County Rd to Weed Heights.									
	3765	3800	3900	4100	4400	4400	4300	4500*	4450*	4800
0051	US-95A, 150' N of US-95A (Goldfield Av).									
	4600	4700	4800	5100	5400	5300	5100	5450	5600	5600
0052	US-95A (Goldfield Av), .1 mi E of SR-339.									
	4335	4350	4600	4700	5000	4800	4800	5050	4900	4900
0053	US-95A (Goldfield Av), 2 Blocks W of SR-208 (Main St).									
	3775	3800	4000	4000	4250	4250*	4100	4200*	4100*	5450
0054	SR-208 (Main St), 75' S of US-95A (Goldfield Av).									
	5130	5250	5450	5700	6100	6100*	5800	6300	6000	6150
0055	US-95A, .2 mi E of Oregon St & .6 mi E of SR-208.									
	3330	3450	3700	3600	3600	3600	3600	3900	3800	3700
0056	SR-208 (Main St), 150' N of SR-340 (Bridge St).									
	5360	5460	5500	5400	5600	5750	5300	5600	5400	5700

* = DATA ADJUSTED OR ESTIMATED

LYON COUNTY

TABLE 3 - ANNUAL AVERAGE DAILY TRAFFIC AT PORTABLE TRAFFIC COUNT STATIONS -

STATION	1995	1996	1997	1998	1999	2000	2001	2002	2003	2004
0058	SR-340 (Bridge St), .1 mi W of SR-208 (Main St).									
	4535	4250	4150	4300	4400	4600*	3900	3900*	3800*	4250
0059	SR-208 (Main St), .1 mile S of SR-340 (Bridge St).									
	3820	3605	4100	4100	4250	4250*	3900	4150	3800	3800*
0061	SR-340 (Bridge St), .2 mi E of SR-339.									
	3000	3050	2950	3050	3000	3150	2700	3000	2900	3050
0063	SR-339 (Nordyke Rd), .2 mi N of SR-827 (Mason Rd).									
	2735	2900	2800	3000	3000	3000	2700	3200	3300	3150
0064	SR-339 (Nordyke Rd), 1 mile S of SR-827 in Mason.									
	1540	1550	1400	1550	1600	1530	1500	1750	1950	1850
0065	SR-827 (Mason Rd), 400' W of SR-208 (Topaz-Yerington Rd).									
	810	855	800	800	800	830	770	1050	990	980
0066	SR-208 (Topaz-Yerington Rd), 1.4 mi N of SR-827 (Mason Rd).									
	1880	2670	2600	2650	2600	2600	2400	2750	2900	2850
0067	SR-827 (Cremetti Ln), .25 mi E of SR-208.									
	235	195	195	195	300	280	240	240*	340	360
0072	Pursel Ln, 2.3 mi E of SR-827 (McKenzie Ln).									
	40	40	45	45	40	40	40	40*	30	30*
0075	SR-208 (Topaz-Yerington Rd), .6 mi N of MacKenzie Ln & .1 mi S of Fridhoff Ln.									
	350	435	450	475	570	510	470	610	600	580
0080	SR-208 (Topaz-Yerington Rd), 100' N of Pine Grove Rd.									
	260	400	410	420	470	450	410	540	510	520
0081	County Rd to the E Walker River Ranches, .25 mi S of SR-208.									
								40	30	30*

* = DATA ADJUSTED OR ESTIMATED

LYON COUNTY

TABLE 3 - ANNUAL AVERAGE DAILY TRAFFIC AT PORTABLE TRAFFIC COUNT STATIONS -

STATION	1995	1996	1997	1998	1999	2000	2001	2002	2003	2004
0086	SR-208 (Topaz-Yerington Rd), .3 mi E of leg of Wye to SR-824 in Smith.									
	1530	1450	1550	1650	1600	1650	1600	1750	1850	1950
0087	SR-824 (Day Lane), 155' N of E leg of Wye to SR-208 & 293' S of SR-825.									
	1070	1080	1080	970	1050	980	840	1000	1050	1100
0089	SR-825 (Gage Rd), in Smith .1 mi W of SR-824 (Day Ln).									
	175	180	220	220	175	170	160	180	160	180
0090	SR-208 (Topaz-Yerington Rd), .2 mi N of SR-338 S of Smith.									
	1570	1600	1550	1400*	1475	1400	1400	1650	1650	1850
0091	SR-208 (Topaz-Yerington Rd), .2 mi W of SR-338 S of Smith.									
	1320	1400	1300	1350	1200	1200*	1200	1350	1350	1450
0092	SR-338 (Sweetwater Rd), .1 mi S of SR-208 S of Smith.									
	430	445	445	410	400	390	420	420	460	460
0094	SR-208 (Topaz-Yerington Rd), .5 mi E of SR-823 to Colony District.									
	1650	1950	1800	1850	1900	1500	1500	2050	2000	2100
0095	SR-823 (Colony District Rd), Lower Colony Rd .2 mi N of SR-208.									
	675	675	665	680	700	600*	590	720	760	790
0096	SR-823 (Artesia Rd), .1 mi W of jct of SR-823 (Hunewell Ln) N of SR-824.									
	180	180	190	170	290	200	160	220	200	210
0097	SR-824 (Day Ln), .2 mi E of SR-823 (Colony District Rd).									
	290	290	265	240	380	320	260	260*	320	360
0098	SR-824 (Day Ln), 1.5 mi N of SR-825 (Gage Rd) in Smith.									
	755	760	760	690	820	760*	760	790	790	850
0099	SR-829 (Wellington Rd), 1.2 mi E of SR-208 (Topaz-Yerington Rd) S of Wellington.									
	285	385	385	380	360	280*	260	410	380	420

* = DATA ADJUSTED OR ESTIMATED

LYON COUNTY

TABLE 3 - ANNUAL AVERAGE DAILY TRAFFIC AT PORTABLE TRAFFIC COUNT STATIONS -

STATION	1995	1996	1997	1998	1999	2000	2001	2002	2003	2004
0100	SR-338 (Sweetwater Rd), .1 mi N of SR-829 (Wellington Rd).									
	285	285	285	225	260	230	240	340	310	340
0101	SR-338 (Sweetwater Rd), .15 mi S of SR-829 (Wellington Rd).									
	515	425	425	420	420	400	390	550*	500	560
0103	SR-338 (Sweetwater Rd), 3.9 mi S of the County Rd at mp 9.7.									
	230	285	285	280	275	260*	260*	310	290	310
0108	SR-208 (Topaz-Yerington Rd), 300' S of SR-827 (Mason Rd).									
	1035	1240	1280	1350	1350	1250	1200	1390*	1500	1400
0109	Ninth St, .2 mi E of US-95A.									
								1300	1200	1250
0110	County Rd (Old US-95A), to Mason Vy Wildlife Mgt Area .2 mi N of US-95A.									
					250	200	190	360	310	370
0111	US-95A, .45 mi E of Pete Hendricks Rd.									
	2340	2300	2250	2500	2500	2300	2600	2450	2650	2600
0112	US-95A, .1 mi E of Miley Rd & .1 mi E of mp 7.									
	1565	1600	1650	1650	1650	1600	1800	1850	1900	1850
0114	IR-80, at mp LY 2.66									
	12470	12070	12735	15705	15510	14400	15200*	15590	15900	18000*
0115	US-95A, btwn Miller Ln & Campbell Ln.									
	3250	3350	3400	3500	3650	3500	3600	3900	3850	3800*
0116	Weed Heights Rd, .5 mi W of US-95A.									
	1040	1050	1100	1000	900	930	930*	860	900	800*
0117	Pine Grove (Bodie Rd), .2 mi S of SR-208.									
	40	70	70	70	70	50	80	110	60	60*

* = DATA ADJUSTED OR ESTIMATED

LYON COUNTY

TABLE 3 - ANNUAL AVERAGE DAILY TRAFFIC AT PORTABLE TRAFFIC COUNT STATIONS -

STATION	1995	1996	1997	1998	1999	2000	2001	2002	2003	2004
0118	Gallagher Pass Rd (Campbell Ln), 5.1 mi W of US-95A.									
	40*	40*	40*	40*	40*	30	30	10	50	50*
0119	Hardy Ln, .3 mi N of Cottonwood Ln.									
	755	980	865	840	850	1300	1300*	1400	1100	1300
0121	Fort Churchill Rd, .15 mi S of US-50 E of Dayton.									
	110	110	110	100	110	120	140	140*	140*	160*
0122	Bridge St, .1 mi E of Charlotte Av in Yerington.									
	695	710	710	720	770	700	680	600	600*	720
0123	Orchard St, E of Whitaker Av in Yerington.									
					40	40	40	40	50	50*
0124	Pearl St, 117' W of Oregon St in Yerington.									
					1000	1000*	1100	1250	1250*	1300*
0125	Fir St, in Silver Springs E of US-95A.									
					830	800	920	940	850	980
0126	Weeks-Ramsey Cutoff Rd, .1 mi S of US-50.									
					1800	1750	1800	1800*	1900	2300
0127	Truckee Ln, .1 miles W of US-95A Spur in Fernley.									
					820	700	810	820	820*	780
0128	Miller Ln, .1 mi E of US-95A.									
								620	640	570

* = DATA ADJUSTED OR ESTIMATED

LYON COUNTY

TABLE 3 - ANNUAL AVERAGE DAILY TRAFFIC AT PORTABLE TRAFFIC COUNT STATIONS -

STATION	1995	1996	1997	1998	1999	2000	2001	2002	2003	2004
1931109	SR-208 (Topaz-Yerington Rd), 200' W of SR-339 (Nordyke Rd).									
	1320	1330	1355	1335	1320	1325	1325	1430	1435	1500
1931209	SR-339 (Nordyke Rd), 200' N of SR-208 (Yerington Rd).									
	1125	1115	1035	1100	1085	1080	1120	1125	1155	1208
1931309	SR-208 (Topaz-Yerington Rd), 200' E of SR-339 (Nordyke Rd).									
	290	330	360	365	360	370	390	435	405	433

* = DATA ADJUSTED OR ESTIMATED

*21

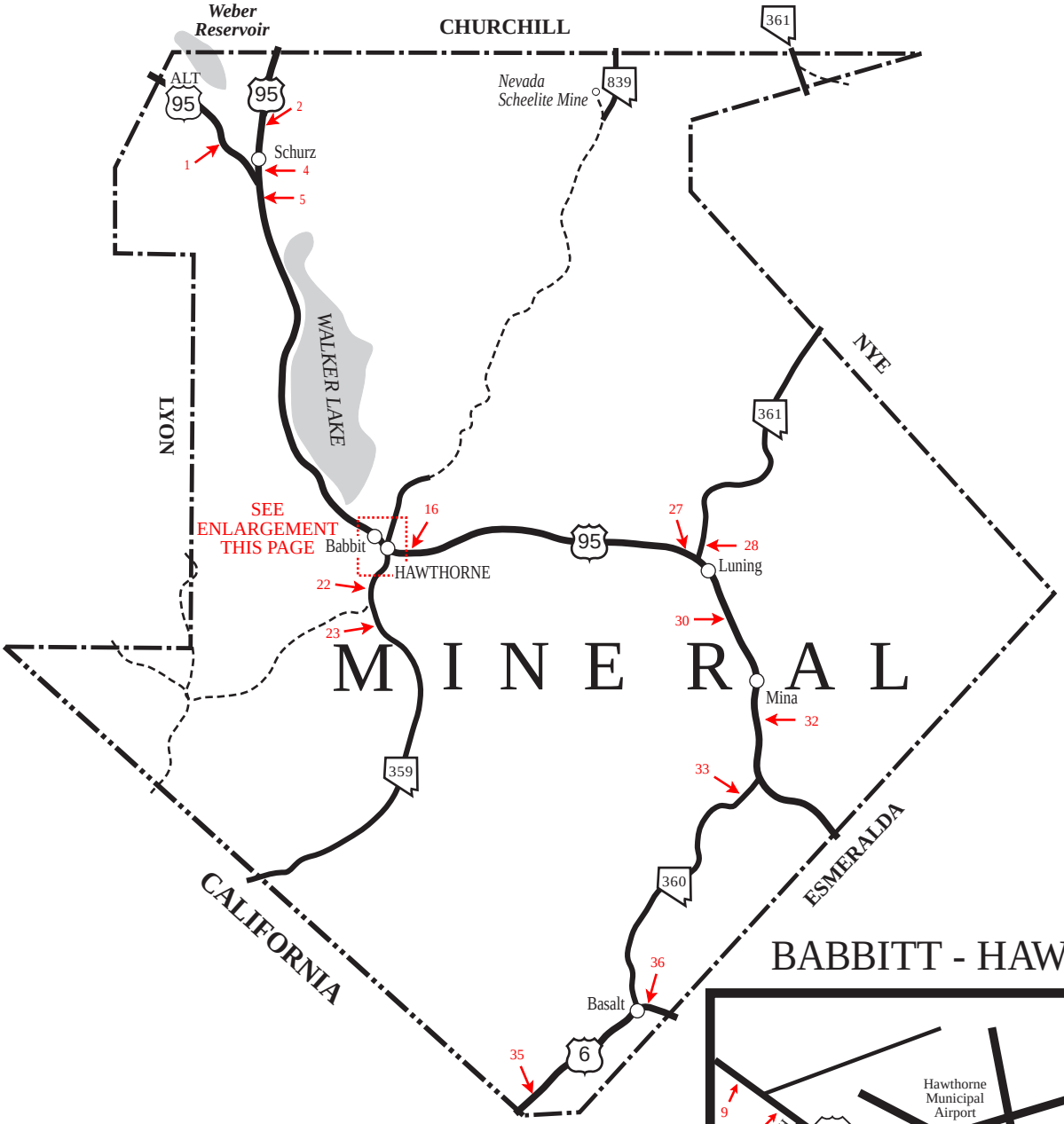

354

BABBITT - HAWTHORNE

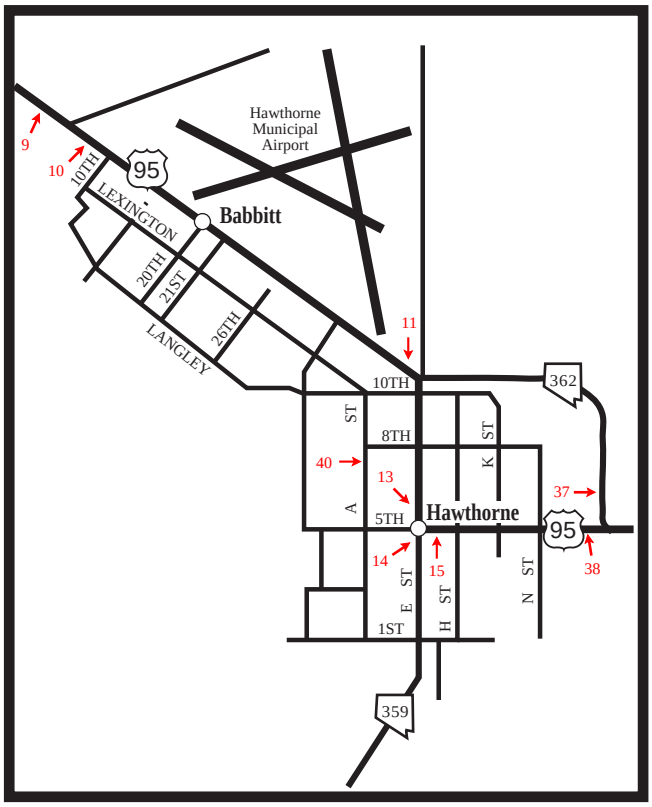

N

MINERAL COUNTY

TABLE 3 - ANNUAL AVERAGE DAILY TRAFFIC AT PORTABLE TRAFFIC COUNT STATIONS -

STATION	1995	1996	1997	1998	1999	2000	2001	2002	2003	2004
0001	US-95A, 1.8 mi E of MI-LY County Line & 9 mi W of US-95.									
	1060	1000	1100	1000	910	1200	1200*	1200*	1350	1300
0002	US-95, 200' N of RxR Grade Crossing in Schurz.									
	2185	1800	1950	2000	1950	2000	2200	2170*	2500	2600
0003	Vista Dr, 303' W of West Loop rd at the RxR Tracks.									
							150	150*	130	130
0004	US-95, .2 mi N of US-95A.									
	3000	2350	2200	2300	2650	2650*	3000	3000*	2500	2550
0005	US-95, .4 mi S of US-95A S of Schurz.									
	3810	3050	3000	2800	3450	3500	3500*	3500*	3450	3500
0006	Farm Rd, .4 mi E of Hospital rd at RxR tracks.									
							320	320*	350	380
0007	Mesquite Rd, 150' E of Hospital rd at the RxR tracks.									
							80	80*	50	30
0009	US-95, .5 mi N of the US Army Depot Entrance Rd at Babbitt.									
	3630	3400	3000	3250	3200	3400	3000	3000*	3000*	3300
0010	US-95, at Babbitt .4 mi S of the US Army Depot Entrance Rd.									
	4480	4450	3600	4100	4500	4300	4700	4630*	4630*	4050
0011	US-95, 235' N of 'C' St.									
	6150	5500	4900	4700	5500	5900	5900*	5900*	5050	5150
0012	Double Springs Rd, 247' N of Lake Pasture Rd at the RxR tracks.									
							250	250*	190	190
0013	US-95, 200' N of SR-359 (Pole Line Rd).									
	6500	6200	5600	5400	5900	6300	6300*	6300*	5600	5600*

* = DATA ADJUSTED OR ESTIMATED

MINERAL COUNTY

TABLE 3 - ANNUAL AVERAGE DAILY TRAFFIC AT PORTABLE TRAFFIC COUNT STATIONS -

STATION	1995	1996	1997	1998	1999	2000	2001	2002	2003	2004
0014	SR-359 (Pole Line Rd), .1 mi S of US-95.									
	3680	3600	2750	2600	2400	2500	2500*	2500*	2300*	2200
0015	US-95, 200' S of SR-359.									
	5885	5600	5300	5100	4900	5100	5100*	5100*	4500	4250
0016	US-95, .25 mi S of SR-362 (Hawthorne Truck By-pass Rd).									
	2595	2650	2600	2600	2600*	2700	2700*	2700*	2800	2800
0017	Thorne Rd, 900' N of US-95.									
									500	380
0018	First St, 180' E of 'B' St.									
									1400	1300
0019	Fifth St, 200' E of 'A' St.									
									1700	1650
0020	Lucky Boy Pass, 280' W of SR-359 (Pole Line Rd).									
										60
0021	Thorne Rd, 5.4 miles NE of Hawthorne at the RxR tracks.									
									40	40
0022	SR-359 (Pole Line Rd), .8 miles S of US-95 in Hawthorne.									
	695	675	500	480	630	500	500	500*	600	460
0023	SR-359 (Pole Line Rd), .1 mi S of the County Rd to Bodie via Lucky Boy Grade.									
	195	230	175	170	225	210	210	210	210*	140
0024	Bonanza Rd, 330' S of Thorne Rd at the RxR crossing (Hawthorne area)									
									320	280
0025	N 3rd Av, 250' S of Thorne Rd at the RxR crossing (Hawthorne area)									
									470	420

* = DATA ADJUSTED OR ESTIMATED

MINERAL COUNTY

TABLE 3 - ANNUAL AVERAGE DAILY TRAFFIC AT PORTABLE TRAFFIC COUNT STATIONS -

STATION	1995	1996	1997	1998	1999	2000	2001	2002	2003	2004
0027	US-95, .25 mi N of SR-361 to Gabbs.									
	2370	2000	2200	2400	2300	2250	2400*	2200	2350	2500
0028	SR-361 (Gabbs Vy Rd), .2 mi N of US-95 in Luning.									
	160	160	120	100	150	130	200	120	100	120
0030	US-95, 4.1 mi N of Mina.									
	2410	2100	2100	2100	2050	2200	2400	2250	2400	2500
0032	US-95, 1.2 mi N of Sodaville & .6 mi N of mp US-95/MI-13.									
	2280	2000	2000	2000	2100	2150	2100	2150	2300	2300*
0033	SR-360 (Mina-Basalt Cutoff Rd), .25 mi W of US-95 S of Sodaville.									
	540	475	475	370	360	380	440	490	500	540
0035	US-006, 3 mi E of the NV-CA Stateline.									
	750	770	770	790	770	1000	1200	1200	1300	1250
0036	US-006, .2 mi E of SR-360.									
	430	440	440	450	440	500	530	340	310	450
0037	SR-362 (Hawthorne Truck By-Pass Rd), .1 mile N of US-95.									
	975	930	830	800	1300	1050	1050*	1050*	1150	1200*
0038	US-95, 800' N of SR-362 (Truck Bypass).									
	1990	1900	1800	1700	1450	1500*	1200	1200*	1200	1200
0040	'A' St, 125' N of W Seventh St.									
	880	880	940	900	900	900*	900*	900*	730	600
0042	L St, 220' N of 1st St.									
									140	110
0043	Lake Pasture Rd, 160' E of US-95 in Schurz.									
									500	490

* = DATA ADJUSTED OR ESTIMATED

MINERAL COUNTY

TABLE 3 - ANNUAL AVERAGE DAILY TRAFFIC AT PORTABLE TRAFFIC COUNT STATIONS -

STATION	1995	1996	1997	1998	1999	2000	2001	2002	2003	2004
0044	10th St, 20' W of Essex Av.								240	230
0045	20th St, 100' E of Lexington.								10	10*
0046	Weber Reservoir Rd, .2 miles E of US-95A.								20	10

* = DATA ADJUSTED OR ESTIMATED

*23

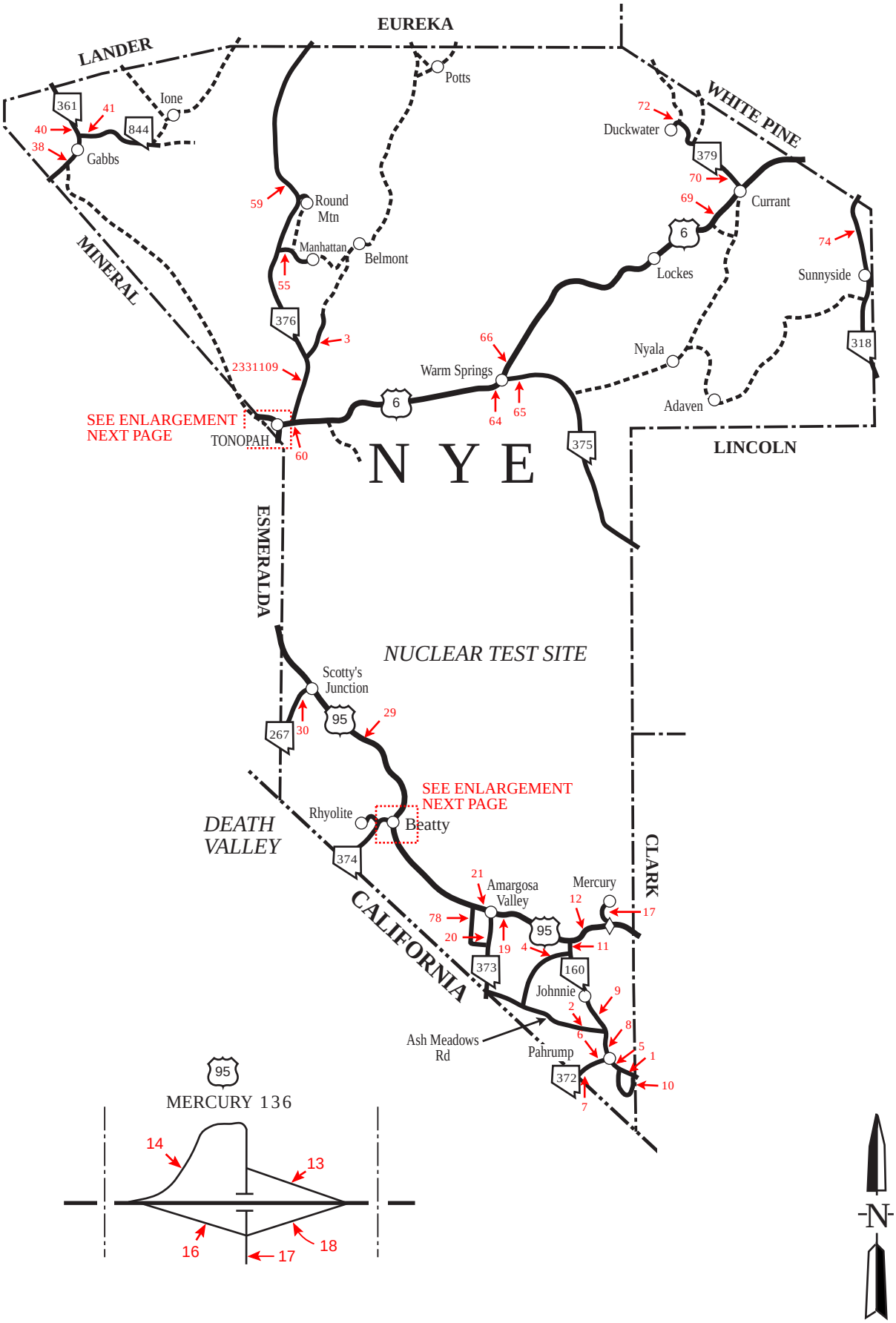
EUREKA
LANDER
WHITE PINE
MINERAL
ESMERALDA
LINCOLN
CLARK
CALIFORNIA
N Y E
NUCLEAR TEST SITE
DEATH VALLEY
Potts
Ione
Gabbs
Duckwater
Currant
Round Mtn
Manhattan
Belmont
Lockes
Sunnyside
Nyala
Adaven
Warm Springs
TONOPAH
Scotty's Junction
Rhyolite
Beatty
Amargosa Valley
Mercury
Johnnie
Pahrump
Ash Meadows Rd
SEE ENLARGEMENT NEXT PAGE
SEE ENLARGEMENT NEXT PAGE
361
844
379
6
318
376
375
95
267
374
373
160
372
2331109
MERCURY 136
N

359

*23

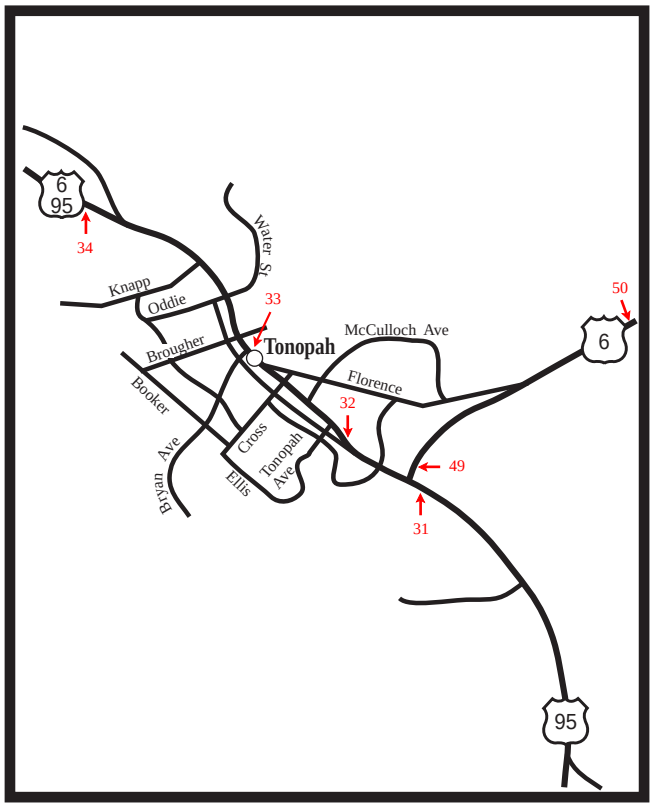

TONOPAH

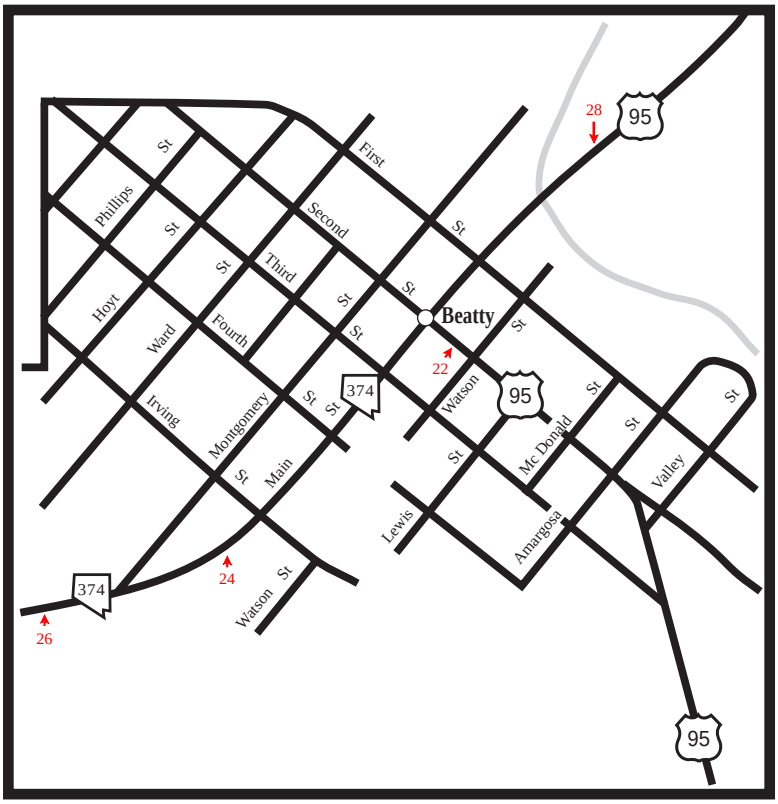

BEATTY

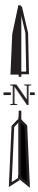

NYE COUNTY

TABLE 3 - ANNUAL AVERAGE DAILY TRAFFIC AT PORTABLE TRAFFIC COUNT STATIONS -

STATION	1995	1996	1997	1998	1999	2000	2001	2002	2003	2004
0001	SR-160 (Pahrump Valley Rd), in Pahrump Valley .2 mi N of the CL-NY County Line.									
	4070	4700	5000	5400	6050	6400	6400*	6500	7780*	8600*
0002	Ash Meadows-Bell Vista Rd, 2.3 mi W of SR 160.									
						2400	2500	2600	2500	2500
0003	Belmont Rd, 1000' E of SR-376.									
						30	30*	70	40	40*
0004	Devils Hole Rd (Crystal Rd), .2 mi W of SR-160.									
						200	200	180	190	190
0005	SR-160 (Pahrump Vy Rd), 200' S of SR-372 (Charles Brown Hw).									
	13900	14500	15600	16100	16100*	16400	16400*	16600*	18600	18900
0006	SR-372 (Charles Brown Hw), .8 mi W of SR-160 & .2 mi W of mp 7.									
	6945	8200	8900	8350	9450	9800	9800	9800*	10000*	11000*
0007	SR-372 (Charles Brown Hw), .1 miles E of NV-CA Stateline.									
	700	670	640	600	830	780	1000	800	810	860
0008	SR-160 (Pahrump Vy Rd), .1 mi N of SR-372 (Charle Brown Hw).									
	10300	10800	11900	13800	14400	15000	15000*	17400	19200	18500*
0009	SR-160 (Pahrump Vy Rd), 7.7 mi N of SR-372 (Charles Brown Hw) 265 feet S of Blagg Rd.									
	1140	1100	1050	1200	1350	1300	1400	1400*	1400*	1450
0010	Hafen Ranch Rd (Caas St), .7 mi S of SR-160.									
						2150	2100	2350	2600	3050
0011	SR-160 (Pahrump Vy Rd), .1 mi S of US-95.									
	825	750	720	730	820	800	910	920	910	900
0012	US-95, 4 mi N of the Mercury Intch.									
	2550	2780	2855	2940	2960	2980	3110	2800	2800*	3000

* = DATA ADJUSTED OR ESTIMATED

NYE COUNTY

TABLE 3 - ANNUAL AVERAGE DAILY TRAFFIC AT PORTABLE TRAFFIC COUNT STATIONS -

STATION	1995	1996	1997	1998	1999	2000	2001	2002	2003	2004
0013	US-95, S/B off-ramp of the Mercury Intch 200' E of US-95.									
	110	100	80	85	110	100	120	130	160	140
0014	US-95, S/B on-ramp of the Mercury Intch .25 mi S of the cross traffic rd.									
	530	350	350	410	375	460	460	460	530	480
0016	US-95, N/B off-ramp of the Mercury Intch.									
	500	310	350	315	375	460	460	450	490	440
0017	D.O.E Rd to Mercury Test Site, .2 mi N of the Mercury Intch.									
	1220	860	830	850	855	1000	960	960	1200	1250
0018	US-95, N/B on-ramp of the Mercury Intch.									
	105	90	75	100	110	100	110	130	140	120
0019	US-95, 1.5 mi S of SR-373 (Death Vy Jct Rd).									
	2880	2800	2900	2700	2850	2700	2900	2800*	2800	3200
0020	SR-373 (Death Vy Jct Rd), .5 mi S of US-95.									
	835	720	610	700	660	650	650*	570	570*	760
0021	US-95, .2 mi N of SR-373.									
	2735	2350	2500	2400	2580	2450	2500	2600	2500	2500*
0022	US-95, .1 mi S of SR-374 (Death Vy Rd).									
	4055	4800	4800	4800	4900	3500*	3400	3500*	3500	3500*
0024	SR-374 (Death Vy Rd), .6 mi W of US-95.									
	1265	1350	1200	850	650	530	530	460	370	370*
0026	SR-374 (Death Vy Rd), 5.1 mi W of US-95 in Beatty .2 mi W of the county rd to Rhyolite.									
	360	310	310	360	400	280	280*	290	220	220*
0028	US-95, 1 mi N of SR-374 (Death Vy Rd).									
	2495	2600	2600	2600*	2700	2700*	2500	2650	2450	2550

* = DATA ADJUSTED OR ESTIMATED

NYE COUNTY

TABLE 3 - ANNUAL AVERAGE DAILY TRAFFIC AT PORTABLE TRAFFIC COUNT STATIONS -

STATION	1995	1996	1997	1998	1999	2000	2001	2002	2003	2004
0029	US-95, 7 mi N of Springdale Rest Stop at mp 77.									
	2130	2000	2000	2000	2300	2150	2200	2200*	2250	2350
0030	SR-267 (Scotty's Castle Rd), .3 mi W of US-95.									
	95	70	70	60	60	60	70	50	50	50*
0031	US-95, .2 mi S of US-6 in Tonopah across from the Sierra Pacific Power Company.									
	6410	6200	5900	5800	6600	6150	5800	5600	5650*	5700*
0032	US-006-US-95, in Tonopah .2 mi N of US-006.									
	7270	7100	7700	7600	8000	8200	7400	6800	6900*	6900*
0033	US-006-US-95, in Tonopah 100' S of Bryan Av.									
	7795	7900	8200	9000	9500	9500*	7800	7050	7250	7000
0034	US-006-US-95, 500' N of Cemetery Rd N of Tonopah at mp 0.									
	4310	4150	4550	4400	4700	4500	4100	4150	4300	4300
0036	County Rd, Gabbs Rd 21.7 mi from Poleline Rd, N of Tonopah US-6 & 95.									
								20	20*	20
0037	Pole line County Rd, .9 mi E of SR-361 S of Gabbs.									
								20	20	20
0038	SR-361 (Gabbs Vy Rd), 200' N of 3rd St.									
	445	350	310	270	320	230	250	240	260	250
0039	County Rd, to the Basic Refractories Plant in Gabbs .15 mi E of SR-361.									
								210	190	170
0040	SR-361 (Gabbs Vy Rd), .2 mi N of SR-844 (Ione Rd).									
	170	160	190	180	220	160	170	170*	190	260
0041	SR-844 (Ione Rd), .2 mi E of SR-361 (Gabbs Vy Rd).									
	65	55	95	70	110	50	50*	100	90	90*

* = DATA ADJUSTED OR ESTIMATED

NYE COUNTY

TABLE 3 - ANNUAL AVERAGE DAILY TRAFFIC AT PORTABLE TRAFFIC COUNT STATIONS -

STATION	1995	1996	1997	1998	1999	2000	2001	2002	2003	2004
0049	US-006, .25 mi E of US-95 in Tonopah.									
	1850	2000	2150	2050	2200	2300	1900	1600*	1800	1800
0050	US-006, .2 mi W of SR-376.									
	1005	1150	1250	1250	1300	1500	1100	1030*	1050	1150
0055	SR-377 (Manhattan Rd), to Manhattan 400' E of SR-376.									
	100	95	100	120	65	90	80	90	80	80
0059	SR-376 (Tonopah-Austin Rd), 2.4 mi S of Carvers Rest Area.									
	995	970	1100	1140	1200	1200	1200	1200	1200	1100
0060	US-006, .2 mi E of SR-376 (Tonopah-Austin Rd).									
	590	635	650	650	670	670*	600	560	620	690
0064	US-006, 200' W of SR-375 (Warm Springs Rd).									
		280	300	280	290	340	290	290*	310	300
0065	SR-375 (Warm Springs Rd), 200' S of US-006.									
		120	130	120	150	200	140	140*	100	130
0066	US-006, .3 mi E of SR-375 (Warm Springs Rd).									
		195	200	200	150	210	180	210	220*	210
0069	US-006, .6 mi W of SR-379 (Duck Water Rd).									
	225	200	250	270	250	250	250*	220	230	210
0070	SR-379 (Duckwater Rd), .1 mi N of US-006.									
	165	145	130	140	100	100	100	120	110	90
0072	SR-379 (Duckwater Rd), 19.2 mi N of US-006 & 150' S of the N end of oiled pavement.									
	90	60	60	75	90	130	70	70	70*	70
0074	SR-318 (Sunnyside Rd), drop box W at NY-WP County Line.									
	725	810	900	925	1000	1000	910	1050	1050	1050

* = DATA ADJUSTED OR ESTIMATED

NYE COUNTY

TABLE 3 - ANNUAL AVERAGE DAILY TRAFFIC AT PORTABLE TRAFFIC COUNT STATIONS -

STATION	1995	1996	1997	1998	1999	2000	2001	2002	2003	2004
0078 Valley View Rd, .1 mi W of US-95.	165	135	140	135	120	100	100*	90	110	140

* = DATA ADJUSTED OR ESTIMATED

NYE COUNTY

TABLE 3 - ANNUAL AVERAGE DAILY TRAFFIC AT PORTABLE TRAFFIC COUNT STATIONS -

STATION	1995	1996	1997	1998	1999	2000	2001	2002	2003	2004
2331109	SR-376 (Tonopah-Austin Rd), .5 mi N of US-006.									
	535	520	550	460	490	650	510	510	505	500

* = DATA ADJUSTED OR ESTIMATED

*27

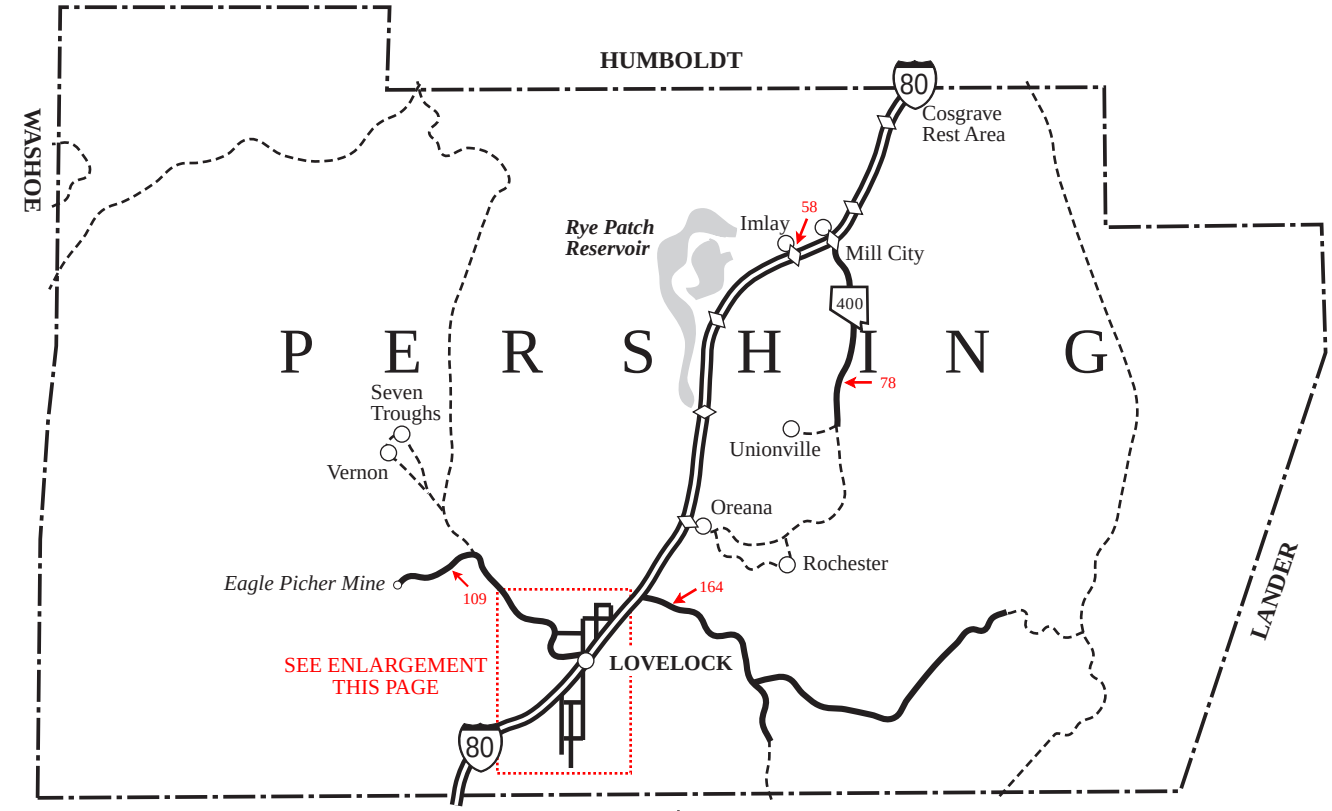

367

-N-

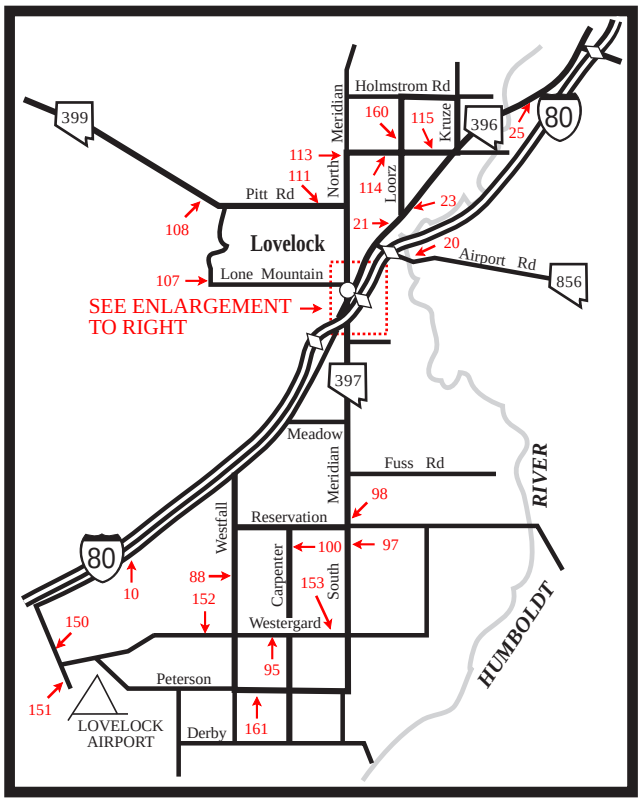

LOVELOCK AREA

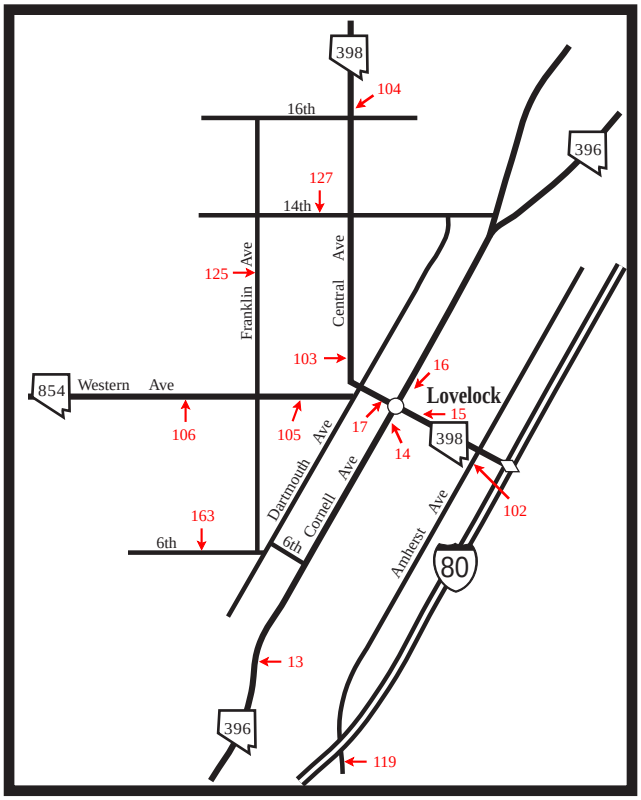

LOVELOCK

INTERSTATE 80 INTERCHANGES

TOULON 93

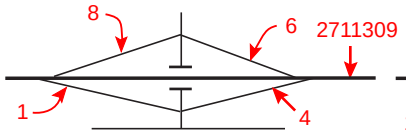

WEST LOVELOCK 105

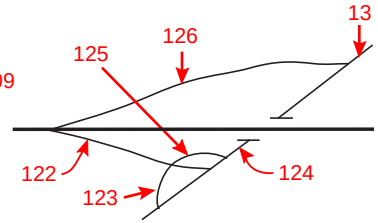

MAIN STREET 106

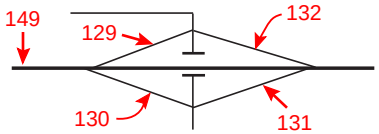

EAST LOVELOCK 107

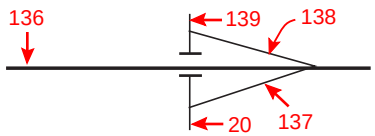

COAL CANYON 112

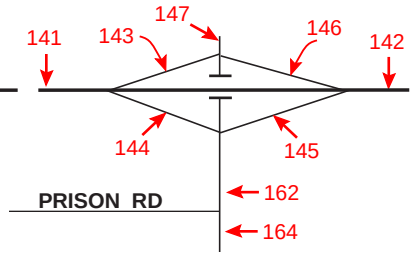

OREANA-ROCHESTER 119

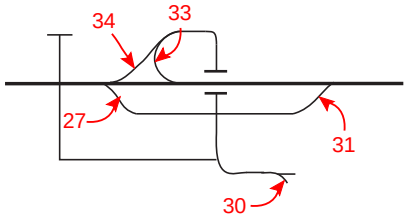

RYE PATCH DAM 129

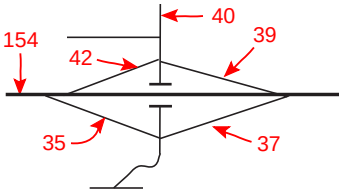

HUMBOLDT 138

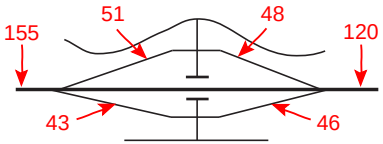

IMLAY 145

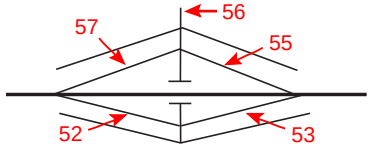

DUN GLEN MILL CITY 149

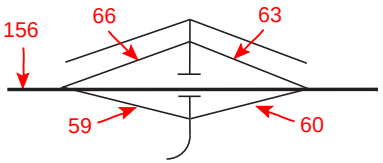

DUN GLEN 151

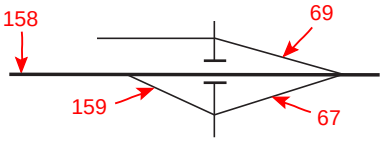

COSGRAVE 158

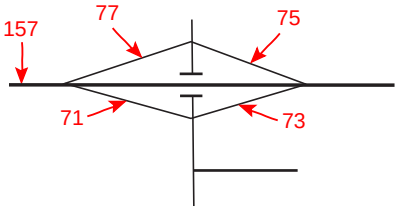

PERSHING COUNTY

TABLE 3 - ANNUAL AVERAGE DAILY TRAFFIC AT PORTABLE TRAFFIC COUNT STATIONS -

STATION	1995	1996	1997	1998	1999	2000	2001	2002	2003	2004
0001	IR-80, E/B off-ramp of the Toulon Intch 'Exit 93'.									
	120	60	60	105	100	90	90	90*	90	80
0002	Westfall Rd, .1 mi E of Lower Valley Rd S of Lovelock at the RxR tracks.									
								170	150	150
0003	Meadow Rd, .2 mi E of Lower Valley Rd S of Lovelock at the RxR tracks.									
								20	20	20*
0004	IR-80, E/B on-ramp of the Toulon Intch 'Exit 93' 150' E of the cross traffic rd.									
	95	95	95	75	80	100	50	50	50*	40
0005	Industrial Area Rd, 178' E of Cornell Av.									
									630	570
0006	IR-80, W/B off-ramp of the Toulon Intch 'Exit 93' 250'.									
	95	95	95	120	110	120	120	80	80	80
0007	Eighth St, 60' E of Broadway Av.									
								260	300	270
0008	IR-80, W/B on-ramp of the Toulon Intch 'Exit 93' 150' E.									
	60	60	60	170	160	140	140	100	100	100
0009	Rogers Rd, E of SR-396 at the RxR tracks (Lovelock Area).									
								310	310	340
0010	Lower Valley Rd, at mp PE 11.1 2.2 mi E of the rd to Derby Airport SW of Lovelock.									
					50	40	40	40	50	50*
0013	SR-396 (Cornell Av), 100' S of Bowean St.									
	2025	1550	2200	2200	2250	2400	2700	2700*	2100	2000*
0014	SR-396 (Cornell Av), 150' W of SR-398 (Main St).									
	3800	3550	3900	3900	2700	2800	2800*	2550	2550	2450

* = DATA ADJUSTED OR ESTIMATED

PERSHING COUNTY

TABLE 3 - ANNUAL AVERAGE DAILY TRAFFIC AT PORTABLE TRAFFIC COUNT STATIONS -

STATION	1995	1996	1997	1998	1999	2000	2001	2002	2003	2004
0015	SR-398 (Main St), 200' S of SR-396 (Cornell Av).									
	1590	1860	1850	1850	1750	2000	2100	1950	2050	1900
0016	SR-396 (Cornell Av), 100' E of SR-398 (Main St).									
	4805	4500	4850	4850	3400	3450	4000	4000*	3250	3200
0017	SR-398 (Main St), 100' S of Dartmouth Av.									
	2390	2800	2450	2450	1700	1700*	2700	2600	2400	2400
0020	SR-856 (Airport Rd), .1 mi S of the E/B on-ramp at the E Lovelock Intch 'Exit 107'.									
	795	890	1000	1000	825	890	890*	840	770	810
0021	SR-396 (Upper Valley Rd), .1 mi S of Loorz Rd.									
	1390	1450	1450	1450	1230	1250	1400	1250	1150*	1200
0023	SR-396 (Upper Valley Rd), 1 mi N of Loorz Rd.									
	940	960	950	950	810	810	950	890	830	810
0025	SR-396 (Upper Valley Rd), .2 mi W of cross traffic rd of the Coal Canyon Intch 'Exit 112'.									
	600	600	470	420	390	390	460	460*	370	350
0027	IR-80, E/B off-ramp of the Oreana Intch 'Exit 119' 236' W of SR-858.									
	190	190	165	140	205	190	170	150	150	160
0030	SR-858 (Oreana Rd), .7 mi S of the E/B ramps of the Oreana Intch 'Exit 119'.									
	295	295	280	280	270	260	250	270	260	250
0031	IR-80, E/B on-ramp of the Oreana Intch 'Exit 119' 55' E of SR-858.									
	140	140	60	120	90	60	70	70	50	50
0033	IR-80, W/B off-ramp of the Oreana Intch 'Exit 119' 130' E of SR-858 .									
	60	60	55	70	65	60	60	50	50	50
0034	IR-80, W/B on-ramp of the Oreana Intch 'Exit 119' .1 mi W of SR-858.									
	145	145	165	150	165	180	150	130	140	150

* = DATA ADJUSTED OR ESTIMATED

PERSHING COUNTY

TABLE 3 - ANNUAL AVERAGE DAILY TRAFFIC AT PORTABLE TRAFFIC COUNT STATIONS -

STATION	1995	1996	1997	1998	1999	2000	2001	2002	2003	2004
0035	IR-80, E/B off-ramp of the Rye Patch Intch 'Exit 129'.									
	440	385	385	385	490	390	350	440	310	300
0037	IR-80, E/B on-ramp of the Rye Patch Intch 'Exit 129'.									
	455	380	480	495	520	380	330	350	320	300
0039	IR-80, W/B off-ramp of the Rye Patch Intch 'Exit 129'.									
	255	280	380	350	290	200	220	240	210	210
0040	SR-401(Rye Patch Dam Rd), .4 mi N of the W/B ramps at the Rye Patch Intch 'Exit 129'.									
	245	245	245	245	120	160	150	210	210*	220
0042	IR-80, W/B on-ramp of the Rye Patch Intch 'Exit 129'.									
	245	300	300	360	320	300	220	220*	200	210
0043	IR-80, E/B off-ramp of the Humboldt Intch 'Exit 138' .2 mi W of the cross traffic rd.									
	65	65	95	95	55	70	60	60	50	60
0046	IR-80, E/B on-ramp of the Humboldt Intch 'Exit 138' .1 mi E of the cross traffic rd.									
	110	110	200	145	115	100*	110	120	110*	130
0048	IR-80, W/B off-ramp of the Humboldt Intch 'Exit 138' .1 mi E of the cross traffic rd.									
	110	110	190	145	120	100	100*	90	110	110
0051	IR-80, W/B on-ramp of the Humboldt Intch 'Exit 138' .2 mi W of the cross traffic rd.									
	70	70	95	95	60	70	70*	50	40	50
0052	IR-80, E/B off-ramp of the Imlay Intch 'Exit 145' .2 mi W of the cross traffic rd.									
	110	110	110	75	70	70	70*	70*	80	80
0053	IR-80, E/B on-ramp of the Imlay Intch 'Exit 145' .2 mi E of the cross traffic rd.									
	120	120	110	105	100	60	90	60	70	70
0055	IR-80, W/B off-ramp of the Imlay Intch 'Exit 145' .2 mi E of the cross traffic rd.									
	110	110	110	65	60	40	80	50	50	60

* = DATA ADJUSTED OR ESTIMATED

PERSHING COUNTY

TABLE 3 - ANNUAL AVERAGE DAILY TRAFFIC AT PORTABLE TRAFFIC COUNT STATIONS -

STATION	1995	1996	1997	1998	1999	2000	2001	2002	2003	2004
0056	Imlay Rd, 70' N of the Frontage Rd.									
	235	245	245	300	250	300	270	220	230	220
0057	IR-80, W/B on-ramp of the Imlay Intch 'Exit 145' .1 mi W of the cross traffic rd.									
	100	100	100	75	100	100	100*	70	70	70
0058	Imlay Rd, 150' S of Nevada Av.									
	140	145	145	150	120	130	100	100	110	100
0059	IR-80, E/B off-ramp of the Mill City Intch 'Exit 149' .2 mi W of the cross traffic rd.									
	400	465	465	320	330	250	210	310	340	340
0060	IR-80, E/B on-ramp of the Mill City Intch 'Exit 149' .2 mi E of the cross traffic rd.									
	85	80	90	80	90	100	90	90	100	90
0063	IR-80, W/B off-ramp of the Mill City Intch 'Exit 145' .2 mi E of the cross traffic rd.									
	55	55	50	60	60	60	60	50	40	40
0066	IR-80, W/B on-ramp of the Mill City Intch 'Exit 149' .2 mi W of the cross traffic rd.									
	780	545	600	590	530	550	550*	600	580	560
0067	IR-80, E/B on-ramp of the Dun Glen Intch 'Exit 151' .15 mi E of the cross traffic rd.									
	415	450	475	475	450	340	340	450	560	450
0069	IR-80, W/B off-ramp of the Dun Glen Intch 'Exit 151' .2 mi E of the cross traffic rd.									
	385	550	550	540	470	500	500	540	520	490
0071	IR-80, E/B off-ramp of the Cosgrave Intch 'Exit 158' .2 mi W of the cross traffic rd.									
	440	300	275	275	350	350	360	320	330	280
0073	IR-80, E/B on-ramp of the Cosgrave Intch 'Exit 158' .15 mi E of the cross traffic rd.									
	325	325	270	325	360	400	270	300	290	260
0075	IR-80, W/B off-ramp of the Cosgrave Intch 'Exit 158' .15 mi W of the cross traffic rd.									
	115	115	145	285	275	230	180	180*	210	190

* = DATA ADJUSTED OR ESTIMATED

PERSHING COUNTY

TABLE 3 - ANNUAL AVERAGE DAILY TRAFFIC AT PORTABLE TRAFFIC COUNT STATIONS -

STATION	1995	1996	1997	1998	1999	2000	2001	2002	2003	2004
0077	IR-80, W/B on-ramp of the Cosgrave Intch 'Exit 158' .15 mi W of the cross traffic rd.									
	190	190	145	145	275	240	300	210	210	210*
0078	SR-400 (Unionville Rd), .2 mi N of the Unionville-Kyle Hot Springs Intch.									
	85	85	85	85	95	80	80*	110	80	80
0087	Reservation Rd, .2 mi E of Westfall Rd.									
					65	60	70	60	50	50*
0088	Westfall Rd, .1 mi S of Reservation Rd.									
					130	120	160	110	110	110
0097	SR-397 (S Meridian Rd), .1 mi S of Reservation Rd.									
	140	165	165	165	150	140	160	150	130	110
0098	SR-397 (S Meridian Rd), .2 mi N of Reservation Rd.									
	280	300	300	300	270	270	300	250	200	180
0100	Carpenter Rd, .1 mi S of Reservation Rd.									
					90	80	80	90	80	80*
0102	SR-397 (Amherst Av), 150' S of 9th St.									
	710	700	410	410	490	620	580	480	510	470
0103	SR-398 (Central Av), 371' N of Main St.									
	1350	1400	1500	1500	1350	1450	1400	1300	1300*	1200
0104	SR-398 (Central Av), .4 mi N of 16th St.									
	640	585	620	620	620	630	580	520	530	520
0105	SR-854 (Western Av), 75' W of Elmhurst Av.									
	2005	2020	2020	2020	2020*	1800	1700	1700	1700*	1800
0106	SR-854 (Western Av), 297' W of Jamestown Av.									
	570	575	575	575	575*	600	600*	660	600*	650

* = DATA ADJUSTED OR ESTIMATED

PERSHING COUNTY

TABLE 3 - ANNUAL AVERAGE DAILY TRAFFIC AT PORTABLE TRAFFIC COUNT STATIONS -

STATION	1995	1996	1997	1998	1999	2000	2001	2002	2003	2004
0107	SR-854 (Lone Mtn Rd), 250' N of Western Av.									
	125	125	95	95	100	80	120	120*	110	90
0108	SR-399 (Pitt Rd), .3 mi W of SR-854 (Lone Mtn Rd).									
	330	335	260	260	240	230	180	180	180*	190
0109	SR-399 (Pitt Rd), to Eagle Picher Mine.									
	220	220	140	140	205	190	150	150	150*	150
0111	SR-399 (Pitt Rd), .1 mi W of SR-398 (N Meridian Rd).									
	385	385	350	350	345	330	260	260	340	280
0113	SR-398 (N Meridian Rd), .1 mi S of SR-398 (Fairview Rd).									
	405	405	470	470	425	400	370	370*	320	290
0114	SR-398 (Fairview Rd), .1 mi E of Meridian Rd.									
	270	270	320	320	260	240	220	220	200	180
0115	SR-398 (Fairview Rd), .2 mi E of Loorz Rd.									
	220	220	290	290	225	200	220	320*	200	160
0117	Holmstrom Rd, .4 mi E of Loorz Rd.									
									50	50*
0119	SR-397 (Amherst Av), under E/B lanes of IR-80.									
	655	600	600	600	430	510	520	470	450	440
0120	IR-80, .9 mi E of the Humboldt Intch 'Exit 138'.									
	6655	6920	6985	7245	7280	6900*	7080*	7410	8100	8300
0122	IR-80, E/B off-ramp of the W Locklock Intch 'Exit 105' .1 mi E of IR-80.									
	575	560	730	730	635	550	440	450	410	470
0125	Franklin St, 50' S of 14th St.									
					500	500*	540	470	470*	480

* = DATA ADJUSTED OR ESTIMATED

PERSHING COUNTY

TABLE 3 - ANNUAL AVERAGE DAILY TRAFFIC AT PORTABLE TRAFFIC COUNT STATIONS -

STATION	1995	1996	1997	1998	1999	2000	2001	2002	2003	2004
0126	IR-80, W/B on-ramp of the W Lovelock Intch 'Exit 105' .6 mi W of Cornell Av.									
	530	465	600	725	490	430	460*	360	290	320
0127	14th St, 100' E of Franklin St.									
					730	880	840	840*	670	720
0129	IR-80, W/B on-ramp of the Main St Intch 'Exit 106' .2 mi W of the cross traffic rd.									
	320	375	360	270	445	400	400*	630*	730	600
0130	IR-80, E/B off-ramp of the Main St Intch 'Exit 106' .2 mi W of the cross traffic rd.									
	315	330	320	275	270	290	330	540	605*	680
0131	IR-80, E/B on-ramp of the Main St Intch 'Exit 106' .25 mi E of the cross traffic rd.									
	395	340	330	375	490	430	460	630	760	800
0132	IR-80, W/B off-ramp of the Main St Intch 'Exit 106'.									
	320	330	320	360	465	430	420	640	640	530
0136	IR-80, 0.4 mi E of the bridge at the Main St Intch 'Exit 106'.									
	5755	6285	5825	6085	6795	6780*	6830*	7170	7450*	7500
0137	IR-80, E/B on-ramp of the E Lovelock Intch 'Exit 107' .2 mi E of cross traffic rd.									
	515	470	665	640	440	360	300	300	280	320
0138	IR-80, W/B off-ramp of the E Lovelock Intch 'Exit 107'.									
	525	445	665	525	425	360	300	300*	320	320
0139	SR-856 (Airport Rd), .3 mi N of the W/B off-ramp of the E Lovelock Intch 'Exit 107'.									
	2040	1850	2450	1940	1500	1850	1600	1350	1300	1300
0141	IR-80, .3 mi E of the E Lovelock Intch 'Exit 107'.									
	6795	7200	7155	7250	7660	7500*	7430*	7770*	8150	7850
0142	IR-80, .7 mi E of the Coal Canyon Intch 'Exit 112'.									
	6710	6990	6830	7095	7375	7200*	7200*	7540*	7850	8200

* = DATA ADJUSTED OR ESTIMATED

PERSHING COUNTY

TABLE 3 - ANNUAL AVERAGE DAILY TRAFFIC AT PORTABLE TRAFFIC COUNT STATIONS -

STATION	1995	1996	1997	1998	1999	2000	2001	2002	2003	2004
0143	IR-80, W/B on-ramp of the Coal Canyon Intch 'Exit 112' .2 mi W of the cross traffic rd.									
	150	200	275	225	220	230	230*	230*	230*	180
0144	IR-80, E/B off-ramp of the Coal Canyon Intch 'Exit 112'.									
	180	255	300	250	265	260	180	180*	180	190
0145	IR-80, E/B on-ramp of the Coal Canyon Intch 'Exit 112' .2 mi E of the cross traffic rd.									
	135	135	135	165	100	90	90	90*	90*	110
0146	IR-80, W/B off-ramp of the Coal Canyon Intch 'Exit 112' 250' E of the cross traffic rd.									
	110	110	115	155	100	100	90	90*	90	100
0147	Coal Canyon Rd, 80' N of the W/B on-ramps of the Coal Canyon Intch 'Exit 112'.									
	380	380	350	350	290	290*	290*	280	270	250
0149	IR-80, .3 mi W of the bridge at the Main St Intch 'Exit 106'.									
	5710	6125	5845	5895	6540	6610	6690	7070	7400*	7600
0150	SR-860 (Derby Field Rd), .1 mi S of Old US-40.									
	40	45	45	45	70	40	30	50	40	40*
0151	SR-860 (Derby Field Rd), .2 mi S of Westergard Rd.									
	20	25	25	15	15	10	10	10	10	10*
0152	SR-397 (Westergard Rd), .1 mi W of Westfall Rd.									
	55	60	60	90	60	60	60*	50	60	60*
0153	SR-397 (Westergard Rd), .3 mi W of S Meridian Rd.									
	50	60	60	60	40	40	60*	40	40	40*
0154	IR-80, .8 mi W of the Rye Patch Intch 'Exit 129'.									
	6575	6855	6615	7045	7160	6950*	7020*	7380	7900	8300
0155	IR-80, .7 mi W of the Humboldt Intch 'Exit 138'.									
	6570	6835	6785	7145	7160	6840*	7000*	7310	8000	8300

* = DATA ADJUSTED OR ESTIMATED

PERSHING COUNTY

TABLE 3 - ANNUAL AVERAGE DAILY TRAFFIC AT PORTABLE TRAFFIC COUNT STATIONS -

STATION	1995	1996	1997	1998	1999	2000	2001	2002	2003	2004
0156	IR-80, 2.2 mi E of the Imlay Intch 'Exit 145'.									
	6675	6940	6995	7275	7270	6830*	7080*	7390	8050	8300
0157	IR-80, .4 mi W of the E/B off-ramp of Cosgrave Intch 'Exit 158'.									
	6715	6875	6915	7340	7260	6810*	7170*	7460*	8100	8200
0158	IR-80, .1 miles W of E/B off-ramp of the Dunn Glen Intch 'Exit 151'.									
	6105	6065	6070	6505	6560	6190*	6470*	6610	7350	7500
0159	IR-80, E/B off-ramp of the Dun Glen Intch 'Exit 151' .25 mi W of the cross traffic rd.									
	190	190	180	180	220	220*	140	140*	290	190
0160	Loorz Rd, .2 mi N of SR-398 (Fairview Rd).									
	85	110	145	145	75	80	100	70	90	90*
0161	Peterson Rd, .2 mi W of Carpenter Rd.									
	25	30	30	20	20	20	20	20	20	20*
0162	Coal Canyon Rd, cross traffic rd 200' S of E/B ramps of Coal Canyon Intch 'Exit 112'.									
			440	440	425	450	340	370	350	320
0163	6th St, 300' W of Franklin St.									
						880	1500	1150	900*	940
0164	Coal Canyon Rd, .1 mi N of Prison Rd.									
					70	40	40*	40	40	40*
0166	Oreana-Rochester Rd, .3 miles S of the E/B ramps of IR-80.									
								300	310	340

* = DATA ADJUSTED OR ESTIMATED

PERSHING COUNTY

TABLE 3 - ANNUAL AVERAGE DAILY TRAFFIC AT PORTABLE TRAFFIC COUNT STATIONS -

STATION	1995	1996	1997	1998	1999	2000	2001	2002	2003	2004
2711309	IR-80, .8 mi W of the W Lovelock Intch 'Exit 105' at mp (IR-80\PE-15.8).									
	6815	6950	7185	7350	7665	7590	7590	7885	7755	7910

* = DATA ADJUSTED OR ESTIMATED

*29

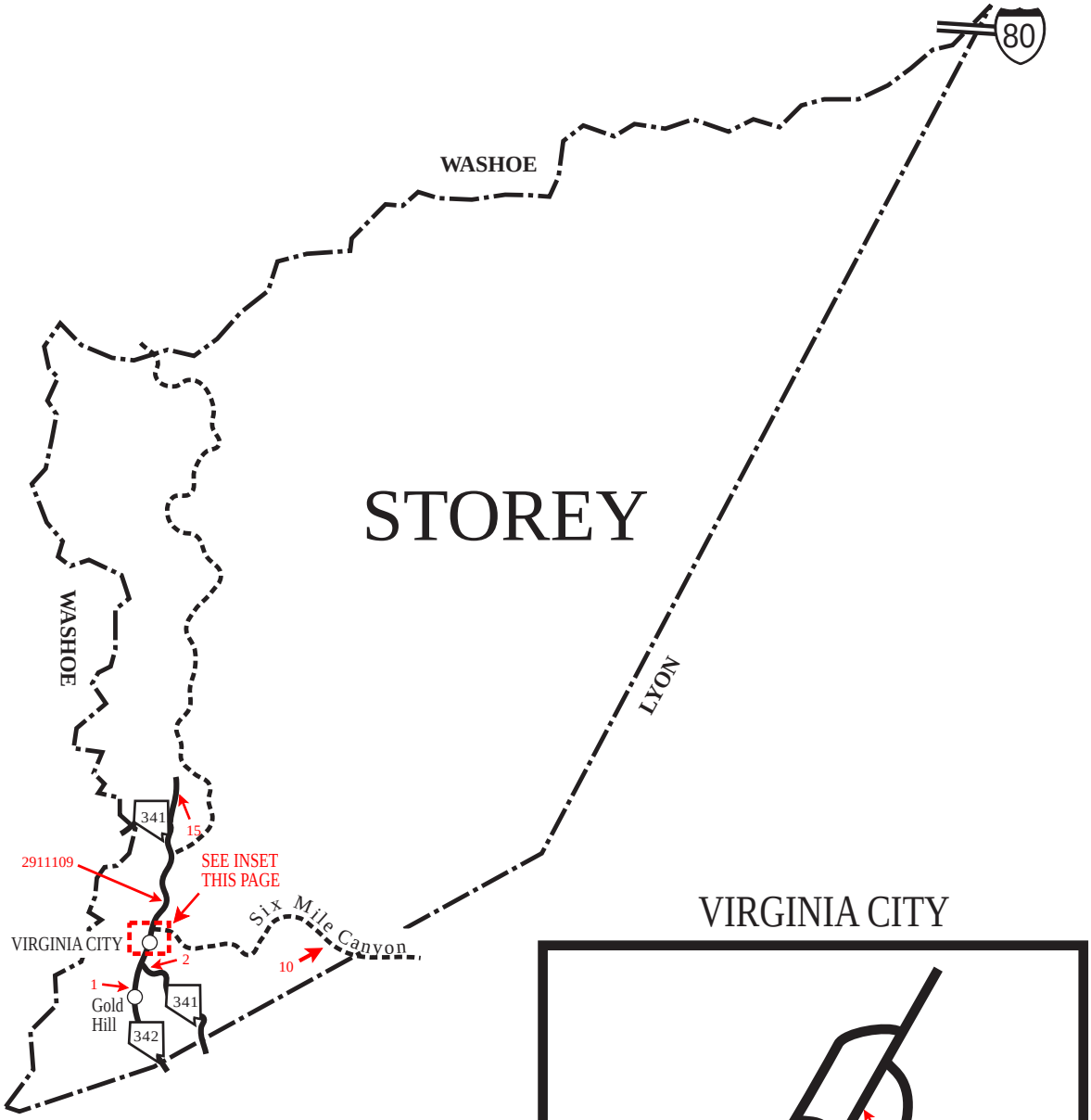
80
WASHOE
STOREY
WASHOE
LYON
341
15
2911109
SEE INSET
THIS PAGE
Six Mile Canyon
VIRGINIA CITY
2
10
1
Gold
Hill
341
342

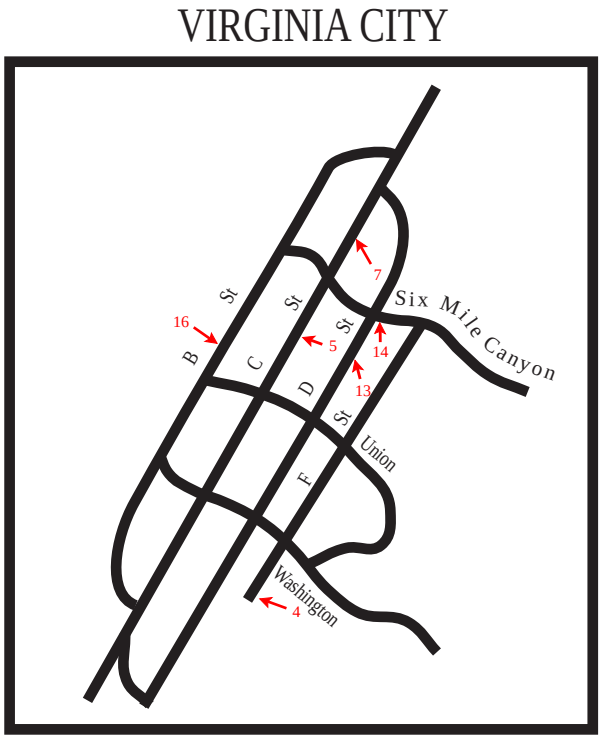
VIRGINIA CITY
7
Six Mile Canyon
16
B St
C St
D St
F St
5
14
13
Union
Washington
4

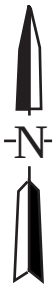
N

STOREY COUNTY

TABLE 3 - ANNUAL AVERAGE DAILY TRAFFIC AT PORTABLE TRAFFIC COUNT STATIONS -

STATION	1995	1996	1997	1998	1999	2000	2001	2002	2003	2004
0001	SR-342 (Silver City-Gold Hill Rd), .2 mi S of SR-341 (Virginia City Rd).									
	2210	2500	2200	2200	1800*	1950	2400	2200	2200	2200
0002	SR-341 (Virginia City Rd), .1 mi S of SR-342.									
	410	450	400	400	400	500	690	590	630	560
0004	'F' St, .1 mi S of Washington St N of RxR tracks.									
			200	200	245*	250	270	270*	260*	250
0005	SR-341 (Virginia City Rd), 120' S of Six Mile Canyon Rd (Mill St).									
	2210	2750	2400	2400	2100*	2250	2250*	2500	2500	2500
0007	SR-341 (Virginia City Rd), 100' N of Six Mile Canyon Rd (Mill St).									
	2190	2850	2500	2600	2360*	2600	3100	3100*	2750	2700
0010	Six Mile Canyon Rd, 2.3 mi W of US-50 E of Dayton.									
					490	650	780	780*	900	860
0013	'D' St, 175' N of Union St.									
	630	620	650	640	640	650	620	600	600*	530
0014	Six Mile Canyon Rd, E of 'D' St.									
				700	790*	780	890	930	970	1100
0015	Cartwright Rd, .1 mi S of Buckeye Rd. (Virginia City Highlands)									
					1000	1000	1100	1050	1100	1300
0016	'B' St, 100' N of Union Ln.									
								0	580	460

* = DATA ADJUSTED OR ESTIMATED

STOREY COUNTY

TABLE 3 - ANNUAL AVERAGE DAILY TRAFFIC AT PORTABLE TRAFFIC COUNT STATIONS -

STATION	1995	1996	1997	1998	1999	2000	2001	2002	2003	2004
2911109	SR-341 (Virginia City Rd), .2 mi N of 'B' St.				0		2540	2675	2745	2949

* = DATA ADJUSTED OR ESTIMATED

*31

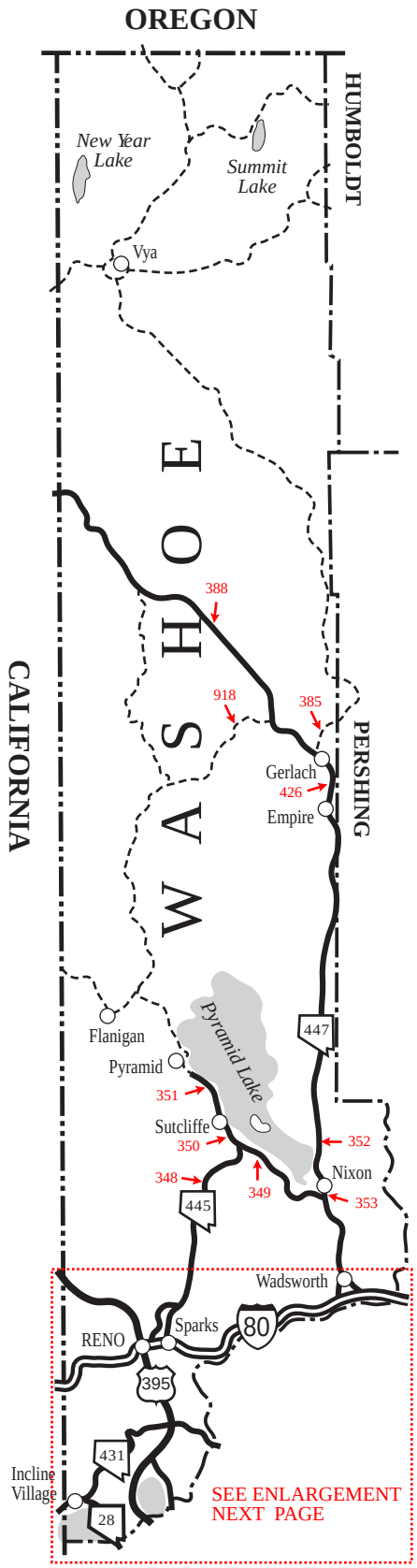
OREGON
HUMBOLDT
New Year Lake
Summit Lake
Vya
WASHOE
388
918
385
PERSHING
Gerlach
426
Empire
CALIFORNIA
Flanigan
Pyramid
Pyramid Lake
447
351
Sutcliffe
350
352
348
349
Nixon
353
445
Wadsworth
Sparks
80
RENO
395
431
Incline Village
28
SEE ENLARGEMENT NEXT PAGE

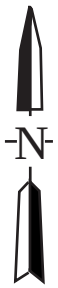
N

*31

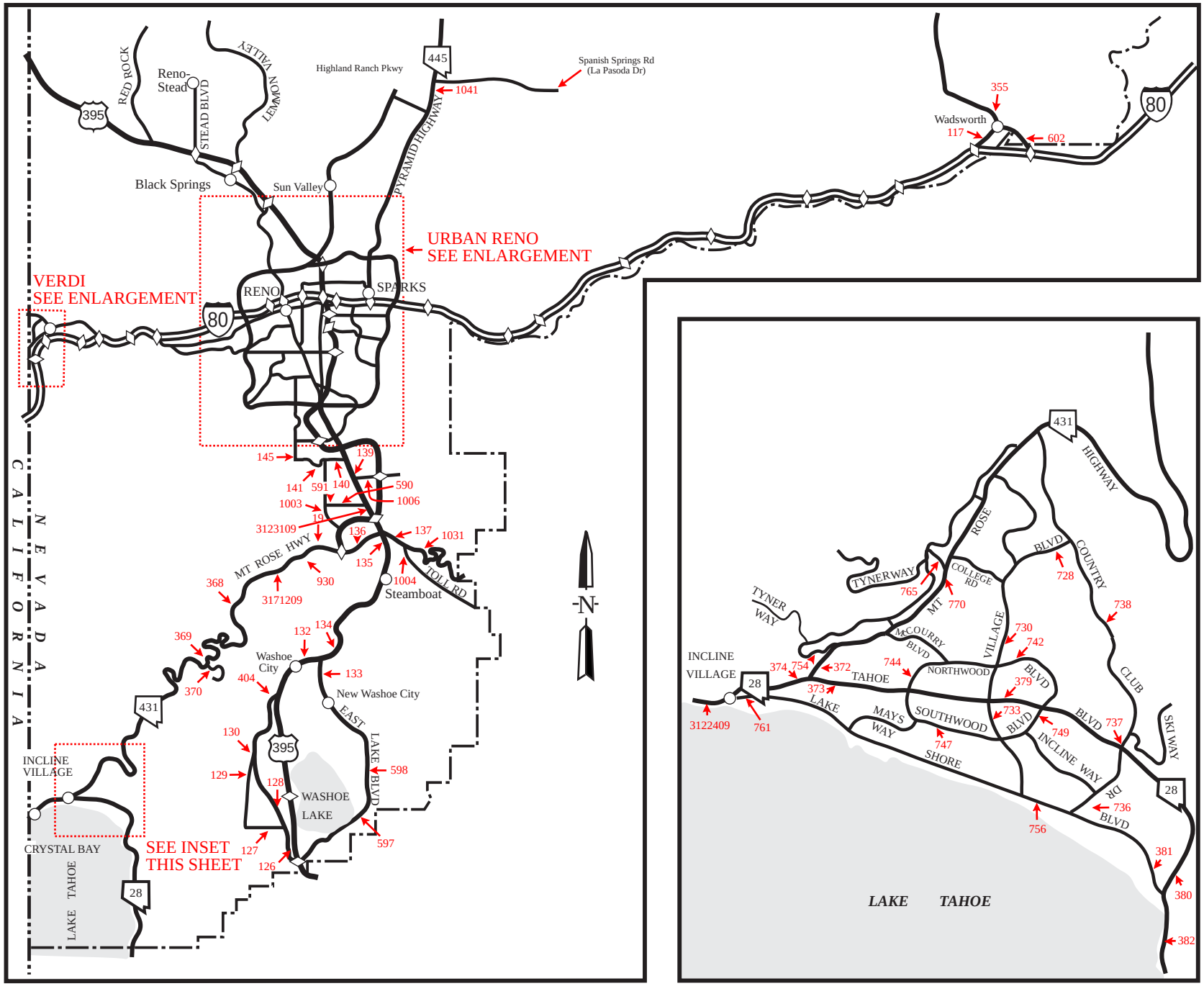
Reno-Stead
RED ROCK
STEAD BLVD
LEMMON VALLEY
Highland Ranch Pkwy
445
Spanish Springs Rd (La Pasoda Dr)
1041
PYRAMID HIGHWAY
395
Black Springs
Sun Valley
355
Wadsworth
117
602
80
URBAN RENO SEE ENLARGEMENT
VERDI SEE ENLARGEMENT
RENO
SPARKS
145
139
141
591
140
590
1006
1003
19
3123109
136
137
1031
MT ROSE HWY
135
930
1004
Steamboat
TOLL RD
368
3171209
369
132
134
Washoe City
133
New Washoe City
370
404
431
130
395
EAST LAKE BLVD
598
INCLINE VILLAGE
129
128
WASHOE LAKE
597
CRYSTAL BAY
SEE INSET THIS SHEET
127
126
LAKE TAHOE
28
CALIFORNIA
NEVADA
N
431
HIGHWAY
ROSE
BLVD
COUNTRY
728
TYNERWAY
COLLEGE RD
765
770
TYNER WAY
MT
738
McCOURRY BLVD
VILLAGE
730
742
INCLINE VILLAGE
28
374
754
372
744
NORTHWOOD
BLVD
379
TAHOE
373
LAKE
MAYS WAY
SOUTHWOOD
733
BLVD
749
BLVD
737
CLUB
SKI WAY
3122409
761
747
SHORE
INCLINE WAY
DR
736
BLVD
28
756
381
380
382
LAKE TAHOE

RENO URBAN AREA

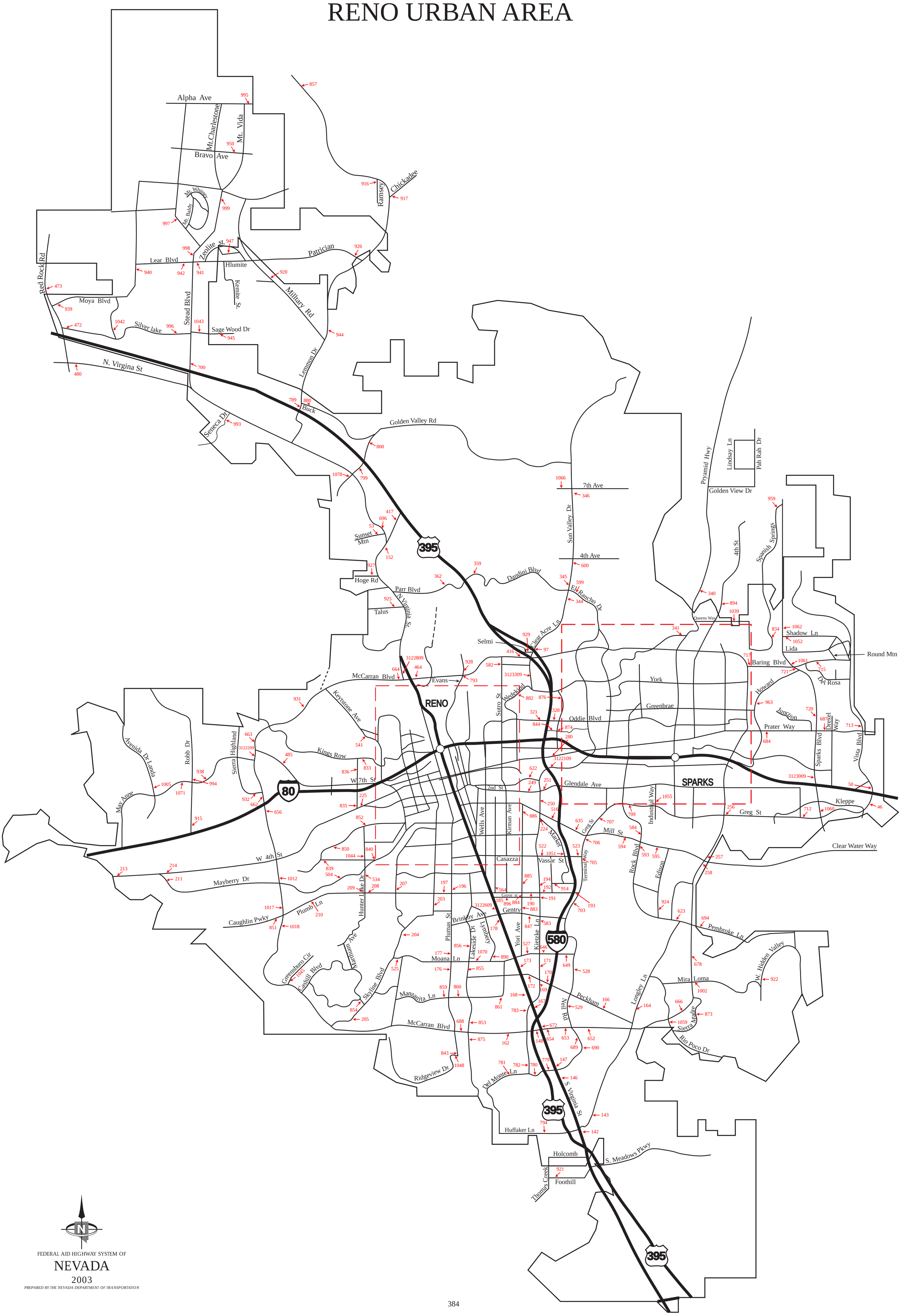

FEDERAL AID HIGHWAY SYSTEM OF

NEVADA

2003

PREPARED BY THE NEVADA DEPARTMENT OF TRANSPORTATION

*31

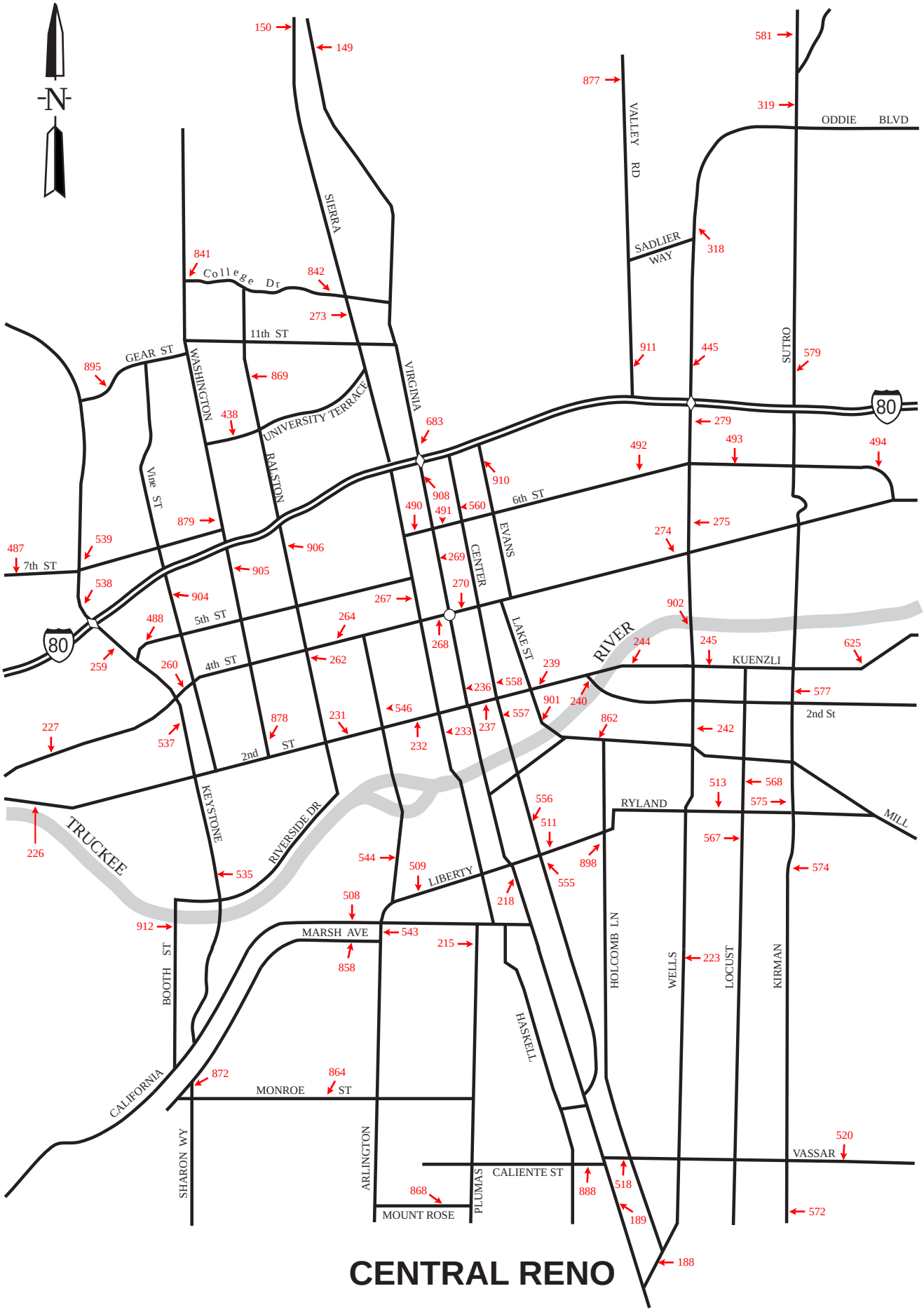

CENTRAL RENO

*31

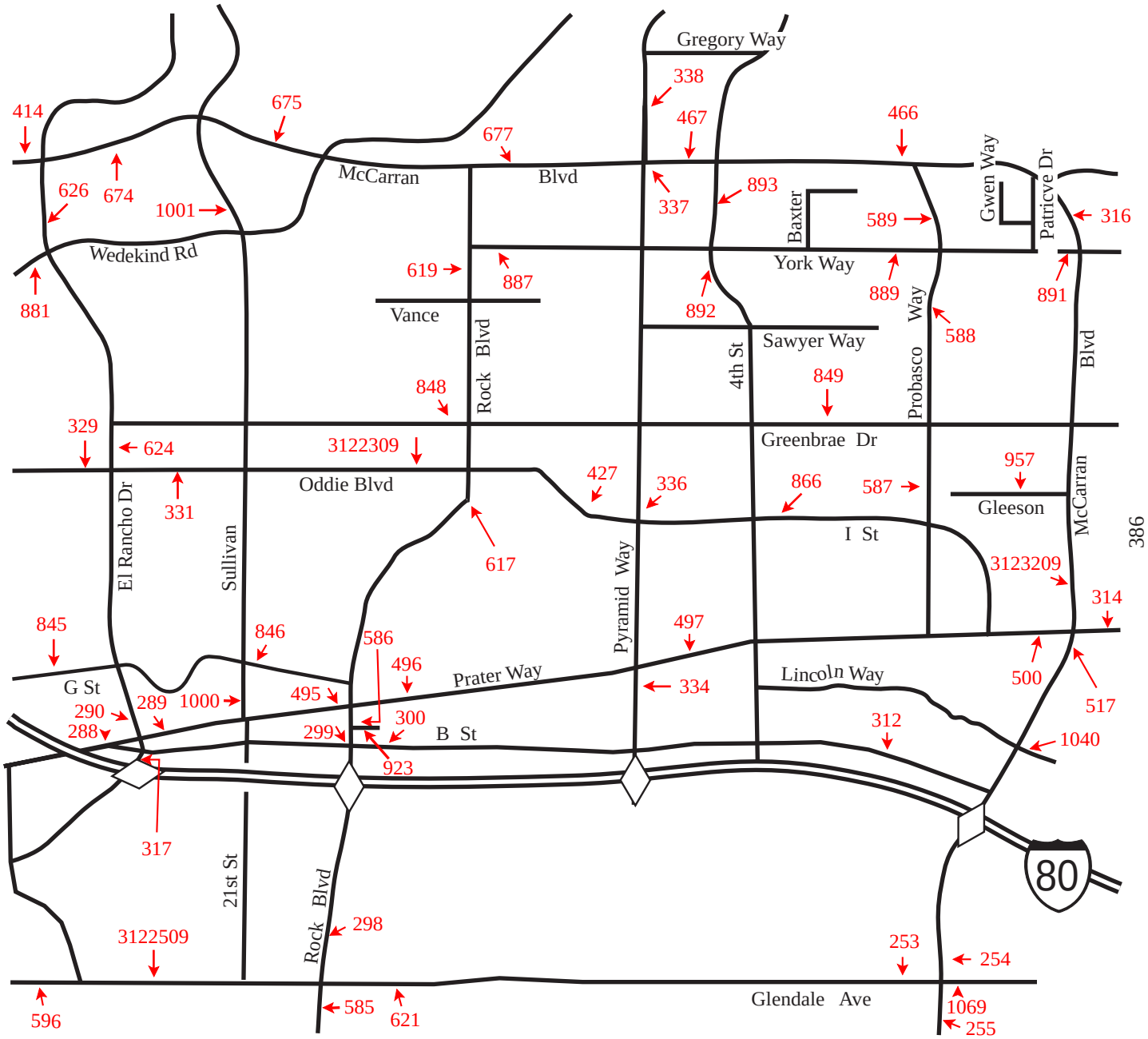

SPARKS AREA

*31

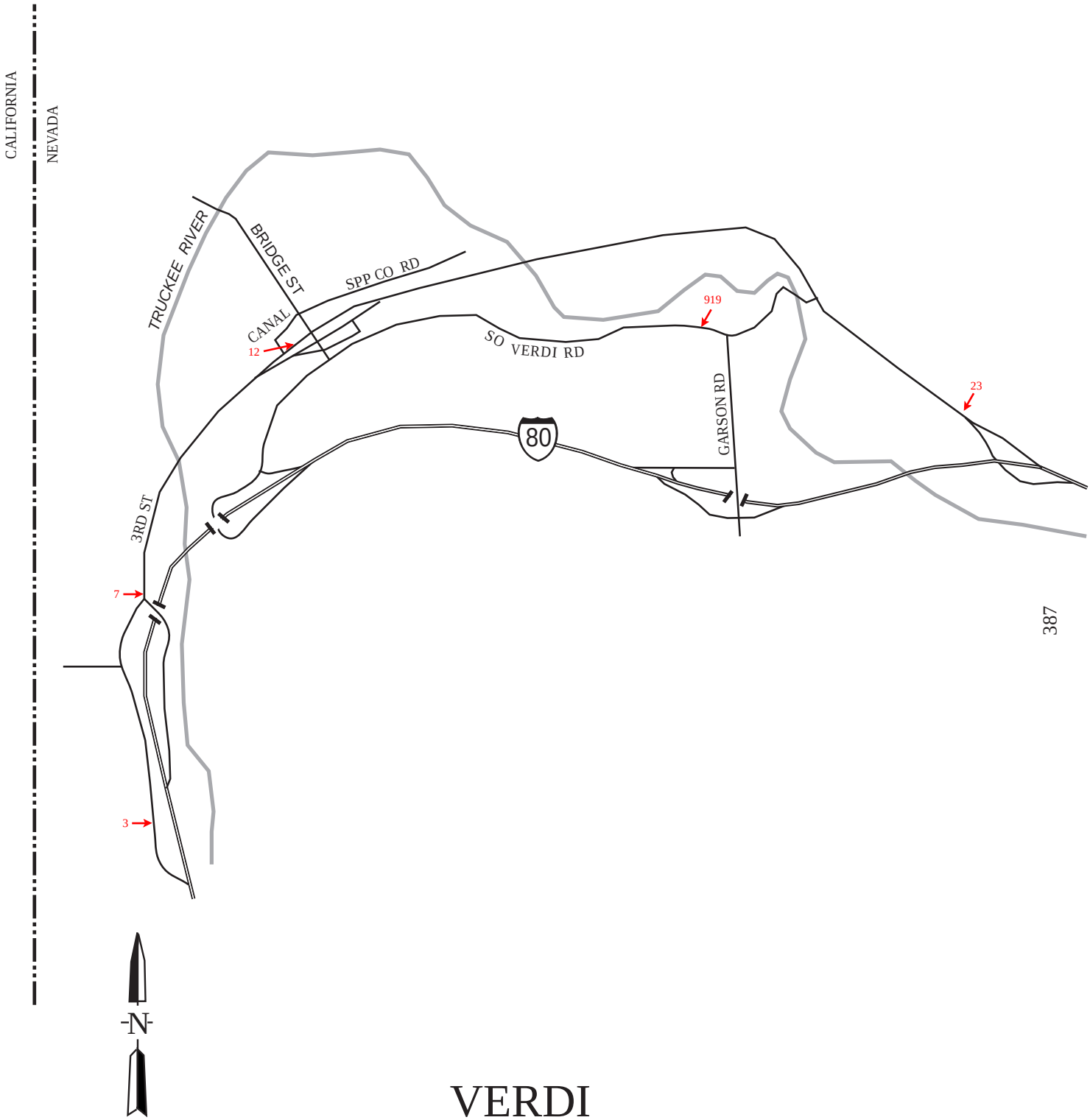
CALIFORNIA
NEVADA
TRUCKEE RIVER
BRIDGE ST
SPP CO RD
CANAL
12
SO VERDI RD
919
80
GARSON RD
23
3RD ST
7
3
N

387

VERDI

INTERSTATE 80 INTERCHANGES

WEST VERDI 2

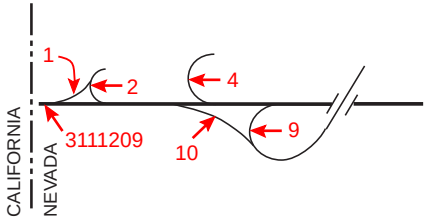

VERDI 3

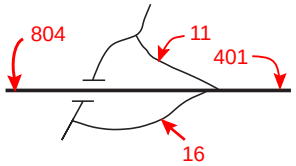

GARSON RD 4

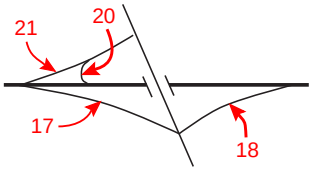

EAST VERDI 5

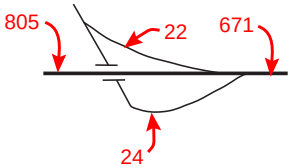

MOGUL 7

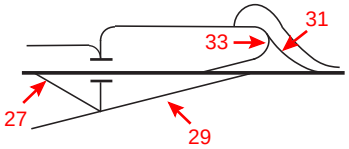

WEST FOURTH ST 8

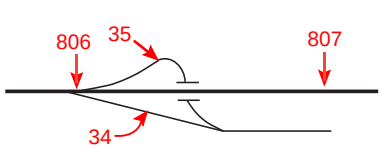

ROBB DRIVE 9

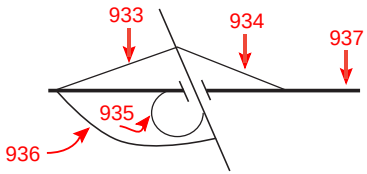

WEST McCARRAN 10

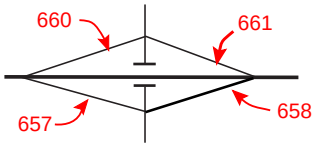

KEYSTONE AVE 12

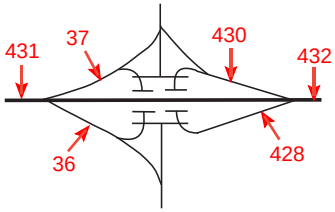

VIRGINIA ST13

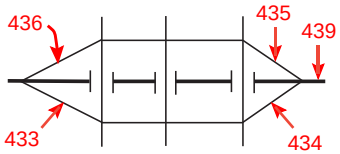

WELLS AVE 14

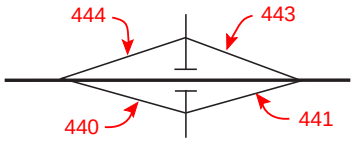

U.S. 395 15

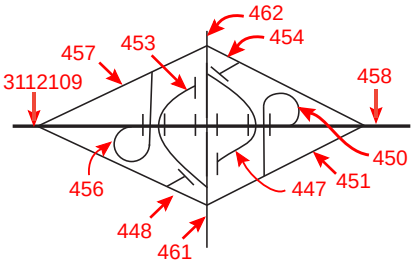

EAST 4th 16

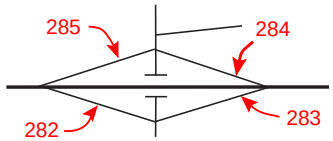

ROCK BLVD 17

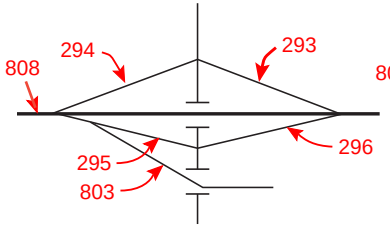

PYRAMID WAY 18

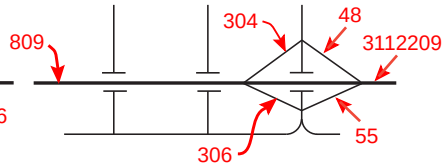

EAST McCARRAN BLVD 19

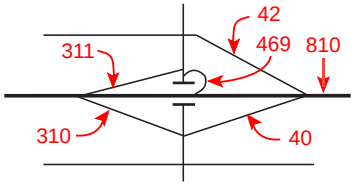

SPARKS BLVD 20

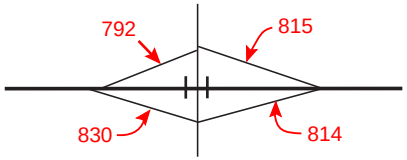

VISTA 21

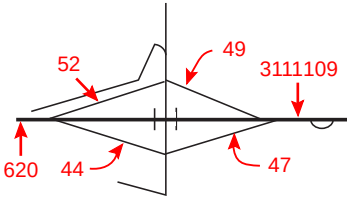

LOCKWOOD 22

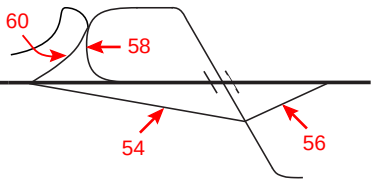

MUSTANG 23

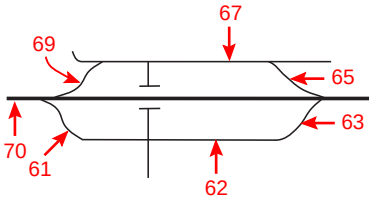

PATRICK 28

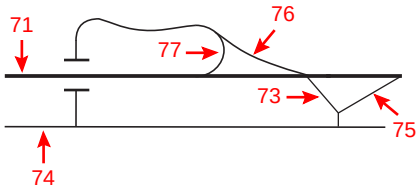

TRACY-CLARK 32

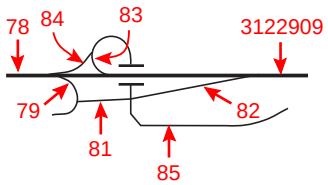

THISBE-DERBY DAM 36

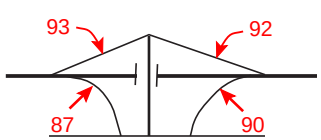

ORCHARD 38

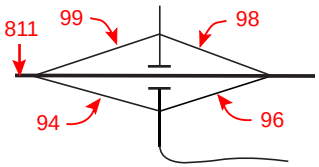

PAINTED ROCK 40

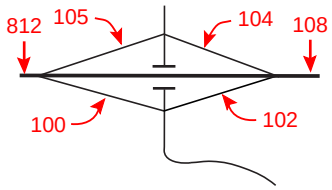

WADSWORTH PYRAMID LAKE 43

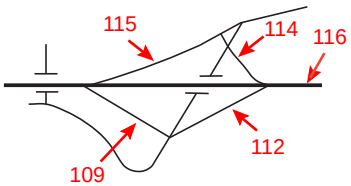

LAKEVIEW 42

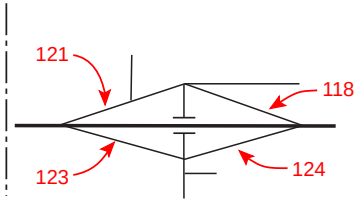

BELLEVUE 44

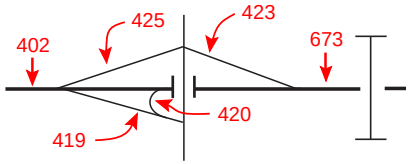

MOUNT ROSE 56

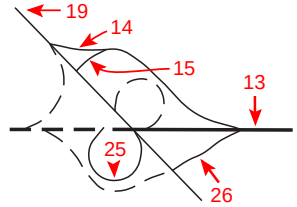

SOUTH VIRGINIA ST SOUTH 57

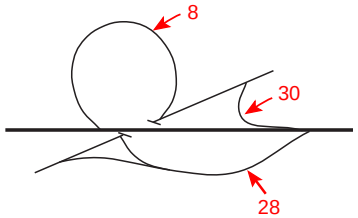

DAMONTE RANCH PKWY 59

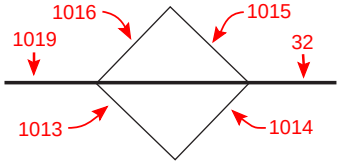

SOUTH MEADOWS PARKWAY 60

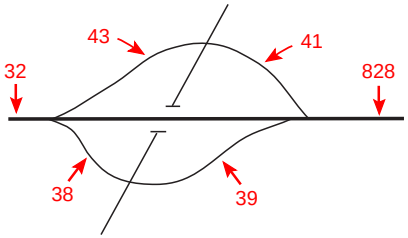

SOUTH VIRGINIA 61

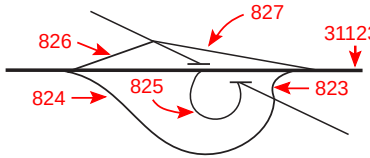

NEIL RD 62

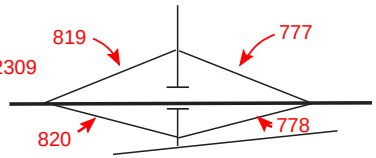

FIRE CREEK 63

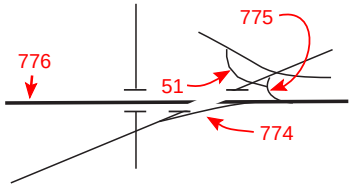

MOANA 64

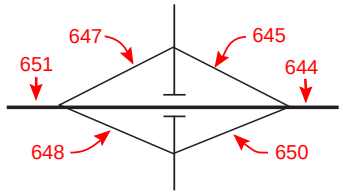

PLUMB-VILLANOVA 65

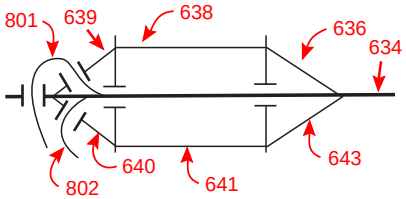

MILL 66

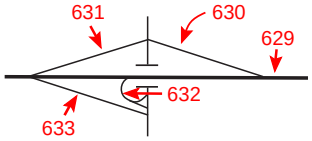

GLENDALE 67

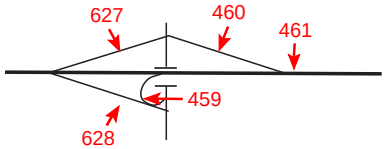

I - 80

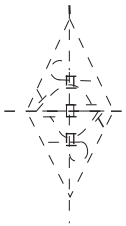

ODDIE BLVD 69

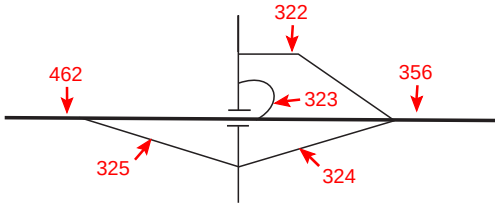

McCARRAN BLVD 70

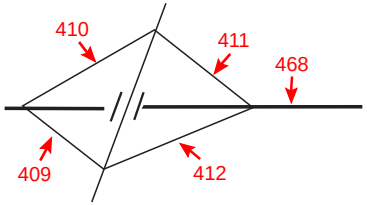

PARR BLVD 72

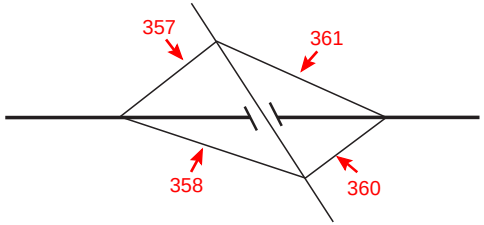

NORTH VIRGINIA ST & PANTHER 72 A

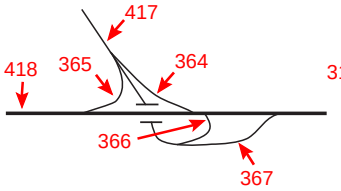

GOLDEN VALLEY 73

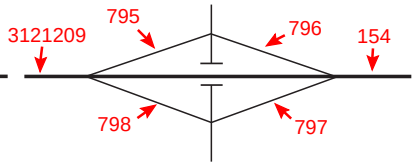

LEMON VALLEY 74

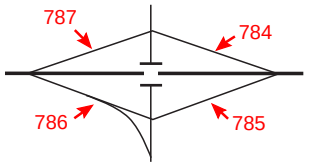

STEAD 76

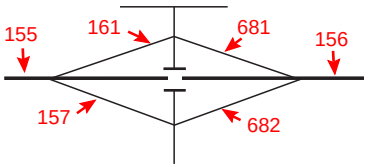

RED ROCK 78

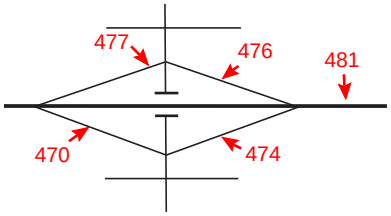

COLD SPRINGS VALLEY 80

BORDER TOWN 83

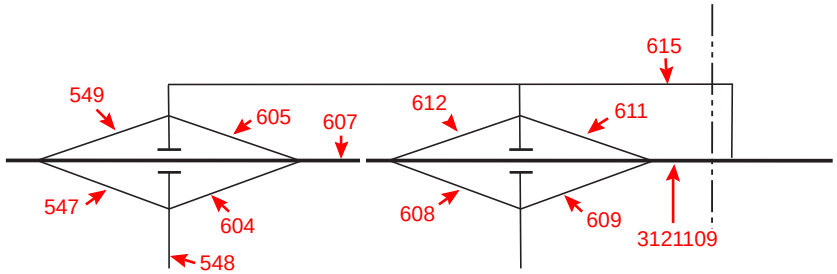

WASHOE COUNTY

TABLE 3 - ANNUAL AVERAGE DAILY TRAFFIC AT PORTABLE TRAFFIC COUNT STATIONS -

STATION	1995	1996	1997	1998	1999	2000	2001	2002	2003	2004
0001	IR-80, W/B on-ramp of the W Verdi Intch 'Exit 2' 100' N of W/B IR-80.									
	1730	1605	1670	1715	1570	2140	2300	2550	2400	2550
0002	IR-80, W/B off-ramp of the W Verdi Intch 'Exit 1'.									
	55	55	50	60	60	65	65	60	60	80
0003	SR-425 of the W Verdi Intch, .1 mi E of the W/B offf-ramp 'Exit 2'									
	1820	2000	1800	2050	2000	2550	3200	3500	3500*	3150
0004	IR-80, W/B off-ramp of the W Verdi Intch 'Exit 2'.									
	2020	1105	1150	1335	1570	2140*	2300*	2450	2280*	3350
0007	SR-425 (Third St) of the W Verdi Intch, .2 mi W of Tenaya Ln									
	1010	925	920	790	800	1100	1200	1400	1300	1400
0008	US-395, S/B off-ramp at S Virginia St Intch 'Exit 57B' 200' N of S/B lanes of SR-430.									
		14140	15525	15215	16300	16260*	16100	16200	16300	16800
0009	IR-80, E/B on-ramp of the W Verdi Intch 'Exit 2' 50' S of E/B lanes of IR-80.									
	870	400	650	665	1050	1050*	1500	1300	1300*	1250
0010	IR-80, E/B off-ramp of the W Verdi Intch 'Exit 2' at the end of off-ramp.									
	530	800	830	850	680	765	860	920	890	930
0011	IR-80, W/B off-ramp of the Verdi Intch 'Exit 3' .									
	160	165	165	185	160	170	170	270	240	220
0012	SR-425 (Third St), .2 mi W of Bridge St									
	1305	1205	1250	1200	1150	1400	1500	1750	1650	1700
0013	US-395, .2 mi S of the S/B off-ramp at S Virginia Intch 'Exit 57B'.									
		11130	15680	15160	16770	16670*	16240*	16130*	16480*	15900
0014	US-395, S/B off-ramp of the Mt Rose Intch 'Exit 56' (to W/B SR-431) .2 mi N of SR-431.									
		4475	7175	7270	7350	7950	7600	7650	7600	8050

* = DATA ADJUSTED OR ESTIMATED

WASHOE COUNTY

TABLE 3 - ANNUAL AVERAGE DAILY TRAFFIC AT PORTABLE TRAFFIC COUNT STATIONS -

STATION	1995	1996	1997	1998	1999	2000	2001	2002	2003	2004
0015	US-395, S/B off-ramp of the Mt Rose Intch 'Exit 56' (to E/B SR-431) .2 mi N of SR-431.									
		1255	1000	640	650	750	670	590	620	1250
0016	IR-80, E/B on-ramp of the Verdi Intch 'Exit 3' 200' E of IR-80.									
	135	140	160	160	150	155	160	210	210	200
0017	IR-80, E/B off-ramp of the Garson Intch 'Exit 4'.									
	1305	1370	1230	1280	1170	1300	1300	1250	1300*	1000
0018	IR-80, E/B on-ramp of the Garson Intch 'Exit 4' 300' W of E/B IR-80.									
	2735	2510	2245	2545	2260	2280*	2500	2600	2300	2300
0019	SR-431 (Mt Rose Hw), .3 mi W of S/B off-ramp at IR-580-Mt Rose Intch ' Exit 56'.									
		12800	13800	16100	16500	16800*	17600*	17600*	16400	16000*
0020	IR-80, W/B off-ramp of the Garson Intch 'Exit 4' 550' W of the cross traffic rd.									
	3285	3395	3050	3480	2700	3200	3200	3050	2800	2950
0021	IR-80, W/B on-ramp of the Garson Intch 'Exit 4' 500' W of the cross traffic rd.									
	2140	2140	2130	1855	2400	2100	2200	2500	2400*	1700
0022	IR-80, W/B off-ramp of the E Verdi Intch 'Exit 5' 50' W of IR-80.									
	1690	1600	1770	1805	2100	2000	2100*	2300	2200	2200
0023	SR-425 (Old US-40), 400' W of W/B off-ramp of the E Verdi Intch 'Exit 5'.									
	3240	3400	3580	4550	4250	4000	4270	4600*	4400*	4400*
0024	IR-80, E/B on-ramp of the E Verdi Intch 'Exit 5' 50' W of IR-80.									
	1675	1600	1810	1760	2110	1900	2170*	2300	2200	2200
0025	US-395, N/B on-ramp of Mt Rose Intch 'Exit 56' .3 mi S of E/B SR-431.									
		5200	7100	7075	8550	7750	7890	7800	8250	9050
0026	US-395, N/B on-ramp at Mt Rose Intch 'Exit 56' .1 mi N of W/B SR-431.									
		200	400	175	220	270*	80	90	80	70

* = DATA ADJUSTED OR ESTIMATED

WASHOE COUNTY

TABLE 3 - ANNUAL AVERAGE DAILY TRAFFIC AT PORTABLE TRAFFIC COUNT STATIONS -

STATION	1995	1996	1997	1998	1999	2000	2001	2002	2003	2004
0027	IR-80, E/B off-ramp of the Mogul Intch 'Exit 7'.									
	235	205	460	250	250	250	250*	270	250	280
0028	US-395, N/B on-ramp of S Virginia St Intch 'Exit 57' .25 mi N of N/B lanes of S Virginia St.									
		17300	17800	18220	19000	19455*	18500	18400	19200	18800
0029	IR-80, E/B on-ramp of the Mogul Intch 'Exit 7' 200' E of the cross traffic rd.									
	1240	1130	1330	1300	1380	1380	1390*	1450	1350	1450
0030	US-395, S/B off-ramp of the S Virginia St Intch 'Exit 57A' .2 mi S of S/B lanes of US-395.									
		2800	810	305	390	390*	130	200	190	210
0031	IR-80, W/B off-ramp of the Mogul Intch 'Exit 7' 300' NW of IR-80.									
	1135	1105	1275	1320	1340	1380*	1300	1400	1300	1400
0032	US-395, 1.4 mi N of N/B on-ramp at Damonte Ranch Intch 'Exit 59'.									
		45370	49815	48900	52460	52775*	58800*	65210	66500	68500
0033	IR-80, W/B on-ramp of the Mogul Intch 'Exit 7' 50' E of IR-80.									
	195	195	220	220	200	200	240	250	220	250
0034	IR-80, E/B off-ramp of the W 4th St Intch 'Exit 8'.									
	1200	1150	1110	1100	900	1050	1200	1300	1200	1450
0035	IR-80, W/B on-ramp of the W 4th St Intch 'Exit 8' 200' W of the Ranch Rd.									
	1270	1230	1150	1045	1020	1200*	1200	1200	1250	1550
0036	IR-80, E/B off-ramp of the Keystone Intch 'Exit 12' 120' W of 'Exit 12' sign.									
	2890	3160	3035	2845	3200	3200	3000	3400	3600	3600
0037	IR-80, W/B on-ramp of the Keystone Intch 'Exit 12' .3 mi W of Keystone Av.									
	2900	3450	3320	2895	3250	3500	3500*	3600	3600	4150
0038	US-395, N/B off-ramp of the S Meadows Pk Intch 'Exit 60' .1 mi N of N/B lns of US-395.									
		535	665	860	1070	1500*	1800	1800	1800	2050

* = DATA ADJUSTED OR ESTIMATED

WASHOE COUNTY

TABLE 3 - ANNUAL AVERAGE DAILY TRAFFIC AT PORTABLE TRAFFIC COUNT STATIONS -

STATION	1995	1996	1997	1998	1999	2000	2001	2002	2003	2004
0039	US-395, N/B on-ramp of the S Meadows Pk Intch 'Exit 60' 200' N of S Meadows Pk.									
		2200	2015	5100	5550	7200*	7400*	8750*	11000	10400
0040	IR-80, E/B on-ramp of the E McCarran Intch 'Exit 19' 240' from end of on-ramp.									
	4030	4540	4190	4000	3450	2675	2600*	3050	3550	3500
0041	US-395, S/B off-ramp of the S Meadows Pk Intch 'Exit 60' .1 mi S of S/B lanes of US-395.									
		2150	1570	4000	5520	7100	7400	8750	9650	9950
0042	IR-80, W/B off-ramp of the E McCarran Intch 'Exit 19'.									
	4265	4960	4070	4660	3610	3000	3100	3075	3750	3750
0043	US-395, S/B on-ramp of the S Meadows Pk Intch 'Exit 60' .2 mi S of cross traffic rd.									
		405	375	640	800	1500	1600	1800*	1550	1750
0044	IR-80, E/B off-ramp of the Vista Intch 'Exit 21'.									
	5015	5175	5745	6375	7000	7700	7800	8900	9350	9200
0046	Greg St, .1 mi S of the E/B on-ramp of the Vista Intch 'Exit 21'.									
			9600	9800	11700	12500	13000	13000*	13600	15400
0047	IR-80, E/B on-ramp of the Vista Intch 'Exit 21' .1 mi E of Vista Bl.									
	1495	1585	1620	2175	1870	1900	2115*	2470	2850	3150
0048	IR-80, W/B off-ramp of the Pyramid Intch 'Exit 18'.									
						1200	1400	1505	1500*	1700
0049	IR-80, W/B off-ramp of the Vista Intch 'Exit 21' 220' E of the cross traffic rd.									
	1350	1505	1540	1860	1870	1900	2200	2650	3000*	2550
0050	Vista Bl, 100' N of the W/B off-ramp of Vista Intch 'Exit 21'.									
	14900	13700	18200	20600	20500	19600	22000	22000*	26000	25000
0051	US-395, Fire Creek Intch 'Exit 63' off-ramp from IR-580 to Kietzke Ln.									
			4050	4635	4840	5300	5400	6200	6700	7050

* = DATA ADJUSTED OR ESTIMATED

WASHOE COUNTY

TABLE 3 - ANNUAL AVERAGE DAILY TRAFFIC AT PORTABLE TRAFFIC COUNT STATIONS -

STATION	1995	1996	1997	1998	1999	2000	2001	2002	2003	2004
0052	IR-80, W/B on-ramp of the Vista Intch 'Exit 21' 200' from the end of the ramp.									
	5020	5910	6555	6185	7020	7700	8000	9100	9550*	9250
0053	Sunset Mountain Rd, 250' S of old US-395 (N Virginia St).									
	405	320	375	350	400	400	400*	400*	400	440
0054	IR-80, E/B off-ramp of the Lockwood Intch 'Exit 22' 175' W of cross traffic rd.									
	1590	1435	1515	1595	1500	1600	1700	1420	1875*	1750*
0055	IR-80, E/B on-ramp of the Pyramid Intch 'Exit 18' 150' W of Pyramid Wy.									
						1200*	1500	1350	1800	1700
0056	IR-80, E/B on-ramp of the Lockwood Intch 'Exit 22' 150' E of cross traffic rd.									
	175	160	160	225	150	110	110*	130	130	180
0057	Link Ln, 195' N of Newport Ln. (Parr Bl Area)									
							130	130*	120	140
0058	IR-80, W/B off-ramp of the Lockwood Intch 'Exit 22' 50' E of the cross traffic rd.									
	100	135	115	220	120	110	90	110	110	140
0060	IR-80, W/B on-ramp of the Lockwood Intch 'Exit 22' 75' W of cross traffic rd.									
	1400	1505	1425	1495	1510	1595	2000	1715	2090*	1750*
0061	IR-80, E/B off-ramp of the Mustang Intch 'Exit 23' 250' W of IR-80 cross over.									
	580	580	640	725	780	770*	430	470*	520	680*
0062	FRWA12 (S Frontage Rd), .1 mi E of the cross traffic rd of the Mustang Intch 'Exit 23'.									
	1065	1055	1080	1075	1020	820	820	810	980	980*
0063	IR-80, E/B on-ramp of the Mustang Intch 'Exit 23' 75' W of cross traffic rd.									
	80	80	90	115	90	90	80	100	110	150*
0064	Ranger Rd, 186' S of Panther Dr.									
							3800	3800*	3800	3900

* = DATA ADJUSTED OR ESTIMATED

WASHOE COUNTY

TABLE 3 - ANNUAL AVERAGE DAILY TRAFFIC AT PORTABLE TRAFFIC COUNT STATIONS -

STATION	1995	1996	1997	1998	1999	2000	2001	2002	2003	2004
0065	IR-80, W/B off-ramp of the Mustang Intch 'Exit 23' 50' W of the N frontage rd.									
	80	95	75	110	100	80	80	100	110*	150
0066	Parr Cr, 180' S of Parr Bl.									
							210	740	1050	1000
0067	FRWA10 (N Frontage Rd), 200' E of the underpass of the Mustang Intch 'Exit 23'.									
	455	595	630	630	480	480*	370	430	490	660
0069	IR-80, W/B on-ramp of the Mustang Intch 'Exit 23' 50' W of W/B lanes of IR-80.									
	655	855	700	680	780	650	430	470	500	680
0070	IR-80, .2 mi E of the Lockwood Intch 'Exit 22'.									
	19965	20245	19545	22240	22060	22310*	22380*	23715*	24100*	26700
0071	IR-80, .5 miles E of Mustang Intch 'Exit 23'.									
	18890	18485	18370	21060	20690	21060*	21680*	22975	23200*	26200
0072	Comstock Dr, .35 miles N of N Virginia St (US-395) at the RxR tracks N of McCarran Bl.									
							890	980	1550	1700
0073	IR-80, E/B off-ramp of the Patrick Intch 'Exit 28' .1 mi W of cross traffic rd.									
	330	225	370	425	380	350	600	530	780	980
0074	FRWA14 McCarran Ranch Rd, 400' W of the cross traffic rd of the Patrick Intch 'Exit 28'.									
		300	300	340	60	40	50	60	50	50*
0075	IR-80, E/B on-ramp of the Patrick Intch 'Exit 28' 290' E of cross traffic rd.									
	30	60	95	85	70	70	120	120	130	170
0076	IR-80, W/B off-ramp of the Patrick Intch 'Exit 28' 120' W of FR13 WA at mp 4.									
	40	75	125	110	220	70*	110	110	120	150
0077	IR-80, W/B on-ramp of the Patrick Intch 'Exit 28' 120' W of FR13 WA at mp 4.									
	310	245	160	380	360	350	600	550	650	810

* = DATA ADJUSTED OR ESTIMATED

WASHOE COUNTY

TABLE 3 - ANNUAL AVERAGE DAILY TRAFFIC AT PORTABLE TRAFFIC COUNT STATIONS -

STATION	1995	1996	1997	1998	1999	2000	2001	2002	2003	2004
0078	IR-80, 2 mi E of the Patrick Intch 'Exit 28'.									
	18320	18150	18060	20450	20240	20500	20710	22025	22100	24600
0079	IR-80, E/B off-ramp of the Tracy-Clark Intch 'Exit 32' 100' E of E/B lanes of IR-80.									
	260	725	215	235	200	180	180	190	180	180*
0081	FRWA156, Eagle Pitcher Rd 450' W of the cross traffic rd of the Tracy-Clark Intch 'Exit 32'.									
	465	950	380	320	300	300	300*	270	250	260
0082	IR-80, E/B on-ramp of the Tracy-Clark Intch 'Exit 32' 170' E of FR-15WA to Clark Station.									
	160	165	100	110	90	100	110	100	110	100
0083	IR-80, W/B off-ramp of the Tracy-Clark Intch 'Exit 32' .2 mi W of the structure.									
	110	160	85	90	80	90	90	90	90	90
0084	IR-80, W/B on-ramp of the Tracy-Clark Intch 'Exit 32' .2 mi W of the structure.									
	190	715	200	215	180	190	170	170	180*	180
0085	FRWA16 (Clark Rd), 100' S of the E/B on-ramp of the Tracy-Clark Intch 'Exit 32'.									
						240	200	250	230	230*
0087	IR-80, E/B off-ramp of the Thisbe-Derby Dam Intch 'Exit 36' .1 mi E of IR-80.									
	55	55	55	50	60	80	60	60*	70	60
0088	Jodi Av, 118' E of Evans Av (U.N.R. Area-off Bartlet St).									
							1700	1550	1400	1300
0089	Highland Av, 201' E of Evans Av (U.N.R. Area).									
							3100	3100*	2250	2500
0090	IR-80, E/B on-ramp of the Thisbe-Derby Dam Intch 'Exit 36' .1 mi E of the overpass.									
	50	50	50	55	60	60	40	60	60	50
0091	Ninth St, 364' E of Evans Av (U.N.R Area).									
							1100	710	1000	1100

* = DATA ADJUSTED OR ESTIMATED

WASHOE COUNTY

TABLE 3 - ANNUAL AVERAGE DAILY TRAFFIC AT PORTABLE TRAFFIC COUNT STATIONS -

STATION	1995	1996	1997	1998	1999	2000	2001	2002	2003	2004
0092	IR-80, W/B off-ramp of the Thisbe-Derby Dam Intch 'Exit 36' 100' W of the overpass.									
	50	50	50	60	65	60	20	40	40	40
0093	IR-80, W/B on-ramp of the Thisbe-Derby Dam Intch 'Exit 36' 125' W of the overpass.									
	55	55	55	55	65	90	40	55	50	50
0094	IR-80, E/B off-ramp of the Orchard Intch 'Exit 38' 500' W of the underpass.									
	15	15	15	25	25	20	10	20	20	20
0095	Eighth St, E of Evans Av 100' W of Tracks.(U.N.R. Area).									
							380	380*	440	410
0096	IR-80, E/B on-ramp of the Orchard Intch 'Exit 38'.									
	40	40	40	45	45	20	20	20	20	20
0097	US-395 NB Slip-ramp to SR-443 (Clear Acre Ln), 100' N of McCarran Bl.									
									8500	7650
0098	IR-80, W/B off-ramp of the Orchard Intch 'Exit 38' 100' W of exit from IR-80.									
	40	40	40	50	50	20*	10	20	20	10
0099	IR-80, W/B on-ramp of the Orchard Intch 'Exit 38' 250' W of the cross traffic lanes of IR-80.									
	15	15	15	25	25	20	20*	20	20	10
0100	IR-80, E/B off-ramp of the Painted Rock Intch 'Exit 40' 275' E of IR-80.									
	60	60	60	60	60	50	50	50	50	40
0101	Seventh St, E of Evans Av 200' W of Tracks. (U.N.R.Area).									
							480	780	460	470
0102	IR-80, E/B on-ramp of the Painted Rock Intch 'Exit 40' 350' E of S cross traffic rd.									
	80	80	80	65	65	70	50	60	50*	50
0103	Echo St, 300' W of Mt. Anderson St.									
								530	530*	1000

* = DATA ADJUSTED OR ESTIMATED

WASHOE COUNTY

TABLE 3 - ANNUAL AVERAGE DAILY TRAFFIC AT PORTABLE TRAFFIC COUNT STATIONS -

STATION	1995	1996	1997	1998	1999	2000	2001	2002	2003	2004
0104	IR-80, W/B off-ramp of the Painted Rock Intch 'Exit 40' 25' W of IR-80.									
	80	80	80	90	90	90	50	60	50	50
0105	IR-80, W/B on-ramp of the Painted Rock Intch 'Exit 40' 300' W of the cross traffis rd.									
	60	60	60	65	65	60	50*	50	40	40
0106	N Virginia St, 750' N of Security Circle. (N Junction)									
							5700	5700*	5100	5500
0107	Crystal Peak Rd, at Stateline in W Verdi Intch at the RxR tracks.									
							270	250	240	280
0108	IR-80, 1 mi W of the W Wadsworth Intch 'Exit 43'.									
	18220	17115	17910	20300	20110	20320	20520	21860	21700*	23800
0109	IR-80, E/B off-ramp of the W Wadsworth Intch 'Exit 43' .1 mi from W end of ramp.									
	810	700	665	650	700	720	735*	730	590	590
0110	Bridge St, in Verdi at the RxR tracks.									
							540	590	470	470*
0111	Mogul Rd, S of the Mogul Intch at the RxR tracks.									
							120	150	150*	70
0112	IR-80, E/B on-ramp of the W Wadsworth Intch 'Exit 43' .1 mi E of the cross traffic rd.									
	335	220	245	305	320	300	250	260	270	240
0113	Woodland Av, .1 mile S of (Old US-40) W of Reno at the RxR tracks.									
							5600	3600	4050	3900
0114	IR-80, W/B off-ramp of the W Wadsworth Intch 'Exit 43'.									
	340	255	250	310	330	300	280	270	290	260
0115	IR-80, W/B on-ramp of the W Wadsworth Intch 'Exit 43' .2 mi W of the cross traffic rd.									
	845	740	695	695	700	720*	765	780	660	680

* = DATA ADJUSTED OR ESTIMATED

WASHOE COUNTY

TABLE 3 - ANNUAL AVERAGE DAILY TRAFFIC AT PORTABLE TRAFFIC COUNT STATIONS -

STATION	1995	1996	1997	1998	1999	2000	2001	2002	2003	2004
0116	IR-80, E of the W Wadsworth Intch 'Exit 43' .9 mi E of exit 43.									
	17240	16150	17045	19480	19360	19480	19560*	20880	21700	23000*
0117	SR-427 (Wadsworth Rd), .3 mi W of SR-447.									
	1990	1900	1800	1920	1900	1700	1700	1800	1500	1500*
0118	US-395, S/B off-ramp of the Lakeview Intch 'Exit 42' .1 mi N of SR-428.									
	215	185	215	200	240	200	210	210	230	240
0119	Del Curto Dr, .1 mile S of (Old US-40) W of Reno at the S side of the RxR tracks.									
							200	240	240*	190
0121	US-395, S/B on-ramp of the Lakeview Intch 'Exit 42' 200' S of the cattle guard.									
	2255	2335	2320	2350	2100	2200	2000	2050	2110*	2450
0122	West St, 25 ' S of 3rd St at the RxR tracks.									
							420	420*	5300	6000
0123	US-395, N/B off-ramp of the Lakeview Intch 'Exit 42' 20' S of the 'Exit 42' sign.									
	2045	2030	1980	1965	1780	1750	1700	1500	2105*	2000
0124	US-395, N/B on-ramp of the Lakeview Intch 'Exit 42' .2 mi N of SR-428.									
	210	180	220	205	250	220	220	240	220	280
0126	SR-429 (Bowers Rd), .3 mi S of the S branch of SR-877 (Franktown Rd).									
	1755	1600	1900	1800	1700	1950	1600	1700	1700*	2000
0127	SR-877 (Franktown Rd), .1 mi N of the jct with SR-429 (Bowers Rd).									
	690	530	530	530	570	540	470	560	540	560
0128	SR-429 (Bowers Rd), .4 mi N of SR-877 (Franktown Rd) at mp 2.									
	1335	1250	1450	1400	1300	1600	1300	1350	1550	1600*
0129	SR-877 (Franktown Rd), .2 mi S of SR-429 (Bowers Rd).									
	440	440	440	440	420	410	340	380	390	400

* = DATA ADJUSTED OR ESTIMATED

WASHOE COUNTY

TABLE 3 - ANNUAL AVERAGE DAILY TRAFFIC AT PORTABLE TRAFFIC COUNT STATIONS -

STATION	1995	1996	1997	1998	1999	2000	2001	2002	2003	2004
0130	SR-429 (Bowers Rd), .6 mi N of SR-877 (Franktown Rd).									
	1260	1200	1400	1300	1300	1400	1200	1200	1500	1450
0131	Sage St, S of 4th, 30' N of Tracks.									
							2300	2450	2450*	2500*
0132	SR-430 (S Virginia St), .7 mi S of E Lake Bl at Washoe Hill.									
	27900	29300	30200	30800	31000	32500	32000	33000	33500	33000
0133	Eastlake Bl, .9 mi S of US-395.									
	4025	4500	4200	4350	4450	4500	4400	4250	4350	4450
0134	SR-430 (S Virginia St), in Pleasant Valley at mp12 N of Washoe Hill.									
	30725	32200	31400	33500	35000	36500	36500*	36500*	37000	42000*
0135	SR-430 (S Virginia St), 1.0 mi S of SR-431 (Mt Rose Hw).									
	31000	33200	32600	35700	38000	38000	39500	40000	41000	46500
0136	SR-431 (Mt Rose Hw), .2 mi W of US-395.									
	11700	5750	5800	5900	6200	6200	6600	6600*	5750	5750
0137	SR-341 (Geiger Grade), .4 mi E of US-395-SR-430.									
	10700	10900	11400	11900	11500	11500*	12800	13400*	12500	13700
0139	SR-430 (S Virginia St), .2 mi N of Foothill Rd & S Meadows Pk.									
	60870	21300	19800	19500	19500	22200	22200*	25500	27200	27000
0140	SR-671 (Holcomb Ln), .1 mi W of SR-430 (S Virginia St).									
	1890	2500	2600	2650	2450	2850	3100	3050	3250	3650
0141	SR-671 (W Holcomb Ln), .1 mi W of Thomas Creek Rd.									
	2240	2000	2150	1700*	1650	2150	2100	2250	2450	2400
0142	SR-430 (S Virginia St), .3 mi S of Longley Ln.									
	26400	21900	23000	22600*	23700	24000*	24400*	25500*	34000	31500

* = DATA ADJUSTED OR ESTIMATED

WASHOE COUNTY

TABLE 3 - ANNUAL AVERAGE DAILY TRAFFIC AT PORTABLE TRAFFIC COUNT STATIONS -

STATION	1995	1996	1997	1998	1999	2000	2001	2002	2003	2004
0143	Longley Ln, .2 mi E of SR-430 (S Virginia St).									
	11200	11300	11400	12300	9750	13100	14000	13900*	16300	13300
0144	Galletti Wy, .1 mi S of 4th St.									
							0	4400	5300	5800
0145	SR-671 (Lakeside Dr), .2 mi S of SR-671 (Huffaker Ln).									
	3090	2600	2700	2500	3500	2950	2700	2700	2900	3150
0146	SR-430 (S Virginia St), .1 mi N of Longley Ln.									
	26900	22300	23500	23100	24000	24600*	25000*	25000*	23000	27600*
0147	SR-430 (S Virginia St), 500' N of Neil Rd.									
	25500	25100	23900	25100	26000	25800*	26300*	27300	27600	27600
0148	McCarran Bl, 250' E of Kietzke Ln.									
	18600	21200	23800	24000	27000	27000*	27000*	27000*	32000	27600
0149	SR-430 (N Virginia St), 411' S of Sierra St for N/B & 75' N of 17th St for S/B.									
	9350	8100	9400	9700	11000	11000*	11000*	11000*	10900	11100
0150	SR-660 (N Sierra St), .25 mi S of SR-430 (N Virginia St).									
	7430	7300	7900	7950	8550	8800	8800*	8500	8500*	8750
0152	SR-430 (N Virginia St), .1 mi S of Panther Dr & Virginia St.									
	13300	13300	13600	13300	14500	14300	14000	14000*	14800	17100
0153	Coney Island Dr, E of Marietta Way at the RxR tracks.									
							650	580	530	560
0154	US-395, .1 mi N of the N/B on-ramp of the Golden Valley Intch 'Exit 73'.									
	42450	44915	45430	45025	45875	47700	50785*	54150	57400*	59000
0155	US-395, 200' S of the N/B off-ramp of the Stead Intch 'Exit 76'.									
	33290	33995	35130	34520	35515	36000*	37985*	40090*	43500*	45800*

* = DATA ADJUSTED OR ESTIMATED

WASHOE COUNTY

TABLE 3 - ANNUAL AVERAGE DAILY TRAFFIC AT PORTABLE TRAFFIC COUNT STATIONS -

STATION	1995	1996	1997	1998	1999	2000	2001	2002	2003	2004
0156	US-395, .15 mi N of the RxR underpass N of Stead Intch 'Exit 76'.									
	19235	19735	20515	20180	21170	21450	23360*	24240*	27000	27600*
0157	US-395, N/B off-ramp of the Stead Bl Intch 'Exit 76' 30' N of 'Exit' sign.									
	7535	7775	8010	7600	7685	7820*	8060*	8550	9030*	9550
0158	Purina Wy, 500' S of Greg St.									
							1200	1200*	1050	1100
0160	Waltham Wy, S of the Patrick Rd Intch at the RxR tracks.									
							930	930	1350	1400*
0161	US-395, S/B on-ramp of the Stead Bl Intch 'Exit 76' .1 mi S of the cross traffic rd.									
	7415	7350	7575	7710	7290	7580*	7585*	8460	8750*	9950
0162	SR-651 (McCarran Bl), 470' W of Kietzke Ln.									
	22400	23300	22600	22800	23600	27700	27700*	27700*	34000	32500
0164	Longley Ln, 175' N of Peckham Ln.									
	13100	15500	12800	13200	12000	14000	15000	15900	18200*	18000*
0165	Canal Rd-Painted Rock Rd, S of the Painted Rock Intch at the RxR tracks.									
							130	150	150	130
0166	Peckham Ln, .2 mi E of Persimmon Rd.									
	13500	13500	13800	12400	13100	14200	14200*	14800	14100	15000
0167	SR-430 (S Virginia St), 350' S of SR-667 (Kietzke Ln).									
	26400	25200	22700	25400	26400*	27500	28000	28000*	27700*	28300
0168	SR-430 (S Virginia St), 255' N of Redfield Pk.									
	22700	22400	20200	22600	30500	33000	33000*	26200	26000	27700
0169	SR-667 (Kietzke Ln), 150' S of Peckham Ln at S end of divider.									
	12000	13000	14100	14200	15500*	16600*	20300	20300	21900*	22000*

* = DATA ADJUSTED OR ESTIMATED

WASHOE COUNTY

TABLE 3 - ANNUAL AVERAGE DAILY TRAFFIC AT PORTABLE TRAFFIC COUNT STATIONS -

STATION	1995	1996	1997	1998	1999	2000	2001	2002	2003	2004
0170	Peckham Ln, .2 mi E of Kietzke Ln under the IR-580 overpass.									
	17000	17700	17300	17900	17800	18900	18000	21000	18900	20600
0171	SR-667 (Kietzke Ln), .1 mi N of Peckham Ln.									
	20000	22200	24000	24000	19100	20500*	24000	24000	26000	26000
0172	Peckham Ln, 100' E of SR-430 (S Virginia St).									
	13100	14300	13400	13800	12600	13500	12000	12500*	12500*	14900
0173	SR-430 (S Virginia St), .2 mi N of Peckham Ln.									
	27900	27700	24900	27900	30000	30500	32000	32000*	31700*	32000*
0176	Plumas St, 100' S of Moana Ln.									
	9800	9400	9050	8300	9100	9450	8600	7900	9450	9450
0177	Plumas St, .1 mi N of Moana Ln.									
	14700	16100	16300	14300	16300	16800	16000	16900	18000	18500
0178	SR-430 (S Virginia St), 300' S of Gentry Wy.									
	29900	29300	26400	32300	30500	31000	30000	30000*	29100*	34000
0185	SR-653 (E Plumb Ln), .1 mi E of SR-430 (S Virginia St) & 150' W of Locust St.									
	21400	22400	22300	22300	22500	22100	22100*	23400	22400	24900
0188	Wells Av, .2 mi N of SR-430 (S Virginia St) & 50' S of Colorado St.									
	10500	10500	10000	10000	9900	11300	10300	10000	10500	9850
0189	S Virginia St, 500' S of Vassar St.									
	27400	19400	18700	18700	20000	21300	20000	20400	20400*	21000
0190	SR-653 (Plumb Ln), 705' W of SR-667 (Kietzke Ln).									
	25800	27200	27300	27300	27700	27100	27100	28300	28300	29800
0191	SR-667 (Kietzke Ln), 300' S of SR-653 (E Plumb Ln).									
	25300	27000	26600	25700	27000	27500	27500*	25700	26700	27200

* = DATA ADJUSTED OR ESTIMATED

WASHOE COUNTY

TABLE 3 - ANNUAL AVERAGE DAILY TRAFFIC AT PORTABLE TRAFFIC COUNT STATIONS -

STATION	1995	1996	1997	1998	1999	2000	2001	2002	2003	2004
0192	SR-653 (Plumb Ln), 590' E of SR-667 (Kietzke Ln).									
	27200	29000	27600	29000	31800	31800*	31800*	30500	31100	33000
0193	SR-653 (Plumb Ln), 250' W of Terminal Wy.									
	15400	17400	16500	16200	17500	17500*	18000	18000*	18000*	17700
0194	SR-667 (Kietzke Ln), 400' N of SR-653 (E Plumb Ln).									
	22200	23500	24100	24100	24150	24500	24500*	24800	25000	26400
0196	Plumas St, .1 mile N of SR-653 (W Plumb Ln).									
								8500	9600	9300
0197	Plumb Ln, .1 mi E of Arlington Av & 100' W of Lander St.									
	17400	19500	18200	17500	18600	19100	18000	18800	18700	20000
0203	Arlington Av, 250' S of SR-653 (W Plumb Ln).									
	8790	7350	8400	7950	7950	8600	9100	9400	9550	9800
0204	Skyline Bl, 75' W of Sharon Wy.									
	5300	4430	4350	4000	3800	4550	4400	4300	5200	4450
0205	Skyline Bl, 400' W of Cashill Bl.									
	3780	3700	3650	3600	3300	3950*	3900	4000	3950	3850
0207	Arlington Av, 150' N of SR-653 (W Plumb Ln).									
							11000	10200	10600	10400
0208	Plumb Ln, 300' E of Hunter Lake Dr.									
	11300	12900	13300	12800	14400	14800	15000	15200	16600	16200
0209	Plumb Ln, 150' W of Hunter Lake Dr.									
	7570	8600	8500	8100	9300	9400	9300	9550	10500	10600
0210	Plumb Ln, 200' E of Alexander Hamilton Dr.									
	5630	6400	6500	6200	7100	7400	7400	7600	7150	8500

* = DATA ADJUSTED OR ESTIMATED

WASHOE COUNTY

TABLE 3 - ANNUAL AVERAGE DAILY TRAFFIC AT PORTABLE TRAFFIC COUNT STATIONS -

STATION	1995	1996	1997	1998	1999	2000	2001	2002	2003	2004
0211	Mayberry Dr, .9 mi E of the bridge over the Truckee River & .1 mi W of Fenno Rd.									
	2185	2600	2950	3000	3150	3050	3050*	4000	4200	4050
0213	SR-647 (4th St), .2 mi W of Mayberry Dr.									
	4825	5400	5400	5500	5900	5900	6600	6700	7000	7000*
0214	SR-647 (4th St), .1 mi E of Mayberry Dr.									
	3440	3500	3500	4550	4750	4600	4600*	5100	5400	5150
0215	Plumas St, 50' S of California Av.									
	9900	8300	9500	8200	8750	8650	8600	8450	8450*	7950
0218	S Virginia St, 100' N of Stewart St.									
	19500	18700	18100	18300	18500	19000	17000*	18300	18500	21300
0223	Wells Av, 70' S of Stewart St.									
	15200	17200	17500	17100	18000	18000*	18000*	18000*	17700	17700*
0224	SR-667 (Kietzke Ln), 150' S of Mill St & 30' N of Stewart St.									
	26200	27300	28300	26800	26850	28000	28000*	28900	25500	27800
0225	SR-647 (W 4th St), .15 mi W of SR-648 (W 2nd St).									
	8620	8300	8300	10600	10200	10200*	10200*	11200	10500	10200
0226	SR-648 (W 2nd St), .1 mi E of SR-647 (W 4th St).									
	5440	5000	5000	4850	5400	5400*	5400*	5850	6100*	6100*
0227	SR-647 (W 4th St), .35 mi E of SR-648 (W 2nd St).									
	8300	7800	7700	7300	9650	9650*	9650	9450	9900*	11800
0231	W 2nd St, 200' E of Ralston St.									
	6910	7000	7000	6700	7350	7350*	6400	6400*	6700*	8000
0232	W 2nd St, 200' W of SR-660 (Sierra St).									
		8600	8900	8600	8650	8650*	8500	8500*	9000	9000*

* = DATA ADJUSTED OR ESTIMATED

WASHOE COUNTY

TABLE 3 - ANNUAL AVERAGE DAILY TRAFFIC AT PORTABLE TRAFFIC COUNT STATIONS -

STATION	1995	1996	1997	1998	1999	2000	2001	2002	2003	2004
0233	N Sierra St, 75' S of SR-648 (W 2nd St).									
	7820	7200	7600	7700	8500	8500*	8300	8750	8500	11500
0236	N Virginia St, 100' N of SR-648 (W 2nd St).									
	14000	14200	13800	14900	13500	13900	13900*	13900*	13900*	14400
0237	E 2nd St, 50' W of Center St.									
	5830	9600	8400	9600	9650	9400	9400*	8200	8200	8200*
0239	E 2nd St, East of Lake St.									
	5820	9900	7400	7700	7600	7350*	7350*	7850	7850*	7900*
0240	E 2nd St, at the westend of the Truckee River Bridge.									
		3300	3300	5050	5250	4750	5100	5100*	4700	5250
0242	Wells Av, 100' S of SR-648 (E 2nd St).									
		20500	21600	20600	19500	20900	20000	20000*	20200	20200*
0244	Kuenzli Ln, 25' E of Park St.									
	6740	6750	7300	7600	7500	7250*	7250*	7250*	6400	5750
0245	Kuenzli Ln, 250' E of SR-663 (Wells Av).									
	6080	5850	6200	6100	6000	5800	5800	5650	6150	6350
0249	E 2nd St, 300' W of SR-667 (Kietzke Ln).									
	13300	14900	14900	15000	16000	14500	14000	15000	15000	16100
0250	SR-667 (Kietzke Ln), 250' S of SR-648 (E 2nd St).									
	18900	19000	19800	18900	20700	20000	19000	20700	18200	21100
0251	SR-648 (E 2nd St), .2 mi E of SR-667 (Kietzke Ln).									
	15900	16900	17700	17700	17300	16900	16900*	16700	17500	16500
0253	SR-648 (Glendale Av), .1 mi W of SR-650 (McCarran Bl).									
	14400	14700	14500	14500	13600	13500*	13500*	15900	12200*	12900

* = DATA ADJUSTED OR ESTIMATED

WASHOE COUNTY

TABLE 3 - ANNUAL AVERAGE DAILY TRAFFIC AT PORTABLE TRAFFIC COUNT STATIONS -

STATION	1995	1996	1997	1998	1999	2000	2001	2002	2003	2004
0254	SR-650 (McCarran Bl), .1 mi N of SR-648 (Glendale Av).									
	30600	29900	30200	29300	32000	32000*	32000*	32900	36000	37000*
0255	SR-650 (McCarran Bl), .1 mi S of SR-648 (Glendale Av).									
	20600	21900	21900	20600	21400	21400*	21400*	22900	26200	27000
0256	East Greg St, 300' W of Spice Island.									
	17200	16700	16800	17100	19700	22000	22000*	17800	20400	20500*
0257	SR-650 (McCarran Bl), .1 mi S of Gregg St.									
	23300	23200	23100	24300	25700	25700*	25700*	25800	28900	29800
0258	SR-650 (McCarran Bl), .1 mi S of Mill St.									
	18500	18500	19200	19600	20900	20900*	20000	20000*	24900	27600
0259	Keystone Av, .1 mi S of IR-80 & 100' N of 5th St.									
	34200	35000	33500	32000	33500	31500	31500*	34000	32700*	33000*
0260	SR-647 (W 4th St), 295' E of SR-657 (Keystone Av).									
	9965	12600	12400	11800	13300	12900	12900*	12200	13800	14000*
0262	Ralston St, 100' S of 3rd St on the side of RxR Tracks.									
							2500	2550	3400	3050
0264	SR-647 (W 4th St), 130' E of Ralston St.									
	10000	12500	13700	14100	14100*	14200	14200*	14200*	16000	16000*
0267	N Sierra St, 75' S of W 5th St.									
		10200	10200	10000	11400	11700	11700*	12100	11300	11900
0268	SR-647 (W 4th St), 60' E of Sierra St.									
	15100	14000	14900	15800	16400	16400*	16400*	16700*	15700	16000*
0269	N Virginia St, 300' N of SR-647 (4th St).									
	13100	13400	13400	12700	10500	10400*	14800	14800*	13800*	13800*

* = DATA ADJUSTED OR ESTIMATED

WASHOE COUNTY

TABLE 3 - ANNUAL AVERAGE DAILY TRAFFIC AT PORTABLE TRAFFIC COUNT STATIONS -

STATION	1995	1996	1997	1998	1999	2000	2001	2002	2003	2004
0270	SR-647 (E 4th St), 150' E of SR-430 (N Virginia St).									
	13200	13300	14100	14100	13500	13500*	13500*	13500*	13900*	13000*
0273	SR-660 (N Sierra St), 150' S of Imperial Wy.									
	8110	7700	8000	8600	9200	9500*	9500*	9100	9100*	9100*
0274	SR-647 (E 4th St), 200' W of SR-663 (Wells Av).									
	13700	14300	13900	13600	13300	13300	13300*	13300*	13700	12900
0275	SR-663 (Wells Av) underpass, 150' N of SR-647 (4th St).									
	1930	1600	1650	1500	1400	1500	1500	1450	1800	1800*
0279	SR-663 (Wells Av), 200' N of 6th St for S/B & 100' N of 6th St for N/B.									
	30800	28700*	28400*	28300*	29000	28200	28200*	29300*	33500	32500
0280	SR-647 (E 4th St), 150' W of Tacchino St.									
	14700	14200	14300	14000	14000*	13700	13700*	13700*	14200	15200
0282	IR-80, E/B off-ramp of the Fourth St Intch 'Exit 16' 400' W of ' Victorian Av '.									
	4670	4880	4860	5570	4780	4550	4580	4800	4250	4600
0283	IR-80, E/B on-ramp of the Fourth St Intch 'Exit 16' at IR-80.									
	2810	2735	3145	2660	2800	2650	2700	2900	2800	2800*
0284	IR-80, W/B off-ramp of the Fourth St Intch 'Exit 16' at IR-80.									
	2885	2920	2655	3640	2800	2650*	2650*	2850	2850*	2800*
0285	IR-80, W/B on-ramp of the Fourth St Intch 'Exit 16' .15 mi W of 'B' St.									
	5900	5160	5695	4500	4200	4000*	5000	5750	6050	6000*
0288	Prater Wy, 100' E of SR-647 (Victorian Av).									
	10600	10800	10300	10900	12000	10900	10000	10800	11500	11500*
0289	Prater Wy, 150' W of 22nd St.									
	13200	13700	14000	14000	13900	13900	14000	14900*	15500	15500*

* = DATA ADJUSTED OR ESTIMATED

WASHOE COUNTY

TABLE 3 - ANNUAL AVERAGE DAILY TRAFFIC AT PORTABLE TRAFFIC COUNT STATIONS -

STATION	1995	1996	1997	1998	1999	2000	2001	2002	2003	2004
0290	El Rancho Dr, 150' N of Prater Wy.									
	16000	16500	15600	16900	19000	18200	17000	17000*	17000*	17000*
0293	IR-80, W/B off-ramp of the Rock Bl Intch 'Exit 17'.									
	3640	3495	3625	3495	3490	3400	3900	3850	3300	4650
0294	IR-80, W/B on-ramp of the Rock Bl Intch 'Exit 17'.									
	8840	8880	9385	8785	8330	8220	8800	8600	6400	6850
0295	IR-80, E/B off-ramp of the Rock Bl Intch 'Exit 17'.									
	7300	7305	7040	6975	6530	6450	6600	6900	3100	3900
0296	IR-80, E/B on-ramp of the Rock Bl Intch 'Exit 17'.									
	3635	3745	3865	3310	3480	3750	3900	4350	3500	4200
0298	SR-668 (Rock Bl), 200' N of SR-648 (Glendale Av) & 50' S of Saber Av.									
	25200	24600	24400	25100	25900	25500	25000	25400	27600	27600*
0299	Victorian Av, 250' W of SR-668 (Rock Bl).									
	10600	9500	9300	9500	9000	9150	8900	8850	8400*	8400*
0300	Victorian Av, 100' E of SR-668 (Rock Bl).									
	8650	9300	10600	10500	10100	10400	8900	8950	8950*	9000*
0304	IR-80, W/B on-ramp of the Pyramid Intch 'Exit 18'.									
	9880	10175	11115	10450	11130	10905*	10900*	10800	11100	10600
0306	IR-80, E/B off-ramp of the Pyramid Intch 'Exit 18' 30' E of E/B IR-80.									
	10500	10815	10590	9955	11000	11545*	11300	11400	10700	10200
0310	IR-80, E/B off-ramp of the E McCarran Intch 'Exit 19'.									
	11730	11700	11550	8380	11580	11935	12100	11800	11900*	12650*
0311	IR-80, W/B on-ramp of the E McCarran Intch 'Exit 19'.									
	9140	9415	8820	7605	8810	7975	8600	7700	7850	7750

* = DATA ADJUSTED OR ESTIMATED

WASHOE COUNTY

TABLE 3 - ANNUAL AVERAGE DAILY TRAFFIC AT PORTABLE TRAFFIC COUNT STATIONS -

STATION	1995	1996	1997	1998	1999	2000	2001	2002	2003	2004
0312	SR-647 (Victorian Av), 250' W of Stanford Wy & 50' E of First St.									
	8625	9400	9800	8900	7600	7350	6900	7150	7400	7500
0314	Prater Wy, 150' E of SR-650 (McCarran Bl).									
	20900	20900	21200	20900	21200	21200*	20000	19600	21000*	21400
0316	SR-650 (McCarran Bl), 150' W of York Wy.									
	15200	15500	16900	17900	17200	16500	17000	17900	19700	19500
0317	SR-667 (Kietzke Ln), .2 mi S of Victorian Av & 200' S of the S.P.R.R. overpass.									
	14400	14100	14700	14700	15500	15200	15000	16300	15400	15000*
0318	SR-663 (Wells Av), 200' N of Sadlier Wy.									
	11100	10800	11100	11200	11800	11600	10000	11000	12900	13000
0319	Sutro St, 300' N of Oddie Bl.									
	13800	13400	13700	13700	16400	15700	15000	15000*	16000*	17200
0321	SR-663 (Oddie Bl), 250' W of the S/B off-ramp to US-395.									
	17400	16900	15100	15700	15900	17000	15000	16500	18000	17100
0322	US-395, S/B off-ramp of the Oddie Bl Intch 'Exit 69' 75' N of Oddie Bl.									
	2170	2065	2115	2125	2400	2400	2400*	2700	2650	2650*
0323	US-395, S/B Loop on-ramp of the Oddie Bl Intch 'Exit 69' 100' N of US-395.									
	5270	6045	6350	5685	6450	6450*	6450*	5650	6150	7950
0324	US-395, N/B on-ramp of the Oddie Bl Intch 'Exit 69' .1 mi N of Oddie Bl.									
	1970	2100	2005	2250	2600	2150	2670	2800	2800*	2800*
0325	US-395, N/B off-ramp of the Oddie Bl Intch 'Exit 69' 200' N of US-395.									
	7500	7650	9695	8290	8770	8000	7800	7930*	8800	9050
0328	SR-663 (Oddie Bl), .1 mi W of Silverada Bl.									
	25400	26200	26300	27300	27500	27100	26000	26500	29000	31000

* = DATA ADJUSTED OR ESTIMATED

WASHOE COUNTY

TABLE 3 - ANNUAL AVERAGE DAILY TRAFFIC AT PORTABLE TRAFFIC COUNT STATIONS -

STATION	1995	1996	1997	1998	1999	2000	2001	2002	2003	2004
0329	SR-663 (Oddie Bl), 240' E of Mall Dr.									
	18100	18600	20100	20900	20400	19900	20000	20000*	23500*	24000*
0331	SR-663 (Oddie Bl), .1 mi E of El Rancho Dr.									
	14300	16600	17100	17800	18600	18200*	18200*	17400	20900	21700
0334	SR-445 (Pyramid Wy), 210' N of E St.									
	16300	17600	15800	15800	17900	18700	19000	20300	20100	20400
0336	SR-445 (Pyramid Wy), 100' N of 'J' St.									
	19600	20200	20900	20900	21700	23000	23000*	23000*	25800	25300
0337	SR-445 (Pyramid Wy), 250' S of Roberta Wy.									
	14000	15700	16200	15200	17800	16600	18000	17700*	19300	22700
0338	SR-445 (Pyramid Wy), 220' N of Emerson Wy.									
	18300	21000	22500	24800	23500	26000	26000	27400	27400	32500
0340	SR-445 (Pyramid Hw), .8 mi N of Queens Wy.									
	17600	19700	21100	24000	22700	23400	24300	25700	25700*	28800
0341	SR-880 (Wedekind Rd), .15 mi W of SR-445 (Pyramid Wy).									
	1005	950	1050	1050	1280	1280*	1200	1200	1200	1600
0344	SR-443 (Clear Acre Ln), 420' S of El Rancho Dr.									
	18700	19000	18600	21100	23300	22500	22000	23700	24300	23300
0345	SR-443 (Sun Valley Dr), .1 mi N of El Rancho Dr.									
	28200	30700	33200	32000	33600	32500	32700	35200*	33500	33500
0346	SR-443 (Sun Valley Dr), 405' S of 7th Av.									
	14100	13500	14800	15800	17500	17700*	16000	17100	18100	16700
0348	SR-445 (Pyramid Rd), 1.2 mi S of SR-446 to Nixon & .1 mi N of mp-31.									
	1120	1250	1050	1150	1050	1050*	1050*	930	930*	1300

* = DATA ADJUSTED OR ESTIMATED

WASHOE COUNTY

TABLE 3 - ANNUAL AVERAGE DAILY TRAFFIC AT PORTABLE TRAFFIC COUNT STATIONS -

STATION	1995	1996	1997	1998	1999	2000	2001	2002	2003	2004
0349	SR-446 to Nixon, .4 mi E of SR-445 (Pyramid Rd).									
	525	560	480	480	460	520	540	640	640*	810
0350	SR-445 (Sutcliffe Rd), 1.1 mi N of SR-446 to Nixon.									
	1165	1300	1100	930	860	1120	1100	1000	1000*	1100
0351	SR-445 (Sutcliffe Rd) N of Sutcliffe, .2 mi N of mp 36.									
	650	645	640	540	560	370	460	390	390*	560
0352	SR-447 (Nixon Rd), 8.7 mi N of Freemont St in Nixon & .4 mi S of mp 25.									
	485	540	590	640	670	520	530	690	690*	700*
0353	SR-447 (Nixon Rd), .2 mi N of SR-446 to Sutcliffe.									
	1155	1300	1300	1400	1300	1250	1250	1550	1600	1650
0355	SR-447 (Nixon Rd), 1.1 mi N of SR-427 in Wadsworth.									
	865	1150	1160	1200	1100	1400	1200	1600	1650	1800
0356	US-395, btwn the Oddie Bl Intch 'Exit 69' & the McCarran Bl Intch 'Exit 70'.									
	69340	70535	78445	81285	80980	82050*	83985*	88100*	90600*	91000*
0357	US-395, S/B on-ramp of the Parr Bl Intch 'Exit 72' .2 mi S of the cross traffic rd.									
	3475	3630	3730	4330	4460	3850*	3700	4400	4850	5150
0358	US-395, N/B off-ramp of the Parr Bl Intch 'Exit 72' at the W end of guardrail.									
	3500	4135	4260	4825	4980	4210*	4200	4350	4680	5350
0359	Dandini Bl, 219' E of the N/B ramps of the Parr Intch 'Exit 72'.									
	2835	3800	3220	7150*	6600	6600*	6000	6800	7050	7100*
0360	US-395, N/B on-ramp of the Parr Bl Intch 'Exit 72' 300' N of the cross traffic rd.									
	520	650	590	875	1000	1000	1140	1200	1250	1550
0361	US-395, S/B off-ramp of the Parr Bl Intch 'Exit 72' .2 mi N of cross traffic rd.									
	535	690	600	840	1030	900	1140	1200	1300	1650

* = DATA ADJUSTED OR ESTIMATED

WASHOE COUNTY

TABLE 3 - ANNUAL AVERAGE DAILY TRAFFIC AT PORTABLE TRAFFIC COUNT STATIONS -

STATION	1995	1996	1997	1998	1999	2000	2001	2002	2003	2004
0362	Parr Bl, 100' W of the S/B ramps of the Parr Bl Intch 'Exit 72'.									
	6770	6900	6300	7750	9700	9000	8700	8700*	8500	10300
0364	US-395, S/B off-ramp of the Panther Valley Intch 'Exit 72 A' .2 mi W of the N/B US-395.									
	4085	4405	4330	4600	4710	4400	4600	5050	5050*	6400
0365	US-395, S/B on-ramp of the Panther Valley Intch 'Exit 72A' .2 mi W of US-395.									
	1780	1225	2100	1730	1770	1720*	1800	1850	1850*	1850
0366	US-395, N/B off-ramp of the Panther Valley Intch 'Exit 72A' 300' W of the US-395 overpass.									
	1420	1385	1565	1585	1700	1600	1780	1850	1800	1800
0367	US-395, N/B on-ramp of the Panther Valley Intch 'Exit 72A' 300' W of the US-395 overpass.									
	4175	4640	4550	4735	4750	4440*	5830	5930*	6300	6950
0368	SR-431 (Mt Rose Hw), .1 mi E of Joy Lake Rd.									
	5505	5200	5600	6200	6300	6300	6500	8150	8700	8150
0369	SR-431 (Mt Rose Hw), .1 mi E of New Sky Tavern Ski Area.									
	5000	4600	5400	5850	5950	5950	5700	5800	6000*	5700
0370	SR-878 to the Reno Ski Bowl, .3 mi E of Mt Rose Hw.									
	95	95	105	90	80	90	90	80	80	100
0372	SR-431 (Mt Rose Hw), 100' E of SR-28 (Tahoe Bl).									
	6060	6000	5300	5800	5900	5850	5600	5300	5650	5450
0373	SR-28 (Tahoe Bl), .1 mi E of SR-431 (Mt Rose Hw).									
	11200	12600	12200	11500	12200	11800	11800*	12100	13100	12000
0374	SR-28 (Tahoe Bl), 450' W of SR-431 (Mt Rose Hw).									
	11690	12700	12800	12100	12100	12100	12000	11800*	14000	12300
0379	SR-28 (Tahoe Bl), 200' E of Village Bl.									
	10700	11700	12200	11900	11900	11900	12000	12100	12700	11800

* = DATA ADJUSTED OR ESTIMATED

WASHOE COUNTY

TABLE 3 - ANNUAL AVERAGE DAILY TRAFFIC AT PORTABLE TRAFFIC COUNT STATIONS -

STATION	1995	1996	1997	1998	1999	2000	2001	2002	2003	2004
0380	SR-28 (Tahoe Bl), .2 mi W of the E end of Lakeshore Bl.									
	5340	5900	5800	5450	6200	5800	6200	5750*	5950	5750
0381	Lakeshore Bl, .1 mi W of SR-28 (Tahoe Bl).									
	2435	2300	1700	1850	1850	1850	1700	1560*	1500	1700
0382	SR-28 (Tahoe Bl), 200' E of the E end of Lakeshore Bl.									
	7010	7700	6400	6000	7300	6700	7300	6600	6800*	6950
0385	County Rd to Vya, 1.4 mi N of SR-447.									
					0	120	150	150*	150*	150*
0388	Cedarville Rd, .1 mi N of the County Rd to Crutcher Springs.									
	220	205	215	215	220	180	180	300	230	350
0401	IR-80, .8 mi W of the Garson Rd Intch 'Exit 4'.									
	25305	24045	25350	25275	28050	29060*	29260	30030	29100	30000
0404	SR-429 (Bowers Rd), .2 mi S of US-395.									
	1735	1500	1700	1600	1600	1700	1300	1450	1800*	1650
0409	US-395, N/B off-ramp of the McCarran Intch 'Exit 70' 500' N of the N/B lanes.									
	14200	14810	16790	17595	18500	18400*	18000	18500*	19600	18800
0410	US-395, S/B on-ramp of the McCarran Bl Intch 'Exit 70'.									
	14800	15200	17265	19535	18500	18400	18000	21000	20500	20500*
0411	US-395, S/B off-ramp of the McCarran Bl Intch 'Exit 70' 200' N of McCarran Bl.									
	4435	4030	4130	4685	5050	5050*	5200	5550	6050	6000*
0412	US-395, N/B on-ramp of the McCarran Intch 'Exit 70' 300' N of McCarran Bl.									
	3100	4205	3900	4350	5000	5000*	6600	6700	7300	7300*
0414	SR-650 (McCarran Bl), .1 mi E of US-395.									
	30000	30300	31800	30500	32000	31700	31700*	31700	39700	39700*

* = DATA ADJUSTED OR ESTIMATED

WASHOE COUNTY

TABLE 3 - ANNUAL AVERAGE DAILY TRAFFIC AT PORTABLE TRAFFIC COUNT STATIONS -

STATION	1995	1996	1997	1998	1999	2000	2001	2002	2003	2004
0416	SR-651 (N McCarran Bl), .1 mi W of Clear Acre Ln East of Hug High School.									
	20900	21100	21500	22500	24700	22200	22200*	22200*	25100	23000
0417	SR-430, .2 mi N of Panther Valley & Virginia St.									
	11460	11655	12545	14530	12930	13800	13000	13500	14300	15800
0418	US-395, 500' N of the N/B on-ramp of the Parr Intch 'Exit 71'.									
	41945	42335	45620	45750	46620	49140	51435*	54500*	56900*	56500
0419	US-395, N/B off-ramp of the Bellevue Intch 'Exit 44' North of N/B US-395.									
	175	160	180	160	200	180	180	190	220	260
0420	US-395, N/B on-ramp of the Bellevue Intch 'Exit 44' 300' S of cross traffic rd.									
	135	195	170	200	220	190	170	210	210	240
0423	US-395, S/B off-ramp of the Bellevue Intch 'Exit 44' 100' S of US-395.									
	170	150	170	200	170	150	150	160	210	210
0425	US-395, S/B on-ramp of the Bellevue Intch 'Exit 44' .1 mi S of the cross traffic rd.									
	135	145	120	120	150	130	130*	140	180	250
0426	SR-447 (Gerlach Rd), 200' S of the RxR crossing .1 mi E of Gerlach.									
	530	650	650	700	730	600	550	760	630	760
0427	SR-663 (Oddie Bl), 100' E of 12th St.									
	7895	9000	9600	10000	9800	9600*	9900	9600	11100	11400
0428	IR-80, E/B on-ramp of the Keystone Av Intch 'Exit 12' 350' E of Keystone Av.									
	19000	19200	18220	18075	18200	17900*	17000	17410	17500	17300
0430	IR-80, W/B off-ramp of the Keystone Av Intch 'Exit 12' 500' E of the cross traffic rd.									
	18200	18480	16945	16825	17000	16730*	16000	17000	16200	16100
0431	IR-80, .5 miles W of the Keystone Av Intch 'Exit 12'.									
	48240	49255	53415	55895	59290	64250	64820*	67050	67000*	71500*

* = DATA ADJUSTED OR ESTIMATED

WASHOE COUNTY

TABLE 3 - ANNUAL AVERAGE DAILY TRAFFIC AT PORTABLE TRAFFIC COUNT STATIONS -

STATION	1995	1996	1997	1998	1999	2000	2001	2002	2003	2004
0432	IR-80, E of the Keystone Av Intch 'Exit 12'.									
	79650	80325	82225	85055	88040	92180	91320*	94460	94000	97000
0433	IR-80, E/B off-ramp of the Virginia St Intch 'Exit 13' 200' W of Sierra St.									
	5095	4910	5415	5530	5670	6580	6000*	6000	6000*	6900
0434	IR-80, E/B on-ramp of the Virginia St Intch 'Exit 13' 300' E of Center St.									
	15150	15890	15870	15280	15620	16855	16500	15900	16000*	17200
0435	IR-80, W/B off-ramp of the Virginia St Intch 'Exit 13' 200' W of W/B I-80.									
	14975	15655	15635	14755	15910	15585	16000	15100	14800*	15000
0436	IR-80, W/B on-ramp of the Virginia St Intch 'Exit 13' 200' W of Sierra St.									
	6010	5330	5610	5730	5810	6450	6390	6255	6000*	7300
0438	University Terrace, 380' E of Washington St.									
					3950	4500	4500	3850	3950	3750
0439	IR-80, E of the Virginia St Intch 'Exit 13'.									
	98960	101630	102705	103830	108090	109760*	111430	113205*	112400*	114000*
0440	IR-80, E/B off-ramp of the Wells Av Intch 'Exit 14'.									
	5520	5430	5575	5110	5470	5860	5800*	6100	6400	7900*
0441	IR-80, E/B on-ramp of the Wells Av Intch 'Exit 14' 120' W of IR-80.									
	9605	9850	10605	9825	8820	9200	9000*	9300	9400	9900
0443	IR-80, W/B off-ramp of the Wells Av Intch 'Exit 14' 50' W of IR-80.									
	7910	8650	9255	8955	8940	9200	9000	9250	9350	9900*
0444	IR-80, W/B on-ramp of the Wells Av Intch 'Exit 14' 35' E of IR-80.									
	5595	6045	6225	5540	5910	5770	5800	6450	6700	7900
0445	SR-663 (Wells Av), 150' N of the W/B ramps of the Wells Av Intch 'Exit 14'.									
	19000	16700	17300	17800	19000	19100	19000*	16300	22300*	19300

* = DATA ADJUSTED OR ESTIMATED

WASHOE COUNTY

TABLE 3 - ANNUAL AVERAGE DAILY TRAFFIC AT PORTABLE TRAFFIC COUNT STATIONS -

STATION	1995	1996	1997	1998	1999	2000	2001	2002	2003	2004
0447	IR-80, E/B off-ramp to N/B 395 'Exit 15'.									
	6815	6900	7810	8995	7460	8000*	9600	10300	10200	10200*
0448	IR-80, E/B off-ramp to S/B 395 'Exit 68'.									
	22100	23700	25595	24840	20300	24850	24000	25000	26100	26100*
0450	IR-80, W/B on-ramp from N/B US-395 'Exit 68'.									
	19250	19905	19575	22095	21500	22500	22000	23500	23100	23100*
0451	IR-80, E/B on-ramp from US-395 N/B 'Exit 68'.									
	17000	17580	18325	16355	13500	18650	19000	19800	18300*	18200*
0453	IR-80, W/B off-ramp to S/B US-395 at 'Exit 68'.									
	17405	17940	17660	15255	17760	18020*	19000	20010	20000*	20000*
0454	IR-80, W/B off-ramp to N/B 395 'Exit 68'.									
	8345	7860	8110	8330	8850	8400*	8400	9350	8250	8250*
0456	IR-80, E/B on-ramp from S/B 395 'Exit 68'.									
	7450	7600	8210	8525	8700	8650	8650*	8900	8900*	8900*
0457	IR-80, W/B on-ramp from S/B 395 'Exit 68'.									
	7680	8120	7680	9160	7800	8100	8355*	9400	9400*	9400*
0458	IR-80, 200' E of the E/B on-ramp of US-395 'Exit 15'.									
	99425	101010	106945	95335	106220	106800*	108925*	109060*	105100*	104500*
0459	US-395, N/B on-ramp of the Glendale Av Intch 'Exit 67' 50' E of the N/B IR-580.									
	6805	6650	5970	5000	4850	5750	5500	5450	6050	6050
0460	US-395, S/B off-ramp of the Glendale Av Intch 'Exit 67'.									
	7000	7115	7200	5725	6000	6700	6300	6155	6650	6650
0461	IR-580, N of the Glendale Av Intch 'Exit 67' .2 mi N of Glendale Av.									
	125280	131130	142315	136515	133750	145120*	144290*	148735*	153100*	153000*

* = DATA ADJUSTED OR ESTIMATED

WASHOE COUNTY

TABLE 3 - ANNUAL AVERAGE DAILY TRAFFIC AT PORTABLE TRAFFIC COUNT STATIONS -

STATION	1995	1996	1997	1998	1999	2000	2001	2002	2003	2004
0462	US-395, 200' N of the IR-80 Intch 'Exit 68' (add 31-0325 N/B, 31-0326 S/B).									
	79815	82485	92970	92980	93500	94250*	95295*	98380*	101900*	102500*
0464	SR-651 (N McCarran Bl), .1 mi E of N Virginia St.									
	14000	14300	15100	17000	17800	17500	17500*	17800*	17800*	19700
0466	SR-650 (N McCarran Bl), 250' W of Probasco Wy.									
	17600	17800	19700	20400	17800	17600	17600*	19600	22100	22000
0467	SR-650 (N McCarran Bl), 300' E of SR-445 (Pyramid Wy).									
	19700	19300	20800	22900	20000	20100	21000	21500	24900	23800
0468	US-395, btwn McCarran Intch 'Exit 70' & Parr Intch 'Exit 71' 100' N of Clear Acre underpass.									
	47875	48760	52420	53190	54030	55300	57585	60850	63800*	64500*
0469	IR-80, W/B loop on-ramp of the E McCarran Av Intch 'Exit 19' 275' E of McCarran Bl.									
	3695	3845	3510	3015	3450	3450	3400	3400	3450*	3400
0470	US-395, N/B off-ramp of the Red Rock Intch 'Exit 78' .1 mi S of the cross traffic rd.									
	2720	3050	3255	3310	3455	3600	3800	3900*	4200	4400
0472	Silver Lake Rd, Red Rock Intch 'Exit 78' 450' S of the Red Rock Rd.									
				2800	2900	3150	3300	3200	3200*	4600
0473	Red Rock Rd, .1 mi E of Moya Bl.									
	3625	3650	3700	4100	4150	4100	4100*	4100*	4250	4600
0474	US-395, N/B on-ramp of the Red Rock Intch 'Exit 78'.									
	640	675	705	505	595	600*	650	790	920	1050
0476	US-395, S/B off-ramp of the Red Rock Intch 'Exit 78' .1 mi N of the cross traffic rd.									
	510	650	575	500	600	600	720	700	730	860
0477	US-395, S/B on-ramp of the Red Rock Intch 'Exit 78'.									
	2560	2950	3155	3215	3437	3500	3730	3800	4100	4250

* = DATA ADJUSTED OR ESTIMATED

WASHOE COUNTY

TABLE 3 - ANNUAL AVERAGE DAILY TRAFFIC AT PORTABLE TRAFFIC COUNT STATIONS -

STATION	1995	1996	1997	1998	1999	2000	2001	2002	2003	2004
0480	FRWA23 W Frontage Rd (Old 395), 100' S of the cross traffic rd of the Red Rock Rd Intch 'Exit 7									
				520	520*	530	630	630*	700	780
0481	US-395, 1.14 mi N of the Red Rock Intch									
	15105	15060	14385	14660	15473	15600	17200*	18030*	18800	21300
0485	W 7th St, 50' W of Wyoming Av.									
	7805	7500	8100	8000	8400	9350	9350*	9600	9900	10100
0487	W 7th St, 300' W of Keystone Av.									
	12000	12100	12800	13100	13000	13000*	12000	13100	13500	13600
0488	W 5th St, 200' W of Vine St.									
	8765	8600	8400	8600	8800	8650	7800	8850	9150	10600
0490	W 6th St, 150' W of SR-430 (N Virginia St).									
		13000	11100	10100	11700	11000	11000*	11700	10400	10400
0491	E 6th St, 75' E of SR-430 (N Virginia St).									
	10500	9200	9200	8600	8600*	8500	7600	7600	9450	9500*
0492	E 6th St, 200' W of SR-663 (S Wells Av).									
	10700	9400	9900	9250	9150	9150*	8900	8650	8450	8450
0493	E 6th St, btwn Morrill Av & Spokane St.									
	9400	8900	8800	8400	9400	9400	10000	10000*	10000*	9100
0494	E 6th St, btwn Toano St & Montello St.									
	4225	4000	3500	3800	5000	4400	3600	3250	3250*	3300*
0495	Prater Wy, btwn 18th St & 19th St.									
	12300	12700	12700	12800	12600	12000	12000	12400	13600*	14200
0496	Prater Wy, btwn SR-668 (Rock Bl) & 16th St.									
	11300	11700	12500	11900	11900	12700	12200*	11900	12800	13100

* = DATA ADJUSTED OR ESTIMATED

WASHOE COUNTY

TABLE 3 - ANNUAL AVERAGE DAILY TRAFFIC AT PORTABLE TRAFFIC COUNT STATIONS -

STATION	1995	1996	1997	1998	1999	2000	2001	2002	2003	2004
0497	Prater Wy, 100' E of SR-445 (Pyramid Wy).									
	16100	16600	18800	17900	17300	17400	17400*	17200	18800	18800*
0500	SR-646 (E Prater Wy), 150' W of SR-650 (N McCarran Bl).									
	21600	23200	23400	22600	21800	21000	21000	20100*	22300	22000*
0504	Mayberry Dr, 500' W of Hunter Lake Dr.									
	7990	8400	8800	8950	9550	8550*	8700	10400	11100	11700
0508	California Av, 300' W of Arlington Av.									
	10900	10900	10800	12500	12500	12500*	12500*	11400	12200	12500
0509	W Liberty St, 100' E of Arlington Av.									
	6640	6400	6300	5800	5400	5800	6650	6650*	5900	5450
0511	E Liberty St, 175' E of S Center St.									
	12000	13000	11500	11100	10600	10500	10500*	10500*	11200	12900
0513	Ryland St, 100' W of Locust St.									
	11000	10700	10600	10300	11100	11200	10500	11100*	11000	11400
0515	Mill St, 100' E of Ryland St.									
										23400
0516	Mill St, 250' E of Kietzke Ln.									
	21800	27500	29900	25500	26400	26500	26500*	26500*	27500	26300
0517	SR-650 (N McCarran Bl), .2 mi S of SR-646 (E Prater Wy).									
	27500	28200	28800	29800	28000	26800	26000	28700	31000	30500
0518	Vassar St, 50' E of SR-430 (S Virginia St).									
	3575	3600	3550	3200	3350	3450	3400	3100	2950	3500
0520	Vassar St, 150' E of Kirman Av.									
	6740	6700	6500	6350	6050	6550	6550*	6300	6700	6400

* = DATA ADJUSTED OR ESTIMATED

WASHOE COUNTY

TABLE 3 - ANNUAL AVERAGE DAILY TRAFFIC AT PORTABLE TRAFFIC COUNT STATIONS -

STATION	1995	1996	1997	1998	1999	2000	2001	2002	2003	2004
0522	Vassar St, 300' E of SR-667 (Kietzke Ln).									
	11200	10400	11300	11200	11600	12100	12000	11800	11800	11800*
0523	Vassar St, 250' W of Terminal Wy.									
	7500	7000	7000	6950	7500	7600	8100	8100*	7750	7800*
0525	W Moana Ln, 50' E of Skyline Bl.									
	4060	4200	5350	4000	3650	3650*	4300	4850	4300	4400
0527	E Moana Ln, 250' W of SR-667 (Kietzke Ln).									
	26800	24100	24500	24400	24200	24000	25000	25000*	24800*	25700
0528	Neil Rd, 238' S of Mauldin Ln.									
	13600	14300	13800	13800	14600	16400	16400*	15000	14900	14700
0529	Neil Rd, 200' S of E Peckham Ln.									
	5325	6300	5400	5400	5650	6150	5700	6900	7100	7000*
0534	Hunter Lake Dr, 100' S of Mayberry Dr.									
					9700	9700*	9100	9700	9450	9900
0535	Keystone Av, 100' S of Jones St.									
	14000	14400	13300	13500	15600	14500*	13500	13600	13500	14000*
0537	Keystone Av, 100' S of SR-647 (W 4th St).									
	22100	23600	21800	22300	25500	24000	24000	21900	25000	25000*
0538	Keystone Av, 120' S of 7th St.									
	28800	29400	28100	29200	29500	30000	30000*	30000*	30000*	30000*
0539	Keystone Av, 200' N of W 7th St.									
	17600	16300	16300	16900	15500	17200	16000	16500	16500*	16200
0541	Keystone Av, 300' N of Coleman Dr.									
	4145	4100	4550	4250	4250*	4250	3900	3900*	4100	4250

* = DATA ADJUSTED OR ESTIMATED

WASHOE COUNTY

TABLE 3 - ANNUAL AVERAGE DAILY TRAFFIC AT PORTABLE TRAFFIC COUNT STATIONS -

STATION	1995	1996	1997	1998	1999	2000	2001	2002	2003	2004
0543	Arlington Av, 25' N of Marsh Av.									
	13200	12400	12300	11800	11800	12300	12000	12100	12500	13200
0544	Arlington Av, 125' N of W Liberty St.									
	17500	15500	16100	14700	13600	13400	14000	15300	14200	13800
0546	Arlington Av, 100' N of SR-648 (W 2nd St).									
	8415	10700	10400	10300	10400	10800	10800*	12000	11000	12800
0547	US-395, N/B off-ramp of the Cold Springs Valley Intch 'Exit 80'.									
	2430	2485	2480	2375	2500	2600	3350	3400	3550	3800
0548	Cold Springs Valley Rd, 75' E of the N/B ramps of the Cold Springs Valley Intch 'Exit 80'.									
						5000	5000	6500	6500	7150
0549	US-395, S/B on-ramp of the Cold Springs Valley Intch 'Exit 80' .25 mi S of the cross rd.									
	2360	2420	2430	2275	2500	2550	3280	3300	3400	3700
0555	S Center St, 100' S of E Liberty St.									
	4400	4300	3800	3800	4400	4750*	4750*	4750*	4700	4350
0556	S Center St, 100' N of E Liberty St.									
	6250	6300	5550	5550	5650	6100	5700	5700*	6100	5800
0557	S Center St, 100' N of First St.									
	9750	10200	8200	8200	9150	9650*	10700	10500	10500*	11000*
0558	S Center St, 200' N of SR-648 (E 2nd St).									
	11600	11200	10000	10000	11100	11700	11000	11100	11400	11400*
0560	N Center St, 100' N of E 6th St.									
	9130	9500	9600	9600*	9200	9550	9800	9800*	9600	8650
0564	Locust St, 110' N of SR-653 (E Plumb Ln).									
	6070	6100	6100	6450	5550	5550*	5000	4900	4900*	4700

* = DATA ADJUSTED OR ESTIMATED

WASHOE COUNTY

TABLE 3 - ANNUAL AVERAGE DAILY TRAFFIC AT PORTABLE TRAFFIC COUNT STATIONS -

STATION	1995	1996	1997	1998	1999	2000	2001	2002	2003	2004
0567	Locust St, 300' S of Ryland St.									
	2580	2400	2900	2600	2400	2500*	2600	2700	2700*	2900
0568	Locust St, 25' N of Ryland St.									
	1215	1200	1350	1200	1300	1200	1300	1300*	1100	1400
0572	Kirman Av, 100' S of Vassar St.									
	3300	2850	2600	2600	2650	2850*	2500	2900	2900*	2900*
0574	Kirman Av, 125' S of Ryland St.									
	3420	3200	3350	3350	2550	3150	3150*	3450	3250	2800
0575	Kirman Av, 75' N of Willow St.									
	4790	4500	4550	4700	4300	4200	4900	4900*	5050	5100*
0577	Kirman Av, 100' N of SR-648 (E 2nd St).									
	7180	8300	8600	8100	8250	8250	11000	9800	9800*	9800*
0578	Coleman Dr, N of Keystone Av									
										2700
0579	Sutro St, 200' S of E 9th St.									
	11800	12800	11700	12200	13000	12300	12000	12800	13500	12900
0581	Sutro St, 150' N of Wedekind Rd.									
	9260	9000	9500	9600	11000	11100	9600	10300	11100	11500
0582	Sutro St, 300' S of SR-651 (N McCarran Bl).									
	7975	7700	7400	7300	8200	8300*	7100	7600	8150	8400
0583	SR-667 (Kietzke Ln), 300' S of Gentry Wy.									
	26200	26200	28900	28900	28200	29700*	28000	28000*	27000	30500
0584	S Rock Bl, 400' N of Mill St South of the Truckee River Bridge.									
	9360	11300	9100	10100	11000	11500	11000	11200	11200*	11300

* = DATA ADJUSTED OR ESTIMATED

WASHOE COUNTY

TABLE 3 - ANNUAL AVERAGE DAILY TRAFFIC AT PORTABLE TRAFFIC COUNT STATIONS -

STATION	1995	1996	1997	1998	1999	2000	2001	2002	2003	2004
0585	S Rock Bl, 100' S of Freeport Bl.									
	18000	18000	20000	19200	19000	20400	20400*	20400*	18000	19000
0586	Rock Bl, 75' N of 'D' St.									
	15800	15600	16400	16600	16400	16500	16500*	14700	14000*	16500
0587	Probasco Wy, 60' N of 'J' St.									
	3075	3200	3250	3250	3050	2800	2700	2700	2950	2950
0588	Probasco Wy, 125' N of Quail St.									
	2880	2800	2800	2400	2650	2600	2300	2500	2650	2850
0589	Probasco Wy, btwn Gault Wy & N McCarran Bl.									
	2270	2250	2300	2100	2350	2250	2000	2100	2100*	2450
0590	Arrow Creek Pk, 375' W of SR-430 (S Virginia St).									
					8900	12700	14000	15000	17500	19100
0591	Zolezzi Ln, 250' W of Oak Glen Rd East of Thomas Creek Rd.									
	3700	4100	4700	4600	5500	5500*	5900*	6300*	7300*	4700
0593	SR-668 (S Rock Bl), .2 mi S of Mill St.									
	14400	14200	13800	14900	16000	17100	17000	16600*	16100	16000*
0594	Mill St, .3 mi W of SR-668 (S Rock Bl).									
	14400	14800	14300	15300	18800	16700	18000	18800	19800	20300
0595	Mill St, .5 mi E of SR-668 (S Rock Bl).									
	8730	9000	8400	9000	10900	10000	10000	10500	11800	12000
0596	SR-648 (Glendale Av), 100' E of the E entrance to the Hilton.									
	19200	18400	19100	18900	20300	19500*	19500*	19500*	21200	21200*
0597	Eastlake Bl, .2 mile S of the Jumbo Grade Rd.									
	2060	2300	2300	2200	2100	2150	2100	2150	1800	1800*

* = DATA ADJUSTED OR ESTIMATED

WASHOE COUNTY

TABLE 3 - ANNUAL AVERAGE DAILY TRAFFIC AT PORTABLE TRAFFIC COUNT STATIONS -

STATION	1995	1996	1997	1998	1999	2000	2001	2002	2003	2004
0598	Eastlake Bl, 200' N of Coyote Dr.									
	3030	3200	3300	3900	3250	3150	3100	3150	3100	3150
0599	El Rancho Dr, 100' SE of Clinton Ct.									
	10100	12300	12300	12800	11900	11900	11000	11100	12300	14500
0600	SR-443 (Sun Valley Dr), .1 mi N of Gepford Pk.									
	23300	22600	24600	25300	25500	25800	25000	27800*	27100	27500
0602	SR-427 (Wadsworth Rd), .2 mi E of the Truckee River.									
	2525	2400	2250	2550	2300	2150	2150*	2150*	2400	2350
0604	US-395, N/B on-ramp of the Cold Springs Valley Intch 'Exit 80' 600' N of the cross rd.									
	25	25	25	25	12	15	10	20	20*	20
0605	US-395, S/B off-ramp of the Cold Springs Valley Intch 'Exit 80' .2 mi N of the cross rd.									
	25	25	25	25	15	15*	20	20	20*	30
0607	US-395, btwn the Cold Springs Vly Intch 'Exit 80'.									
	10365	10205	10525	10060	10500	10480*	10600*	11370	11900	13500*
0608	US-395, N/B off-ramp of the Bordertown Intch 'Exit 83'.									
	1175	1200	1225	900	1200	1220*	1300	1300*	1430*	2650
0609	US-395, N/B on-ramp of the Bordertown Intch 'Exit 83' .2 mi N of the cross traffic rd.									
	435	380	270	250	260	300	360	300*	290	390
0611	US-395, S/B off-ramp of the Bordertown Intch 'Exit 83' 300' S of US-395.									
	250	230	230	250	260	200	200*	200*	210	270
0612	US-395, S/B on-ramp of the Bordertown Intch 'Exit 83' 865' S of the cattle guard.									
	940	1155	1180	1000	1200	1245*	1200	1400	1750*	2450*
0615	FRWA23, 100' south of Stateline.									
	510	460	470	475	350	430	390	440	440*	440*

* = DATA ADJUSTED OR ESTIMATED

WASHOE COUNTY

TABLE 3 - ANNUAL AVERAGE DAILY TRAFFIC AT PORTABLE TRAFFIC COUNT STATIONS -

STATION	1995	1996	1997	1998	1999	2000	2001	2002	2003	2004
0617	Rock Bl, 150' S of SR-663 (Oddie Bl).									
	11600	12400	13100	14400	13900	12700	14000	12700	13700	14400
0619	Rock Bl, N of Vance Wy.									
	8240	8500	7400	8300	8300	8300*	8100	8100*	8500*	8850
0620	IR-80, 500' W of the Vista Bl Intch 'Exit 21'.									
	29870	30885	31350	33410	35080	36885*	37365*	39390*	40700*	42700*
0621	SR-648 (Glendale Av), .1 mi W of Industrial Wy.									
	16600	16000	16300	16200	17300	17200	17200*	17200*	15100	17100
0622	Kuenzli St, 100' W of SR-667 (Kietzke Ln).									
	3420	3400	3350	3200	3350	3500	3500*	3300	3650	3050
0623	Rock Bl, 550' W of Longley Ln.									
	13800	13800	13000	14600	15700	15800	16000	16500	15900	17800
0624	El Rancho Dr, .2 mi N of SR-663 (Oddie Bl).									
	11300	11700	12000	13200	12200	11800	14000	12700	14300	15300
0625	Kuenzli St, 200' E of Kirman Av.									
	7725	7800	8100	7700	8200	7600	7600*	7500	8250	7850
0626	El Rancho Dr, 500' N of Wedekind Rd.									
	5775	5900	5500	5800	6500	6250	6250*	6850	6850*	8800
0627	US-395, S/B on-ramp of the Glendale Av Intch 'Exit 67'.									
	3600	3515	3800	4185	4900	4880	4500	4500*	4300	4750
0628	US-395, N/B off-ramp of the Glendale Av Intch 'Exit 67'.									
	4000	4060	4225	4000	4200	4450	4450*	4550*	4300*	4250
0629	IR-580, btwn the Mill St Intch & Glendale Av Intch (add 31-0627 S/B & 31-0628 N/B).									
	119075	124940	137168	133975	132000	142000	141440*	146180	149000*	149500*

* = DATA ADJUSTED OR ESTIMATED

WASHOE COUNTY

TABLE 3 - ANNUAL AVERAGE DAILY TRAFFIC AT PORTABLE TRAFFIC COUNT STATIONS -

STATION	1995	1996	1997	1998	1999	2000	2001	2002	2003	2004
0630	US-395, S/B off-ramp of the Mill St Intch 'Exit 66'.									
	9490	9475	10180	9385	8600	9100	9700	10500	10400	9700
0631	US-395, S/B on-ramp of the Mill St Intch 'Exit 66'.									
	5775	6010	6495	5490	6500	5900*	6700	7100	7550	7300
0632	US-395, N/B on-ramp of the Mill St Intch 'Exit 66'.									
	7700	8545	8825	8000	6470	8300	8300*	8250	8500	8000
0633	US-395, N/B off-ramp of the Mill St Intch 'Exit 66'.									
	6015	7300	7340	6000	6870	5750	7170	8250	8300	8600
0634	IR-580, btwn the Plumb-Villanova Intch 'Exit 65' & Mill St Intch 'Exit 66'.									
	115620	120230	132000	128080	130300	136250*	137310*	142680*	145900*	147500*
0635	Mill St, btwn Matley Ln & Terminal Wy.									
	23700	24200	22500	25800	28400	27700	26000	25500	26300*	27300
0636	US-395, S/B off-ramp of the Plumb-Villanova Intch 'Exit 65'.									
	12185	12240	14440	11950	12390	13000	16000	12900	12900*	11800
0638	W Frontage Rd (one-way S/B), 400' S of Villanova.									
	10400	10400	12200	11100	10330	10900	10900*	10500	10300	10500
0639	US-395, S/B on-ramp of the Plumb-Villanova Intch 300' N of S/B lanes 'Exit 65A'.									
	6700	8000	8310	8175	8470	8950*	9100	9650	9650*	9900
0640	US-395, N/B off-ramp of the Plumb-Villanova Intch 'Exit 65' 250' N of the N/B lanes.									
	6785	8015	8010	7625	7600	9000	8700	9350	9300	9550
0641	E Frontage Rd (N/B One-Way), btwn Villanova & Plumb Ln of the Plumb-Villanova Intch 'Exit 65'.									
	12100	12100	13100	13100	13100	11000	11000*	11000*	10200	10900
0643	US-395, N/B on-ramp of the Plumb-Villanova Intch 'Exit 65' 200' S of the N/B lanes.									
	13455	13740	14500	13400	13000	13000	13000*	13000	12200	12700

* = DATA ADJUSTED OR ESTIMATED

WASHOE COUNTY

TABLE 3 - ANNUAL AVERAGE DAILY TRAFFIC AT PORTABLE TRAFFIC COUNT STATIONS -

STATION	1995	1996	1997	1998	1999	2000	2001	2002	2003	2004
0644	IR-580, btwn the Moana Ln Intch 'Exit 64' & the Plumb-Villanova Intch 'Exit 65'.									
	96810	103900	113390	112545	114840	122150*	120210*	130730*	134800*	136500*
0645	US-395, S/B off-ramp of the Moana Ln Intch 'Exit 64' .1 mi S of the S/B lanes of 'Exit 64'.									
	16000	16200	15275	15275	13910	15150	15000	15200	14700	14100
0646	Moana Ln, 75' W of the S/B ramps of IR-580.									
				27600	31200	31200*	31200*	34300*	34000	33000
0647	US-395, S/B on-ramp of the Moana Ln Intch 'Exit 64' .1 mi S of Moana Ln.									
	2110	3240	3000	3205	3280	3450	3700	3600	4000	3900
0648	US-395, N/B off-ramp of the Moana Ln Intch 'Exit 64'.									
	1995	3065	3130	3325	3000	3150*	3800	4250	4250*	4500
0649	Moana Ln, 250' W of Neil Rd.									
	14500	14900	15700	15500*	15500*	15200	15200*	15100	15100	14300
0650	US-395, N/B on-ramp of the Moana Intch 'Exit 64' 100' S of the N/B Lanes.									
	15665	15805	16925	15230	14500	15100*	15000	15000*	15700	15300
0651	IR-580, 291' S of Moana Ln btwn S/B off & on-ramps of Moana Intch 'Exit 64'									
	69200	78200	84580	88570	92710	98500	97710	108380*	112700*	116000*
0652	S McCarran Bl, .1 mi E Neil Rd.									
	12500	12800	13200	15800	15600	15500	17000	16700*	17200	18200
0653	S McCarran Bl, .1 mi W of Neil Rd.									
	15250	15600	16500	19000	18800	18800	19000	18800*	20600	21200
0654	S McCarran Bl, 300' W of Meadowood Mall Link.									
	29100	31700	35500	35500	40900	40900*	29000	29000*	30000	27700
0656	SR-651 (S McCarran Bl), 335' S of E/B off-ramp at W McCarran Bl Intch 'Exit 10'.									
	21200	23100	23800	23800	26300	35000	35000*	33000	41000	44000

* = DATA ADJUSTED OR ESTIMATED

WASHOE COUNTY

TABLE 3 - ANNUAL AVERAGE DAILY TRAFFIC AT PORTABLE TRAFFIC COUNT STATIONS -

STATION	1995	1996	1997	1998	1999	2000	2001	2002	2003	2004
0657	IR-80, E/B off-ramp of the W McCarran Bl Intch 'Exit 10'.									
	2330	2605	2575	2710	2680	3230*	3300	4000	4050	5050
0658	IR-80, E/B on-ramp of the W McCarran Bl Intch 'Exit 10'.									
	8465	10305	11840	11785	12270	13480*	13000	14300	13800	14300
0660	IR-80, W/B on-ramp of the W McCarran Bl Intch 'Exit 10' 300' W of W/B lanes of IR-80.									
	2300	2565	2720	2845	2860	3250*	3400	4000	4050*	4750
0661	IR-80, W/B off-ramp of the W McCarran Bl Intch 'Exit 10'.									
	8600	10275	11350	11295	11050	13780*	13000	14000	14000	15200
0662	SR-651 (N McCarran Bl), 545' N of IR-80 W/B ramps of the W McCarran Intch 'Exit 10'.									
	23600	28100	29200	28100	31000	36000	37000	34800*	36000	41000
0663	SR-651 (N McCarran Bl), 364' N of W 7th St.									
	13800	15400	16800	16800	17700	20800	20000	21400	20900	22000*
0664	SR-651 (N McCarran Bl), 638' W of SR-430 (N Virginia St).									
	13100	13200	14900	14900	16100	18000	18000	19200	19600	22600
0666	S McCarran Bl, .1 mi N of Rio Poco Rd.									
	15400	16100	16000	17500	17000	17900	19000	19600	23600	25000*
0671	IR-80, 200' E of the Mogul Rest Stop area W of 'Exit 7'.									
	31265	29640	30865	31730	33650	35040*	35730	36530	34800*	37000
0672	SR-430 (S Virginia St), 200' N of McCarran Bl (add 31-0774 to N/B).									
	35900	34100	29300	30800	32000	35000	35800	48000	52000	48500
0673	US-395, .6 mi N of the Bellevue Intch 'Exit 44'.									
	25195	25565	26830	27405	28900	28855	29390	30640	31000	30500
0674	SR-650 (N McCarran Bl), .3 mi E of El Rancho Dr.									
	22900	24800	26100	27000	24200	26400	26000	27200	27200*	31000

* = DATA ADJUSTED OR ESTIMATED

WASHOE COUNTY

TABLE 3 - ANNUAL AVERAGE DAILY TRAFFIC AT PORTABLE TRAFFIC COUNT STATIONS -

STATION	1995	1996	1997	1998	1999	2000	2001	2002	2003	2004
0675	SR-650 (N McCarran Bl), .2 mi E of Sullivan Ln.									
	27300	28200	30000	31600	29300	29500	29000	32000	35500	36500
0677	SR-650 (N McCarran Bl), .2 mi E of SR-668 (Rock Bl).									
	26800	27600	31100	32400	31600	32500	30000	31500	34600*	37500
0678	S McCarran Bl, .1 mi N of Mira Loma.									
	17800	18000	17800	19400	18500	18900	20000	21200	24700	25600
0681	US-395, S/B off-ramp of the Stead Bl Intch 'Exit 76' 50' S of 'Exit' sign.									
	410	415	435	435	530	350	490	540	550	660
0682	US-395, N/B on-ramp of the Stead Bl Intch 'Exit 76' 10' S of the RxR Underpass.									
	485	450	535	535	600	500	530	620	680	780
0683	SR-430 (N Virginia St), 251' S of 9th St.									
	15700	17700	15300	17800*	17500*	17500*	17500*	17500*	16500	16500*
0684	E Prater Wy, 150' W of Greenbrae Dr.									
	16300	18100	18000	18400	17000	17200	18000	18000*	19300	18900
0687	E Prater Wy, .2 mi E of Sparks Bl.									
	8100	9300	9400	9550	9650	9650*	10000	12600	12500	12400
0688	SR-651 (S McCarran Bl), 200' W of Lakeside Dr.									
	20000	20800	20800	21000	21700	23600	21000	21000*	23300	25300
0689	Neil Rd, .1 mi S of SR-650 (S McCarran Bl).									
	8610	10000	11500	11700	11900	10700	10000	10100	11600	11500*
0690	Neil Rd, 300' N of DeLucchi Ln.									
	4010	4100	4500	4600	5200	4700*	4900	6000	7350	7300
0694	Pembroke Dr, 30' W of Sinelio Dr.									
	5380	5600	5200	5600	6600	5350*	5400	5900	6200	6300

* = DATA ADJUSTED OR ESTIMATED

WASHOE COUNTY

TABLE 3 - ANNUAL AVERAGE DAILY TRAFFIC AT PORTABLE TRAFFIC COUNT STATIONS -

STATION	1995	1996	1997	1998	1999	2000	2001	2002	2003	2004
0696	N Virginia St (Old US-395), 700' NW of SR-430 (US-395 Business Rt).									
	4135	4000	4400	4500	5150	4700	4900	4900*	4950	5600
0700	SR-673 (Stead Bl), .1 mi E of the N/B ramps of the Stead Intch 'Exit 76'.									
	1850	2000	1800	1910	1950	2000	1700	1700*	18400	20900
0703	Terminal Wy, .1 mi N of National Guard Wy.									
	7520	7100	6600	5950	5900	6700	7100	7100*	5600	6400
0705	Terminal Wy, .1 mi S of Vassar St.									
	13300	14500	13500	12100	13700	12700	12700*	13100	12700*	14600
0706	Terminal Wy, .1 mi S of Mill St.									
	13400	15400	13600	13500	14400	14300	15000	15000*	14500	14900
0707	Greg St, 400' NE of Mill St.									
	12900	14600	12800	13200	14500	13900	13900*	13900*	14000	14700
0709	Greg St, .1 mi E of SR 668 (Rock Bl).									
	10900	10900	11200	11800	12600	13500	12000	11800	12600	13100
0712	Greg St, 200' E of Deming Wy.									
		11200	12100	12300	13000	14500	14000	14000	16700	16700*
0713	Vista Bl, .1 mi N of E Prater Wy.									
	9605	11400	11000	13400	12300	12500	24000	19200	22300	23400
0715	Baring Bl, 200' E of Springland Dr.									
	5405	6700	6100	6750	6750	7100	7100*	8450	10300	11800
0717	Baring Bl, 400' E of N Truckee Ln.									
	15400	15100	16000	16700	16800	17300	16000	17700	20100	20800
0720	Sparks Bl, .1 mi N of Prater Wy.									
	14500	15500	16300	17000	17500	18700	19000	19000*	19900	20900

* = DATA ADJUSTED OR ESTIMATED

WASHOE COUNTY

TABLE 3 - ANNUAL AVERAGE DAILY TRAFFIC AT PORTABLE TRAFFIC COUNT STATIONS -

STATION	1995	1996	1997	1998	1999	2000	2001	2002	2003	2004
0721	Sparks Bl, .2 mi S of Baring Bl.									
	8405	8900	9600	10500	11700	11400	13000	12600	13800	14400
0728	Village Bl, .1 mi W of Country Club Dr in Incline Village.									
	1215	1250	1200	1200	1250	1250	1250*	1100	1050	1400
0730	Village Bl, 300' N of Northwood Bl									
	5770	5900	5900	5800	4800	4900	4600	5250	4850	5100
0733	Village Bl, 330' N of Southwood in Incline Village.									
	3795	4200	4200	3900	3500	3500*	3300	3350	3250	3150
0736	Country Club Dr, 100' N of Lakeshore Bl.									
	3610	3900	3150	3550	3650	3350	3400	2950	3100	2600
0737	Country Club Dr, 100' N of SR-028 (Tahoe Bl) in Incline Village.									
	5015	5100	5050	4950	5350	5250	5300	5250	5750	4650
0738	Country Club Dr, 125' N of First Green Dr in Incline Village.									
	2305	2350	2400	2600	2450	2450*	2600	2400	2600*	2100
0742	Northwood Bl, 75' E of Village Bl in Incline Village.									
	1815	1950	2900	2550	2700	2700*	2700*	2700*	2800*	1550
0744	Northwood Bl, 50' S of Alder Av									
	3640	3700	3350	3250	3250	3250	3250*	3150	3300	2950
0747	Southwood Bl, 225' E of Mays Bl.									
	4405	4600	4500	4000	3850	4000	3700	3850	3750	3550
0749	Southwood Bl, 50' S of SR-028 (Tahoe Bl) in Incline Village.									
	5105	5150	4900	4500	4450	4900	2000	2200	2600	1800
0756	Lakeshore Bl, 100' E of Village Bl.									
	5635	5700	4550	4900	4750	4400	4400	4050	4500	4500*

* = DATA ADJUSTED OR ESTIMATED

WASHOE COUNTY

TABLE 3 - ANNUAL AVERAGE DAILY TRAFFIC AT PORTABLE TRAFFIC COUNT STATIONS -

STATION	1995	1996	1997	1998	1999	2000	2001	2002	2003	2004
0761	Lakeshore Bl, 100' E of SR-028 (Tahoe Bl).									
	4065	4100	3200	3100	3050	3050*	2600	2450*	2550	2350
0770	SR-431 (Mt Rose Hw), 50' W of Barbara St.									
	5015	5500	5050	5450	5450	5450	5540	5540*	5600	5400
0774	US-395, N/B on-ramp of the Fire Creek Intch 'Exit 63'.									
	11890	12105	13305	13785	12900	15150*	13800	14000	13900	14600
0775	US-395, Fire Creek Intch 'Exit 63' S/B off-ramp from IR-580 to S Virginia St.									
	12185	11960	9825	9545	9720	10600*	9900	10850	10850*	10800
0776	IR-580, btwn the Fire Creek Intch 'Exit 63' & Neil Rd Intch 'Exit 62' 100' N of sound wall.									
	45125	54135	57400	60605	65250	67450	68600	77330	80800*	82800
0777	US-395, S/B off-ramp of the Neil Rd Intch 'Exit 62'.									
	5615	7500	7100	6600	5605	6000	6400	7000	7400	7400
0778	US-395, N/B on-ramp of the Neil Rd Intch 'Exit 62'.									
	3825	4735	5255	4025	4250	4200	4500	5000	5250	5450
0779	SR-667 (Neil Rd), 150' E of the N/B on-ramp & 488' W of Virginia St.									
	15300	21700	19600	20200	21400	21200	22700*	22300*	23900	25600
0780	SR-667 (Neil Rd), 193' W of S/B ramps of Del Monte Ln-US-395 Intch & 347' E of Kietzke Ln.									
	6430	7300	7200	7150	14700*	17900	19000	18600	22700	24200
0781	Neil Rd, 256' W of Kietzke Ln.									
	1815	1850	1850	1700	1800	2350	2300	3650	2800	2800
0782	SR-667 (Kietzke Ln), .2 mi N of Del Monte Ln.									
	9275	9200	13300	13100	13900	16700	18000	16400	21100	22600
0783	SR-667 (Kietzke Ln), 264' N of Redfield Pk & 434' S of Fire Creek crossing.									
	6250	6200	10800	11800	11000	12000*	12000*	13500	14800	15000*

* = DATA ADJUSTED OR ESTIMATED

WASHOE COUNTY

TABLE 3 - ANNUAL AVERAGE DAILY TRAFFIC AT PORTABLE TRAFFIC COUNT STATIONS -

STATION	1995	1996	1997	1998	1999	2000	2001	2002	2003	2004
0784	US-395, S/B off-ramp of the Lemmon Valley Intch 'Exit 74'.									
	595	630	940	810	980	900	900*	1050	1050	1200
0785	US-395, N/B on-ramp of the Lemmon Valley Intch 'Exit 74' 100' N of the cross traffic rd.									
	1845	1735	1825	1600	1760	1450	1400	1500	1650	1750
0786	US-395, N/B off-ramp of the Lemmon Valley Intch 'Exit 74' 200' N of the gore.									
	6240	6750	7060	6915	7000	7280*	7600	8600	8750	9700
0787	US-395, S/B on-ramp of the Lemmon Valley Intch 'Exit 74'.									
	5360	6535	6005	6000	6100	6770	6900	8010*	7750	8700
0789	Lemmon Valley Dr, E of the Lemmon Valley Dr Intch 'Exit 74' 150' E of the ramps.									
	14900	15585	15400	15700	17900	17700	17000	18200	18400*	20900
0792	IR-80, W/B on-ramp of the Sparks Blvd Intch 'Exit 20' .2 mi W of the cross traffic rd.									
	8580	8910	8725	8270	9380	9600	10400	9950	9250	9800
0793	Evans St, S of Enterprise Rd.									
		1000	1500	2850	3050	3300	3300*	3300*	2800	2700
0794	SR-671 (Huffaker Ln), 242' E of Meadow Vista Dr.									
	2540	2900	2900	2800	2550	3600	3400	3950	3900	4050
0795	US-395, S/B on-ramp of the Golden Valley Intch 'Exit 73' 200' N of S/B US-395.									
	3640	3135	4605	4885	4920	5310	5500	5890*	5950	5900
0796	US-395, S/B off-ramp of the Golden Valley Intch 'Exit 73' 450' S of S/B US-395.									
	1475	1500	1590	1540	1585	1780	1800	2050	2250	2400
0797	US-395, N/B on-ramp of the Golden Valley Intch 'Exit 73' 125' S of N/B US-395.									
	1790	1800	2000	1790	1900	2030	2000	2310	2650	2850
0798	US-395, N/B off-ramp of the Golden Valley Intch 'Exit 73'.									
	4180	4020	4390	5190	5300	5460*	5700	6100	6100*	6300

* = DATA ADJUSTED OR ESTIMATED

WASHOE COUNTY

TABLE 3 - ANNUAL AVERAGE DAILY TRAFFIC AT PORTABLE TRAFFIC COUNT STATIONS -

STATION	1995	1996	1997	1998	1999	2000	2001	2002	2003	2004
0799	Golden Valley Rd, 75' W of the S/B ramps of the Golden Valley Intch 'Exit 73'.									
	5590	5800	6155	6500	7300	7900*	6900	7550	8050	7800
0800	Golden Valley Rd, 300' W of N Hills Bl.									
	9435	11200	10400	11400	12900	13900*	12000	12000*	13000*	15000
0801	US-395, S/B off-ramp of the Plumb-Villanva Intch 'Exit 65' to the airport 'Exit 65B'.									
	4140	3960	3720	3685	3840	3750	3700	3200	3150	3350
0802	US-395, N/B on-ramp of the Plumb-Villanova Intch 'Exit 65' from the airport.									
	2515	2405	2270	2300	2300	2300	2200	1850	1850*	2150
0803	IR-80, E/B off-ramp of the Nugget Intch 'Exit 17' onto Nugget Av.									
	4495	4115	4305	4105	4000	3630*	3300	3300*	5700	3000*
0804	IR-80, btwn the W Verdi Intch 'Exit 2' & the Verdi Intch 'Exit 3'.									
	25030	23740	25025	24930	27740	28735*	28930	29550*	28700*	29500
0805	IR-80, btwn the Garson Intch 'Exit 4' & the E Verdi Intch 'Exit 5'.									
	27900	26440	27285	28165	29440	31140*	31460*	31930	30500*	32500*
0806	IR-80, .1 mi E of the W/B off-ramp of the Mogul Intch 'Exit 7'.									
	33210	31475	32790	33880	25920	37350	37930	38860	37000	40000
0807	IR-80, btwn the W 4th St Intch 'Exit 8' & the Robb Dr Intch 'Exit 9'.									
	30740	29095	30530	31735	34000	35100*	35530*	36360	34500	37000
0808	IR-80, btwn the E 4th St Intch 'Exit 16' & Rock Bl Intch 'Exit 17'.									
	94550	96625	102190	91565	104240	103550*	104695*	104260*	100500*	97500*
0809	IR-80, btwn the Rock Bl Intch 'Exit 17' & Pyramid Wy Intch 'Exit 18'.									
	81190	83565	84415	76505	90950	92400	93795	93660*	92000*	92600*
0810	IR-80, at Sparks Bl Intch 'Exit 20'.									
	44540	47115	47115	48390	52040	54665*	56095*	57540*	57700*	59800*

* = DATA ADJUSTED OR ESTIMATED

WASHOE COUNTY

TABLE 3 - ANNUAL AVERAGE DAILY TRAFFIC AT PORTABLE TRAFFIC COUNT STATIONS -

STATION	1995	1996	1997	1998	1999	2000	2001	2002	2003	2004
0811	IR-80, btwn the Thisbe-Derby Dam Intch 'Exit 36' & the Orchard Intch 'Exit 38'.									
	18130	17025	17820	20220	20080	20270*	20520	21840	21800	24400
0812	IR-80, btwn the Orchard Intch 'Exit 38' & the Painted Rock Intch 'Exit 40'.									
	18180	17075	17870	20265	20080	20270*	20520	21840	21700*	24100
0814	IR-80, E/B on-ramp of the Sparks Bl Intch 'Exit 20'.									
	1200	855	980	1160	870	800	800*	850	930	1200
0815	IR-80, W/B off-ramp of the Sparks Bl Intch 'Exit 20'.									
	850	585	690	665	620	620	870	850	830	1100
0819	US-395, S/B on-ramp of the Neil Rd Intch 'Exit 62'.									
	3820	5900	8110	7315	7765	8070*	10200	10800*	10900	12000
0820	US-395, N/B off-ramp of the Neil Rd Intch 'Exit 62'.									
	2200	4965	6000	6100	6450	6700	9300	9850	10300	11000
0823	US-395, N/B on-ramp of the S Virginia St Intch 'Exit 61' from S/B S Virginia St.									
	2595	2700	3500	2900	3535	3800	3700	3600	3350	3350
0824	US-395, N/B off-ramp of the S Virginia St Intch 'Exit 61'.									
		2160	2390	2300	2460	2450*	2880	2880*	3700	3050
0825	US-395, N/B on-ramp of the S Virginia St Intch 'Exit 61' from N/B Virginia St.									
	18030	2105	2550	2150	2175	2425	2000	2000*	2700	3000
0826	US-395, S/B on-ramp of the S Virginia St Intch 'Exit 61'.									
		2560	1165	2170	2300	2300*	2120*	2150	2200	2350
0827	US-395, S/B off-ramp of the S Virginia St Intch 'Exit 61'.									
	21080	3900	4300	6315	7000	6420	6300	6300*	6300	6500
0828	US-395, S of S Virginia St Intch 'Exit 61'.									
		48780	52360	56500	61660	64125*	70200*	79110*	83350*	85000*

* = DATA ADJUSTED OR ESTIMATED

WASHOE COUNTY

TABLE 3 - ANNUAL AVERAGE DAILY TRAFFIC AT PORTABLE TRAFFIC COUNT STATIONS -

STATION	1995	1996	1997	1998	1999	2000	2001	2002	2003	2004
0830	IR-80, E/B off-ramp of the Sparks Bl Intch 'Exit 20'.									
	8140	8760	8710	8535	9070	9600	10000	9900	9450	9650
0833	Kings Row, 250' NW of Majestic Dr.									
	6850	6750	6600	6900	6900	6700	6700*	6700*	7550	7450
0834	Spanish Springs Rd, .5 mi N of Goldy Wy.									
	965	1600	2000	1950	2000	2000	2000*	1950	2200*	2500
0835	Stoker Av, .3 mi N of SR-647 (W Fourth St) 50' S of IR-80 Bridge.									
	5225	5000	5400	5100	4700	4500	4400	5150	4000	3950
0836	Stoker Av, btwn W 6th St & W 7th St.									
	4470	4300	4400	4350	4000	4000*	4800	4800*	4050	3800
0839	California Av, W of Keele Dr.									
	570	550	500	600	550	600	560	780	760	780
0840	California Av, 200' W of Mayberry Dr.									
	1670	1600	1600	1900	1900	1600	1600	1750	1850	1850
0841	College Dr, 200' W of Bon Rea Wy.									
	1350	950	1150	1100	990	1050	950	1200	1300	1250
0842	College Dr, 50' E of Mackey Ct.									
	2330	1950	2000	1950	2100	2100	1800	1800*	2050	2200
0843	S Plumas St, 250' N of Ridgeview Dr.									
	4930	5200	5100	5550	5150	5150*	5400	6200	5300	5500
0844	E Ninth St, W of Silverada Bl.									
	6370	6300	6300	6100	6250	6650	6650*	6500	6950	7300
0845	'G' St, W of El Rancho Dr.									
	7630	7900	7100	6800	6950	8200*	8000	8000*	8050	8800

* = DATA ADJUSTED OR ESTIMATED

WASHOE COUNTY

TABLE 3 - ANNUAL AVERAGE DAILY TRAFFIC AT PORTABLE TRAFFIC COUNT STATIONS -

STATION	1995	1996	1997	1998	1999	2000	2001	2002	2003	2004
0846	'G' St, 75' E of Sullivan Ln.									
	625	720	720	620	680	680*	700	580	670	740
0847	Gentry Wy, .1 mi W of SR-667 (Kietzke Ln).									
	6900	6600	6600	7000	6850	6850	6500	6850	6850*	6950
0848	Greenbrae Dr, 120' W of SR-668 (Rock Bl).									
	2530	2600	2400	2350	2250	2300	2300	2250	2400	2700
0849	Greenbrae Dr, 300' E of Fourth St.									
	4790	4900	5100	4400*	4650	4700	4400	4350	4350*	4450
0850	Idlewild Dr, .1 mi W of Troy Ln.									
	1220	1400	1400	1500	1500	1450	1400	1750	1700	1650
0851	Caughlin Pk, .2 mi W of McCarran Bl.									
						4700	3300	4650	4550	4950
0852	Idlewild Dr, 100' E of Hunter Lake Dr.									
	2510	2700	2700	2850	2850	2750	2900	3150	3150	3000
0853	Lakeside Dr, 200' N of McCarran Bl.									
	9655	9600	9200	9150	8900	10200	10000	8300	11500	12100
0854	Cashill Bl, 376' W of Skyline Bl.									
						2300	2400	2350	2250	2250
0855	Lakeside Dr, 350' S of Moana Ln.									
	12400	12800	13300	11900	11700	12400*	12400*	13700	14300*	14100
0856	Lakeside Dr, btwn Lakeside Ct & Berrum Ln.									
	10200	10100	10500	10500	9400	10000	9900	9600	10000*	10000
0857	Lemmon Valley Dr, 1.9 mi S of Red Rock Rd.									
	40	45	50	50	30	90	150	80	80*	110

* = DATA ADJUSTED OR ESTIMATED

WASHOE COUNTY

TABLE 3 - ANNUAL AVERAGE DAILY TRAFFIC AT PORTABLE TRAFFIC COUNT STATIONS -

STATION	1995	1996	1997	1998	1999	2000	2001	2002	2003	2004
0858	Marsh Av, 278' W of Arlington Av.									
					450	400	400*	400	420	360
0859	Manzanita Ln, 150' W of Plumas St.									
	1490	1650	1750	1450	1180	1650	1650*	1950	1900	1900
0860	Manzanita Ln, 50' W of Lakeside Dr.									
	1360	1300	1400	1250	1160	1500	1500	1950	1800	1650
0861	Manzanita Ln, E of Lakeside btwn Warren Ln & Jasper Ln.									
	355	370	410	350	260	330	360	510	300	310
0862	Mill St, 100' E of Eastern Jct of River Rock St.									
	7135	7650	7700	6850	6300	6400	5900	5950	5900	5900*
0864	Monroe St, btwn Mark Twain Av & Nixon Av.									
	750	790	750	750	820	740	700	700	690*	750
0866	'I' St, 75' E of Fourth St.									
	1990	2400	2600	2650	2700	2500	2400	2350	2600	2800
0868	Mt Rose St, 102' W of Plumas St.									
						4600	4500*	4300	4000*	4300
0869	Ralston St, 200' N of W Tenth St.									
	1760	1500	1550	1600	1400	1350	1350*	1400	1400*	1400*
0872	Sharon Wy, 50' S of Marsh Av.									
	2730	2850	2550	2200	2100	2250	2100	2050	1950	1950
0873	Sierra Madre Dr, btwn Matich Dr & Reggie Rd.									
	1575	1650	1450	1500	1500	1550	1400	1550	1550*	1600
0874	Silverada Bl, 200' N of Carville St.									
	4540	4500	4900	4900	4900	5200	5300	5200	6100	7300

* = DATA ADJUSTED OR ESTIMATED

WASHOE COUNTY

TABLE 3 - ANNUAL AVERAGE DAILY TRAFFIC AT PORTABLE TRAFFIC COUNT STATIONS -

STATION	1995	1996	1997	1998	1999	2000	2001	2002	2003	2004
0875	Lakeside Dr, 384' S of McCarran Bl.									
					8750	10500	10500*	8300	10100	11600
0876	Silverada Bl, .1 mi N of Oddie Bl.									
	8000	7900	9250	9200	8850	8600	8200	8600	8600*	9550
0877	Valley Rd, 250' N of Manogue Rd.									
	3365	3400	3400	3550	3900	3950	3300	3950	4600	4350
0878	Washington St, 200' N of W Second St.									
	1875	1850	1800	1750	1700	1800	1900	2050	2050*	2100*
0879	Washington St, 200' S of University Terrace.									
	5000	4300	4900	4900	5550	5500*	5500*	5500*	4650	5550
0880	Buck Dr, .1 mi E of Lemmon Valley Dr.									
					3850	4100	4100	4100*	5350	5200
0881	Wedekind Rd, 50' E of Silverada Bl.									
	5615	6300	6900	7200	7600	7400	7400*	7600	7600*	9200
0882	Wedekind Rd, btwn Clear Acre Ln & Whitfield Wy.									
	4340	4000	4700	4800	5650	5850	5850*	5750	6000	6000*
0883	Yori Av, S of Linden St.									
	1785	1650	1750	2050	1800	2200*	1600	1700	1700*	1600
0884	Yori Av, 200' N of Grove St.									
	1360	1300	1250	1450	1100	1300	1500	1400	1500	1450
0885	Yori Av, S of Casazza Dr.									
	790	900	900	950	910	1100	1100*	1250	1350	1300
0886	Yori Av, 165' N of Stewart St.									
	1090	1100	1200	1250	1150	1200	1200*	1350	1500	1400

* = DATA ADJUSTED OR ESTIMATED

WASHOE COUNTY

TABLE 3 - ANNUAL AVERAGE DAILY TRAFFIC AT PORTABLE TRAFFIC COUNT STATIONS -

STATION	1995	1996	1997	1998	1999	2000	2001	2002	2003	2004
0887	York Wy, 150' E of Rock Bl.									
	2060	2100	1850	2500	2550	2550*	2400	2400*	2700	2950
0888	Caliente St, 308' W of North Virginia St.									
					780	700	650	580	540	540*
0889	York Wy, 100' W of Probasco Wy.									
	2340	2300	2300	2350	2600	2600	2600*	2300	2300*	2300*
0890	Lymberry Rd, 350' N of Moana Ln.									
					3150	3400	3400	2950	3400	3450
0891	E York Wy, 100' W of SR-650 (McCarran Bl).									
	3220	3050	3000	3050	3150	3200	3200*	2850	2900	3200
0892	Fourth St, 123' N of Tasker Wy & 129' S of York Wy.									
	3265	3150	3250	3250	3350	2850	2850*	2850	3250	3300*
0893	Fourth St, 154' S of Devere Wy.									
	2690	2700	2800	2700	3100	2600	2600*	2350	2700	2900
0894	Fourth St, 100' N of Queen Wy.									
	1275	1200	1250	1200	1100	1100	1100	1100	1200	1200*
0895	Gear St, 400' W of Williams Av.									
	820	840	715	900	750	950	950*	1050	850	1100
0896	Grove St, 400' E of Virginia St.									
					5600	5600*	5700	6250	6350	6350
0898	Holcomb Ln, btwn Stewart St & E Liberty St.									
	4250	4100	4300	4100	3950	4350	4350*	3850	4450	4700
0901	Lake St, middle of Bridge over Truckee River.									
	7575	6700	7200	7200	6350	6550	6550*	7600	7600*	6850

* = DATA ADJUSTED OR ESTIMATED

WASHOE COUNTY

TABLE 3 - ANNUAL AVERAGE DAILY TRAFFIC AT PORTABLE TRAFFIC COUNT STATIONS -

STATION	1995	1996	1997	1998	1999	2000	2001	2002	2003	2004
0902	SR-663 (Wells Av) underpass, .1 mi N of Kuenzli Ln.									
	3410	3250	3200	2800	3200	3250	3250*	3250	3250*	3300*
0904	Vine St, 200' S of University Terrace.									
	2400	2200	2200	600*	650	860	920	2200	2650	3550
0905	Washington St, 160' S of 7th St.									
	4625	4650	4700	3900	4950	4900	5400	5050	4800	5850
0906	Ralston St, 190' N of Elm St.									
	3720	3200	3700	3400	3400	3400*	3400*	3300	3550	3700
0908	Virginia St, 120' S of 8th St.									
	19000	21500	19400	19400	16100*	15900	15900*	16200	15200	15200*
0910	SR-686 (Evans St), 70' N of 8th St.									
	1880	2250	2250	2900	2850	2600	2600*	2600*	3050	3100*
0911	Valley Rd, 130' N of 8th St.									
	4860	4800	4600	4900	4900	4850	4850*	5150	5400	5400*
0912	Booth St, 75' S of Idlewild Dr.									
	2600	2800	2800	2550	2550*	2900	2900*	2900	2900*	3050
0914	Villanova Dr, 88' W of Market St.									
					3200	3500	3700	3550	3400	4300
0915	Robb Dr, N of IR-80.									
							13000	8900	8500	10000
0916	Ramsey Wy, 164' S of Lemmon Dr.									
					650	650	700	620	700	800
0917	Chickadee Wy, 183' E of Lemmon Dr.									
						270	300	240	320	300

* = DATA ADJUSTED OR ESTIMATED

WASHOE COUNTY

TABLE 3 - ANNUAL AVERAGE DAILY TRAFFIC AT PORTABLE TRAFFIC COUNT STATIONS -

STATION		1995	1996	1997	1998	1999	2000	2001	2002	2003	2004
0918	Flanigan Rd (N of Gerlach), W of SR-447.					25	50	50	30	20	20*
0919	S Verdi Rd, .1 mi E of Bridge St					0	0	0	0	0	3400
0920	Military Rd, 421' N of Tholl Rd.					6750	6200	5500	5000	5200	5500
0921	Foothill Rd, 122' E of Thomas Creek Rd.					680	1000	1000	960	980*	1250
0922	W Hidden Valley Dr, 200' N of Mira Loma Dr.					2100	2100	2000	2000	2050	2000
0923	'C' St, E of Rock Bl.					1900	2000	1600	1650	1650*	1450
0924	Edison Wy, .1 mi N of Rock Bl.					2200	1900	2260	2200	2050	2300
0925	Talus Wy, 100' W of North Viginia St.						2300	2450	2400*	2400*	2500
0926	Patrician Dr, 150' W of Lemmon Dr.						690	1100	880	1050	1100
0927	Hoge Rd, 268' W of North Virginia St & 54' W of Nola Wy.						850	730	690	800	810
0928	Socrates St, 483' N of N McCarran Bl.					2400	2300	2200	2150	2350	2150
0929	Selmi St, 125' W of Clear Acre.					3400	3200	3200	3200*	3200*	3500

* = DATA ADJUSTED OR ESTIMATED

WASHOE COUNTY

TABLE 3 - ANNUAL AVERAGE DAILY TRAFFIC AT PORTABLE TRAFFIC COUNT STATIONS -

STATION	1995	1996	1997	1998	1999	2000	2001	2002	2003	2004
0930	SR-431(Mt Rose Hw), .2 mi E of the Callahan Ranch Rd.									
	8875	9300	9600	9700	10800	11000	11500	12000*	12500	13500
0931	SR-651 (N McCarran Bl), 343' E of Kings Row.									
	13600	12400	13700	13700	14000	16700	16700*	16200	16500*	21700
0932	Sierra Highlands Dr, 165' W of N McCarran Bl.									
					4800	6850	6800	6850	6750	6400
0933	IR-80, W/B on-ramp of the Robb Dr Intch 'Exit 9' 400' W of the cross traffic rd.									
	350	385	480	525	760	840	970	1100	1150	1200
0934	IR-80, W/B off-ramp of the Robb Dr Intch 'Exit 9' 350' W of the W/B lanes.									
	2900	2735	3550	3685	4330	4810	5700*	6000	7200	7750
0935	IR-80, E/B on-ramp of the Robb Dr Intch 'Exit 9' 50' W of the E/B lanes.									
	2880	2740	2350	3900	4600	5130	6100	6360	8050*	8850
0936	IR-80, E/B off-ramp of the Robb Dr Intch 'Exit 9'.									
	365	340	420	425	660	730*	840	870	740	1000
0937	IR-80, .5 mi W of the W McCarran Bl Intch 'Exit 10'.									
	35805	33845	35520	38370	41510	43470*	45520*	46750*	47800*	55500
0938	Mae Anne Av, 517' E of Robb Dr.									
					11100	11100	9900	11100	12700	13000*
0939	Moya Bl, .1 mi S of Red Rock Rd.									
	1905	2400	2450	2650	3050	3050	3050*	3150	3150	4400
0940	Moya Bl, .1 mi S of Lear Bl.									
	1500	1400	1750	1850	1850	2000	2000*	2000	2000*	2650
0941	Lear Bl, 350' E of Stead Bl.									
	2370	2600	3000	3100	3800	3800	3200	3350	3750	4050

* = DATA ADJUSTED OR ESTIMATED

WASHOE COUNTY

TABLE 3 - ANNUAL AVERAGE DAILY TRAFFIC AT PORTABLE TRAFFIC COUNT STATIONS -

STATION	1995	1996	1997	1998	1999	2000	2001	2002	2003	2004
0942	Lear Bl, 500' W of Stead Bl.									
	3010	2500	3700	3800	3500	3300	3100	3100*	3000	3200
0944	Lemmon Dr, .6 mi E of Military Rd.									
	11100	11800	10800	10800	11100	10200	10000	10100*	11100	11900
0950	Bravo Av, 200' E of Mt Charleston St.									
		250	210	170	200	200	200*	200*	160	240
0957	Gleeson Wy, 50' W of Tanglewood Dr.(local)									
	680	800	850	800	800	800*	710	820	840	850
0959	Spanish Springs Rd, .25 mi S of Sparks Bl.									
	540	660	900	800	900	860	860*	860*	970	1100
0963	Howard Dr, 75' N of Greenbrae Dr.(local)									
	2665	2800	2850	2800	2700	2600	2600*	2600	2650	2800
0993	Seneca Dr, .3 miles W of Virginia St at the RxR tracks.									
	625	615	580	570	570	600	630	630*	730	660
0994	Robb Dr, .1 mi N of Mae Anne Av.									
				2450*	4500	5300	4400	4900	6700	6700
0995	Alpha Av, 25' E of Mt Vida St.									
				520	600	630	630*	630*	630*	140
0996	Silver Lake Rd, .2 mi W of Stead Bl.									
				6300	6600	6500	6900	6900*	6650	6600*
0997	Mt Anderson St, .1 mi W of Mt Bismark St.									
				540	880*	1500	1300	1300*	1100	1300
0998	Stead Bl, .1 mi N of Lear Bl.									
				5700	5800	5800*	5800*	5800*	6300	7200

* = DATA ADJUSTED OR ESTIMATED

WASHOE COUNTY

TABLE 3 - ANNUAL AVERAGE DAILY TRAFFIC AT PORTABLE TRAFFIC COUNT STATIONS -

STATION		1995	1996	1997	1998	1999	2000	2001	2002	2003	2004
0999	Mt Vida St, 50' S of Echo St.				570	1180*	1100	1300	1200	1250	1400
1000	Sullivan Ln, 259' N of Prater Wy.				7800	8100	7600	7200	7850	7850*	7750
1001	Sullivan Ln, 137' N of Wedekind Rd.				3100	3200	3000	3200	3150	3000	3200
1002	Mira Loma Dr, .15 mi E of McCarran Bl.					9900	9900*	10000	10400	11000	10900
1003	Wedge Pk, 245' N of Ghost Rider.					3100	3650	4200	3650	4950	5150
1004	Toll Rd, .1 mi W of SR-341.					3600	3600*	4100	4100*	4100	4400
1005	Avenida De Landa, 275' N of Mae Anne Av.						2900	2900	4100*	4300	4950
1006	SR-426 (South Meadows Pk), 510' E of SR-430 (Virginia St) & W of US-395/IR-580.					5800	7450	8500	8250	9300	9600
1012	W McCarran Bl, 500' N of Mayberry Dr.									26300	31000
1013	US-395, N/B off-ramp of Damonte Ranch Intch 'Exit 59' .15 mi S of cross traffic rd.						160	370	700	1700	1500
1014	US-395, N/B on-ramp of Damonte Ranch Intch 'Exit 59 282' N of cross traffic rd.						4400	4400*	8940*	9200	9400
1015	US-395, S/B off-ramp of Damonte Ranch Intch 'Exit 59' .25 mi N of cross traffic rd.						3800	4100	6670*	8400	9000

* = DATA ADJUSTED OR ESTIMATED

WASHOE COUNTY

TABLE 3 - ANNUAL AVERAGE DAILY TRAFFIC AT PORTABLE TRAFFIC COUNT STATIONS -

STATION	1995	1996	1997	1998	1999	2000	2001	2002	2003	2004
1016	US-395, S/B on-ramp of Damonte Ranch Intch 'Exit 59' 293' S of cross traffic rd.					125	300	630	1500	1250
1017	W McCarran Bl, 500' N of Plumb Ln.								21700	25500
1018	W McCarran Bl, 365' S of Plumb Ln.								17600	19100
1019	US-395, 400' S of Damonte Ranch Intch N/B off-ramp.						50970*	50930*	52100*	53000
1031	SR-341 (Geiger Grade), btwn Pinion & of Kivett Ln.							4400	4550	4700
1039	Queens Wy, .1 mi E of Probasco.								1350	1500
1040	Lincoln Wy, 110' W of E McCarran Bl (Sparks)								2500	2650
1041	SR-445 Pyramid Hwy, .1 miles S of La Posada Rd.								27000	26100
1042	Red Baron Bl, 150' N of Silver Lake Bl (Stead Area)								1700	1900
1043	Silver Lake Bl, 500' E of Stead Bl								5700	6500
1044	Hunter Lake Dr, 300' N of California Av.								3600	4100
1045	Greensburg Cr, .2 mi N of McCarran Bl.								380	400

* = DATA ADJUSTED OR ESTIMATED

WASHOE COUNTY

TABLE 3 - ANNUAL AVERAGE DAILY TRAFFIC AT PORTABLE TRAFFIC COUNT STATIONS -

STATION		1995	1996	1997	1998	1999	2000	2001	2002	2003	2004
1046	Gibraltar Dr, 90' S of Cashill Bl									400	540
1047	E Taylor St, 200' E of Kirman Av										2200
1048	Ridgeview Dr, 65' W of Plumas St.									5150	4600
1049	Pioneer Dr, .1 mi W of Dant Bl.									800	800
1050	Dant Bl, 300' N of Pioneer Dr.									840	860
1051	Market St, N of Vassar St.									1200	1700
1052	Shadow Ln, 100' E of Sparks Bl.									2850	2850
1053	Lillard Ln, 200' N of Brierley Rd N of IR-80.									1500	1600
1054	Freeport Bl, 470' E of Souther St.									1100	1200
1055	Industrial Wy, 300' N of Greg St.									2300	2950
1056	Kleppe Ln, 300' E of Meredith Wy-Franklin.									2000	2000*
1057	Franklin Wy, 15' S of the RxR tracks-125' S of Greg St.									1950	1800

* = DATA ADJUSTED OR ESTIMATED

WASHOE COUNTY

TABLE 3 - ANNUAL AVERAGE DAILY TRAFFIC AT PORTABLE TRAFFIC COUNT STATIONS -

STATION		1995	1996	1997	1998	1999	2000	2001	2002	2003	2004
1058	Capitol Bl, .1 mi N of Rock Bl.									2150	2150*
1059	Rio Poco Dr, 118' S of McCarran Bl.									6650	6750
1060	Sparks Bl, N of Greg St.									15800	12900
1061	Sparks Bl, 500' N of Baring Bl.									19400	20700
1062	Sparks Bl, 120' N of Shadow Ln.									17100	18900
1063	SR-430 (South Virginia St), .1 miles N of South Hills Dr.										21800
1064	Vista Bl, .1 mile N of Baring Bl.									19900	20000*
1066	W Seventh Av, 250' W of Sun Valley Bl.									5700	6500
1067	S 21st St, 300' N of Glendale Av & 100' S of North St..									2600	2050
1068	Sullivan Ln, 200' S of El Rancho Dr.									5300	8800
1069	E Glendale Av, 600' E of Mc Carran Bl.							7100	7100*	8800	9250
1070	Moana Ln, .1 mi E of Lakeside Dr.									18600	13100

* = DATA ADJUSTED OR ESTIMATED

WASHOE COUNTY

TABLE 3 - ANNUAL AVERAGE DAILY TRAFFIC AT PORTABLE TRAFFIC COUNT STATIONS -

STATION		1995	1996	1997	1998	1999	2000	2001	2002	2003	2004
1071	Mae Anne Av, W of Robb Dr.										13500
1072	W 7th St, E of Robb Dr.									5450	3150
1078	Golden Valley Rd, .1 miles W of N Virginia St at the RxR tracks .							3100	3100*	3100*	3000
1079	Plumb Ln, 177' S of Costco Driveway.									6700	39000
2320	,								24900	25600	25800

* = DATA ADJUSTED OR ESTIMATED

WASHOE COUNTY

TABLE 3 - ANNUAL AVERAGE DAILY TRAFFIC AT PORTABLE TRAFFIC COUNT STATIONS -

STATION	1995	1996	1997	1998	1999	2000	2001	2002	2003	2004
3111109	IR-80, .9 mi E of Vista Bl Intch.									
	22680	22890	22210	24885	23510	25285	25880	26510	27685	29956
3111209	IR-80, 1 mi E of the NV-CA State line.									
	24345	24585	25675	25435	27305	28385	27965	29210	29040	29165
3112109	IR-80, .5 mi W of the US-395 Intch 'Exit 15'.									
	105070	108655	110765	111960	114465	116530	117835	119205	118015	118000*
3112209	IR-80, .5 mi E of Pyramid Wy Intch 'Exit 18' & .5 mi W of E McCarran Bl Intch 'Exit 19'.									
	60810	62575	62735	58100	68820	72350	74495	74315	73555	74997
3112309	US-395, .3 mi N of S Virginia St 'Exit 61' & .5 mi S of Neil Rd Intch 'Exit 62'.									
	41705	52765	59155	63395	69605	72020	74700	85975	89790	92331
3121109	US-395, .3 mi S of the NV-CA State line.									
	8935	8460	8620	8660	8620	8515	8600	9175	9200	9321
3121209	US-395, .6 mi N of the Panther Valley-North Virginia St Intch 'Exit 72-A'.									
	47005	44870	50835	51770	52610	54660	58285	61785	64560	67417
3122109	SR-667 (Kietzke Ln), .15 mi W of Galletti Wy.									
	13890	13870	14450	14435	15045	14540	15140	15790	15115	17543
3122209	SR-651 (N McCarran Bl), 452' N of Mae Anne Dr.									
	19150	20005	20560	20615	22115	22850	23485	23780	25285	26860
3122309	SR-663 (Oddie Bl), .1 mi W of Rock Bl.									
	10830	11190	11950	12460	13035	12735	13015	13450	14955	15166
3122409	SR-28 (Tahoe Bl), .2 mi W of Lakeshore Bl & Pinion Dr.									
	14120	14280	14190	13755	13655	14080	14040	14230	14310	14067
3122509	SR-648 (Glendale Av), .1 mi W of 21st St.									
	17800	18300	19190	19010	18610	17835	17505	18660	20905	20079

* = DATA ADJUSTED OR ESTIMATED

WASHOE COUNTY

TABLE 3 - ANNUAL AVERAGE DAILY TRAFFIC AT PORTABLE TRAFFIC COUNT STATIONS -

STATION	1995	1996	1997	1998	1999	2000	2001	2002	2003	2004
3122609	SR-430 (S Virginia St), .15 mi N of Gentry Wy.									
	32915	31410	28650	30600	29090	32075	33150	34490	33655	33413
3122709	SR-445 (Pyramid Hw), .6 mi N of Calle De La Plata Dr									
	3200*	4000	4100	4550	4650	4400	4400*	3500	3795	4419
3122809	SR-430 (N Virginia St), 200' N of N McCarran Bl.									
							19445	19120	20635	24102
3122909	IR-80, 1 mi E of the Tracey-Clark Intch.									
							20650*	21855	22570	24261
3123009	Sparks Bl, .2 mi S of Prater Way.									
	16200	16000	16800	18400	18900	20200*	20000	19385	21685	22932
3123109	US-395 (S Virginia St), .9 miles N of SR-341									
			13700	12500	12500	12500	10000	15450	15380	16028
3123209	E McCarran Bl, .3 mi W of Prater Way									
	20200	21900	22300	24200	23300	22000	22000	24885	25615	25843
3123309	Clear Acre Ln, 0.3 mi S McCarran Blvd.									
	5765	5700	5800	5400	5600	6200	6200	5495	5950	6476
3123409	US-395, .5 mi S of the Bellevue Intch									
										31800
3171209	SR-431 (Mt Rose Hw), 4.8 mi W of US-395.									
	6870	7335	7930	8350	8720	9260	9765	10190	10550	11080

* = DATA ADJUSTED OR ESTIMATED

*33

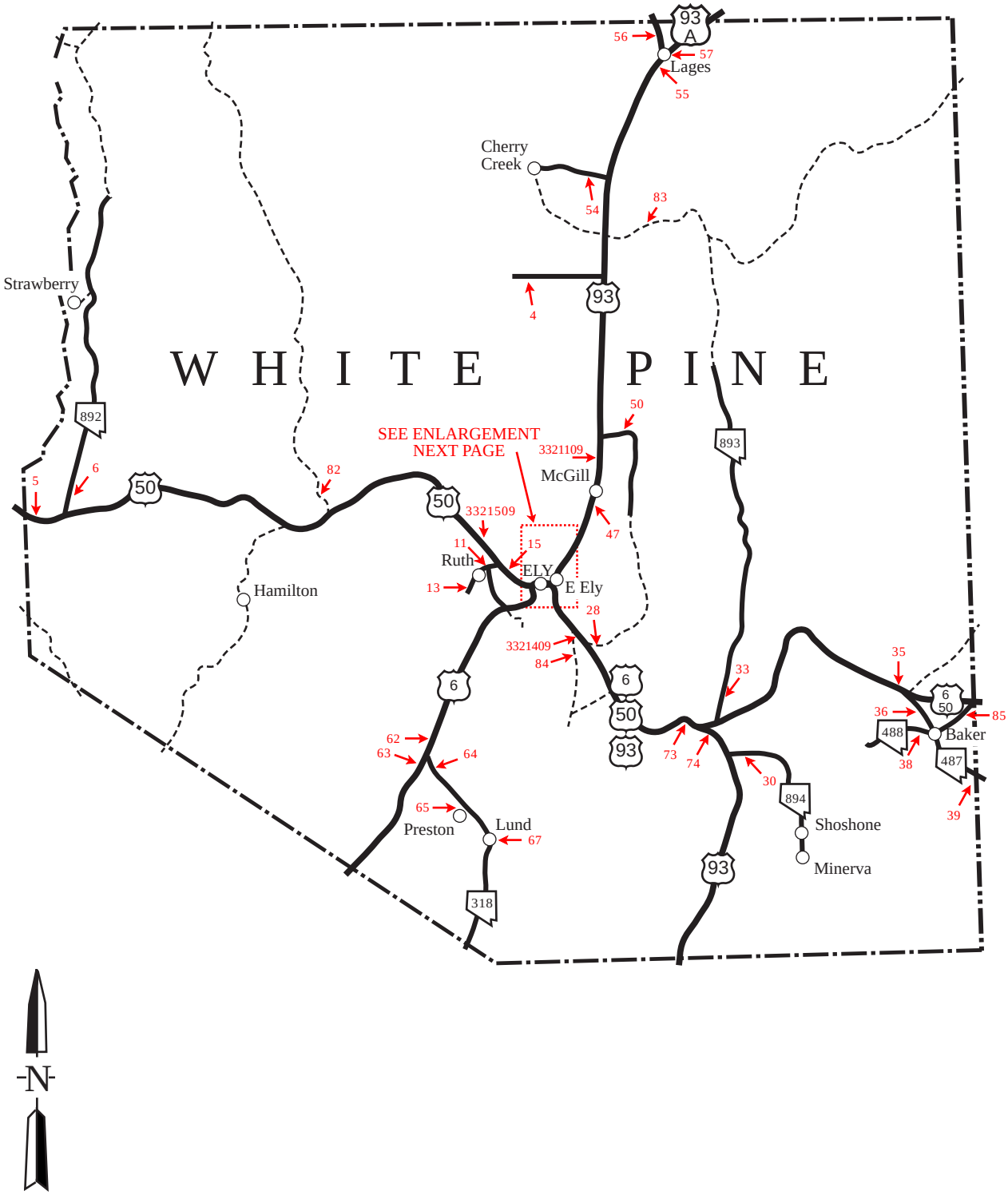
WHITE PINE
Lages
Cherry Creek
Strawberry
McGill
Ruth
ELY
E Ely
Hamilton
Preston
Lund
Baker
Shoshone
Minerva
SEE ENLARGEMENT NEXT PAGE
93 A
93
50
6
892
893
894
488
487
318
3321109
3321509
3321409
N

*33

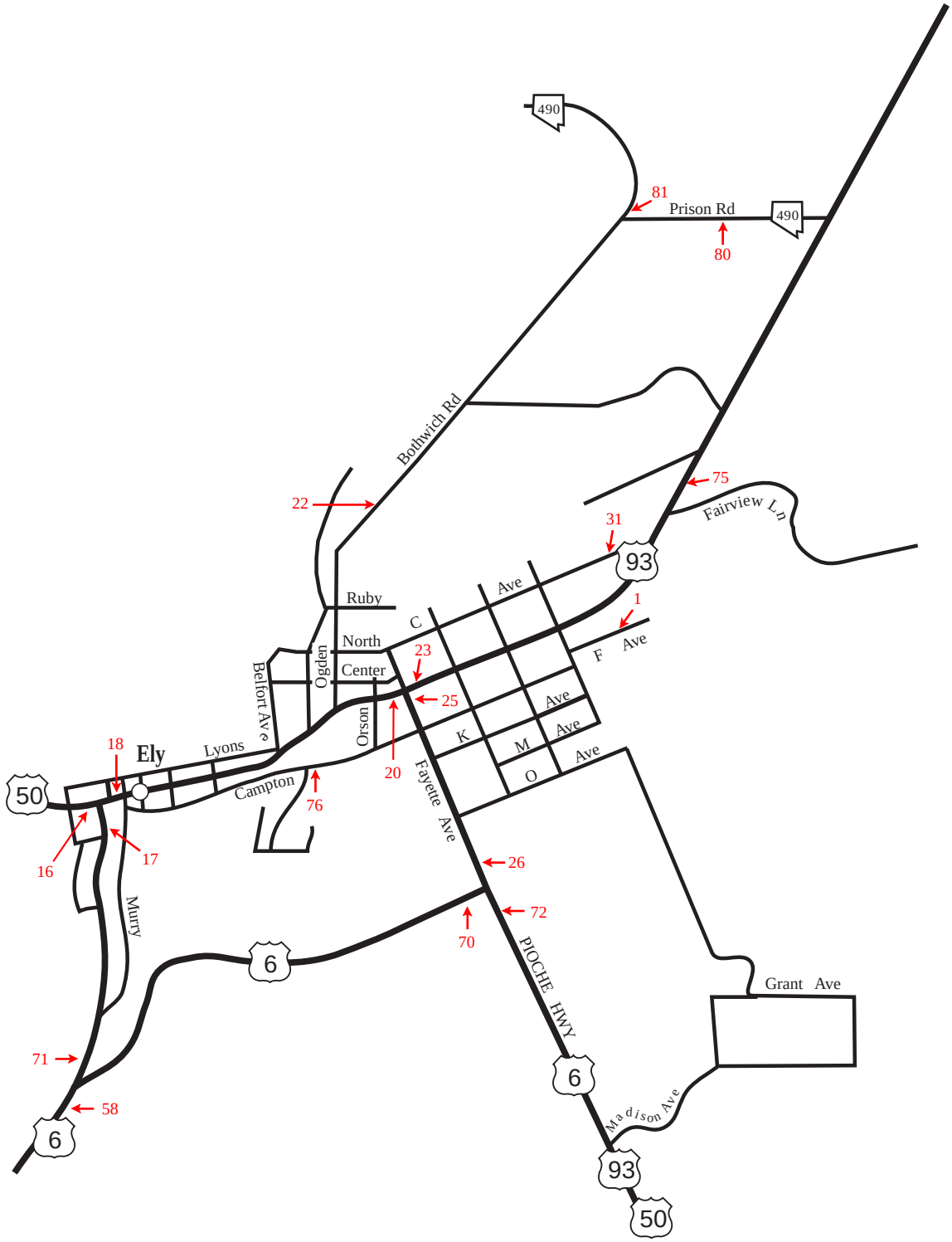
490
81
Prison Rd
490
80
Bothwich Rd
22
75
Fairview Ln
31
93
Ruby
North
Center
C
Ave
1
F
Ave
23
Ogden
Belfort Ave
25
Orson
Ave
K
Ave
M
Ave
O
Ave
18
Ely
Lyons
Campton
76
20
Fayette Ave
50
16
17
26
72
70
Murry
6
PIOCHE HWY
Grant Ave
71
6
58
6
Madison Ave
93
50

455

-N-

ELY

WHITE PINE COUNTY

TABLE 3 - ANNUAL AVERAGE DAILY TRAFFIC AT PORTABLE TRAFFIC COUNT STATIONS -

STATION	1995	1996	1997	1998	1999	2000	2001	2002	2003	2004
0001	Av 'F', in Ely 0.3 mi E of East Altman St.									
			200	200	210	160	170	180	190	190*
0002	Power Line Rd, .9 mi off of US-93 South of McGill.									
					220	160	150	160	170	170
0004	Warm Springs Rd, 2.3 mi W of US-93 at Monte Neva Hot Springs.									
			10	10	15	20	20*	20	20	20*
0005	US-50, 1.2 mi E of Fish Creek Rd to Duckwater.									
	640	570	600	580	600	500	550	580	520	530
0006	SR-892 (Strawberry Rd), .1 mi N of US-50.									
	75	70	75	85	100	80	70	80	120	90
0008	Ruth Street-Townsite Rd (Avenue A), in McGill 500' E of US-93 at the RxR Tracks.									
					470	500	440	480	560	450
0009	First St, in McGill S of RxR crossing.(N of Av E)									
					440	430	420	420*	420*	440
0011	Ruth-Kimberly Rd, 0.1 mi S of US-50.									
	2370	1600	1500	1300	900	700	680	700	700*	700*
0013	Kimberly Branch Rd, 1.6 mi W of the Main Rd to the New Ruth Townsite.									
	1660	750	740	710	180	90	120	120*	70	70*
0015	US-50, 3.6 mi E of Ruth Rd W of the Kennecott Copper RxR overpass W of Ely.									
	2570	2100	2050	1820	1500	1450	1400	1500	1500*	1800
0016	US-50 (Aultman St), W of Mill St.									
	3985	4800	4400	3900	3200	3000	3000*	3000*	3450	3750
0017	US-006 Spur (Mill St), 150' S of US-50 (Aultman St).									
	3005	2900	2650	3150	2400	2050	1900	2050	2150	2200

* = DATA ADJUSTED OR ESTIMATED

WHITE PINE COUNTY

TABLE 3 - ANNUAL AVERAGE DAILY TRAFFIC AT PORTABLE TRAFFIC COUNT STATIONS -

STATION	1995	1996	1997	1998	1999	2000	2001	2002	2003	2004
0018	US-50 (Aultman St), 25' W of 4th St.									
	6570	7300	7200	7600	6150	5450	4900	4900*	5700	5700*
0020	US-50 (Aultman St), .2 mi W of US-93 jct.									
	11600	10600	11600	11340	10700	9550	9400	9400*	9900	10600
0021	Center St, btwn Orson St & Parker St.									
						120	80	110	130	110
0022	Lackawanna Rd-Ogden Rd, at the RxR tracks.									
			970	970	1050	960	950	820	940	980
0023	US-93, 200' N of US-50 (Aultman St).									
	13100	11200	12300	12300	10500	11300*	10000	10000*	11300	11100
0025	US-50-US-93, 0.4 mi W of US-6.									
	6760	6700	7200	7750	7650	7500	7500*	7500*	8200	9450
0026	US-50-US-93, .2 mi W of US-006.									
	4030	4100	4400	4750	4900	7450	7450*	7000	8350	8900
0027	County Rd to the Ward Charcoal Ovens State Park, .4 mi SW of US-006-50 and 93.									
							30	30*	30*	30*
0028	Steptoe Creek Forest Camp (Cave Lake Turn Off), .2 mi E of US-006-50 and 93.									
	235	175	130	130	220	230	200	240	210	210*
0030	SR-894 (Shoshone Rd), .2 mi E of US-93.									
	55	40	50	40	30	50	50*	50*	30	30*
0031	Av 'C', btwn 14th St& 15th St.									
						530	500	500	470	430
0033	SR-893 (Spring Valley Rd), .2 mi N of US-006 & US-50.									
	45	50	50	60	45	50	50*	50*	50	50*

* = DATA ADJUSTED OR ESTIMATED

WHITE PINE COUNTY

TABLE 3 - ANNUAL AVERAGE DAILY TRAFFIC AT PORTABLE TRAFFIC COUNT STATIONS -

STATION	1995	1996	1997	1998	1999	2000	2001	2002	2003	2004
0035	US-006-US-50, 0.2 mi W of the W leg of Wye of SR-487 to Baker.									
	485	580	620	640	680	660	600	630	630*	730
0036	SR-487 (Baker Rd), .3 mi S of the W leg of Wye of SR-487 to US-006 & US-50.									
	255	230	280	280	290	270	270*	270	270*	300
0038	SR-488 (Lehman Caves Rd), 1.5 mi W of SR-487 in Baker.									
	370	300	400	400	400	370	320	350	350*	330
0039	SR-487 (Baker Rd), 1.2 mi S of SR-488 to Lehman Caves.									
	165	150	180	180	170	160*	180	170	170*	220
0047	US-93, .4 mi S of McGill.									
	3070	2950	3100	2900	2900	2850	3100	2800	3150	3100
0050	Duck Creek Rd, 200' E of US-93.									
	115	140	170	120	130	130	130	140	140	150
0054	Cherry Creek Rd, .2 mi W of US-93.									
	40	50	80	45	60	50	50*	50	50	50*
0055	US-93, .5 mi S of US-93A (Lages Jct).									
	1125	1150	1250	1250	1350	1350	1100	1300	1350	1250
0056	US-93, .3 mi N of US-93A (Lages Jct).									
	800	750	950	950	1000	1000	930	1000	1050	950
0057	US-93A, .2 mi N of US-93 (Lages Jct).									
	370	380	350	370	350	380	380*	310	310*	300*
0058	US-006, .45 mi W of Murray St.									
	1250	1300	1280	1450	1600	1550	1400	1600	1700	1700*
0062	US-006, .3 mi E of SR-318 to Preston & Lund.									
	1170	1110	1130	1320	1450	1300	1300*	1450	1450*	1350

* = DATA ADJUSTED OR ESTIMATED

WHITE PINE COUNTY

TABLE 3 - ANNUAL AVERAGE DAILY TRAFFIC AT PORTABLE TRAFFIC COUNT STATIONS -

STATION	1995	1996	1997	1998	1999	2000	2001	2002	2003	2004
0063	US-006, .2 mi W of SR-318 to Preston & Lund.									
	370	330	350	330	350	370	370*	370	370*	330
0064	SR-318 (Sunnyside Rd), .1 mi S of US-006.									
	1100	1050	1150	1030	1300	1200	1200*	1300	1200	1250
0065	SR-895 (Preston Spur), in Preston W of SR-318.									
	90	90	120	90	90	110	140	90	110	90
0067	SR-318 (Sunnyside Rd), 200' S of Center St in front of School.									
	1070	1150	1250	1300	1600	1450	1400	1500	1450	1400
0070	US-006, .3 mi W of US-50 & 93.									
	1630	1700	2100	2550	2800	2800*	2900	2500	2400	2250
0071	Murray St, .1 mi NW of US-006.									
	980	730	840	1180	600	820	860	890	880	1000
0072	US-006-50 and US-93, 0.2 mi E of US-006 jct.									
	2805	3000	3050	3300	3400	3050	3300	3300*	3050	3750
0073	US-006-50 and US-93, .1 mi N of US-006-50 with US-93 at Major Woods.									
	825	730	850	900	950	990	990*	990*	910	860
0074	US-93, .4 mi S of US-6-50 at Majors 100' S of 'US-006-50-93' sign N.									
	290	285	320	290	450	430	430	430*	370	480
0075	US-93, .1 mi N of US-93 mp 55 E.									
	4935	4400	4500	4800	4500	4850	4600	5100	5300*	5000
0076	Campton St, 75' W Reno Rd.									
	2020	1950	1950	1650	2000	1600	1600	1500	1550	1600*
0080	SR-490 (Prison Rd), 1.5 mi N of US-93 Jct.									
	435	400	385	390	320	400	400*	370	450	400

* = DATA ADJUSTED OR ESTIMATED

WHITE PINE COUNTY

TABLE 3 - ANNUAL AVERAGE DAILY TRAFFIC AT PORTABLE TRAFFIC COUNT STATIONS -

STATION	1995	1996	1997	1998	1999	2000	2001	2002	2003	2004
0081	SR-490 (Prison Rd), .5 mi N of Bothwick Rd.									
	925	970	900	930	950	960	880	870	960	930
0082	Ruby Valley Wildlife Rd, 50' N of US-50.									
						50	40	30	40	40*
0083	Spring Valley Rd, .1 mi E of US-93.									
						30	30*	30	20	20*
0084	Charcoal Oven Rd, 200' S of US-50.									
						30	30*	40	30	30*
0085	Baker Cut-off Rd, 1.3 mi S of US-50. (1.5 miles E of SR-487)									
						150	150	130	180	120

* = DATA ADJUSTED OR ESTIMATED

WHITE PINE COUNTY

TABLE 3 - ANNUAL AVERAGE DAILY TRAFFIC AT PORTABLE TRAFFIC COUNT STATIONS -

STATION	1995	1996	1997	1998	1999	2000	2001	2002	2003	2004
3321109	US-93, .5 mi N of McGill.									
	1050	1345	1435	1445	1530	1485	1495	1558	1535	1562
3321409	US-006-50 and US-93, 6 mi S of Aultman St.									
	1120	1075	1150	1180	1215	1200	1210	1194	1250	1251
3321509	US-50, .8 mi W of the rd to Ruth West of Ely.									
	780	690	730	650	655	635	660	660	660	618

* = DATA ADJUSTED OR ESTIMATED