The Annual Traffic Report

Is published by the Nevada Department of Transportation
Traffic Information Division in cooperation
with the U.S. Department of Transportation
Federal Highway Administration.

Nevada Department of Transportation
1263 S. Stewart Street
Carson City, Nevada 89712

Kenny C. Guinn, Governor
Jeff Fontaine, P.E., Director

If you have any comments, questions, or need additional information
regarding the contents of this report, please contact
Traffic Information Division at (775) 888-7445
or E-mail at
pio@ndot.state.nv.us
www.nevadadot.com

TABLE OF CONTENTS

DESCRIPTION	PAGE NUMBER
Title Page -	i
Table of Contents -	ii
Introduction -	iii
Statistics -	1
Traffic Count Station Numbering System - - - - - - - - -	2
Automatic Traffic Recorder (ATR) System - - - - - - - - -	3
Vehicle Classification & 18 Kip Equivalent Single Axle Load Templates	4
Automatic Traffic Recorder (ATR) Summaries - - - - - - -	13
Table Three (Ten year history and maps) - - - - - - - - - -	105

INTRODUCTION

The administration of approximately 5,400 miles of roads in the State of Nevada Highway System involves the expenditure of hundreds of millions of dollars annually for construction, reconstruction and maintenance. Also, it imposes the responsibility of selecting and designing new roads, and the planning of future construction and development.

It is necessary to keep current data on motor vehicle trends for numerous reasons including: Design of new construction to service the volume and type of traffic a roadway will carry. Selection of new routes to serve the greatest area and maximum number of motorists while maintaining cost efficiency. Design of future projects to coincide with expected development. And to schedule maintenance when and where it is most needed.

Perhaps the single most reliable statistics available to guide the highway engineer and the planner are the type and volume of traffic on each section of highway under consideration for future improvement. Responsibility for the collection, tabulation and analysis of these trends is vested in the Traffic Information Division of the Nevada Department of Transportation.

During 2005, hourly traffic volumes were monitored continuously at 92 locations statewide. These sites, commonly referred to as Automatic Traffic Recorders (ATR's) are presented in summary form beginning on page 13 of this report. In addition, traffic volumes were collected in short periods (7days) and factored to Annual Average Daily Traffic (AADT's). These summary statistics including a ten-year history (if available) are presented by county in the Table Three portion of this report, which begins on page 105.

STATISTICS

The methods used to derive the "Annual Average Daily Traffic" (AADT) for the Automatic Traffic Recorder (ATR) sites in this book are:

1. Each day of the week is averaged for the month.

2. The seven average days (Sunday through Saturday) are averaged which provides "Monthly Average Daily Traffic" (MADT).

3. The twelve MADT's (January through December) are averaged, which then yields the AADT.

The methods used to derive the "Annual Average Daily Traffic" for Table Three in this report are:

1. The total raw count from a five to seven day short period count is divided by the number of hours sampled and the quotient is then multiplied by 24 (24 hours in a day).

2. The above product is then factored using summary statistics from ATR's to derive a Monthly Average Daily Traffic (MADT).

3. The MADT is once again factored for seasonality using summary statistics from ATR's which produces Annual Average Daily Traffic (AADT). The AADT summary statistics in this report represent a composite of both directions.

4. Those locations sampled with an axle sensor are then factored once more using factors developed from vehicle classification statistics. This procedure factors out inflated counts due to extra axle vehicles.

Data is collected in an hourly increment at various count locations statewide. The year the last hourly count was taken at a particular location is noted in the left margin of the Table Three report directly under the station identification number. This data is available upon request from the Traffic Information Division staff by calling at (775) 888-7445.

TABLE 3 SHORT TERM COUNT STATION NUMBERING SYSTEM

The Table 3 section of this report contains a ten-year history of Annual Average Daily Traffic at short-term count locations. This data is divided into counties including maps depicting individual count locations. Short-term count locations are represented on the maps in red and consist of the four- digit identification number with all leading zeros removed. . All short-term count locations are listed with a four-digit station identifier in the Table 3, which is, located directly adjunct to the individual County map.

		Depicted on map	Depicted in Table 3
Example of table three:	Clark county station number	1	0001
	Mineral county station number	33	0033
	Washoe county station number	114	0114

*Please note count stations in Clark County in the 2000 series numbers are counts provided by the Regional Transportation Commission and count stations in the 6000 series numbers are counts provided by the City of North Las Vegas.

Below is a listing of the counties and their prefix numbers. County code numbers are in bold print and located in the upper right hand corner on all county maps.

County	Prefix Number
Carson City	25
Churchill	01
Clark	03
Douglas	05
Elko	07
Esmeralda	09
Eureka	11
Humboldt	13
Lander	15
Lincoln	17
Lyon	19
Mineral	21
Nye	23
Pershing	27
Storey	29
Washoe	31
White Pine	33

AUTOMATIC TRAFFIC RECORDERS
(ATR)

In addition to the short-term locations, Automatic Traffic Recorder (ATR) locations are shown on the maps with seven-digit identification number.

Summary data for ATR sites can be found in the Automatic Traffic Recorder section of this report. The ATR section provides the user with Monthly Average Daily Traffic (MADT) and a 10-year history of the AADT with the percent of change from the previous year. This section also provides Average Daily Traffic (ADT), Average Weekday Traffic and Average Weekend Traffic. (Please note Friday ADT is not used to calculate Average Weekday or Weekend Traffic).

The percent design hour volume (DHV) is of the AADT is provided in the ATR summaries and is a tool used in the design process. It is the hour used to design a highway as it represents the highest volume the highway will have to accommodate. To a greater extent, the design hour volume determines pavement widths and other geometric features.

VEHICLE CLASSIFICATION
&
18 KIP EQUIVALENT AXLE LOAD TEMPLATES

The maps on page 5 & 6 show the Roadway Functional Classification for the majority of Las Vegas and Reno areas. The Template on page 7 provides the percentage of travel and corresponding average 18 KIP Equivalent Single Axle Loadings (ESAL) by vehicle type for Urban Roadway Functional Classifications. Page 8 is the Statewide Roadway Functional Classification map with page 9 depicting the Rural percentage of travel and corresponding average 18 KIP ESAL by vehicle type.

These statistics represent the previous three years of data collection at 210 locations statewide. The statistical sampling procedures found in the Federal Highway Administration's "Traffic Monitoring Guide" were the basis of location selection and monitoring duration.

This data is used in capacity analysis, environmental assessment, pavement management programs and economic development planning. This information is also requested by local entities and engineering consulting firms for determining structural numbers used in pavement design.

The procedure for calculating a current year daily ESAL value is available upon request by telephoning (775) 888-7444.

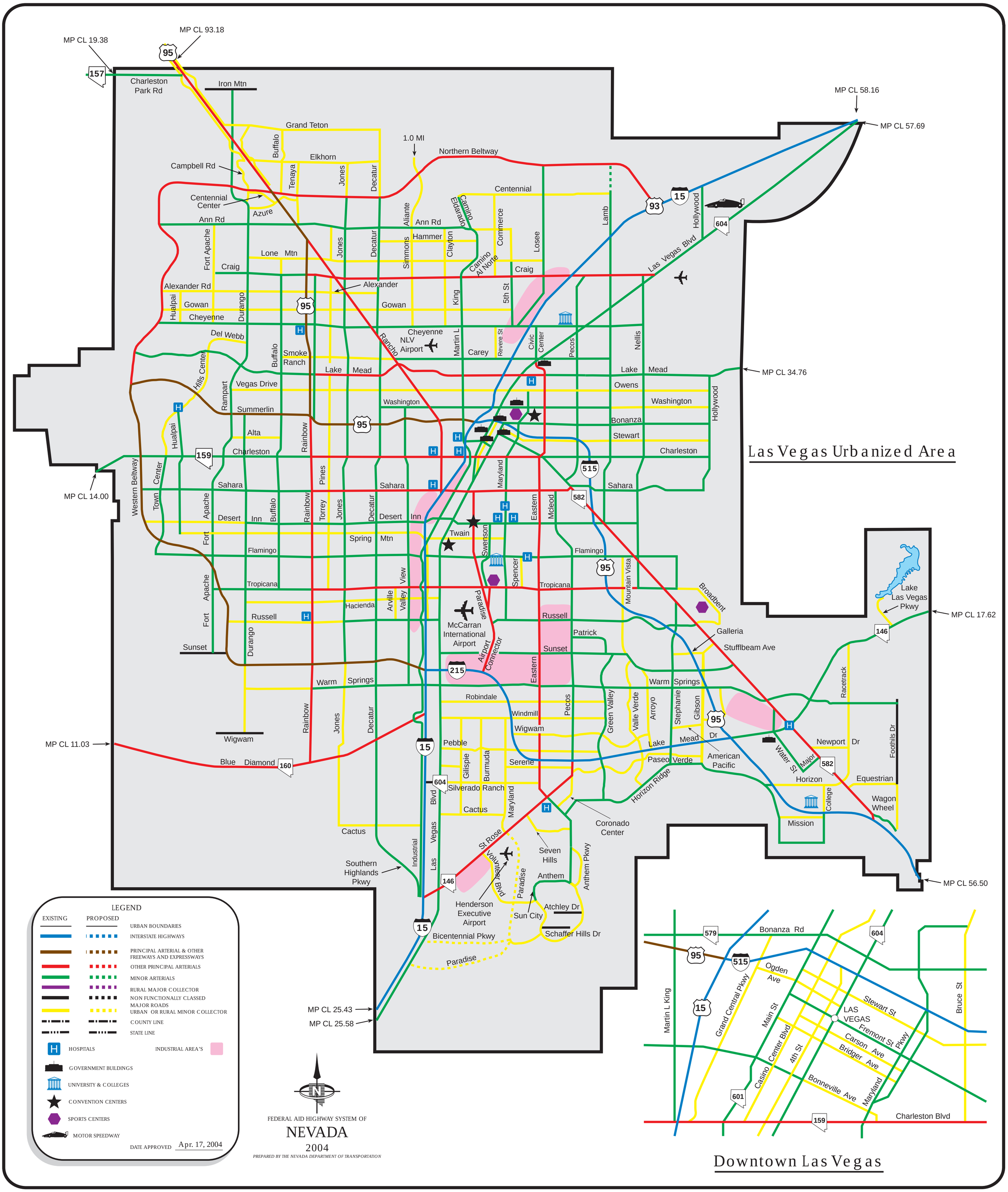

ROADWAY FUNCTIONAL CLASSIFICATION
LAS VEGAS URBANIZED AREA

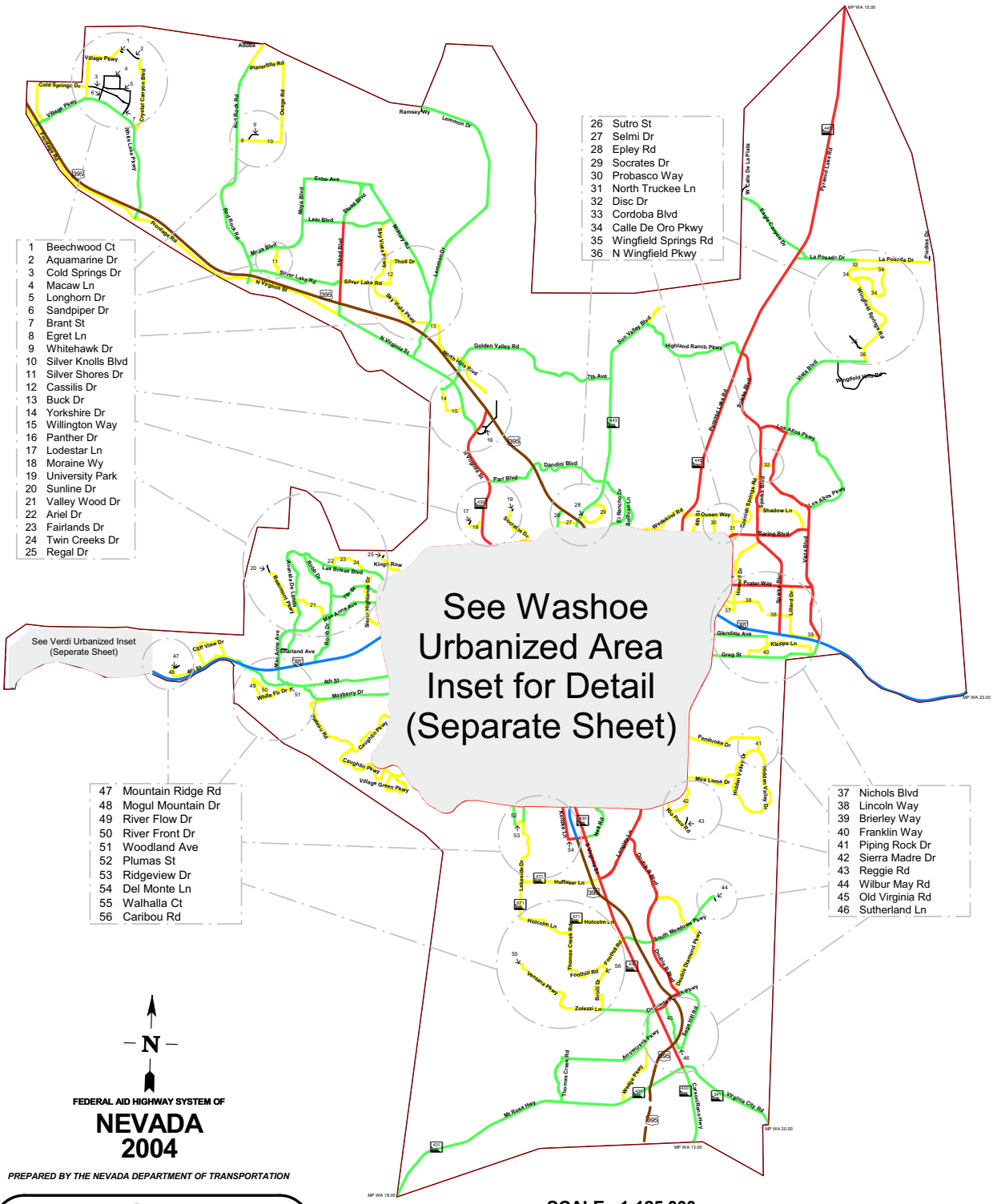

ROADWAY FUNCTIONAL CLASSIFICATION

WASHOE URBANIZED AREA

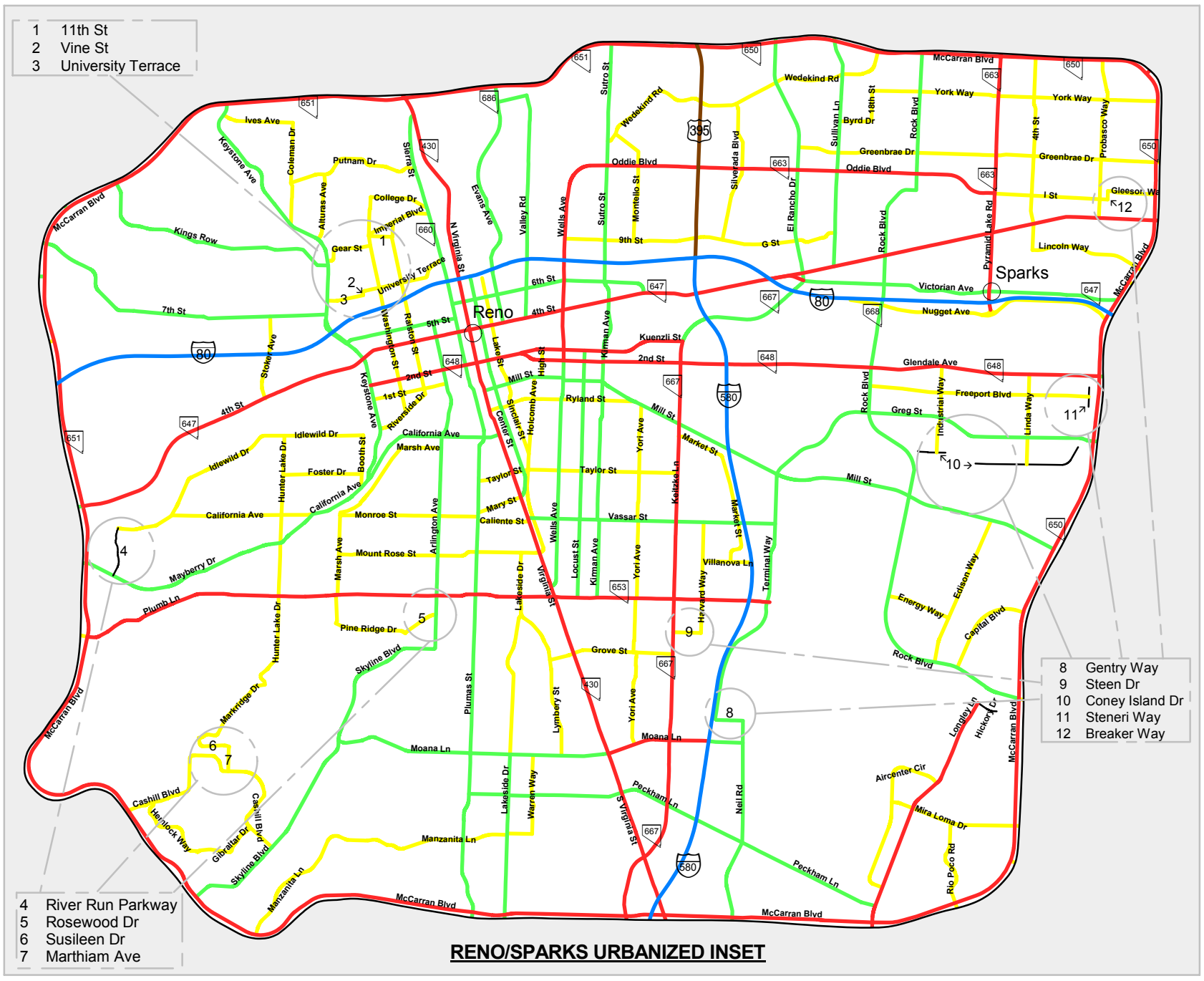

RENO/SPARKS URBANIZED INSET

SCALE - 1:50,000

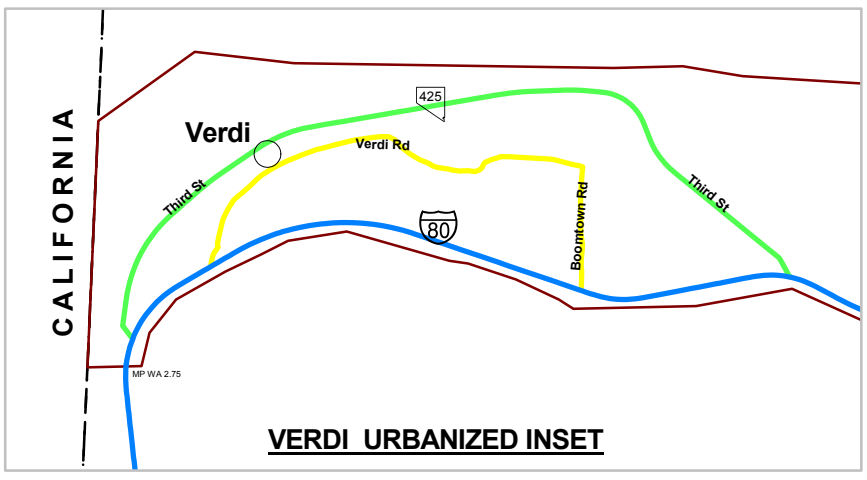

VERDI URBANIZED INSET

SCALE - 1:50,000

N

FEDERAL AID HIGHWAY SYSTEM OF

NEVADA
2004

PREPARED BY THE NEVADA DEPARTMENT OF TRANSPORTATION

LEGEND

EXISTING	PROPOSED	
		INTERSTATE HIGHWAY
		PRINCIPAL ARTERIAL & OTHER FREEWAYS OR EXPRESSWAYS
		OTHER PRINCIPAL ARTERIAL
		MINOR ARTERIAL
		RURAL MAJOR COLLECTOR
		URBAN OR RURAL MINOR COLLECTOR
		LOCAL SYSTEM
		URBAN BOUNDARIES
		STATE LINE
		COUNTY LINE

DATE APPROVED November 18, 2004

ROADWAY FUNCTIONAL CLASSIFICATION

WASHOE URBANIZED AREA INSETS

URBAN
VEHICLE DISTRIBUTION and AVERAGE ESAL's
by ROADWAY FUNCTIONAL CLASSIFICATION

STATE: **NEVADA** STATE FIPS CODE: **32** DATA YEAR: **2005** DATE: **2-May-06**

FUNCTIONAL CLASSIFICATION	PERCENT OF TRAVEL												
					SINGLE-UNIT TRUCKS		SINGLE-TRAILER UNITS			MULTI-TRAILER TRUCKS			
	TRUCK PERCENT (T%)	PASS-ENGER CARS [2 AXLE, 4 TIRE]		BUSSES	2 AXLE, 6 TIRE	3 AXLE OR MORE	4 AXLE OR LESS	5AXLE	6 AXLE OR MORE	5 AXLE OR LESS	6 AXLE	7 AXLE OR MORE	AVERAGE ESAL
URBAN													
INTERSTATE	9.70%	90.30%		0.47%	1.88%	0.69%	0.40%	5.07%	0.20%	0.41%	0.08%	0.50%	
FLEXIBLE ESAL by VEHICLE GROUP				0.897	0.235	0.672	0.736	1.364	1.623	2.090	1.283	2.370	1.135
RIGID ESAL by VEHICLE GROUP				1.027	0.211	0.967	0.762	2.078	2.524	2.028	1.249	2.790	1.569
OTHER FREEWAY & EXPRESSWAY	6.69%	93.31%		0.38%	1.81%	0.42%	0.59%	2.57%	0.11%	0.21%	0.12%	0.48%	
FLEXIBLE ESAL by VEHICLE GROUP				0.720	0.194	1.096	0.604	1.262	1.444	1.407	1.111	1.556	0.900
RIGID ESAL by VEHICLE GROUP				0.765	0.171	1.597	0.597	1.923	2.214	1.319	1.021	2.334	1.245
OTHER PRINCIPAL ARTERIALS	5.49%	94.51%		0.55%	1.85%	0.46%	0.48%	1.53%	0.10%	0.17%	0.10%	0.25%	
FLEXIBLE ESAL by VEHICLE GROUP				1.212	0.293	0.939	1.325	1.249	1.295	2.678	0.941	1.873	0.972
MINOR ARTERIALS	4.27%	95.73%		0.40%	1.72%	0.47%	0.41%	0.79%	0.04%	0.12%	0.06%	0.26%	
FLEXIBLE ESAL by VEHICLE GROUP				0.767	0.222	0.851	0.639	1.210	1.236	2.016	0.678	1.850	0.731
MINOR COLLECTORS	2.34%	97.66%		0.20%	1.17%	0.13%	0.34%	0.09%	0.02%	0.23%	0.09%	0.07%	
FLEXIBLE ESAL by VEHICLE GROUP				*	*	*	*	*	*	*	*	*	*
LOCAL ROADS	4.51%	95.49%		0.38%	2.93%	0.55%	0.04%	0.46%	0.03%	0.01%	0.01%	0.10%	
FLEXIBLE ESAL by VEHICLE GROUP				*	*	*	*	*	*	*	*	*	*

* Data not available for these Roadway Functional Classifications

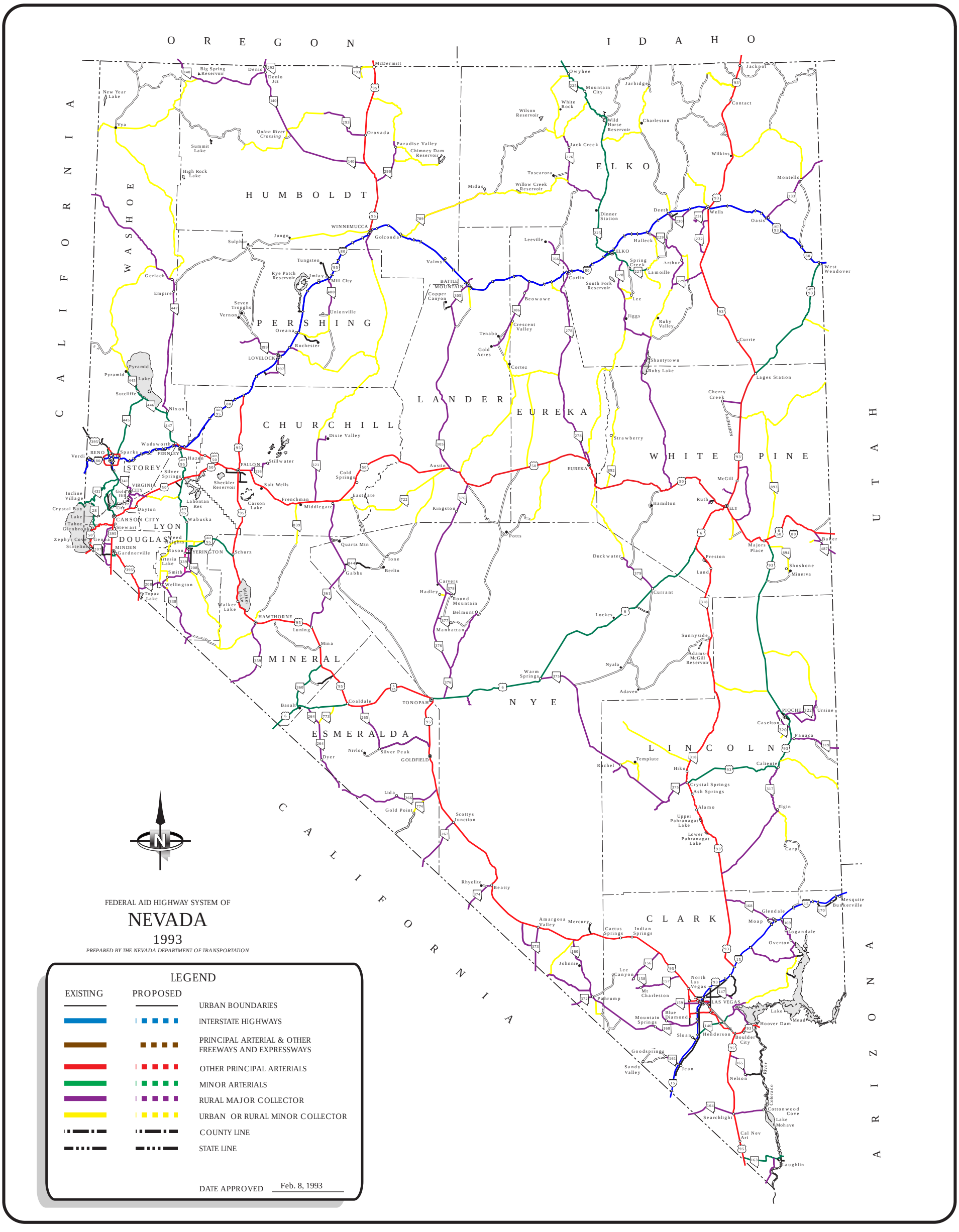
OREGON
IDAHO
CALIFORNIA
UTAH
ARIZONA
HUMBOLDT
ELKO
WASHOE
PERSHING
LANDER
EUREKA
WHITE PINE
CHURCHILL
STOREY
LYON
DOUGLAS
MINERAL
NYE
ESMERALDA
LINCOLN
CLARK
McDermitt
Orovada
WINNEMUCCA
Golconda
Valmy
BATTLE MOUNTAIN
Carlin
ELKO
Wells
Oasis
West Wendover
Jackpot
Contact
Wilkins
Montello
Currie
Lages Station
Cherry Creek
Ely
McGill
Ruth
Baker
Shoshone
Minerva
Majors Place
Preston
Lund
Currant
Duckwater
Hamilton
Strawberry
EUREKA
Austin
Kingston
Potts
Carvers
Round Mountain
Belmont
Manhattan
Tonopah
Warm Springs
Adaven
Nyala
Sunnyside
Adams-McGill Reservoir
Locke
Caliente
Elgin
Carp
Panaca
Caselton
Ursine
PIOCHE
Hiko
Crystal Springs
Ash Springs
Alamo
Upper Pahranagat Lake
Lower Pahranagat Lake
Tempiute
Rachel
Mesquite
Bunkerville
Glendale
Moapa
Logandale
Overton
Lake Mead
Hoover Dam
Boulder City
Henderson
LAS VEGAS
North Las Vegas
Nelson
Cottonwood Cove
Lake Mohave
Cal Nev Ari
Laughlin
Searchlight
Sloan
Jean
Goodsprings
Sandy Valley
Blue Diamond
Mountain Springs
Pahrump
Mt Charleston
Lee Canyon
Indian Springs
Cactus Springs
Mercury
Amargosa Valley
Beatty
Rhyolite
Scottys Junction
Gold Point
Lida
Silver Peak
GOLDFIELD
Nivloc
Dyer
Coaldale
Basalt
Mina
Luning
HAWTHORNE
Walker Lake
Schurz
YERINGTON
Wellington
Topaz Lake
Smith
Mason
Weed Heights
Gardnerville
MINDEN
Genoa
Stewart
CARSON CITY
Dayton
Wabuska
Lahontan Res
Sheckler Reservoir
Carson Lake
Salt Wells
Frenchman
Middlegate
Eastgate
Cold Springs
Dixie Valley
Stillwater
FALLON
Silver Springs
VIRGINIA CITY
Gold Hill
Incline Village
Crystal Bay
Tahoe
Glenbrook
Zephyr Cove
Stateline
Verdi
RENO
Sparks
FERNLEY
Wadsworth
Hazen
Nixon
Sutcliffe
Pyramid Lake
Pyramid
Vernon
Seven Troughs
Oreana
Rochester
LOVELOCK
Unionville
Mill City
Imlay
Tungsten
Rye Patch Reservoir
Gerlach
Empire
Vya
New Year Lake
Summit Lake
High Rock Lake
Quinn River Crossing
Paradise Valley
Chimney Dam Reservoir
Jungo
Sulphur
Midas
Tuscarora
Willow Creek Reservoir
Jack Creek
Owyhee
Mountain City
White Rock
Wilson Reservoir
Wild Horse Reservoir
Charleston
Jarbidge
Dinner Station
Deeth
Halleck
Spring Creek
Lamoille
Arthur
South Fork Reservoir
Lee
Jiggs
Ruby Valley
Shantytown
Ruby Lake
Leeville
Beowawe
Crescent Valley
Tenabo
Gold Acres
Cortez
Copper Canyon
Lake Tahoe
Lake Pyramid
Lake Topaz
Lake Walker
Lake Tahoe
Lake Mead
Lake Mohave
Lake Pahranagat
Lake Tahoe
Lake Walker
Lake Artesia
Lake Sheckler
Lake Carson
Lake Lahontan

RURAL
VEHICLE DISTRIBUTION and AVERAGE ESAL's
by ROADWAY FUNCTIONAL CLASSIFICATION

STATE: **NEVADA** STATE FIPS CODE: **32** DATA YEAR: **2005** DATE: **2-May-06**

FUNCTIONAL CLASSIFICATION	PERCENT OF TRAVEL												
					SINGLE-UNIT TRUCKS		SINGLE-TRAILER UNITS			MULTI-TRAILER TRUCKS			
	TRUCK PERCENT (T%)	PASS-ENGER CARS [2 AXLE, 4 TIRE]		BUSSES	2 AXLE, 6 TIRE	3 AXLE OR MORE	4 AXLE OR LESS	5AXLE	6 AXLE OR MORE	5 AXLE OR LESS	6 AXLE	7 AXLE OR MORE	AVERAGE ESAL
RURAL													
INTERSTATE	32.88%	67.12%		0.65%	3.44%	0.44%	1.21%	23.29%	0.32%	0.88%	0.40%	2.25%	
FLEXIBLE ESAL by VEHICLE GROUP				0.695	0.142	0.405	0.488	1.132	1.245	1.686	0.881	1.599	1.031
RIGID ESAL by VEHICLE GROUP				0.758	0.117	0.521	0.471	1.603	1.632	1.527	0.763	1.883	1.382
OTHER PRINCIPAL ARTERIAL	20.56%	79.44%		0.59%	4.19%	0.59%	1.04%	11.55%	0.33%	0.65%	0.22%	1.40%	
FLEXIBLE ESAL by VEHICLE GROUP				0.665	0.177	0.624	0.692	1.225	1.188	1.369	1.013	1.617	0.979
MINOR ARTERIAL	16.08%	83.92%		0.47%	3.74%	0.73%	0.86%	8.04%	0.25%	0.61%	0.12%	1.26%	
FLEXIBLE ESAL by VEHICLE GROUP				0.593	0.299	0.601	0.480	1.180	0.892	2.943	0.000	2.226	1.030
MAJOR COLECTOR	12.68%	87.32%		0.33%	3.60%	0.70%	0.69%	5.22%	0.28%	0.43%	0.11%	1.32%	
FLEXIBLE ESAL by VEHICLE GROUP				0.564	0.308	0.772	0.581	1.385	1.069	1.944	0.957	1.427	0.993
MINOR COLLECTOR	4.60%	95.40%		0.12%	1.46%	0.37%	0.20%	1.00%	0.16%	0.08%	0.03%	1.18%	
FLEXIBLE ESAL by VEHICLE GROUP				*	*	*	*	*	*	*	*	*	*
LOCAL ROADS	6.47%	93.53%		0.77%	3.45%	0.16%	0.11%	1.42%	0.00%	0.08%	0.03%	0.45%	
FLEXIBLE ESAL by VEHICLE GROUP				*	*	*	*	*	*	*	*	*	*

* Data not available for these Roadway Functional Classifications

The Traffic Information, Vehicle Size and Weight section of the Nevada Department of Transportation collects Weigh-In-Motion (WIM) data at 90 locations statewide over a three-year period, which equates to 30 sites collected per year. WIM data is collected using both the PAT portable Capacitive Mat and permanent Bending Plate technology. The equipment collects individual and grouped axle weights, classifies each vehicle according to axle spacing and axle grouping and is used to determine the percentage of truck and bus in the traffic stream. The data derived from the WIM sessions are used to provide Equivalent Single Axle Loading (ESAL) for design of flexible and rigid pavements (see attachment). Flexible pavement design is based on a 20-year projection of traffic volumes and rigid pavement design is currently based on 35 years. ESAL values are produced for both site-specific projects (projects located close to a WIM location) and for roadway functional types (urban and rural Interstate, Primary and Arterial roads).

Daily directional ESALs requested for design specific locations are derived using the following method:

Weights for individual axles and axle groups derived from each vehicle, weighed at a specific location relevant to the design site, are stored in a database along with an axle equivalency factor. This equivalency factor is derived from tables produced by the American Association of State Highway Transportation Officials (AASHTO) (see tables). Factors are derived from this table using a structural number of 3.0 and a serviceability index of 2.5 for flexible pavements and a structural number of 2.0 and a slab thickness of 12 inches for rigid pavements.

The following example uses weights from a 3-axle single unit vehicle and values from the flexible pavement tables for both single and tandem axles:

Steering axle (single)	Table Equivalency	Rear axle group (Tandem)	Table Equivalency	Total
Weight = 10,000 lbs.	.118	Weight =32,000 lbs.	.889	1.007

Once the equivalency factors for each axle and axle group for a specific vehicle configuration are totaled, the totals are averaged for all vehicles of a specific type (such as the 3 axle single unit above) to produce an average ESAL (18 kip/truck) value for each vehicle type.

After calculating the Equivalency factors for each individual vehicle type, the percentage that each vehicle type is of the total vehicles (truck and bus) is calculated and multiplied by 1000 to derive a current year distribution percentage, (1000 trucks are used to increase sample size for low volume sites). The resulting distribution percentage for each vehicle type is then multiplied by the average ESAL (18 kip/truck) value for that vehicle type to get a current ESAL value or flexible load by vehicle type. The Current ESAL value by Vehicle type is totaled for all vehicles types and divided by 1000 to produce a one directional 18 kip per truck factor. This factor is applied to one directional current year, mean year and future year AADT and number of trucks projected for the highway segment being analyzed. The projected AADT * Truck percent divided by 2 will yield the number of daily one directional trucks.

The following example is based on data from a rural minor arterial, and depicts how an 18 KIP per truck factor is derived.

VEHICLE TYPE		TRUCK COUNT DISTRIBUTION PERCENT	CURRENT YEAR DISTRIBUTION	18 KIP PER TRUCK	CURRENT FLEXIBLE LOAD
AUTOS	5,500	93.00%			
SINGLE UNITS					
Bus	28	6.8% (*1000)	68	0.489	33
2 Axle	123	29.9%	299	0.566	169
3 Axle	14	3.42%	34	1.388	47
SEMI TRAILERS					
3 Axle	6	1.46%	15	0.571	9
4 Axle	3	0.73%	7	1.084	8
5 Axle	116	28.22%	282	1.660	468
FULL TRAILERS					
5 Axle	10	2.43%	24	1.928	46
6 Axle	4	0.97%	10	0.718	7
MULTI TRAILERS					
5 Axle	6	1.46%	15	1.562	23
6 Axle	1	0.24%	2	1.170	2
7 Axle	64	15.57%	156	3.535	551
8 Axle	36	8.76%	88	1.551	136
COLUMN TOTALS	411	100.00% (truck & bus)	1000		1499

KIP per Truck Average [Current Flexible Load/1000]---------- (1,499/1000) = 1.50
Truck percent -- Total [Trucks/Total Vehicles]----------411/5,911 = 7%

Please note! For site specific design requests NDOT generally provides the truck percentages and projected current, mean and future AADT's that the ESAL factors are applied to.

The Vehicle Distribution and Average ESAL's tables that are depicted in the 2004 Annual Traffic Report are based on truck weight and classification data collected by roadway functional classification (IE: Urban and Rural -Interstate, Principal Arterial, Minor Arterial and Major and Minor Collector)
Please Note! The table in the 2004 Annual Traffic Report is designed to produce an average ESAL value based on a specific type of roadway and is not dependent upon AADT.

The following example uses an Urban Principal Arterial roadway to demonstrate how to use the Vehicle Distribution and average ESAL tables, included on page 7 in this year's report. This example includes a standard ESAL value for automobiles, which is not listed in the Annual Report table. To determine an ESAL based solely on trucks, this table assumes a sample of 1000 trucks as in the example below.

Urban Principal Arterial	**T %**	**Autos**	**Bus**	**Single Unit Trucks**		**Single Unit Trailers**			**Multi-Unit Trailers**		
				2 axle	**3 axle +**	**4 axle**	**5 axle**	**6 axle +**	**5 axle**	**6 axle**	**7axle +**
Percent of Distribution	4.36	95.65%	0.56%	1.53%	0.36%	0.30%	1.27%	0.06%	0.14%	0.04%	0.09%
Flexible ESAL		.0004	.6390	.2591	.7866	.5315	1.2655	1.6611	2.0304	1.1113	1.7020
Distribution. of Vehicles			128	350	83	68	291	14	32	9	21
New Current Load			82	91	65	36	368	23	65	10	36

* Example from table is based on sample of 1000 trucks.

To determine an average ESAL value by roadway functional type:

1. Divide the vehicle class percentage by the truck percentage and multiply that number by 1000. This will yield a distribution of vehicles by truck type.
   Example (Bus percentage/T%) .0056/.0436 *1000 = 128

2. Multiply each individual distribution by the flexible ESAL value for that vehicle class, to derive a new current load value.

3. Total all the values for the New Current Load and divide by 1000. This will produce an average 18 kip per truck factor based on roadway functional classification.
   Example: New Current Load total = 776/1000 Average 18 kip/truck factor = .776

ATR 0121109

US-50, 13.9 MI. EAST OF SR-361 EAST OF FALLON

MONTHLY PERCENT		
MONTH	MADT	% OF AADT
JANUARY	310	51.6%
FEBRUARY	352	58.5%
MARCH	453	75.3%
APRIL	514	85.5%
MAY	664	110.4%
JUNE	844	140.4%
JULY	878	146.1%
AUGUST	808	134.4%
SEPTEMBER	742	123.4%
OCTOBER	703	117.0%
NOVEMBER	542	90.1%
DECEMBER	404	67.1%

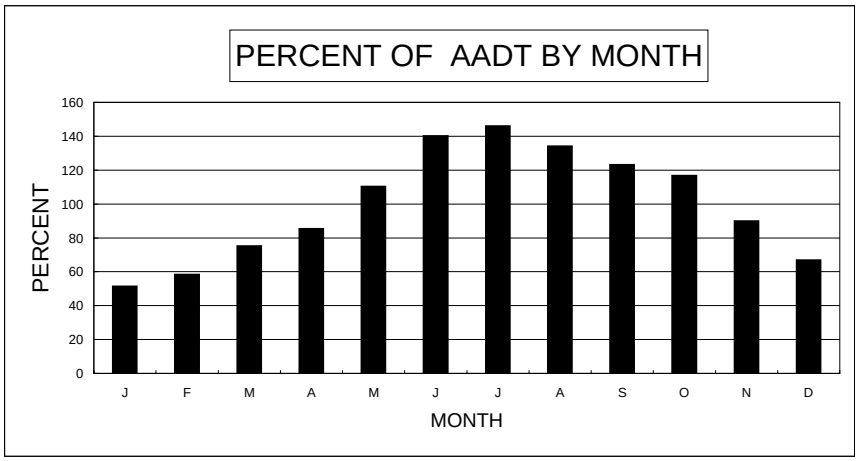

HISTORICAL RECORD		
YEAR	AADT	% OF PREVIOUS YEAR
2005	601	93.6%
2004	642	101.1%
2003	635	97.7%
2002	650	100.0%
2001	650	101.6%
2000	640	94.1%
1999	680	109.7%
1998	620	99.2%
1997	625	103.3%
1996	605	94.5%

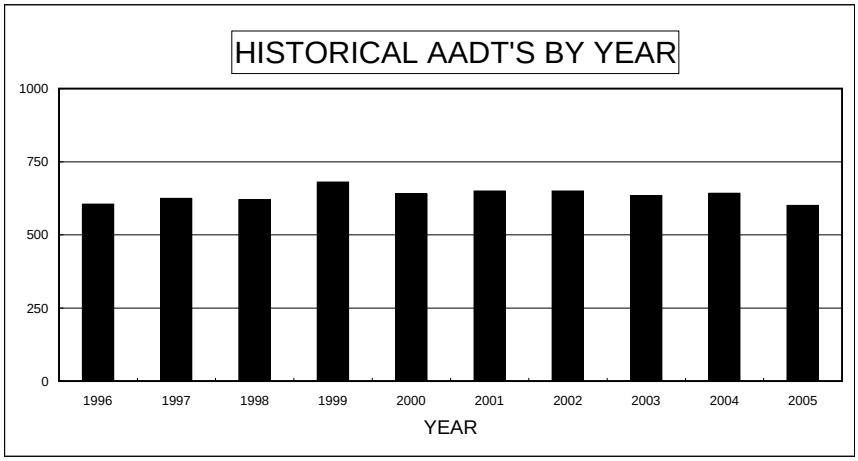

DAY OF WEEK		
DAY	ADT	% OF AADT
SUN	598	99.5%
MON	585	97.3%
TUE	557	92.7%
WED	565	94.0%
THU	618	102.8%
FRI	708	117.8%
SAT	578	96.2%
AVG WEEKDAY	581	96.7%
AVG WEEKEND	588	97.8%

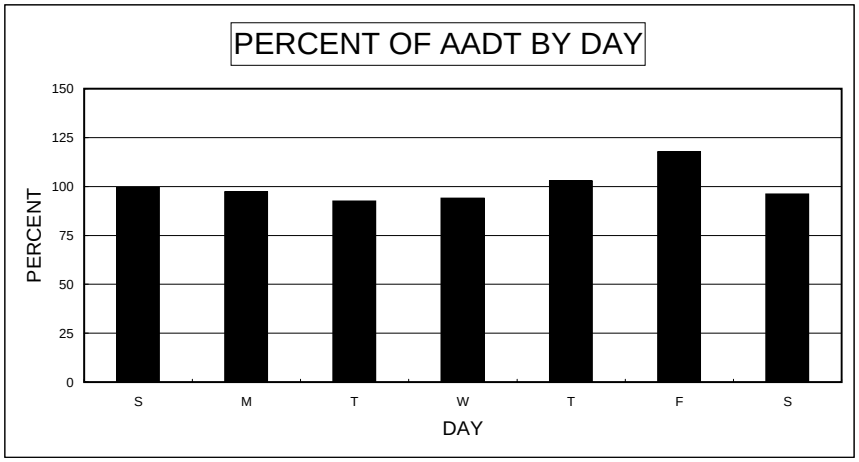

PERCENT DESIGN HOUR VOLUME (DHV) IS OF ANNUAL AVERAGE	16.5%
PERCENT HIGH DIRECTION IS OF DHV	62.9%

ATR 0121209

US-50 04 MI. WEST OF US-50A

MONTHLY PERCENT		
MONTH	MADT	% OF AADT
JANUARY	1,806	74.7%
FEBRUARY	2,080	86.0%
MARCH	2,240	92.6%
APRIL	2,367	97.9%
MAY	2,650	109.6%
JUNE	2,974	123.0%
JULY	2,850	117.9%
AUGUST	2,709	112.0%
SEPTEMBER	2,567	106.2%
OCTOBER	2,457	101.6%
NOVEMBER	2,237	92.5%
DECEMBER	2,081	86.0%

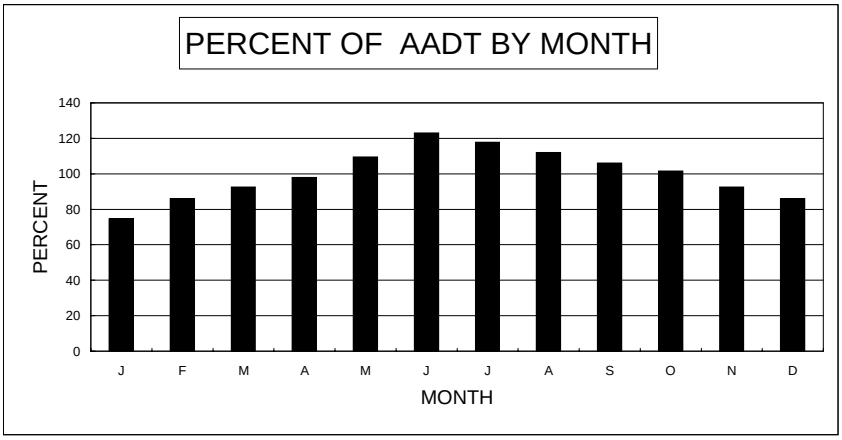

HISTORICAL RECORD		
YEAR	AADT	% OF PREVIOUS YEAR
2005	2,418	104.2%
2004	2,321	98.3%
2003	2,360	102.3%
2002	2,306	101.4%
2001	2,275	98.7%
2000	2,305	99.1%
1999	2,325	103.6%
1998	2,245	105.4%
1997	2,130	
1996		

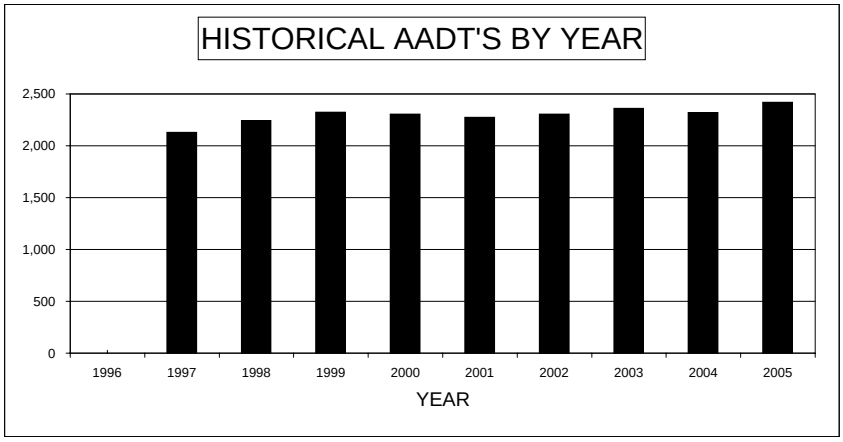

DAY OF WEEK		
DAY	ADT	% OF AADT
SUN	2,000	82.7%
MON	2,333	96.5%
TUE	2,474	102.3%
WED	2,445	101.1%
THU	2,497	103.3%
FRI	2,674	110.6%
SAT	2,503	103.5%
AVG WEEKDAY	2,437	100.8%
AVG WEEKEND	2,252	93.1%

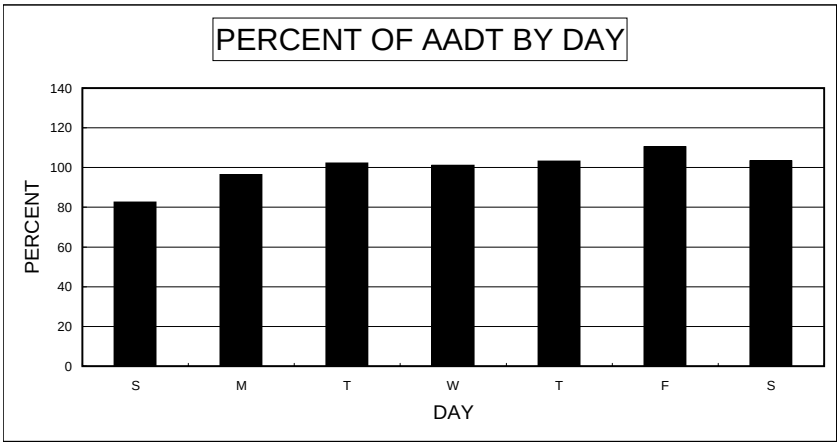

PERCENT DESIGN HOUR VOLUME (DHV) IS OF ANNUAL AVERAGE	11.0%
PERCENT HIGH DIRECTION IS OF DHV	58.9%

ATR 0121309

US-50, (WILLIAMS ST) 90 FT. E. OF RUSSELL ST.

MONTHLY PERCENT		
MONTH	MADT	% OF AADT
JANUARY	19,978	91.2%
FEBRUARY	21,332	97.4%
MARCH	22,287	101.8%
APRIL	22,609	103.2%
MAY	23,021	105.1%
JUNE	22,427	102.4%
JULY	22,188	101.3%
AUGUST	22,737	103.8%
SEPTEMBER	22,679	103.6%
OCTOBER	22,227	101.5%
NOVEMBER	20,658	94.3%
DECEMBER	20,633	94.2%

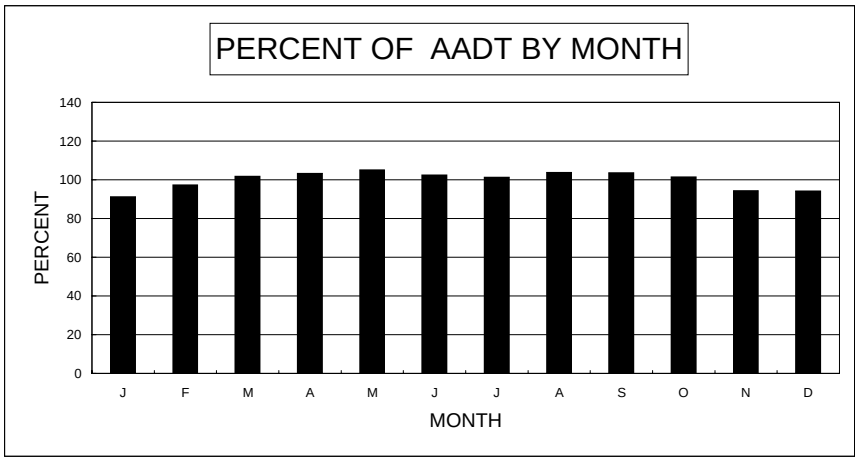

HISTORICAL RECORD		
YEAR	AADT	% OF PREVIOUS YEAR
2005	21,898	102.9%
2004	21,278	100.2%
2003	21,235	97.9%
2002	21,680	100.5%
2001	21,565	102.9%
2000	20,960	
1999		
1998		
1997		
1996		

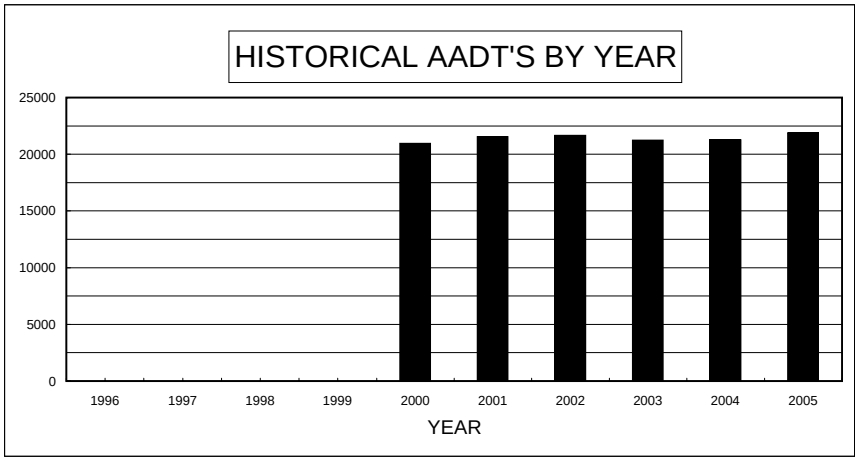

DAY OF WEEK		
DAY	ADT	% OF AADT
SUN	16,151	73.8%
MON	22,309	101.9%
TUE	23,224	106.1%
WED	23,135	105.6%
THU	23,181	105.9%
FRI	25,283	115.5%
SAT	20,004	91.4%
AVG WEEKDAY	22,962	104.9%
AVG WEEKEND	18,078	82.6%

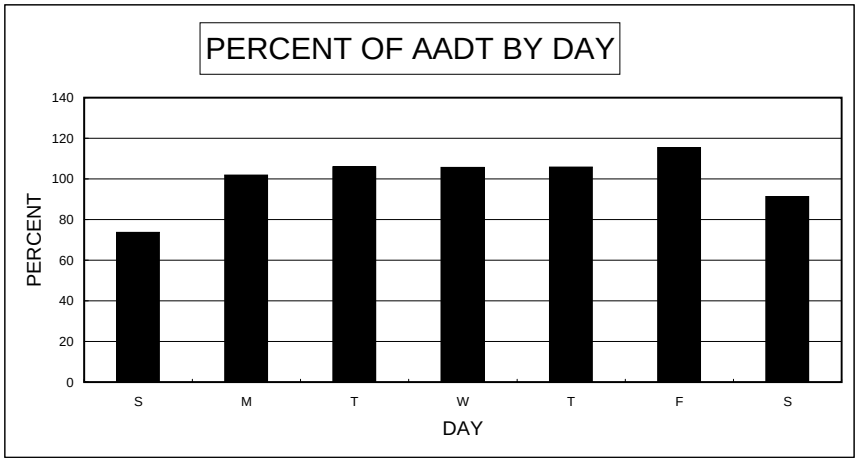

PERCENT DESIGN HOUR VOLUME (DHV) IS OF ANNUAL AVERAGE	9.5%
PERCENT HIGH DIRECTION IS OF DHV	56.3%

ATR 0121409

US-95 1.9 MI. S.OF PASTURE RD.

MONTHLY PERCENT		
MONTH	MADT	% OF AADT
JANUARY	1,886	84.8%
FEBRUARY	2,060	92.6%
MARCH	2,495	112.2%
APRIL	2,392	107.6%
MAY	2,385	107.2%
JUNE	1,624	73.0%
JULY	2,358	106.0%
AUGUST	2,395	107.7%
SEPTEMBER	2,413	108.5%
OCTOBER	2,281	102.6%
NOVEMBER	2,251	101.2%
DECEMBER	2,149	96.6%

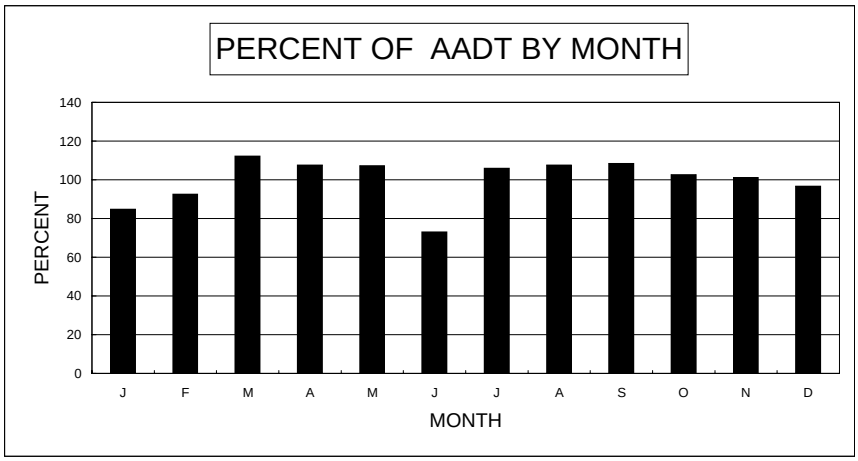

NEW STATION

HISTORICAL RECORD		
YEAR	AADT	% OF PREVIOUS YEAR
2005	2,224	95.7%
2004	2,325	103.1%
2003	2,255	
2002		
2001		
2000		
1999		
1998		
1997		
1996		

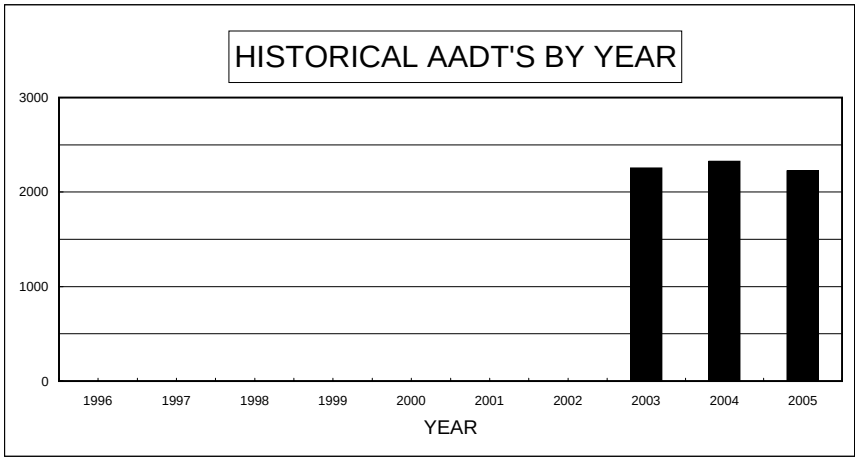

DAY OF WEEK		
DAY	ADT	% OF AADT
SUN	1,970	88.6%
MON	2,122	95.4%
TUE	2,182	98.1%
WED	2,298	103.3%
THU	2,342	105.3%
FRI	2,513	113.0%
SAT	2,140	96.2%
AVG WEEKDAY	2,236	100.5%
AVG WEEKEND	2,055	92.4%

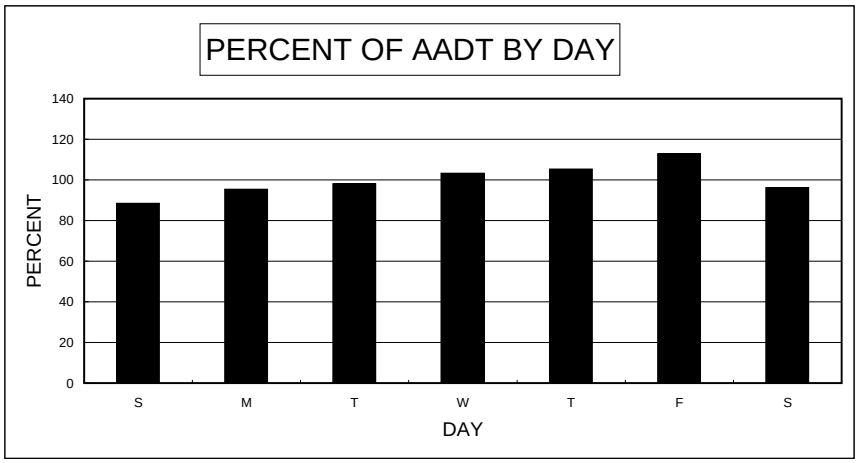

PERCENT DESIGN HOUR VOLUME (DHV) IS OF ANNUAL AVERAGE	10.6%
PERCENT HIGH DIRECTION IS OF DHV	61.7%

ATR 0311109

I-15 AT THE NV/CA STATELINE

MONTHLY PERCENT		
MONTH	MADT	% OF AADT
JANUARY	31,972	80.6%
FEBRUARY	34,788	87.7%
MARCH	39,254	99.0%
APRIL	38,310	96.6%
MAY	40,431	102.0%
JUNE	42,377	106.9%
JULY	46,997	118.5%
AUGUST	45,767	115.4%
SEPTEMBER	37,707	95.1%
OCTOBER	35,697	90.0%
NOVEMBER	40,759	102.8%
DECEMBER	41,729	105.2%

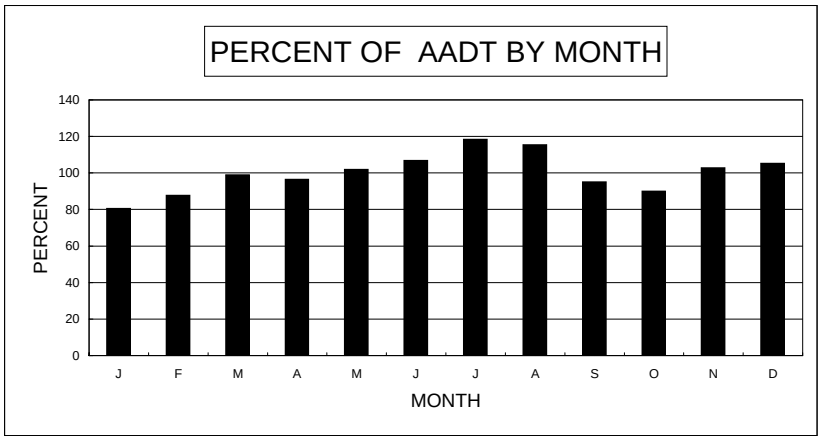

HISTORICAL RECORD		
YEAR	AADT	% OF PREVIOUS YEAR
2005	39,649	102.2%
2004	38,799	101.9%
2003	38,074	100.0%
2002	38,075	100.9%
2001	37,750	105.9%
2000	35,650	102.3%
1999	34,855	102.4%
1998	34,040	105.9%
1997	32,150	103.6%
1996	31,025	105.1%

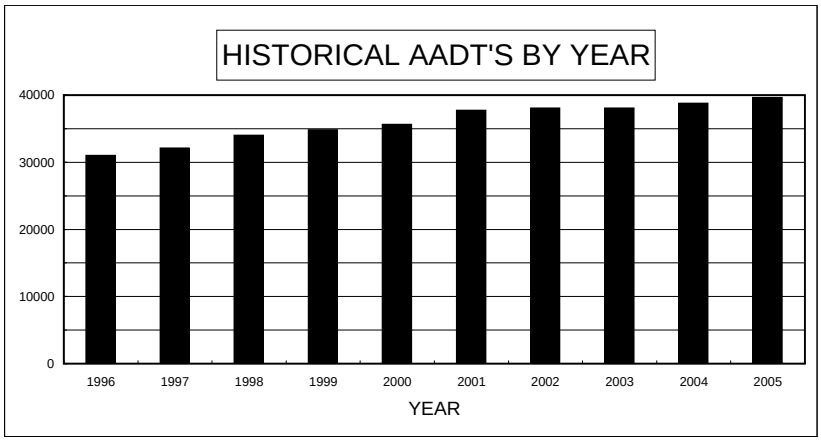

DAY OF WEEK		
DAY	ADT	% OF AADT
SUN	55,094	139.0%
MON	37,308	94.1%
TUE	30,138	76.0%
WED	29,491	74.4%
THU	33,511	84.5%
FRI	48,631	122.7%
SAT	43,370	109.4%
AVG WEEKDAY	32,612	82.3%
AVG WEEKEND	49,232	124.2%

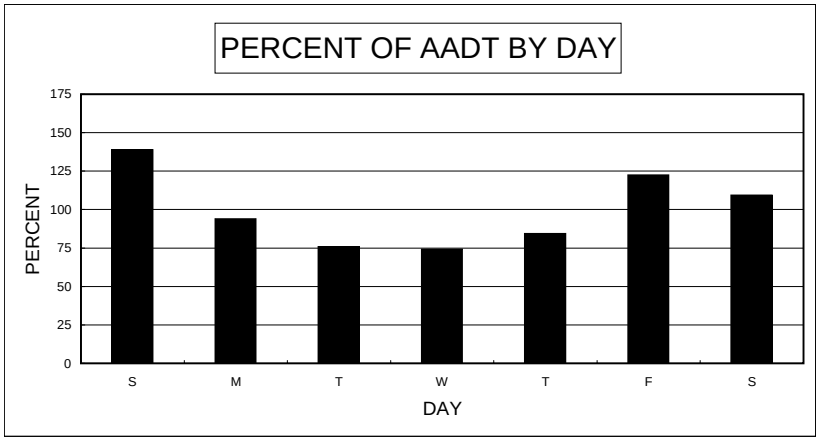

PERCENT DESIGN HOUR VOLUME (DHV) IS OF ANNUAL AVERAGE	13.0%
PERCENT HIGH DIRECTION IS OF DHV	59.7%

ATR 0311209

I-15 1.5 MI. N. OF THE APEX INTERCHANGE SR-604

MONTHLY PERCENT		
MONTH	MADT	% OF AADT
JANUARY	21,058	80.3%
FEBRUARY	22,716	86.6%
MARCH	27,926	106.5%
APRIL	26,831	102.3%
MAY	26,763	102.0%
JUNE	29,242	111.5%
JULY	29,925	114.1%
AUGUST	29,296	111.7%
SEPTEMBER	26,072	99.4%
OCTOBER	25,775	98.3%
NOVEMBER	25,063	95.5%
DECEMBER	24,099	91.9%

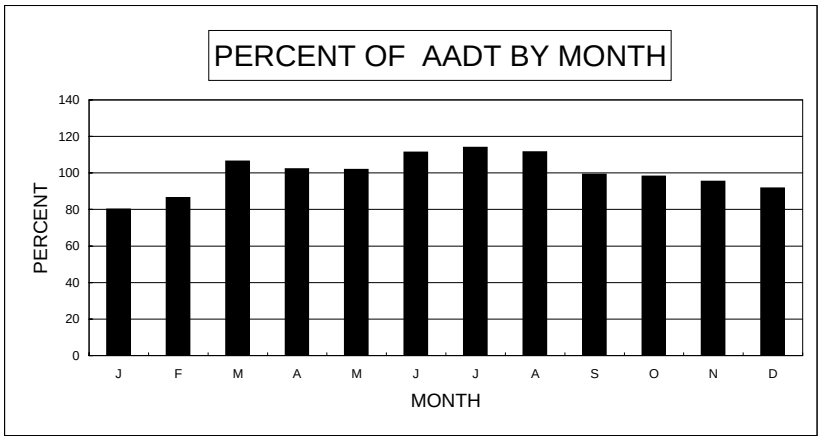

HISTORICAL RECORD		
YEAR	AADT	% OF PREVIOUS YEAR
2005	26,231	110.1%
2004	23,824	104.2%
2003	22,870	99.7%
2002	22,940	112.2%
2001	20,450	104.4%
2000	19,580	101.0%
1999	19,380	103.6%
1998	18,710	107.0%
1997	17,490	105.6%
1996	16,570	103.6%

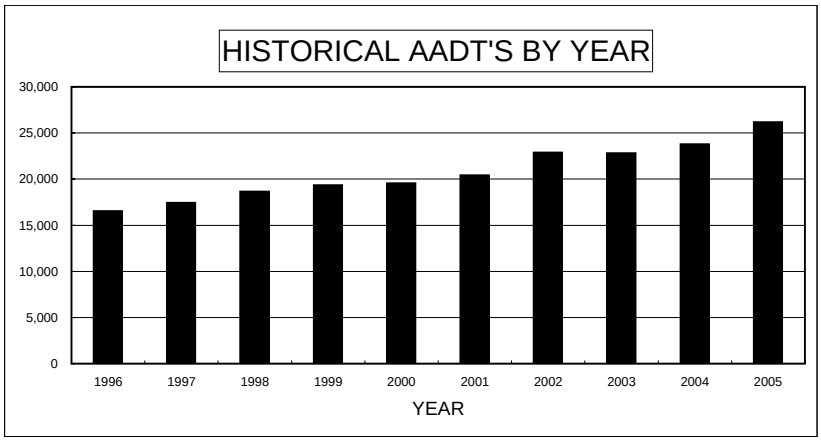

DAY OF WEEK		
DAY	ADT	% OF AADT
SUN	25,056	95.5%
MON	25,152	95.9%
TUE	24,825	94.6%
WED	25,582	97.5%
THU	27,225	103.8%
FRI	30,073	114.6%
SAT	25,701	98.0%
AVG WEEKDAY	25,696	98.0%
AVG WEEKEND	25,379	96.8%

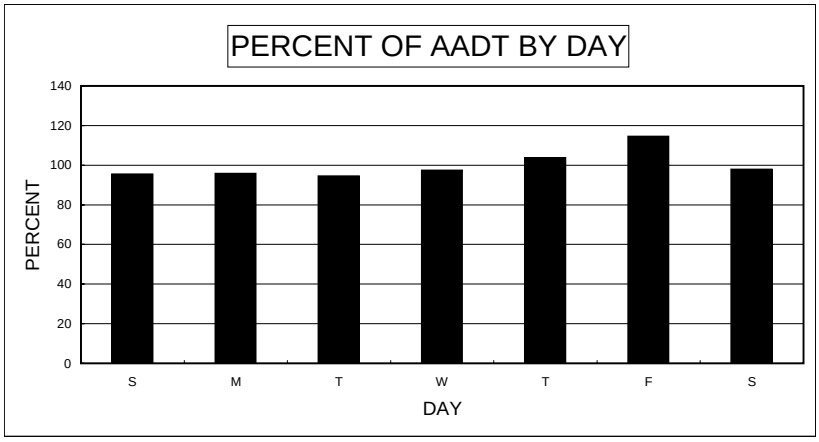

PERCENT DESIGN HOUR VOLUME (DHV) IS OF ANNUAL AVERAGE	9.9%
PERCENT HIGH DIRECTION IS OF DHV	69.1%

ATR 0311309

I-15 0.7 MI. N. OF THE SR-144 E. MESQUITE INTERCHANGE

MONTHLY PERCENT		
MONTH	MADT	% OF AADT
JANUARY	20,630	87.5%
FEBRUARY	21,203	89.9%
MARCH	25,167	106.7%
APRIL	23,201	98.4%
MAY	23,938	101.5%
JUNE	25,608	108.6%
JULY	26,993	114.4%
AUGUST	26,113	110.7%
SEPTEMBER	23,227	98.5%
OCTOBER	23,414	99.3%
NOVEMBER	21,488	91.1%
DECEMBER	22,043	93.5%

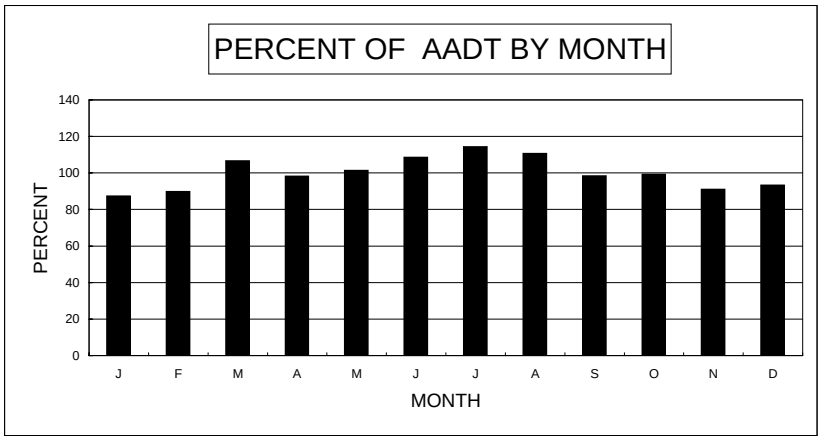

HISTORICAL RECORD		
YEAR	AADT	% OF PREVIOUS YEAR
2005	23,585	103.9%
2004	22,692	103.9%
2003	21,835	101.5%
2002	21,511	107.8%
2001	19,955	106.5%
2000	18,740	100.1%
1999	18,715	105.1%
1998	17,805	106.0%
1997	16,795	104.1%
1996	16,140	101.7%

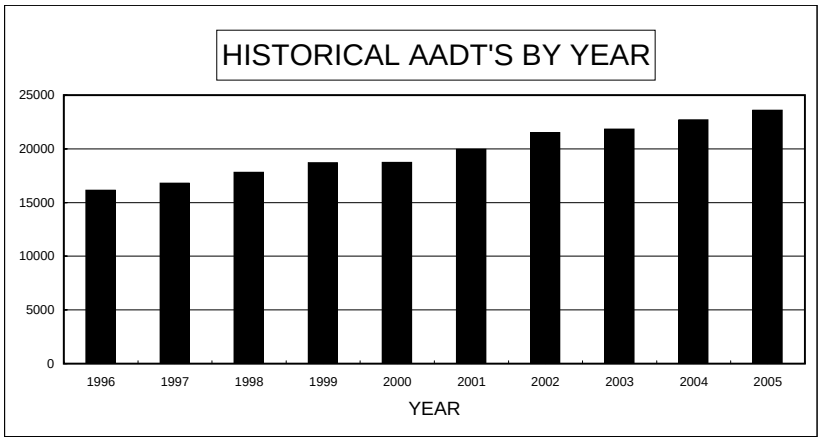

DAY OF WEEK		
DAY	ADT	% OF AADT
SUN	24,386	103.4%
MON	21,819	92.5%
TUE	21,137	89.6%
WED	21,735	92.2%
THU	23,563	99.9%
FRI	27,461	116.4%
SAT	24,996	106.0%
AVG WEEKDAY	22,064	93.5%
AVG WEEKEND	24,691	104.7%

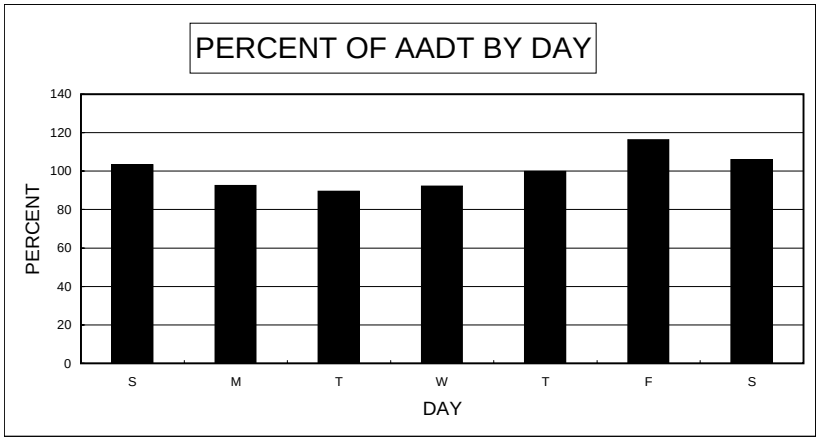

PERCENT DESIGN HOUR VOLUME (DHV) IS OF ANNUAL AVERAGE	10.1%
PERCENT HIGH DIRECTION IS OF DHV	63.9%

ATR 0312109

I-15 0.2 MI. N. OF SR-589 (SAHARA AVE)

MONTHLY PERCENT		
MONTH	MADT	% OF AADT
JANUARY		0.0%
FEBRUARY		0.0%
MARCH		0.0%
APRIL		0.0%
MAY		0.0%
JUNE		0.0%
JULY		0.0%
AUGUST		0.0%
SEPTEMBER		0.0%
OCTOBER		0.0%
NOVEMBER		0.0%
DECEMBER		0.0%

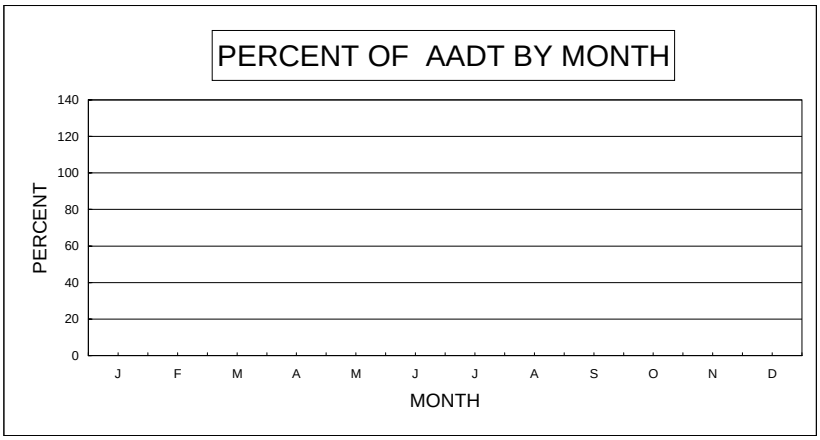

DATA MISSING DUE TO CONSTRUCTION

HISTORICAL RECORD		
YEAR	AADT	% OF PREVIOUS YEAR
2005	260,000	101.6%
2004	255,856	106.3%
2003	240,585	106.7%
2002	225,500	101.5%
2001	222,100	96.8%
2000	229,500	101.6%
1999	225,955	111.2%
1998	203,165	99.6%
1997	203,990	109.3%
1996	186,670	103.4%

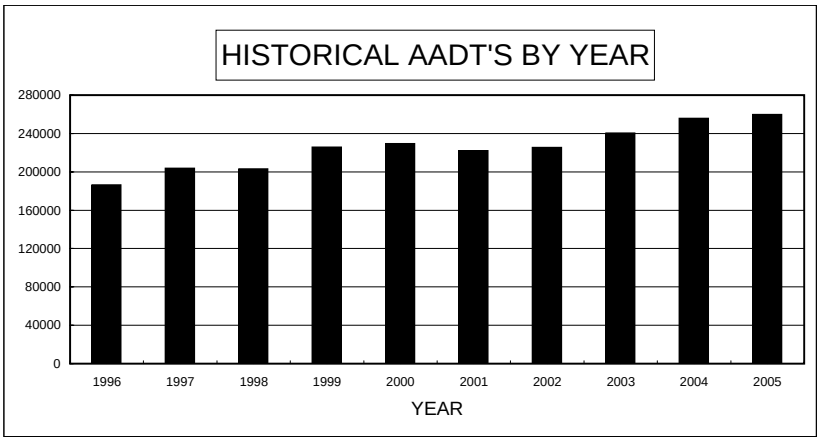

2005,2002, 2001, 2000 ESTIMATED AADT

DAY OF WEEK		
DAY	ADT	% OF AADT
SUN		0.0%
MON		0.0%
TUE		0.0%
WED		0.0%
THU		0.0%
FRI		0.0%
SAT		0.0%
AVG WEEKDAY	0	0.0%
AVG WEEKEND	0	0.0%

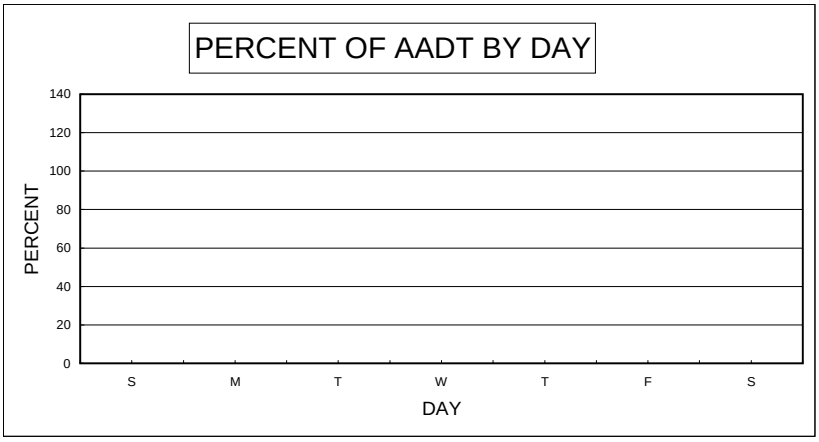

PERCENT DESIGN HOUR VOLUME (DHV) IS OF ANNUAL AVERAGE	N/A
PERCENT HIGH DIRECTION IS OF DHV	N/A

ATR 0312309

I-15 0.7 MI. NORTH OF SR-147 (LAKE MEAD BLVD) INTERCHANGE

MONTHLY PERCENT		
MONTH	MADT	% OF AADT
JANUARY	105,032	91.3%
FEBRUARY	110,190	95.8%
MARCH	119,087	103.6%
APRIL	118,855	103.4%
MAY	116,174	101.0%
JUNE	120,105	104.5%
JULY	116,650	101.4%
AUGUST	118,293	102.9%
SEPTEMBER	115,717	100.6%
OCTOBER	116,600	101.4%
NOVEMBER	112,249	97.6%
DECEMBER	110,850	96.4%

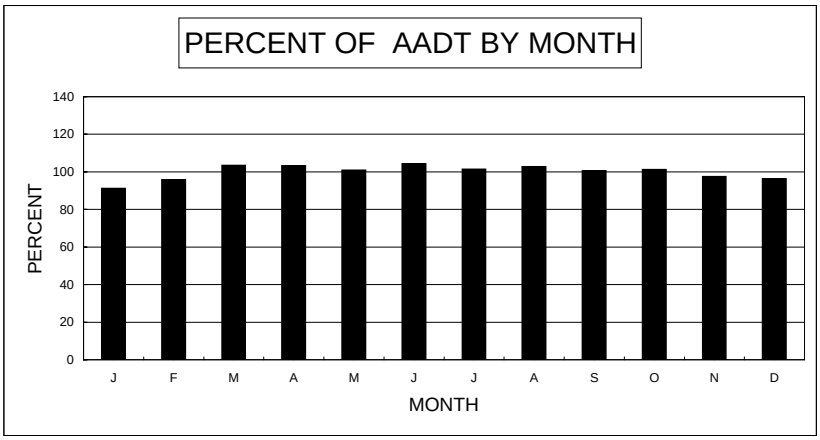

HISTORICAL RECORD		
YEAR	AADT	% OF PREVIOUS YEAR
2005	114,984	104.1%
2004	110,478	103.5%
2003	106,720	105.5%
2002	101,155	109.1%
2001	92,760	116.0%
2000	80,000	100.6%
1999	79,500	105.1%
1998	75,615	107.7%
1997	70,200	109.8%
1996	63,935	104.7%

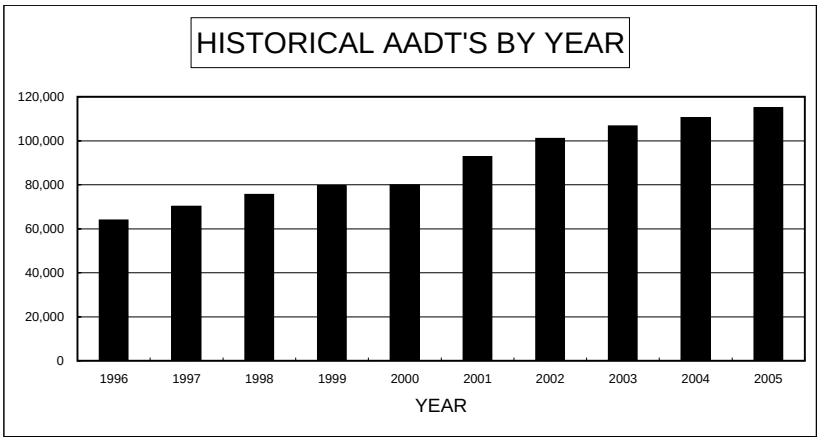

*2000, 1999 ESTIMATED DUE TO CONSTRUCTION

DAY OF WEEK		
DAY	ADT	% OF AADT
SUN	88,778	77.2%
MON	115,744	100.7%
TUE	120,049	104.4%
WED	121,636	105.8%
THU	123,222	107.2%
FRI	127,504	110.9%
SAT	107,951	93.9%
AVG WEEKDAY	120,163	104.5%
AVG WEEKEND	98,365	85.5%

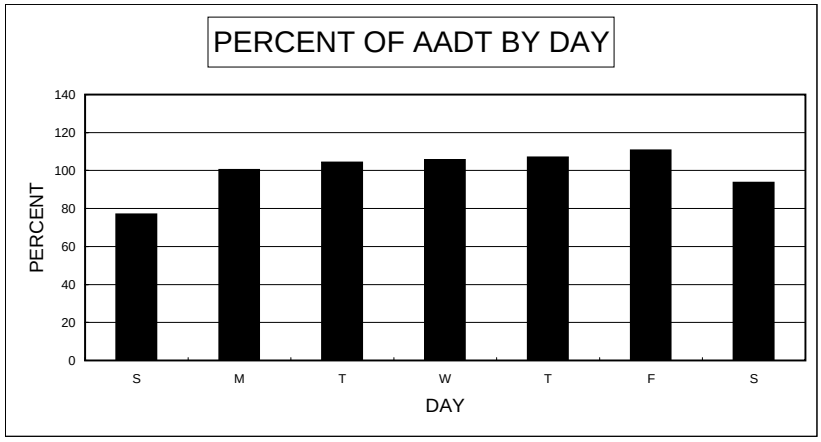

PERCENT DESIGN HOUR VOLUME (DHV) IS OF ANNUAL AVERAGE	7.2%
PERCENT HIGH DIRECTION IS OF DHV	58.2%

ATR 0312509

I-215 0.2 MI. E. OF EASTERN AVE INTCH.

MONTHLY PERCENT		
MONTH	MADT	% OF AADT
JANUARY	98,272	93.0%
FEBRUARY	102,061	96.5%
MARCH	105,220	99.5%
APRIL	106,306	100.6%
MAY	107,985	102.1%
JUNE	109,061	103.2%
JULY	105,283	99.6%
AUGUST	106,220	100.5%
SEPTEMBER	106,911	101.1%
OCTOBER	109,206	103.3%
NOVEMBER	105,968	100.2%
DECEMBER	106,051	100.3%

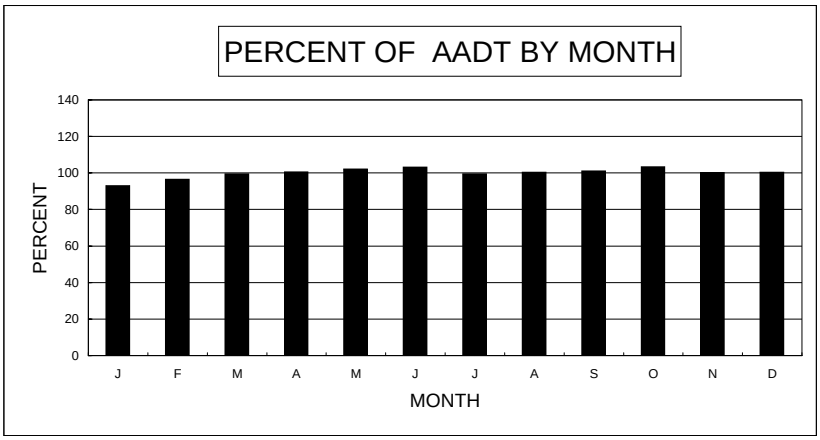

HISTORICAL RECORD		
YEAR	AADT	% OF PREVIOUS YEAR
2005	105,712	99.3%
2004	106,477	103.0%
2003	103,395	105.5%
2002	98,035	109.9%
2001	89,235	125.8%
2000	70,930	180.0%
1999	39,405	170.1%
1998	23,160	
1997		
1996		

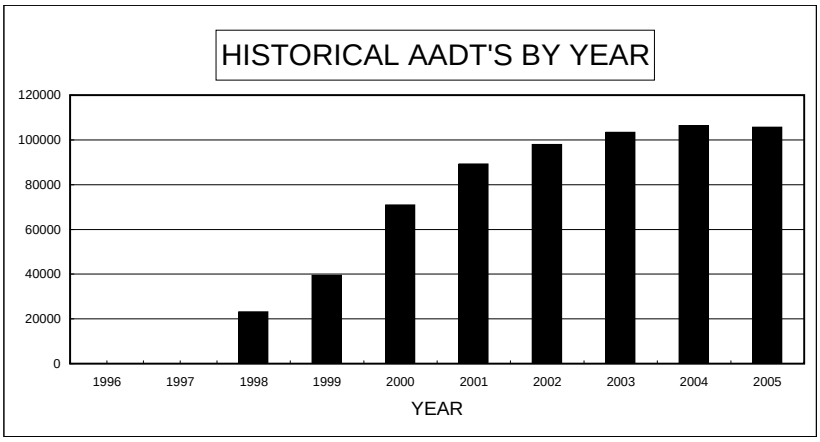

DAY OF WEEK		
DAY	ADT	% OF AADT
SUN	79,603	75.3%
MON	107,150	101.4%
TUE	111,496	105.5%
WED	113,176	107.1%
THU	113,713	107.6%
FRI	117,052	110.7%
SAT	97,795	92.5%
AVG WEEKDAY	111,384	105.4%
AVG WEEKEND	88,699	83.9%

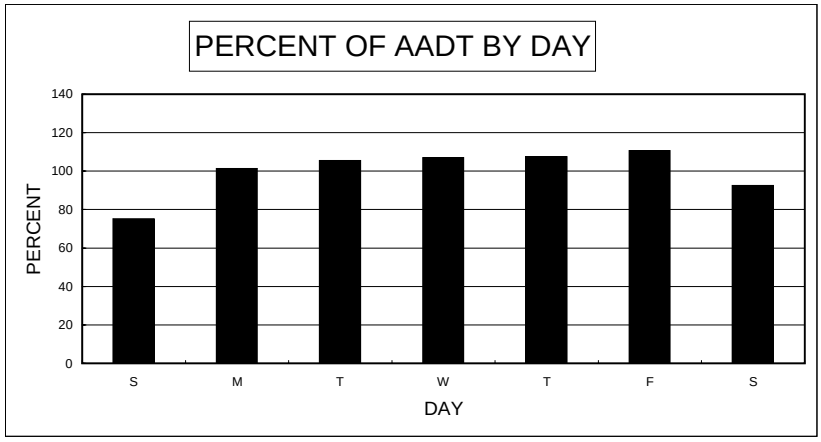

PERCENT DESIGN HOUR VOLUME (DHV) IS OF ANNUAL AVERAGE	7.9%
PERCENT HIGH DIRECTION IS OF DHV	56.6%

ATR 0321209

US-95 AT SR-157 (CHARLESTON PARK RD) INTERCHANGE

MONTHLY PERCENT		
MONTH	MADT	% OF AADT
JANUARY	9,545	90.7%
FEBRUARY	9,322	88.5%
MARCH	11,254	106.9%
APRIL	10,525	100.0%
MAY	10,796	102.6%
JUNE	11,379	108.1%
JULY	11,127	105.7%
AUGUST	11,557	109.8%
SEPTEMBER	10,738	102.0%
OCTOBER	10,730	101.9%
NOVEMBER	9,662	91.8%
DECEMBER	9,700	92.1%

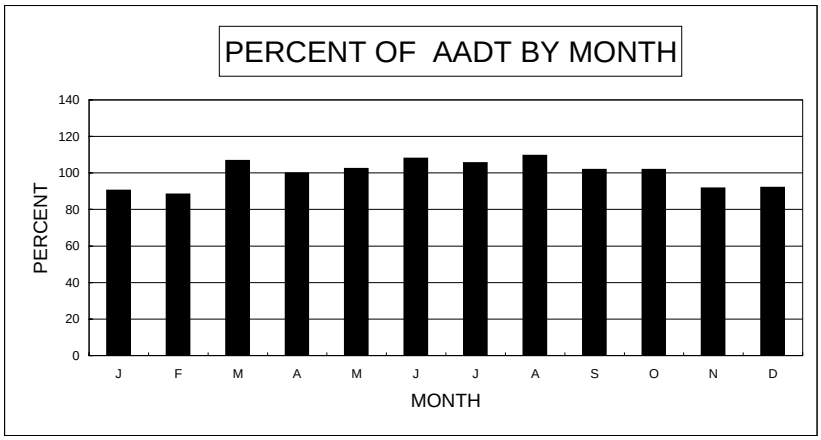

HISTORICAL RECORD		
YEAR	AADT	% OF PREVIOUS YEAR
2005	10,528	99.9%
2004	10,538	98.5%
2003	10,700	108.0%
2002	9,910	99.1%
2001	10,005	103.9%
2000	9,630	104.8%
1999	9,185	99.5%
1998	9,235	105.2%
1997	8,780	110.0%
1996	7,980	95.6%

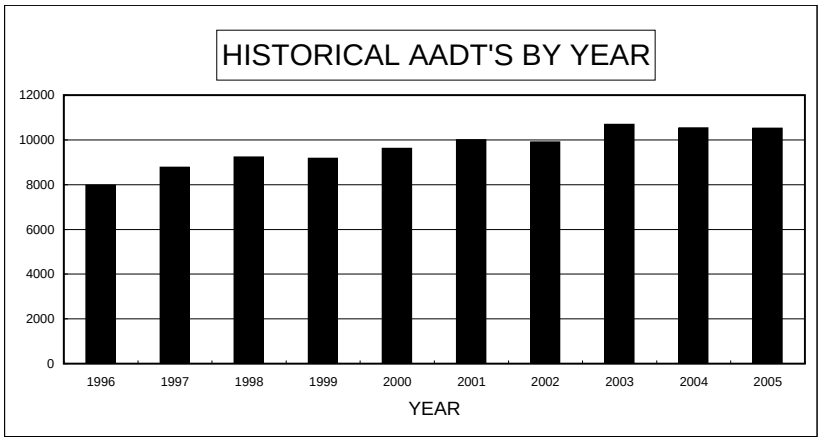

DAY OF WEEK		
DAY	ADT	% OF AADT
SUN	10,809	102.7%
MON	10,305	97.9%
TUE	10,245	97.3%
WED	10,547	100.2%
THU	10,755	102.2%
FRI	10,624	100.9%
SAT	10,411	98.9%
AVG WEEKDAY	10,463	99.4%
AVG WEEKEND	10,610	100.8%

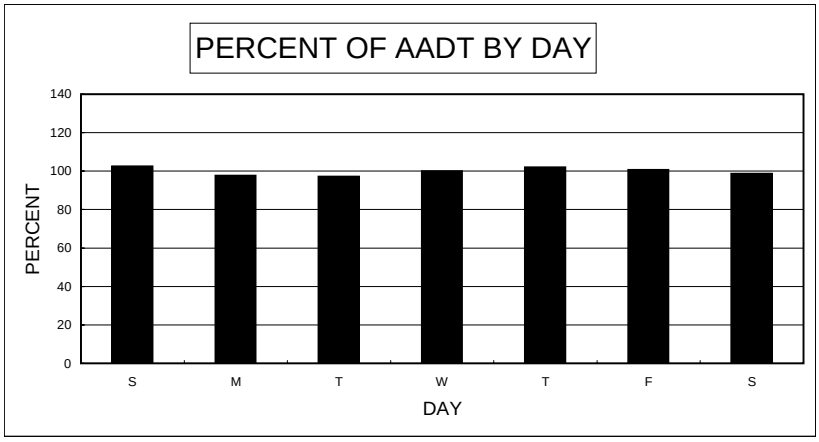

PERCENT DESIGN HOUR VOLUME (DHV) IS OF ANNUAL AVERAGE	12.1%
PERCENT HIGH DIRECTION IS OF DHV	66.8%

ATR 0322209

US-95 0.2 MI S. OF SR-596 (JONES BLVD) INTCH.

MONTHLY PERCENT		
MONTH	MADT	% OF AADT
JANUARY		0.0%
FEBRUARY		0.0%
MARCH		0.0%
APRIL		0.0%
MAY		0.0%
JUNE		0.0%
JULY		0.0%
AUGUST		0.0%
SEPTEMBER		0.0%
OCTOBER		0.0%
NOVEMBER		0.0%
DECEMBER		0.0%

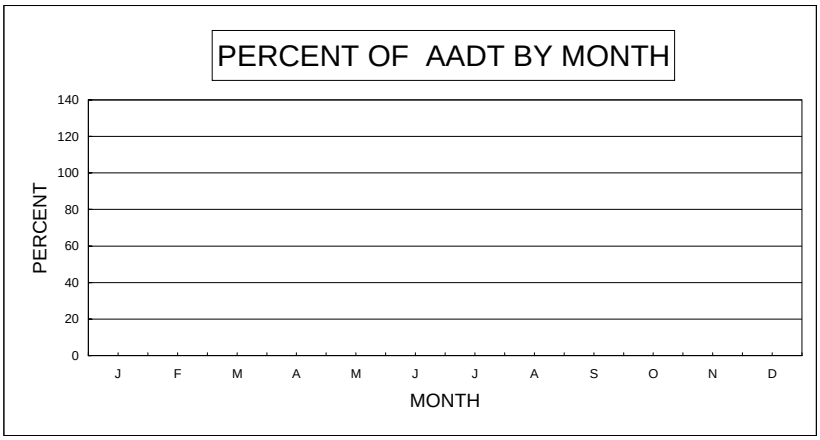

DATA MISSING DUE TO CONSTRUCTION

HISTORICAL RECORD		
YEAR	AADT	% OF PREVIOUS YEAR
2005	188,000	97.9%
2004	192,100	100.0%
2003	192,100	99.7%
2002	192,755	100.7%
2001	191,440	101.2%
2000	189,255	104.3%
1999	181,465	108.2%
1998	167,745	106.2%
1997	157,895	105.8%
1996	149,215	106.8%

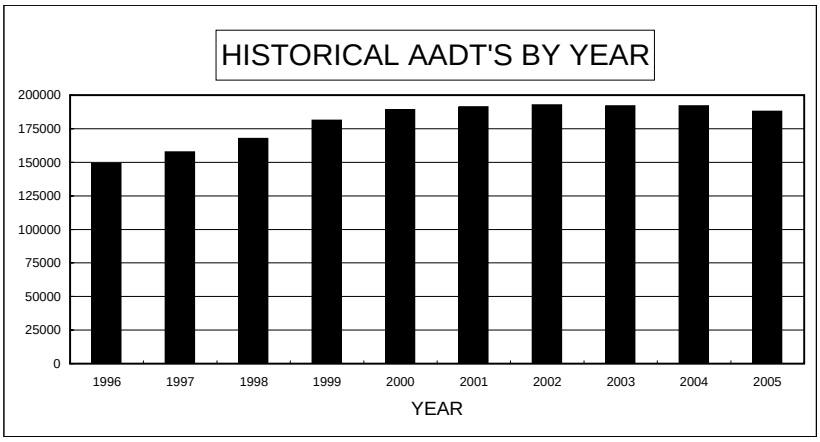

2005, 2004 AADT ESTIMATED

DAY OF WEEK		
DAY	ADT	% OF AADT
SUN		0.0%
MON		0.0%
TUE		0.0%
WED		0.0%
THU		0.0%
FRI		0.0%
SAT		0.0%
AVG WEEKDAY	#DIV/0!	#DIV/0!
AVG WEEKEND	#DIV/0!	#DIV/0!

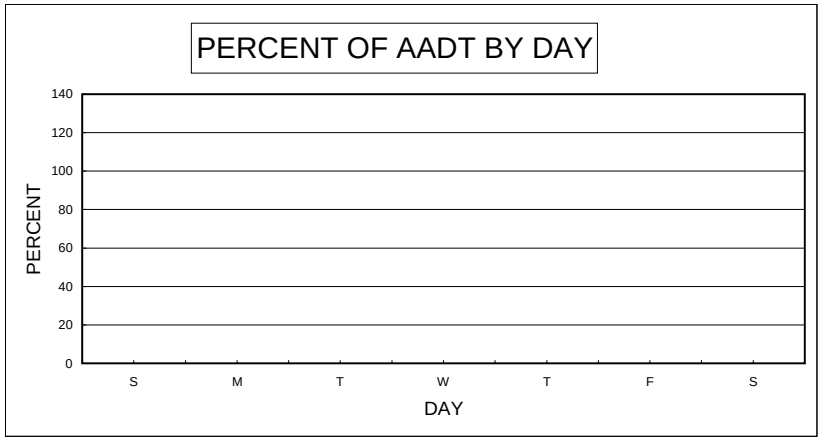

PERCENT DESIGN HOUR VOLUME (DHV) IS OF ANNUAL AVERAGE	N/A
PERCENT HIGH DIRECTION IS OF DHV	N/A

ATR 0322409

SR-612 (NELLIS BLVD) 75 FT. N. OF ST. LOUIS AVE.

MONTHLY PERCENT		
MONTH	MADT	% OF AADT
JANUARY	44,797	96.7%
FEBRUARY	46,638	100.6%
MARCH	48,416	104.5%
APRIL	48,148	103.9%
MAY	47,502	102.5%
JUNE	47,577	102.7%
JULY	45,451	98.1%
AUGUST	46,065	99.4%
SEPTEMBER	46,351	100.0%
OCTOBER	46,387	100.1%
NOVEMBER	43,862	94.6%
DECEMBER	44,930	96.9%

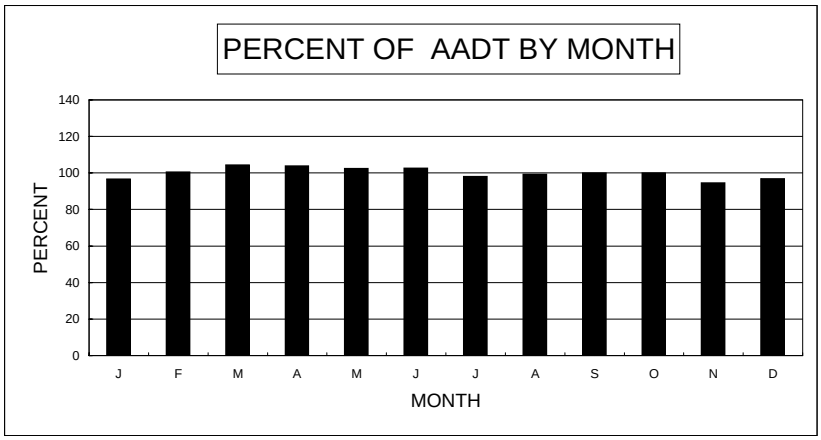

HISTORICAL RECORD		
YEAR	AADT	% OF PREVIOUS YEAR
2005	46,344	103.2%
2004	44,898	110.3%
2003	40,690	96.8%
2002	42,040	101.5%
2001	41,400	100.0%
2000	41,400	96.0%
1999	43,125	99.7%
1998	43,250	102.9%
1997	42,050	104.0%
1996	40,420	93.0%

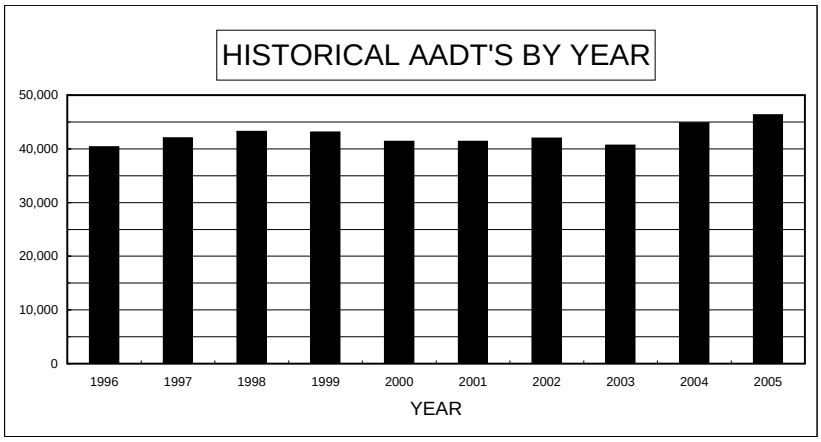

DAY OF WEEK		
DAY	ADT	% OF AADT
SUN	38,849	83.8%
MON	46,361	100.0%
TUE	47,136	101.7%
WED	47,115	101.7%
THU	47,364	102.2%
FRI	51,244	110.6%
SAT	46,335	100.0%
AVG WEEKDAY	46,994	101.4%
AVG WEEKEND	42,592	91.9%

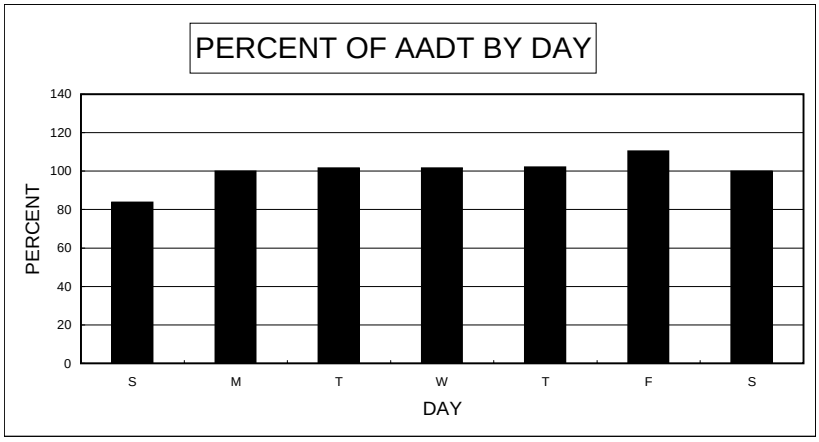

PERCENT DESIGN HOUR VOLUME (DHV) IS OF ANNUAL AVERAGE	8.5%
PERCENT HIGH DIRECTION IS OF DHV	54.6%

ATR 0331209

SR-562 (SUNSET RD) 0.1MI. E. OF PARADISE RD

MONTHLY PERCENT		
MONTH	MADT	% OF AADT
JANUARY	40,044	95.0%
FEBRUARY	41,213	97.8%
MARCH	42,706	101.3%
APRIL	43,318	102.8%
MAY	42,198	100.1%
JUNE	43,073	102.2%
JULY	41,560	98.6%
AUGUST	43,340	102.8%
SEPTEMBER	42,267	100.3%
OCTOBER	43,338	102.8%
NOVEMBER	41,272	97.9%
DECEMBER	41,353	98.1%

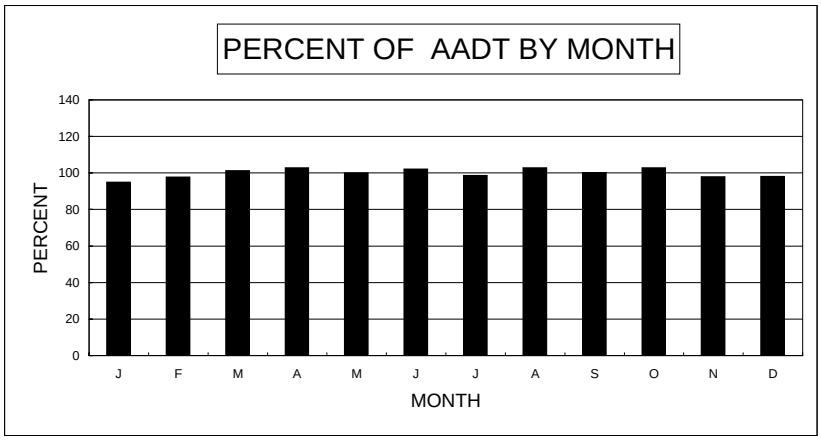

HISTORICAL RECORD		
YEAR	AADT	% OF PREVIOUS YEAR
2005	42,140	104.6%
2004	40,303	105.6%
2003	38,155	94.6%
2002	40,345	107.8%
2001	37,420	98.1%
2000	38,135	98.8%
1999	38,585	105.8%
1998	36,455	102.0%
1997	35,730	105.8%
1996	33,765	94.8%

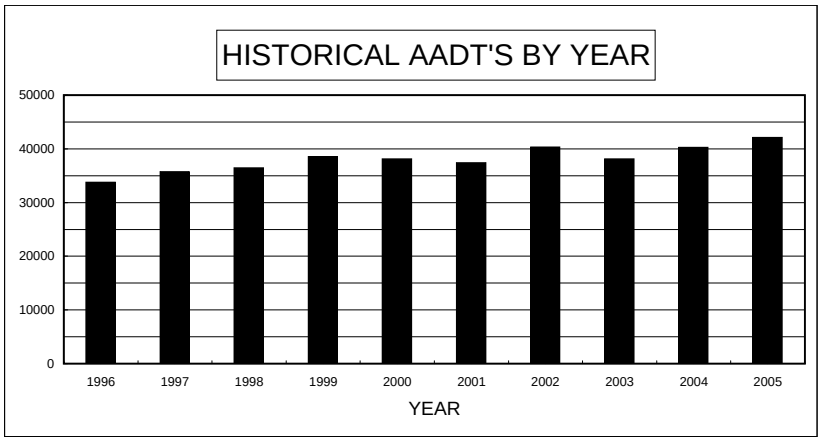

DAY OF WEEK		
DAY	ADT	% OF AADT
SUN	21,097	50.1%
MON	46,074	109.3%
TUE	49,234	116.8%
WED	49,598	117.7%
THU	49,283	117.0%
FRI	50,523	119.9%
SAT	29,172	69.2%
AVG WEEKDAY	48,547	115.2%
AVG WEEKEND	25,135	59.6%

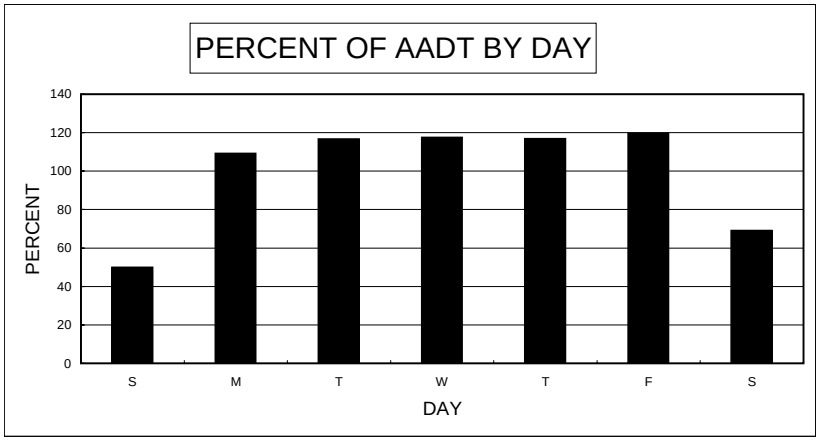

PERCENT DESIGN HOUR VOLUME (DHV) IS OF ANNUAL AVERAGE	9.8%
PERCENT HIGH DIRECTION IS OF DHV	57.6%

ATR 0331309

US-95 0.7 MI. N. OF SR-164 (NIPTON RD.)

MONTHLY PERCENT		
MONTH	MADT	% OF AADT
JANUARY	8,641	94.5%
FEBRUARY	9,181	100.5%
MARCH	10,983	120.2%
APRIL	10,246	112.1%
MAY	9,262	101.3%
JUNE	9,049	99.0%
JULY	8,897	97.3%
AUGUST	8,472	92.7%
SEPTEMBER	8,175	89.4%
OCTOBER	8,797	96.3%
NOVEMBER	9,022	98.7%
DECEMBER	8,953	98.0%

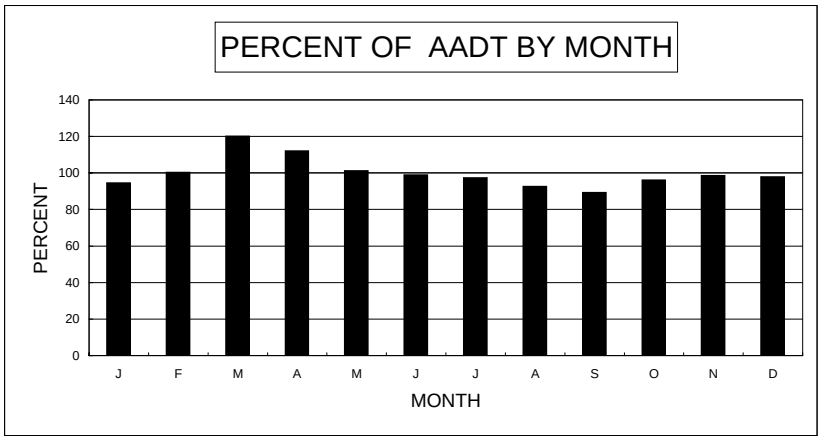

HISTORICAL RECORD		
YEAR	AADT	% OF PREVIOUS YEAR
2005	9,140	103.8%
2004	8,805	113.2%
2003	7,775	100.4%
2002	7,745	112.7%
2001	6,870	110.4%
2000	6,225	98.7%
1999	6,305	105.7%
1998	5,965	100.0%
1997	5,965	103.2%
1996	5,780	104.6%

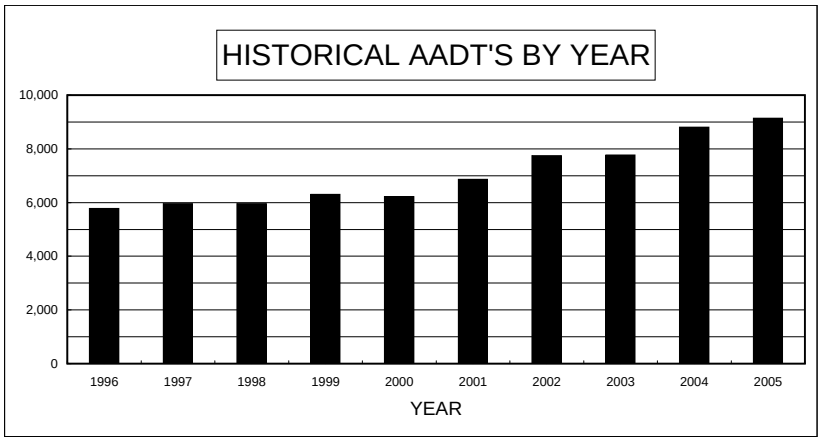

2003 AADT ESTIMATED

DAY OF WEEK		
DAY	ADT	% OF AADT
SUN	9,652	105.6%
MON	8,901	97.4%
TUE	8,631	94.4%
WED	8,909	97.5%
THU	9,165	100.3%
FRI	10,112	110.6%
SAT	8,608	94.2%
AVG WEEKDAY	8,902	97.4%
AVG WEEKEND	9,130	99.9%

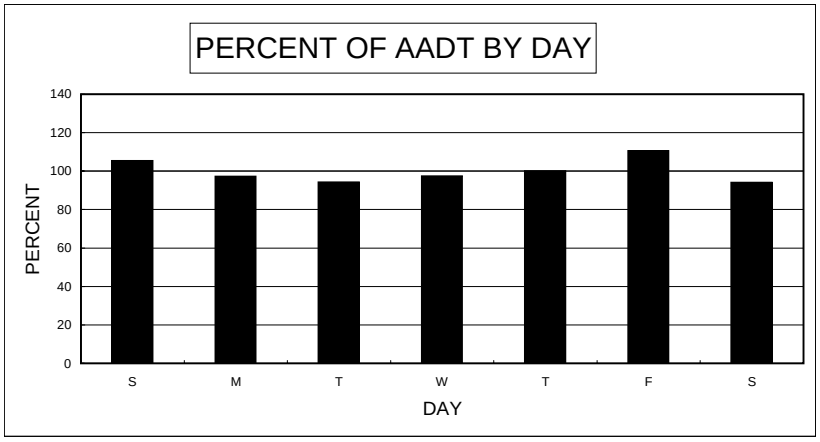

PERCENT DESIGN HOUR VOLUME (DHV) IS OF ANNUAL AVERAGE	12.3%
PERCENT HIGH DIRECTION IS OF DHV	58.8%

ATR 0331509

US-93 0.8 MI. S. OF US-95 INTCH.

MONTHLY PERCENT		
MONTH	MADT	% OF AADT
JANUARY	30,709	89.8%
FEBRUARY	32,728	95.7%
MARCH	36,751	107.5%
APRIL	35,235	103.1%
MAY	35,534	103.9%
JUNE		0.0%
JULY		0.0%
AUGUST		0.0%
SEPTEMBER		0.0%
OCTOBER		0.0%
NOVEMBER		0.0%
DECEMBER		0.0%

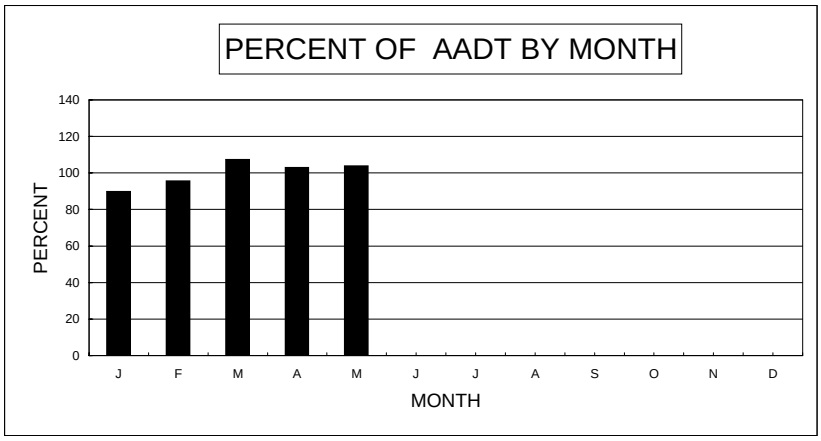

DATA MISSING DUE TO CONSTRUCTION

HISTORICAL RECORD		
YEAR	AADT	PREVIOUS YEAR
2005	34,191	101.7%
2004	33,625	102.6%
2003	32,770	101.8%
2002	32,190	100.2%
2001	32,135	99.6%
2000	32,250	100.9%
1999	31,965	103.5%
1998	30,895	102.9%
1997	30,015	104.1%
1996	28,825	105.4%

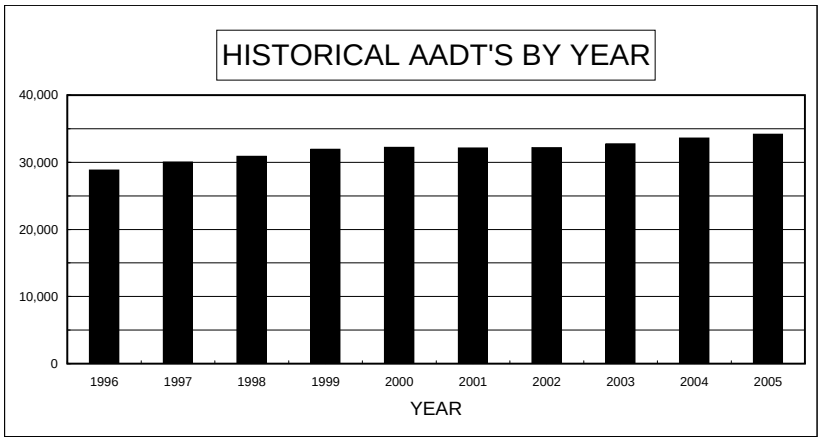

DAY OF WEEK		
DAY	ADT	% OF AADT
SUN	32,622	95.4%
MON	33,380	97.6%
TUE	33,549	98.1%
WED	33,682	98.5%
THU	34,699	101.5%
FRI	37,890	110.8%
SAT	33,518	98.0%
AVG WEEKDAY	33,828	98.9%
AVG WEEKEND	33,070	96.7%

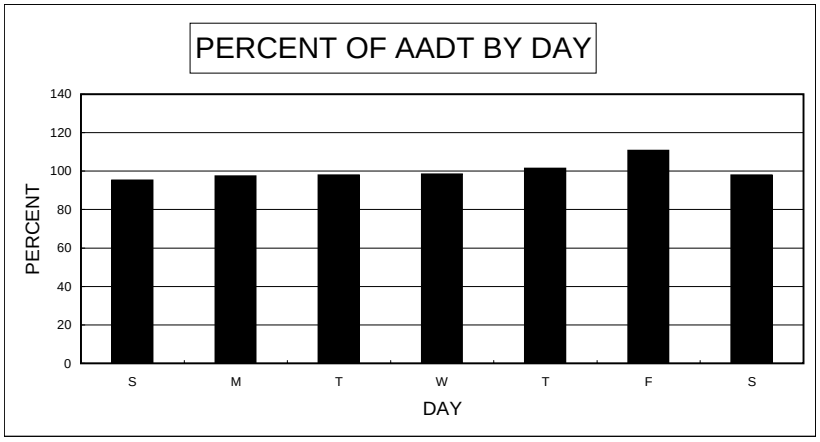

PERCENT DESIGN HOUR VOLUME (DHV) IS OF ANNUAL AVERAGE	9.0%
PERCENT HIGH DIRECTION IS OF DHV	54.8%

ATR 0331609

SR-163 (DAVIS DAM RD.) 0.5 MI. E. OF US-95

MONTHLY PERCENT		
MONTH	MADT	% OF AADT
JANUARY		0.0%
FEBRUARY		0.0%
MARCH	7,967	113.0%
APRIL	8,693	123.3%
MAY	7,185	101.9%
JUNE	6,999	99.2%
JULY	6,890	97.7%
AUGUST	6,725	95.4%
SEPTEMBER	6,420	91.0%
OCTOBER	6,705	95.1%
NOVEMBER	6,557	93.0%
DECEMBER	6,386	90.5%

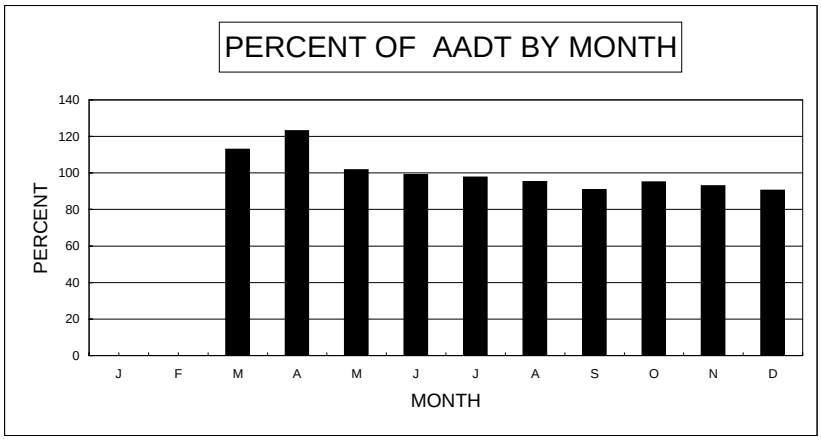

DATA MISSING DUE TO CONSTRUCTION

HISTORICAL RECORD		
YEAR	AADT	% OF PREVIOUS YEAR
2005	7,052	107.8%
2004	6,541	107.0%
2003	6,115	100.4%
2002	6,090	116.1%
2001	5,244	108.8%
2000	4,820	97.1%
1999	4,965	98.8%
1998	5,025	102.9%
1997	4,885	101.0%
1996	4,835	104.9%

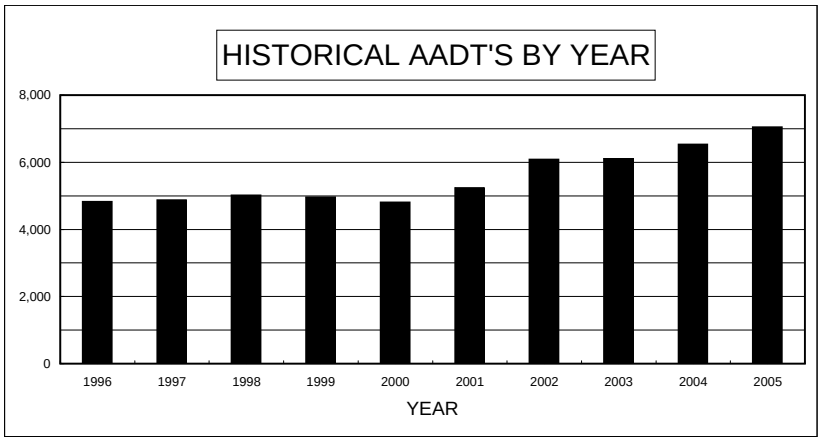

DAY OF WEEK		
DAY	ADT	% OF AADT
SUN	7,448	105.6%
MON	6,770	96.0%
TUE	6,691	94.9%
WED	6,963	98.7%
THU	7,110	100.8%
FRI	7,869	111.6%
SAT	6,516	92.4%
AVG WEEKDAY	6,884	97.6%
AVG WEEKEND	6,982	99.0%

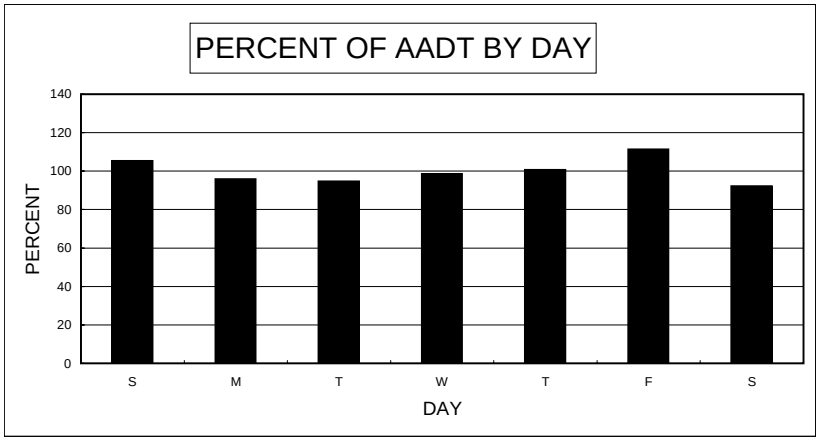

PERCENT DESIGN HOUR VOLUME (DHV) IS OF ANNUAL AVERAGE	15.0%
PERCENT HIGH DIRECTION IS OF DHV	69.2%

ATR 0331809

SR-160 15.6 MI. W. OF SR-159

MONTHLY PERCENT		
MONTH	MADT	% OF AADT
JANUARY	8,098	85.8%
FEBRUARY	8,972	95.0%
MARCH	10,363	109.7%
APRIL	10,052	106.4%
MAY	9,556	101.2%
JUNE	9,799	103.8%
JULY	9,333	98.8%
AUGUST	9,339	98.9%
SEPTEMBER	9,249	97.9%
OCTOBER	9,643	102.1%
NOVEMBER	9,588	101.5%
DECEMBER	9,332	98.8%

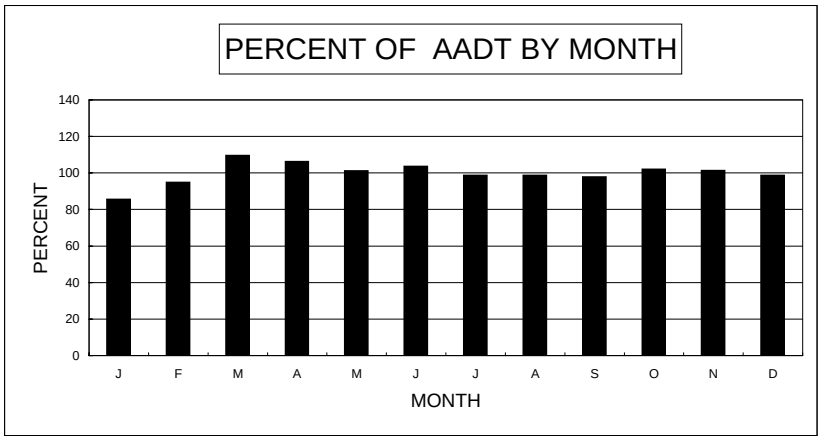

HISTORICAL RECORD		
YEAR	AADT	% OF PREVIOUS YEAR
2005	9,444	109.0%
2004	8,661	110.3%
2003	7,850	101.7%
2002	7,720	106.0%
2001	7,280	100.6%
2000	7,235	102.9%
1999	7,030	110.5%
1998	6,360	
1997		
1996		

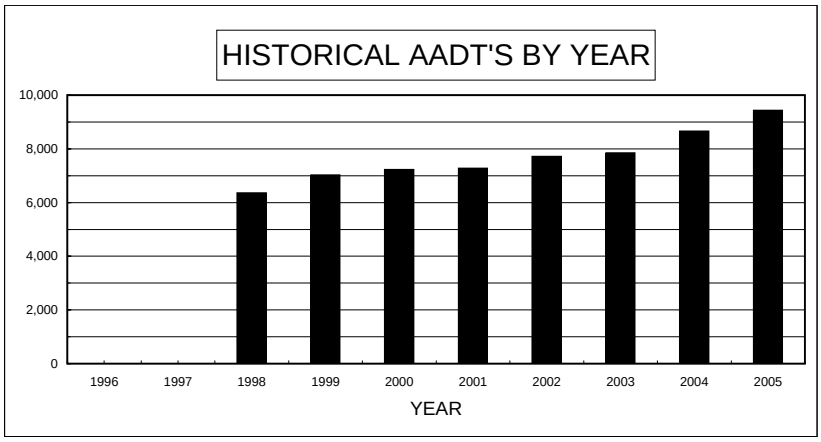

DAY OF WEEK		
DAY	ADT	% OF AADT
SUN	7,513	79.6%
MON	9,439	99.9%
TUE	9,784	103.6%
WED	9,981	105.7%
THU	10,103	107.0%
FRI	10,407	110.2%
SAT	8,879	94.0%
AVG WEEKDAY	9,827	104.1%
AVG WEEKEND	8,196	86.8%

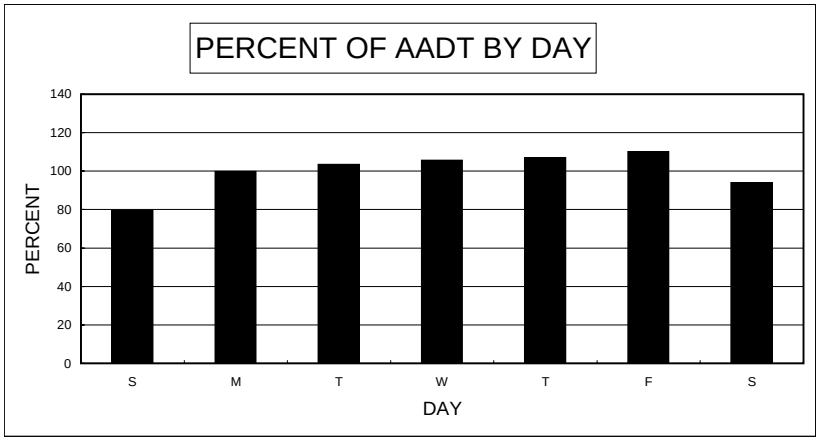

PERCENT DESIGN HOUR VOLUME (DHV) IS OF ANNUAL AVERAGE	9.5%
PERCENT HIGH DIRECTION IS OF DHV	69.3%

ATR 0331909

SR-599 (RANCHO RD) 0.2 MI. N.OF SR-574 (CHEYENNE RD)

MONTHLY PERCENT		
MONTH	MADT	% OF AADT
JANUARY	29,133	93.1%
FEBRUARY	30,719	98.2%
MARCH	31,403	100.4%
APRIL	33,045	105.6%
MAY	31,398	100.3%
JUNE	32,469	103.8%
JULY	30,924	98.8%
AUGUST	31,864	101.8%
SEPTEMBER	31,450	100.5%
OCTOBER	31,257	99.9%
NOVEMBER	30,816	98.5%
DECEMBER	31,039	99.2%

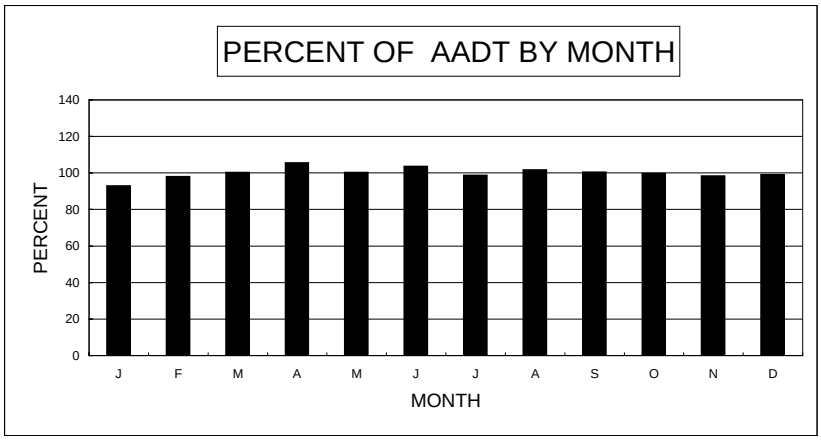

HISTORICAL RECORD		
YEAR	AADT	% OF PREVIOUS YEAR
2005	31,293	111.8%
2004	27,987	105.9%
2003	26,420	96.9%
2002	27,260	99.4%
2001	27,435	98.8%
2000	27,775	97.1%
1999	28,610	
1998		
1997		
1996		

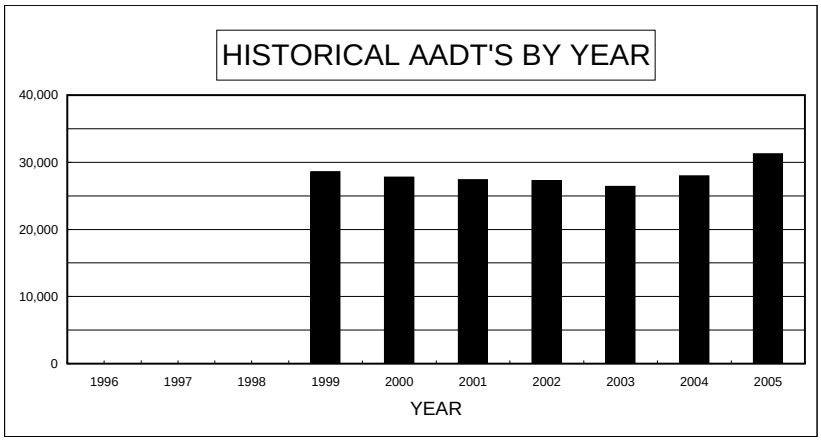

DAY OF WEEK		
DAY	ADT	% OF AADT
SUN	21,811	69.7%
MON	31,786	101.6%
TUE	33,235	106.2%
WED	33,714	107.7%
THUR	33,894	108.3%
FRI	35,540	113.6%
SAT	29,072	92.9%
AVG WEEKDAY	33,157	106.0%
AVG WEEKEND	25,442	81.3%

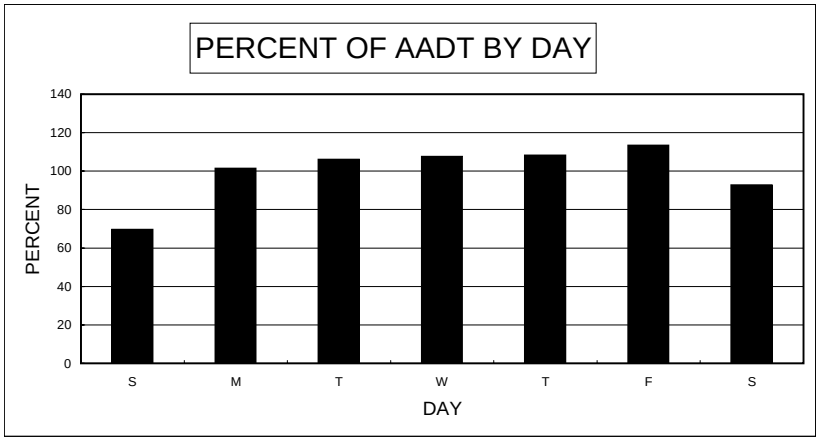

PERCENT DESIGN HOUR VOLUME (DHV) IS OF ANNUAL AVERAGE	9.0%
PERCENT HIGH DIRECTION IS OF DHV	72.1%

ATR 0332009

SR-564 (LAKE MEAD DR.) 1.7 MI. E. OF LAS VEGAS PKWY

MONTHLY PERCENT		
MONTH	MADT	% OF AADT
JANUARY	2,083	72.0%
FEBRUARY	2,240	77.5%
MARCH	3,000	103.7%
APRIL	3,208	110.9%
MAY	3,638	125.8%
JUNE	3,509	121.3%
JULY	3,382	116.9%
AUGUST	3,300	114.1%
SEPTEMBER	3,147	108.8%
OCTOBER	2,777	96.0%
NOVEMBER	2,404	83.1%
DECEMBER	2,016	69.7%

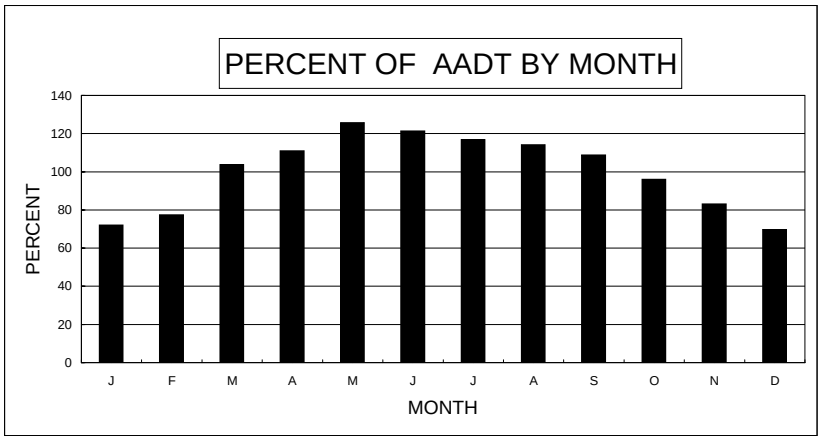

HISTORICAL RECORD		
YEAR	AADT	% OF PREVIOUS YEAR
2005	2,892	107.6%
2004	2,687	99.7%
2003	2,695	88.9%
2002	3,030	93.4%
2001	3,245	86.4%
2000	3,755	
1999		
1998		
1997		
1996		

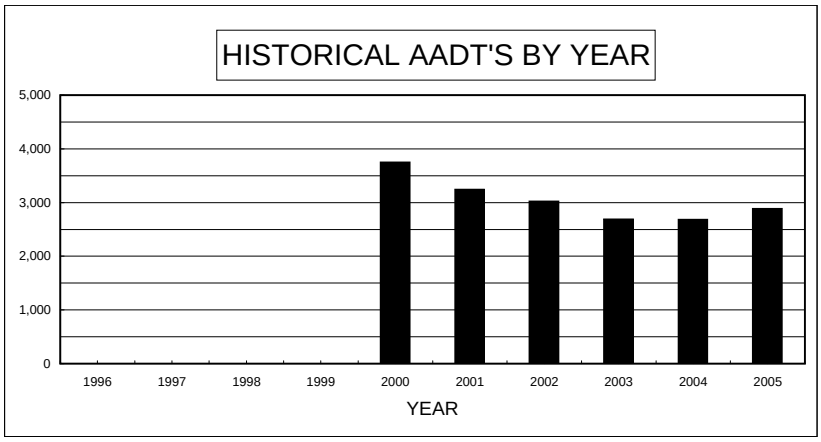

DAY OF WEEK		
DAY	ADT	% OF AADT
SUN	3,450	119.3%
MON	2,683	92.8%
TUE	2,576	89.1%
WED	2,595	89.7%
THU	2,633	91.0%
FRI	2,885	99.8%
SAT	3,421	118.3%
AVG WEEKDAY	2,622	90.7%
AVG WEEKEND	3,436	118.8%

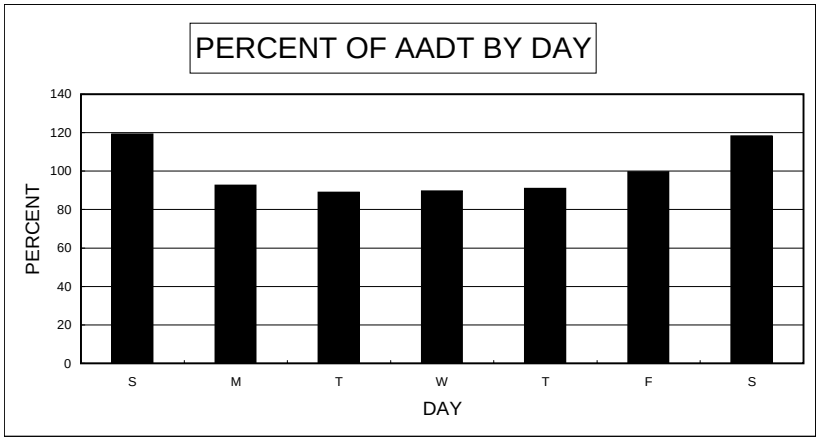

PERCENT DESIGN HOUR VOLUME (DHV) IS OF ANNUAL AVERAGE	15.4%
PERCENT HIGH DIRECTION IS OF DHV	69.9%

ATR 0352109

SR-159 (CHARLESTON BLVD.) 0.3 MI. E. OF VALLEY VIEW BLVD.

MONTHLY PERCENT		
MONTH	MADT	% OF AADT
JANUARY	42,068	103.8%
FEBRUARY	44,027	108.6%
MARCH	43,931	108.3%
APRIL	39,419	97.2%
MAY	37,512	92.5%
JUNE	37,580	92.7%
JULY	37,592	92.7%
AUGUST	40,601	100.1%
SEPTEMBER	41,148	101.5%
OCTOBER	41,995	103.6%
NOVEMBER	40,548	100.0%
DECEMBER	40,127	99.0%

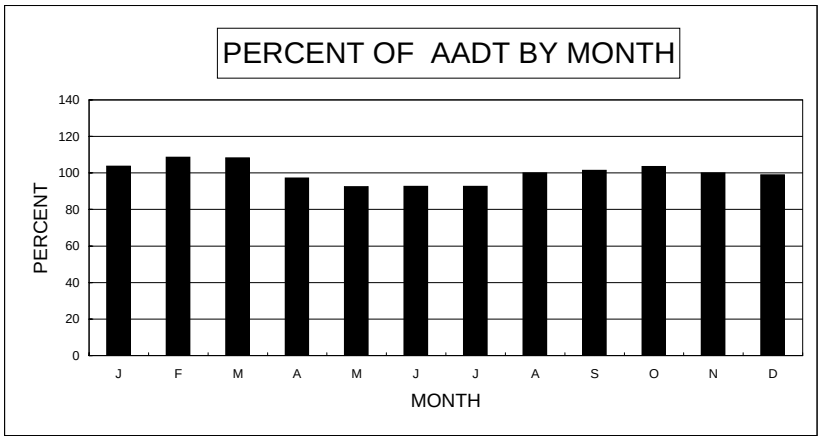

HISTORICAL RECORD		
YEAR	AADT	% OF PREVIOUS YEAR
2005	40,546	94.0%
2004	43,147	108.7%
2003	39,680	97.3%
2002	40,770	113.2%
2001	36,015	91.5%
2000	39,345	97.6%
1999	40,315	97.6%
1998	41,310	100.1%
1997	41,256	102.1%
1996	40,420	100.8%

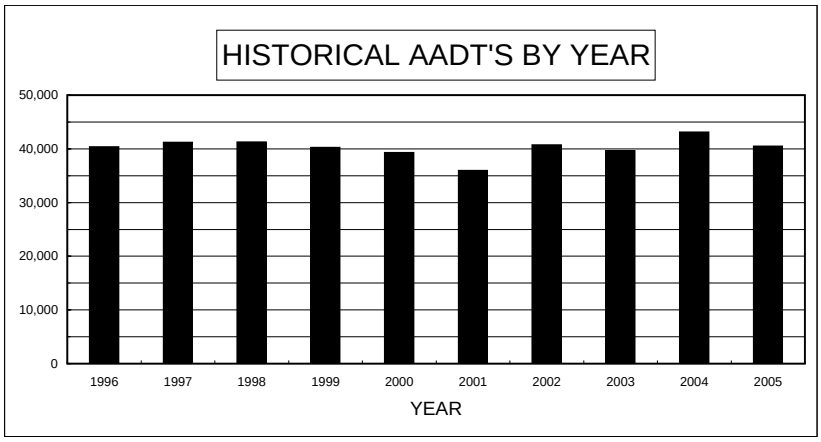

DAY OF WEEK		
DAY	ADT	% OF AADT
SUN	24,880	61.4%
MON	43,942	108.4%
TUE	46,044	113.6%
WED	46,108	113.7%
THU	45,527	112.3%
FRI	45,957	113.3%
SAT	31,361	77.3%
AVG WEEKDAY	45,405	112.0%
AVG WEEKEND	28,121	69.4%

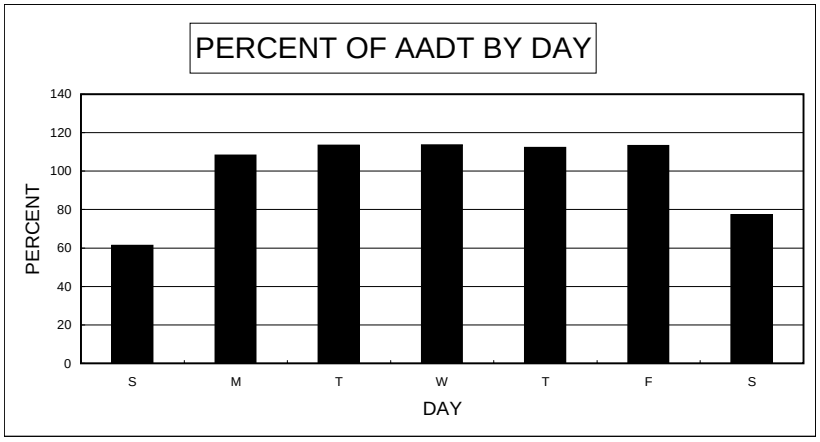

PERCENT DESIGN VOLUME (DHV) IS OF ANNUAL AVERAGE	9.7%
PERCENT HIGH DIRECTION IS OF DHV	56.5%

ATR 0352209

US-93 0.3 MI. S. OF BOULDER BEACH HWY.

MONTHLY PERCENT		
MONTH	MADT	% OF AADT
JANUARY	10,632	81.8%
FEBRUARY	11,705	90.1%
MARCH	14,651	112.7%
APRIL	13,165	101.3%
MAY	13,649	105.0%
JUNE	14,382	110.7%
JULY	14,735	113.4%
AUGUST	13,473	103.7%
SEPTEMBER	12,590	96.9%
OCTOBER	12,735	98.0%
NOVEMBER	12,643	97.3%
DECEMBER	11,596	89.2%

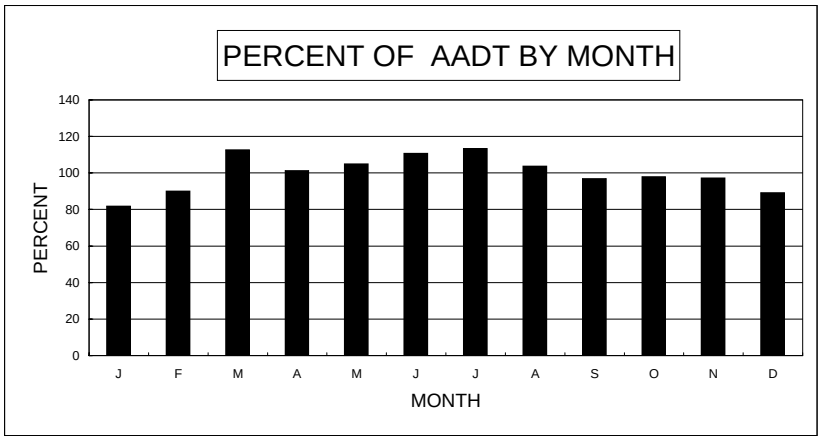

HISTORICAL RECORD		
YEAR	AADT	% OF PREVIOUS YEAR
2005	12,996	100.2%
2004	12,970	102.9%
2003	12,610	102.7%
2002	12,280	92.9%
2001	13,225	
2000		
1999		
1998		
1997		
1996		

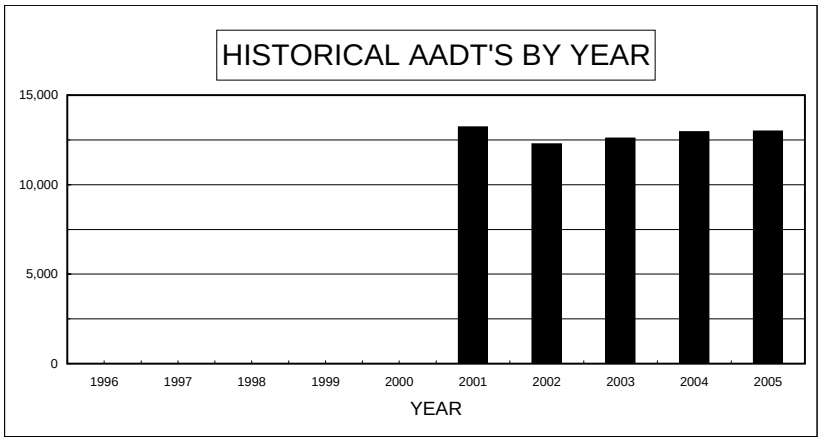

DAY OF WEEK		
DAY	ADT	% OF AADT
SUN	15,185	116.8%
MON	12,298	94.6%
TUE	11,147	85.8%
WED	11,654	89.7%
THU	12,239	94.2%
FRI	14,707	113.2%
SAT	13,745	105.8%
AVG WEEKDAY	11,835	91.1%
AVG WEEKEND	14,465	111.3%

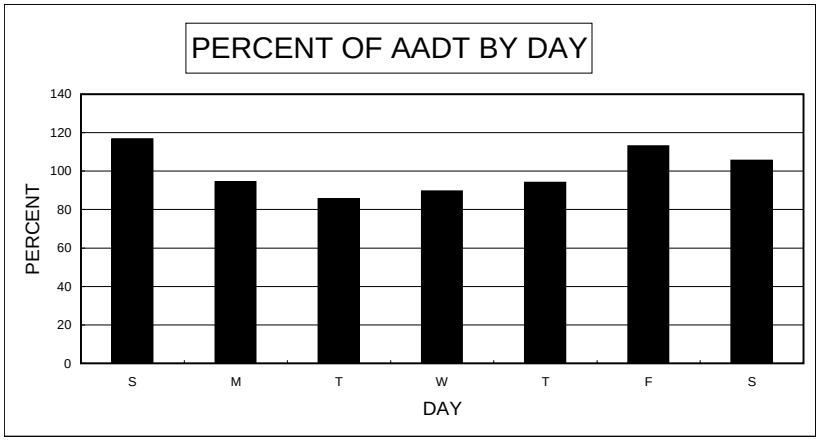

PERCENT DESIGN HOUR VOLUME (DHV) IS OF ANNUAL AVERAGE	11.9%
PERCENT HIGH DIRECTION IS OF DHV	59.1%

ATR 0352309

EASTERN AVE. 0.15 MI. S. OF SR-159 (CHARLESTON BLVD.)

MONTHLY PERCENT		
MONTH	MADT	% OF AADT
JANUARY	34,277	95.1%
FEBRUARY	36,004	99.9%
MARCH	36,645	101.7%
APRIL	37,517	104.1%
MAY	36,870	102.3%
JUNE	36,706	101.9%
JULY	35,334	98.1%
AUGUST	35,872	99.6%
SEPTEMBER	36,553	101.5%
OCTOBER	36,395	101.0%
NOVEMBER	35,308	98.0%
DECEMBER	34,874	96.8%

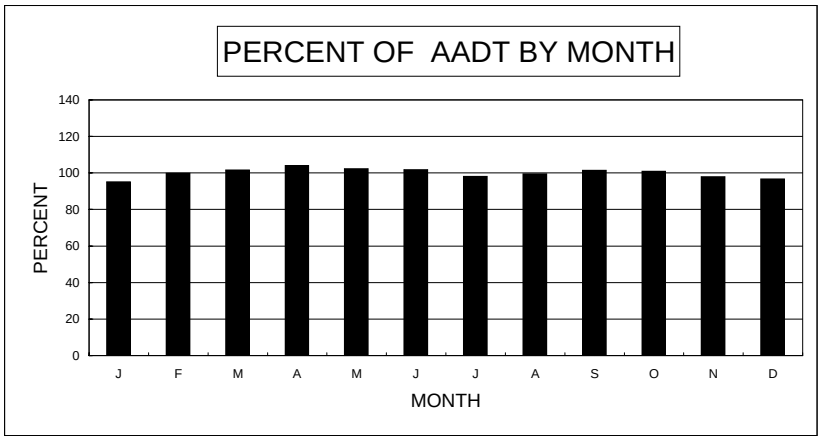

HISTORICAL RECORD		
YEAR	AADT	% OF PREVIOUS YEAR
2005	36,030	104.8%
2004	34,373	102.5%
2003	33,530	96.3%
2002	34,810	98.1%
2001	35,495	
2000		
1999		
1998		
1997		
1996		

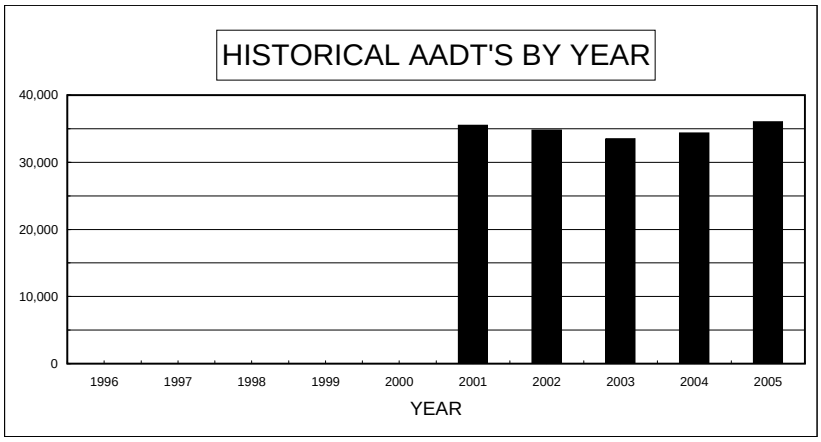

DAY OF WEEK		
DAY	ADT	% OF AADT
SUN	25,550	70.9%
MON	38,020	105.5%
TUE	38,800	107.7%
WED	38,923	108.0%
THU	38,669	107.3%
FRI	40,355	112.0%
SAT	31,889	88.5%
AVG WEEKDAY	38,603	107.1%
AVG WEEKEND	28,720	79.7%

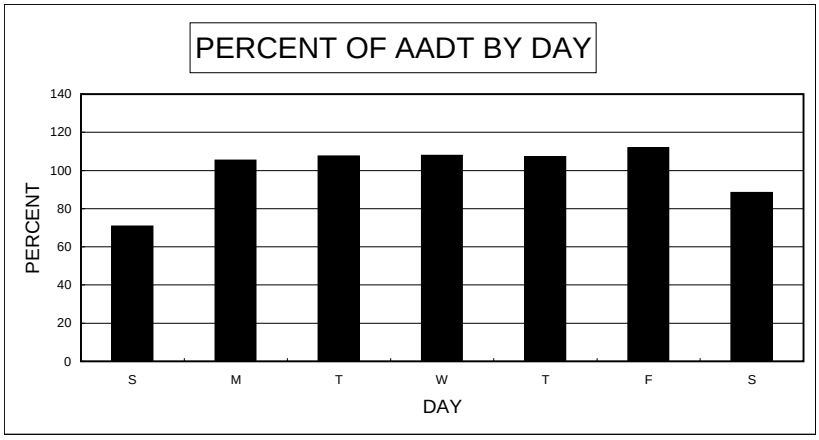

PERCENT DESIGN HOUR VOLUME (DHV) IS OF ANNUAL AVERAGE	8.9%
PERCENT HIGH DIRECTION IS OF DHV	58.3%

ATR 0352409

JONES BLVD. 0.1 MI. N. OF SMOKE RANCH RD.

MONTHLY PERCENT		
MONTH	MADT	% OF AADT
JANUARY	20,135	103.7%
FEBRUARY	21,422	110.3%
MARCH	21,747	112.0%
APRIL	22,479	115.8%
MAY	20,958	107.9%
JUNE	18,901	97.4%
JULY	17,300	89.1%
AUGUST	17,564	90.5%
SEPTEMBER	18,182	93.7%
OCTOBER	18,424	94.9%
NOVEMBER	17,897	92.2%
DECEMBER	17,970	92.6%

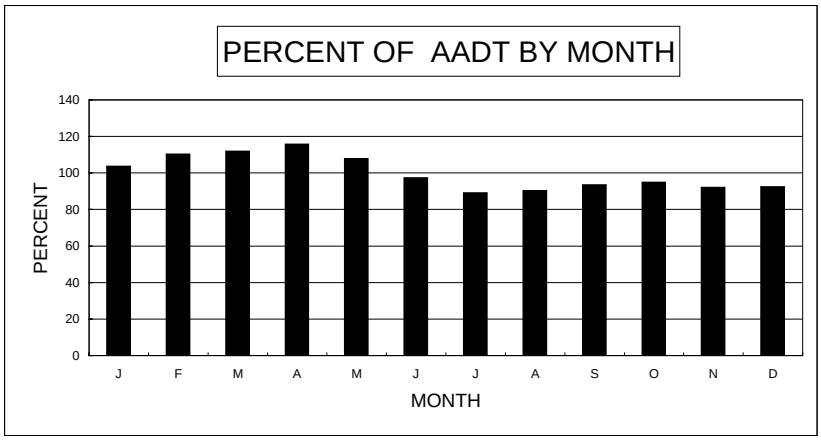

HISTORICAL RECORD		
YEAR	AADT	% OF PREVIOUS YEAR
2005	19,415	95.1%
2004	20,408	
2003		
2002		
2001		
2000		
1999		
1998		
1997		
1996		

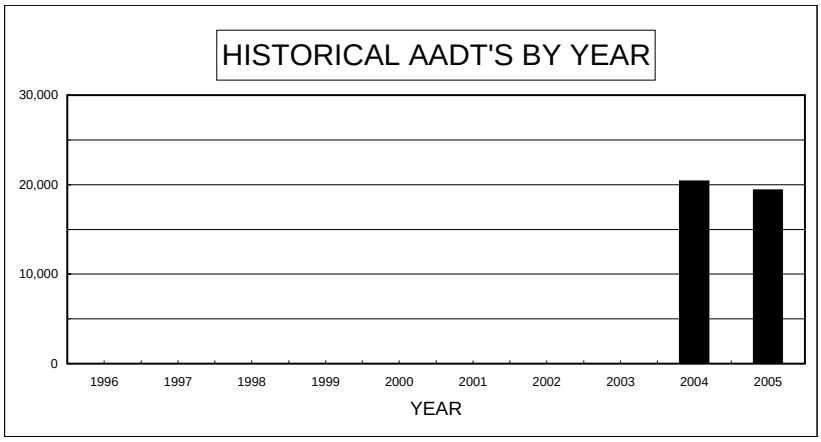

DAY OF WEEK		
DAY	ADT	% OF AADT
SUN	14,998	77.2%
MON	19,865	102.3%
TUE	20,520	105.7%
WED	20,640	106.3%
THU	20,581	106.0%
FRI	21,386	110.2%
SAT	17,915	92.3%
AVG WEEKDAY	20,402	105.1%
AVG WEEKEND	16,457	84.8%

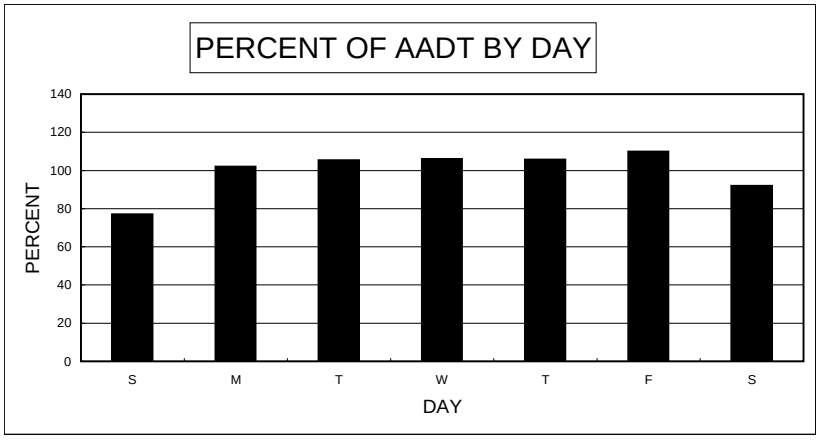

PERCENT DESIGN HOUR VOLUME (DHV) IS OF ANNUAL AVERAGE	10.6%
PERCENT HIGH DIRECTION IS OF DHV	56.4%

ATR 0352509

SR-592 (FLAMINGO BLVD) 0.1 MI. E. OF DECATUR BLVD.

MONTHLY PERCENT		
MONTH	MADT	% OF AADT
JANUARY		0.0%
FEBRUARY		0.0%
MARCH		0.0%
APRIL		0.0%
MAY		0.0%
JUNE		0.0%
JULY		0.0%
AUGUST		0.0%
SEPTEMBER		0.0%
OCTOBER		0.0%
NOVEMBER		0.0%
DECEMBER		0.0%

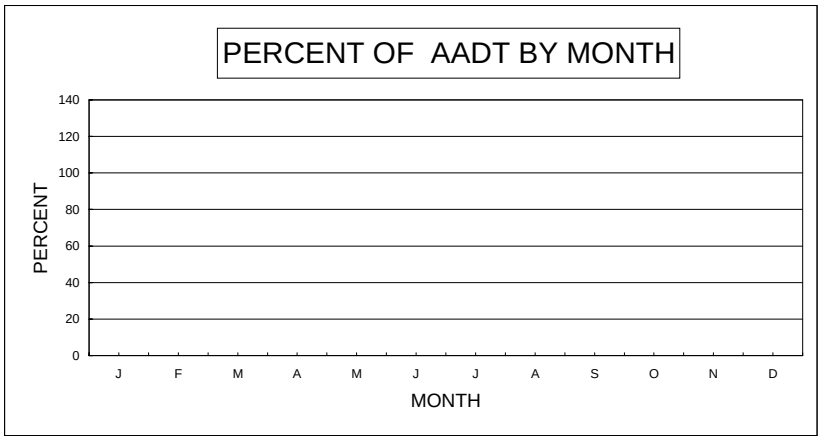

DATA MISSING DUE TO EQUIPMENT FAILURE

HISTORICAL RECORD		
YEAR	AADT	% OF PREVIOUS YEAR
2005	64,100	100.0%
2004	64,109	102.3%
2003	62,650	98.0%
2002	63,915	
2001		
2000		
1999		
1998		
1997		
1996		

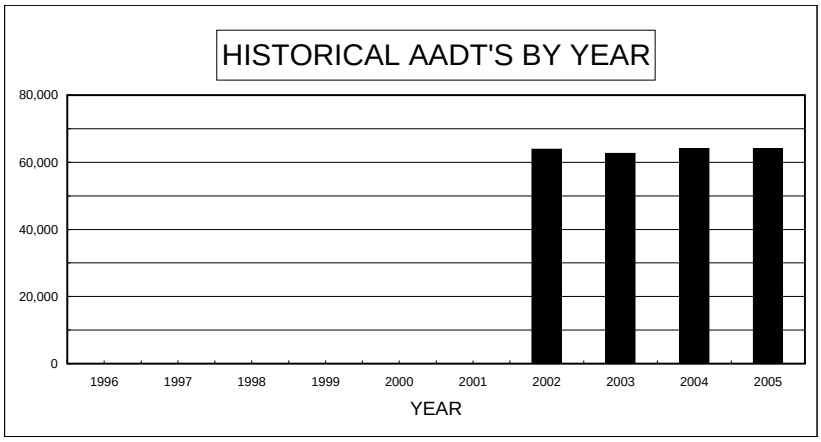

2005 DATA ESTIMATED

DAY OF WEEK		
DAY	ADT	% OF AADT
SUN		0.0%
MON		0.0%
TUE		0.0%
WED		0.0%
THU		0.0%
FRI		0.0%
SAT		0.0%
AVG WEEKDAY	#DIV/0!	#DIV/0!
AVG WEEKEND	#DIV/0!	#DIV/0!

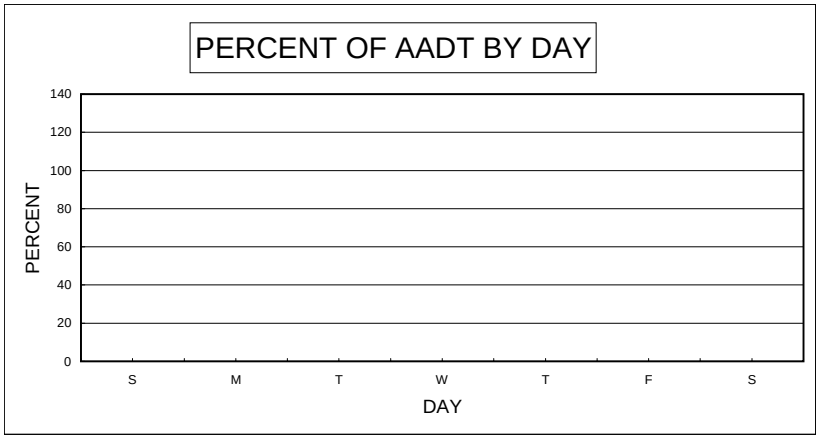

PERCENT DESIGN HOUR VOLUME (DHV) IS OF ANNUAL AVERAGE	N/A
PERCENT HIGH DIRECTION IS OF DHV	N/A

ATR 0352609

SR-144 (MESQUITE BLVD) 0.4 MI. E. OF SR-170 (BUNKERVILLE RD)

MONTHLY PERCENT		
MONTH	MADT	% OF AADT
JANUARY		0.0%
FEBRUARY		0.0%
MARCH		0.0%
APRIL		0.0%
MAY		0.0%
JUNE		0.0%
JULY		0.0%
AUGUST		0.0%
SEPTEMBER		0.0%
OCTOBER		0.0%
NOVEMBER		0.0%
DECEMBER		0.0%

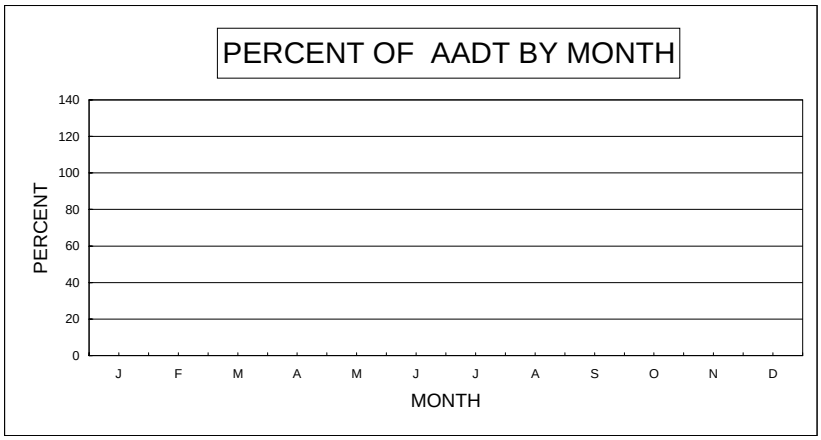

DATA MISSING DUE TO CONSTRUCTION

HISTORICAL RECORD		
YEAR	AADT	% OF PREVIOUS YEAR
2005	17,000	116.8%
2004	14,552	104.5%
2003	13,920	97.6%
2002	14,255	101.0%
2001	14,110	
2000		
1999		
1998		
1997		
1996		

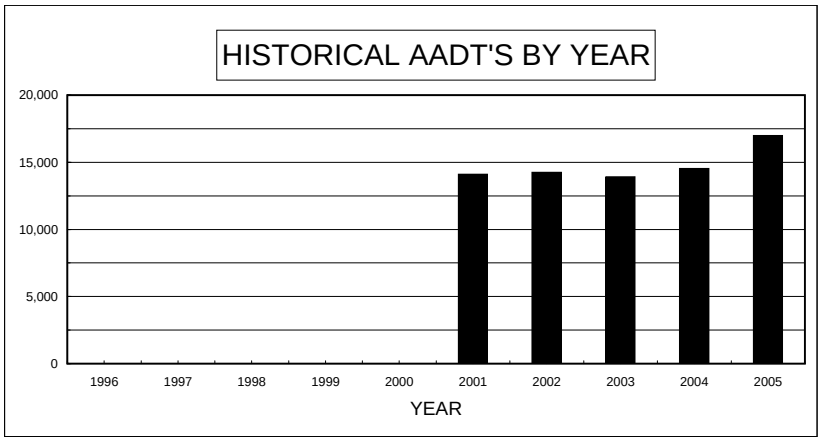

2005 ESTIMATED

DAY OF WEEK		
DAY	ADT	% OF AADT
SUN		0.0%
MON		0.0%
TUE		0.0%
WED		0.0%
THU		0.0%
FRI		0.0%
SAT		0.0%
AVG WEEKDAY	#DIV/0!	#DIV/0!
AVG WEEKEND	#DIV/0!	#DIV/0!

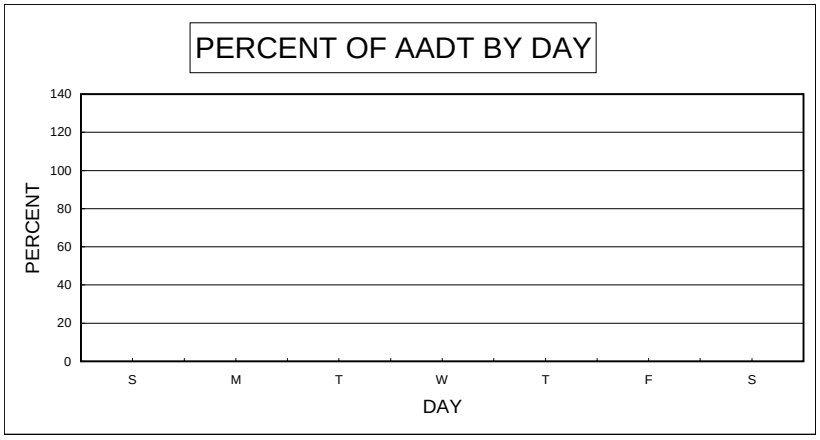

PERCENT DESIGN HOUR VOLUME (DHV) IS OF ANNUAL AVERAGE	N/A
PERCENT HIGH DIRECTION IS OF DHV	N/A

ATR 0352709

I-215 0.8 MI. S. OF THE FAR HILLS INTERCHANGE

MONTHLY PERCENT		
MONTH	MADT	% OF AADT
JANUARY	37,687	95.6%
FEBRUARY	39,563	100.3%
MARCH	40,823	103.5%
APRIL	40,614	103.0%
MAY	39,952	101.3%
JUNE	40,195	101.9%
JULY	37,186	94.3%
AUGUST	39,484	100.1%
SEPTEMBER	39,334	99.7%
OCTOBER	40,031	101.5%
NOVEMBER	39,042	99.0%
DECEMBER	39,372	99.8%

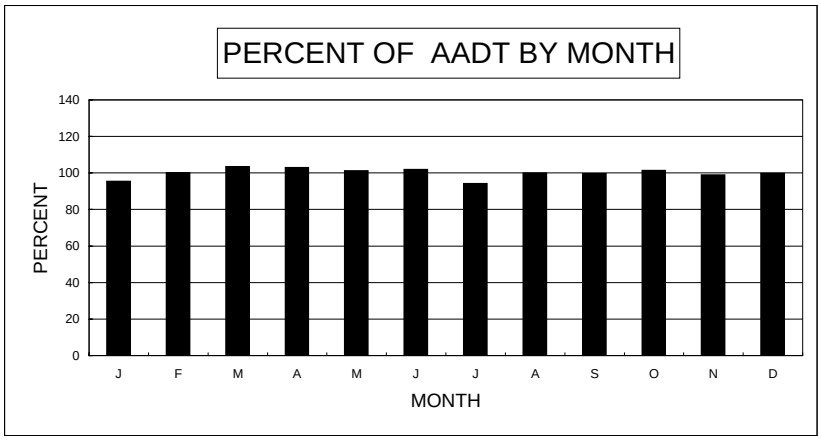

HISTORICAL RECORD		
YEAR	AADT	% OF PREVIOUS YEAR
2005	39,440	107.5%
2004	36,679	124.4%
2003	29,475	127.7%
2002	23,075	
2001		
2000		
1999		
1998		
1997		
1996		

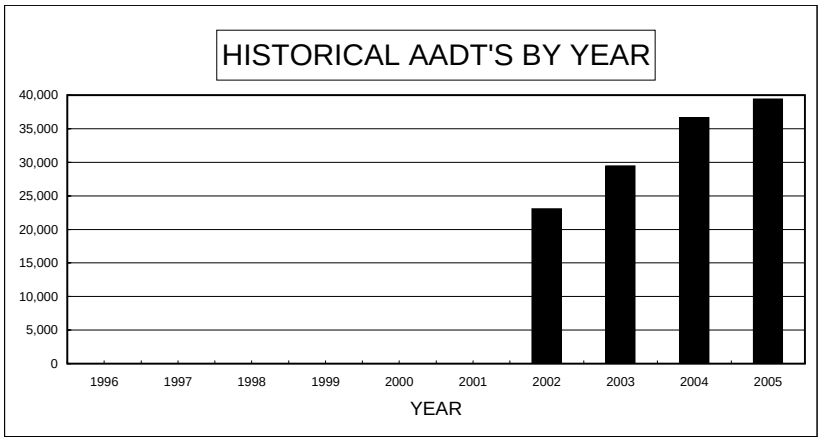

DAY OF WEEK		
DAY	ADT	% OF AADT
SUN	26,577	67.4%
MON	40,709	103.2%
TUE	42,900	108.8%
WED	43,490	110.3%
THU	43,571	110.5%
FRI	44,587	113.0%
SAT	34,249	86.8%
AVG WEEKDAY	42,668	108.2%
AVG WEEKEND	30,413	77.1%

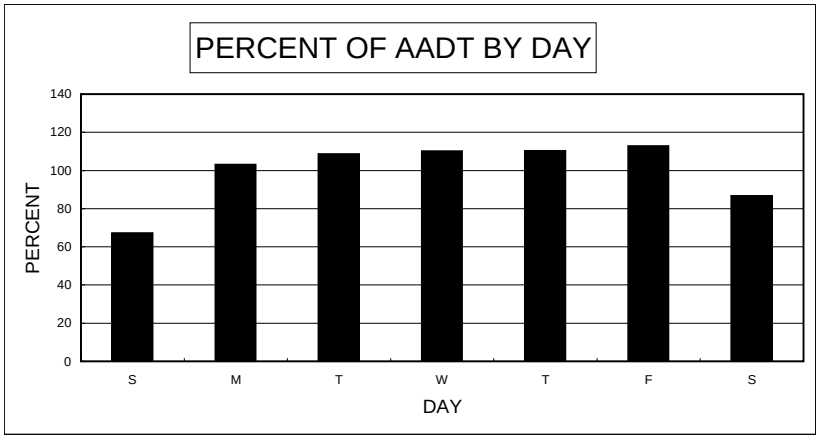

PERCENT DESIGN HOUR VOLUME (DHV) IS OF ANNUAL AVERAGE	9.6%
PERCENT HIGH DIRECTION IS OF DHV	61.5%

ATR 0352909

SR-601 (MAIN ST) 0.2 MI N. OF BONNEVILLE AV.

MONTHLY PERCENT		
MONTH	MADT	% OF AADT
JANUARY	21,144	93.1%
FEBRUARY	22,187	97.7%
MARCH	23,630	104.1%
APRIL	22,947	101.1%
MAY	22,908	100.9%
JUNE	22,524	99.2%
JULY	22,873	100.7%
AUGUST	22,605	99.6%
SEPTEMBER	22,291	98.2%
OCTOBER	23,035	101.4%
NOVEMBER	23,466	103.3%
DECEMBER	22,857	100.7%

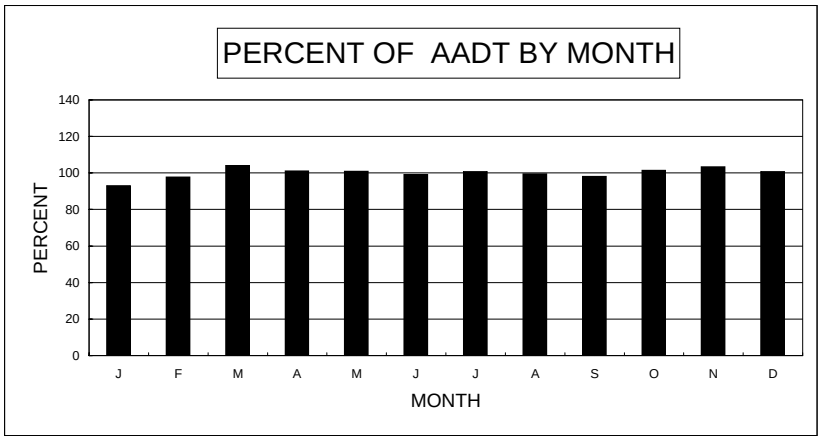

HISTORICAL RECORD		
YEAR	AADT	% OF PREVIOUS YEAR
2005	22,706	104.8%
2004	21,666	101.4%
2003	21,375	97.8%
2002	21,850	
2001		
2000		
1999		
1998		
1997		
1996		

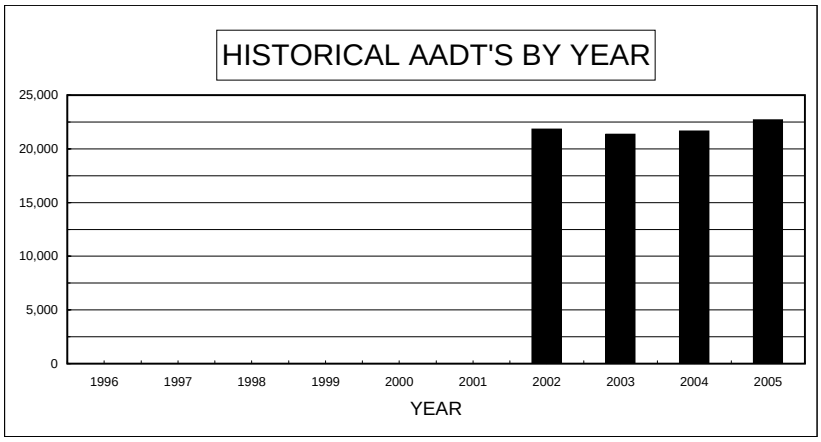

DAY OF WEEK		
DAY	ADT	% OF AADT
SUN	18,350	80.8%
MON	22,990	101.3%
TUE	23,148	101.9%
WED	23,368	102.9%
THU	23,581	103.9%
FRI	25,954	114.3%
SAT	21,548	94.9%
AVG WEEKDAY	23,272	102.5%
AVG WEEKEND	19,949	87.9%

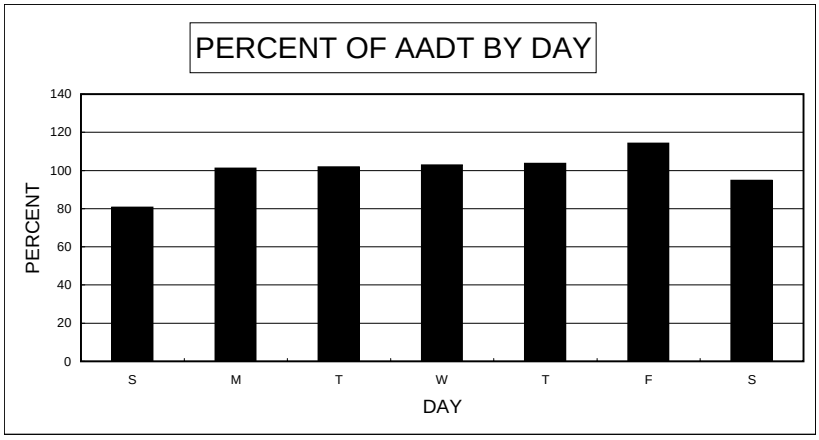

PERCENT DESIGN HOUR VOLUME (DHV) IS OF ANNUAL AVERAGE	8.7%
PERCENT HIGH DIRECTION IS OF DHV	55.9%

ATR 0353009

SR-573 (CRAIG RD) 0.4 MI. WEST OF LOSSEE RD

MONTHLY PERCENT		
MONTH	MADT	% OF AADT
JANUARY	45,764	92.4%
FEBRUARY	48,117	97.1%
MARCH	48,288	97.5%
APRIL	50,470	101.9%
MAY	50,273	101.5%
JUNE	51,829	104.6%
JULY	51,246	103.4%
AUGUST	49,349	99.6%
SEPTEMBER	50,141	101.2%
OCTOBER	50,505	102.0%
NOVEMBER	49,506	99.9%
DECEMBER	48,961	98.8%

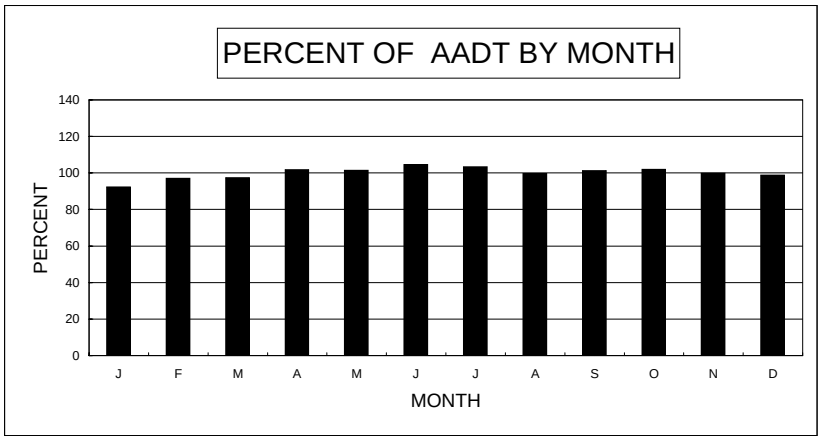

HISTORICAL RECORD		
YEAR	AADT	% OF PREVIOUS YEAR
2005	49,537	118.6%
2004	41,768	
2003		
2002		
2001		
2000		
1999		
1998		
1997		
1996		

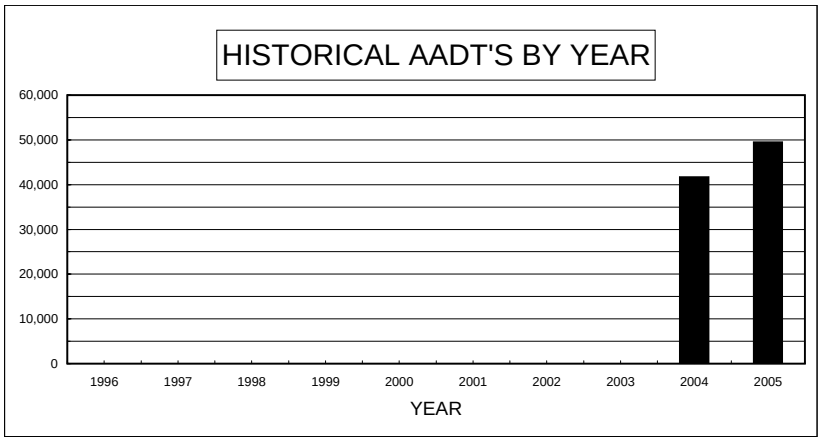

DAY OF WEEK		
DAY	ADT	% OF AADT
SUN	37,710	76.1%
MON	50,419	101.8%
TUE	51,714	104.4%
WED	51,919	104.8%
THU	52,569	106.1%
FRI	55,220	111.5%
SAT	47,210	95.3%
AVG WEEKDAY	51,655	104.3%
AVG WEEKEND	42,460	85.7%

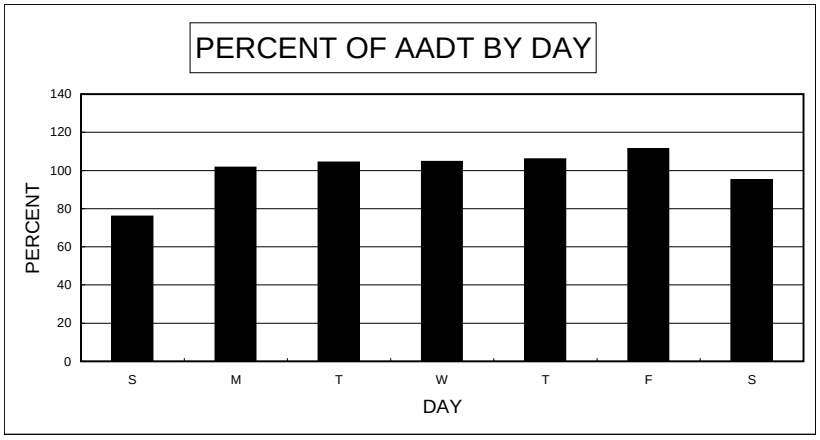

PERCENT DESIGN HOUR VOLUME (DHV) IS OF ANNUAL AVERAGE	7.9%
PERCENT HIGH DIRECTION IS OF DHV	62.1%

ATR 0353109

SR-593 (TROPICANA AVE) 0.1 MI. EAST OF SPENCER ST.

MONTHLY PERCENT		
MONTH	MADT	% OF AADT
JANUARY	52,967	99.0%
FEBRUARY	56,139	104.9%
MARCH	57,779	108.0%
APRIL	57,290	107.1%
MAY	54,505	101.9%
JUNE	52,688	98.5%
JULY	49,240	92.0%
AUGUST	51,854	96.9%
SEPTEMBER	52,065	97.3%
OCTOBER	53,723	100.4%
NOVEMBER	52,252	97.6%
DECEMBER	51,658	96.5%

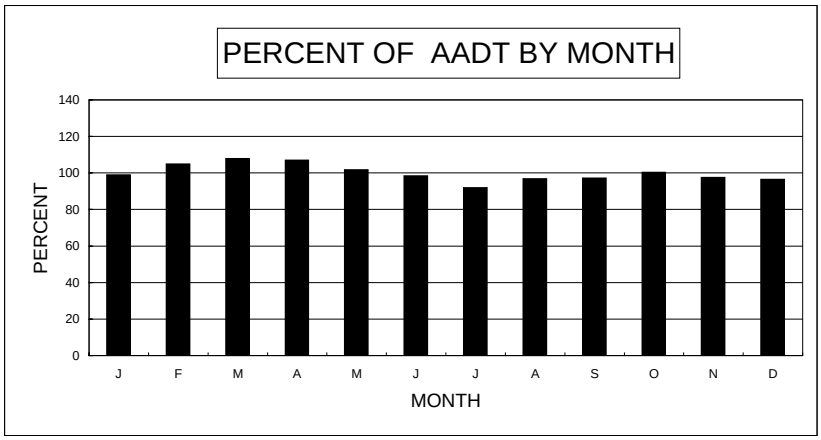

HISTORICAL RECORD		
YEAR	AADT	% OF PREVIOUS YEAR
2005	53,513	97.7%
2004	54,782	103.3%
2003	53,045	100.9%
2002	52,560	
2001		
2000		
1999		
1998		
1997		
1996		

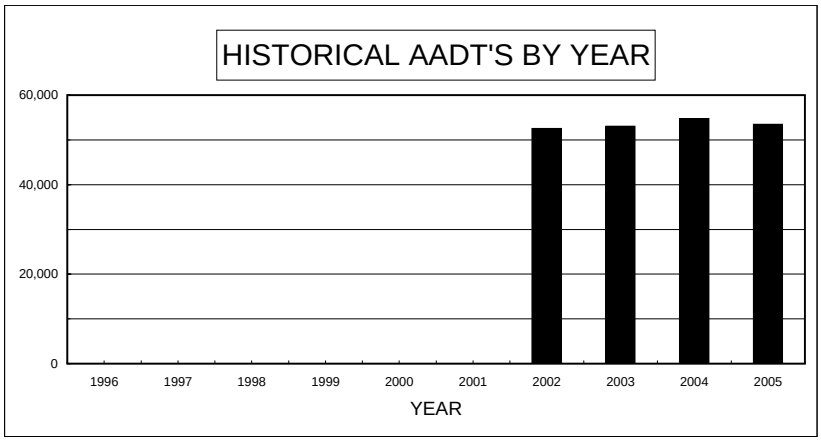

DAY OF WEEK		
DAY	ADT	% OF AADT
SUN	44,675	83.5%
MON	54,168	101.2%
TUE	54,756	102.3%
WED	54,757	102.3%
THU	55,480	103.7%
FRI	58,488	109.3%
SAT	52,271	97.7%
AVG WEEKDAY	54,790	102.4%
AVG WEEKEND	48,473	90.6%

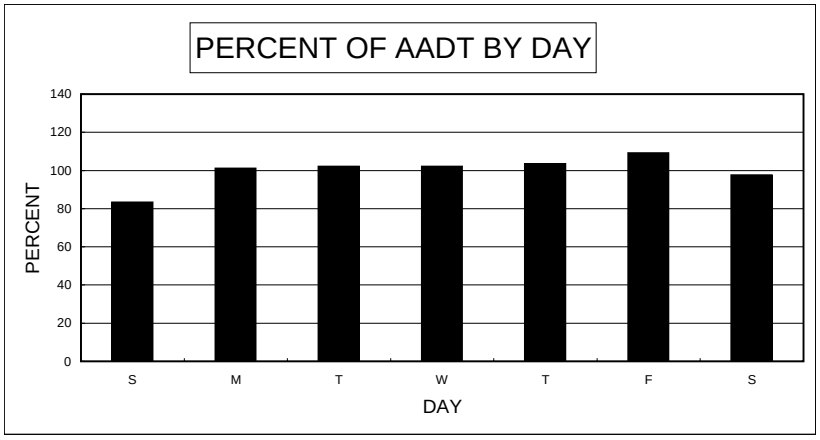

PERCENT DESIGN HOUR VOLUME (DHV) IS OF ANNUAL AVERAGE	8.1%
PERCENT HIGH DIRECTION IS OF DHV	55.1%

ATR 0353209

US-95 0.8 MI. SOUTH OF THE DURANGO INTCH.

MONTHLY PERCENT		
MONTH	MADT	% OF AADT
JANUARY	35,563	89.3%
FEBRUARY	36,386	91.4%
MARCH	39,776	99.9%
APRIL	42,164	105.9%
MAY	40,960	102.9%
JUNE	41,553	104.4%
JULY	39,467	99.1%
AUGUST	40,932	102.8%
SEPTEMBER	40,598	102.0%
OCTOBER	41,529	104.3%
NOVEMBER	38,825	97.5%
DECEMBER	39,929	100.3%

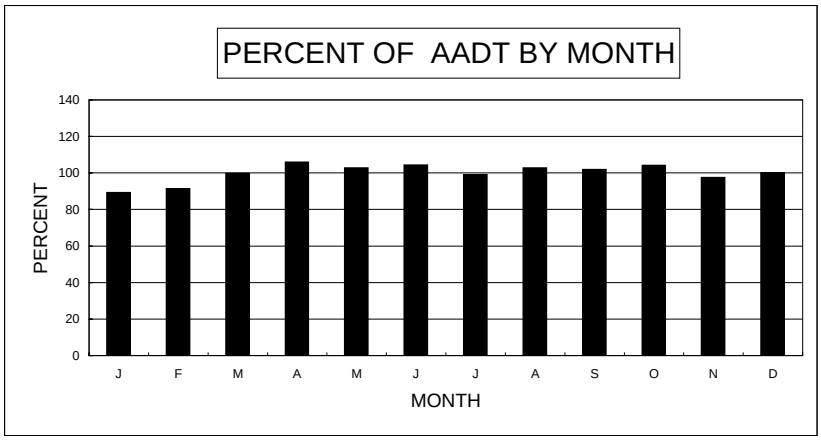

HISTORICAL RECORD		
YEAR	AADT	% OF PREVIOUS YEAR
2005	39,807	107.3%
2004	37,093	109.1%
2003	33,995	
2002		
2001		
2000		
1999		
1998		
1997		
1996		

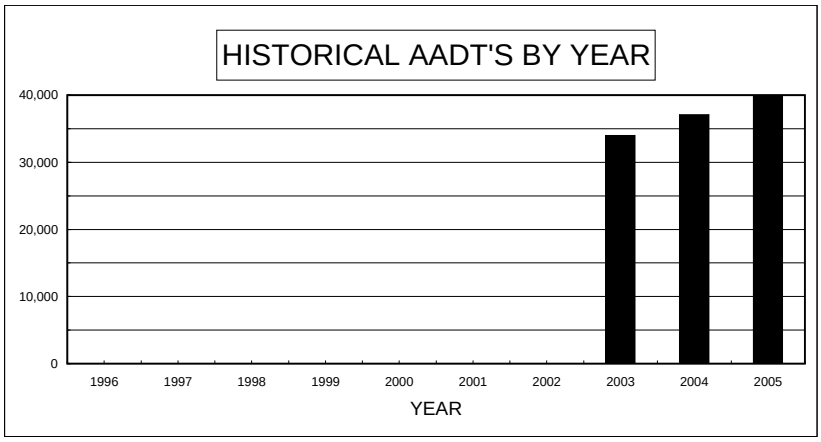

DAY OF WEEK		
DAY	ADT	% OF AADT
SUN	33,570	84.3%
MON	39,489	99.2%
TUE	40,479	101.7%
WED	41,392	104.0%
THU	41,629	104.6%
FRI	42,953	107.9%
SAT	39,135	98.3%
AVG WEEKDAY	40,747	102.4%
AVG WEEKEND	36,353	91.3%

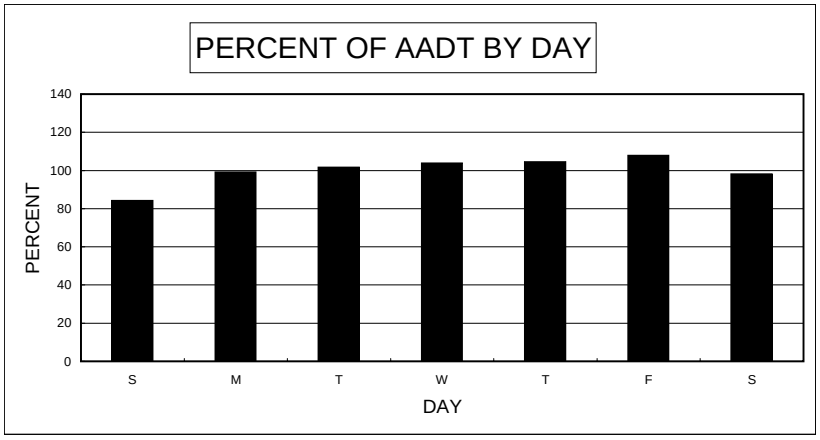

PERCENT DESIGN HOUR VOLUME (DHV) IS OF ANNUAL AVERAGE	7.8%
PERCENT HIGH DIRECTION IS OF DHV	67.4%

ATR 0353309

SR-604 (N LAS VEGAS BLVD) 0.3 MI S. OF SR-612 (NELLIS BLVD)

MONTHLY PERCENT		
MONTH	MADT	% OF AADT
JANUARY	13,341	93.5%
FEBRUARY	14,487	101.5%
MARCH	16,044	112.4%
APRIL	14,982	104.9%
MAY	14,530	101.8%
JUNE	14,275	100.0%
JULY	13,883	97.2%
AUGUST	13,971	97.9%
SEPTEMBER	13,905	97.4%
OCTOBER	14,199	99.5%
NOVEMBER	13,940	97.6%
DECEMBER	13,750	96.3%

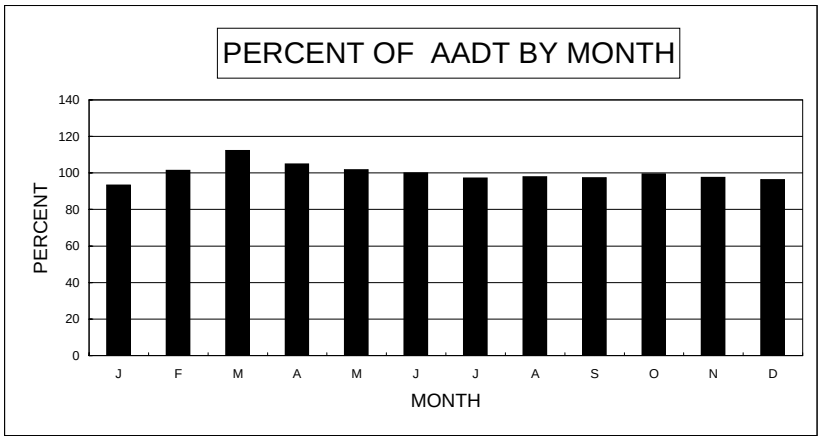

HISTORICAL RECORD		
YEAR	AADT	% OF PREVIOUS YEAR
2005	14,276	101.5%
2004	14,061	
2003		
2002		
2001		
2000		
1999		
1998		
1997		
1996		

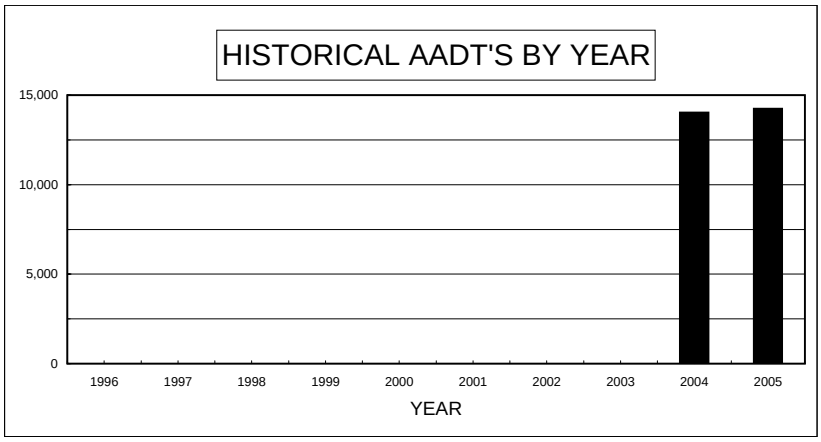

DAY OF WEEK		
DAY	ADT	% OF AADT
SUN	12,436	87.1%
MON	14,035	98.3%
TUE	14,398	100.9%
WED	14,325	100.3%
THU	14,638	102.5%
FRI	15,929	111.6%
SAT	14,166	99.2%
AVG WEEKDAY	14,349	100.5%
AVG WEEKEND	13,301	93.2%

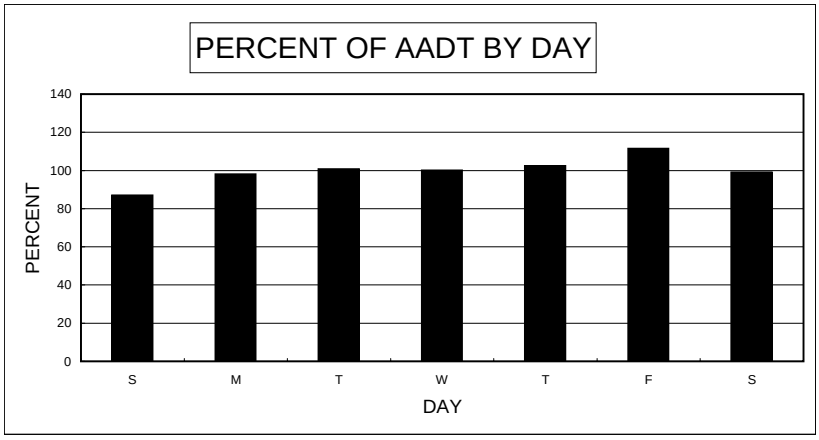

PERCENT DESIGN HOUR VOLUME (DHV) IS OF ANNUAL AVERAGE	10.9%
PERCENT HIGH DIRECTION IS OF DHV	66.8%

ATR 0353509

I-15 3.2 MI. N. OF US-93

MONTHLY PERCENT		
MONTH	MADT	% OF AADT
JANUARY	17,524	80.1%
FEBRUARY	18,685	85.4%
MARCH	22,774	104.1%
APRIL	22,010	100.6%
MAY	22,386	102.3%
JUNE	24,343	111.3%
JULY	25,513	116.6%
AUGUST	24,835	113.5%
SEPTEMBER	21,654	99.0%
OCTOBER	21,547	98.5%
NOVEMBER	21,238	97.1%
DECEMBER	20,064	91.7%

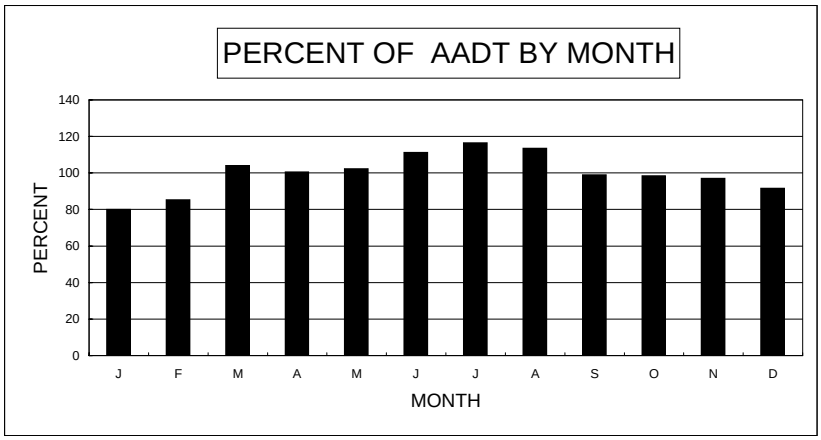

HISTORICAL RECORD		
YEAR	AADT	% OF PREVIOUS YEAR
2005	21,881	104.6%
2004	20,916	
2003		
2002		
2001		
2000		
1999		
1998		
1997		
1996		

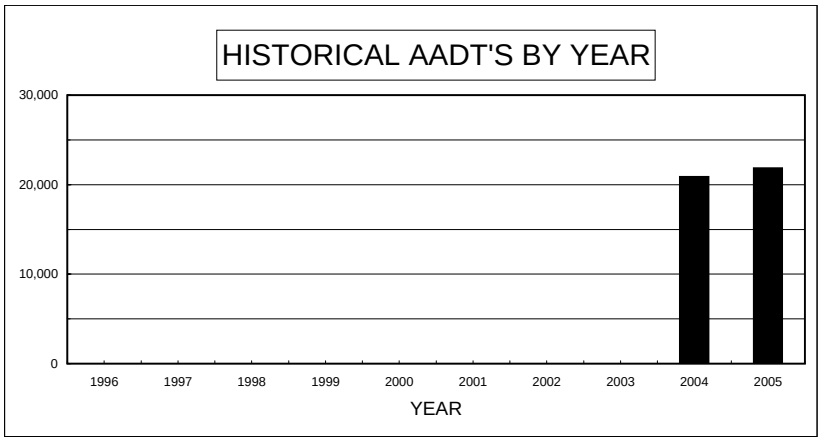

DAY OF WEEK		
DAY	ADT	% OF AADT
SUN	22,644	103.5%
MON	20,702	94.6%
TUE	19,987	91.3%
WED	20,518	93.8%
THU	22,106	101.0%
FRI	24,937	114.0%
SAT	22,274	101.8%
AVG WEEKDAY	20,828	95.2%
AVG WEEKEND	22,459	102.6%

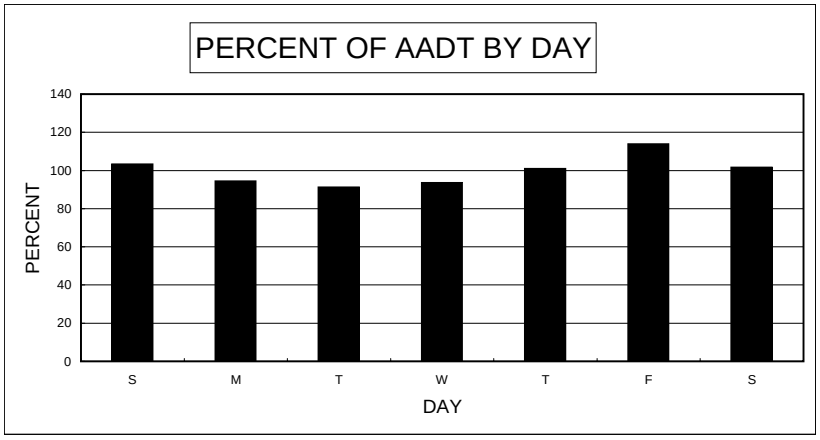

PERCENT DESIGN HOUR VOLUME (DHV) IS OF ANNUAL AVERAGE	10.3%
PERCENT HIGH DIRECTION IS OF DHV	69.3%

ATR 0521109

US-50 0.6 MI. E. OF THE NV/CA STATELINE

MONTHLY PERCENT		
MONTH	MADT	% OF AADT
JANUARY		0.0%
FEBRUARY		0.0%
MARCH		0.0%
APRIL		0.0%
MAY		0.0%
JUNE		0.0%
JULY	38,736	115.4%
AUGUST	38,280	114.0%
SEPTEMBER	33,520	99.9%
OCTOBER	30,019	89.4%
NOVEMBER	26,706	79.6%
DECEMBER	28,652	85.4%

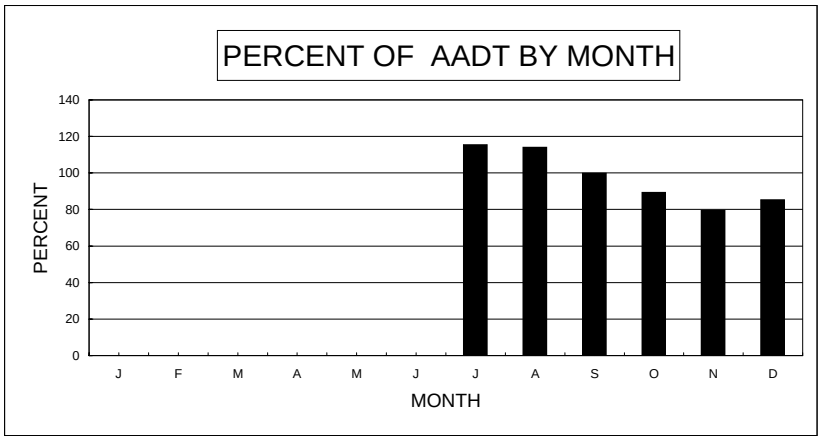

DATA MISSING DUE TO CONSTURCTION

HISTORICAL RECORD		
YEAR	AADT	% OF PREVIOUS YEAR
2005	33,570	101.1%
2004	33,205	101.1%
2003	32,840	102.6%
2002	32,010	101.4%
2001	31,580	97.7%
2000	32,330	104.0%
1999	31,100	100.6%
1998	30,905	96.4%
1997	32,065	99.7%
1996	32,170	97.1%

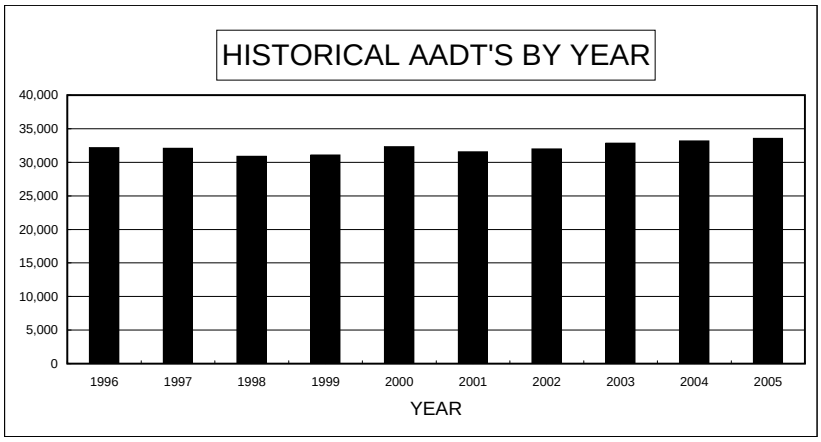

DAY OF WEEK		
DAY	ADT	% OF AADT
SUN	29,592	88.2%
MON	30,891	92.0%
TUE	31,859	94.9%
WED	32,023	95.4%
THU	32,963	98.2%
FRI	36,129	107.6%
SAT	35,109	104.6%
AVG WEEKDAY	31,934	95.1%
AVG WEEKEND	32,351	96.4%

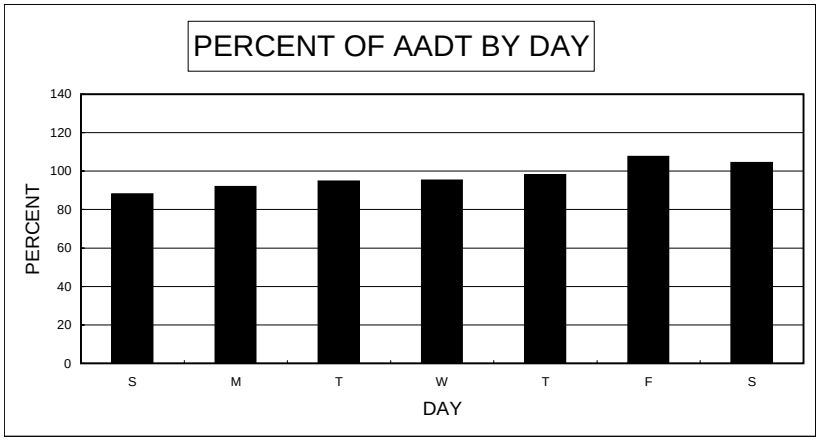

PERCENT DESIGN HOUR VOLUME (DHV) IS OF ANNUAL AVERAGE	9.7%
PERCENT HIGH DIRECTION IS OF DHV	54.0%

ATR 0531109

US-395 4.15 MI. N. OF THE NV/CA STATELINE

MONTHLY PERCENT		
MONTH	MADT	% OF AADT
JANUARY	4,766	69.8%
FEBRUARY	5,758	84.3%
MARCH	6,754	98.9%
APRIL	6,952	101.8%
MAY		0.0%
JUNE		0.0%
JULY		0.0%
AUGUST		0.0%
SEPTEMBER		0.0%
OCTOBER		0.0%
NOVEMBER	6,258	91.6%
DECEMBER	5,636	82.5%

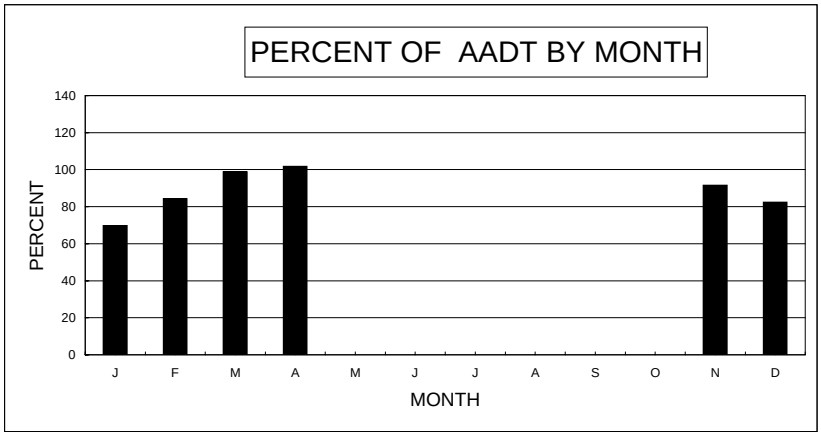

DATA MISSING DUE TO CONSTRUCTION

HISTORICAL RECORD		
YEAR	AADT	% OF PREVIOUS YEAR
2005	6830	95.7%
2004	7136	102.1%
2003	6990	102.9%
2002	6790	106.3%
2001	6385	102.2%
2000	6245	102.7%
1999	6080	104.9%
1998	5795	101.6%
1997	5705	98.9%
1996	5770	98.0%

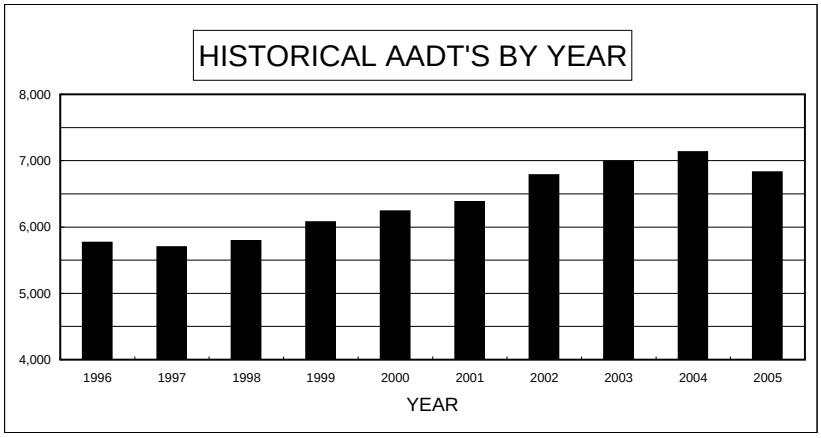

DAY OF WEEK		
DAY	ADT	% OF AADT
SUN	5,298	77.6%
MON	6,029	88.3%
TUE	5,927	86.8%
WED	6,068	88.8%
THU	6,335	92.8%
FRI	6,855	100.4%
SAT	5,632	82.5%
AVG WEEKDAY	6,090	89.2%
AVG WEEKEND	5,465	80.0%

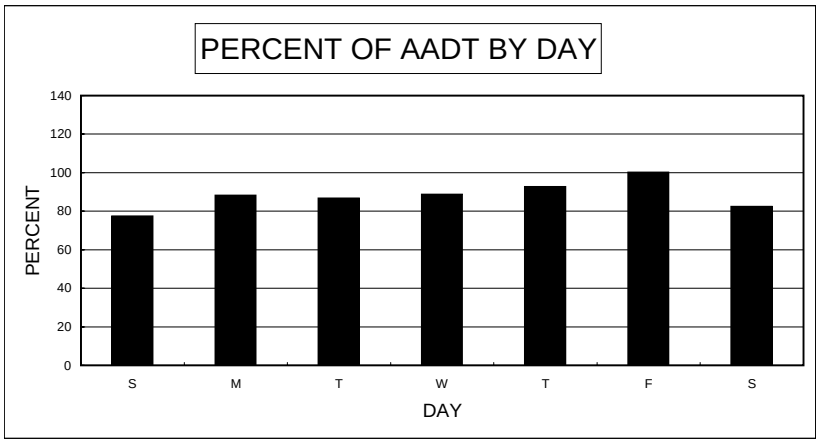

PERCENT DESIGN HOUR VOLUME (DHV) IS OF ANNUAL AVERAGE	10.7%
PERCENT HIGH DIRECTION IS OF DHV	56.0%

ATR 0531209

SR-88 (WOODFORDS RD.) 0.5 MI. N. OF THE NV/CA STATELINE

MONTHLY PERCENT		
MONTH	MADT	% OF AADT
JANUARY		0.0%
FEBRUARY	3,041	79.7%
MARCH	3,327	87.3%
APRIL	3,372	88.4%
MAY	3,850	101.0%
JUNE	4,318	113.3%
JULY	4,840	126.9%
AUGUST	4,637	121.6%
SEPTEMBER	4,267	111.9%
OCTOBER	3,975	104.3%
NOVEMBER	3,320	87.1%
DECEMBER	2,996	78.6%

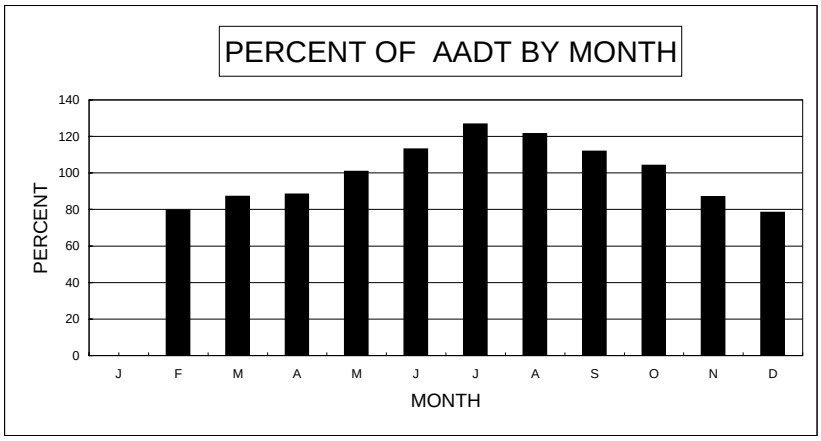

DATA MISSING DUE TO CONSTRUCTION

HISTORICAL RECORD		
YEAR	AADT	% OF PREVIOUS YEAR
2005	3,813	97.6%
2004	3,905	100.8%
2003	3,875	102.4%
2002	3,785	106.0%
2001	3,570	106.7%
2000	3,345	101.1%
1999	3,310	108.5%
1998	3,050	94.7%
1997	3,220	107.3%
1996	3,000	99.8%

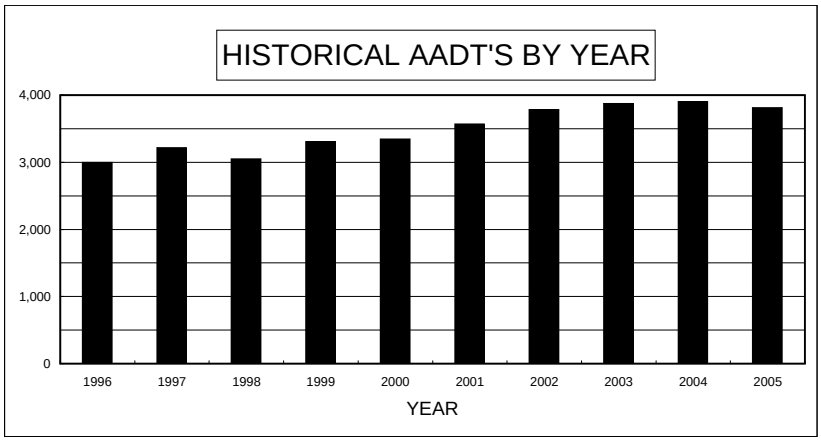

DAY OF WEEK		
DAY	ADT	% OF AADT
SUN	4,287	112.4%
MON	3,549	93.1%
TUE	3,311	86.8%
WED	3,457	90.7%
THU	3,652	95.8%
FRI	4,367	114.5%
SAT	4,068	106.7%
AVG WEEKDAY	3,492	91.6%
AVG WEEKEND	4,178	109.6%

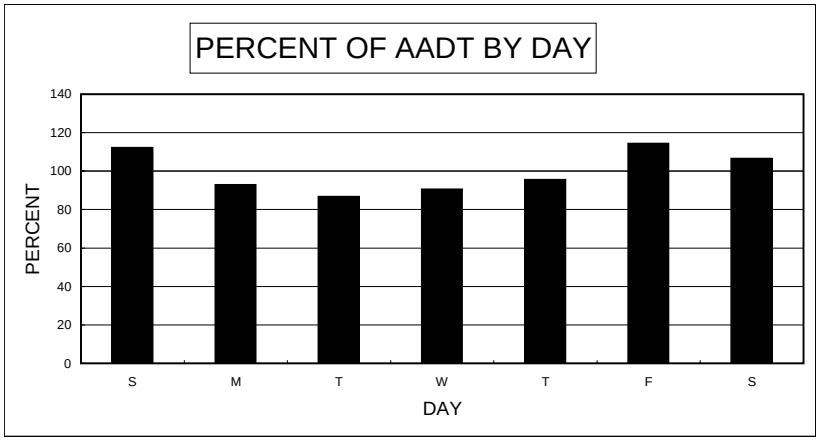

PERCENT DESIGN HOUR VOLUME (DHV) IS OF ANNUAL AVERAGE	13.8%
PERCENT HIGH DIRECTION IS OF DHV	63.1%

ATR 0531309

SR-756 (CENTERVILLE RD.) 0.2 MI. N. OF DRESSLERVILLE RD.

MONTHLY PERCENT		
MONTH	MADT	% OF AADT
JANUARY	8,079	91.7%
FEBRUARY	8,510	96.6%
MARCH	8,741	99.3%
APRIL	9,141	103.8%
MAY	9,495	107.8%
JUNE	10,591	120.3%
JULY	9,223	104.7%
AUGUST		0.0%
SEPTEMBER		0.0%
OCTOBER		0.0%
NOVEMBER	7,565	85.9%
DECEMBER	7,904	89.8%

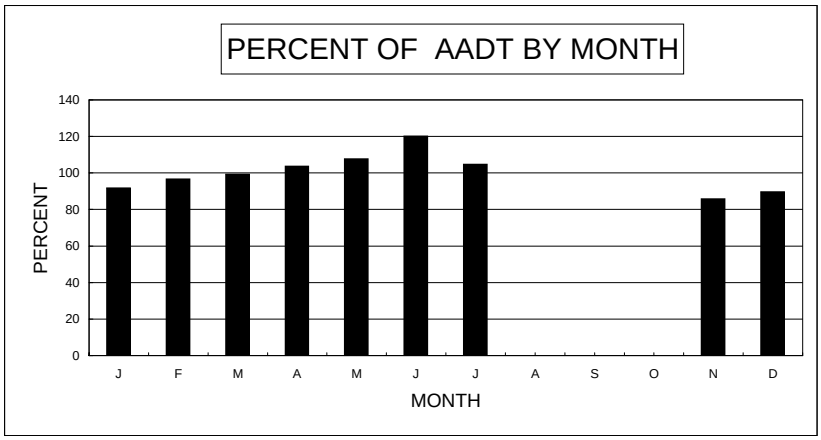

DATA MISSING DUE TO CONSTRUCTION

HISTORICAL RECORD		
YEAR	AADT	% OF PREVIOUS YEAR
2005	8,805	94.7%
2004	9,297	107.9%
2003	8,620	100.5%
2002	8,580	99.7%
2001	8,610	
2000		
1999		
1998		
1997		
1996		

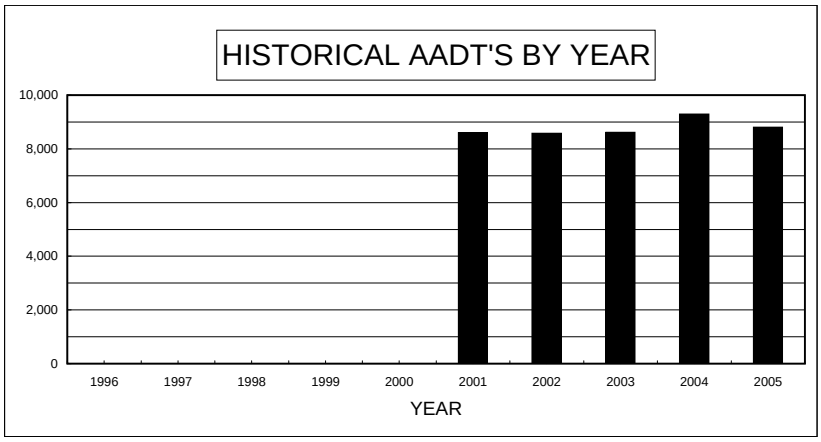

DAY OF WEEK		
DAY	ADT	% OF AADT
SUN	6,873	78.1%
MON	8,808	100.0%
TUE	9,307	105.7%
WED	9,468	107.5%
THU	9,185	104.3%
FRI	9,848	111.8%
SAT	8,148	92.5%
AVG WEEKDAY	9,192	104.4%
AVG WEEKEND	7,511	85.3%

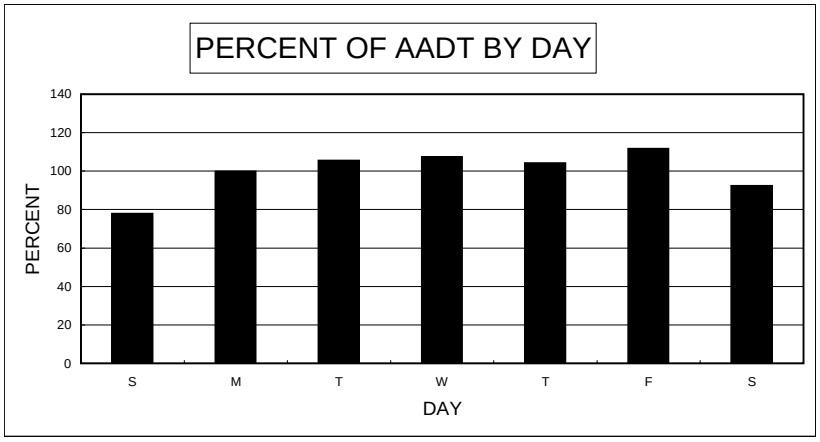

PERCENT DESIGN HOUR VOLUME (DHV) IS OF ANNUAL AVERAGE	11.8%
PERCENT HIGH DIRECTION IS OF DHV	61.5%

ATR 0531509

SR-207 (KINGSBURY GRADE) 0.5 MI. EAST OF US-50

MONTHLY PERCENT		
MONTH	MADT	% OF AADT
JANUARY	11,049	91.3%
FEBRUARY	12,303	101.6%
MARCH	12,401	102.4%
APRIL	11,081	91.5%
MAY	11,308	93.4%
JUNE	13,004	107.4%
JULY	14,309	118.2%
AUGUST	13,875	114.6%
SEPTEMBER	12,483	103.1%
OCTOBER	11,562	95.5%
NOVEMBER	10,364	85.6%
DECEMBER	11,545	95.4%

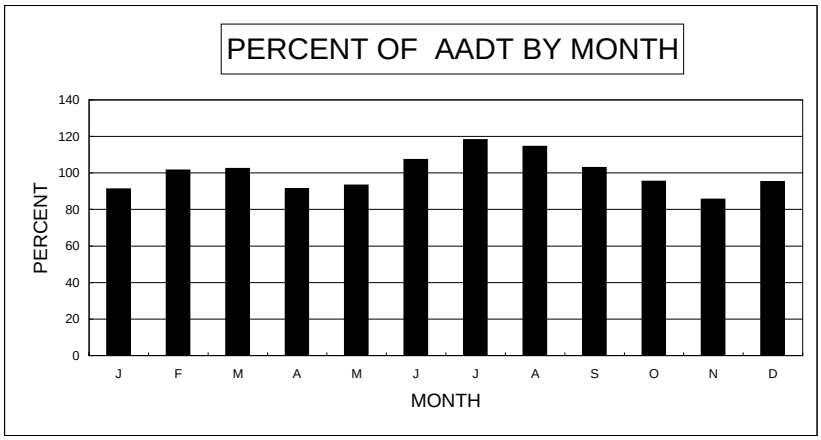

HISTORICAL RECORD		
YEAR	AADT	% OF PREVIOUS YEAR
2005	12,107	98.5%
2004	12,294	97.9%
2003	12,555	107.0%
2002	11,735	
2001		
2000		
1999		
1998		
1997		
1996		

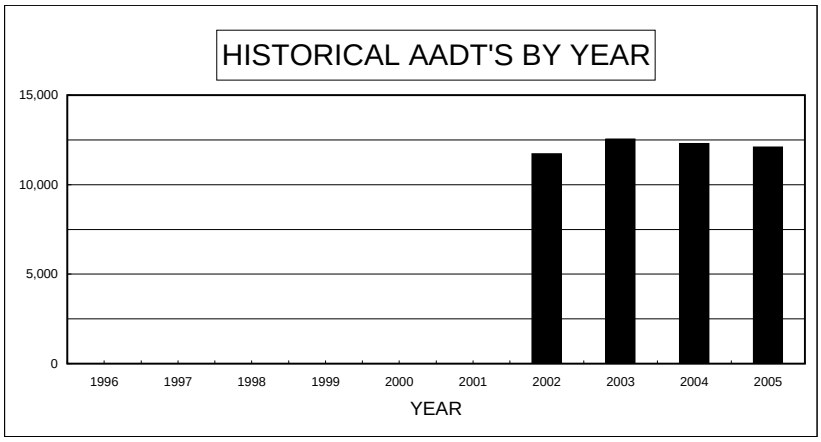

DAY OF WEEK		
DAY	ADT	% OF AADT
SUN	10,516	86.9%
MON	11,956	98.8%
TUE	12,179	100.6%
WED	12,142	100.3%
THU	12,434	102.7%
FRI	13,347	110.2%
SAT	12,176	100.6%
AVG WEEKDAY	12,178	100.6%
AVG WEEKEND	11,346	93.7%

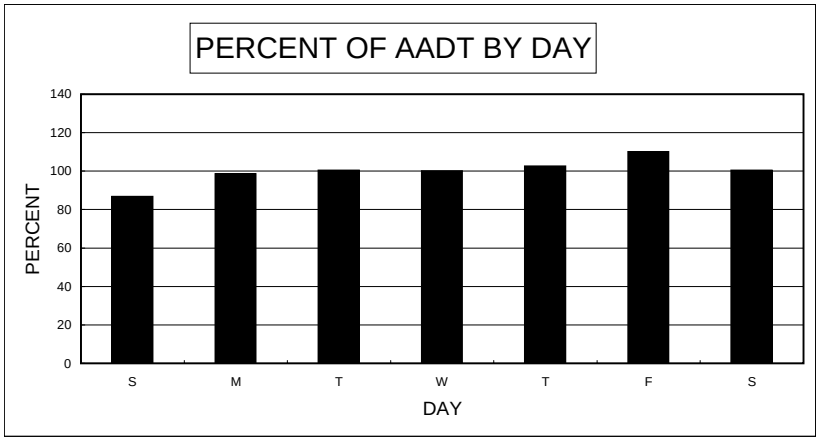

PERCENT DESIGN HOUR VOLUME (DHV) IS OF ANNUAL AVERAGE	10.0%
PERCENT HIGH DIRECTION IS OF DHV	60.6%

ATR 0711209

I-80 1.7 MI. E. OF THE US-93 INTERCHANGE

MONTHLY PERCENT		
MONTH	MADT	% OF AADT
JANUARY	3,434	65.5%
FEBRUARY	3,782	72.2%
MARCH	4,373	83.5%
APRIL	4,770	91.0%
MAY	5,485	104.7%
JUNE	6,720	128.2%
JULY	7,044	134.4%
AUGUST	7,136	136.2%
SEPTEMBER	5,952	113.6%
OCTOBER	5,426	103.5%
NOVEMBER	4,803	91.7%
DECEMBER	3,954	75.5%

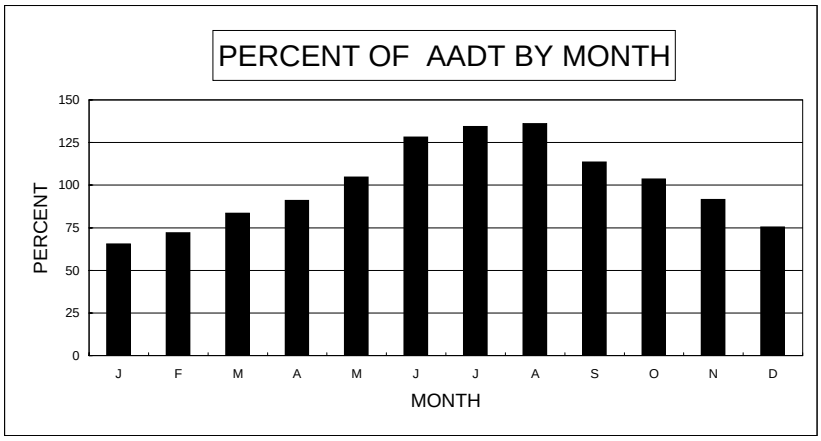

HISTORICAL RECORD		
YEAR	AADT	% OF PREVIOUS YEAR
2005	5,240	107.2%
2004	4,888	93.1%
2003	5,250	98.4%
2002	5,335	104.3%
2001	5,115	96.4%
2000	5,305	103.1%
1999	5,145	105.1%
1998	4,895	101.7%
1997	4,815	103.5%
1996	4,650	100.5%

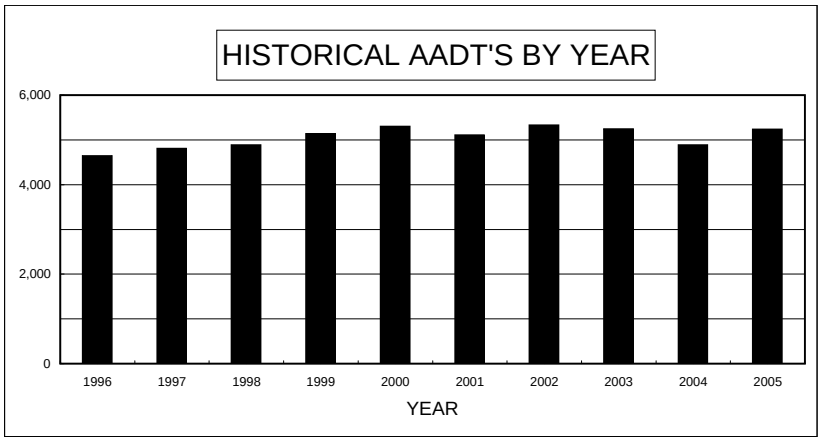

2003 AADT ESTIMATED

DAY OF WEEK		
DAY	ADT	% OF AADT
SUN	5,459	104.2%
MON	4,709	89.9%
TUE	5,079	96.9%
WED	5,438	103.8%
THU	5,587	106.6%
FRI	5,307	101.3%
SAT	5,101	97.3%
AVG WEEKDAY	5,203	99.3%
AVG WEEKEND	5,280	100.8%

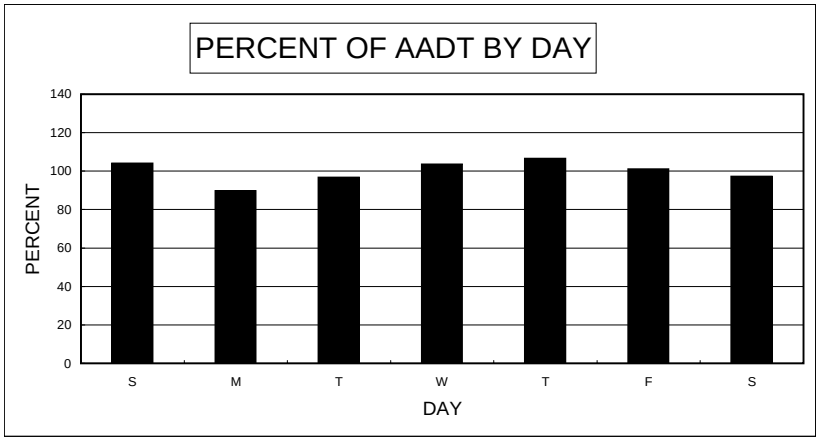

PERCENT DESIGN HOUR VOLUME (DHV) IS OF ANNUAL AVERAGE	11.1%
PERCENT HIGH DIRECTION IS OF DHV	56.8%

ATR 0721109

US-93 16.5 MI. S. OF THE NV / ID STATE LINE

MONTHLY PERCENT		
MONTH	MADT	% OF AADT
JANUARY	1,494	69.4%
FEBRUARY	1,694	78.7%
MARCH	2,232	103.7%
APRIL	2,088	97.0%
MAY	2,121	98.5%
JUNE	2,562	119.0%
JULY	2,781	129.2%
AUGUST	2,635	122.4%
SEPTEMBER	2,211	102.7%
OCTOBER	2,227	103.5%
NOVEMBER	2,035	94.5%
DECEMBER	1,750	81.3%

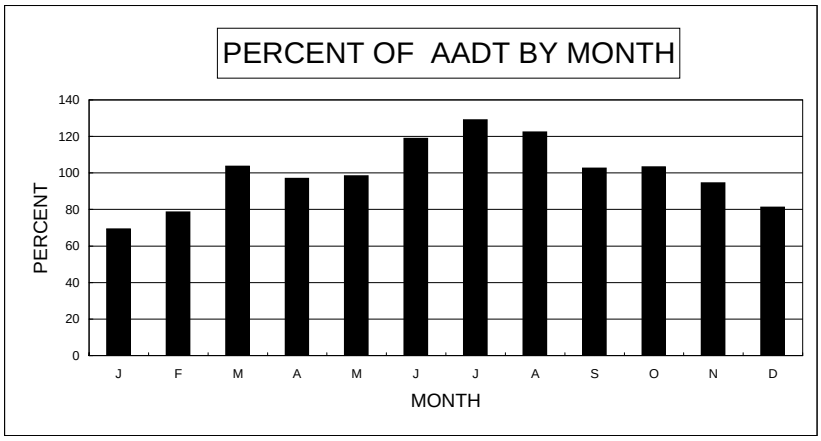

HISTORICAL RECORD		
YEAR	AADT	% OF PREVIOUS YEAR
2005	2,153	100.1%
2004	2,151	99.4%
2003	2,165	100.0%
2002	2,165	105.9%
2001	2,045	100.7%
2000	2,030	99.8%
1999	2,035	102.3%
1998	1,990	103.9%
1997	1,915	104.6%
1996	1,830	98.9%

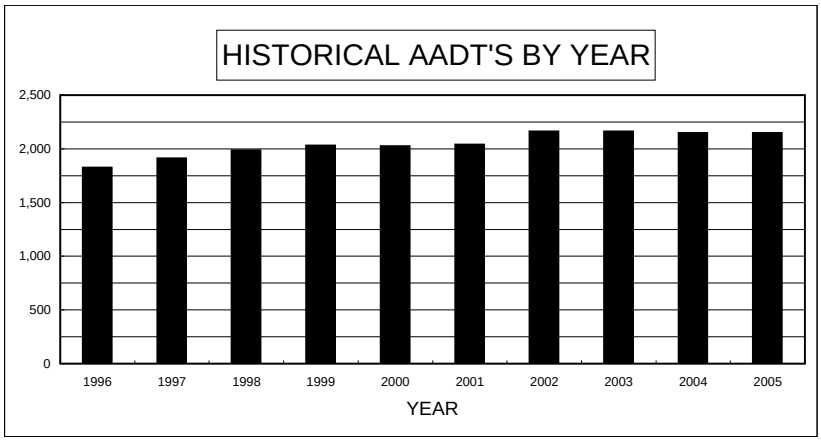

DAY OF WEEK		
DAY	ADT	% OF AADT
SUN	2,219	103.1%
MON	1,961	91.1%
TUE	2,034	94.5%
WED	2,171	100.9%
THU	2,169	100.8%
FRI	2,228	103.5%
SAT	2,286	106.2%
AVG WEEKDAY	2,084	96.8%
AVG WEEKEND	2,253	104.6%

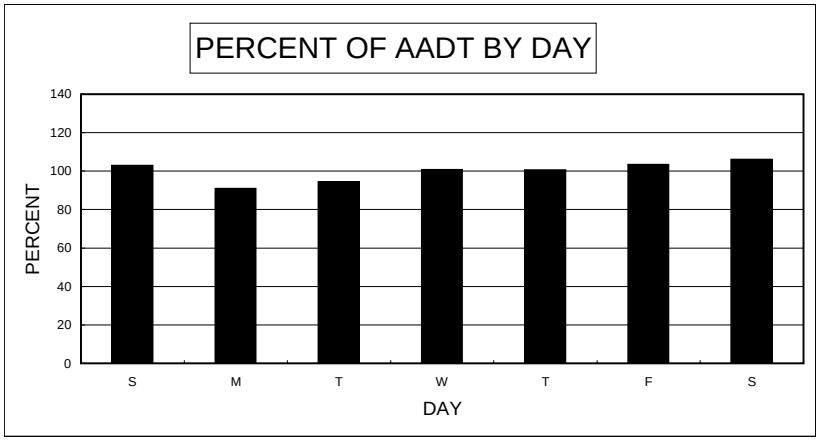

PERCENT DESIGN HOUR VOLUME (DHV) IS OF ANNUAL AVERAGE	11.6%
PERCENT HIGH DIRECTION IS OF DHV	62.3%

ATR 0731109

SR-227 (LAMOILLE HWY.) 2.4 MI. W. OF SR-228 (JIGGS RD.)

MONTHLY PERCENT		
MONTH	MADT	% OF AADT
JANUARY	11,606	86.8%
FEBRUARY	12,522	93.6%
MARCH	12,897	96.4%
APRIL	13,401	100.2%
MAY	13,963	104.4%
JUNE	14,034	104.9%
JULY	13,910	104.0%
AUGUST	14,261	106.6%
SEPTEMBER	13,948	104.3%
OCTOBER	13,914	104.0%
NOVEMBER	13,147	98.3%
DECEMBER	12,882	96.3%

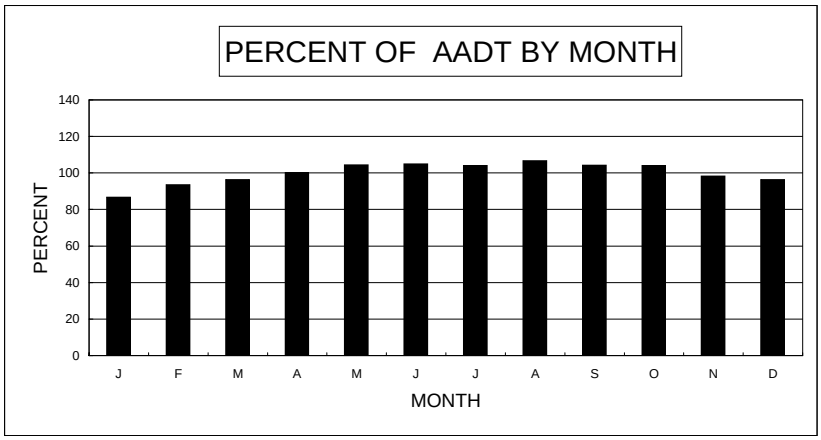

HISTORICAL RECORD		
YEAR	AADT	% OF PREVIOUS YEAR
2005	13,374	102.7%
2004	13,019	101.8%
2003	12,785	100.9%
2002	12,665	100.0%
2001	12,665	97.4%
2000	13,000	98.5%
1999	13,200	99.3%
1998	13,290	97.5%
1997	13,635	107.2%
1996	12,715	107.4%

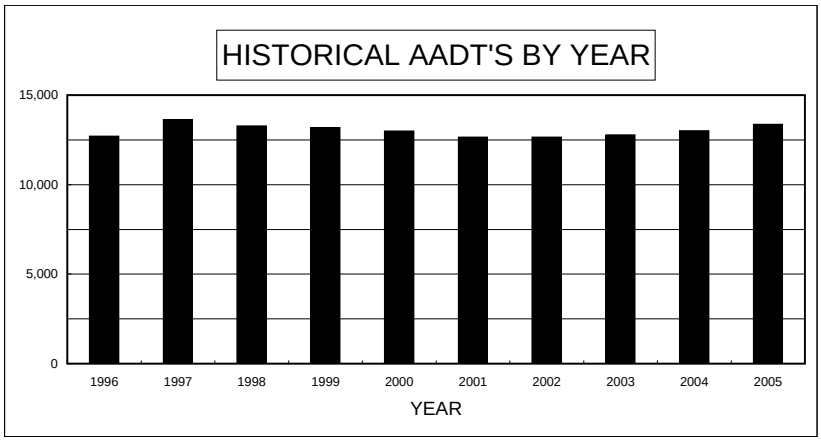

DAY OF WEEK		
DAY	ADT	% OF AADT
SUN	9,207	68.8%
MON	13,935	104.2%
TUE	14,181	106.0%
WED	14,523	108.6%
THU	14,574	109.0%
FRI	14,990	112.1%
SAT	12,207	91.3%
AVG WEEKDAY	14,303	107.0%
AVG WEEKEND	10,707	80.1%

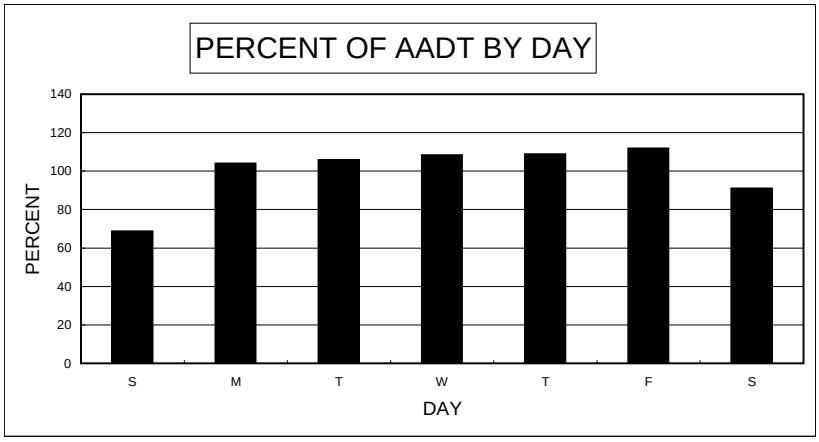

PERCENT DESIGN HOUR VOLUME (DHV) IS OF ANNUAL AVERAGE	11.3%
PERCENT HIGH DIRECTION IS OF DHV	74.4%

ATR 0752109

SR-535 (IDAHO ST) 600 FT. E. OF CONVENTION CENTER DR.

MONTHLY PERCENT		
MONTH	MADT	% OF AADT
JANUARY	16,136	88.5%
FEBRUARY	16,971	93.0%
MARCH	17,490	95.9%
APRIL	18,212	99.9%
MAY	19,141	104.9%
JUNE	19,973	109.5%
JULY	20,091	110.2%
AUGUST	19,716	108.1%
SEPTEMBER	18,894	103.6%
OCTOBER	18,287	100.3%
NOVEMBER	16,968	93.0%
DECEMBER	16,984	93.1%

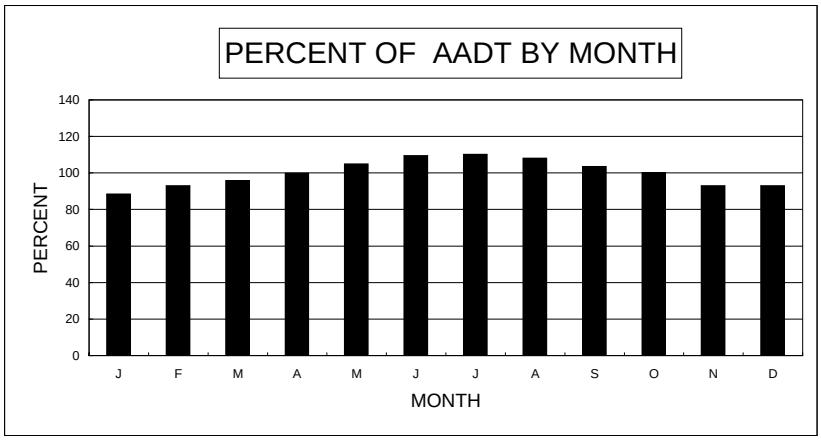

HISTORICAL RECORD		
YEAR	AADT	% OF PREVIOUS YEAR
2005	18,239	101.5%
2004	17,962	106.4%
2003	16,885	96.5%
2002	17,495	94.2%
2001	18,575	95.2%
2000	19,505	97.4%
1999	20,025	98.4%
1998	20,355	87.0%
1997	23,395	95.4%
1996	24,520	98.8%

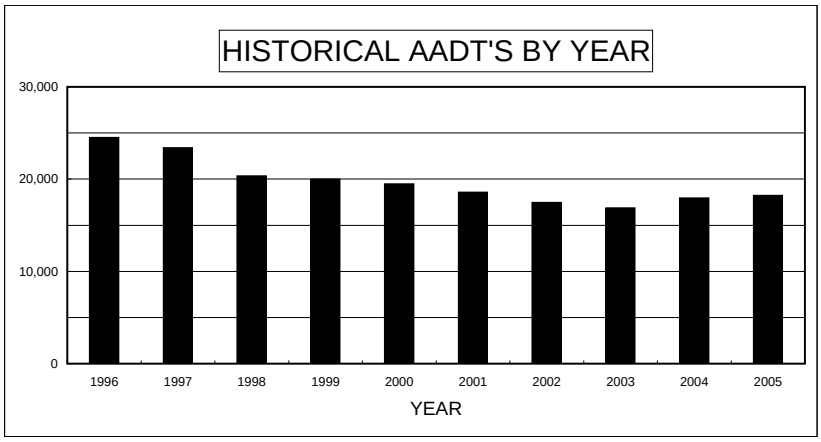

DAY OF WEEK		
DAY	ADT	% OF AADT
SUN	11,843	64.9%
MON	18,528	101.6%
TUE	19,072	104.6%
WED	19,303	105.8%
THU	19,747	108.3%
FRI	21,903	120.1%
SAT	17,274	94.7%
AVG WEEKDAY	19,163	105.1%
AVG WEEKEND	14,559	79.8%

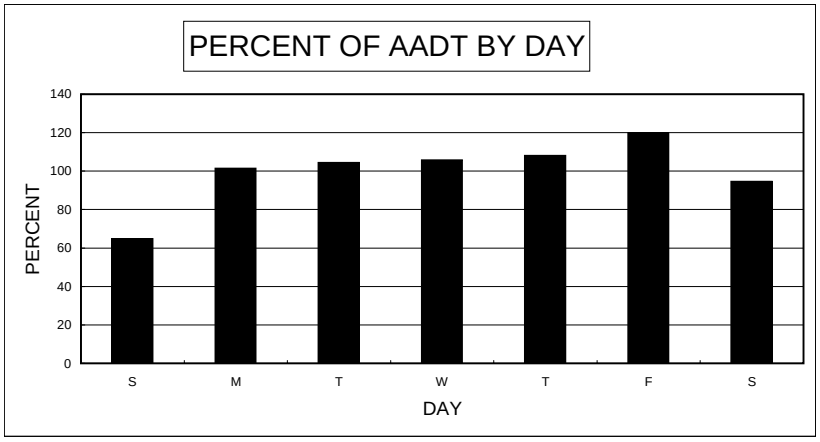

PERCENT DESIGN HOUR VOLUME (DHV) IS OF ANNUAL AVERAGE	10.8%
PERCENT HIGH DIRECTION IS OF DHV	52.1%

ATR 0752209

I-80 1.0 MI. W. OF THE EAST ELKO INTERCHANGE

MONTHLY PERCENT		
MONTH	MADT	% OF AADT
JANUARY	8,018	74.2%
FEBRUARY	8,941	82.8%
MARCH	9,631	89.2%
APRIL	10,135	93.8%
MAY	11,068	102.5%
JUNE	12,603	116.7%
JULY	13,222	122.4%
AUGUST	13,154	121.8%
SEPTEMBER	11,592	107.3%
OCTOBER	11,306	104.7%
NOVEMBER	10,393	96.2%
DECEMBER	9,574	88.6%

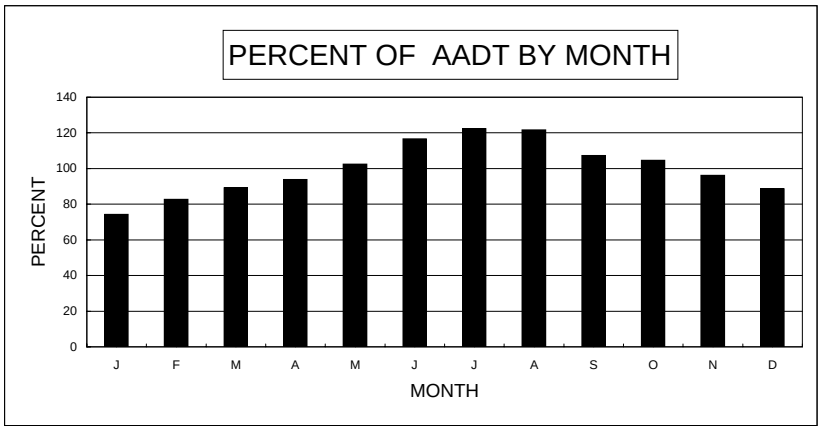

HISTORICAL RECORD		
YEAR	AADT	% OF PREVIOUS YEAR
2005	10,803	104.4%
2004	10,350	101.6%
2003	10,185	98.4%
2002	10,350	104.4%
2001	9,915	97.8%
2000	10,135	100.4%
1999	10,095	101.8%
1998	9,915	99.1%
1997	10,005	105.0%
1996	9,530	105.6%

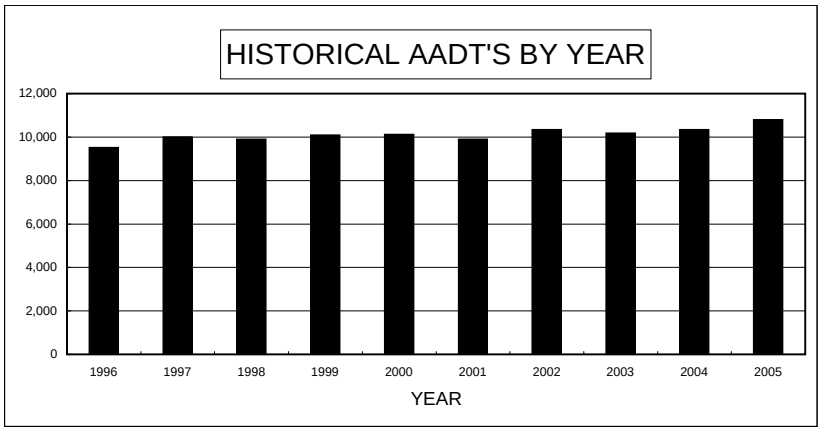

DAY OF WEEK		
DAY	ADT	% OF AADT
SUN	9,245	85.6%
MON	10,382	96.1%
TUE	10,935	101.2%
WED	11,406	105.6%
THU	11,677	108.1%
FRI	11,796	109.2%
SAT	10,183	94.3%
AVG WEEKDAY	11,100	102.7%
AVG WEEKEND	9,714	89.9%

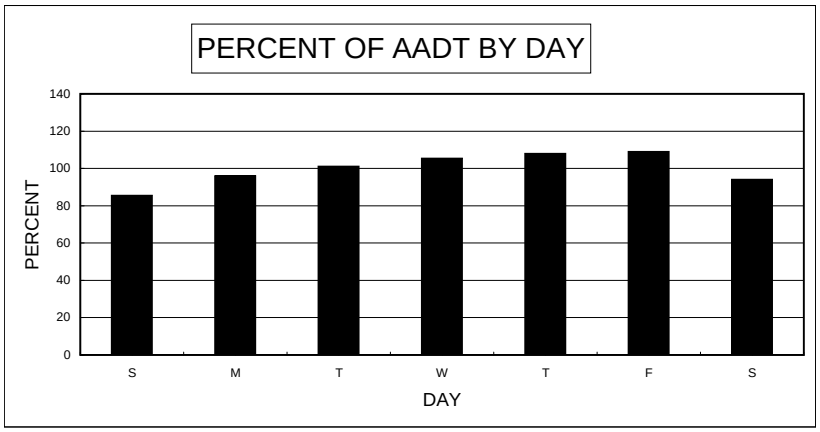

PERCENT DESIGN HOUR VOLUME (DHV) IS OF ANNUAL AVERAGE	9.7%
PERCENT HIGH DIRECTION IS OF DHV	57.0%

ATR 0752309

I-80 0.8 MI. W. OF SR-756 (W. CARLIN INTERCHANGE)

MONTHLY PERCENT		
MONTH	MADT	% OF AADT
JANUARY	4,644	65.4%
FEBRUARY	5,365	75.6%
MARCH	6,065	85.5%
APRIL	6,501	91.6%
MAY	7,240	102.0%
JUNE	8,872	125.0%
JULY	9,456	133.2%
AUGUST	9,388	132.3%
SEPTEMBER	7,964	112.2%
OCTOBER	7,583	106.8%
NOVEMBER	6,527	92.0%
DECEMBER	5,561	78.4%

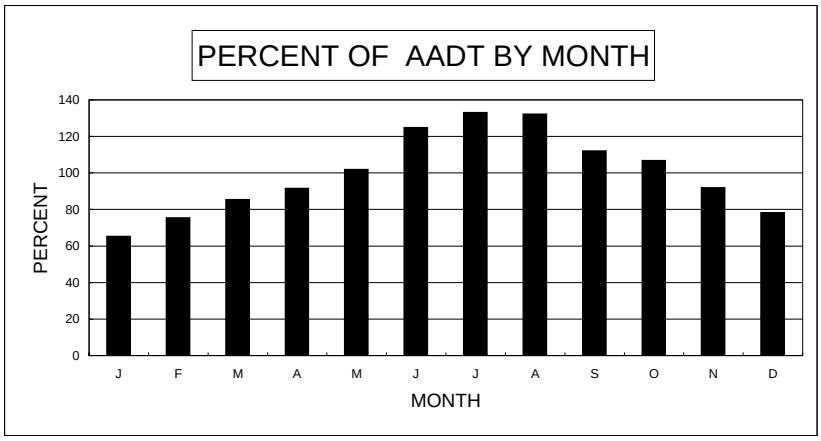

HISTORICAL RECORD		
YEAR	AADT	% OF PREVIOUS YEAR
2005	7,097	101.2%
2004	7,015	100.9%
2003	6,955	99.7%
2002	6,975	101.9%
2001	6,845	96.6%
2000	7,085	99.0%
1999	7,155	111.8%
1998	6,400	99.8%
1997	6,415	103.6%
1996	6,190	106.2%

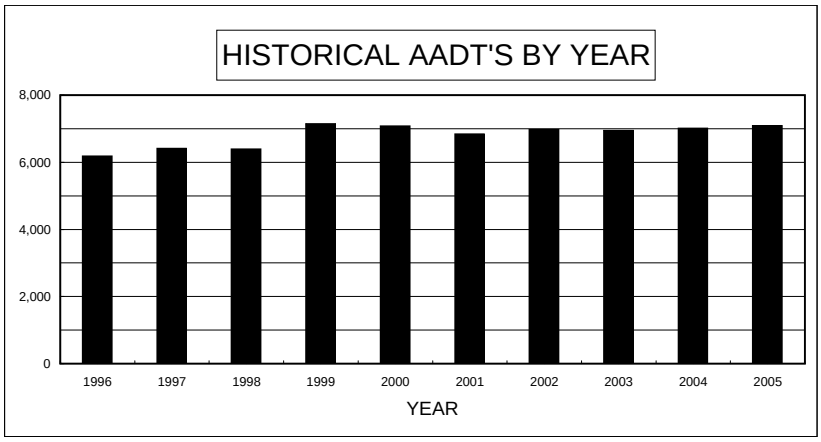

DAY OF WEEK		
DAY	ADT	% OF AADT
SUN	6,943	97.8%
MON	6,638	93.5%
TUE	6,971	98.2%
WED	7,421	104.6%
THU	7,667	108.0%
FRI	7,374	103.9%
SAT	6,665	93.9%
AVG WEEKDAY	7,174	101.1%
AVG WEEKEND	6,804	95.9%

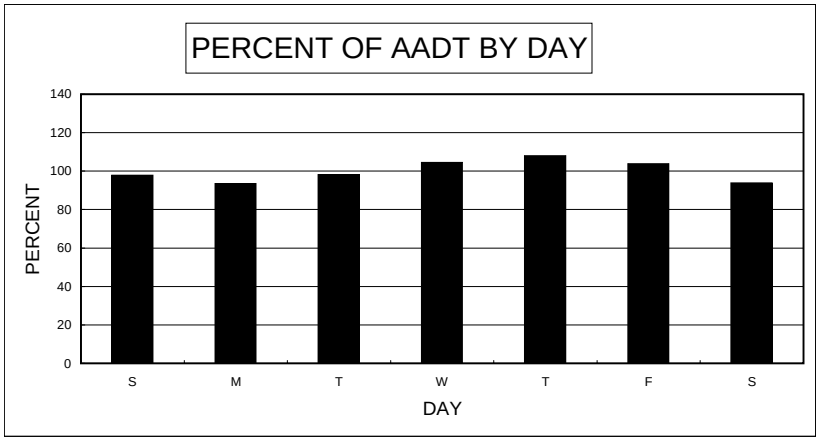

PERCENT DESIGN HOUR VOLUME (DHV) IS OF ANNUAL AVERAGE	10.8%
PERCENT HIGH DIRECTION IS OF DHV	63.5%

ATR 0752409

SR-225 (MOUNTAIN CITY HWY.) 0.1 MI. N. OF SR-226

MONTHLY PERCENT		
MONTH	MADT	% OF AADT
JANUARY	423	73.2%
FEBRUARY	467	80.8%
MARCH	476	82.2%
APRIL	499	86.3%
MAY	621	107.3%
JUNE	696	120.3%
JULY	746	129.0%
AUGUST	729	126.1%
SEPTEMBER	656	113.5%
OCTOBER	663	114.6%
NOVEMBER	541	93.5%
DECEMBER	424	73.4%

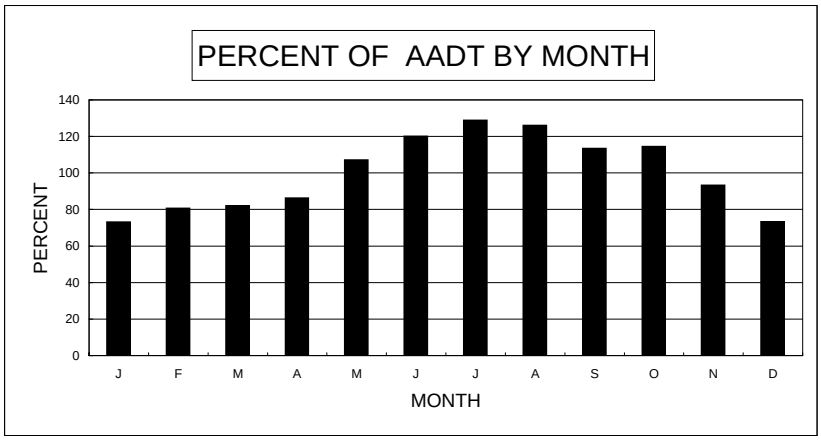

HISTORICAL RECORD		
YEAR	AADT	% OF PREVIOUS YEAR
2005	578	90.2%
2004	641	110.5%
2003	580	
2002		
2001		
2000		
1999		
1998		
1997		
1996		

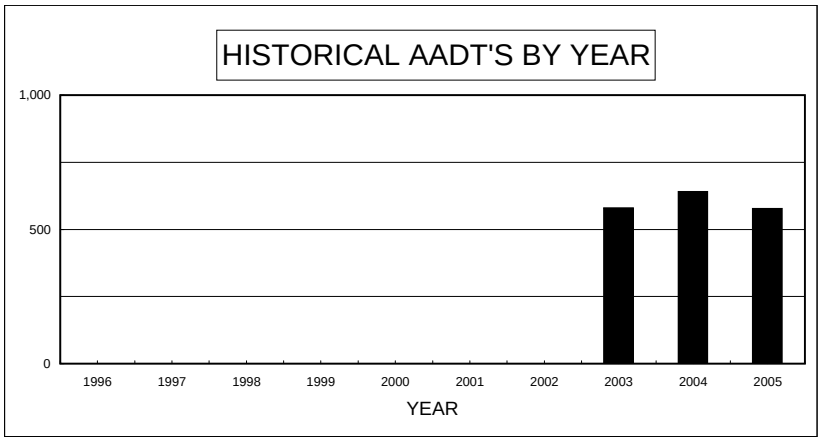

DAY OF WEEK		
DAY	ADT	% OF AADT
SUN	498	86.1%
MON	580	100.3%
TUE	558	96.5%
WED	599	103.6%
THU	628	108.6%
FRI	684	118.3%
SAT	503	87.0%
AVG WEEKDAY	591	102.2%
AVG WEEKEND	501	86.5%

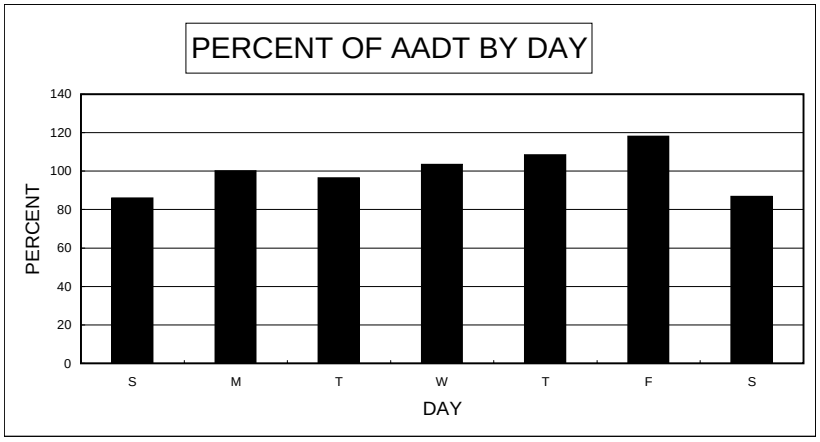

PERCENT DESIGN HOUR VOLUME (DHV) IS OF ANNUAL AVERAGE	14.0%
PERCENT HIGH DIRECTION IS OF DHV	69.5%[4]

ATR 0752509

5TH ST. 300 FT. S. OF SPRUCE RD.

MONTHLY PERCENT		
MONTH	MADT	% OF AADT
JANUARY	6,948	85.6%
FEBRUARY	7,226	89.1%
MARCH	8,014	98.8%
APRIL	8,670	106.9%
MAY	8,888	109.6%
JUNE	8,109	99.9%
JULY	7,746	95.5%
AUGUST	8,240	101.6%
SEPTEMBER	8,742	107.8%
OCTOBER	8,812	108.6%
NOVEMBER	7,951	98.0%
DECEMBER	8,016	98.8%

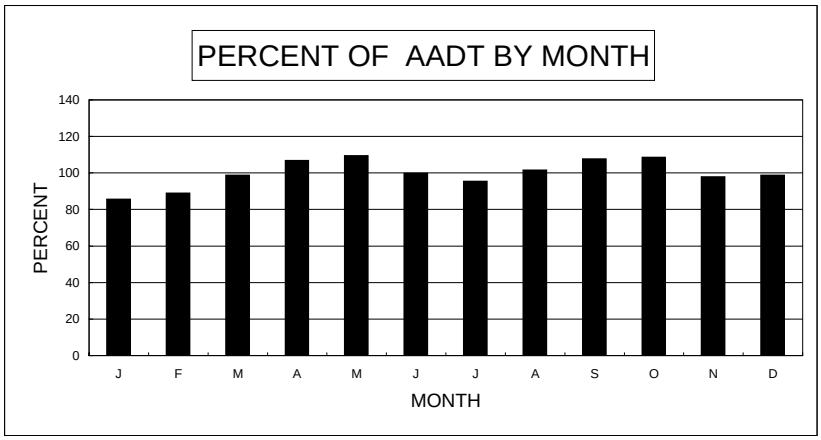

HISTORICAL RECORD		
YEAR	AADT	% OF PREVIOUS YEAR
2005	8,114	97.8%
2004	8,294	102.5%
2003	8,090	
2002		
2001		
2000		
1999		
1998		
1997		
1996		

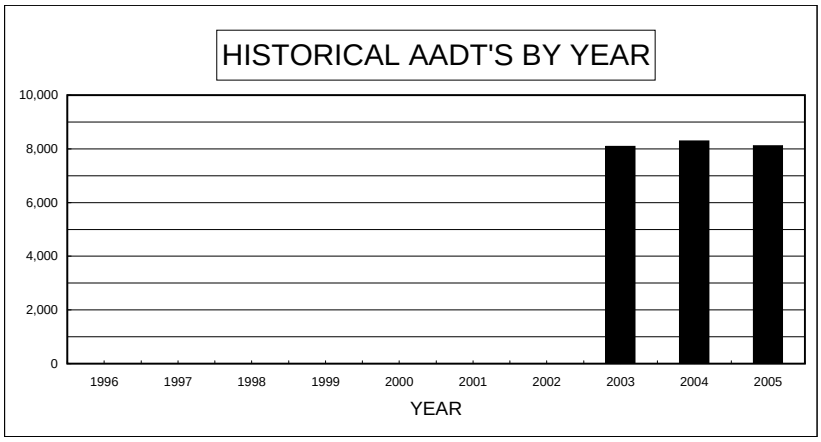

DAY OF WEEK		
DAY	ADT	% OF AADT
SUN	5,546	68.4%
MON	8,539	105.2%
TUE	8,787	108.3%
WED	8,951	110.3%
THU	8,809	108.6%
FRI	9,036	111.4%
SAT	7,128	87.9%
AVG WEEKDAY	8,772	108.1%
AVG WEEKEND	6,337	78.1%

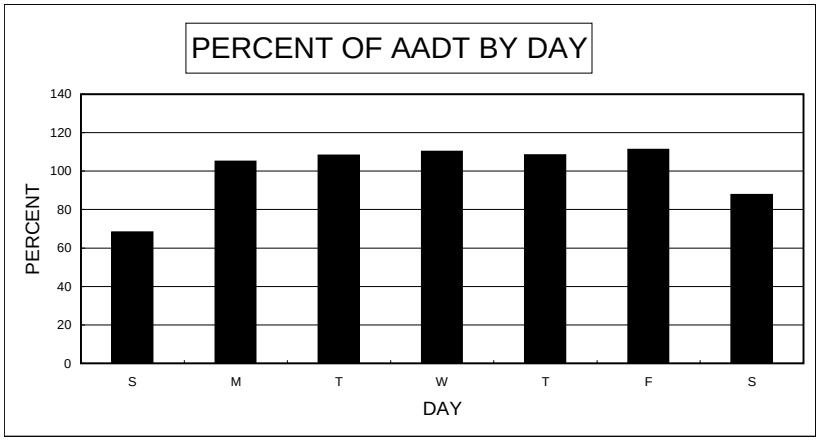

PERCENT DESIGN HOUR VOLUME (DHV) IS OF ANNUAL AVERAGE	11.4%
PERCENT HIGH DIRECTION IS OF DHV	54.3%

ATR 0752609

I-80 3.5 MI. E. OF THE OSINO INTCH.

MONTHLY PERCENT		
MONTH	MADT	% OF AADT
JANUARY	5,307	67.7%
FEBRUARY	5,869	74.8%
MARCH	6,654	84.9%
APRIL	7,141	91.1%
MAY	8,061	102.8%
JUNE	9,722	124.0%
JULY	10,255	130.8%
AUGUST	10,331	131.7%
SEPTEMBER	8,733	111.4%
OCTOBER	8,258	105.3%
NOVEMBER	7,485	95.4%
DECEMBER	6,291	80.2%

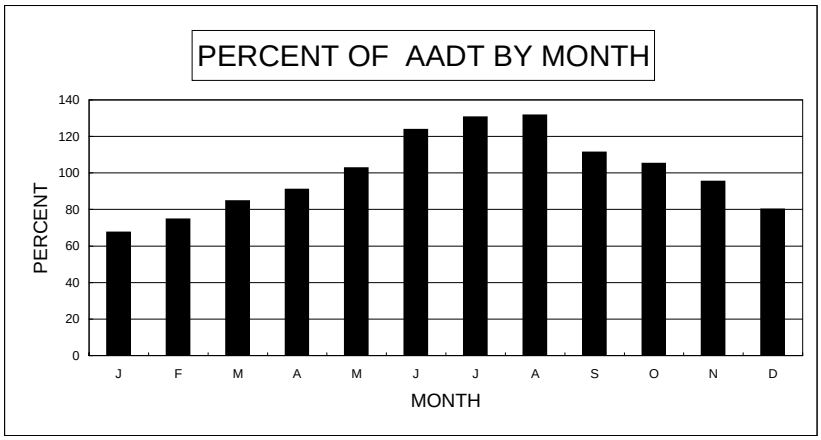

HISTORICAL RECORD		
YEAR	AADT	% OF PREVIOUS YEAR
2005	7,842	100.4%
2004	7,808	
2003		
2002		
2001		
2000		
1999		
1998		
1997		
1996		

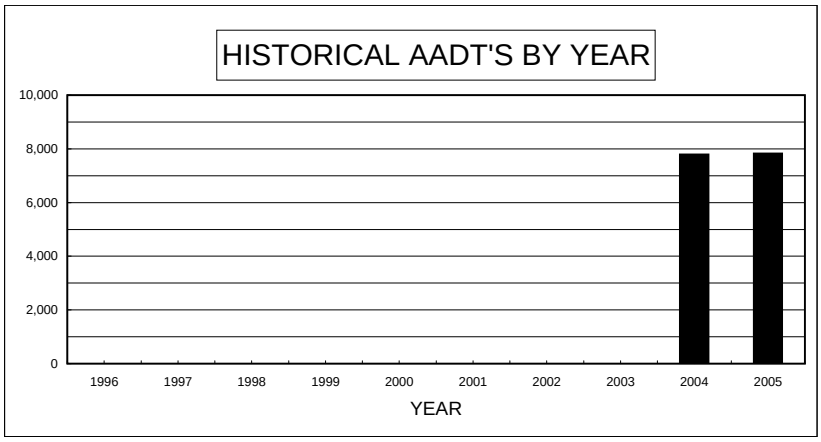

DAY OF WEEK		
DAY	ADT	% OF AADT
SUN	7,611	97.1%
MON	7,331	93.5%
TUE	7,763	99.0%
WED	8,093	103.2%
THU	8,374	106.8%
FRI	8,173	104.2%
SAT	7,550	96.3%
AVG WEEKDAY	7,890	100.6%
AVG WEEKEND	7,581	96.7%

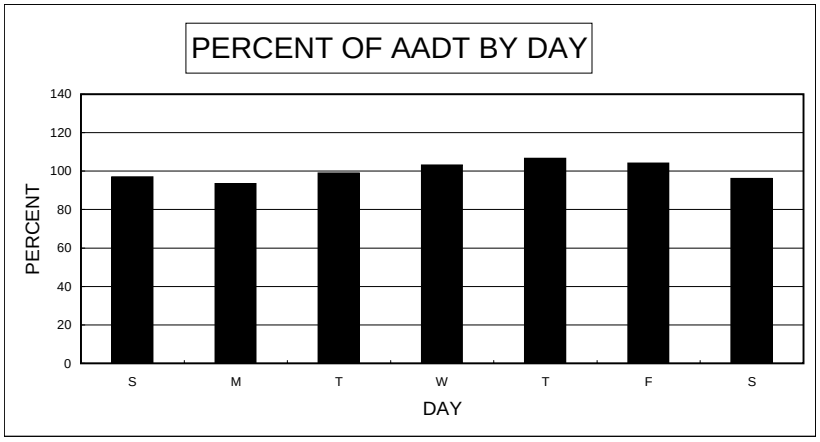

PERCENT DESIGN HOUR VOLUME (DHV) IS OF ANNUAL AVERAGE	10.4%
PERCENT HIGH DIRECTION IS OF DHV	55.6%

ATR 0921109

US-95 12.6 MI NW. OF THE NYE / ESMERALDA COUNTY LINE

MONTHLY PERCENT		
MONTH	MADT	% OF AADT
JANUARY	1,466	72.0%
FEBRUARY	1,671	82.1%
MARCH	2,251	110.6%
APRIL	2,116	104.0%
MAY	2,155	105.9%
JUNE	2,269	111.5%
JULY	2,404	118.1%
AUGUST	2,304	113.2%
SEPTEMBER	2,088	102.6%
OCTOBER	2,020	99.2%
NOVEMBER	1,945	95.6%
DECEMBER	1,735	85.3%

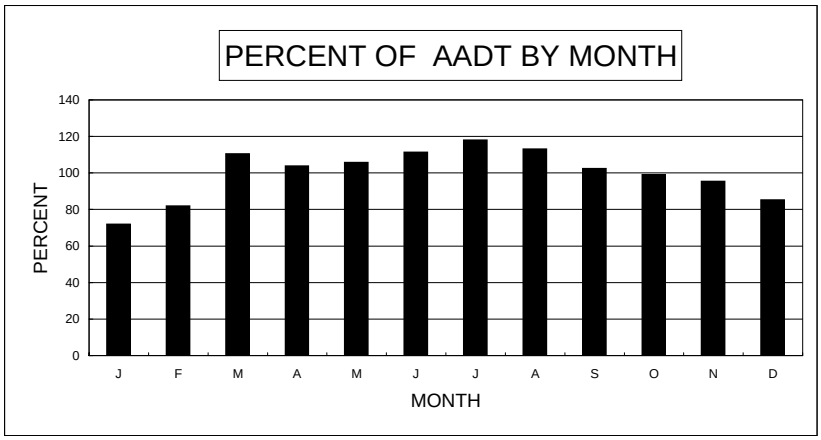

HISTORICAL RECORD		
YEAR	AADT	% OF PREVIOUS YEAR
2005	2,035	97.2%
2004	2,094	101.2%
2003	2,070	102.7%
2002	2,015	102.5%
2001	1,965	100.8%
2000	1,950	100.5%
1999	1,940	105.1%
1998	1,845	100.3%
1997	1,840	107.0%
1996	1,720	101.5%

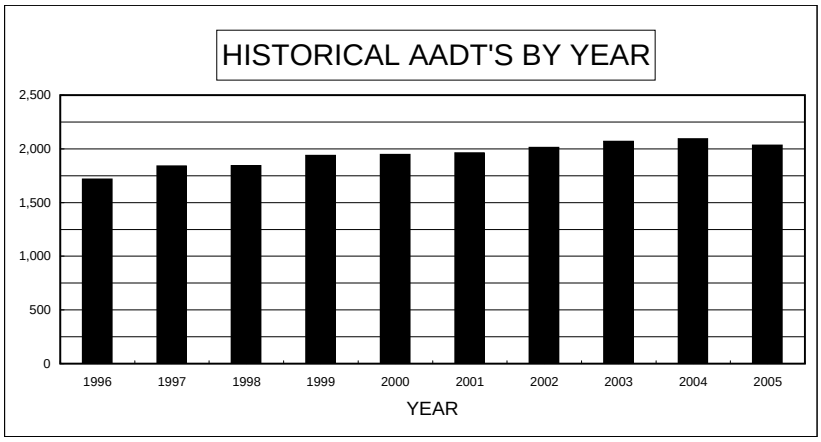

DAY OF WEEK		
DAY	ADT	% OF AADT
SUN	2,118	104.1%
MON	2,001	98.3%
TUE	1,893	93.0%
WED	1,983	97.4%
THU	2,095	102.9%
FRI	2,282	112.1%
SAT	1,875	92.1%
AVG WEEKDAY	1,993	97.9%
AVG WEEKEND	1,997	98.1%

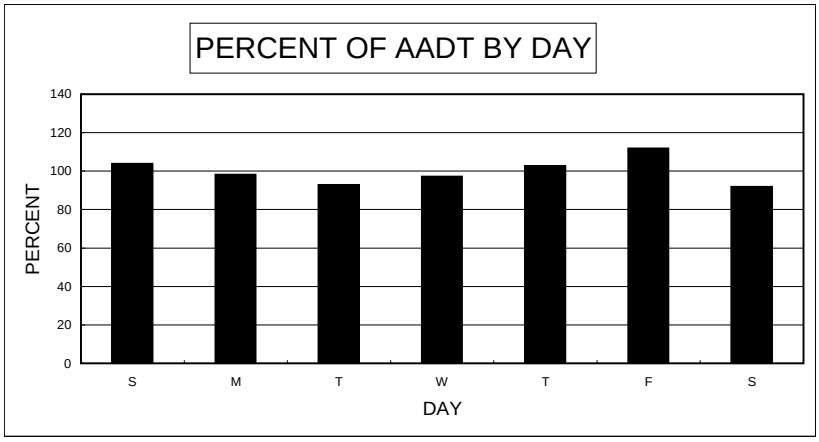

PERCENT DESIGN HOUR VOLUME (DHV) IS OF ANNUAL AVERAGE	13.0%
PERCENT HIGH DIRECTION IS OF DHV	60.1%

ATR 0921209

US-95 0.10 MI. S. OF SR-266 (LIDA JCT)

MONTHLY PERCENT		
MONTH	MADT	% OF AADT
JANUARY	1,583	73.1%
FEBRUARY	1,801	83.1%
MARCH	2,508	115.8%
APRIL	2,265	104.6%
MAY	2,233	103.1%
JUNE	2,383	110.0%
JULY	2,518	116.3%
AUGUST	2,456	113.4%
SEPTEMBER *	2,179	100.6%
OCTOBER	2,143	98.9%
NOVEMBER	2,060	95.1%
DECEMBER	1,865	86.1%

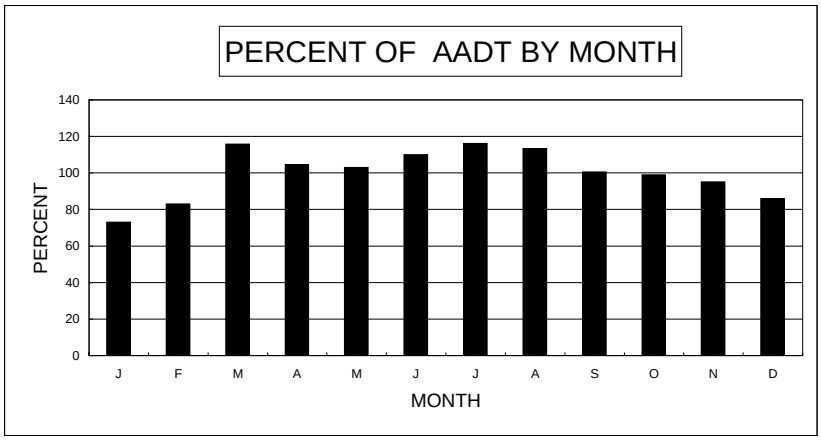

HISTORICAL RECORD		
YEAR	AADT	% OF PREVIOUS YEAR
2005	2,166	96.9%
2004	2,236	102.8%
2003	2,175	101.9%
2002	2,135	105.2%
2001	2,030	102.3%
2000	1,985	98.5%
1999	2,015	105.5%
1998	1,910	100.3%
1997	1,905	106.4%
1996	1,790	100.6%

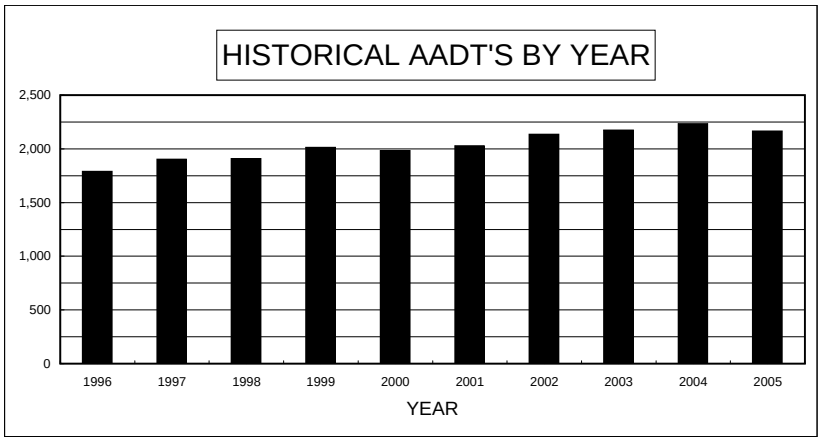

DAY OF WEEK		
DAY	ADT	% OF AADT
SUN	2,345	108.3%
MON	2,111	97.5%
TUE	1,979	91.4%
WED	2,058	95.0%
THU	2,229	102.9%
FRI	2,452	113.2%
SAT	1,991	91.9%
AVG WEEKDAY	2,094	96.7%
AVG WEEKEND	2,168	100.1%

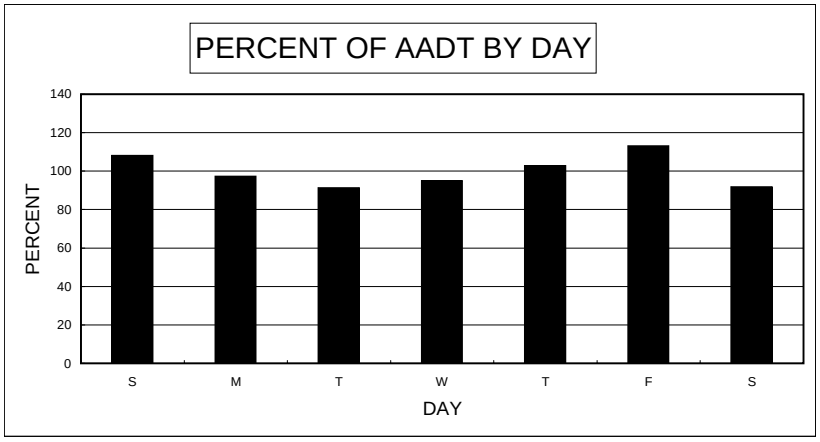

PERCENT DESIGN HOUR VOLUME (DHV) IS OF ANNUAL AVERAGE	13.3%
PERCENT HIGH DIRECTION IS OF DHV	62.0%

ATR 1111109

SR-278 21 MI. N. OF US-50

MONTHLY PERCENT		
MONTH	MADT	% OF AADT
JANUARY	180	69.2%
FEBRUARY	196	75.4%
MARCH	226	87.2%
APRIL	237	91.2%
MAY	279	107.6%
JUNE	307	118.2%
JULY	324	124.6%
AUGUST	308	118.6%
SEPTEMBER *	281	108.4%
OCTOBER	270	104.1%
NOVEMBER	259	99.8%
DECEMBER	248	95.7%

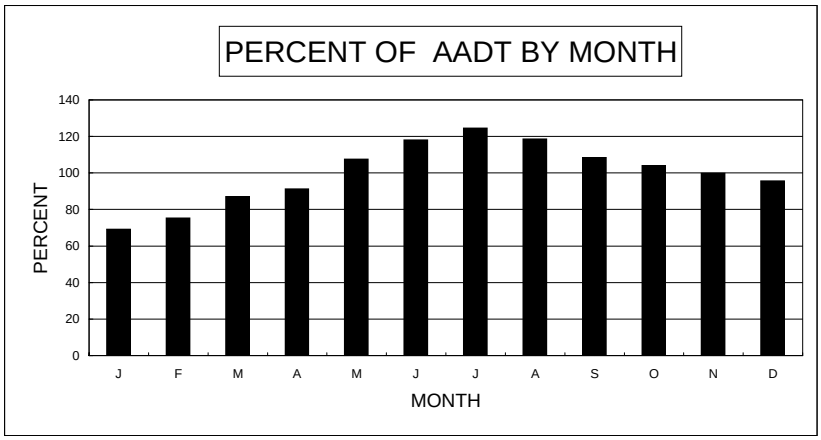

HISTORICAL RECORD		
YEAR	AADT	% OF PREVIOUS YEAR
2005	260	94.1%
2004	276	78.8%
2003	350	
2002		
2001		
2000		
1999		
1998		
1997		
1996		

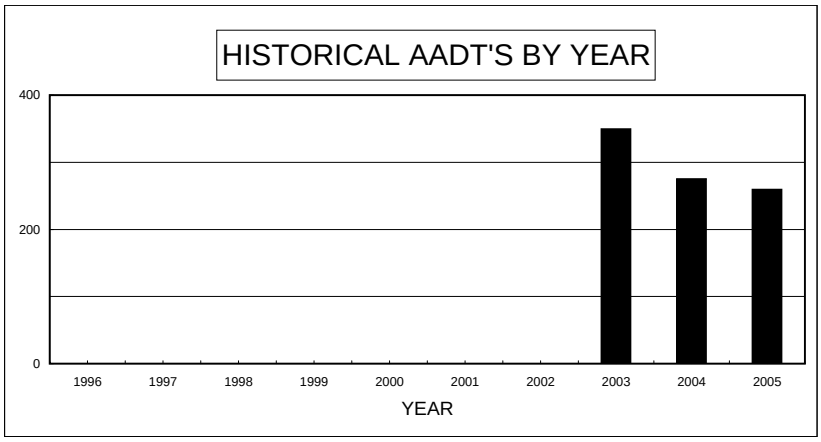

DAY OF WEEK		
DAY	ADT	% OF AADT
SUN	223	85.9%
MON	250	96.3%
TUE	260	100.2%
WED	267	102.8%
THU	284	109.4%
FRI	303	116.7%
SAT	229	88.2%
AVG WEEKDAY	265	102.2%
AVG WEEKEND	226	87.1%

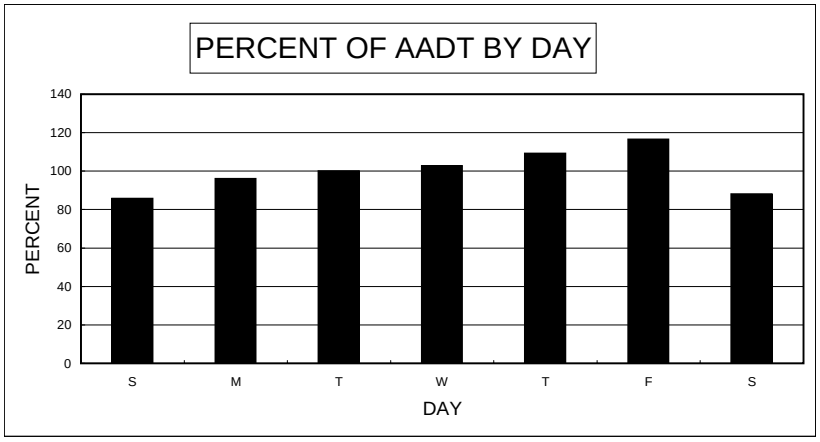

PERCENT DESIGN HOUR VOLUME (DHV) IS OF ANNUAL AVERAGE	15.4%
PERCENT HIGH DIRECTION IS OF DHV	63.2%

ATR 1311109

I-80 800 FT. E. OF THE E. WINNEMUCCA INTERCHANGE

MONTHLY PERCENT		
MONTH	MADT	% OF AADT
JANUARY	5,181	67.4%
FEBRUARY	5,843	76.0%
MARCH	6,645	86.5%
APRIL	7,211	93.8%
MAY	8,015	104.3%
JUNE	9,529	124.0%
JULY	9,987	130.0%
AUGUST	9,962	129.6%
SEPTEMBER	8,499	110.6%
OCTOBER	8,057	104.9%
NOVEMBER	7,260	94.5%
DECEMBER	6,021	78.4%

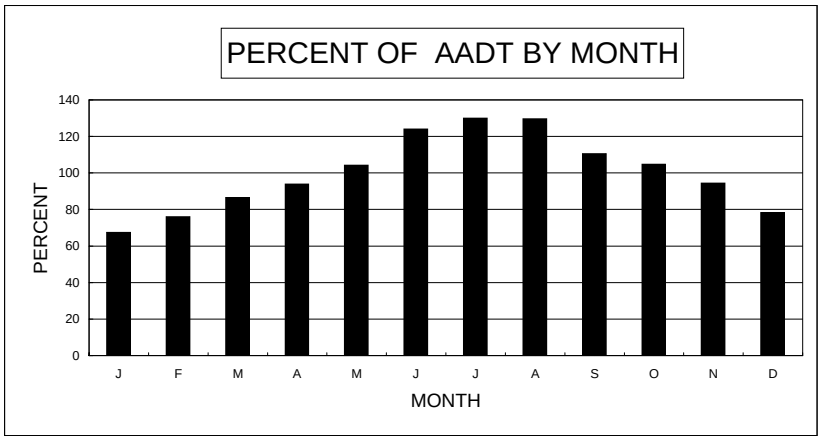

HISTORICAL RECORD		
YEAR	AADT	% OF PREVIOUS YEAR
2005	7,684	102.6%
2004	7,489	105.0%
2003	7,135	101.0%
2002	7,065	100.6%
2001	7,020	97.1%
2000	7,230	97.4%
1999	7,420	98.7%
1998	7,515	99.5%
1997	7,555	103.6%
1996	7,290	105.0%

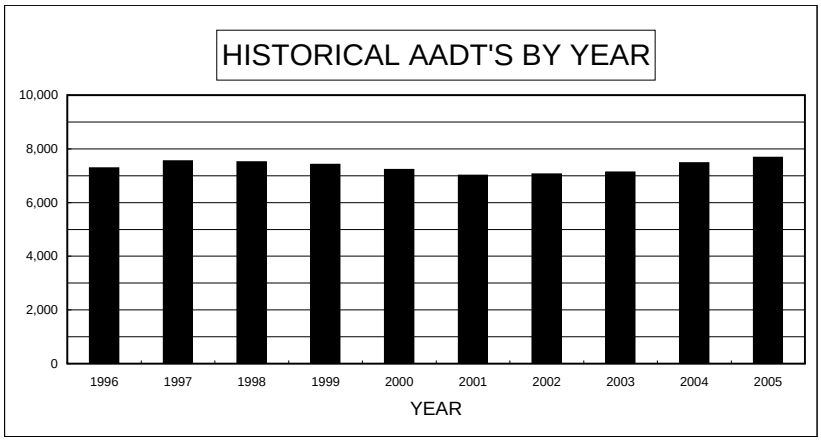

DAY OF WEEK		
DAY	ADT	% OF AADT
SUN	7,163	93.2%
MON	7,304	95.1%
TUE	7,692	100.1%
WED	8,000	104.1%
THU	8,400	109.3%
FRI	8,160	106.2%
SAT	7,070	92.0%
AVG WEEKDAY	7,849	102.1%
AVG WEEKEND	7,117	92.6%

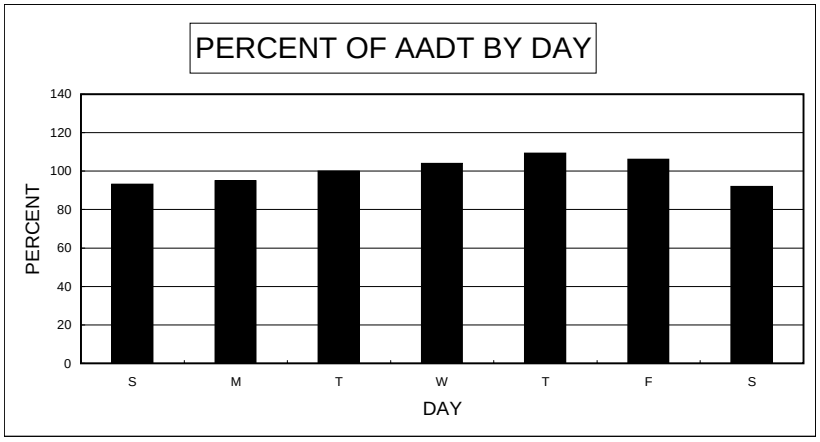

PERCENT DESIGN HOUR VOLUME (DHV) IS OF ANNUAL AVERAGE	10.4%
PERCENT HIGH DIRECTION IS OF DHV	61.6%

ATR 1311209

SR-294 (GRASS VALLEY RD) 0.4 MI. WEST OF SR-787 (HANSON ST)

MONTHLY PERCENT		
MONTH	MADT	% OF AADT
JANUARY	7,896	90.8%
FEBRUARY	8,452	97.2%
MARCH	8,611	99.1%
APRIL	8,838	101.7%
MAY	9,178	105.6%
JUNE	9,187	105.7%
JULY	8,870	102.1%
AUGUST	8,840	101.7%
SEPTEMBER	8,808	101.3%
OCTOBER	8,943	102.9%
NOVEMBER	8,400	96.6%
DECEMBER	8,278	95.2%

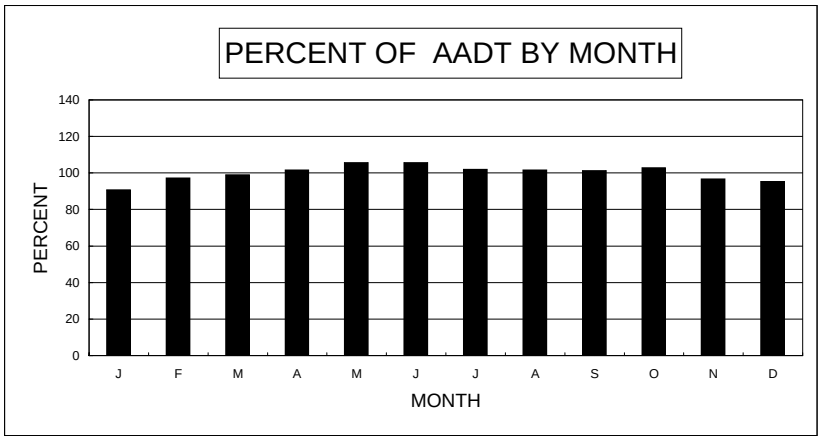

HISTORICAL RECORD		
YEAR	AADT	% OF PREVIOUS YEAR
2005	8,692	100.1%
2004	8,687	101.3%
2003	8,575	99.9%
2002	8,585	
2001		
2000		
1999		
1998		
1997		
1996		

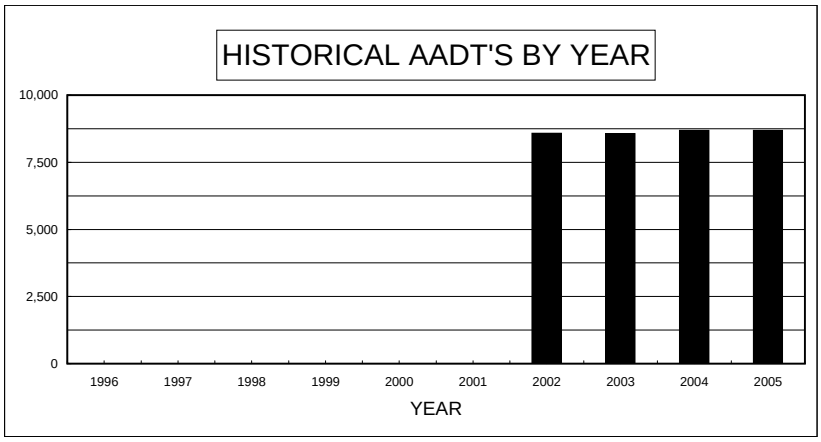

DAY OF WEEK		
DAY	ADT	% OF AADT
SUN	6,671	76.8%
MON	8,869	102.0%
TUE	9,185	105.7%
WED	9,188	105.7%
THU	9,161	105.4%
FRI	9,599	110.4%
SAT	8,169	94.0%
AVG WEEKDAY	9,101	104.7%
AVG WEEKEND	7,420	85.4%

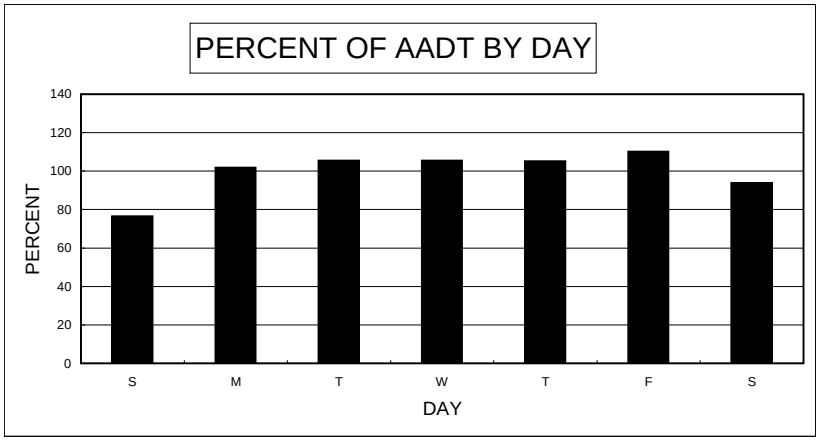

PERCENT DESIGN HOUR VOLUME (DHV) IS OF ANNUAL AVERAGE	9.9%
PERCENT HIGH DIRECTION IS OF DHV	62.7%

ATR 1321209

US-95 0.2 MI N. OF SR-293 (KINGS RIVER VALLEY RD)

MONTHLY PERCENT		
MONTH	MADT	% OF AADT
JANUARY	1,008	64.6%
FEBRUARY	1,165	74.6%
MARCH	1,533	98.2%
APRIL	1,488	95.3%
MAY	1,611	103.2%
JUNE	1,901	121.8%
JULY	2,065	132.3%
AUGUST	1,917	122.8%
SEPTEMBER	1,689	108.2%
OCTOBER	1,591	101.9%
NOVEMBER	1,537	98.5%
DECEMBER	1,229	78.7%

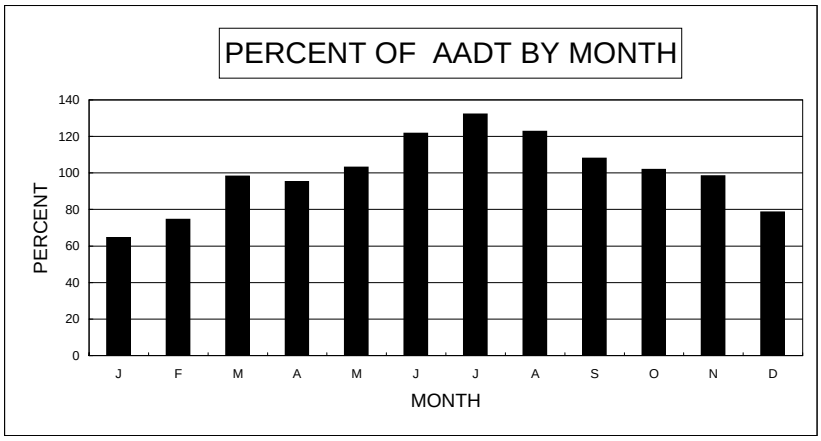

HISTORICAL RECORD		
YEAR	AADT	% OF PREVIOUS YEAR
2005	1,561	104.0%
2004	1,502	101.1%
2003	1,485	102.8%
2002	1,445	105.9%
2001	1,365	102.2%
2000	1,335	95.7%
1999	1,395	106.9%
1998	1,305	102.8%
1997	1,270	102.4%
1996	1,240	95.8%

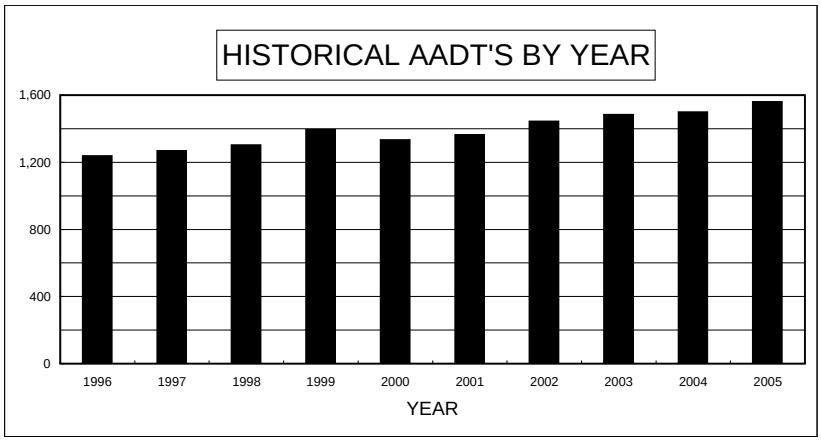

DAY OF WEEK		
DAY	ADT	% OF AADT
SUN	1,555	99.6%
MON	1,485	95.1%
TUE	1,496	95.8%
WED	1,551	99.3%
THU	1,629	104.3%
FRI	1,723	110.4%
SAT	1,489	95.4%
AVG WEEKDAY	1,540	98.7%
AVG WEEKEND	1,522	97.5%

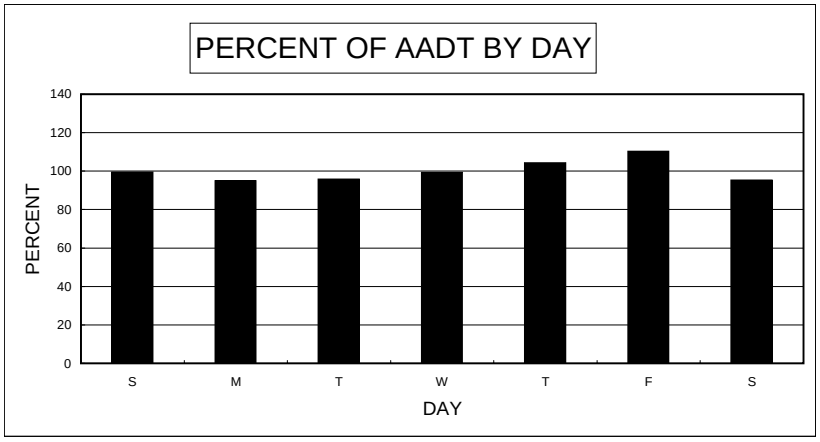

PERCENT DESIGN HOUR VOLUME (DHV) IS OF ANNUAL AVERAGE	13.6%
PERCENT HIGH DIRECTION IS OF DHV	59.5%

ATR 1321309

I-80 7.6 MI. W. OF SR-305 (BATTLE MOUNTAIN RD.)

MONTHLY PERCENT		
MONTH	MADT	% OF AADT
JANUARY	4,699	65.8%
FEBRUARY	5,362	75.1%
MARCH	6,091	85.3%
APRIL	6,685	93.6%
MAY	7,456	104.4%
JUNE	8,944	125.2%
JULY	9,369	131.2%
AUGUST	9,366	131.1%
SEPTEMBER	8,007	112.1%
OCTOBER	7,457	104.4%
NOVEMBER	6,692	93.7%
DECEMBER	5,582	78.2%

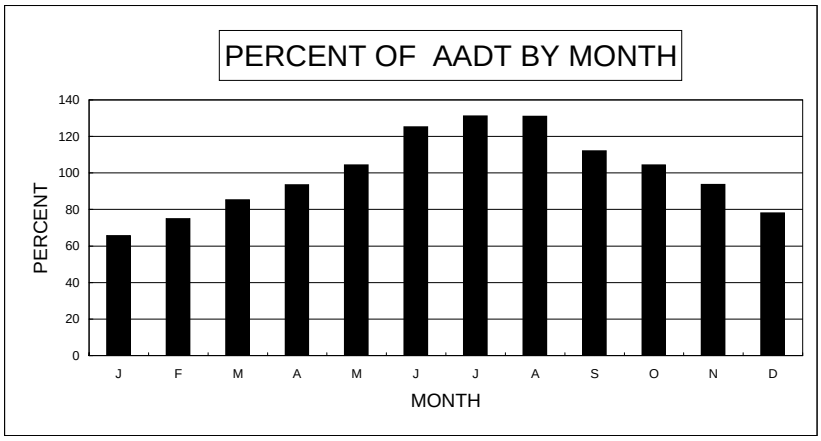

HISTORICAL RECORD		
YEAR	AADT	% OF PREVIOUS YEAR
2005	7,143	102.7%
2004	6,953	102.6%
2003	6,780	99.9%
2002	6,785	99.9%
2001	6,510	
2000		
1999		
1998		
1997		
1996		

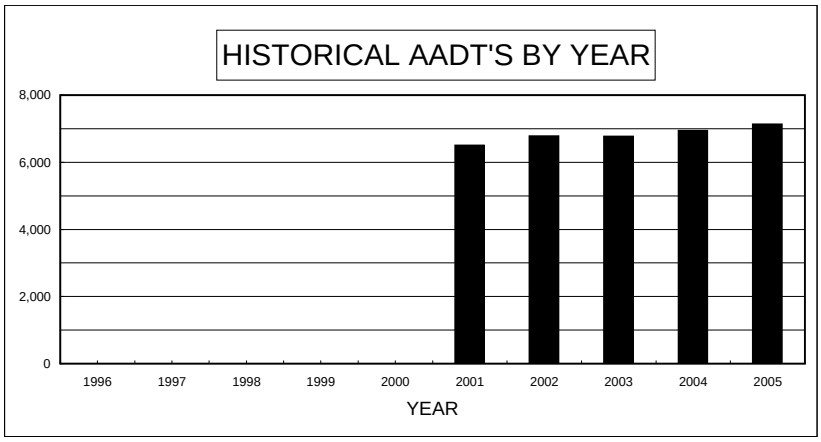

DAY OF WEEK		
DAY	ADT	% OF AADT
SUN	6,906	96.7%
MON	6,680	93.5%
TUE	7,118	99.7%
WED	7,471	104.6%
THU	7,693	107.7%
FRI	7,453	104.3%
SAT	6,677	93.5%
AVG WEEKDAY	7,241	101.4%
AVG WEEKEND	6,792	95.1%

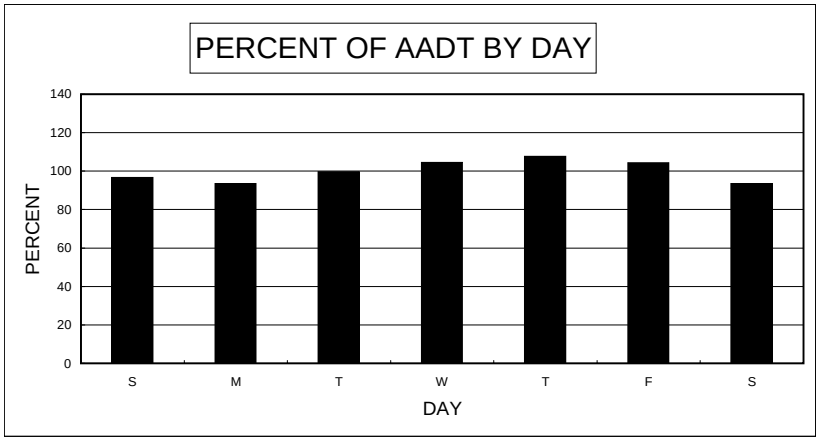

PERCENT DESIGN HOUR VOLUME (DHV) IS OF ANNUAL AVERAGE	10.7%
PERCENT HIGH DIRECTION IS OF DHV	59.7%

ATR 1321409

SR-140 2.4 MI WEST OF US-95

MONTHLY PERCENT		
MONTH	MADT	% OF AADT
JANUARY	209	67.8%
FEBRUARY	194	63.1%
MARCH	263	85.5%
APRIL	272	88.3%
MAY	323	104.8%
JUNE	433	140.6%
JULY	439	142.3%
AUGUST	417	135.2%
SEPTEMBER	362	117.6%
OCTOBER	339	109.9%
NOVEMBER	255	82.9%
DECEMBER	191	62.0%

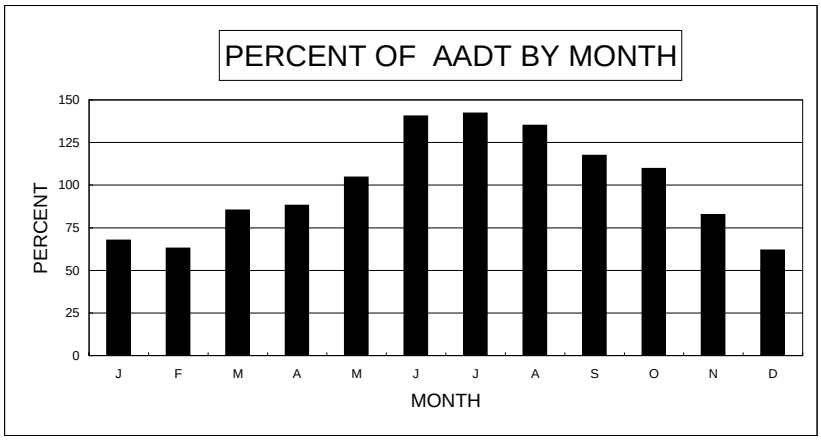

HISTORICAL RECORD		
YEAR	AADT	% OF PREVIOUS YEAR
2005	308	95.1%
2004	324	99.7%
2003	325	
2002		
2001		
2000		
1999		
1998		
1997		
1996		

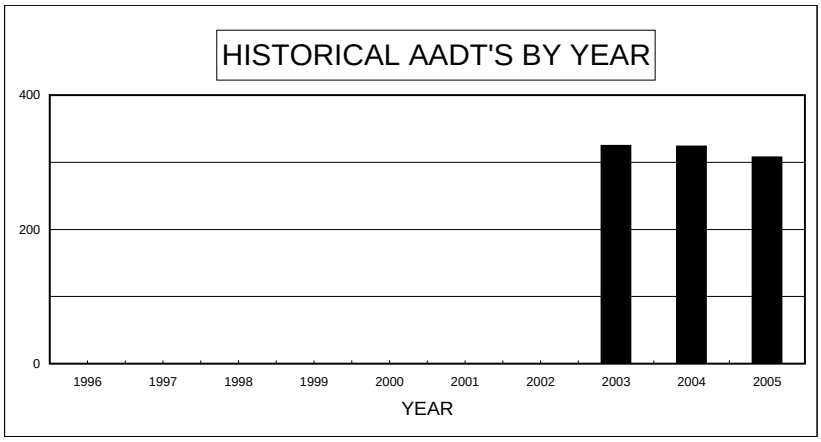

DAY OF WEEK		
DAY	ADT	% OF AADT
SUN	299	97.0%
MON	303	98.3%
TUE	296	96.0%
WED	299	97.0%
THU	316	102.5%
FRI	344	111.6%
SAT	300	97.3%
		0.0%
AVG WEEKDAY	304	98.5%
AVG WEEKEND	300	97.2%

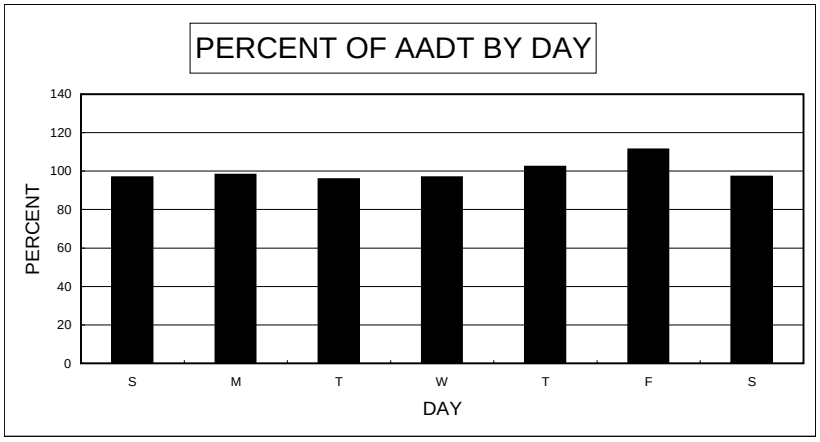

PERCENT DESIGN HOUR VOLUME (DHV) IS OF ANNUAL AVERAGE	15.9%
PERCENT HIGH DIRECTION IS OF DHV	67.3%

ATR 1721109

US-93 1.0 MI. S. OF SR-319

MONTHLY PERCENT		
MONTH	MADT	% OF AADT
JANUARY	1,102	80.5%
FEBRUARY	1,212	88.5%
MARCH	1,383	101.0%
APRIL	1,449	105.8%
MAY	1,531	111.7%
JUNE	1,459	106.5%
JULY	1,528	111.6%
AUGUST	1,473	107.5%
SEPTEMBER	1,521	111.0%
OCTOBER	1,372	100.1%
NOVEMBER	1,252	91.4%
DECEMBER	1,155	84.3%

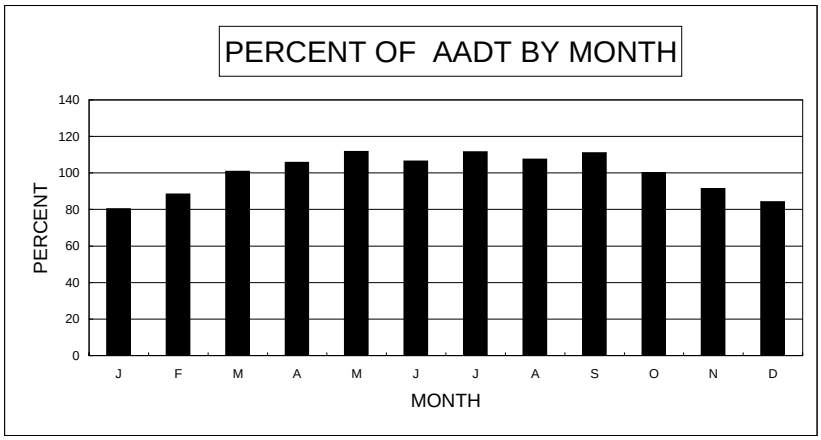

HISTORICAL RECORD		
YEAR	AADT	% OF PREVIOUS YEAR
2005	1,370	102.6%
2004	1,335	102.3%
2003	1,305	97.4%
2002	1,340	105.9%
2001	1,265	99.6%
2000	1,270	101.6%
1999	1,250	104.6%
1998	1,195	103.0%
1997	1,160	102.2%
1996	1,135	102.7%

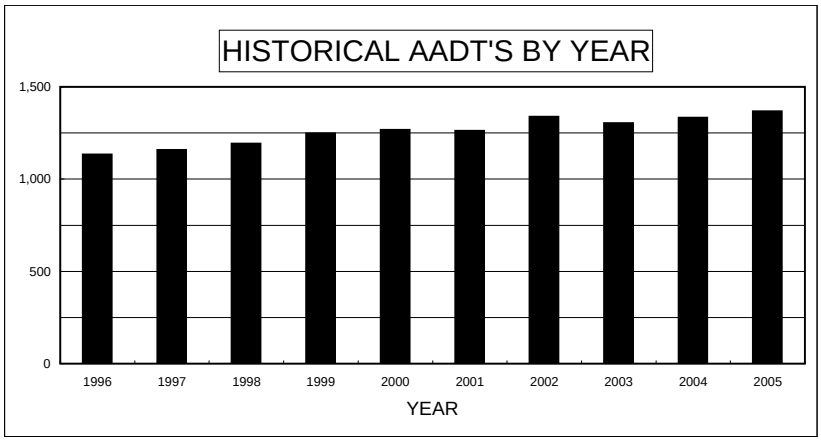

DAY OF WEEK		
DAY	ADT	% OF AADT
SUN	1,118	81.6%
MON	1,410	102.9%
TUE	1,365	99.6%
WED	1,397	102.0%
THU	1,447	105.6%
FRI	1,575	115.0%
SAT	1,277	93.2%
AVG WEEKDAY	1,405	102.5%
AVG WEEKEND	1,198	87.4%

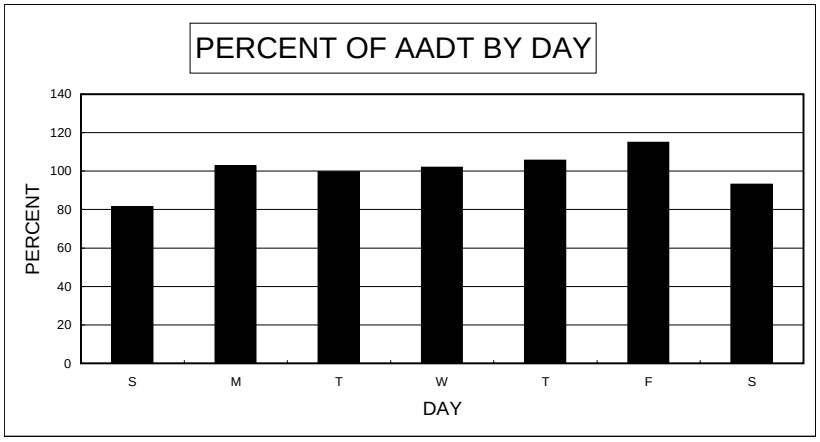

PERCENT DESIGN HOUR VOLUME (DHV) IS OF ANNUAL AVERAGE	12.3%
PERCENT HIGH DIRECTION IS OF DHV	67.9%

ATR 1731109

SR-318 4.5 MI. N. OF SR-375

MONTHLY PERCENT		
MONTH	MADT	% OF AADT
JANUARY	914	85.7%
FEBRUARY	976	91.6%
MARCH	1,307	122.7%
APRIL		0.0%
MAY		0.0%
JUNE		0.0%
JULY		0.0%
AUGUST		0.0%
SEPTEMBER		0.0%
OCTOBER		0.0%
NOVEMBER		0.0%
DECEMBER		0.0%

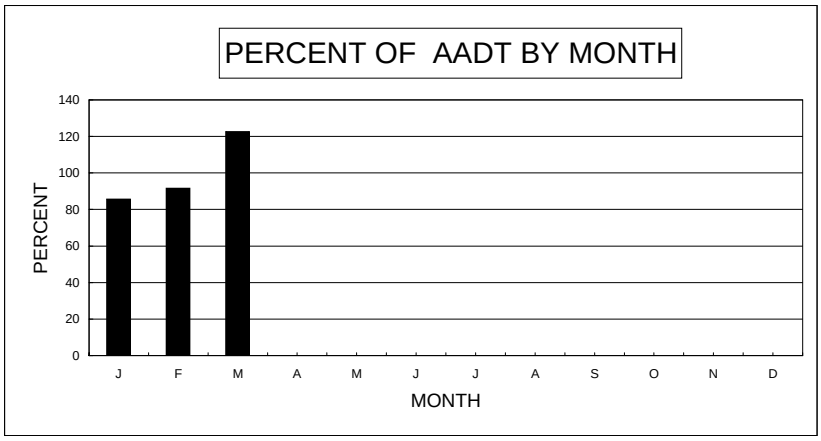

DATA MISSING DUE TO DESTRUCTION OF EQUIP

HISTORICAL RECORD		
YEAR	AADT	% OF PREVIOUS YEAR
2005	1,066	99.6%
2004	1,070	106.4%
2003	1,005	102.6%
2002	980	106.5%
2001	920	103.4%
2000	890	101.7%
1999	875	97.8%
1998	895	109.8%
1997	815	105.8%
1996	770	101.3%

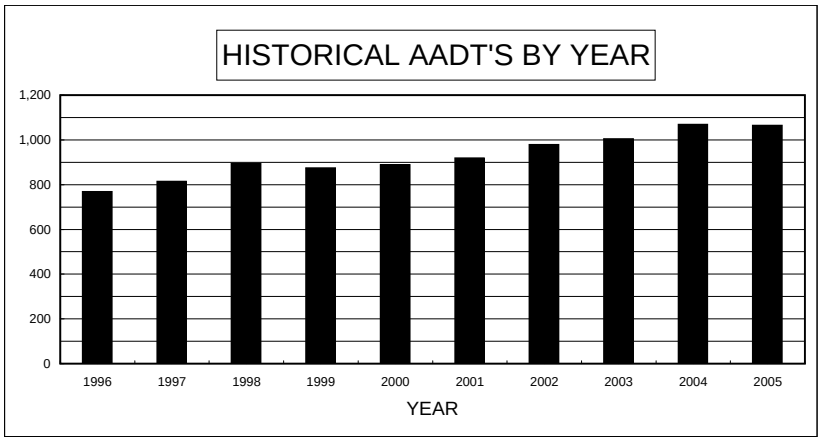

DAY OF WEEK		
DAY	ADT	% OF AADT
SUN	1,138	106.8%
MON	1,005	94.3%
TUE	975	91.5%
WED	1,022	95.9%
THU	1,059	99.4%
FRI	1,173	110.1%
SAT	1,089	102.2%
AVG WEEKDAY	1,015	95.3%
AVG WEEKEND	1,114	104.5%

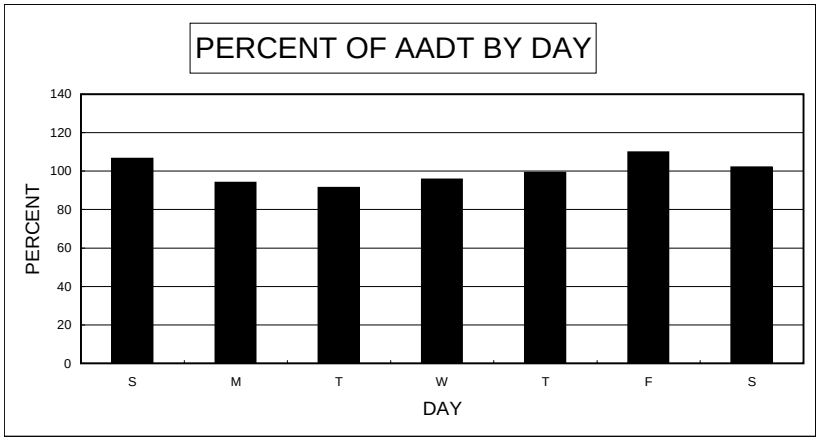

PERCENT DESIGN HOUR VOLUME (DHV) IS OF ANNUAL AVERAGE	N/A
PERCENT HIGH DIRECTION IS OF DHV	N/A

ATR 1931109

SR-208 200 FT. WEST OF SR-339 (NORDYKE RD)

MONTHLY PERCENT		
MONTH	MADT	% OF AADT
JANUARY	1,228	81.8%
FEBRUARY	1,302	86.7%
MARCH	1,531	102.0%
APRIL	1,535	102.2%
MAY	1,608	107.1%
JUNE	1,702	113.4%
JULY	1,682	112.0%
AUGUST	1,679	111.8%
SEPTEMBER	1,622	108.0%
OCTOBER	1,490	99.3%
NOVEMBER	1,343	89.5%
DECEMBER	1,293	86.1%

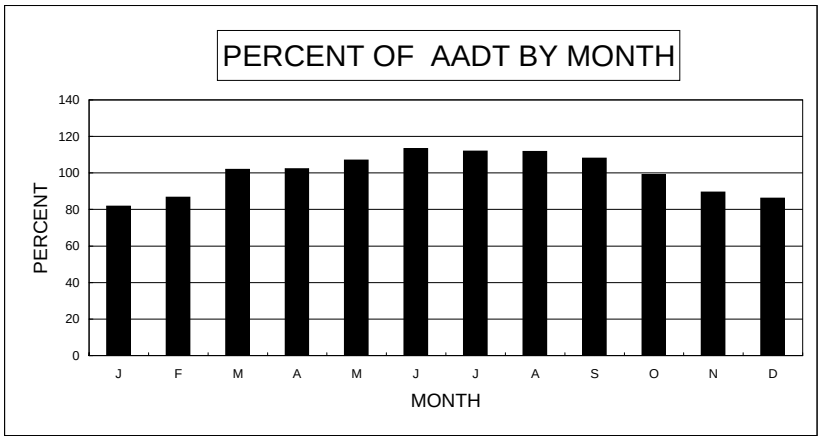

HISTORICAL RECORD		
YEAR	AADT	% OF PREVIOUS YEAR
2005	1,501	100.0%
2004	1,501	104.6%
2003	1,435	100.3%
2002	1,430	107.9%
2001	1,325	100.0%
2000	1,325	100.4%
1999	1,320	98.9%
1998	1,335	100.0%
1997	1,335	100.4%
1996	1,330	100.8%

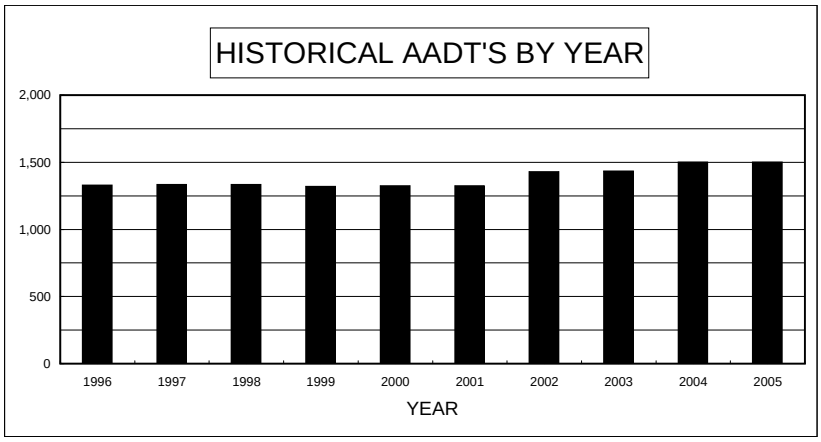

DAY OF WEEK		
DAY	ADT	% OF AADT
SUN	1,305	86.9%
MON	1,488	99.1%
TUE	1,504	100.2%
WED	1,561	104.0%
THU	1,547	103.0%
FRI	1,660	110.6%
SAT	1,447	96.4%
AVG WEEKDAY	1,525	101.6%
AVG WEEKEND	1,376	91.7%

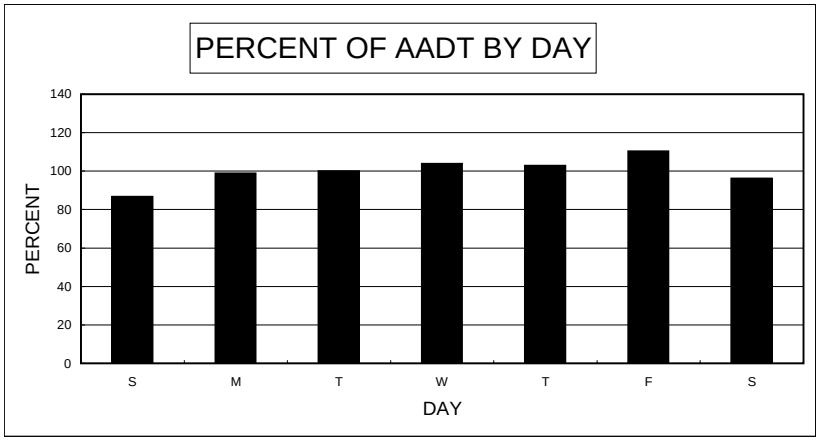

PERCENT DESIGN HOUR VOLUME (DHV) IS OF ANNUAL AVERAGE	10.7%
PERCENT HIGH DIRECTION IS OF DHV	61.4%

ATR 1931209

SR-339 200 FT. N. OF SR-208 (YERINGTON RD)

MONTHLY PERCENT		
MONTH	MADT	% OF AADT
JANUARY	961	78.1%
FEBRUARY	1,085	88.1%
MARCH	1,226	99.6%
APRIL	1,249	101.5%
MAY	1,294	105.1%
JUNE	1,391	113.0%
JULY	1,323	107.5%
AUGUST	1,308	106.3%
SEPTEMBER	1,284	104.3%
OCTOBER	1,364	110.8%
NOVEMBER	1,204	97.8%
DECEMBER	1,080	87.8%

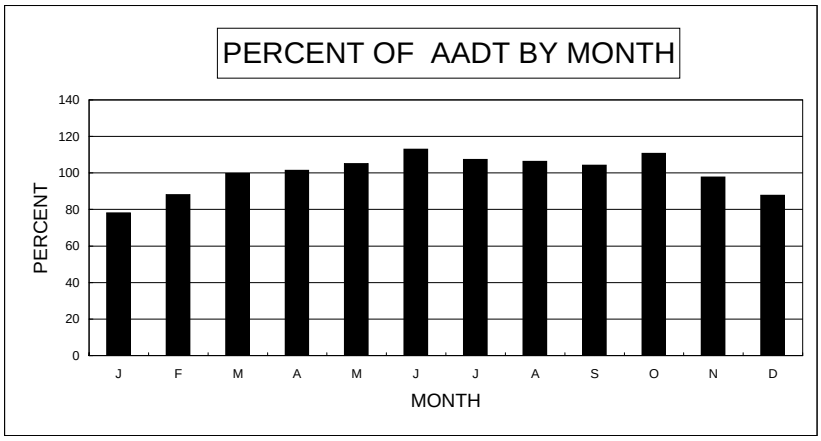

HISTORICAL RECORD		
YEAR	AADT	% OF PREVIOUS YEAR
2005	1,231	101.9%
2004	1,208	104.6%
2003	1,155	102.7%
2002	1,125	100.4%
2001	1,120	103.7%
2000	1,080	99.5%
1999	1,085	98.6%
1998	1,100	106.3%
1997	1,035	92.8%
1996	1,115	99.1%

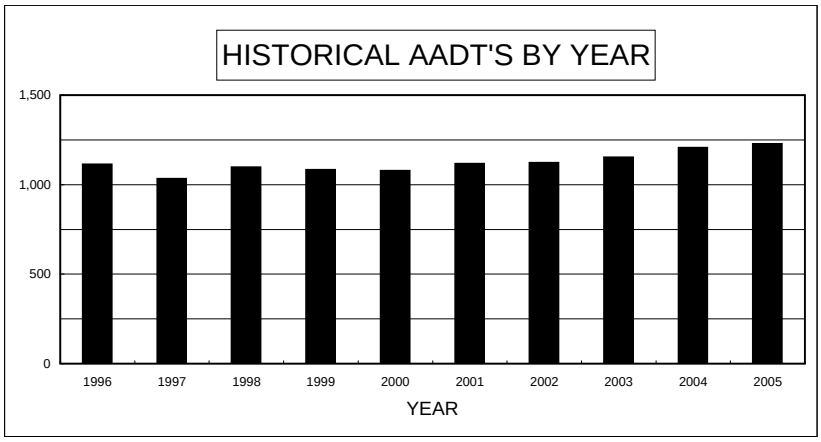

DAY OF WEEK		
DAY	ADT	% OF AADT
SUN	1,029	83.6%
MON	1,227	99.7%
TUE	1,251	101.7%
WED	1,289	104.7%
THU	1,284	104.3%
FRI	1,369	111.2%
SAT	1,165	94.7%
AVG WEEKDAY	1,263	102.6%
AVG WEEKEND	1,097	89.1%

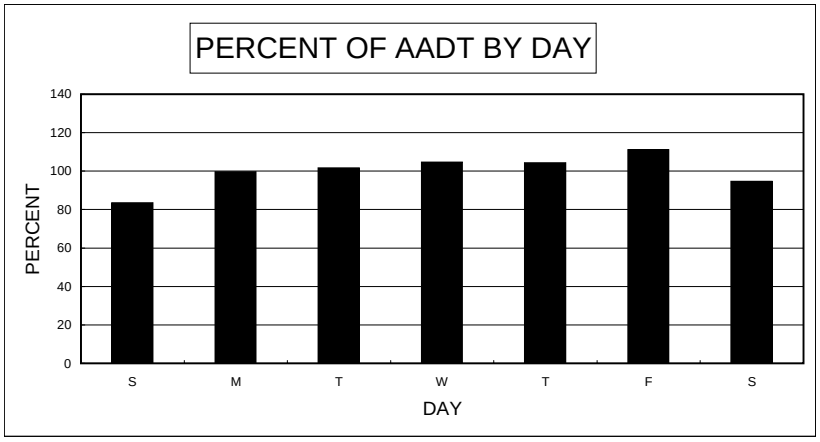

PERCENT DESIGN HOUR VOLUME (DHV) IS OF ANNUAL AVERAGE	10.7%
PERCENT HIGH DIRECTION IS OF DHV	56.8%

ATR 1931309

SR-208 200 FT. E. OF SR-339 (NORDYKE RD)

MONTHLY PERCENT		
MONTH	MADT	% OF AADT
JANUARY	310	75.0%
FEBRUARY	352	85.3%
MARCH	433	104.8%
APRIL	430	104.2%
MAY	452	109.3%
JUNE	498	120.5%
JULY	472	114.3%
AUGUST	444	107.3%
SEPTEMBER	405	98.1%
OCTOBER	449	108.8%
NOVEMBER	383	92.6%
DECEMBER	330	79.9%

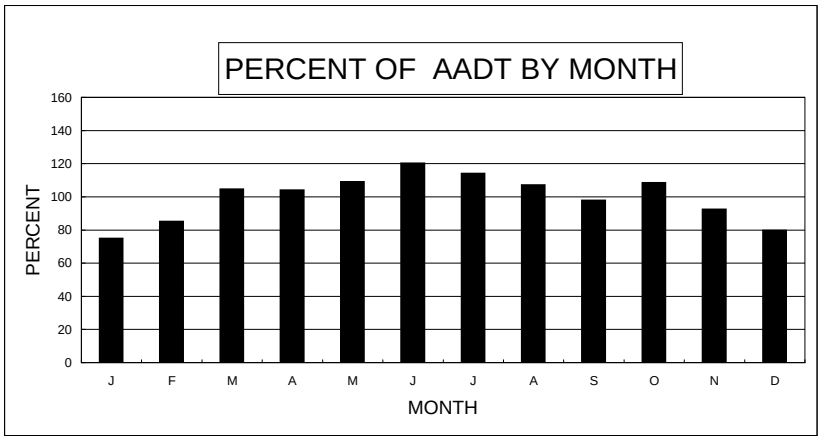

HISTORICAL RECORD		
YEAR	AADT	% OF PREVIOUS YEAR
2005	413	95.4%
2004	433	106.9%
2003	405	93.1%
2002	435	111.5%
2001	390	105.4%
2000	370	102.8%
1999	360	98.6%
1998	365	101.4%
1997	360	109.1%
1996	330	113.8%

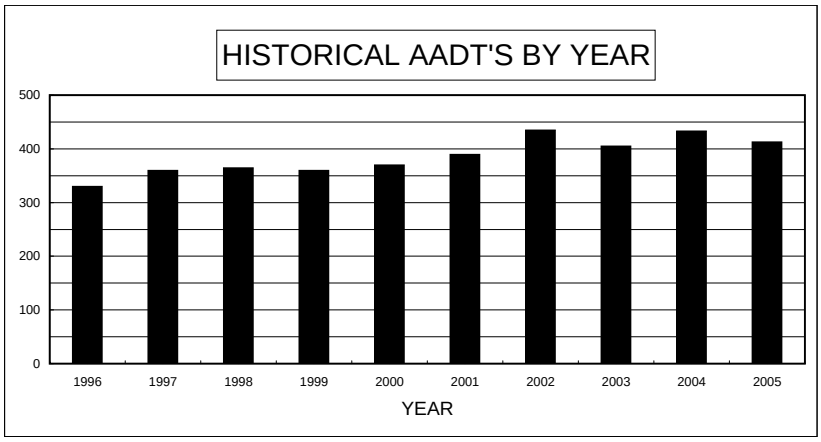

DAY OF WEEK		
DAY	ADT	% OF AADT
SUN	400	96.8%
MON	400	96.8%
TUE	397	96.1%
WED	409	99.0%
THU	404	97.8%
FRI	449	108.7%
SAT	433	104.8%
AVG WEEKDAY	403	97.4%
AVG WEEKEND	417	100.8%

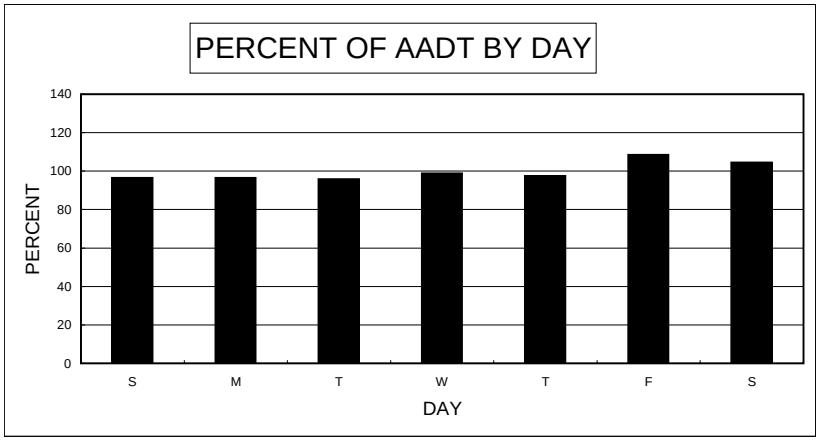

PERCENT DESIGN HOUR VOLUME (DHV) IS OF ANNUAL AVERAGE	14.0%
PERCENT HIGH DIRECTION IS OF DHV	67.3%

ATR 2331109

SR-376 0.4 MI. N OF US-6

MONTHLY PERCENT		
MONTH	MADT	% OF AADT
JANUARY	383	78.3%
FEBRUARY	426	87.0%
MARCH	502	102.4%
APRIL	480	98.0%
MAY	535	109.2%
JUNE	541	110.4%
JULY	548	111.8%
AUGUST	547	111.7%
SEPTEMBER	494	100.8%
OCTOBER	520	106.1%
NOVEMBER	480	98.0%
DECEMBER	423	86.3%

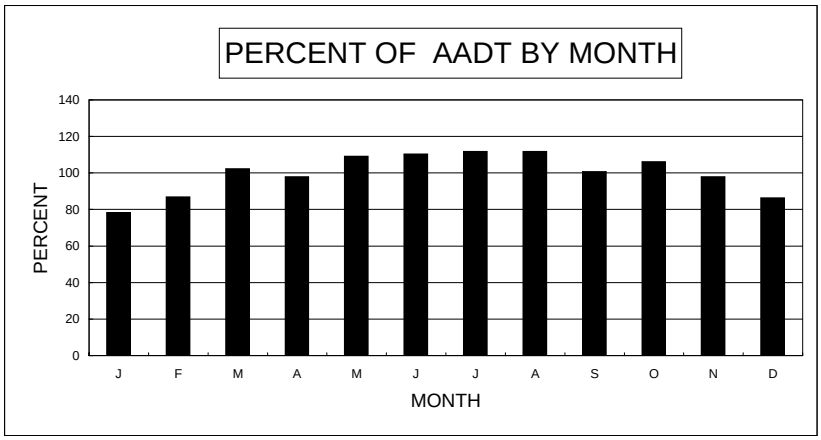

HISTORICAL RECORD		
YEAR	AADT	% OF PREVIOUS YEAR
2005	490	97.7%
2004	501	99.3%
2003	505	99.0%
2002	510	100.0%
2001	510	
2000		
1999		
1998		
1997		
1996		

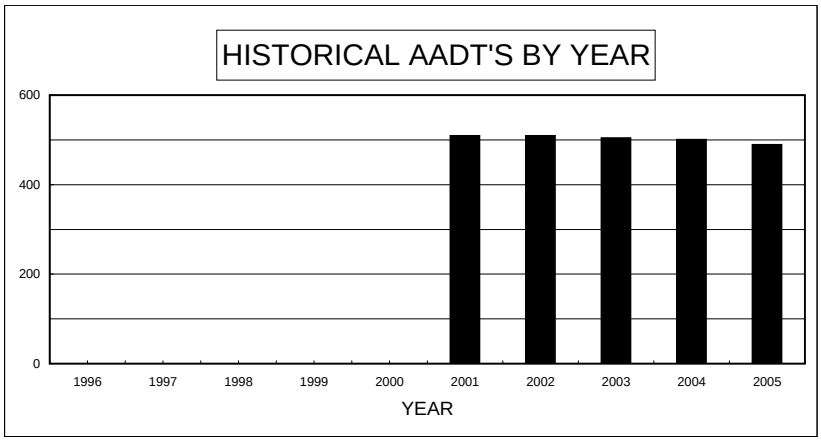

DAY OF WEEK		
DAY	ADT	% OF AADT
SUN	417	85.1%
MON	478	97.6%
TUE	500	102.0%
WED	505	103.1%
THU	538	109.8%
FRI	557	113.7%
SAT	435	88.8%
AVG WEEKDAY	505	103.1%
AVG WEEKEND	426	86.9%

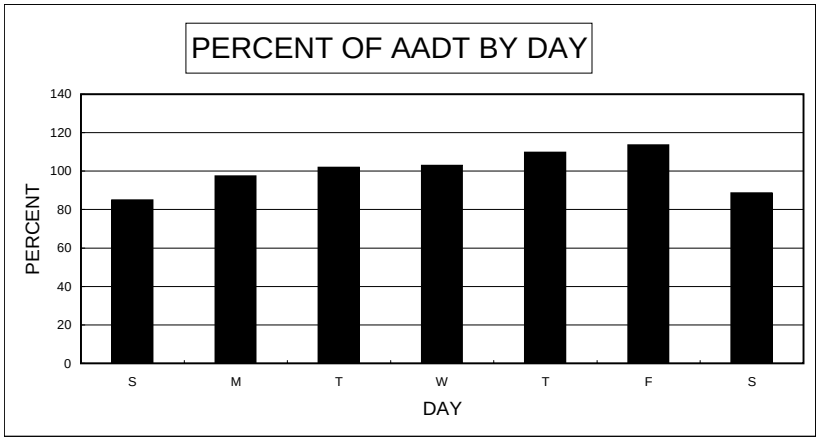

PERCENT DESIGN HOUR VOLUME (DHV) IS OF ANNUAL AVERAGE	12.4%
PERCENT HIGH DIRECTION IS OF DHV	57.4%

ATR 2521109

US-395 0.2 MI. S. OF EAST LAKE INTERCHANGE

MONTHLY PERCENT		
MONTH	MADT	% OF AADT
JANUARY		0.0%
FEBRUARY		0.0%
MARCH		0.0%
APRIL		0.0%
MAY		0.0%
JUNE		0.0%
JULY		0.0%
AUGUST		0.0%
SEPTEMBER		0.0%
OCTOBER		0.0%
NOVEMBER		0.0%
DECEMBER		0.0%

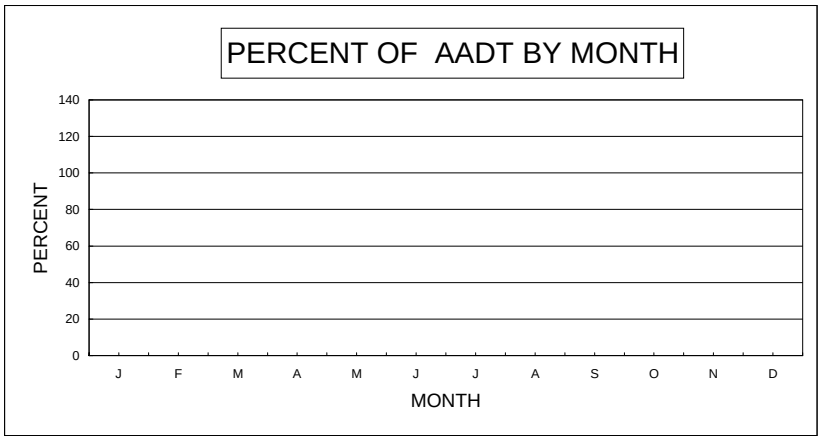

DATA MISSING DUE TO CONSTRUCTION

HISTORICAL RECORD		
YEAR	AADT	% OF PREVIOUS YEAR
2005	35,230	97.8%
2004	36,015	106.9%
2003	33,705	103.2%
2002	32,650	100.9%
2001	32,355	100.3%
2000	32,250	103.4%
1999	31,195	101.8%
1998	30,655	103.8%
1997	29,530	101.6%
1996	29,075	105.5%

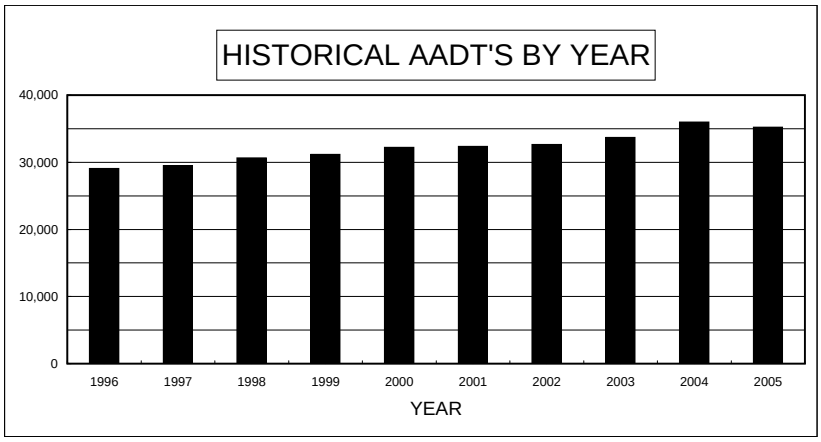

2005, 2004 AADT ESTIMATED

DAY OF WEEK		
DAY	ADT	% OF AADT
SUN		0.0%
MON		0.0%
TUE		0.0%
WED		0.0%
THU		0.0%
FRI		0.0%
SAT		0.0%
AVG WEEKDAY	#DIV/0!	#DIV/0!
AVG WEEKEND	#DIV/0!	#DIV/0!

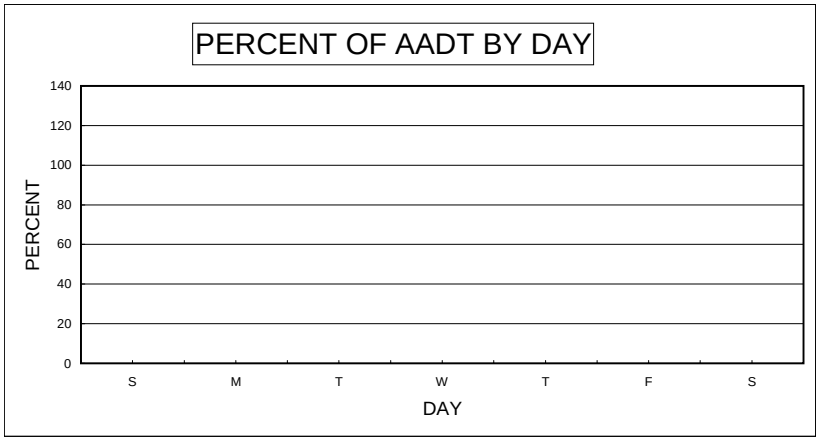

PERCENT DESIGN HOUR VOLUME (DHV) IS OF ANNUAL AVERAGE	N/A
PERCENT HIGH DIRECTION IS OF DHV	N/A

ATR 2521209

US-50 3.4 MI. W. OF US-395

MONTHLY PERCENT		
MONTH	MADT	% OF AADT
JANUARY	9,274	73.3%
FEBRUARY	10,959	86.6%
MARCH	11,421	90.3%
APRIL	11,488	90.8%
MAY	12,127	95.9%
JUNE	14,845	117.3%
JULY	16,944	133.9%
AUGUST	16,302	128.9%
SEPTEMBER	14,170	112.0%
OCTOBER	12,688	100.3%
NOVEMBER	10,953	86.6%
DECEMBER	10,633	84.1%

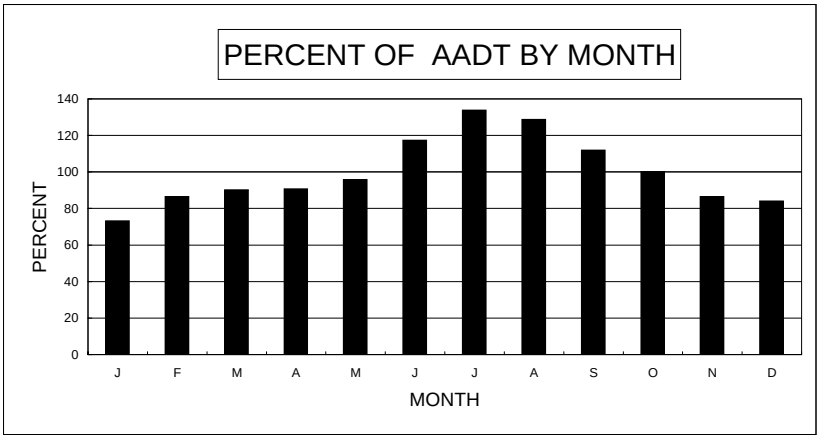

HISTORICAL RECORD		
YEAR	AADT	% OF PREVIOUS YEAR
2005	12,650	95.1%
2004	13,298	102.4%
2003	12,985	100.3%
2002	12,950	104.8%
2001	12,355	106.6%
2000	11,595	104.5%
1999	11,095	103.6%
1998	10,710	100.4%
1997	10,670	101.0%
1996	10,560	100.6%

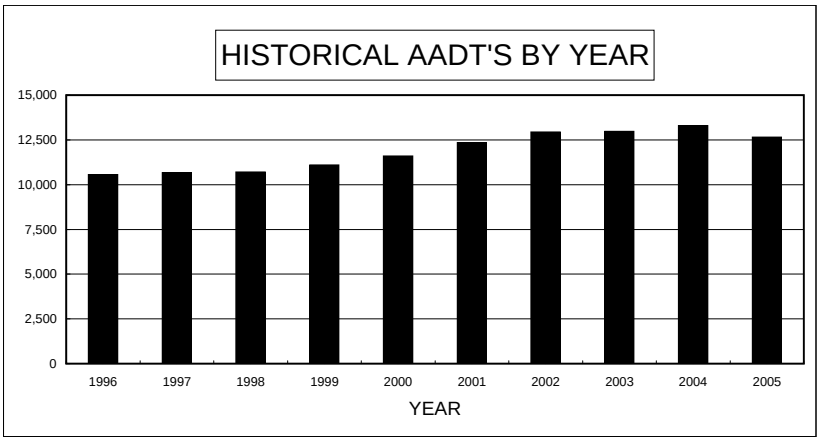

DAY OF WEEK		
DAY	ADT	% OF AADT
SUN	11,647	92.1%
MON	12,025	95.1%
TUE	12,330	97.5%
WED	12,566	99.3%
THU	12,956	102.4%
FRI	13,779	108.9%
SAT	13,249	104.7%
AVG WEEKDAY	12,469	98.6%
AVG WEEKEND	12,448	98.4%

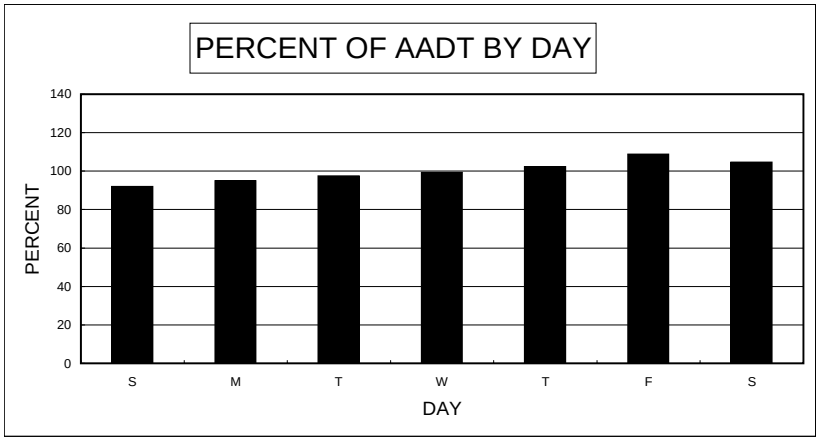

PERCENT DESIGN HOUR VOLUME (DHV) IS OF ANNUAL AVERAGE	11.7%
PERCENT HIGH DIRECTION IS OF DHV	62.1%

ATR 2522109

SR-530 (WILLIAMS ST) 0.1 MI. E. OF ROOP ST.

MONTHLY PERCENT		
MONTH	MADT	% OF AADT
JANUARY		0.0%
FEBRUARY		0.0%
MARCH		0.0%
APRIL		0.0%
MAY		0.0%
JUNE		0.0%
JULY		0.0%
AUGUST		0.0%
SEPTEMBER		0.0%
OCTOBER		0.0%
NOVEMBER		0.0%
DECEMBER		0.0%

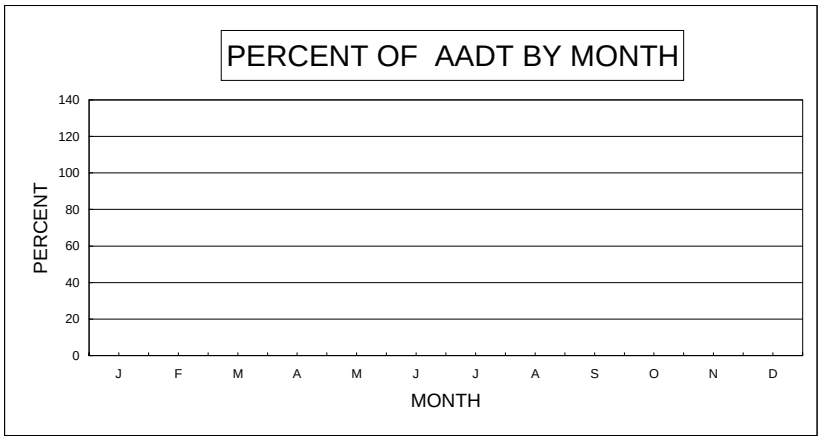

DATA MISSING DUE TO CONSTRUCTION

HISTORICAL RECORD		
YEAR	AADT	% OF PREVIOUS YEAR
2005	25,480	100.8%
2004	25,279	100.8%
2003	25,070	100.0%
2002	25,060	100.0%
2001	25,065	98.4%
2000	25,460	98.7%
1999	25,805	99.8%
1998	25,865	100.0%
1997	25,865	103.2%
1996	25,055	97.3%

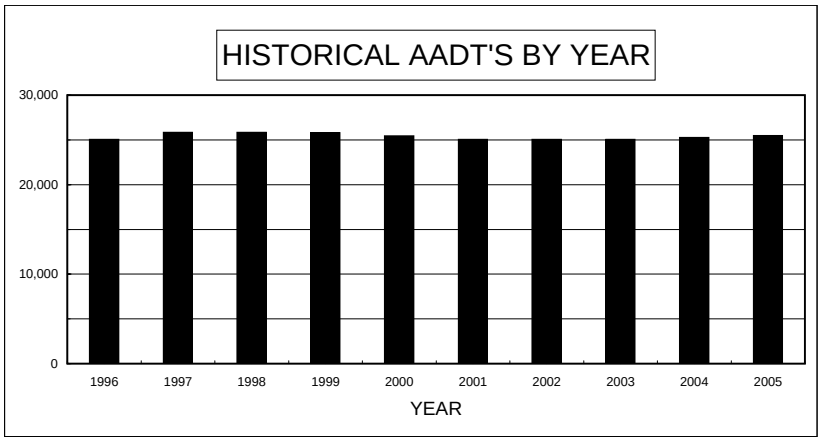

2005 ESTIMATED

DAY OF WEEK		
DAY	ADT	% OF AADT
SUN		0.0%
MON		0.0%
TUE		0.0%
WED		0.0%
THU		0.0%
FRI		0.0%
SAT		0.0%
AVG WEEKDAY	#DIV/0!	#DIV/0!
AVG WEEKEND	#DIV/0!	#DIV/0!

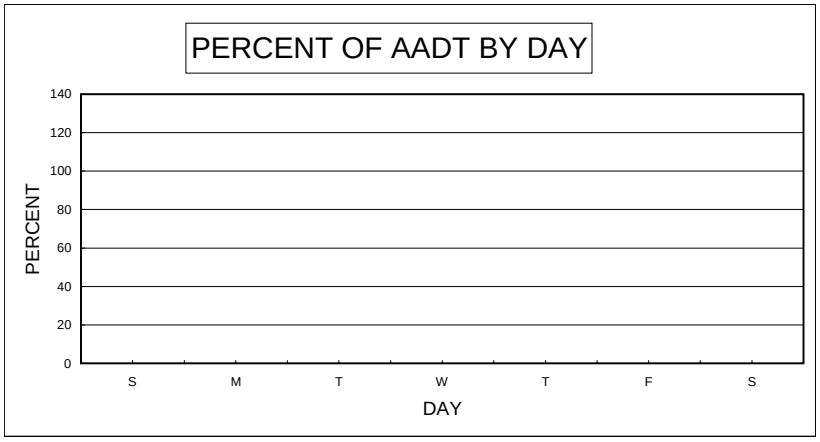

PERCENT DESIGN HOUR VOLUME (DHV) IS OF ANNUAL AVERAGE	N/A
PERCENT HIGH DIRECTION IS OF DHV	N/A

ATR 2522209

SR-513 (5TH ST) 0.1 MI. W. OF SALIMAN RD.

MONTHLY PERCENT		
MONTH	MADT	% OF AADT
JANUARY	8,238	92.8%
FEBRUARY	8,781	98.9%
MARCH	9,095	102.4%
APRIL	9,363	105.4%
MAY	9,408	105.9%
JUNE	9,048	101.9%
JULY	8,984	101.2%
AUGUST	9,159	103.1%
SEPTEMBER	9,057	102.0%
OCTOBER	9,027	101.6%
NOVEMBER	8,308	93.5%
DECEMBER	8,110	91.3%

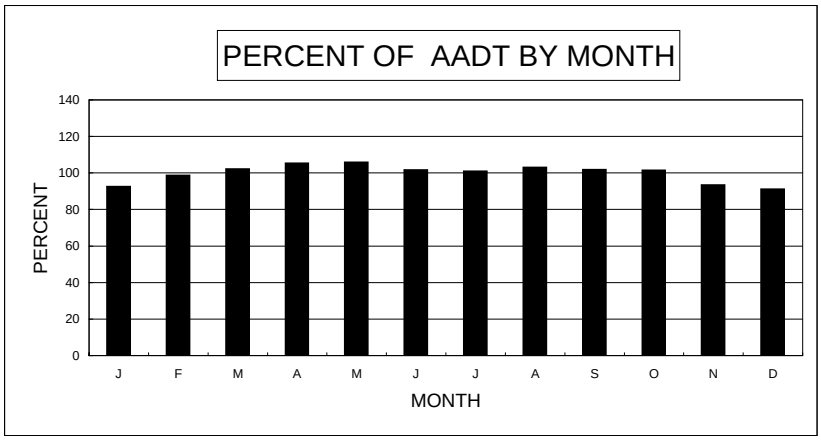

HISTORICAL RECORD		
YEAR	AADT	% OF PREVIOUS YEAR
2005	8,881	97.6%
2004	9,096	101.2%
2003	8,985	102.0%
2002	8,810	101.7%
2001	8,665	99.1%
2000	8,740	
1999		
1998		
1997		
1996		

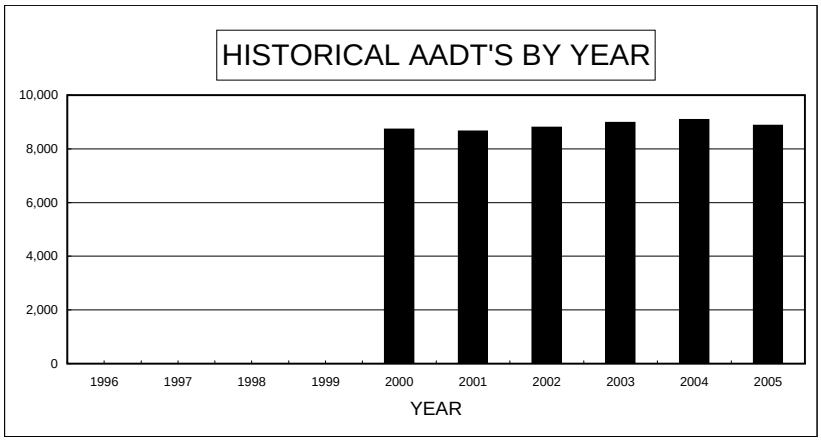

DAY OF WEEK		
DAY	ADT	% OF AADT
SUN	5,941	66.9%
MON	9,286	104.6%
TUE	9,745	109.7%
WED	9,866	111.1%
THU	9,744	109.7%
FRI	10,217	115.0%
SAT	7,372	83.0%
AVG WEEKDAY	9,660	108.8%
AVG WEEKEND	6,657	74.9%

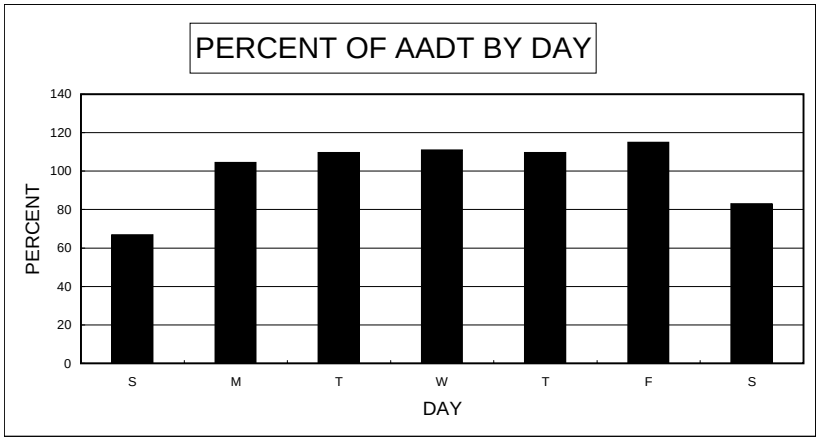

PERCENT DESIGN HOUR VOLUME (DHV) IS OF ANNUAL AVERAGE	10.9%
PERCENT HIGH DIRECTION IS OF DHV	61.9%

ATR 2522309

SR-525 (AIRPORT RD) 147 FT. N. OF E. NYE

MONTHLY PERCENT		
MONTH	MADT	% OF AADT
JANUARY	3,870	87.2%
FEBRUARY	4,328	97.5%
MARCH	4,446	100.1%
APRIL	4,516	101.7%
MAY	4,519	101.8%
JUNE	4,659	104.9%
JULY	4,714	106.2%
AUGUST	4,676	105.3%
SEPTEMBER	4,311	97.1%
OCTOBER	4,408	99.3%
NOVEMBER	4,403	99.2%
DECEMBER	4,427	99.7%

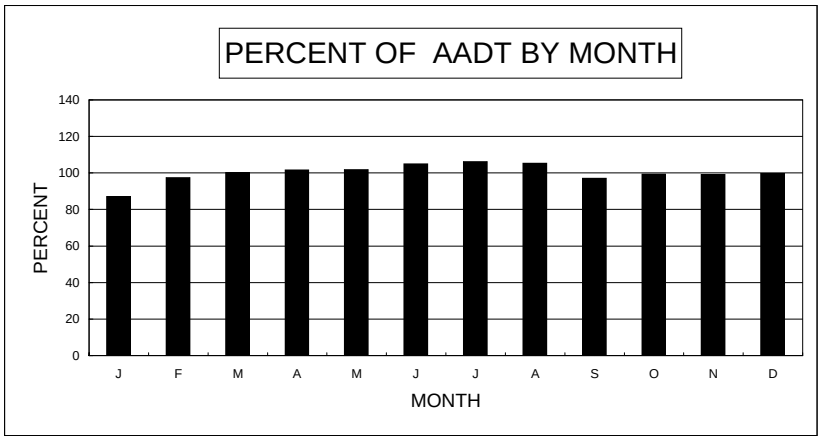

HISTORICAL RECORD		
YEAR	AADT	% OF PREVIOUS YEAR
2005	4,440	86.8%
2004	5,116	115.9%
2003	4,415	107.6%
2002	4,105	109.2%
2001	3,760	
2000		
1999		
1998		
1997		
1996		

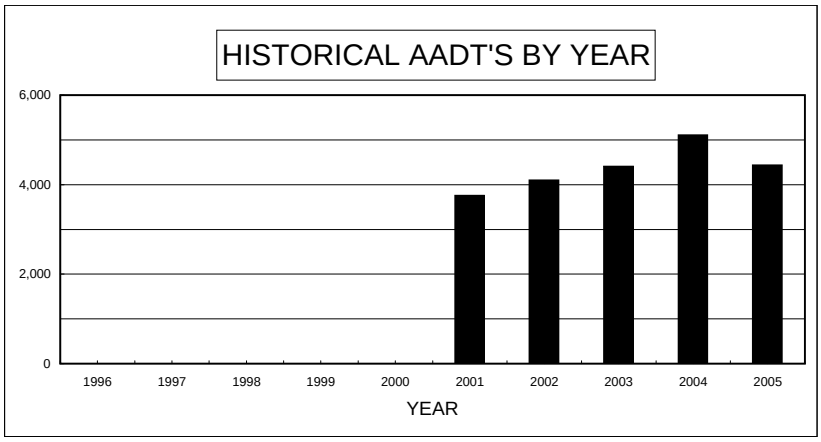

DAY OF WEEK		
DAY	ADT	% OF AADT
SUN	3,401	76.6%
MON	4,516	101.7%
TUE	4,678	105.4%
WED	4,710	106.1%
THU	4,739	106.7%
FRI	4,968	111.9%
SAT	4,066	91.6%
AVG WEEKDAY	4,661	105.0%
AVG WEEKEND	3,734	84.1%

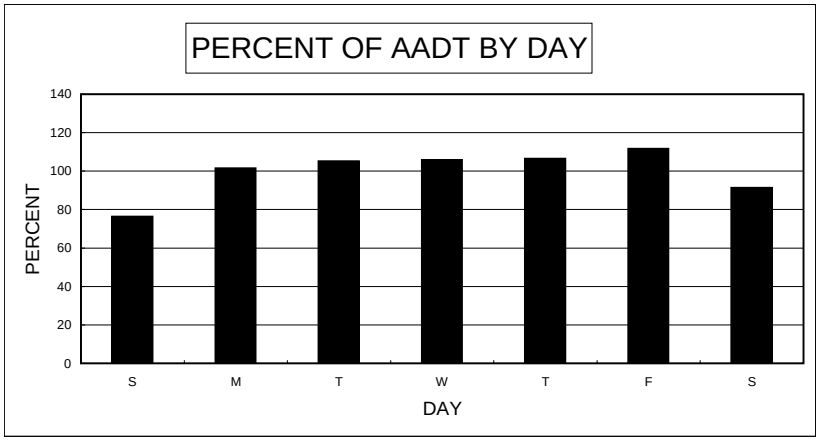

PERCENT DESIGN HOUR VOLUME (DHV) IS OF ANNUAL AVERAGE	10.6%
PERCENT HIGH DIRECTION IS OF DHV	62.1%

ATR 2711309

I-80 0.8 MI. W. OF THE SR-396 (W LOVELOCK INTERCHANGE)

MONTHLY PERCENT		
MONTH	MADT	% OF AADT
JANUARY	5,239	65.9%
FEBRUARY	6,005	75.5%
MARCH	6,939	87.2%
APRIL	7,321	92.0%
MAY	8,251	103.7%
JUNE	9,903	124.5%
JULY	10,443	131.3%
AUGUST	10,394	130.7%
SEPTEMBER	8,828	111.0%
OCTOBER	8,344	104.9%
NOVEMBER	7,527	94.6%
DECEMBER	6,253	78.6%

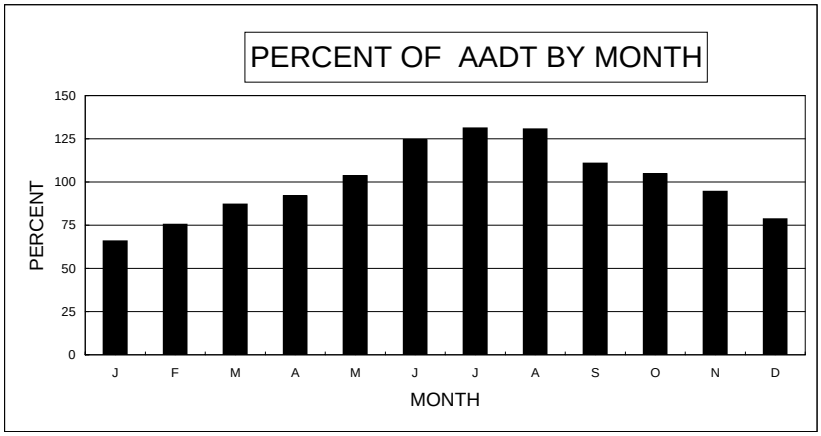

HISTORICAL RECORD		
YEAR	AADT	% OF PREVIOUS YEAR
2005	7,954	100.6%
2004	7,910	102.0%
2003	7,755	98.4%
2002	7,885	103.9%
2001	7,590	100.0%
2000	7,590	99.0%
1999	7,665	104.3%
1998	7,350	102.3%
1997	7,185	103.4%
1996	6,950	102.0%

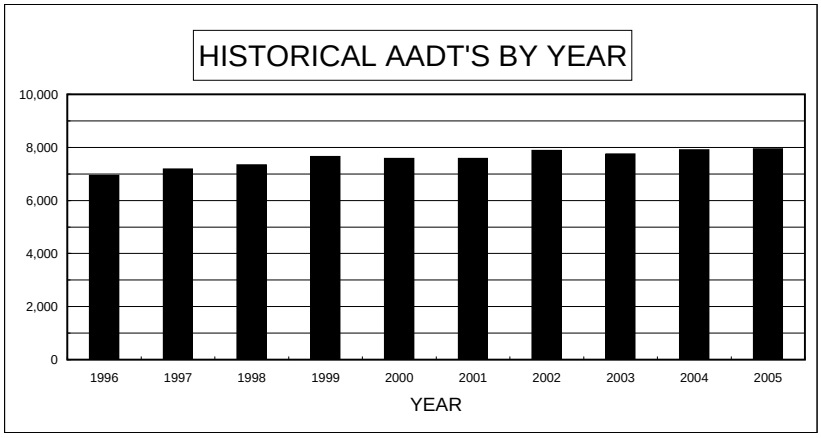

2001 AADT ESTIMATED

DAY OF WEEK		
DAY	ADT	% OF AADT
SUN	8,020	100.8%
MON	7,548	94.9%
TUE	7,701	96.8%
WED	7,912	99.5%
THU	8,351	105.0%
FRI	8,596	108.1%
SAT	7,550	94.9%
AVG WEEKDAY	7,878	99.0%
AVG WEEKEND	7,785	97.9%

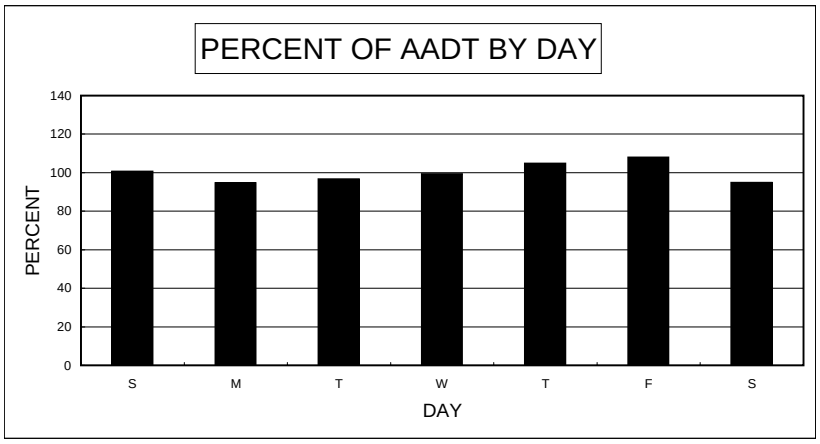

PERCENT DESIGN HOUR VOLUME (DHV) IS OF ANNUAL AVERAGE	11.7%
PERCENT HIGH DIRECTION IS OF DHV	62.5%

ATR 2911109

SR-431 (VIRGINIA CITY HWY) 0.2 MI. N. OF B ST.

MONTHLY PERCENT		
MONTH	MADT	% OF AADT
JANUARY	1,819	60.4%
FEBRUARY	2,428	80.7%
MARCH	2,898	96.3%
APRIL	2,980	99.0%
MAY	3,247	107.9%
JUNE	3,560	118.3%
JULY	3,683	122.4%
AUGUST	3,595	119.5%
SEPTEMBER	3,587	119.2%
OCTOBER	3,228	107.3%
NOVEMBER	2,779	92.3%
DECEMBER	2,308	76.7%

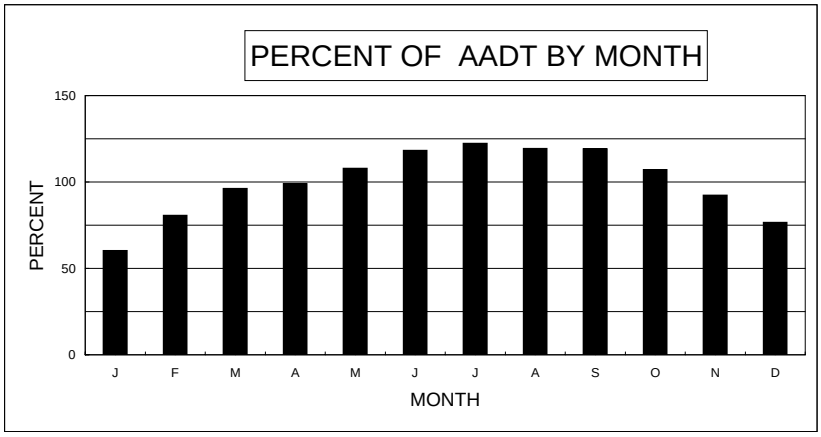

HISTORICAL RECORD		
YEAR	AADT	% OF PREVIOUS YEAR
2005	3,009	102.1%
2004	2,949	107.4%
2003	2,745	102.6%
2002	2,675	105.3%
2001	2,540	
2000		
1999		
1998		
1997		
1996		

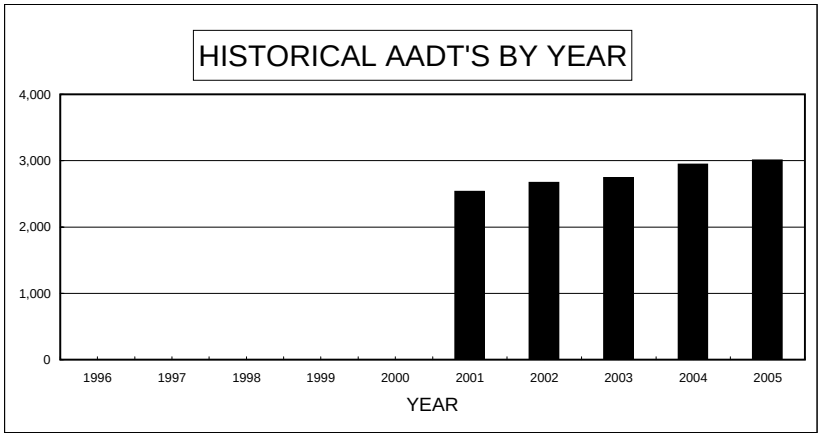

DAY OF WEEK		
DAY	ADT	% OF AADT
SUN	2,635	87.6%
MON	2,959	98.3%
TUE	3,033	100.8%
WED	3,017	100.3%
THU	3,083	102.4%
FRI	3,180	105.7%
SAT	3,158	104.9%
AVG WEEKDAY	3,023	100.5%
AVG WEEKEND	2,897	96.2%

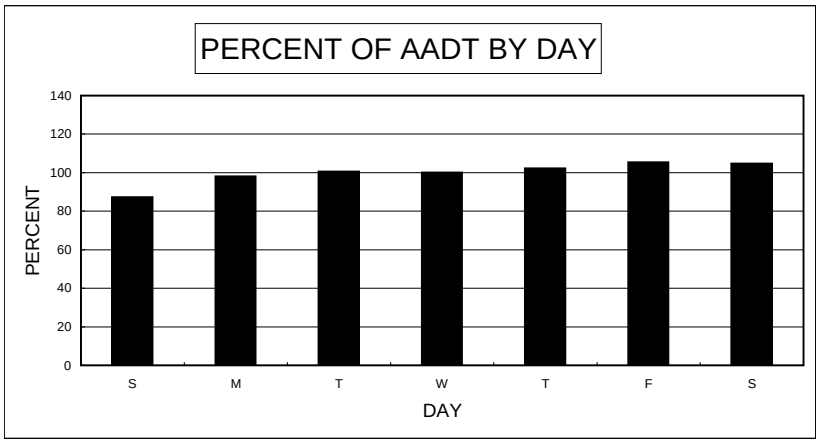

PERCENT DESIGN HOUR VOLUME (DHV) IS OF ANNUAL AVERAGE	14.0%
PERCENT HIGH DIRECTION IS OF DHV	61.8%

ATR 3111109

I-80 0.9 MI E. OF THE VISTA INTCH.

MONTHLY PERCENT		
MONTH	MADT	% OF AADT
JANUARY	23,237	77.5%
FEBRUARY	27,380	91.3%
MARCH	30,205	100.7%
APRIL	31,111	103.7%
MAY	32,575	108.6%
JUNE	34,978	116.6%
JULY		0.0%
AUGUST		0.0%
SEPTEMBER		0.0%
OCTOBER		0.0%
NOVEMBER		0.0%
DECEMBER		0.0%

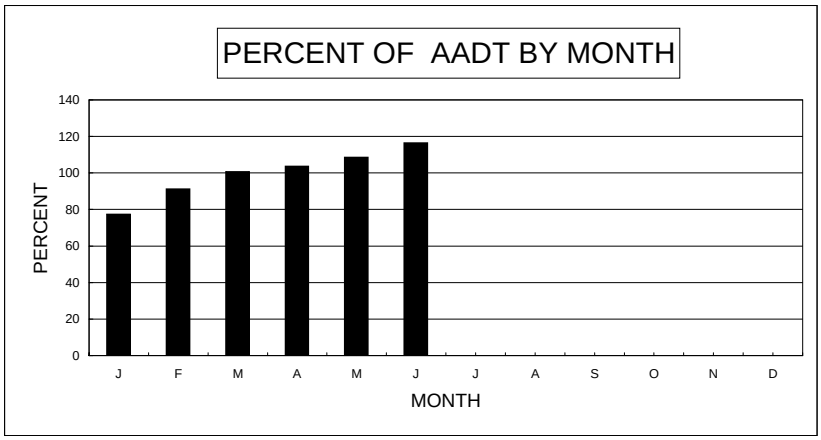

DATA MISSING DUE TO CONSTRUCTION

HISTORICAL RECORD		
YEAR	AADT	% OF PREVIOUS YEAR
2005	30,000	100.1%
2004	29,956	108.2%
2003	27,685	104.4%
2002	26,510	102.4%
2001	25,880	102.4%
2000	25,285	107.5%
1999	23,510	
1998		
1997		
1996		

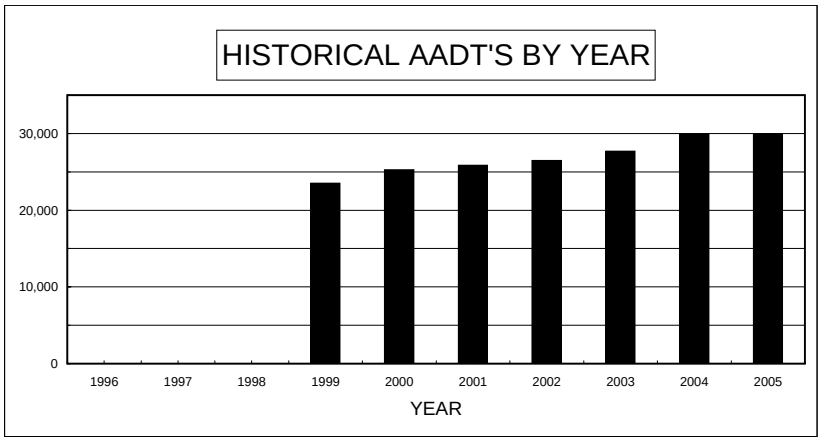

DAY OF WEEK		
DAY	ADT	% OF AADT
SUN	22,272	74.2%
MON	31,021	103.4%
TUE	30,956	103.2%
WED	32,008	106.7%
THU	33,032	110.1%
FRI	34,255	114.2%
SAT	25,856	86.2%
AVG WEEKDAY	31,754	105.8%
AVG WEEKEND	24,064	80.2%

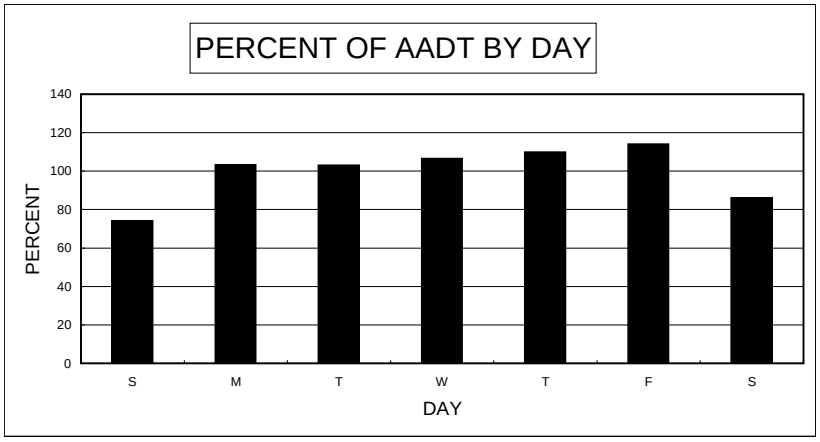

PERCENT DESIGN HOUR VOLUME (DHV) IS OF ANNUAL AVERAGE	9.3%
PERCENT HIGH DIRECTION IS OF DHV	60.5%

ATR 3111209

I-80 1.0 MI E. OF THE NV / CA STATELINE

MONTHLY PERCENT		
MONTH	MADT	% OF AADT
JANUARY	21,145	72.8%
FEBRUARY	25,718	88.5%
MARCH	26,965	92.8%
APRIL	26,738	92.0%
MAY	28,929	99.6%
JUNE	32,838	113.0%
JULY	35,405	121.8%
AUGUST	36,298	124.9%
SEPTEMBER	32,844	113.0%
OCTOBER	29,205	100.5%
NOVEMBER	27,295	93.9%
DECEMBER	25,297	87.1%

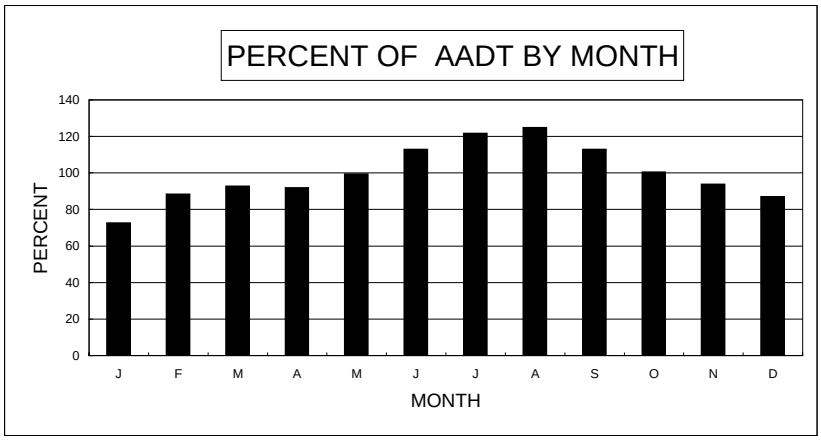

HISTORICAL RECORD		
YEAR	AADT	% OF PREVIOUS YEAR
2005	29,056	99.6%
2004	29,165	100.4%
2003	29,040	99.4%
2002	29,210	104.5%
2001	27,965	98.5%
2000	28,385	104.0%
1999	27,305	107.4%
1998	25,435	99.1%
1997	25,675	104.4%
1996	24,585	101.0%

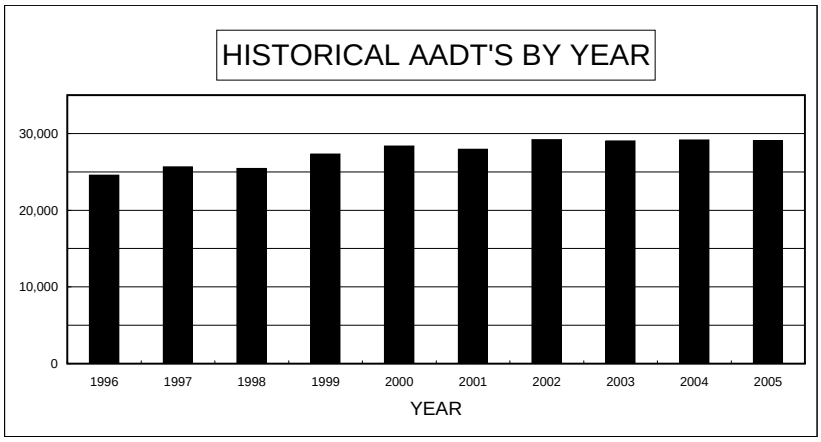

DAY OF WEEK		
DAY	ADT	% OF AADT
SUN	31,785	109.4%
MON	26,998	92.9%
TUE	25,928	89.2%
WED	26,255	90.4%
THU	28,143	96.9%
FRI	33,321	114.7%
SAT	30,964	106.6%
AVG WEEKDAY	26,831	92.3%
AVG WEEKEND	31,375	108.0%

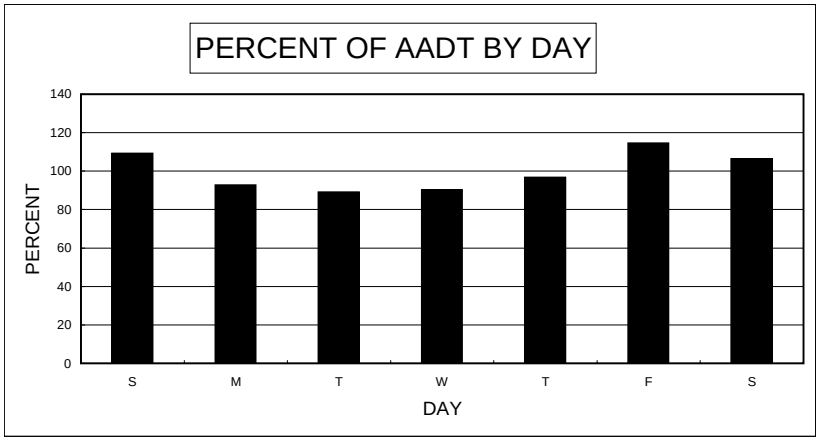

PERCENT DESIGN HOUR VOLUME (DHV) IS OF ANNUAL AVERAGE	11.5%
PERCENT HIGH DIRECTION IS OF DHV	58.3%

ATR 3112109

I-80 0.5 MI W. OF THE US-395 INTERCHANGE

MONTHLY PERCENT		
MONTH	MADT	% OF AADT
JANUARY		0.0%
FEBRUARY		0.0%
MARCH		0.0%
APRIL		0.0%
MAY		0.0%
JUNE		0.0%
JULY		0.0%
AUGUST		0.0%
SEPTEMBER		0.0%
OCTOBER		0.0%
NOVEMBER		0.0%
DECEMBER		0.0%

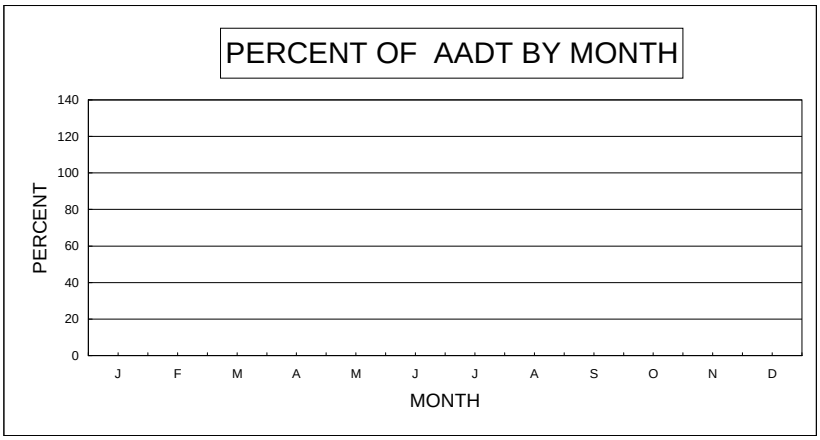

DATA MISSING DUE TO CONSTRUCTION

HISTORICAL RECORD		
YEAR	AADT	% OF PREVIOUS YEAR
2005	114,000	96.6%
2004	118,000	100.0%
2003	118,015	99.0%
2002	119,205	101.2%
2001	117,835	101.1%
2000	116,530	101.8%
1999	114,465	102.2%
1998	111,960	101.1%
1997	110,765	101.9%
1996	108,655	103.4%

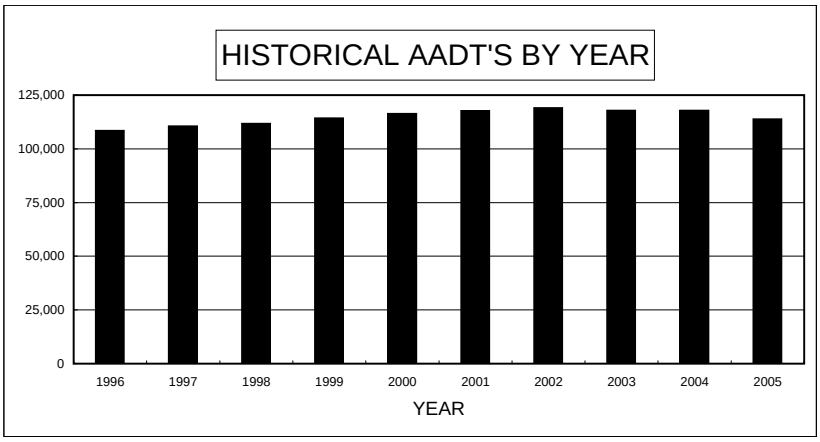

2005,2004,2003 AADT ESTIMATED

DAY OF WEEK		
DAY	ADT	% OF AADT
SUN		0.0%
MON		0.0%
TUE		0.0%
WED		0.0%
THU		0.0%
FRI		0.0%
SAT		0.0%
AVG WEEKDAY	#DIV/0!	#DIV/0!
AVG WEEKEND	#DIV/0!	#DIV/0!

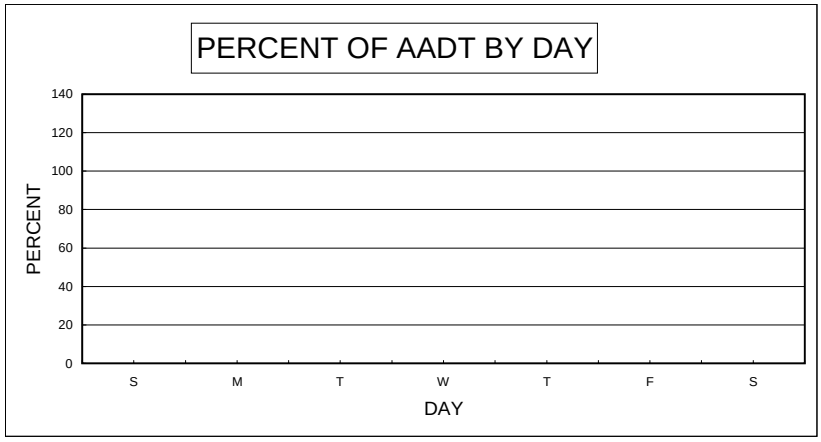

PERCENT DESIGN HOUR VOLUME (DHV) IS OF ANNUAL AVERAGE	N/A
PERCENT HIGH DIRECTION IS OF DHV	N/A

ATR 3112209

I-80 0.50 MI E. OF SR-445 INTCH. (PYRAMID HWY)

MONTHLY PERCENT		
MONTH	MADT	% OF AADT
JANUARY		0.0%
FEBRUARY		0.0%
MARCH		0.0%
APRIL		0.0%
MAY		0.0%
JUNE		0.0%
JULY		0.0%
AUGUST		0.0%
SEPTEMBER		0.0%
OCTOBER		0.0%
NOVEMBER		0.0%
DECEMBER		0.0%

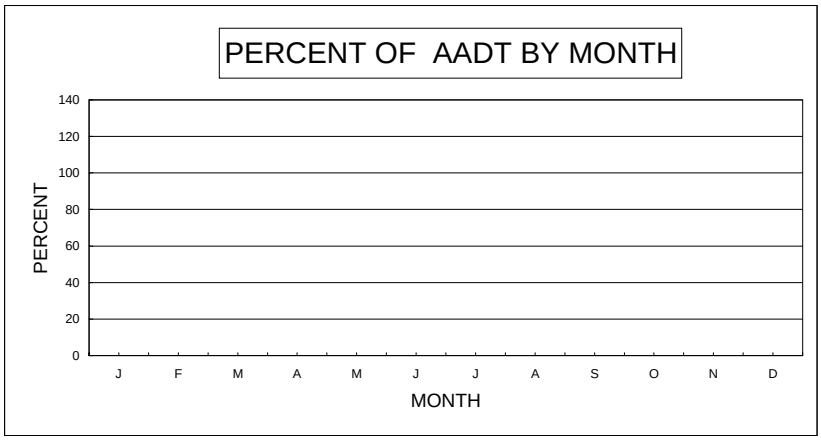

DATA MISSING DUE TO CONSTRUCTION

HISTORICAL RECORD		
YEAR	AADT	% OF PREVIOUS YEAR
2005	70,000	93.3%
2004	74,997	102.0%
2003	73,555	99.0%
2002	74,315	99.8%
2001	74,495	103.0%
2000	72,350	
1999		
1998		
1997		
1996		

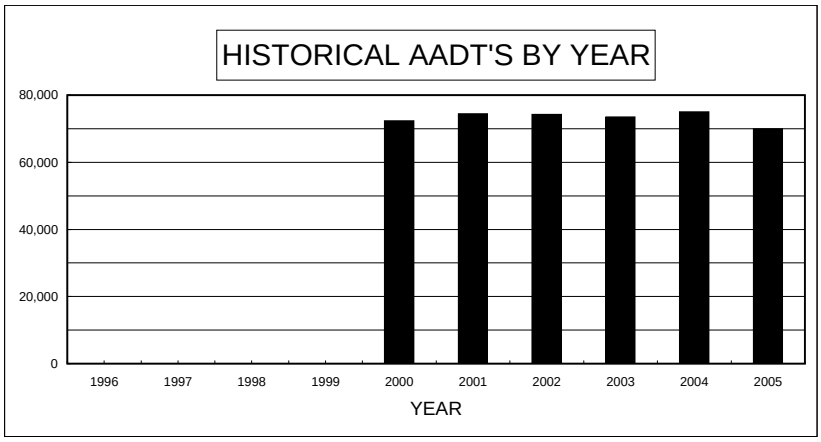

2005 ESTIMATED

DAY OF WEEK		
DAY	ADT	% OF AADT
SUN		0.0%
MON		0.0%
TUE		0.0%
WED		0.0%
THU		0.0%
FRI		0.0%
SAT		0.0%
AVG WEEKDAY	#DIV/0!	#DIV/0!
AVG WEEKEND	#DIV/0!	#DIV/0!

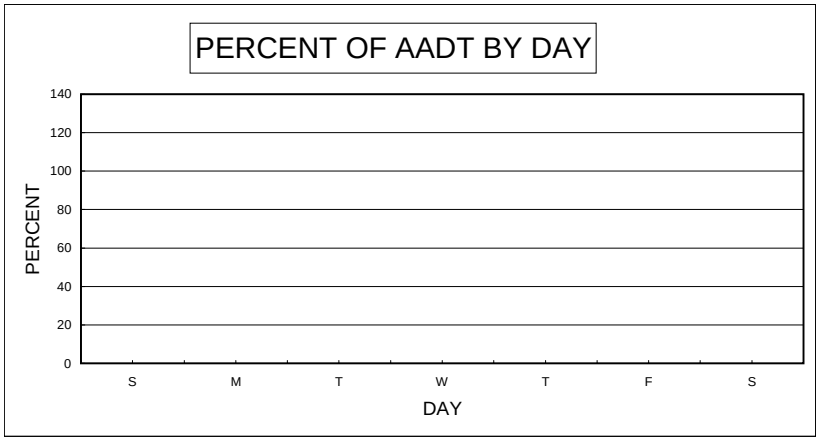

PERCENT DESIGN HOUR VOLUME (DHV) IS OF ANNUAL AVERAGE	N/A
PERCENT HIGH DIRECTION IS OF DHV	N/A

ATR 3112309

US-395 0.6 MI. S. OF THE NEIL RD. INTCH.

MONTHLY PERCENT		
MONTH	MADT	% OF AADT
JANUARY	79,269	83.2%
FEBRUARY	91,583	96.1%
MARCH	93,898	98.5%
APRIL	95,612	100.3%
MAY	96,631	101.4%
JUNE	101,521	106.5%
JULY	99,315	104.2%
AUGUST	102,509	107.6%
SEPTEMBER	99,198	104.1%
OCTOBER	97,772	102.6%
NOVEMBER	93,231	97.8%
DECEMBER	92,932	97.5%

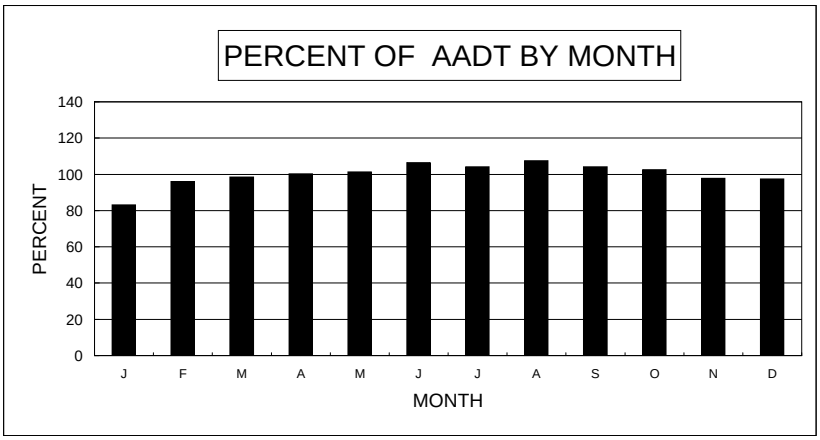

HISTORICAL RECORD		
YEAR	AADT	% OF PREVIOUS YEAR
2005	95,289	103.2%
2004	92,331	102.8%
2003	89,790	104.4%
2002	85,975	115.1%
2001	74,700	103.7%
2000	72,020	103.5%
1999	69,605	109.8%
1998	63,395	107.2%
1997	59,155	112.1%
1996	52,765	126.5%

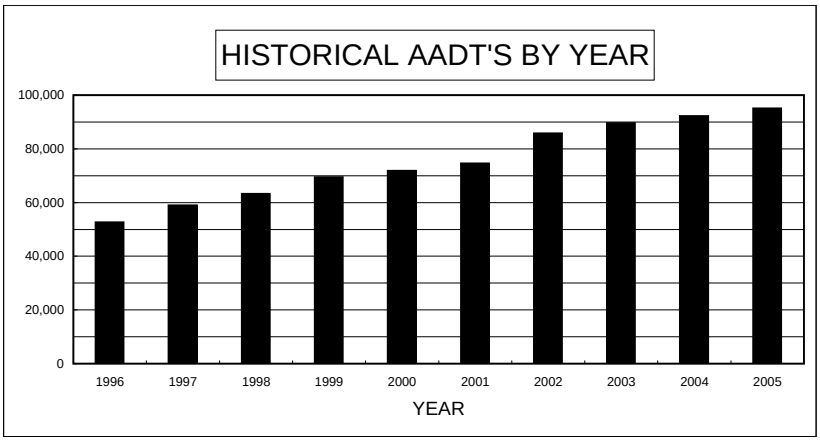

DAY OF WEEK		
DAY	ADT	% OF AADT
SUN	64,761	68.0%
MON	98,119	103.0%
TUE	103,702	108.8%
WED	105,337	110.5%
THU	106,092	111.3%
FRI	108,014	113.4%
SAT	81,001	85.0%
AVG WEEKDAY	103,313	108.4%
AVG WEEKEND	72,881	76.5%

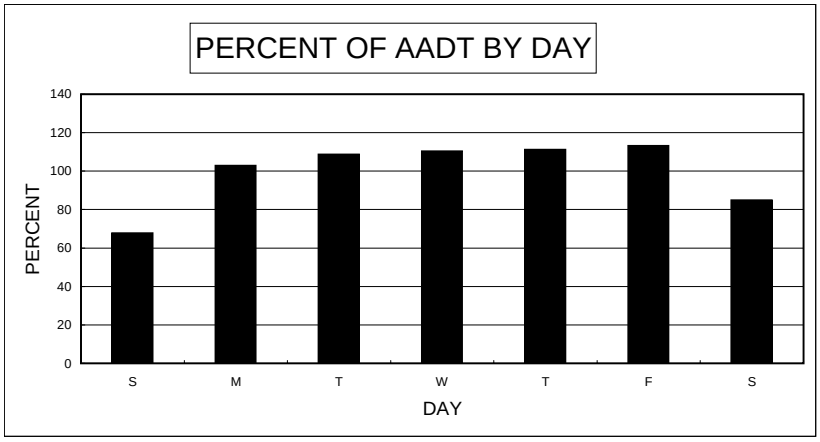

PERCENT DESIGN HOUR VOLUME (DHV) IS OF ANNUAL AVERAGE	9.5%
PERCENT HIGH DIRECTION IS OF DHV	55.1%

ATR 3121109

US-395 630 FT S. OF THE NV / CA STATELINE

MONTHLY PERCENT		
MONTH	MADT	% OF AADT
JANUARY	6,088	66.8%
FEBRUARY	7,486	82.2%
MARCH	8,554	93.9%
APRIL	8,648	94.9%
MAY	9,818	107.8%
JUNE	10,537	115.7%
JULY		0.0%
AUGUST		0.0%
SEPTEMBER		0.0%
OCTOBER		0.0%
NOVEMBER		0.0%
DECEMBER		0.0%

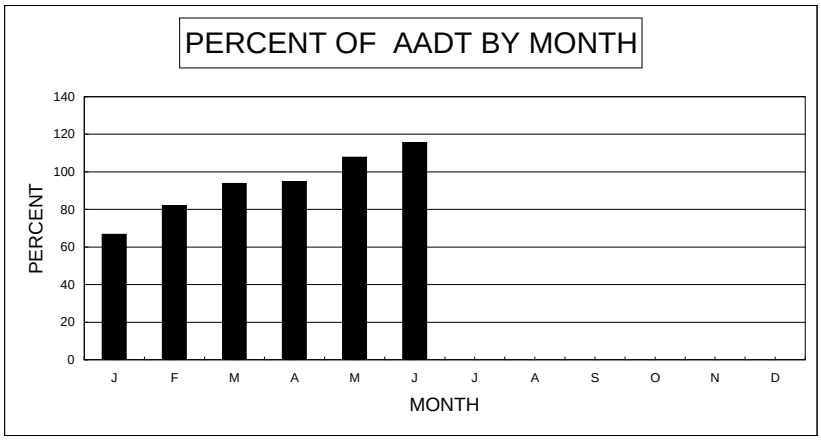

DATA MISSING DUE TO CONSTRUCTION

HISTORICAL RECORD		
YEAR	AADT	% OF PREVIOUS YEAR
2005	9,110	97.7%
2004	9,321	101.3%
2003	9,200	107.0%
2002	8,600	101.0%
2001	8,515	98.8%
2000	8,620	99.5%
1999	8,660	100.5%
1998	8,620	101.9%
1997	8,460	94.7%
1996	8,935	104.9%

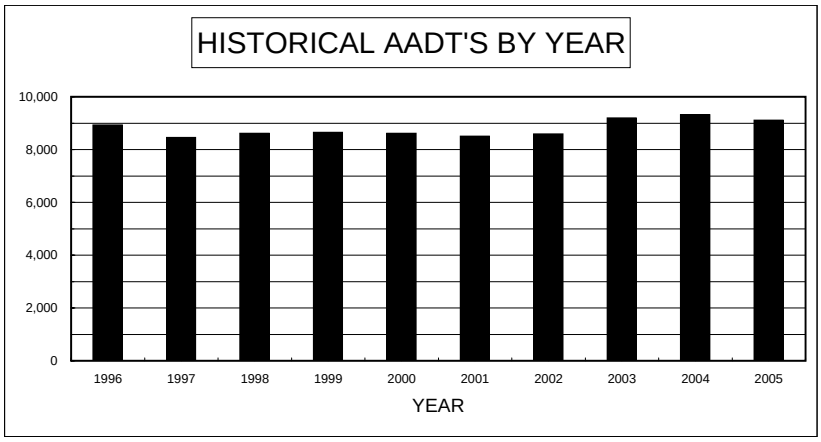

DAY OF WEEK		
DAY	ADT	% OF AADT
SUN	8,433	92.6%
MON	8,158	89.5%
TUE	7,796	85.6%
WED	8,115	89.1%
THU	8,350	91.7%
FRI	9,742	106.9%
SAT	9,057	99.4%
AVG WEEKDAY	8,105	89.0%
AVG WEEKEND	8,745	96.0%

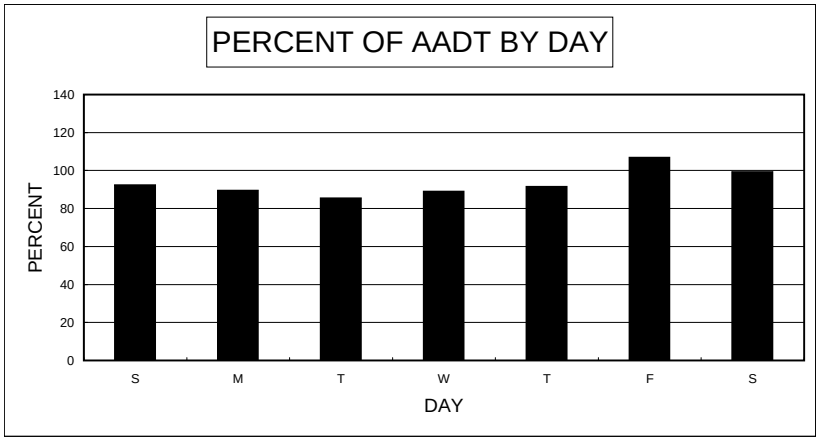

PERCENT DESIGN HOUR VOLUME (DHV) IS OF ANNUAL AVERAGE	12.0%
PERCENT HIGH DIRECTION IS OF DHV	61.7%

ATR 3121209

US-395 0.2 MI. S. OF GOLDEN VALLEY INTCH.

MONTHLY PERCENT		
MONTH	MADT	% OF AADT
JANUARY	56,102	81.9%
FEBRUARY	64,701	94.5%
MARCH	67,232	98.2%
APRIL	68,828	100.5%
MAY	69,962	102.1%
JUNE	72,359	105.6%
JULY	70,944	103.6%
AUGUST	73,168	106.8%
SEPTEMBER		0.0%
OCTOBER		0.0%
NOVEMBER		0.0%
DECEMBER		0.0%

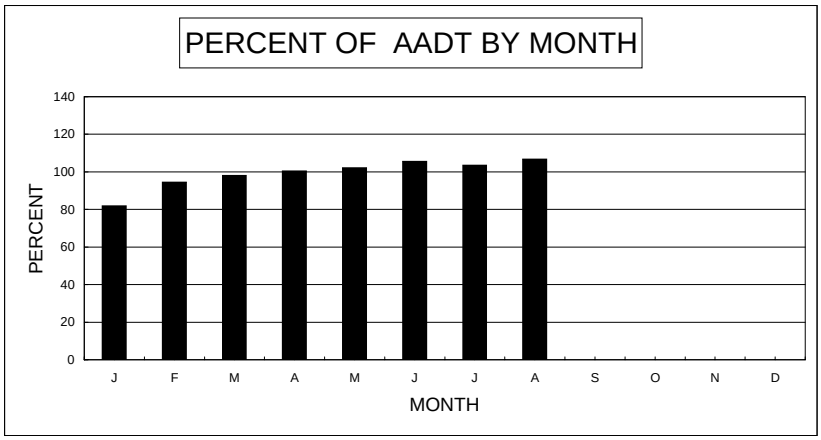

DATA MISSING DUE TO CONSTRUCTION

HISTORICAL RECORD		
YEAR	AADT	% OF PREVIOUS YEAR
2005	68,490	101.6%
2004	67,417	104.4%
2003	64,560	104.5%
2002	61,785	106.0%
2001	58,285	106.6%
2000	54,660	103.9%
1999	52,610	101.6%
1998	51,770	101.8%
1997	50,835	107.2%
1996	47,430	100.9%

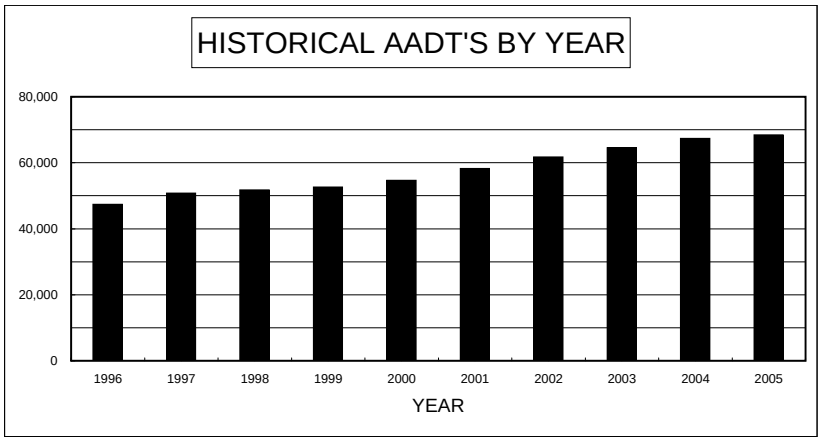

2001 AADT ESTIMATED

DAY OF WEEK		
DAY	ADT	% OF AADT
SUN	51,827	75.7%
MON	69,413	101.3%
TUE	71,095	103.8%
WED	72,498	105.9%
THU	73,267	107.0%
FRI	76,477	111.7%
SAT	60,807	88.8%
AVG WEEKDAY	71,568	104.5%
AVG WEEKEND	56,317	82.2%

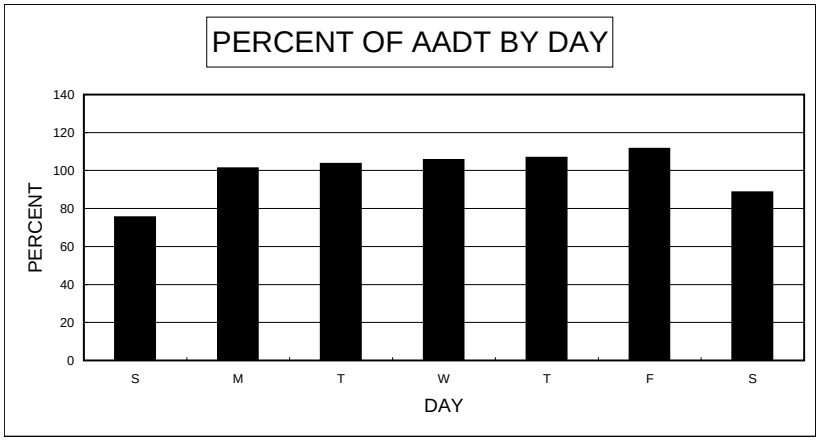

PERCENT DESIGN HOUR VOLUME (DHV) IS OF ANNUAL AVERAGE	9.2%
PERCENT HIGH DIRECTION IS OF DHV	67.8%

ATR 3122109

SR-667 (KIETZKE LANE) 0.15 MI. W. OF GALLETTI WAY

MONTHLY PERCENT		
MONTH	MADT	% OF AADT
JANUARY	16,182	90.3%
FEBRUARY	17,257	96.3%
MARCH	18,420	102.8%
APRIL	18,391	102.7%
MAY	18,107	101.1%
JUNE	18,046	100.7%
JULY		0.0%
AUGUST		0.0%
SEPTEMBER		0.0%
OCTOBER	19,039	106.3%
NOVEMBER	18,115	101.1%
DECEMBER	17,679	98.7%

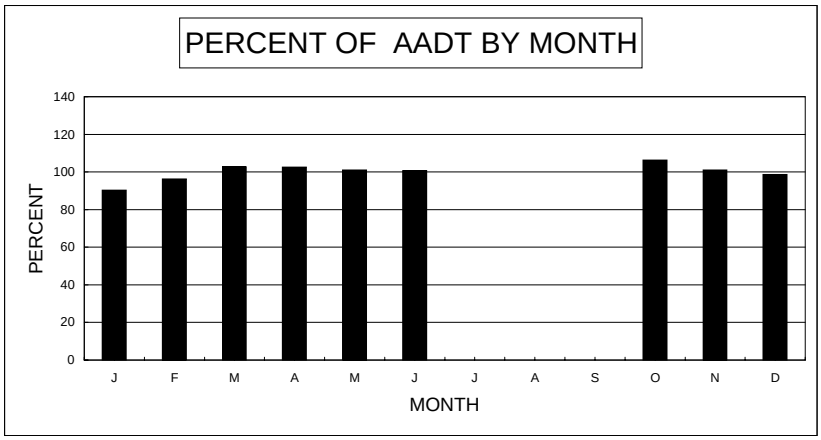

DATA MISSING DUE TO CONSTRUCTION

HISTORICAL RECORD		
YEAR	AADT	% OF PREVIOUS YEAR
2005	17,915	102.1%
2004	17,543	116.1%
2003	15,115	95.7%
2002	15,790	104.3%
2001	15,140	104.1%
2000	14,540	96.6%
1999	15,045	104.2%
1998	14,435	99.9%
1997	14,450	104.2%
1996	13,870	99.9%

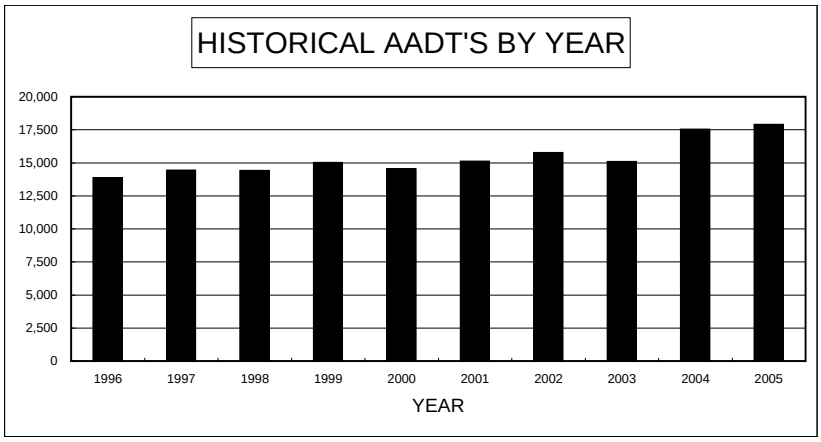

DAY OF WEEK		
DAY	ADT	% OF AADT
SUN	12,293	68.6%
MON	18,761	104.7%
TUE	19,122	106.7%
WED	19,286	107.7%
THU	19,394	108.3%
FRI	20,554	114.7%
SAT	16,183	90.3%
AVG WEEKDAY	19,141	106.8%
AVG WEEKEND	14,238	79.5%

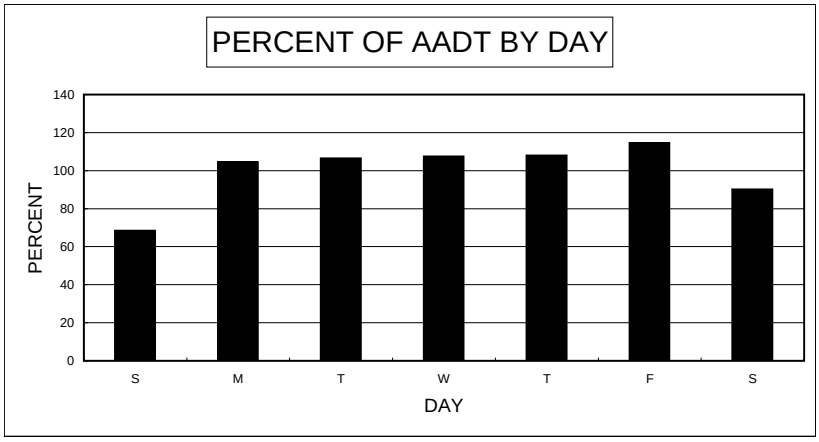

PERCENT DESIGN HOUR VOLUME (DHV) IS OF ANNUAL AVERAGE	10.8%
PERCENT HIGH DIRECTION IS OF DHV	67.7%

ATR 3122209

SR-651 (N MCCARRAN BLVD) 0.1 MI. N. OF MAE ANNE DR.

MONTHLY PERCENT		
MONTH	MADT	% OF AADT
JANUARY	22,606	84.7%
FEBRUARY	25,804	96.7%
MARCH	26,709	100.1%
APRIL	27,214	102.0%
MAY	27,429	102.8%
JUNE	27,466	102.9%
JULY	26,807	100.5%
AUGUST	27,686	103.8%
SEPTEMBER	28,227	105.8%
OCTOBER	27,733	103.9%
NOVEMBER	26,605	99.7%
DECEMBER	25,912	97.1%

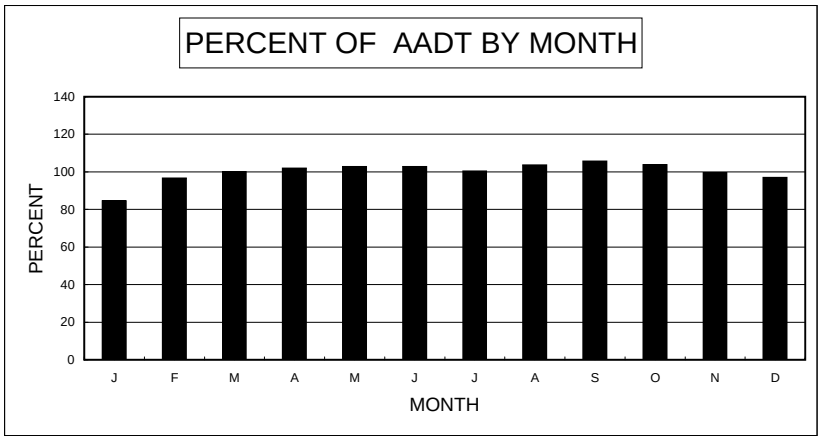

HISTORICAL RECORD		
YEAR	AADT	% OF PREVIOUS YEAR
2005	26,683	99.3%
2004	26,860	106.2%
2003	25,285	106.3%
2002	23,780	101.3%
2001	23,485	102.8%
2000	22,850	103.3%
1999	22,115	107.3%
1998	20,615	100.3%
1997	20,560	102.8%
1996	20,005	104.5%

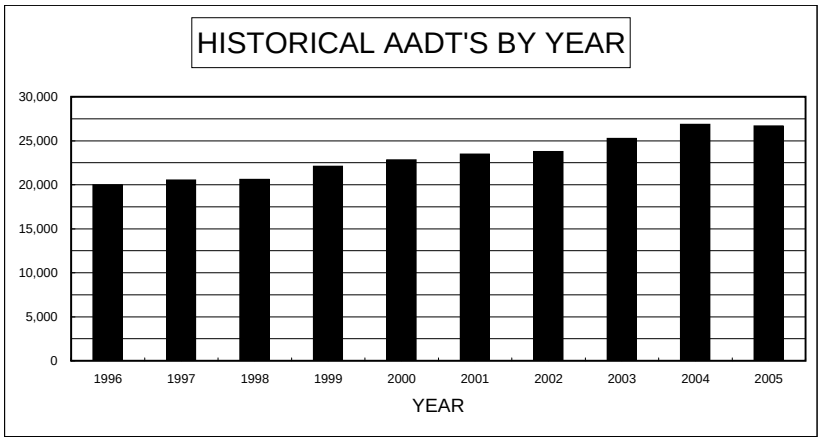

DAY OF WEEK		
DAY	ADT	% OF AADT
SUN	21,982	82.4%
MON	26,650	99.9%
TUE	27,600	103.4%
WED	28,054	105.1%
THU	28,033	105.1%
FRI	29,021	108.8%
SAT	25,441	95.3%
AVG WEEKDAY	27,584	103.4%
AVG WEEKEND	23,712	88.9%

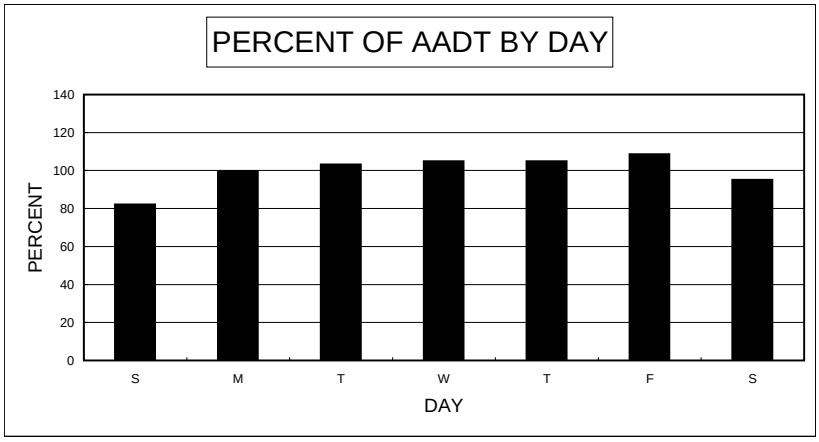

PERCENT DESIGN HOUR VOLUME (DHV) IS OF ANNUAL AVERAGE	9.3%
PERCENT HIGH DIRECTION IS OF DHV	57.3%

ATR 3122309

SR-663 (ODDIE BLVD) 0.1 MI. W. OF SR-668 (ROCK BLVD)

MONTHLY PERCENT		
MONTH	MADT	% OF AADT
JANUARY	13,769	89.7%
FEBRUARY	15,065	98.1%
MARCH	15,948	103.9%
APRIL	15,906	103.6%
MAY	16,072	104.7%
JUNE	15,944	103.8%
JULY	14,980	97.6%
AUGUST	15,287	99.6%
SEPTEMBER	15,278	99.5%
OCTOBER	15,695	102.2%
NOVEMBER	15,188	98.9%
DECEMBER	15,131	98.5%

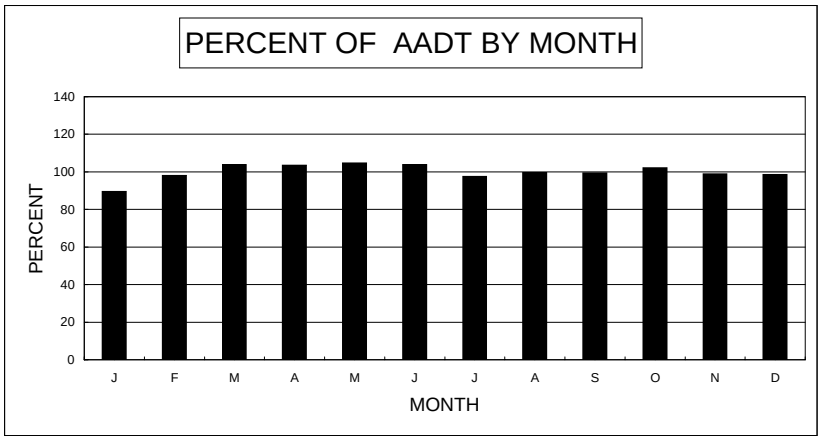

HISTORICAL RECORD		
YEAR	AADT	% OF PREVIOUS YEAR
2005	15,355	101.2%
2004	15,166	101.4%
2003	14,955	111.2%
2002	13,450	103.3%
2001	13,015	102.2%
2000	12,735	97.7%
1999	13,035	104.6%
1998	12,460	104.3%
1997	11,950	106.8%
1996	11,190	103.3%

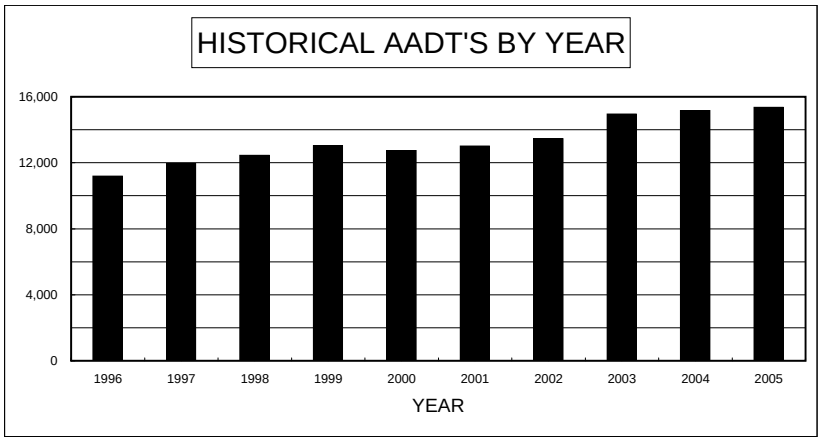

DAY OF WEEK		
DAY	ADT	% OF AADT
SUN	11,829	77.0%
MON	15,391	100.2%
TUE	16,170	105.3%
WED	16,080	104.7%
THU	16,243	105.8%
FRI	17,177	111.9%
SAT	14,597	95.1%
AVG WEEKDAY	15,971	104.0%
AVG WEEKEND	13,213	86.0%

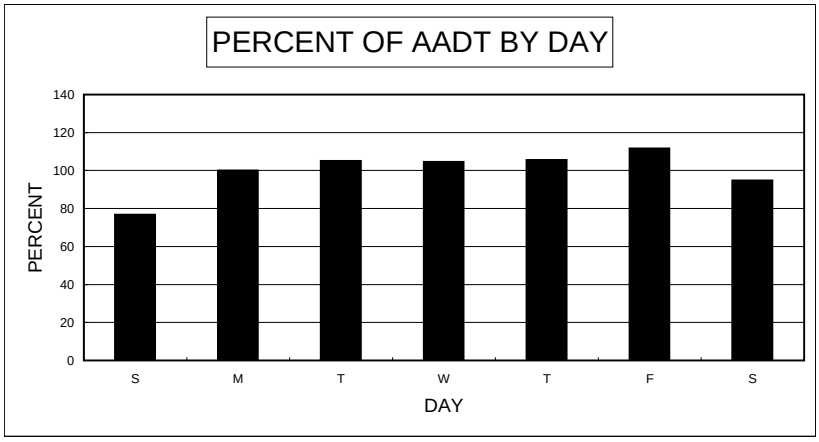

PERCENT DESIGN HOUR VOLUME (DHV) IS OF ANNUAL AVERAGE	10.0%
PERCENT HIGH DIRECTION IS OF DHV	58.2%

ATR 3122409

SR-28 (NORTH SHORE RD) 0.2 MI S. OF LAKE SHORE DR.

MONTHLY PERCENT		
MONTH	MADT	% OF AADT
JANUARY	11,019	81.8%
FEBRUARY	12,577	93.4%
MARCH	12,522	93.0%
APRIL	11,593	86.1%
MAY	12,336	91.6%
JUNE	14,946	111.0%
JULY	18,566	137.9%
AUGUST	18,211	135.2%
SEPTEMBER	14,727	109.4%
OCTOBER	12,623	93.7%
NOVEMBER	10,901	81.0%
DECEMBER	11,571	85.9%

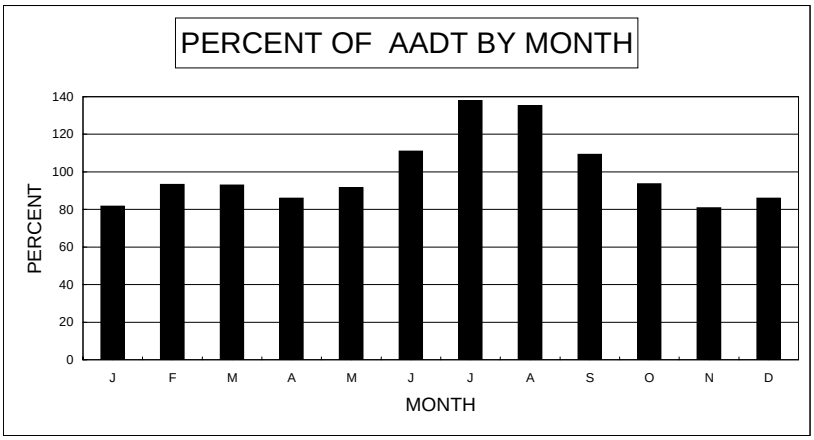

HISTORICAL RECORD		
YEAR	AADT	% OF PREVIOUS YEAR
2005	13,466	95.7%
2004	14,067	98.3%
2003	14,310	100.6%
2002	14,230	101.4%
2001	14,040	99.7%
2000	14,080	103.1%
1999	13,655	99.3%
1998	13,755	96.9%
1997	14,190	99.4%
1996	14,280	101.1%

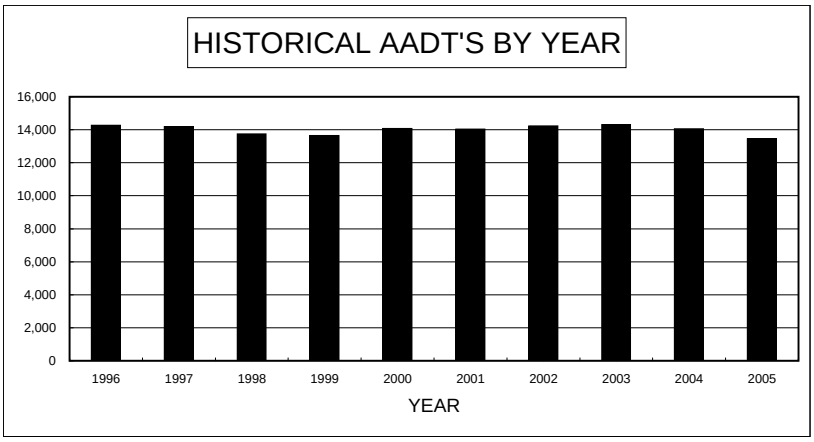

DAY OF WEEK		
DAY	ADT	% OF AADT
SUN	12,025	89.3%
MON	12,921	96.0%
TUE	13,176	97.8%
WED	13,331	99.0%
THU	13,712	101.8%
FRI	15,084	112.0%
SAT	14,012	104.1%
AVG WEEKDAY	13,285	98.7%
AVG WEEKEND	13,019	96.7%

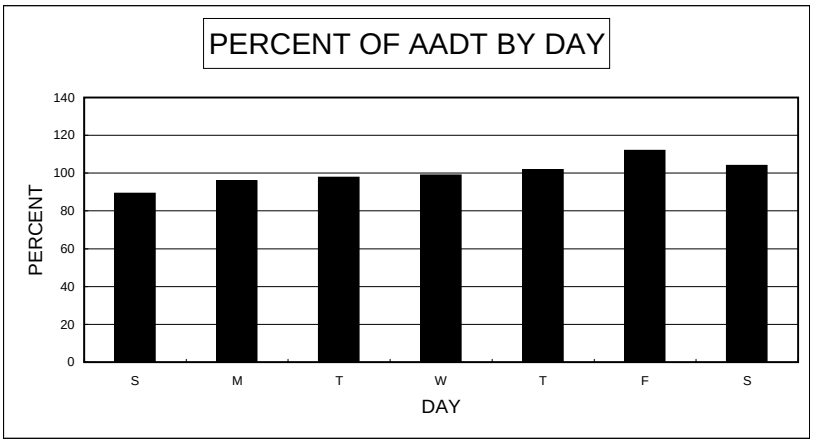

PERCENT DESIGN HOUR VOLUME (DHV) IS OF ANNUAL AVERAGE	12.2%
PERCENT HIGH DIRECTION IS OF DHV	53.2%

ATR 3122509

SR-648 (GLENDALE AVE) 0.1 MI W. OF 21st. ST.

MONTHLY PERCENT		
MONTH	MADT	% OF AADT
JANUARY	16,494	93.1%
FEBRUARY	17,536	99.0%
MARCH	17,535	99.0%
APRIL	17,634	99.5%
MAY	17,620	99.4%
JUNE	18,212	102.8%
JULY	18,568	104.8%
AUGUST	18,481	104.3%
SEPTEMBER	17,779	100.3%
OCTOBER	18,343	103.5%
NOVEMBER	17,088	96.4%
DECEMBER	17,337	97.8%

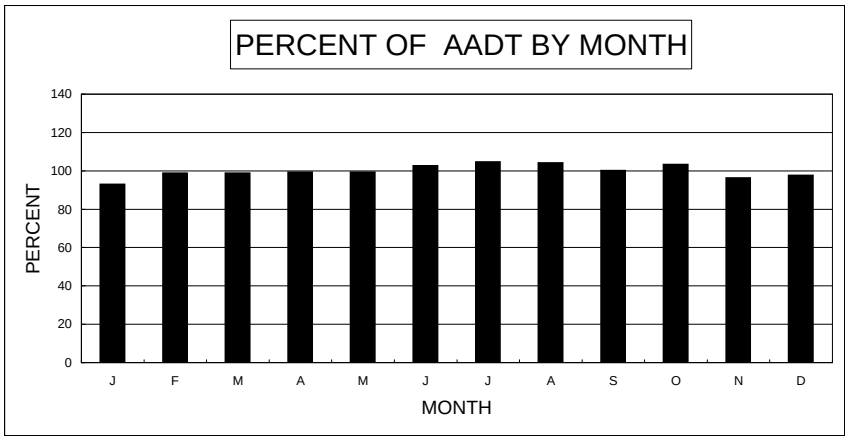

HISTORICAL RECORD		
YEAR	AADT	% OF PREVIOUS YEAR
2005	17,719	88.2%
2004	20,079	96.0%
2003	20,905	112.0%
2002	18,660	106.6%
2001	17,505	98.1%
2000	17,835	95.8%
1999	18,610	97.9%
1998	19,010	99.1%
1997	19,190	104.9%
1996	18,300	102.8%

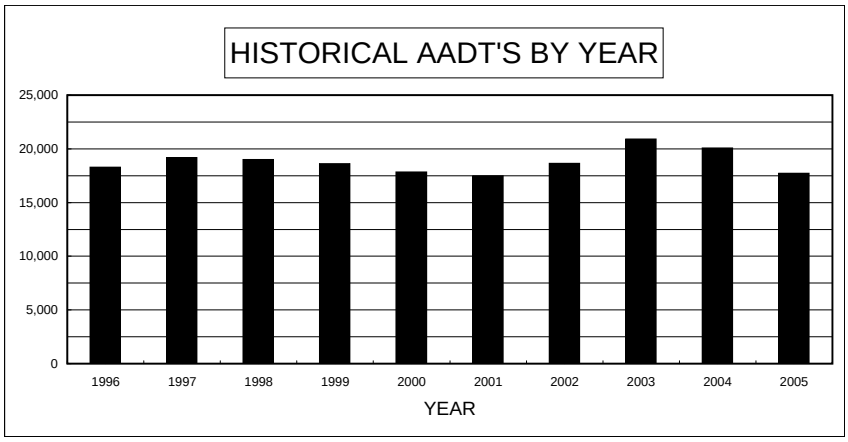

DAY OF WEEK		
DAY	ADT	% OF AADT
SUN	6,927	39.1%
MON	19,678	111.1%
TUE	21,020	118.6%
WED	21,276	120.1%
THU	21,424	120.9%
FRI	22,289	125.8%
SAT	11,419	64.4%
AVG WEEKDAY	20,850	117.7%
AVG WEEKEND	9,173	51.8%

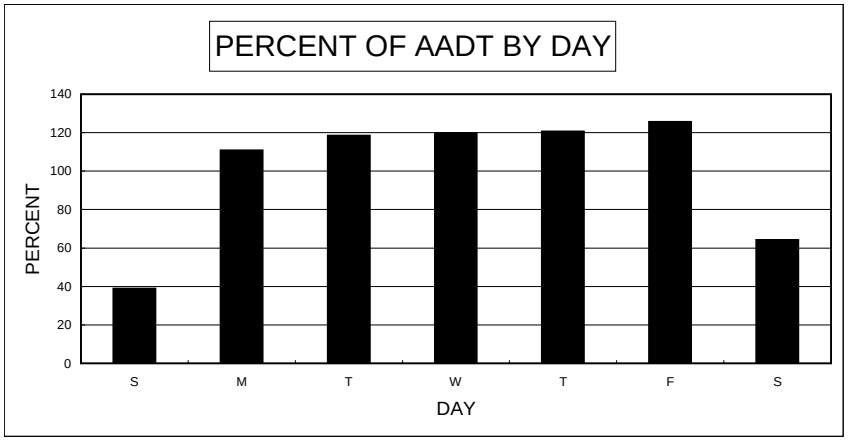

PERCENT DESIGN HOUR VOLUME (DHV) IS OF ANNUAL AVERAGE	12.5%
PERCENT HIGH DIRECTION IS OF DHV	63.5%

ATR 3122609

SR-430 (S VIRGINIA ST) 0.15 MI N. OF GENTRY WAY

MONTHLY PERCENT		
MONTH	MADT	% OF AADT
JANUARY	31,703	94.4%
FEBRUARY	33,131	98.6%
MARCH	33,443	99.6%
APRIL	33,628	100.1%
MAY	34,019	101.3%
JUNE	35,158	104.7%
JULY	34,599	103.0%
AUGUST	35,367	105.3%
SEPTEMBER	33,632	100.1%
OCTOBER	33,183	98.8%
NOVEMBER	32,278	96.1%
DECEMBER	32,929	98.0%

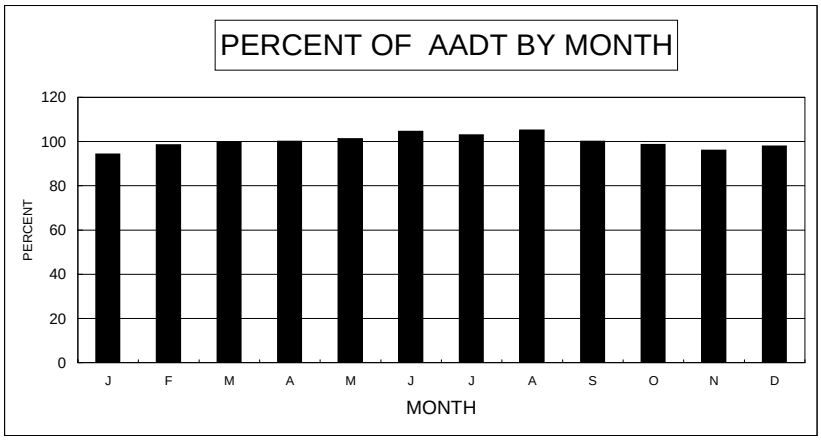

HISTORICAL RECORD		
YEAR	AADT	% OF PREVIOUS YEAR
2005	33,589	100.5%
2004	33,413	99.3%
2003	33,655	97.6%
2002	34,490	104.0%
2001	33,150	103.4%
2000	32,075	110.4%
1999	29,060	95.0%
1998	30,600	106.8%
1997	28,650	91.2%
1996	31,410	95.4%

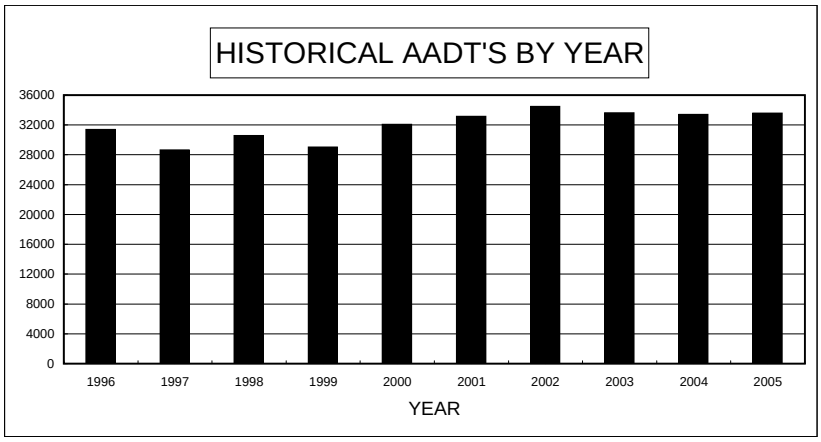

DAY OF WEEK		
DAY	ADT	% OF AADT
SUN	28,876	86.0%
MON	32,199	95.9%
TUE	32,745	97.5%
WED	33,054	98.4%
THU	33,839	100.7%
FRI	38,319	114.1%
SAT	36,092	107.5%
AVG WEEKDAY	32,959	98.1%
AVG WEEKEND	32,484	96.7%

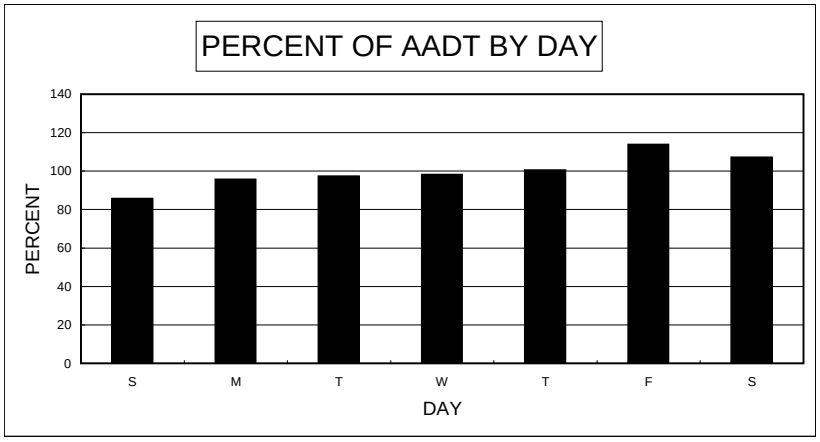

PERCENT DESIGN HOUR VOLUME (DHV) IS OF ANNUAL AVERAGE	8.9%
PERCENT HIGH DIRECTION IS OF DHV	53.1%

ATR 3122709

SR-445 (PYRAMID HWY.) 0.6 MI. N. OF CALLE DE LA PLATA DR

MONTHLY PERCENT		
MONTH	MADT	% OF AADT
JANUARY	2,969	64.1%
FEBRUARY	4,063	87.7%
MARCH	4,606	99.4%
APRIL	4,916	106.2%
MAY	5,126	110.7%
JUNE	5,074	109.6%
JULY	5,290	114.2%
AUGUST	5,326	115.0%
SEPTEMBER	4,935	106.6%
OCTOBER	4,767	102.9%
NOVEMBER	4,436	95.8%
DECEMBER	4,067	87.8%

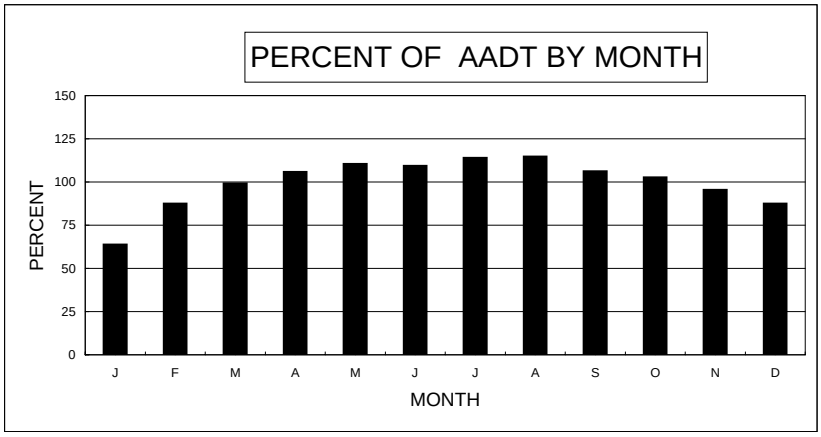

HISTORICAL RECORD		
YEAR	AADT	% OF PREVIOUS YEAR
2005	4,631	104.8%
2004	4,419	116.4%
2003	3,795	108.3%
2002	3,505	
2001		
2000		
1999		
1998		
1997		
1996		

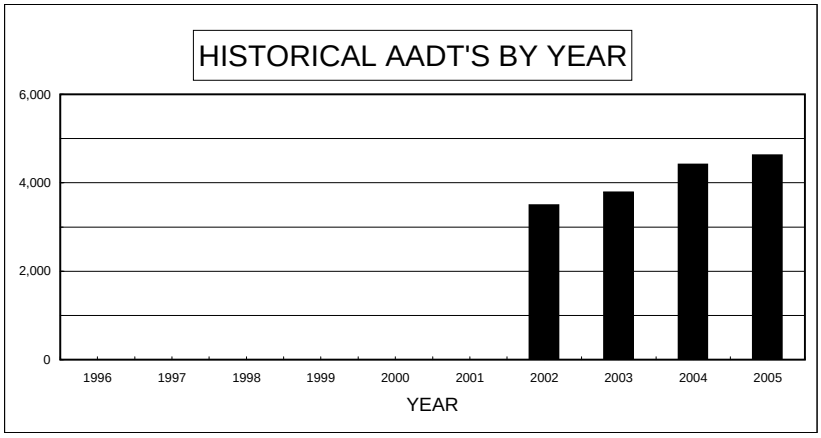

DAY OF WEEK		
DAY	ADT	% OF AADT
SUN	3,977	85.9%
MON	4,674	100.9%
TUE	4,733	102.2%
WED	4,733	102.2%
THU	4,768	103.0%
FRI	5,021	108.4%
SAT	4,513	97.4%
AVG WEEKDAY	4,727	102.1%
AVG WEEKEND	4,245	91.7%

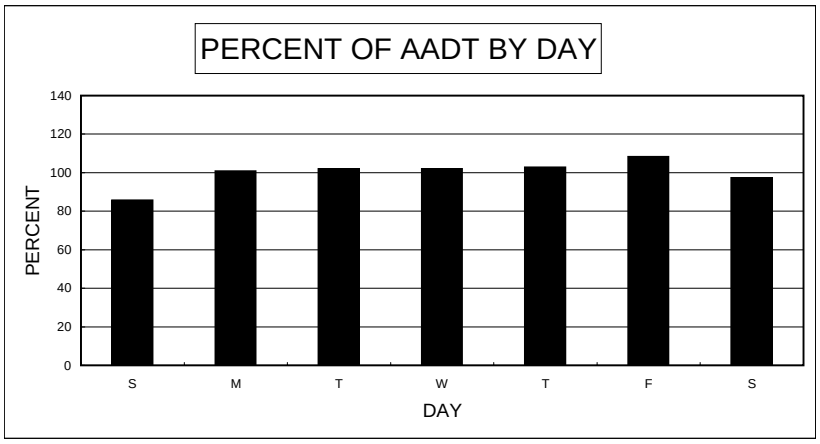

PERCENT DESIGN HOUR VOLUME (DHV) IS OF ANNUAL AVERAGE	10.4%
PERCENT HIGH DIRECTION IS OF DHV	65.5%

ATR 3122809

SR-430 (N VIRGINIA ST) 200 FT N. OF N. MCCARRAN BLVD

MONTHLY PERCENT		
MONTH	MADT	% OF AADT
JANUARY	21,925	80.9%
FEBRUARY	25,676	94.7%
MARCH	27,676	102.1%
APRIL	27,701	102.2%
MAY	26,939	99.4%
JUNE	27,434	101.2%
JULY	26,755	98.7%
AUGUST	27,681	102.1%
SEPTEMBER	29,483	108.8%
OCTOBER	30,309	111.8%
NOVEMBER	28,148	103.8%
DECEMBER	25,552	94.3%

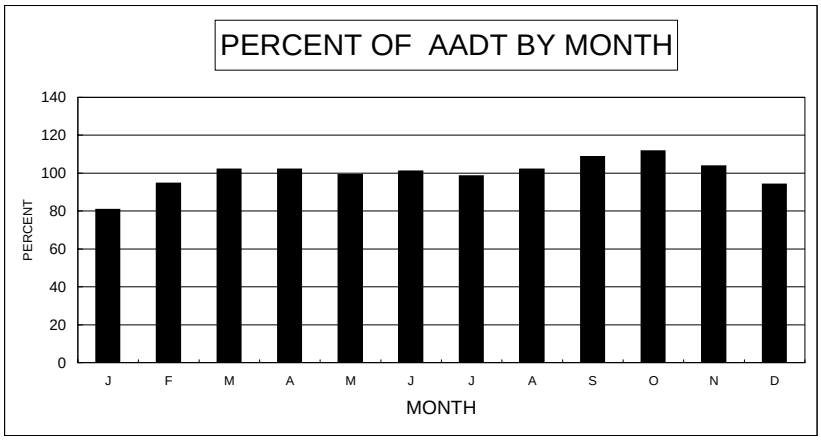

HISTORICAL RECORD		
YEAR	AADT	% OF PREVIOUS YEAR
2005	27,106	112.5%
2004	24,102	116.8%
2003	20,635	107.9%
2002	19,120	98.3%
2001	19,445	
2000		
1999		
1998		
1997		
1996		

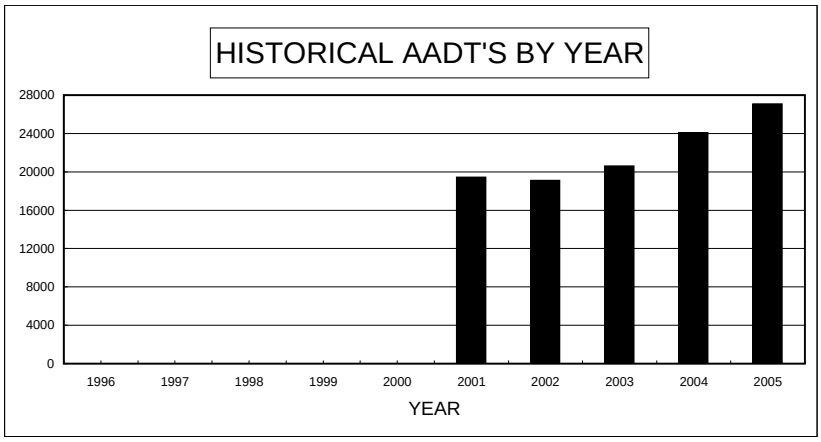

DAY OF WEEK		
DAY	ADT	% OF AADT
SUN	18,624	68.7%
MON	28,586	105.5%
TUE	29,993	110.6%
WED	30,450	112.3%
THU	30,440	112.3%
FRI	29,901	110.3%
SAT	21,752	80.2%
AVG WEEKDAY	29,867	110.2%
AVG WEEKEND	20,188	74.5%

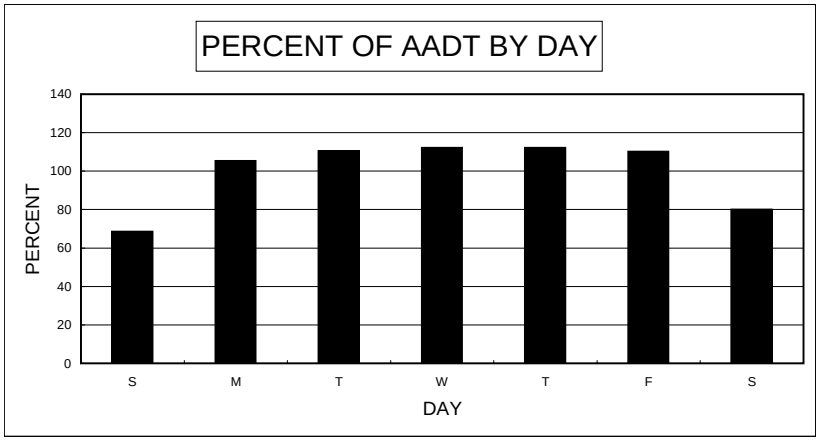

PERCENT DESIGN HOUR VOLUME (DHV) IS OF ANNUAL AVERAGE	11.8%
PERCENT HIGH DIRECTION IS OF DHV	68.8%

ATR 3122909

I-80 1.1 MI E. OF THE TRACY CLARK INTERCHANGE

MONTHLY PERCENT		
MONTH	MADT	% OF AADT
JANUARY	19,241	75.7%
FEBRUARY	22,333	87.9%
MARCH	24,316	95.7%
APRIL	24,724	97.3%
MAY	25,848	101.7%
JUNE	28,283	111.3%
JULY	28,430	111.9%
AUGUST	29,389	115.7%
SEPTEMBER	27,154	106.9%
OCTOBER	26,404	103.9%
NOVEMBER	25,152	99.0%
DECEMBER	23,664	93.1%

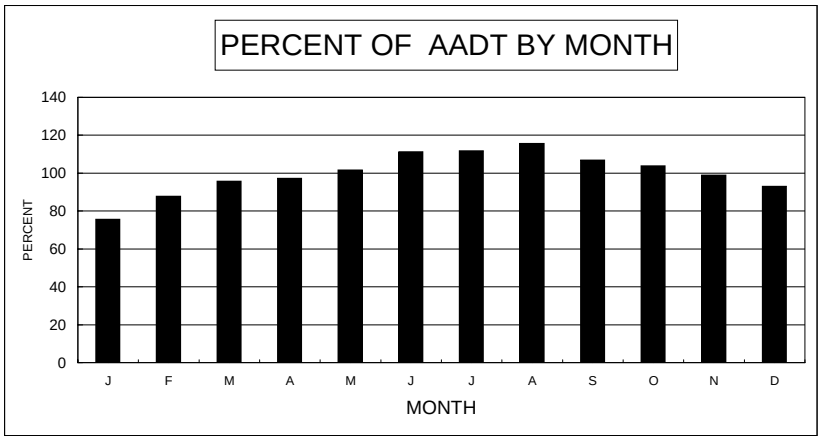

HISTORICAL RECORD		
YEAR	AADT	% OF PREVIOUS YEAR
2005	25,411	104.7%
2004	24,261	107.5%
2003	22,570	103.3%
2002	21,855	96.9%
2001	22,560	
2000		
1999		
1998		
1997		
1996		

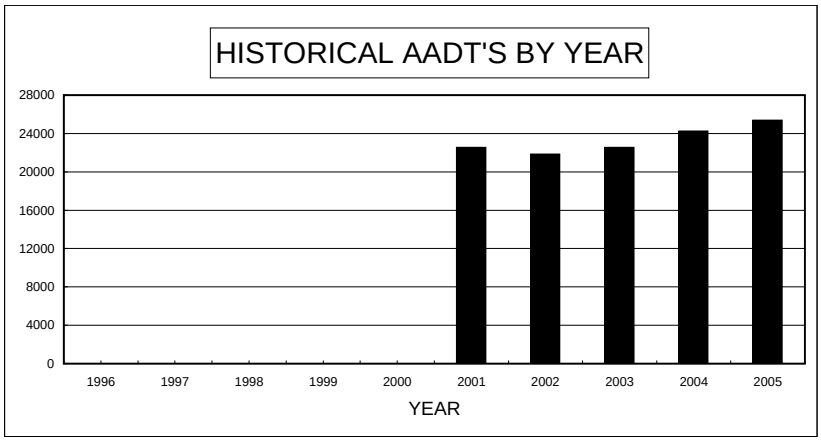

DAY OF WEEK		
DAY	ADT	% OF AADT
SUN	20,187	79.4%
MON	25,704	101.2%
TUE	26,239	103.3%
WED	26,800	105.5%
THU	27,372	107.7%
FRI	28,760	113.2%
SAT	22,818	89.8%
AVG WEEKDAY	26,529	104.4%
AVG WEEKEND	21,503	84.6%

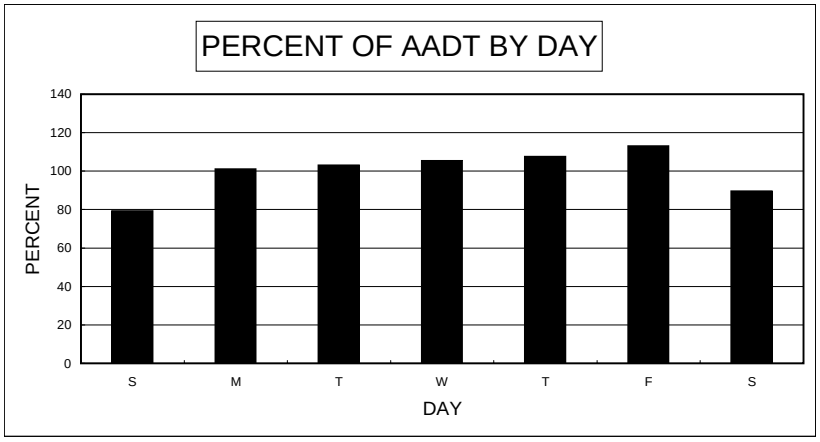

PERCENT DESIGN HOUR VOLUME (DHV) IS OF ANNUAL AVERAGE	9.4%
PERCENT HIGH DIRECTION IS OF DHV	65.7%

ATR 3123009

SPARKS BLVD. 0.2 MI. S. OF PRATER WAY

MONTHLY PERCENT		
MONTH	MADT	% OF AADT
JANUARY	19,654	83.6%
FEBRUARY	22,051	93.8%
MARCH	22,870	97.3%
APRIL	23,346	99.3%
MAY	23,566	100.2%
JUNE	25,432	108.2%
JULY	23,302	99.1%
AUGUST	25,471	108.3%
SEPTEMBER	26,387	112.2%
OCTOBER	23,805	101.2%
NOVEMBER	23,889	101.6%
DECEMBER	22,382	95.2%

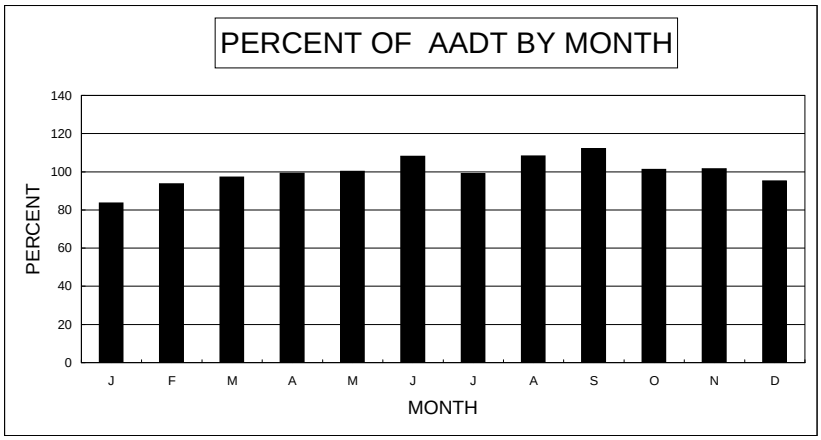

HISTORICAL RECORD		
YEAR	AADT	% OF PREVIOUS YEAR
2005	23,513	102.5%
2004	22,932	105.7%
2003	21,685	111.9%
2002	19,385	
2001		
2000		
1999		
1998		
1997		
1996		

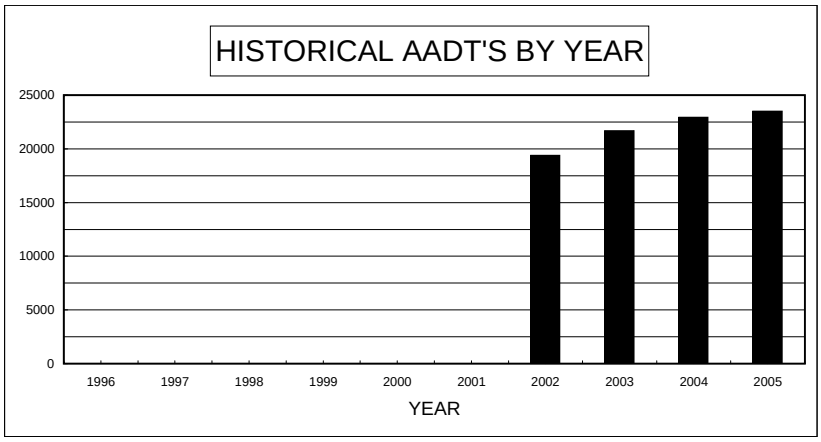

DAY OF WEEK		
DAY	ADT	% OF AADT
SUN	15,129	64.3%
MON	24,660	104.9%
TUE	26,103	111.0%
WED	26,224	111.5%
THU	25,950	110.4%
FRI	26,839	114.1%
SAT	19,684	83.7%
AVG WEEKDAY	25,734	109.4%
AVG WEEKEND	17,407	74.0%

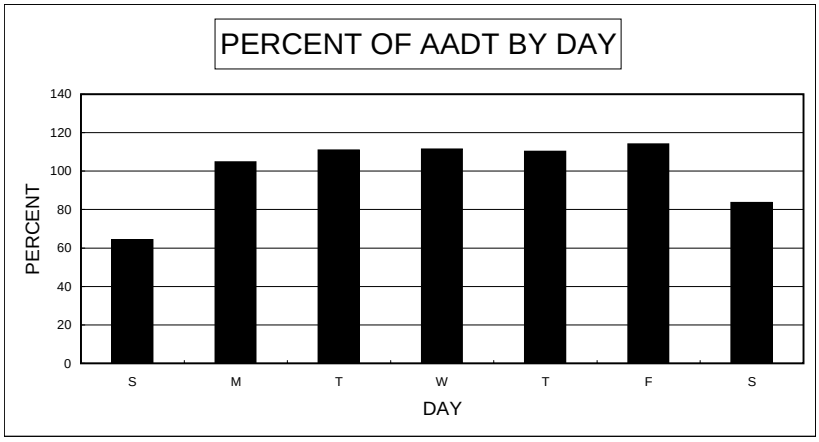

PERCENT DESIGN HOUR VOLUME (DHV) IS OF ANNUAL AVERAGE	11.6%
PERCENT HIGH DIRECTION IS OF DHV	69.7%

ATR 3123109

SR-430 (S. VIRGINIA ST) 0.35 MI NORTH OF I-580 INTCH

MONTHLY PERCENT		
MONTH	MADT	% OF AADT
JANUARY	13,377	90.2%
FEBRUARY	15,008	101.2%
MARCH	15,978	107.7%
APRIL	16,267	109.7%
MAY	16,689	112.5%
JUNE	17,466	117.8%
JULY		0.0%
AUGUST	11,867	80.0%
SEPTEMBER	11,634	78.4%
OCTOBER	15,625	105.3%
NOVEMBER	14,692	99.0%
DECEMBER	14,556	98.1%

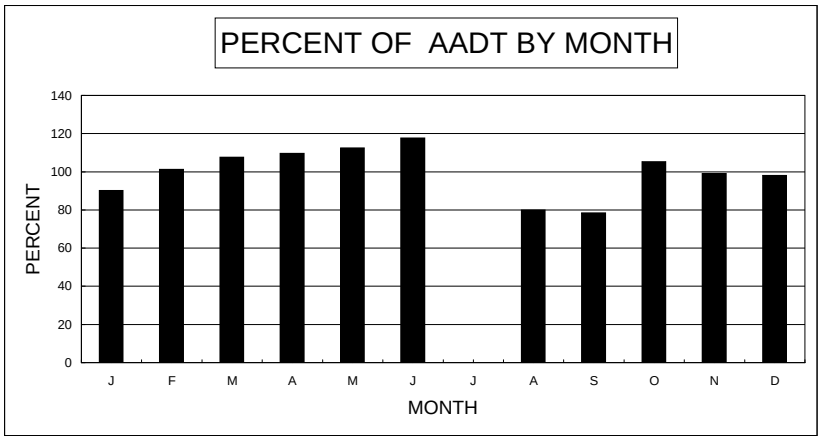

DATA MISSING DUE TO CONSTRUCTION

HISTORICAL RECORD		
YEAR	AADT	% OF PREVIOUS YEAR
2005	14,833	92.5%
2004	16,028	104.2%
2003	15,380	99.5%
2002	15,450	
2001		
2000		
1999		
1998		
1997		
1996		

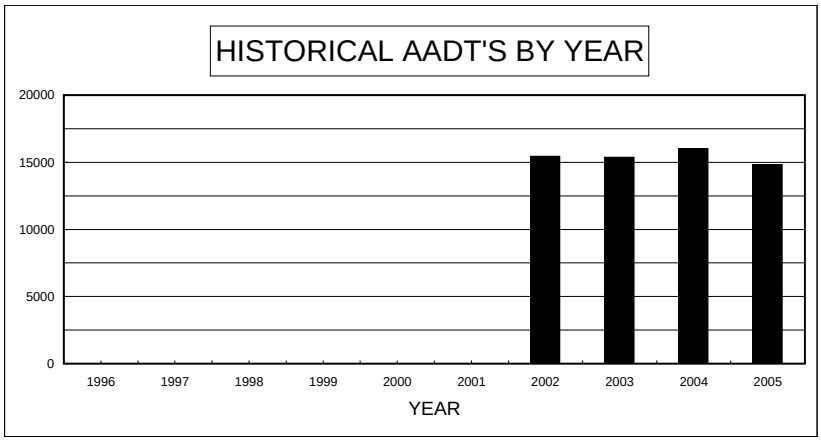

DAY OF WEEK		
DAY	ADT	% OF AADT
SUN	12,060	81.3%
MON	14,745	99.4%
TUE	15,049	101.5%
WED	15,298	103.1%
THU	15,473	104.3%
FRI	16,641	112.2%
SAT	14,563	98.2%
AVG WEEKDAY	15,141	102.1%
AVG WEEKEND	13,312	89.7%

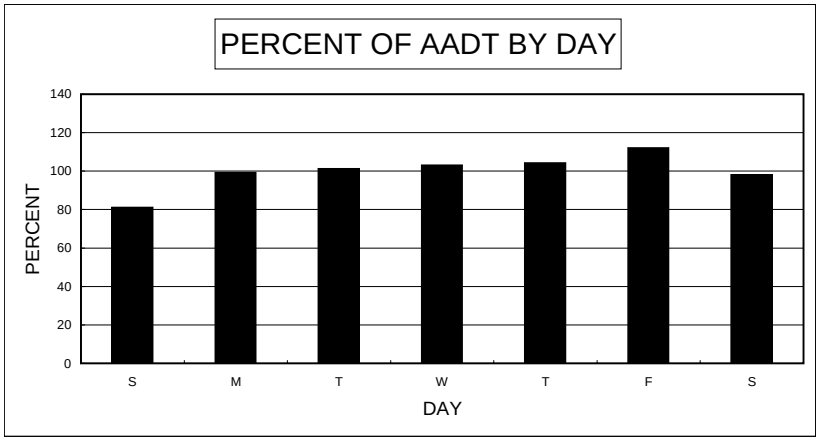

PERCENT DESIGN HOUR VOLUME (DHV) IS OF ANNUAL AVERAGE	11.3%
PERCENT HIGH DIRECTION IS OF DHV	60.1%

ATR 3123209

SR-650 (E. MCCARRAN BLVD) 0.18 MI. NORTH OF PRATER WAY

MONTHLY PERCENT		
MONTH	MADT	% OF AADT
JANUARY	23,202	88.9%
FEBRUARY	25,350	97.1%
MARCH	26,350	100.9%
APRIL	26,599	101.9%
MAY	26,816	102.7%
JUNE	27,271	104.4%
JULY	26,514	101.5%
AUGUST	27,439	105.1%
SEPTEMBER	26,578	101.8%
OCTOBER	25,980	99.5%
NOVEMBER	25,704	98.4%
DECEMBER	25,551	97.8%

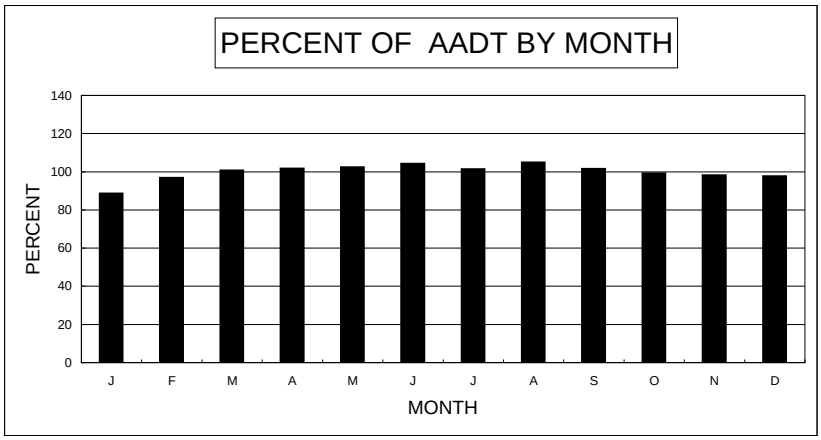

HISTORICAL RECORD		
YEAR	AADT	% OF PREVIOUS YEAR
2005	26,113	101.0%
2004	25,843	100.9%
2003	25,615	102.9%
2002	24,883	
2001		
2000		
1999		
1998		
1997		
1996		

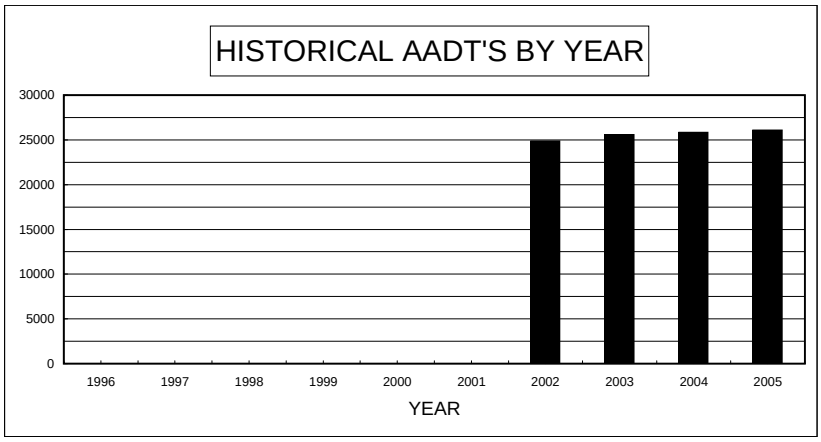

DAY OF WEEK		
DAY	ADT	% OF AADT
SUN	19,103	73.2%
MON	26,727	102.4%
TUE	27,502	105.3%
WED	27,793	106.4%
THU	27,885	106.8%
FRI	29,820	114.2%
SAT	23,959	91.8%
AVG WEEKDAY	27,477	105.2%
AVG WEEKEND	21,531	82.5%

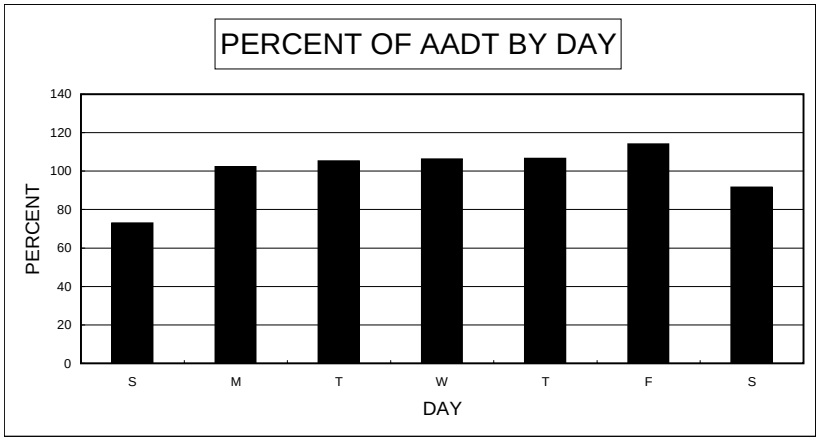

PERCENT DESIGN HOUR VOLUME (DHV) IS OF ANNUAL AVERAGE	9.6%
PERCENT HIGH DIRECTION IS OF DHV	64.3%

ATR 3123309

SR-443 (CLEAR ACRE LN) 210 FT NORTH OF WEDEKIND RD

MONTHLY PERCENT		
MONTH	MADT	% OF AADT
JANUARY	5,582	88.4%
FEBRUARY	6,447	102.1%
MARCH	6,153	97.5%
APRIL	6,446	102.1%
MAY	6,467	102.4%
JUNE	6,456	102.3%
JULY	6,376	101.0%
AUGUST	6,485	102.7%
SEPTEMBER	6,702	106.2%
OCTOBER	6,680	105.8%
NOVEMBER	6,226	98.6%
DECEMBER	5,729	90.8%

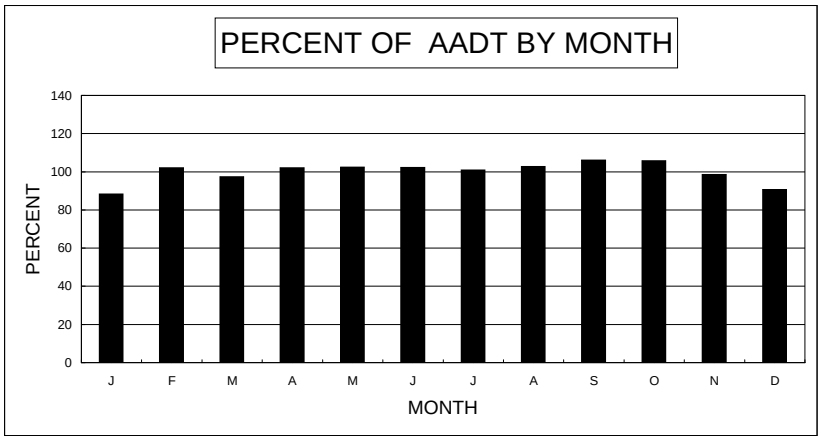

HISTORICAL RECORD		
YEAR	AADT	% OF PREVIOUS YEAR
2005	6,312	97.5%
2004	6,476	109.2%
2003	5,930	107.9%
2002	5,495	
2001		
2000		
1999		
1998		
1997		
1996		

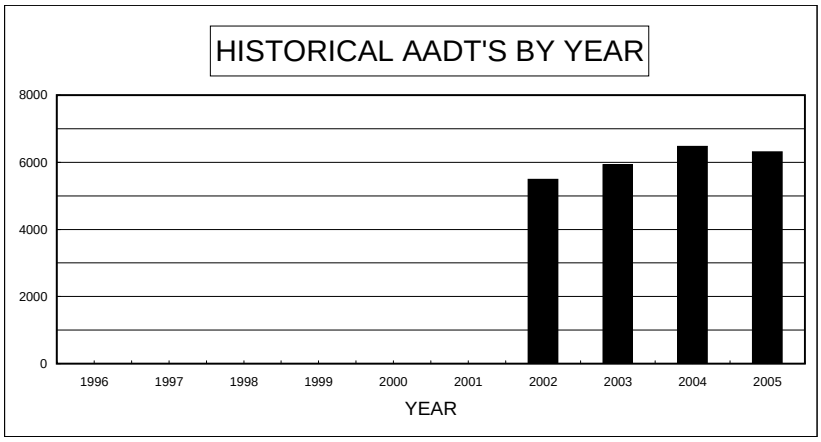

DAY OF WEEK		
DAY	ADT	% OF AADT
SUN	5,384	85.3%
MON	6,369	100.9%
TUE	6,440	102.0%
WED	6,532	103.5%
THU	6,612	104.7%
FRI	6,897	109.3%
SAT	5,953	94.3%
AVG WEEKDAY	6,488	102.8%
AVG WEEKEND	5,669	89.8%

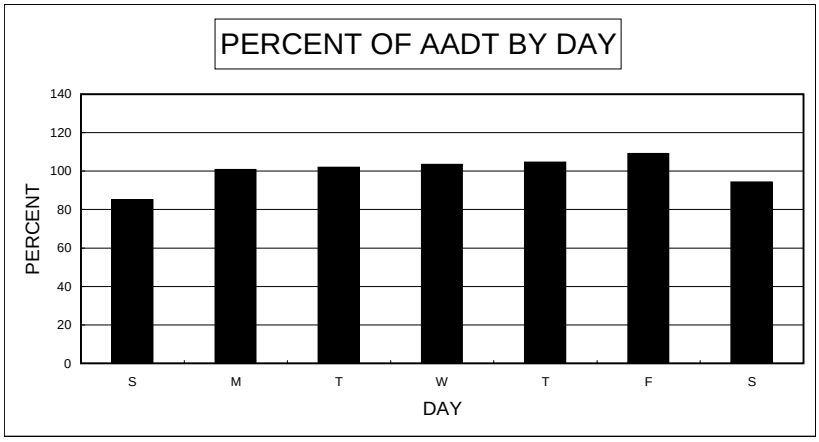

PERCENT DESIGN HOUR VOLUME (DHV) IS OF ANNUAL AVERAGE	10.3%
PERCENT HIGH DIRECTION IS OF DHV	65.3%

ATR 3171209

SR-431 (MT ROSE HWY) 4.8 MI W. OF SR-430 (US-395)

MONTHLY PERCENT		
MONTH	MADT	% OF AADT
JANUARY		0.0%
FEBRUARY		0.0%
MARCH	9,856	94.9%
APRIL	9,222	88.8%
MAY	9,530	91.8%
JUNE	11,102	106.9%
JULY	12,208	117.6%
AUGUST	12,551	120.9%
SEPTEMBER	10,585	102.0%
OCTOBER	9,922	95.6%
NOVEMBER	8,711	83.9%
DECEMBER	10,125	97.5%

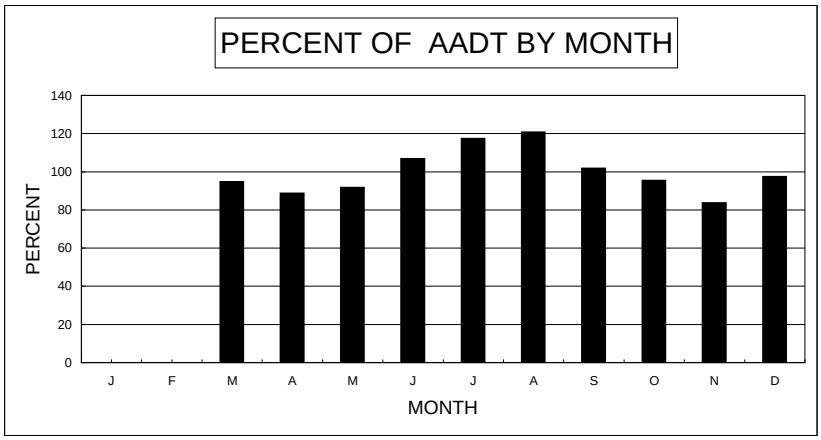

DATA MISSING DUE TO CONSTRUCTION

HISTORICAL RECORD		
YEAR	AADT	% OF PREVIOUS YEAR
2005	10,381	93.7%
2004	11,080	105.0%
2003	10,550	103.5%
2002	10,190	104.4%
2001	9,765	105.5%
2000	9,260	106.2%
1999	8,720	104.4%
1998	8,350	105.3%
1997	7,930	108.1%
1996	7,335	106.8%

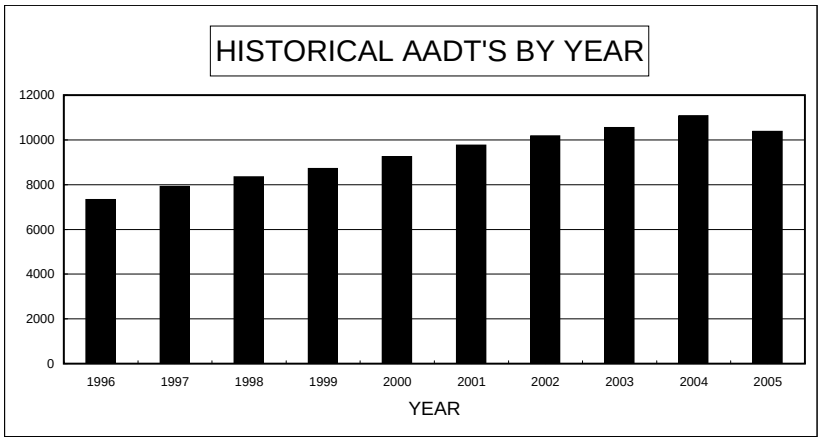

DAY OF WEEK		
DAY	ADT	% OF AADT
SUN	8,689	83.7%
MON	10,074	97.0%
TUE	10,670	102.8%
WED	10,876	104.8%
THU	11,041	106.4%
FRI	11,425	110.1%
SAT	9,941	95.8%
AVG WEEKDAY	10,665	102.7%
AVG WEEKEND	9,315	89.7%

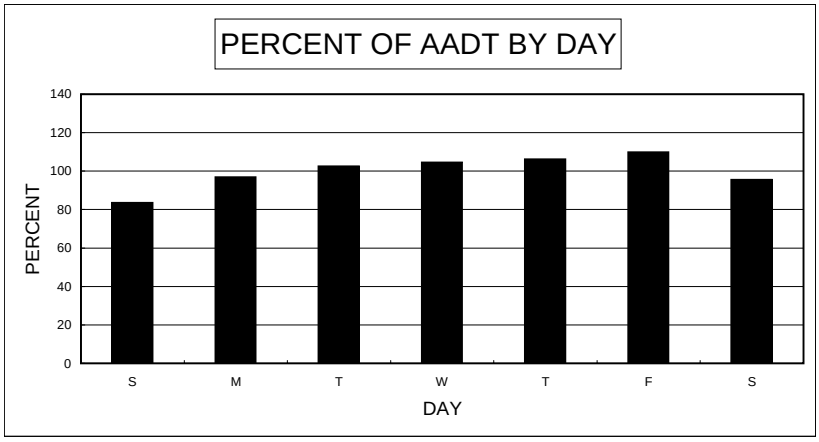

PERCENT DESIGN HOUR VOLUME (DHV) IS OF ANNUAL AVERAGE	10.8%
PERCENT HIGH DIRECTION IS OF DHV	69.7%

ATR 3321109

US-93 0.5 MI. NORTH OF McGILL

MONTHLY PERCENT		
MONTH	MADT	% OF AADT
JANUARY	1,222	75.4%
FEBRUARY	1,355	83.5%
MARCH	1,783	110.0%
APRIL	1,620	99.9%
MAY	1,625	100.2%
JUNE	1,765	108.9%
JULY	1,848	114.0%
AUGUST	1,766	108.9%
SEPTEMBER	1,583	97.6%
OCTOBER	1,825	112.5%
NOVEMEBER	1,630	100.5%
DECEMBER	1,434	88.4%

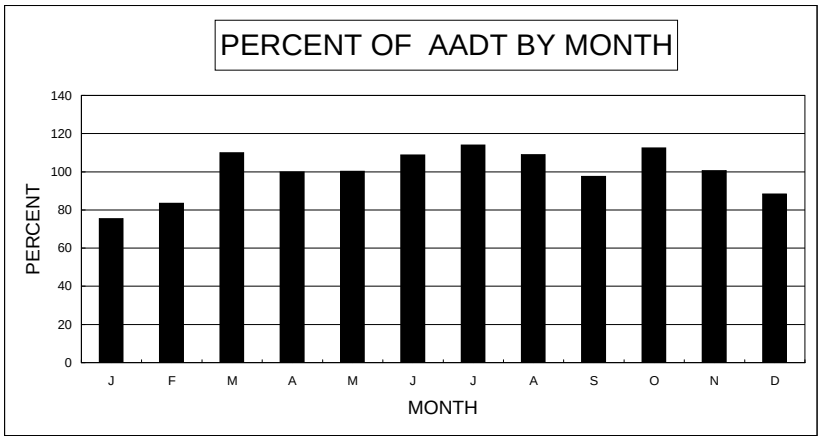

HISTORICAL RECORD		
YEAR	AADT	% OF PREVIOUS YEAR
2005	1,621	103.8%
2004	1,562	101.8%
2003	1,535	98.4%
2002	1,560	104.3%
2001	1,495	100.7%
2000	1,485	97.1%
1999	1,530	105.9%
1998	1,445	100.7%
1997	1,435	106.7%
1996	1,345	128.1%

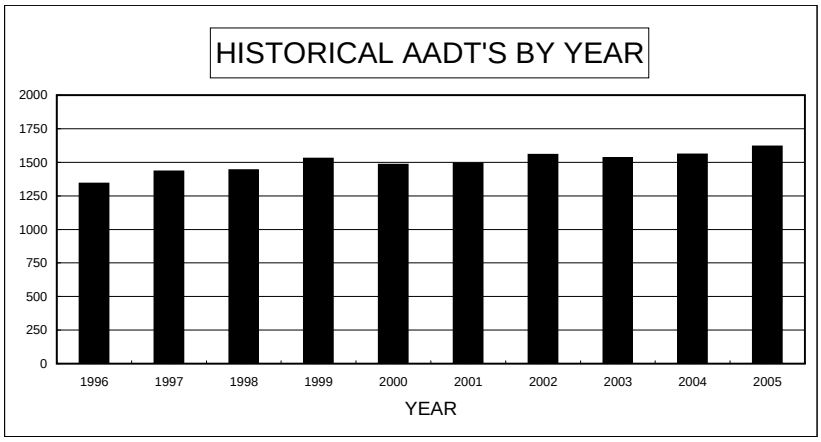

DAY OF WEEK		
DAY	ADT	% OF AADT
SUN	1,629	100.5%
MON	1,525	94.1%
TUE	1,554	95.9%
WED	1,648	101.7%
THU	1,667	102.8%
FRI	1,727	106.5%
SAT	1,600	98.7%
AVG WEEKDAY	1,599	98.6%
AVG WEEKEND	1,615	99.6%

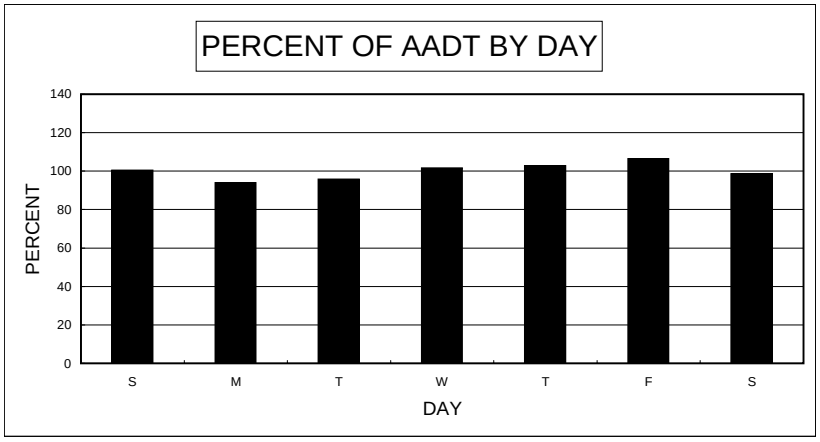

PERCENT DESIGN HOUR VOLUME (DHV) IS OF ANNUAL AVERAGE	11.3%
PERCENT HIGH DIRECTION IS OF DHV	69.9%

ATR 3321409

US-6 6.0 MI. E. OF AULTMAN ST. IN ELY

MONTHLY PERCENT		
MONTH	MADT	% OF AADT
JANUARY	720	57.1%
FEBRUARY	759	60.2%
MARCH	1,021	80.9%
APRIL	1,099	87.2%
MAY	1,455	115.4%
JUNE	1,711	135.7%
JULY	1,845	146.3%
AUGUST	1,679	133.2%
SEPTEMBER	1,507	119.5%
OCTOBER	1,379	109.4%
NOVEMBER	1,099	87.2%
DECEMBER	858	68.1%

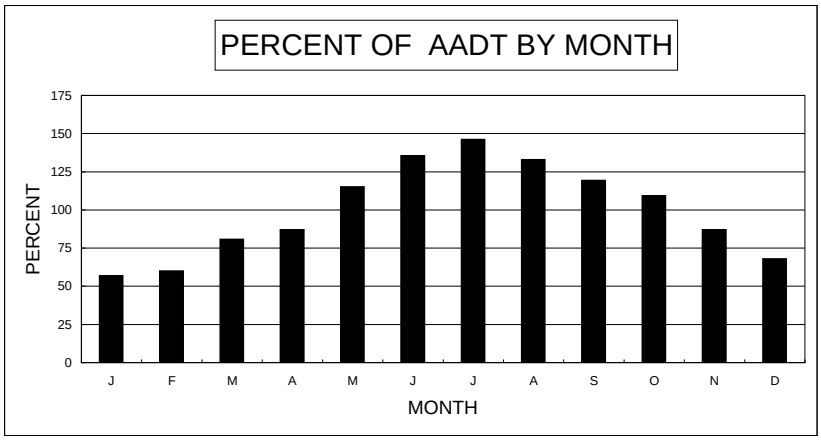

HISTORICAL RECORD		
YEAR	AADT	% OF PREVIOUS YEAR
2005	1,261	100.8%
2004	1,251	100.1%
2003	1,250	104.6%
2002	1,195	98.8%
2001	1,210	100.8%
2000	1,200	98.8%
1999	1,215	103.0%
1998	1,180	102.6%
1997	1,150	107.0%
1996	1,075	96.0%

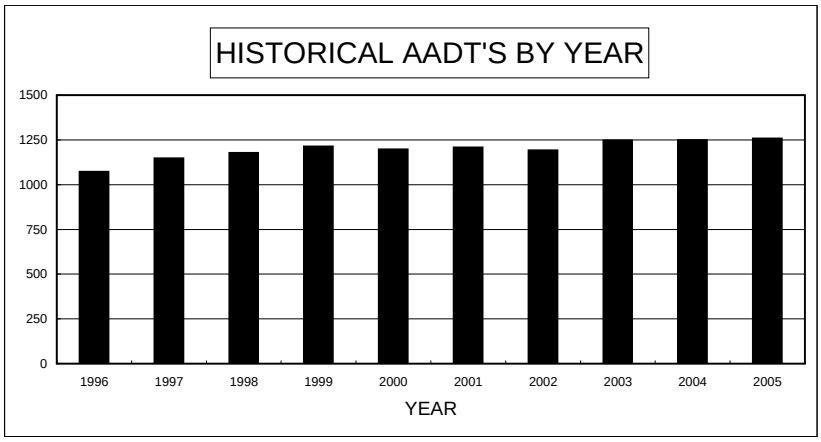

DAY OF WEEK		
DAY	ADT	% OF AADT
SUN	1,310	103.9%
MON	1,178	93.4%
TUE	1,154	91.5%
WED	1,189	94.3%
THU	1,226	97.2%
FRI	1,374	109.0%
SAT	1,396	110.7%
AVG WEEKDAY	1,187	94.1%
AVG WEEKEND	1,353	107.3%

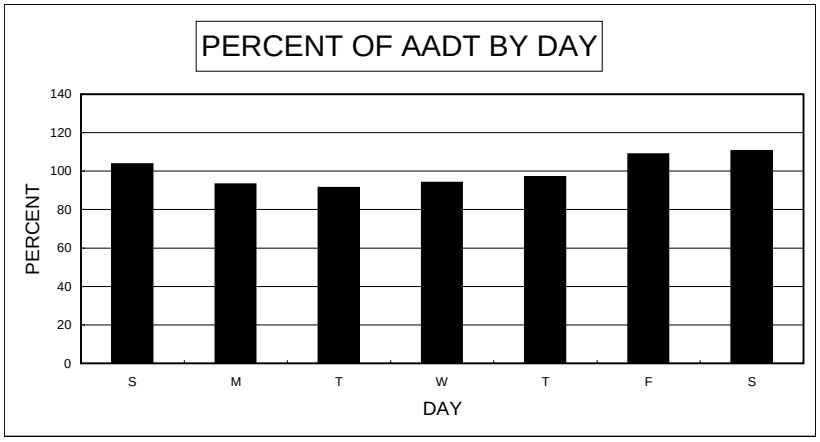

PERCENT DESIGN HOUR VOLUME (DHV) IS OF ANNUAL AVERAGE	14.8%
PERCENT HIGH DIRECTION IS OF DHV	67.0%

ATR 3321509

US-50 1 MI. W. OF THE ROAD TO RUTH

MONTHLY PERCENT		
MONTH	MADT	% OF AADT
JANUARY	307	49.8%
FEBRUARY	338	54.8%
MARCH	445	72.2%
APRIL	514	83.4%
MAY	706	114.6%
JUNE	867	140.8%
JULY	923	149.8%
AUGUST	864	140.3%
SEPTEMBER	799	129.7%
OCTOBER	732	118.9%
NOVEMBER	518	84.1%
DECEMBER	379	61.5%

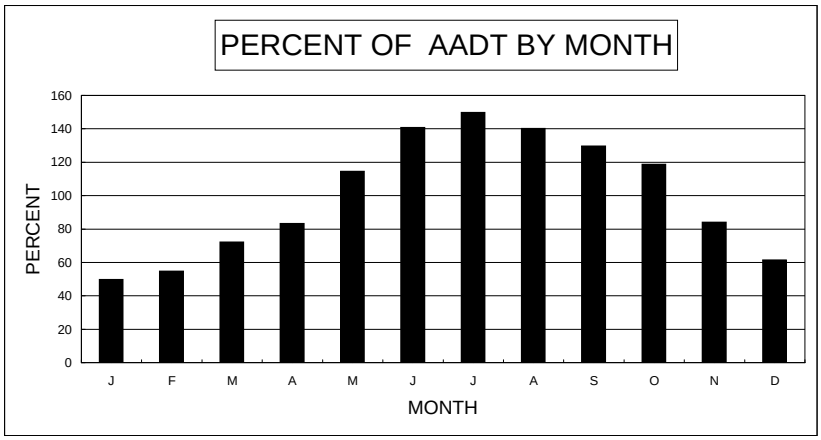

HISTORICAL RECORD		
YEAR	AADT	% OF PREVIOUS YEAR
2005	616	99.6%
2004	618	93.7%
2003	660	100.0%
2002	660	100.0%
2001	660	103.9%
2000	635	96.9%
1999	655	100.8%
1998	650	89.0%
1997	730	105.8%
1996	690	88.5%

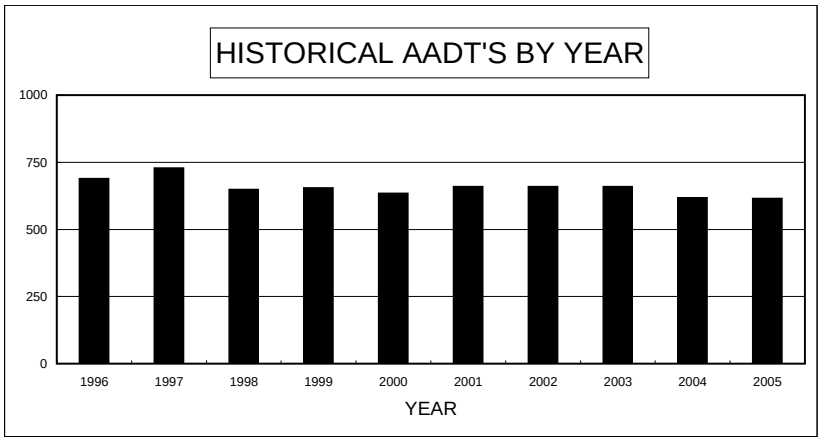

DAY OF WEEK		
DAY	ADT	% OF AADT
SUN	599	97.2%
MON	592	96.1%
TUE	577	93.7%
WED	607	98.5%
THU	638	103.6%
FRI	684	111.0%
SAT	615	99.8%
AVG WEEKDAY	604	98.0%
AVG WEEKEND	607	98.5%

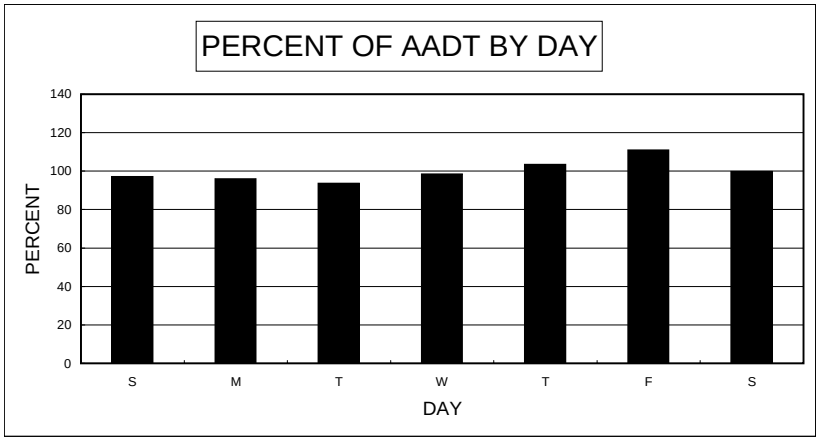

PERCENT DESIGN HOUR VOLUME (DHV) IS OF ANNUAL AVERAGE	15.1%
PERCENT HIGH DIRECTION IS OF DHV	68.1%

ATR 0121109

US-50, 13.9 MI. EAST OF SR-361 EAST OF FALLON

MONTHLY PERCENT		
MONTH	MADT	% OF AADT
JANUARY	310	51.6%
FEBRUARY	352	58.5%
MARCH	453	75.3%
APRIL	514	85.5%
MAY	664	110.4%
JUNE	844	140.4%
JULY	878	146.1%
AUGUST	808	134.4%
SEPTEMBER	742	123.4%
OCTOBER	703	117.0%
NOVEMBER	542	90.1%
DECEMBER	404	67.1%

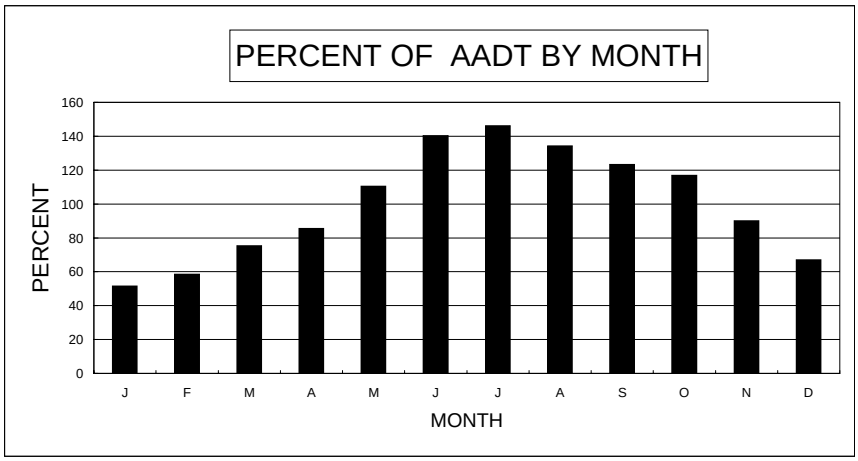

HISTORICAL RECORD		
YEAR	AADT	% OF PREVIOUS YEAR
2005	601	93.6%
2004	642	101.1%
2003	635	97.7%
2002	650	100.0%
2001	650	101.6%
2000	640	94.1%
1999	680	109.7%
1998	620	99.2%
1997	625	103.3%
1996	605	94.5%

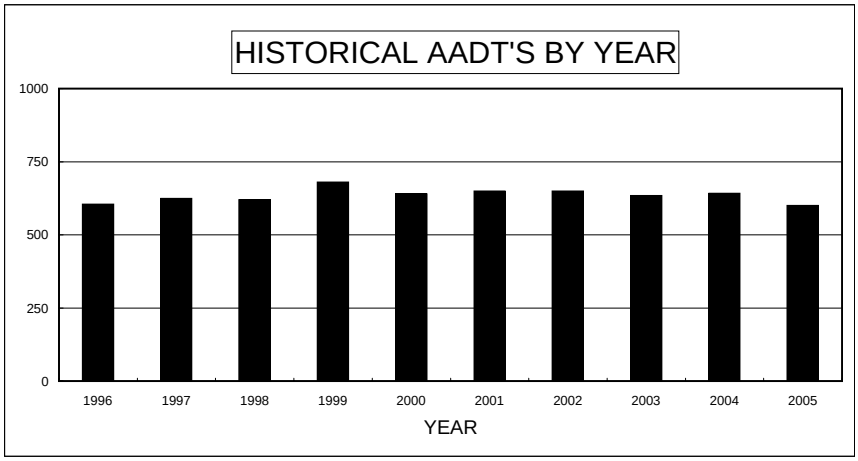

DAY OF WEEK		
DAY	ADT	% OF AADT
SUN	598	99.5%
MON	585	97.3%
TUE	557	92.7%
WED	565	94.0%
THU	618	102.8%
FRI	708	117.8%
SAT	578	96.2%
AVG WEEKDAY	581	96.7%
AVG WEEKEND	588	97.8%

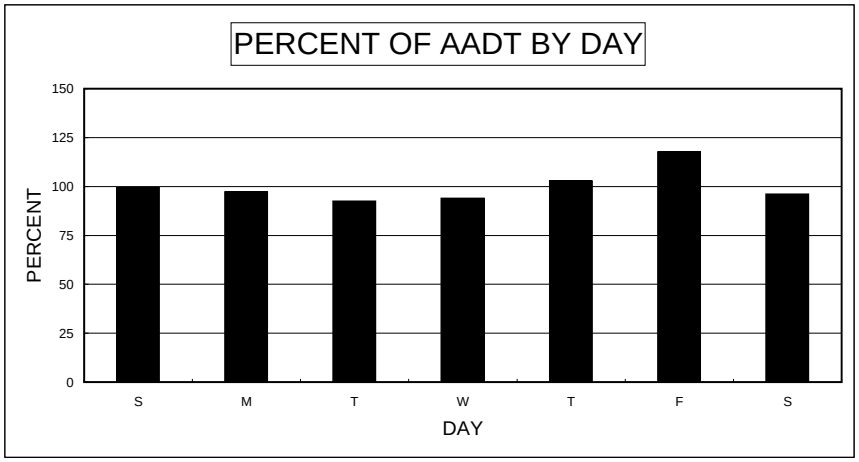

PERCENT DESIGN HOUR VOLUME (DHV) IS OF ANNUAL AVERAGE	16.5%
PERCENT HIGH DIRECTION IS OF DHV	62.9%

ATR 0121209

US-50 04 MI. WEST OF US-50A

MONTHLY PERCENT		
MONTH	MADT	% OF AADT
JANUARY	1,806	74.7%
FEBRUARY	2,080	86.0%
MARCH	2,240	92.6%
APRIL	2,367	97.9%
MAY	2,650	109.6%
JUNE	2,974	123.0%
JULY	2,850	117.9%
AUGUST	2,709	112.0%
SEPTEMBER	2,567	106.2%
OCTOBER	2,457	101.6%
NOVEMBER	2,237	92.5%
DECEMBER	2,081	86.0%

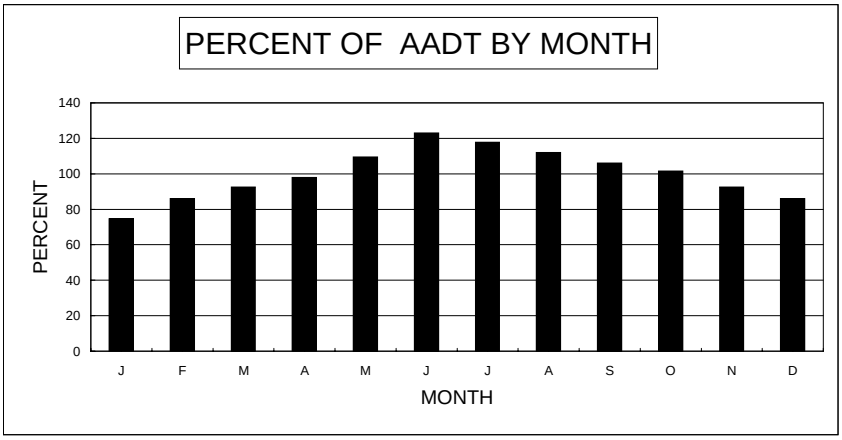

HISTORICAL RECORD		
YEAR	AADT	% OF PREVIOUS YEAR
2005	2,418	104.2%
2004	2,321	98.3%
2003	2,360	102.3%
2002	2,306	101.4%
2001	2,275	98.7%
2000	2,305	99.1%
1999	2,325	103.6%
1998	2,245	105.4%
1997	2,130	
1996		

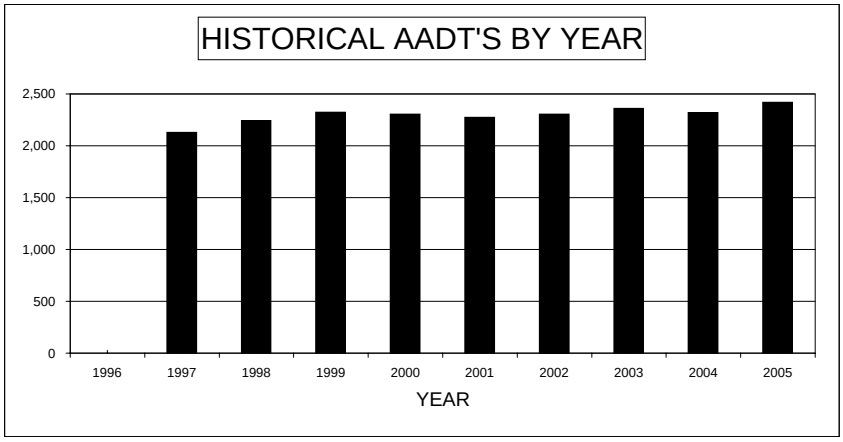

DAY OF WEEK		
DAY	ADT	% OF AADT
SUN	2,000	82.7%
MON	2,333	96.5%
TUE	2,474	102.3%
WED	2,445	101.1%
THU	2,497	103.3%
FRI	2,674	110.6%
SAT	2,503	103.5%
AVG WEEKDAY	2,437	100.8%
AVG WEEKEND	2,252	93.1%

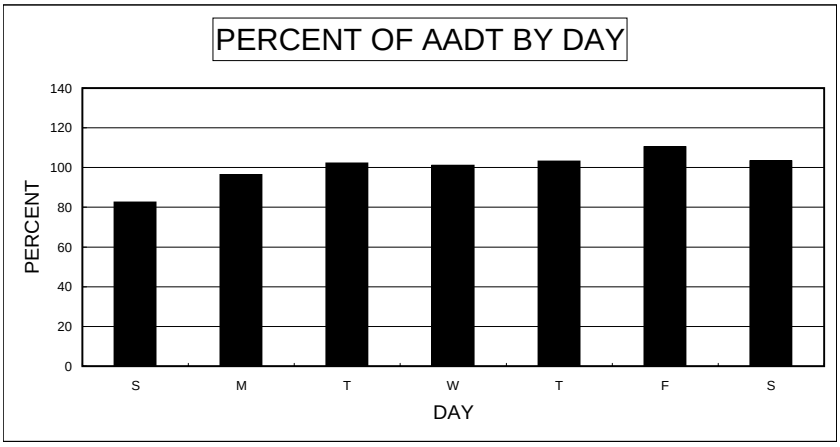

PERCENT DESIGN HOUR VOLUME (DHV) IS OF ANNUAL AVERAGE	11.0%
PERCENT HIGH DIRECTION IS OF DHV	58.9%

ATR 0121309

US-50, (WILLIAMS ST) 90 FT. E. OF RUSSELL ST.

MONTHLY PERCENT		
MONTH	MADT	% OF AADT
JANUARY	19,978	91.2%
FEBRUARY	21,332	97.4%
MARCH	22,287	101.8%
APRIL	22,609	103.2%
MAY	23,021	105.1%
JUNE	22,427	102.4%
JULY	22,188	101.3%
AUGUST	22,737	103.8%
SEPTEMBER	22,679	103.6%
OCTOBER	22,227	101.5%
NOVEMBER	20,658	94.3%
DECEMBER	20,633	94.2%

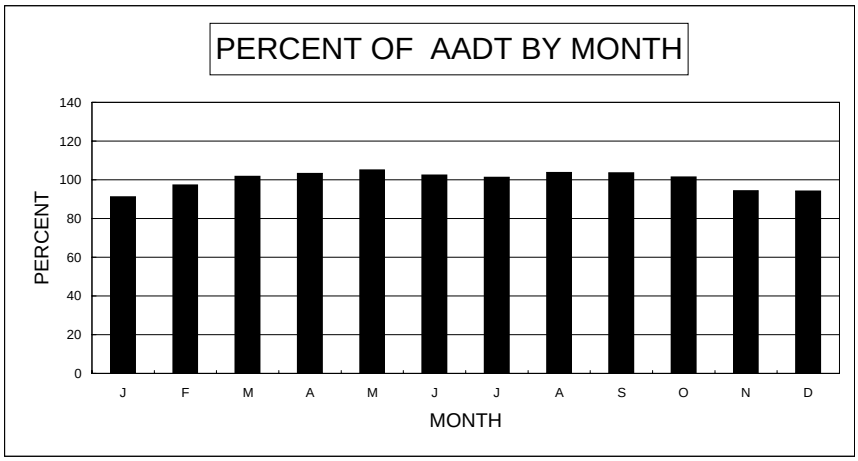

HISTORICAL RECORD		
YEAR	AADT	% OF PREVIOUS YEAR
2005	21,898	102.9%
2004	21,278	100.2%
2003	21,235	97.9%
2002	21,680	100.5%
2001	21,565	102.9%
2000	20,960	
1999		
1998		
1997		
1996		

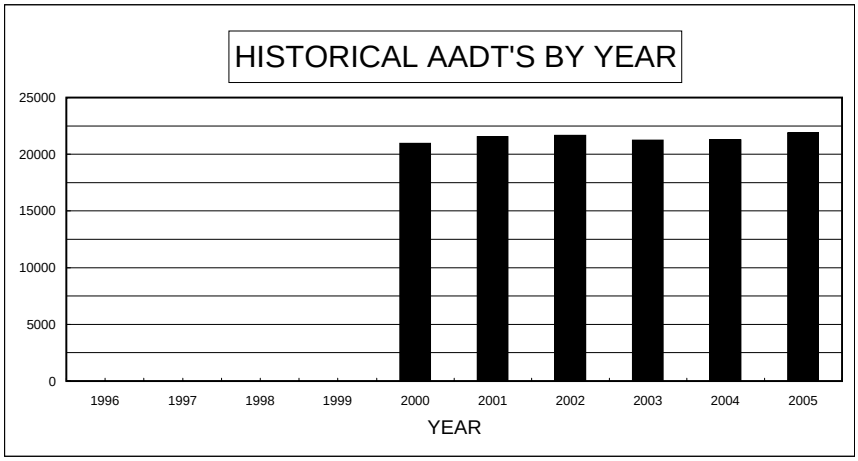

DAY OF WEEK		
DAY	ADT	% OF AADT
SUN	16,151	73.8%
MON	22,309	101.9%
TUE	23,224	106.1%
WED	23,135	105.6%
THU	23,181	105.9%
FRI	25,283	115.5%
SAT	20,004	91.4%
AVG WEEKDAY	22,962	104.9%
AVG WEEKEND	18,078	82.6%

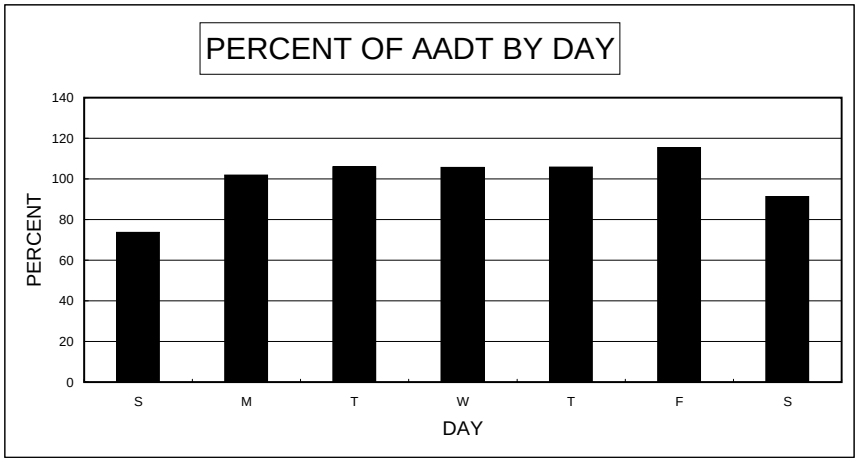

PERCENT DESIGN HOUR VOLUME (DHV) IS OF ANNUAL AVERAGE	9.5%
PERCENT HIGH DIRECTION IS OF DHV	56.3%

ATR 0121409

US-95 1.9 MI. S.OF PASTURE RD.

MONTHLY PERCENT		
MONTH	MADT	% OF AADT
JANUARY	1,886	84.8%
FEBRUARY	2,060	92.6%
MARCH	2,495	112.2%
APRIL	2,392	107.6%
MAY	2,385	107.2%
JUNE	1,624	73.0%
JULY	2,358	106.0%
AUGUST	2,395	107.7%
SEPTEMBER	2,413	108.5%
OCTOBER	2,281	102.6%
NOVEMBER	2,251	101.2%
DECEMBER	2,149	96.6%

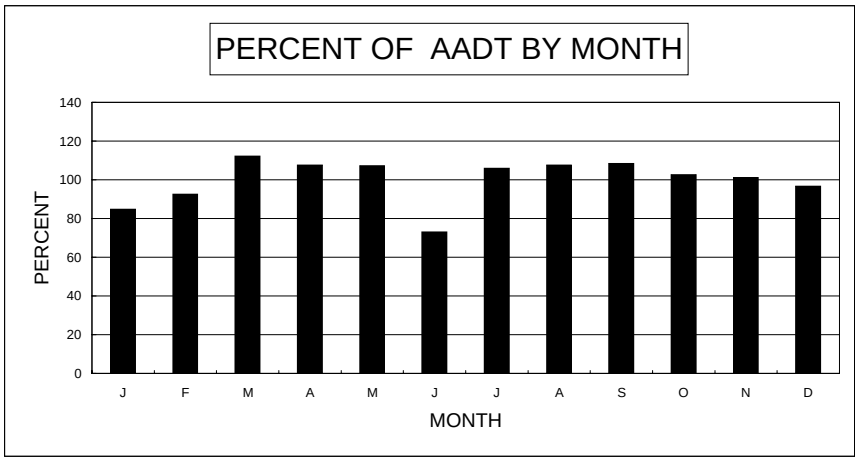

NEW STATION

HISTORICAL RECORD		
YEAR	AADT	% OF PREVIOUS YEAR
2005	2,224	95.7%
2004	2,325	103.1%
2003	2,255	
2002		
2001		
2000		
1999		
1998		
1997		
1996		

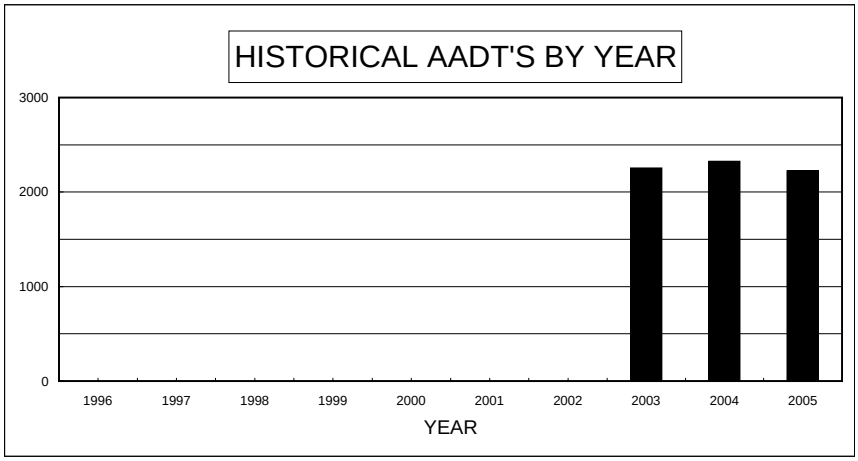

DAY OF WEEK		
DAY	ADT	% OF AADT
SUN	1,970	88.6%
MON	2,122	95.4%
TUE	2,182	98.1%
WED	2,298	103.3%
THU	2,342	105.3%
FRI	2,513	113.0%
SAT	2,140	96.2%
AVG WEEKDAY	2,236	100.5%
AVG WEEKEND	2,055	92.4%

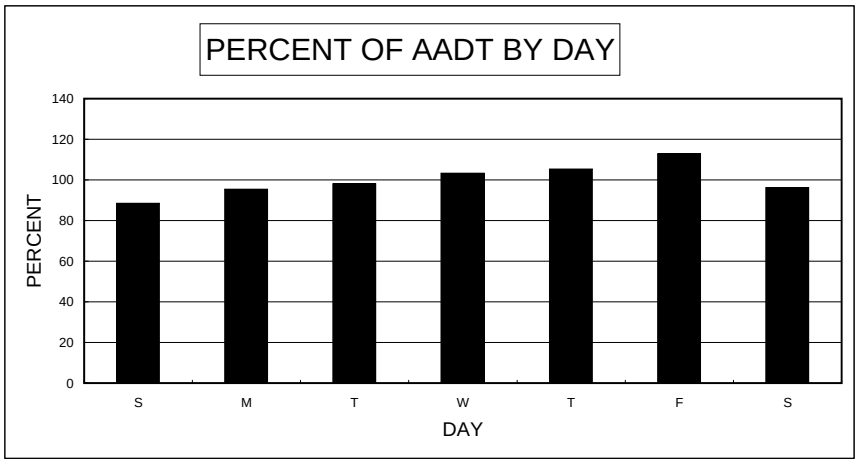

PERCENT DESIGN HOUR VOLUME (DHV) IS OF ANNUAL AVERAGE	10.6%
PERCENT HIGH DIRECTION IS OF DHV	61.7%

ATR 0311109

I-15 AT THE NV/CA STATELINE

MONTHLY PERCENT		
MONTH	MADT	% OF AADT
JANUARY	31,972	80.6%
FEBRUARY	34,788	87.7%
MARCH	39,254	99.0%
APRIL	38,310	96.6%
MAY	40,431	102.0%
JUNE	42,377	106.9%
JULY	46,997	118.5%
AUGUST	45,767	115.4%
SEPTEMBER	37,707	95.1%
OCTOBER	35,697	90.0%
NOVEMBER	40,759	102.8%
DECEMBER	41,729	105.2%

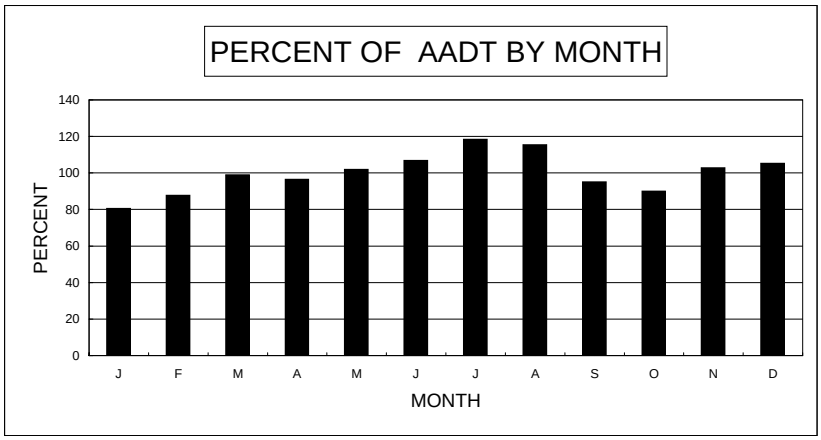

HISTORICAL RECORD		
YEAR	AADT	% OF PREVIOUS YEAR
2005	39,649	102.2%
2004	38,799	101.9%
2003	38,074	100.0%
2002	38,075	100.9%
2001	37,750	105.9%
2000	35,650	102.3%
1999	34,855	102.4%
1998	34,040	105.9%
1997	32,150	103.6%
1996	31,025	105.1%

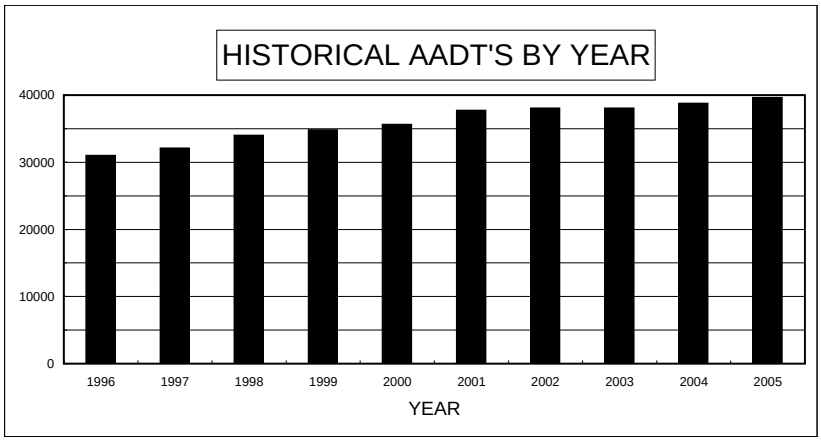

DAY OF WEEK		
DAY	ADT	% OF AADT
SUN	55,094	139.0%
MON	37,308	94.1%
TUE	30,138	76.0%
WED	29,491	74.4%
THU	33,511	84.5%
FRI	48,631	122.7%
SAT	43,370	109.4%
AVG WEEKDAY	32,612	82.3%
AVG WEEKEND	49,232	124.2%

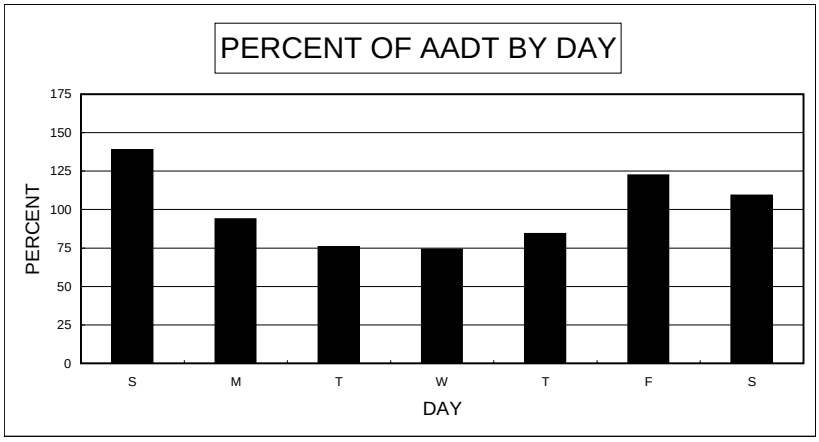

PERCENT DESIGN HOUR VOLUME (DHV) IS OF ANNUAL AVERAGE	13.0%
PERCENT HIGH DIRECTION IS OF DHV	59.7%

ATR 0311209

I-15 1.5 MI. N. OF THE APEX INTERCHANGE SR-604

MONTHLY PERCENT		
MONTH	MADT	% OF AADT
JANUARY	21,058	80.3%
FEBRUARY	22,716	86.6%
MARCH	27,926	106.5%
APRIL	26,831	102.3%
MAY	26,763	102.0%
JUNE	29,242	111.5%
JULY	29,925	114.1%
AUGUST	29,296	111.7%
SEPTEMBER	26,072	99.4%
OCTOBER	25,775	98.3%
NOVEMBER	25,063	95.5%
DECEMBER	24,099	91.9%

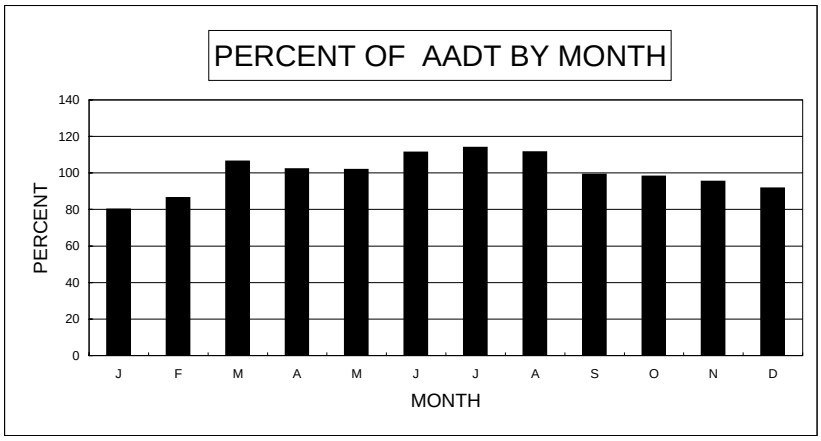

HISTORICAL RECORD		
YEAR	AADT	% OF PREVIOUS YEAR
2005	26,231	110.1%
2004	23,824	104.2%
2003	22,870	99.7%
2002	22,940	112.2%
2001	20,450	104.4%
2000	19,580	101.0%
1999	19,380	103.6%
1998	18,710	107.0%
1997	17,490	105.6%
1996	16,570	103.6%

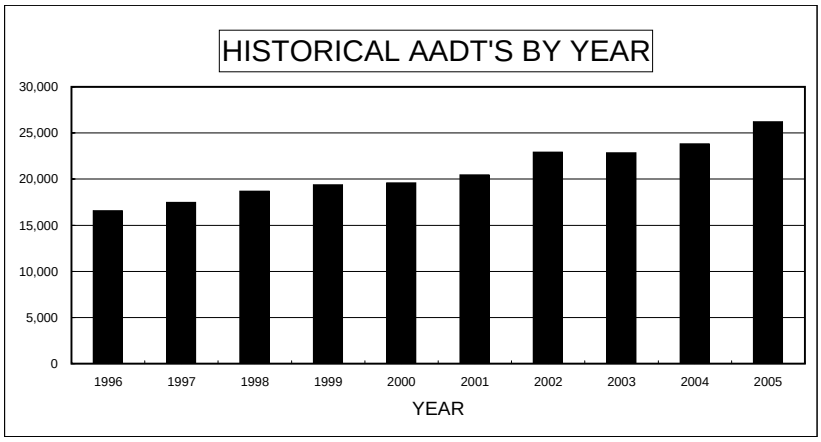

DAY OF WEEK		
DAY	ADT	% OF AADT
SUN	25,056	95.5%
MON	25,152	95.9%
TUE	24,825	94.6%
WED	25,582	97.5%
THU	27,225	103.8%
FRI	30,073	114.6%
SAT	25,701	98.0%
AVG WEEKDAY	25,696	98.0%
AVG WEEKEND	25,379	96.8%

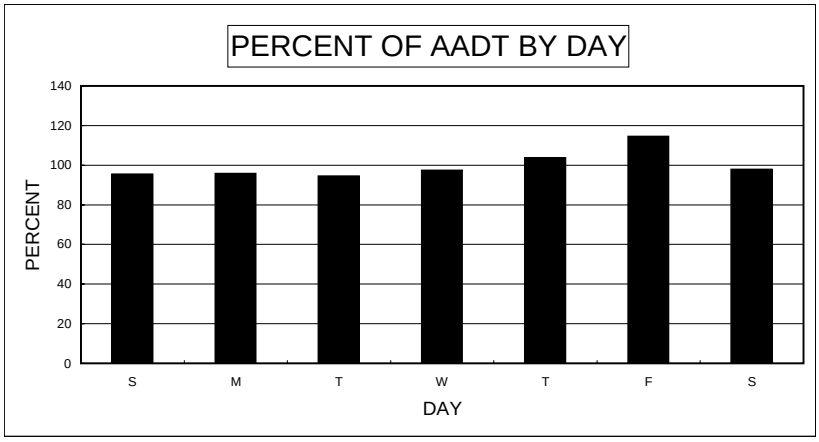

PERCENT DESIGN HOUR VOLUME (DHV) IS OF ANNUAL AVERAGE	9.9%
PERCENT HIGH DIRECTION IS OF DHV	69.1%

ATR 0311309

I-15 0.7 MI. N. OF THE SR-144 E. MESQUITE INTERCHANGE

MONTHLY PERCENT		
MONTH	MADT	% OF AADT
JANUARY	20,630	87.5%
FEBRUARY	21,203	89.9%
MARCH	25,167	106.7%
APRIL	23,201	98.4%
MAY	23,938	101.5%
JUNE	25,608	108.6%
JULY	26,993	114.4%
AUGUST	26,113	110.7%
SEPTEMBER	23,227	98.5%
OCTOBER	23,414	99.3%
NOVEMBER	21,488	91.1%
DECEMBER	22,043	93.5%

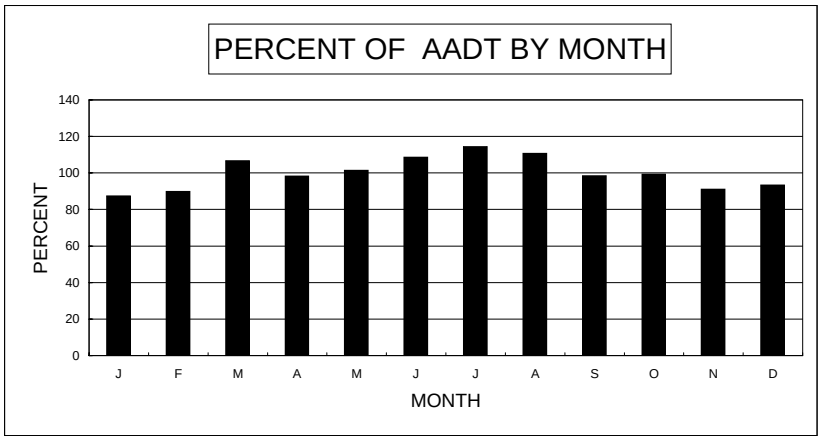

HISTORICAL RECORD		
YEAR	AADT	% OF PREVIOUS YEAR
2005	23,585	103.9%
2004	22,692	103.9%
2003	21,835	101.5%
2002	21,511	107.8%
2001	19,955	106.5%
2000	18,740	100.1%
1999	18,715	105.1%
1998	17,805	106.0%
1997	16,795	104.1%
1996	16,140	101.7%

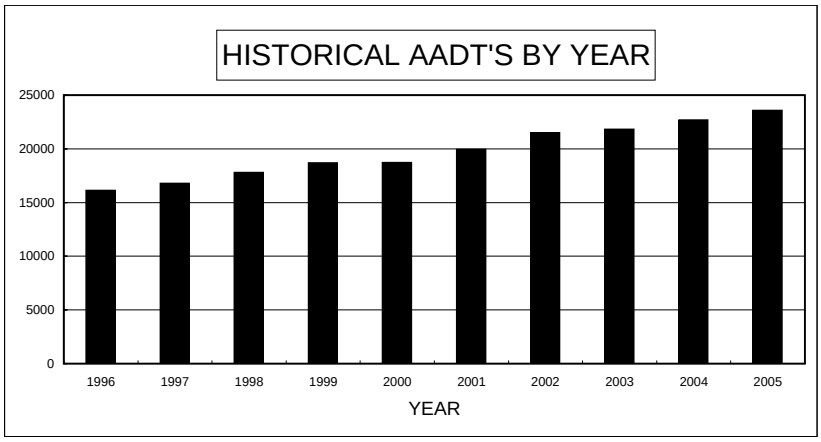

DAY OF WEEK		
DAY	ADT	% OF AADT
SUN	24,386	103.4%
MON	21,819	92.5%
TUE	21,137	89.6%
WED	21,735	92.2%
THU	23,563	99.9%
FRI	27,461	116.4%
SAT	24,996	106.0%
AVG WEEKDAY	22,064	93.5%
AVG WEEKEND	24,691	104.7%

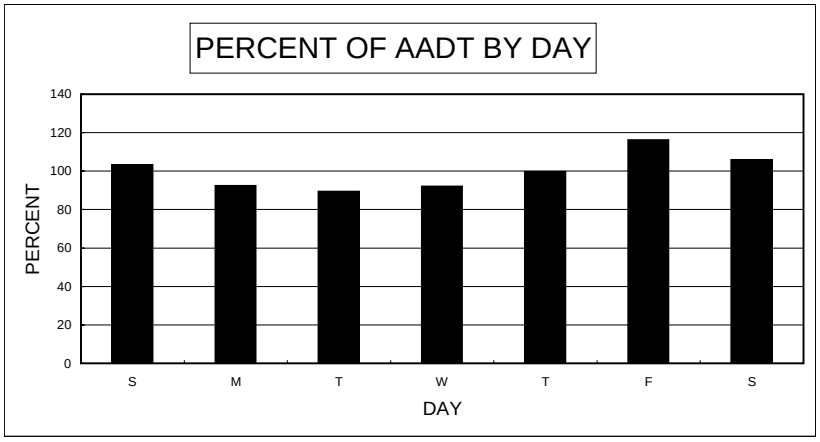

PERCENT DESIGN HOUR VOLUME (DHV) IS OF ANNUAL AVERAGE	10.1%
PERCENT HIGH DIRECTION IS OF DHV	63.9%

ATR 0312109

I-15 0.2 MI. N. OF SR-589 (SAHARA AVE)

MONTHLY PERCENT		
MONTH	MADT	% OF AADT
JANUARY		0.0%
FEBRUARY		0.0%
MARCH		0.0%
APRIL		0.0%
MAY		0.0%
JUNE		0.0%
JULY		0.0%
AUGUST		0.0%
SEPTEMBER		0.0%
OCTOBER		0.0%
NOVEMBER		0.0%
DECEMBER		0.0%

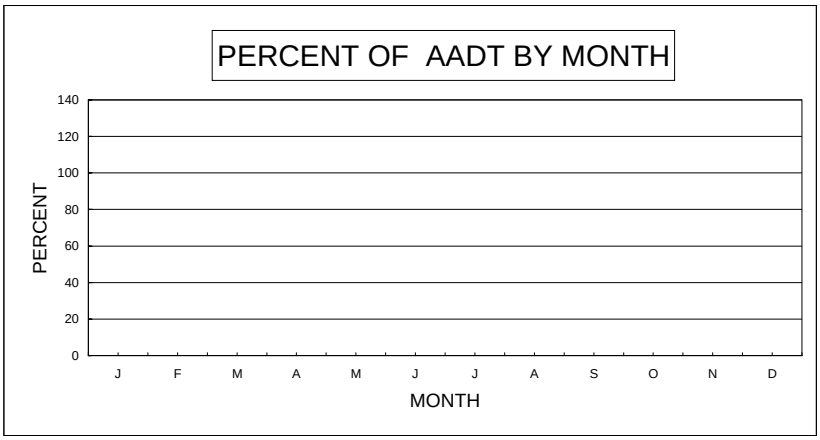

DATA MISSING DUE TO CONSTRUCTION

HISTORICAL RECORD		
YEAR	AADT	% OF PREVIOUS YEAR
2005	260,000	101.6%
2004	255,856	106.3%
2003	240,585	106.7%
2002	225,500	101.5%
2001	222,100	96.8%
2000	229,500	101.6%
1999	225,955	111.2%
1998	203,165	99.6%
1997	203,990	109.3%
1996	186,670	103.4%

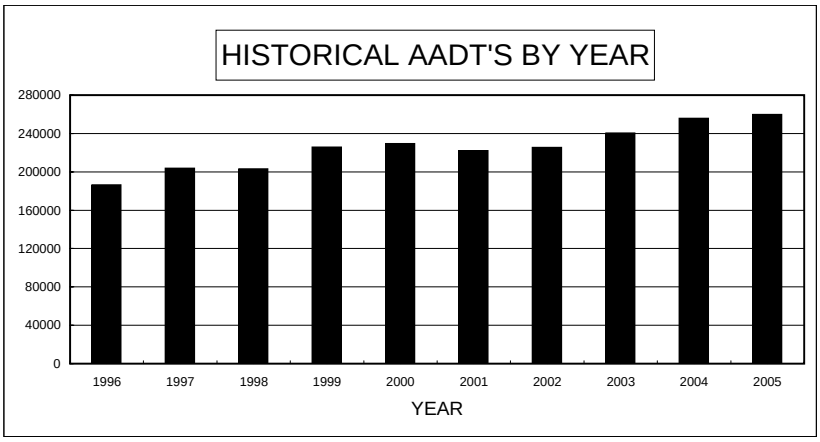

2005,2002, 2001, 2000 ESTIMATED AADT

DAY OF WEEK		
DAY	ADT	% OF AADT
SUN		0.0%
MON		0.0%
TUE		0.0%
WED		0.0%
THU		0.0%
FRI		0.0%
SAT		0.0%
AVG WEEKDAY	0	0.0%
AVG WEEKEND	0	0.0%

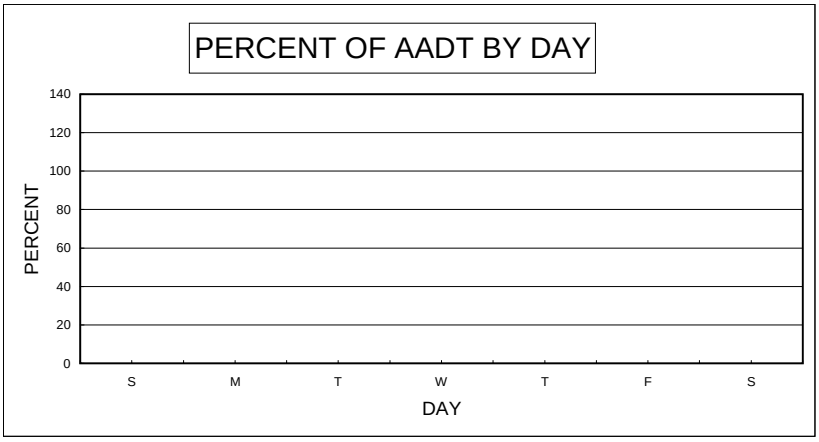

PERCENT DESIGN HOUR VOLUME (DHV) IS OF ANNUAL AVERAGE	N/A
PERCENT HIGH DIRECTION IS OF DHV	N/A

ATR 0312309

I-15 0.7 MI. NORTH OF SR-147 (LAKE MEAD BLVD) INTERCHANGE

MONTHLY PERCENT		
MONTH	MADT	% OF AADT
JANUARY	105,032	91.3%
FEBRUARY	110,190	95.8%
MARCH	119,087	103.6%
APRIL	118,855	103.4%
MAY	116,174	101.0%
JUNE	120,105	104.5%
JULY	116,650	101.4%
AUGUST	118,293	102.9%
SEPTEMBER	115,717	100.6%
OCTOBER	116,600	101.4%
NOVEMBER	112,249	97.6%
DECEMBER	110,850	96.4%

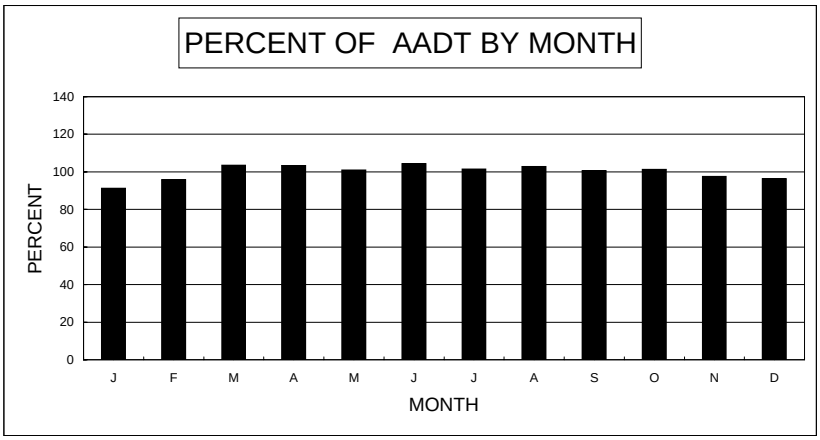

HISTORICAL RECORD		
YEAR	AADT	% OF PREVIOUS YEAR
2005	114,984	104.1%
2004	110,478	103.5%
2003	106,720	105.5%
2002	101,155	109.1%
2001	92,760	116.0%
2000	80,000	100.6%
1999	79,500	105.1%
1998	75,615	107.7%
1997	70,200	109.8%
1996	63,935	104.7%

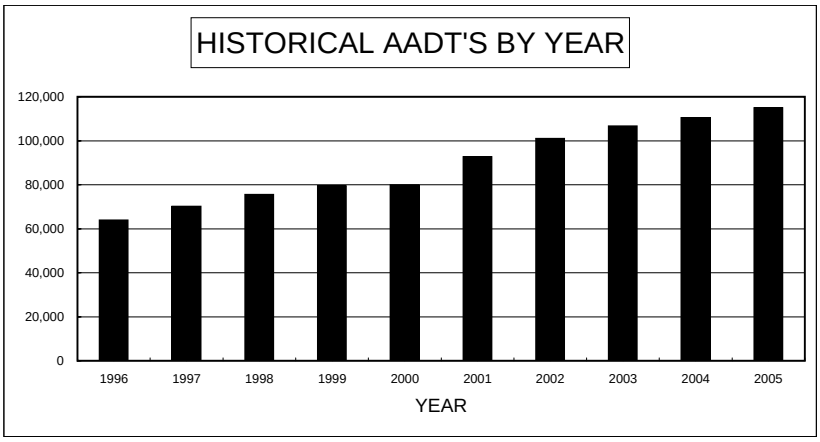

*2000, 1999 ESTIMATED DUE TO CONSTRUCTION

DAY OF WEEK		
DAY	ADT	% OF AADT
SUN	88,778	77.2%
MON	115,744	100.7%
TUE	120,049	104.4%
WED	121,636	105.8%
THU	123,222	107.2%
FRI	127,504	110.9%
SAT	107,951	93.9%
AVG WEEKDAY	120,163	104.5%
AVG WEEKEND	98,365	85.5%

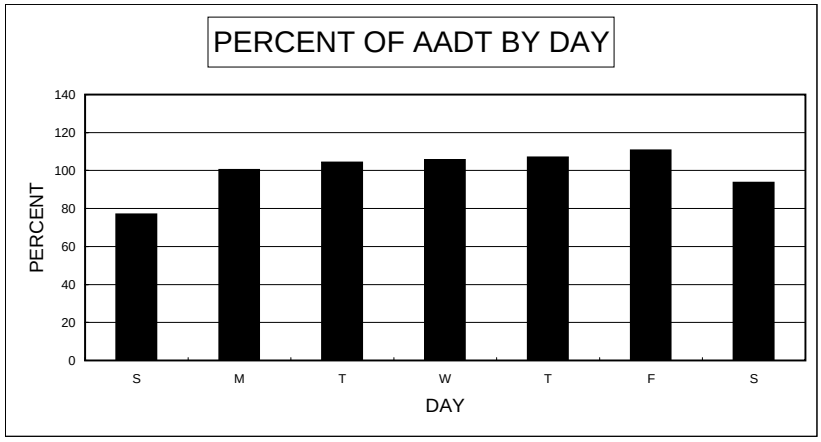

PERCENT DESIGN HOUR VOLUME (DHV) IS OF ANNUAL AVERAGE	7.2%
PERCENT HIGH DIRECTION IS OF DHV	58.2%

ATR 0312509

I-215 0.2 MI. E. OF EASTERN AVE INTCH.

MONTHLY PERCENT		
MONTH	MADT	% OF AADT
JANUARY	98,272	93.0%
FEBRUARY	102,061	96.5%
MARCH	105,220	99.5%
APRIL	106,306	100.6%
MAY	107,985	102.1%
JUNE	109,061	103.2%
JULY	105,283	99.6%
AUGUST	106,220	100.5%
SEPTEMBER	106,911	101.1%
OCTOBER	109,206	103.3%
NOVEMBER	105,968	100.2%
DECEMBER	106,051	100.3%

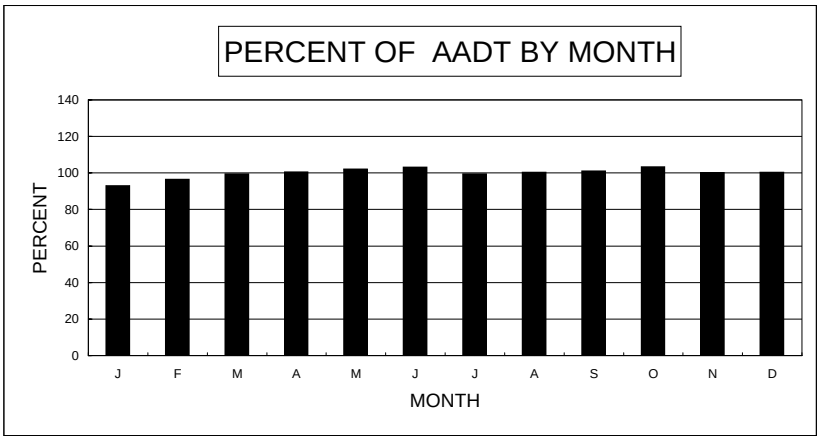

HISTORICAL RECORD		
YEAR	AADT	% OF PREVIOUS YEAR
2005	105,712	99.3%
2004	106,477	103.0%
2003	103,395	105.5%
2002	98,035	109.9%
2001	89,235	125.8%
2000	70,930	180.0%
1999	39,405	170.1%
1998	23,160	
1997		
1996		

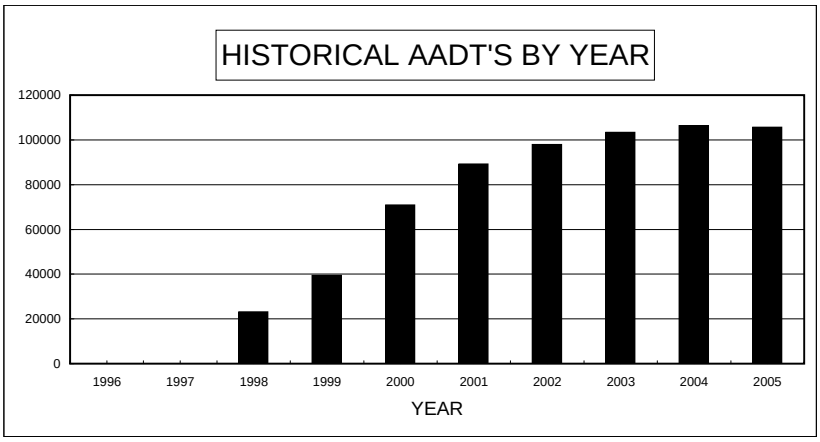

DAY OF WEEK		
DAY	ADT	% OF AADT
SUN	79,603	75.3%
MON	107,150	101.4%
TUE	111,496	105.5%
WED	113,176	107.1%
THU	113,713	107.6%
FRI	117,052	110.7%
SAT	97,795	92.5%
AVG WEEKDAY	111,384	105.4%
AVG WEEKEND	88,699	83.9%

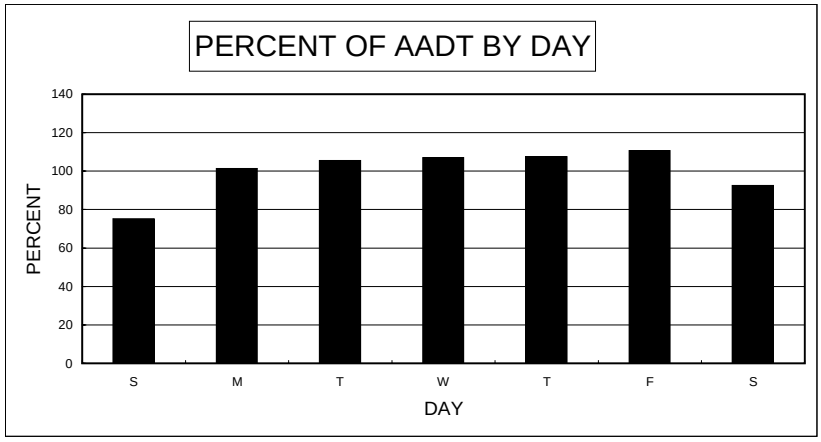

PERCENT DESIGN HOUR VOLUME (DHV) IS OF ANNUAL AVERAGE	7.9%
PERCENT HIGH DIRECTION IS OF DHV	56.6%

ATR 0321209

US-95 AT SR-157 (CHARLESTON PARK RD) INTERCHANGE

MONTHLY PERCENT		
MONTH	MADT	% OF AADT
JANUARY	9,545	90.7%
FEBRUARY	9,322	88.5%
MARCH	11,254	106.9%
APRIL	10,525	100.0%
MAY	10,796	102.6%
JUNE	11,379	108.1%
JULY	11,127	105.7%
AUGUST	11,557	109.8%
SEPTEMBER	10,738	102.0%
OCTOBER	10,730	101.9%
NOVEMBER	9,662	91.8%
DECEMBER	9,700	92.1%

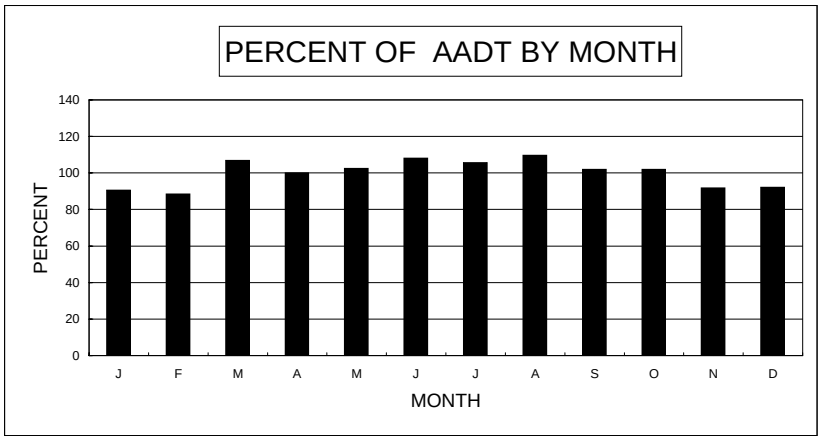

HISTORICAL RECORD		
YEAR	AADT	% OF PREVIOUS YEAR
2005	10,528	99.9%
2004	10,538	98.5%
2003	10,700	108.0%
2002	9,910	99.1%
2001	10,005	103.9%
2000	9,630	104.8%
1999	9,185	99.5%
1998	9,235	105.2%
1997	8,780	110.0%
1996	7,980	95.6%

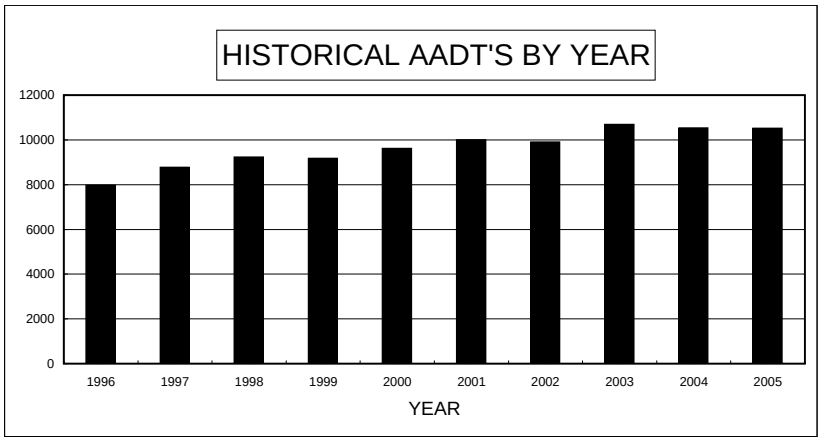

DAY OF WEEK		
DAY	ADT	% OF AADT
SUN	10,809	102.7%
MON	10,305	97.9%
TUE	10,245	97.3%
WED	10,547	100.2%
THU	10,755	102.2%
FRI	10,624	100.9%
SAT	10,411	98.9%
AVG WEEKDAY	10,463	99.4%
AVG WEEKEND	10,610	100.8%

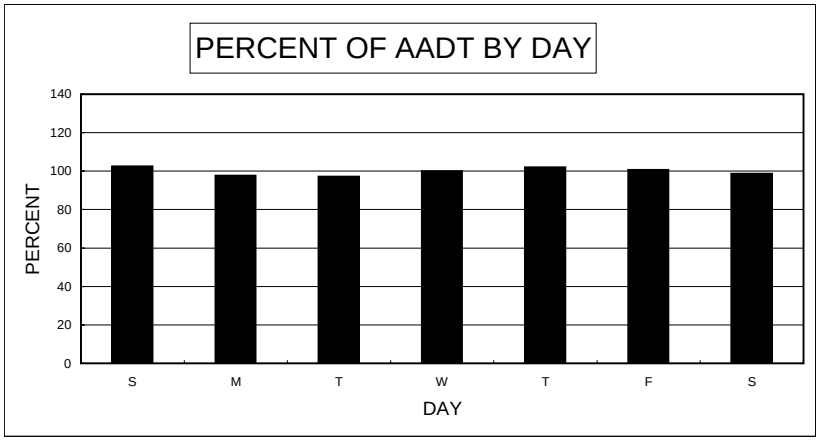

PERCENT DESIGN HOUR VOLUME (DHV) IS OF ANNUAL AVERAGE	12.1%
PERCENT HIGH DIRECTION IS OF DHV	66.8%

ATR 0322209

US-95 0.2 MI S. OF SR-596 (JONES BLVD) INTCH.

MONTHLY PERCENT		
MONTH	MADT	% OF AADT
JANUARY		0.0%
FEBRUARY		0.0%
MARCH		0.0%
APRIL		0.0%
MAY		0.0%
JUNE		0.0%
JULY		0.0%
AUGUST		0.0%
SEPTEMBER		0.0%
OCTOBER		0.0%
NOVEMBER		0.0%
DECEMBER		0.0%

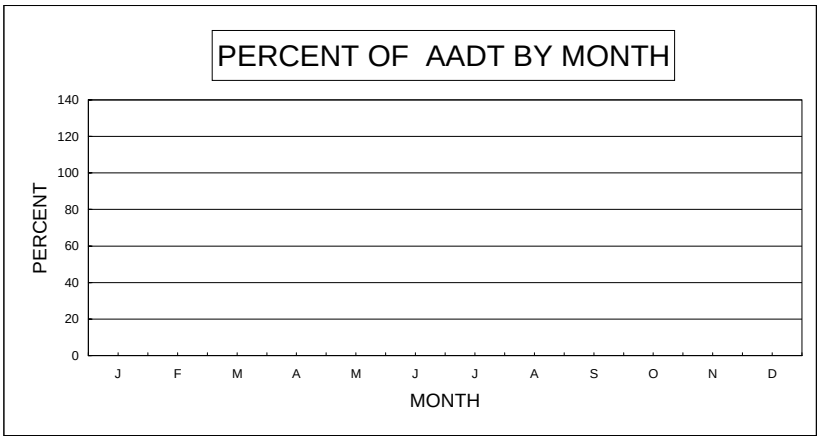

DATA MISSING DUE TO CONSTRUCTION

HISTORICAL RECORD		
YEAR	AADT	% OF PREVIOUS YEAR
2005	188,000	97.9%
2004	192,100	100.0%
2003	192,100	99.7%
2002	192,755	100.7%
2001	191,440	101.2%
2000	189,255	104.3%
1999	181,465	108.2%
1998	167,745	106.2%
1997	157,895	105.8%
1996	149,215	106.8%

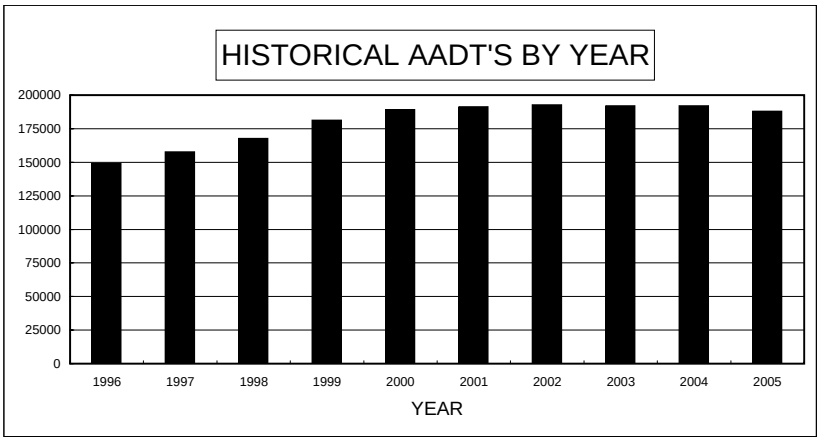

2005, 2004 AADT ESTIMATED

DAY OF WEEK		
DAY	ADT	% OF AADT
SUN		0.0%
MON		0.0%
TUE		0.0%
WED		0.0%
THU		0.0%
FRI		0.0%
SAT		0.0%
AVG WEEKDAY	#DIV/0!	#DIV/0!
AVG WEEKEND	#DIV/0!	#DIV/0!

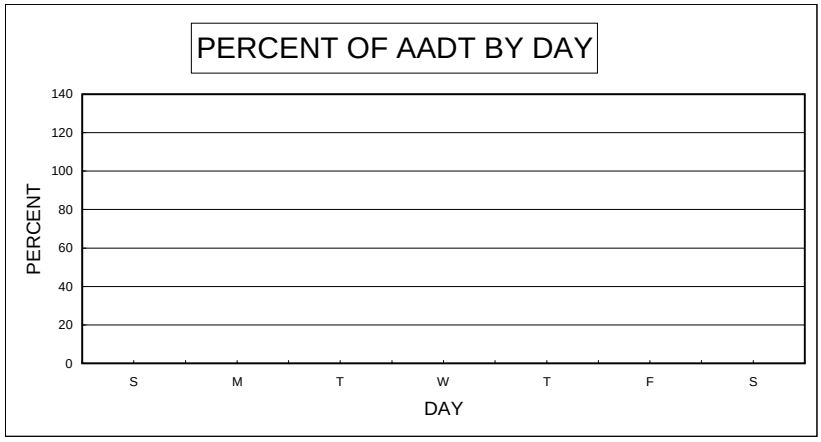

PERCENT DESIGN HOUR VOLUME (DHV) IS OF ANNUAL AVERAGE	N/A
PERCENT HIGH DIRECTION IS OF DHV	N/A

ATR 0322409

SR-612 (NELLIS BLVD) 75 FT. N. OF ST. LOUIS AVE.

MONTHLY PERCENT		
MONTH	MADT	% OF AADT
JANUARY	44,797	96.7%
FEBRUARY	46,638	100.6%
MARCH	48,416	104.5%
APRIL	48,148	103.9%
MAY	47,502	102.5%
JUNE	47,577	102.7%
JULY	45,451	98.1%
AUGUST	46,065	99.4%
SEPTEMBER	46,351	100.0%
OCTOBER	46,387	100.1%
NOVEMBER	43,862	94.6%
DECEMBER	44,930	96.9%

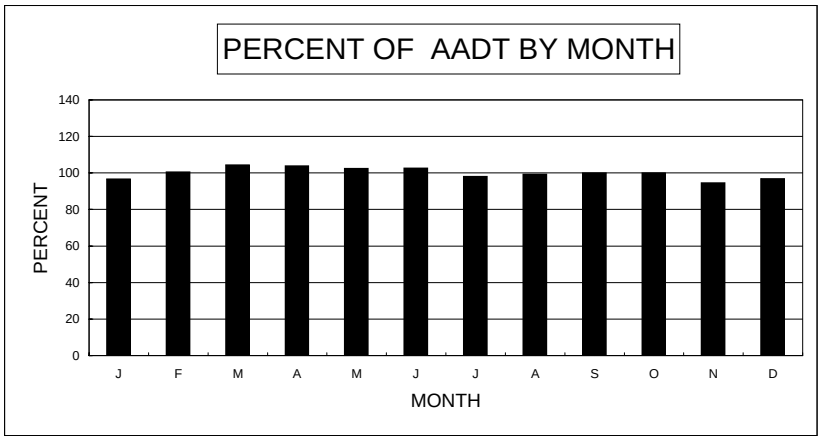

HISTORICAL RECORD		
YEAR	AADT	% OF PREVIOUS YEAR
2005	46,344	103.2%
2004	44,898	110.3%
2003	40,690	96.8%
2002	42,040	101.5%
2001	41,400	100.0%
2000	41,400	96.0%
1999	43,125	99.7%
1998	43,250	102.9%
1997	42,050	104.0%
1996	40,420	93.0%

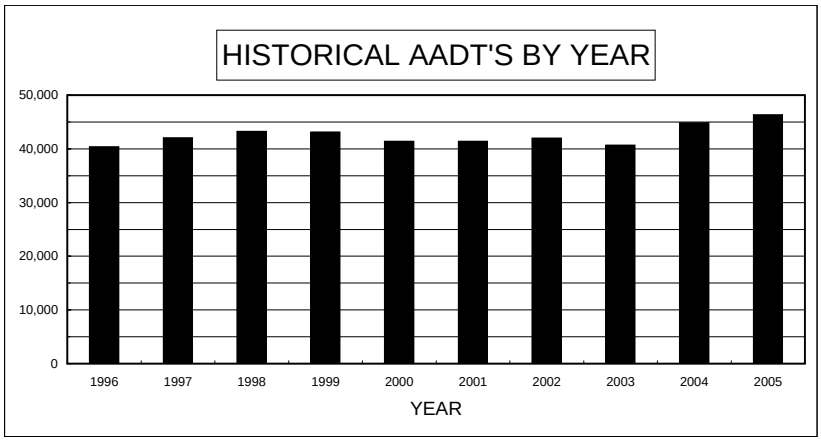

DAY OF WEEK		
DAY	ADT	% OF AADT
SUN	38,849	83.8%
MON	46,361	100.0%
TUE	47,136	101.7%
WED	47,115	101.7%
THU	47,364	102.2%
FRI	51,244	110.6%
SAT	46,335	100.0%
AVG WEEKDAY	46,994	101.4%
AVG WEEKEND	42,592	91.9%

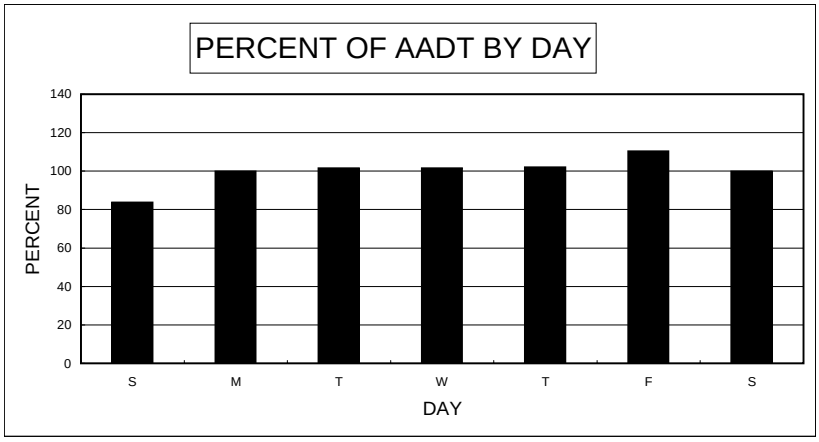

PERCENT DESIGN HOUR VOLUME (DHV) IS OF ANNUAL AVERAGE	8.5%
PERCENT HIGH DIRECTION IS OF DHV	54.6%

ATR 0331209

SR-562 (SUNSET RD) 0.1MI. E. OF PARADISE RD

MONTHLY PERCENT		
MONTH	MADT	% OF AADT
JANUARY	40,044	95.0%
FEBRUARY	41,213	97.8%
MARCH	42,706	101.3%
APRIL	43,318	102.8%
MAY	42,198	100.1%
JUNE	43,073	102.2%
JULY	41,560	98.6%
AUGUST	43,340	102.8%
SEPTEMBER	42,267	100.3%
OCTOBER	43,338	102.8%
NOVEMBER	41,272	97.9%
DECEMBER	41,353	98.1%

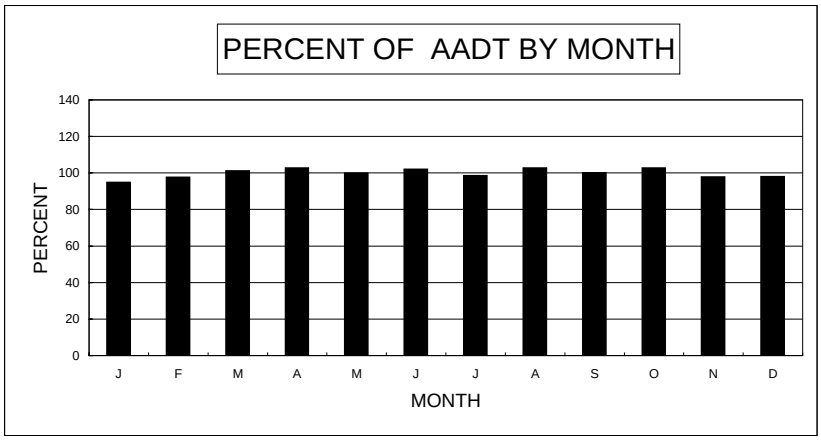

HISTORICAL RECORD		
YEAR	AADT	% OF PREVIOUS YEAR
2005	42,140	104.6%
2004	40,303	105.6%
2003	38,155	94.6%
2002	40,345	107.8%
2001	37,420	98.1%
2000	38,135	98.8%
1999	38,585	105.8%
1998	36,455	102.0%
1997	35,730	105.8%
1996	33,765	94.8%

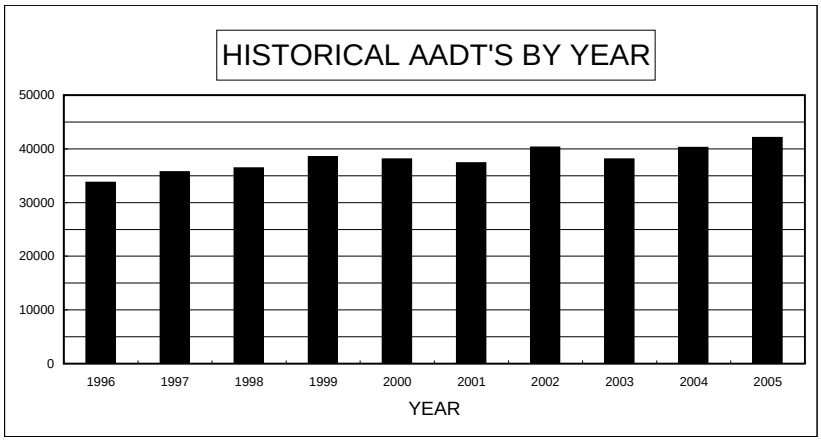

DAY OF WEEK		
DAY	ADT	% OF AADT
SUN	21,097	50.1%
MON	46,074	109.3%
TUE	49,234	116.8%
WED	49,598	117.7%
THU	49,283	117.0%
FRI	50,523	119.9%
SAT	29,172	69.2%
AVG WEEKDAY	48,547	115.2%
AVG WEEKEND	25,135	59.6%

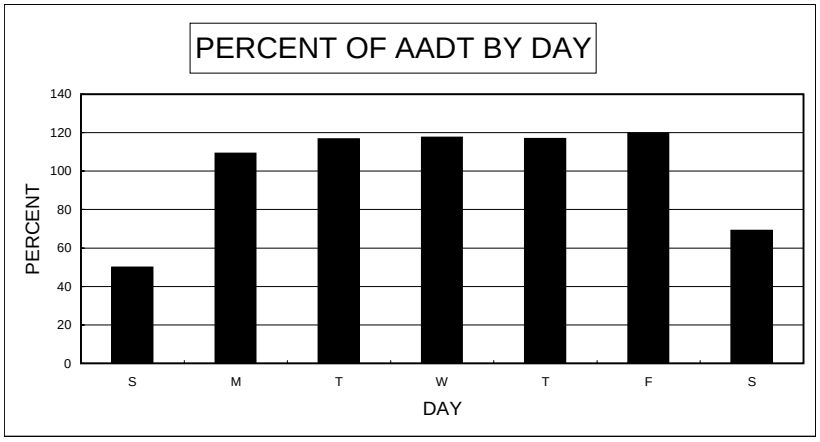

PERCENT DESIGN HOUR VOLUME (DHV) IS OF ANNUAL AVERAGE	9.8%
PERCENT HIGH DIRECTION IS OF DHV	57.6%

ATR 0331309

US-95 0.7 MI. N. OF SR-164 (NIPTON RD.)

MONTHLY PERCENT		
MONTH	MADT	% OF AADT
JANUARY	8,641	94.5%
FEBRUARY	9,181	100.5%
MARCH	10,983	120.2%
APRIL	10,246	112.1%
MAY	9,262	101.3%
JUNE	9,049	99.0%
JULY	8,897	97.3%
AUGUST	8,472	92.7%
SEPTEMBER	8,175	89.4%
OCTOBER	8,797	96.3%
NOVEMBER	9,022	98.7%
DECEMBER	8,953	98.0%

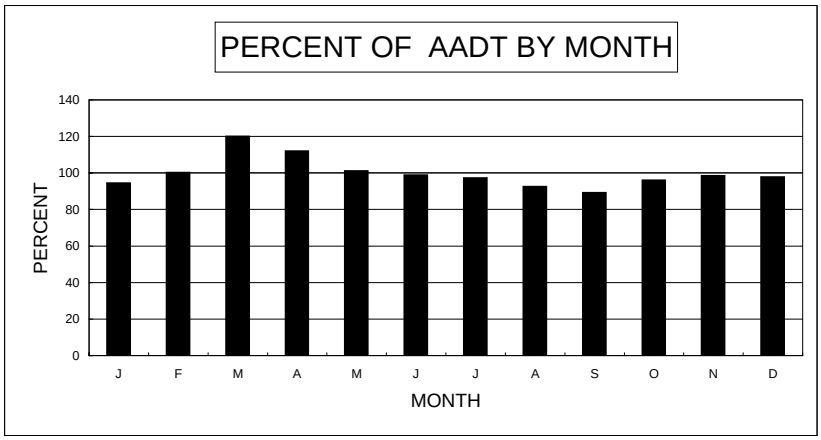

HISTORICAL RECORD		
YEAR	AADT	% OF PREVIOUS YEAR
2005	9,140	103.8%
2004	8,805	113.2%
2003	7,775	100.4%
2002	7,745	112.7%
2001	6,870	110.4%
2000	6,225	98.7%
1999	6,305	105.7%
1998	5,965	100.0%
1997	5,965	103.2%
1996	5,780	104.6%

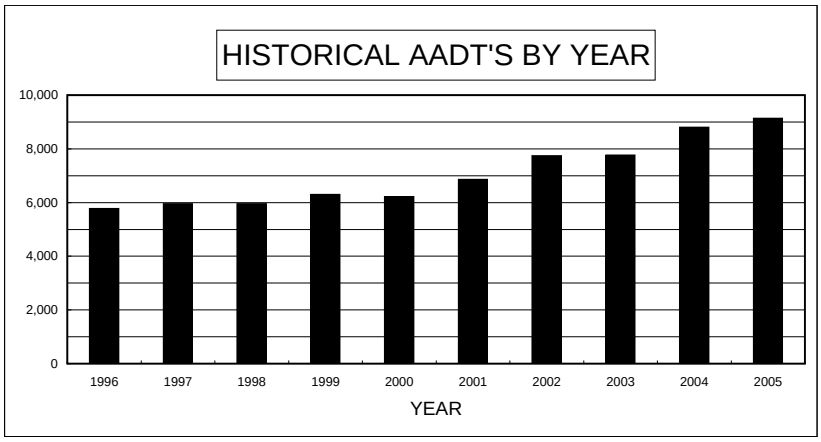

2003 AADT ESTIMATED

DAY OF WEEK		
DAY	ADT	% OF AADT
SUN	9,652	105.6%
MON	8,901	97.4%
TUE	8,631	94.4%
WED	8,909	97.5%
THU	9,165	100.3%
FRI	10,112	110.6%
SAT	8,608	94.2%
AVG WEEKDAY	8,902	97.4%
AVG WEEKEND	9,130	99.9%

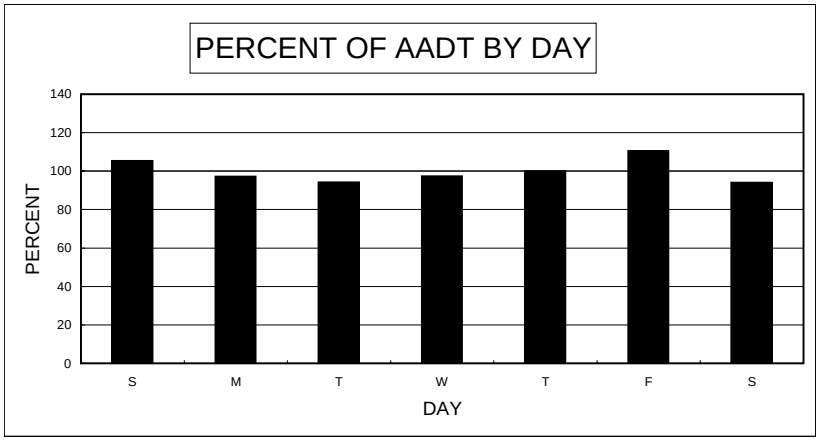

PERCENT DESIGN HOUR VOLUME (DHV) IS OF ANNUAL AVERAGE	12.3%
PERCENT HIGH DIRECTION IS OF DHV	58.8%

ATR 0331509

US-93 0.8 MI. S. OF US-95 INTCH.

MONTHLY PERCENT		
MONTH	MADT	% OF AADT
JANUARY	30,709	89.8%
FEBRUARY	32,728	95.7%
MARCH	36,751	107.5%
APRIL	35,235	103.1%
MAY	35,534	103.9%
JUNE		0.0%
JULY		0.0%
AUGUST		0.0%
SEPTEMBER		0.0%
OCTOBER		0.0%
NOVEMBER		0.0%
DECEMBER		0.0%

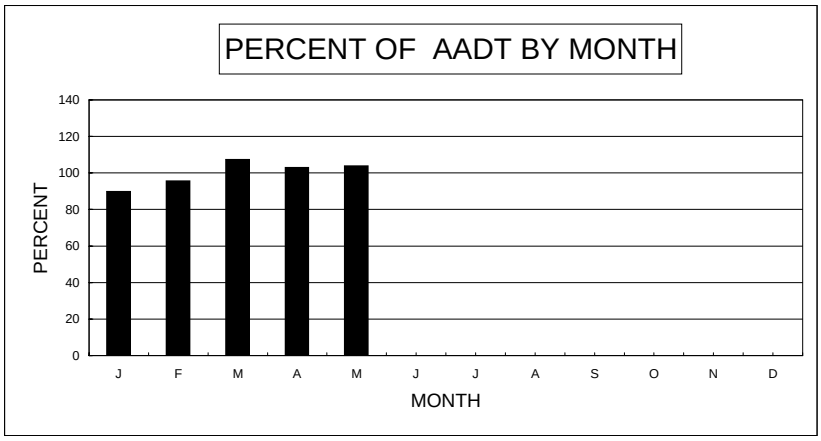

DATA MISSING DUE TO CONSTRUCTION

HISTORICAL RECORD		
YEAR	AADT	PREVIOUS YEAR
2005	34,191	101.7%
2004	33,625	102.6%
2003	32,770	101.8%
2002	32,190	100.2%
2001	32,135	99.6%
2000	32,250	100.9%
1999	31,965	103.5%
1998	30,895	102.9%
1997	30,015	104.1%
1996	28,825	105.4%

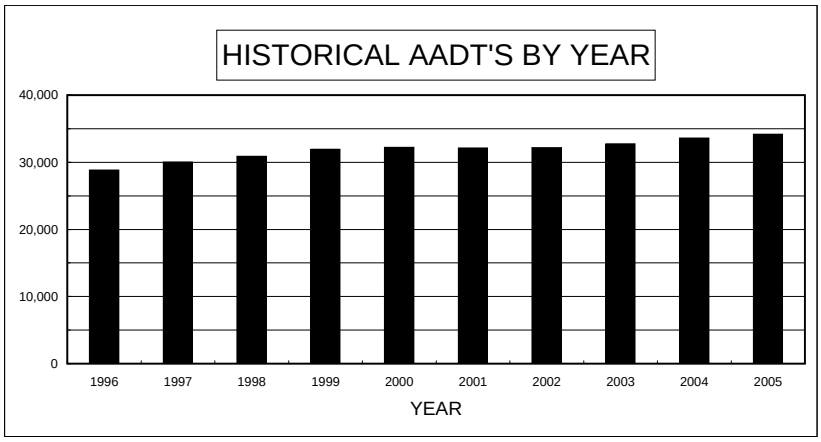

DAY OF WEEK		
DAY	ADT	% OF AADT
SUN	32,622	95.4%
MON	33,380	97.6%
TUE	33,549	98.1%
WED	33,682	98.5%
THU	34,699	101.5%
FRI	37,890	110.8%
SAT	33,518	98.0%
AVG WEEKDAY	33,828	98.9%
AVG WEEKEND	33,070	96.7%

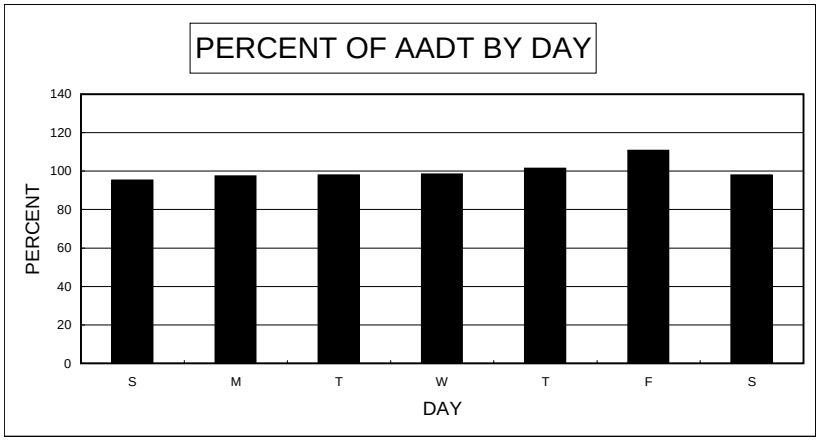

PERCENT DESIGN HOUR VOLUME (DHV) IS OF ANNUAL AVERAGE	9.0%
PERCENT HIGH DIRECTION IS OF DHV	54.8%

ATR 0331609

SR-163 (DAVIS DAM RD.) 0.5 MI. E. OF US-95

MONTHLY PERCENT		
MONTH	MADT	% OF AADT
JANUARY		0.0%
FEBRUARY		0.0%
MARCH	7,967	113.0%
APRIL	8,693	123.3%
MAY	7,185	101.9%
JUNE	6,999	99.2%
JULY	6,890	97.7%
AUGUST	6,725	95.4%
SEPTEMBER	6,420	91.0%
OCTOBER	6,705	95.1%
NOVEMBER	6,557	93.0%
DECEMBER	6,386	90.5%

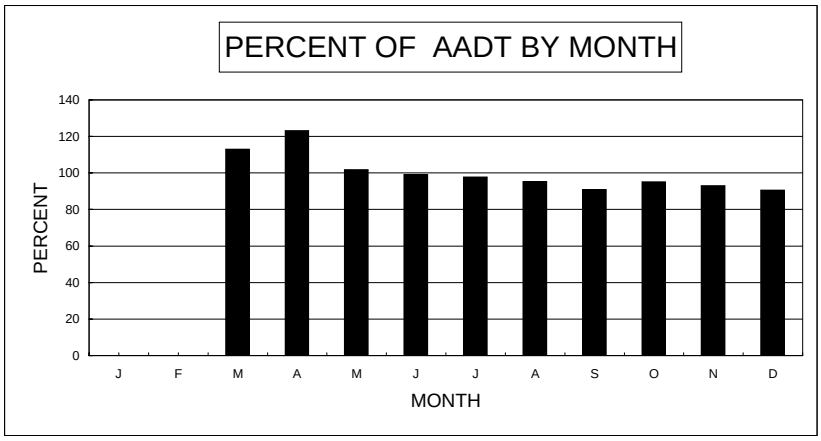

DATA MISSING DUE TO CONSTRUCTION

HISTORICAL RECORD		
YEAR	AADT	% OF PREVIOUS YEAR
2005	7,052	107.8%
2004	6,541	107.0%
2003	6,115	100.4%
2002	6,090	116.1%
2001	5,244	108.8%
2000	4,820	97.1%
1999	4,965	98.8%
1998	5,025	102.9%
1997	4,885	101.0%
1996	4,835	104.9%

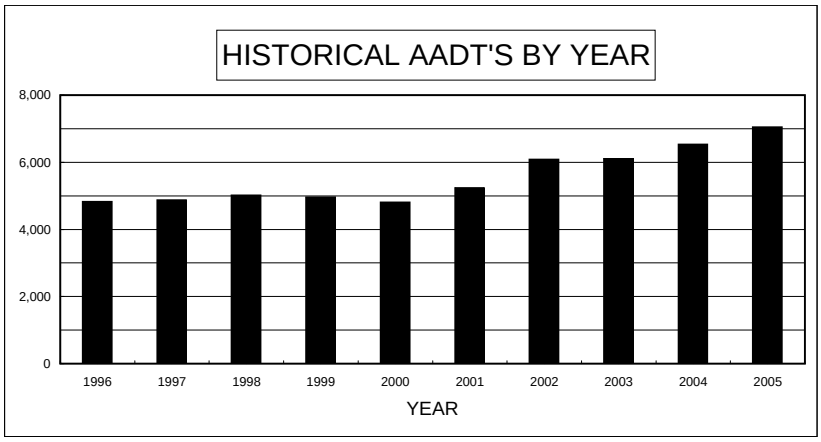

DAY OF WEEK		
DAY	ADT	% OF AADT
SUN	7,448	105.6%
MON	6,770	96.0%
TUE	6,691	94.9%
WED	6,963	98.7%
THU	7,110	100.8%
FRI	7,869	111.6%
SAT	6,516	92.4%
AVG WEEKDAY	6,884	97.6%
AVG WEEKEND	6,982	99.0%

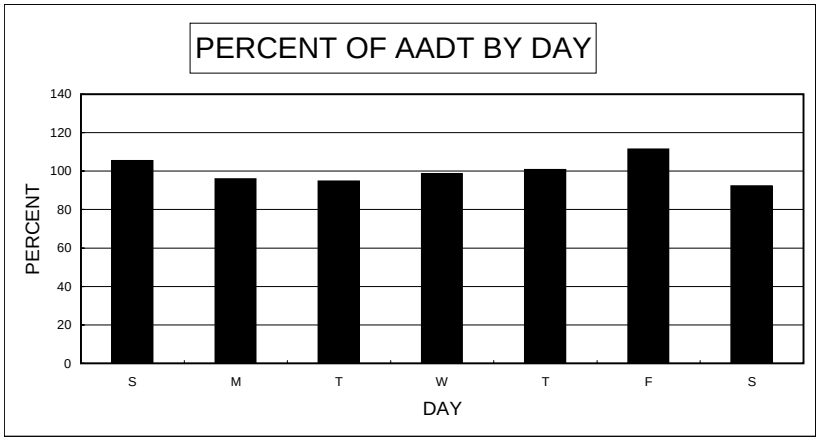

PERCENT DESIGN HOUR VOLUME (DHV) IS OF ANNUAL AVERAGE	15.0%
PERCENT HIGH DIRECTION IS OF DHV	69.2%

ATR 0331809

SR-160 15.6 MI. W. OF SR-159

MONTHLY PERCENT		
MONTH	MADT	% OF AADT
JANUARY	8,098	85.8%
FEBRUARY	8,972	95.0%
MARCH	10,363	109.7%
APRIL	10,052	106.4%
MAY	9,556	101.2%
JUNE	9,799	103.8%
JULY	9,333	98.8%
AUGUST	9,339	98.9%
SEPTEMBER	9,249	97.9%
OCTOBER	9,643	102.1%
NOVEMBER	9,588	101.5%
DECEMBER	9,332	98.8%

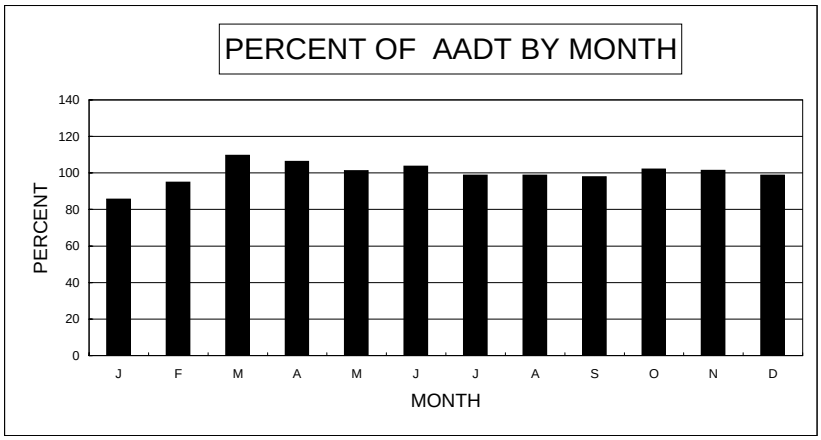

HISTORICAL RECORD		
YEAR	AADT	% OF PREVIOUS YEAR
2005	9,444	109.0%
2004	8,661	110.3%
2003	7,850	101.7%
2002	7,720	106.0%
2001	7,280	100.6%
2000	7,235	102.9%
1999	7,030	110.5%
1998	6,360	
1997		
1996		

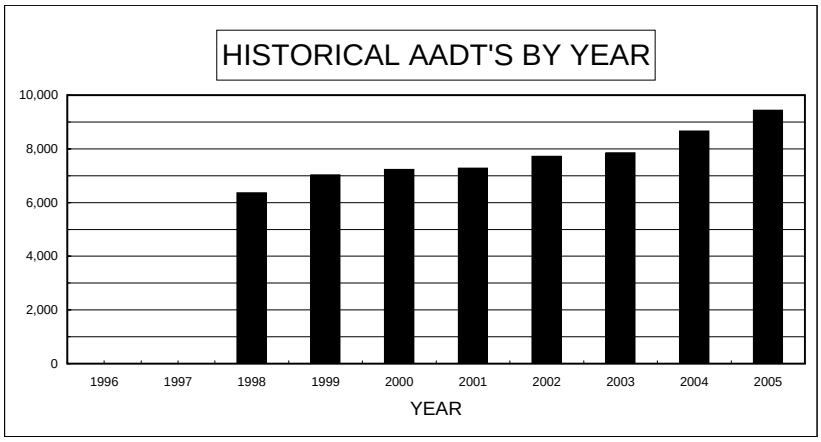

DAY OF WEEK		
DAY	ADT	% OF AADT
SUN	7,513	79.6%
MON	9,439	99.9%
TUE	9,784	103.6%
WED	9,981	105.7%
THU	10,103	107.0%
FRI	10,407	110.2%
SAT	8,879	94.0%
AVG WEEKDAY	9,827	104.1%
AVG WEEKEND	8,196	86.8%

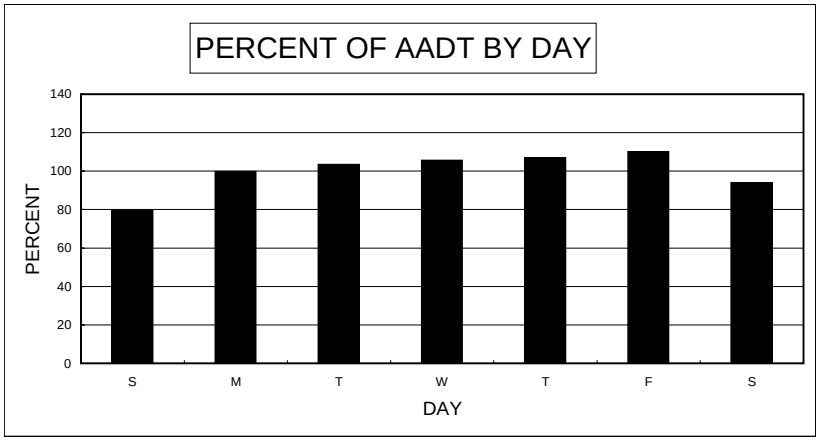

PERCENT DESIGN HOUR VOLUME (DHV) IS OF ANNUAL AVERAGE	9.5%
PERCENT HIGH DIRECTION IS OF DHV	69.3%

ATR 0331909

SR-599 (RANCHO RD) 0.2 MI. N.OF SR-574 (CHEYENNE RD)

MONTHLY PERCENT		
MONTH	MADT	% OF AADT
JANUARY	29,133	93.1%
FEBRUARY	30,719	98.2%
MARCH	31,403	100.4%
APRIL	33,045	105.6%
MAY	31,398	100.3%
JUNE	32,469	103.8%
JULY	30,924	98.8%
AUGUST	31,864	101.8%
SEPTEMBER	31,450	100.5%
OCTOBER	31,257	99.9%
NOVEMBER	30,816	98.5%
DECEMBER	31,039	99.2%

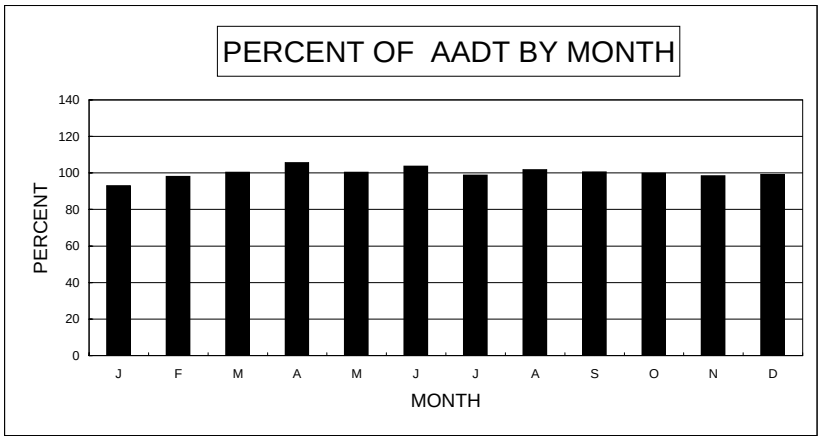

HISTORICAL RECORD		
YEAR	AADT	% OF PREVIOUS YEAR
2005	31,293	111.8%
2004	27,987	105.9%
2003	26,420	96.9%
2002	27,260	99.4%
2001	27,435	98.8%
2000	27,775	97.1%
1999	28,610	
1998		
1997		
1996		

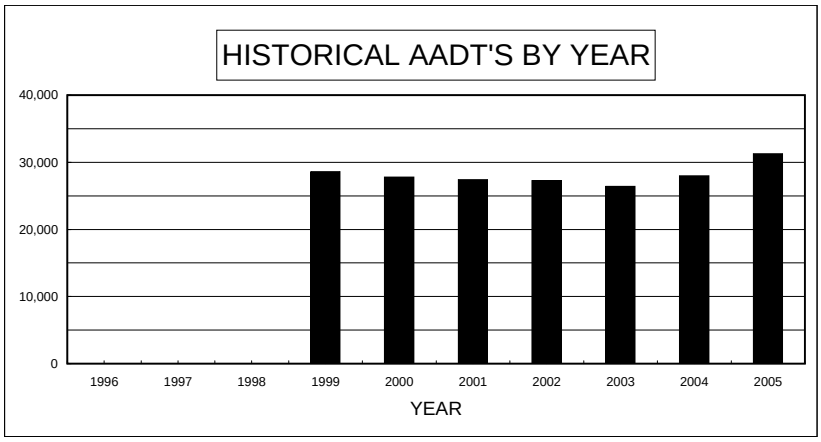

DAY OF WEEK		
DAY	ADT	% OF AADT
SUN	21,811	69.7%
MON	31,786	101.6%
TUE	33,235	106.2%
WED	33,714	107.7%
THUR	33,894	108.3%
FRI	35,540	113.6%
SAT	29,072	92.9%
AVG WEEKDAY	33,157	106.0%
AVG WEEKEND	25,442	81.3%

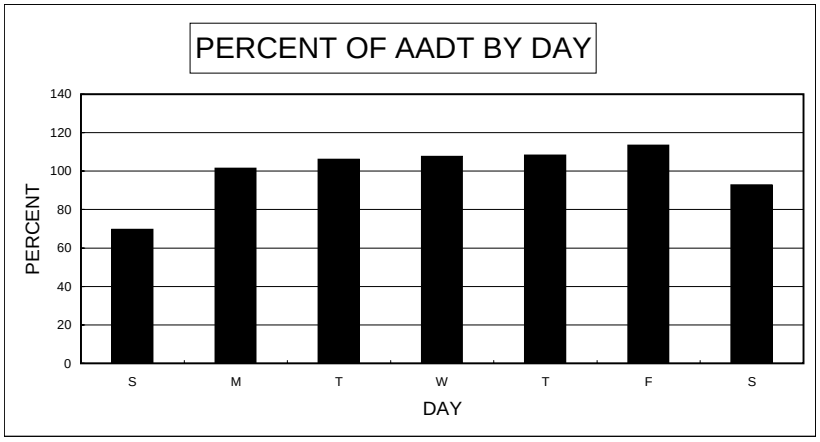

PERCENT DESIGN HOUR VOLUME (DHV) IS OF ANNUAL AVERAGE	9.0%
PERCENT HIGH DIRECTION IS OF DHV	72.1%

ATR 0332009

SR-564 (LAKE MEAD DR.) 1.7 MI. E. OF LAS VEGAS PKWY

MONTHLY PERCENT		
MONTH	MADT	% OF AADT
JANUARY	2,083	72.0%
FEBRUARY	2,240	77.5%
MARCH	3,000	103.7%
APRIL	3,208	110.9%
MAY	3,638	125.8%
JUNE	3,509	121.3%
JULY	3,382	116.9%
AUGUST	3,300	114.1%
SEPTEMBER	3,147	108.8%
OCTOBER	2,777	96.0%
NOVEMBER	2,404	83.1%
DECEMBER	2,016	69.7%

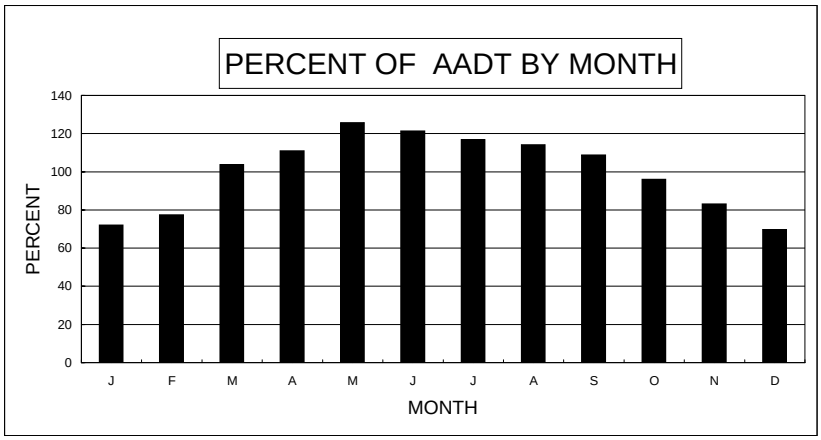

HISTORICAL RECORD		
YEAR	AADT	% OF PREVIOUS YEAR
2005	2,892	107.6%
2004	2,687	99.7%
2003	2,695	88.9%
2002	3,030	93.4%
2001	3,245	86.4%
2000	3,755	
1999		
1998		
1997		
1996		

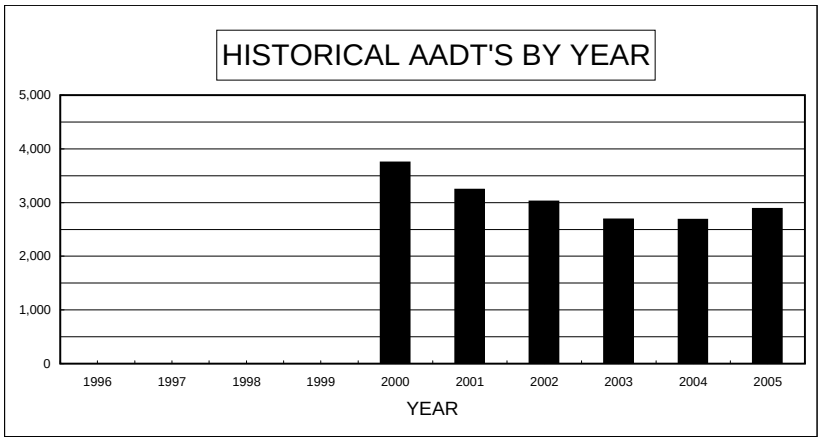

DAY OF WEEK		
DAY	ADT	% OF AADT
SUN	3,450	119.3%
MON	2,683	92.8%
TUE	2,576	89.1%
WED	2,595	89.7%
THU	2,633	91.0%
FRI	2,885	99.8%
SAT	3,421	118.3%
AVG WEEKDAY	2,622	90.7%
AVG WEEKEND	3,436	118.8%

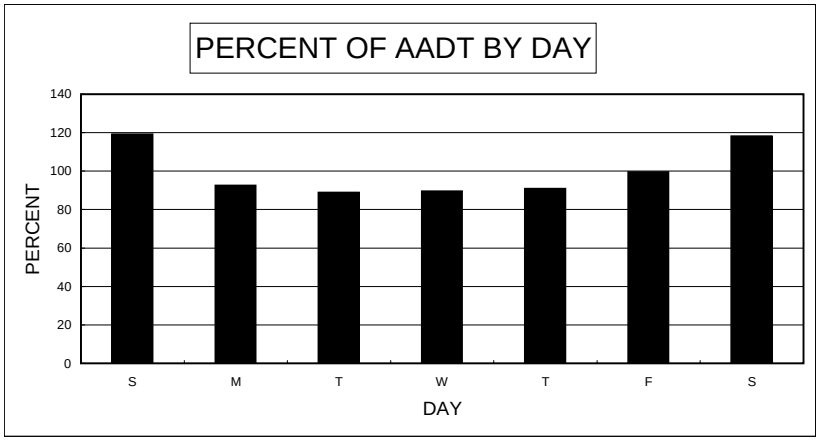

PERCENT DESIGN HOUR VOLUME (DHV) IS OF ANNUAL AVERAGE	15.4%
PERCENT HIGH DIRECTION IS OF DHV	69.9%

ATR 0352109

SR-159 (CHARLESTON BLVD.) 0.3 MI. E. OF VALLEY VIEW BLVD.

MONTHLY PERCENT		
MONTH	MADT	% OF AADT
JANUARY	42,068	103.8%
FEBRUARY	44,027	108.6%
MARCH	43,931	108.3%
APRIL	39,419	97.2%
MAY	37,512	92.5%
JUNE	37,580	92.7%
JULY	37,592	92.7%
AUGUST	40,601	100.1%
SEPTEMBER	41,148	101.5%
OCTOBER	41,995	103.6%
NOVEMBER	40,548	100.0%
DECEMBER	40,127	99.0%

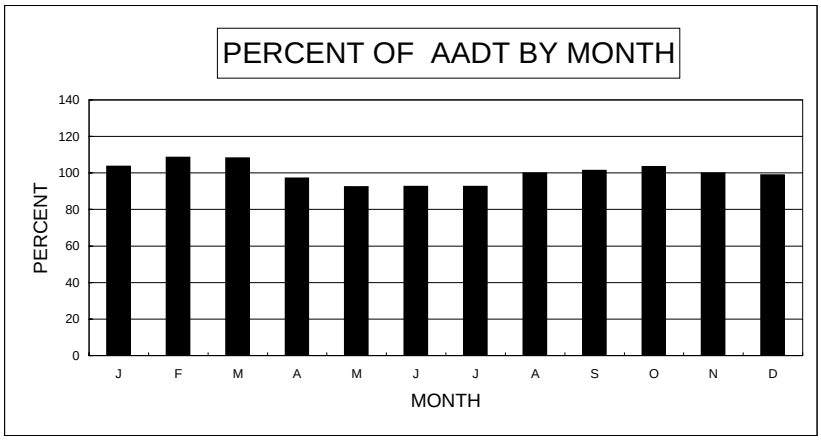

HISTORICAL RECORD		
YEAR	AADT	% OF PREVIOUS YEAR
2005	40,546	94.0%
2004	43,147	108.7%
2003	39,680	97.3%
2002	40,770	113.2%
2001	36,015	91.5%
2000	39,345	97.6%
1999	40,315	97.6%
1998	41,310	100.1%
1997	41,256	102.1%
1996	40,420	100.8%

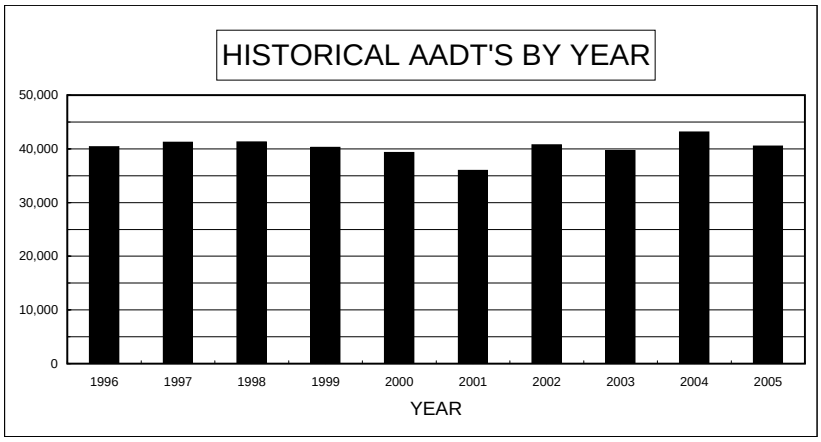

DAY OF WEEK		
DAY	ADT	% OF AADT
SUN	24,880	61.4%
MON	43,942	108.4%
TUE	46,044	113.6%
WED	46,108	113.7%
THU	45,527	112.3%
FRI	45,957	113.3%
SAT	31,361	77.3%
AVG WEEKDAY	45,405	112.0%
AVG WEEKEND	28,121	69.4%

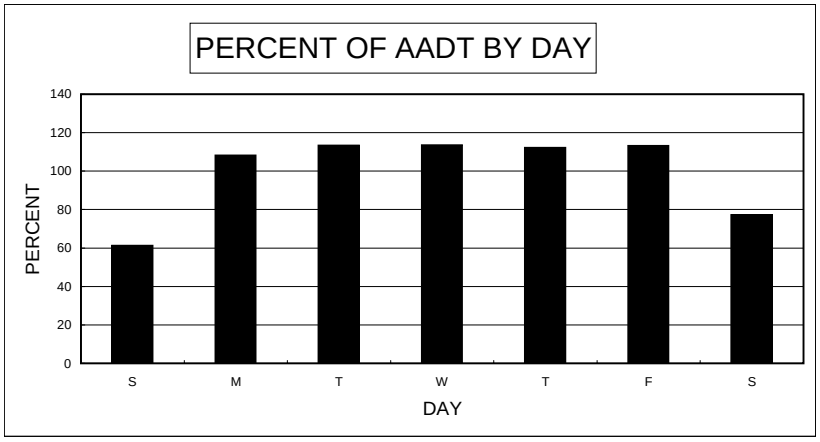

PERCENT DESIGN VOLUME (DHV) IS OF ANNUAL AVERAGE	9.7%
PERCENT HIGH DIRECTION IS OF DHV	56.5%

ATR 0352209

US-93 0.3 MI. S. OF BOULDER BEACH HWY.

MONTHLY PERCENT		
MONTH	MADT	% OF AADT
JANUARY	10,632	81.8%
FEBRUARY	11,705	90.1%
MARCH	14,651	112.7%
APRIL	13,165	101.3%
MAY	13,649	105.0%
JUNE	14,382	110.7%
JULY	14,735	113.4%
AUGUST	13,473	103.7%
SEPTEMBER	12,590	96.9%
OCTOBER	12,735	98.0%
NOVEMBER	12,643	97.3%
DECEMBER	11,596	89.2%

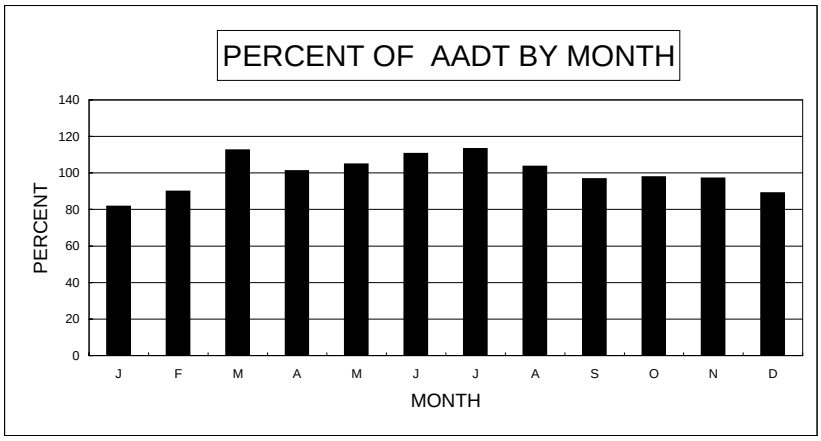

HISTORICAL RECORD		
YEAR	AADT	% OF PREVIOUS YEAR
2005	12,996	100.2%
2004	12,970	102.9%
2003	12,610	102.7%
2002	12,280	92.9%
2001	13,225	
2000		
1999		
1998		
1997		
1996		

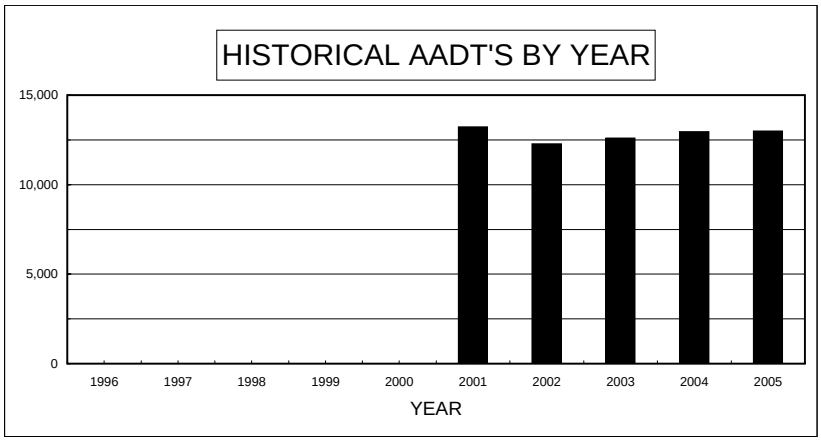

DAY OF WEEK		
DAY	ADT	% OF AADT
SUN	15,185	116.8%
MON	12,298	94.6%
TUE	11,147	85.8%
WED	11,654	89.7%
THU	12,239	94.2%
FRI	14,707	113.2%
SAT	13,745	105.8%
AVG WEEKDAY	11,835	91.1%
AVG WEEKEND	14,465	111.3%

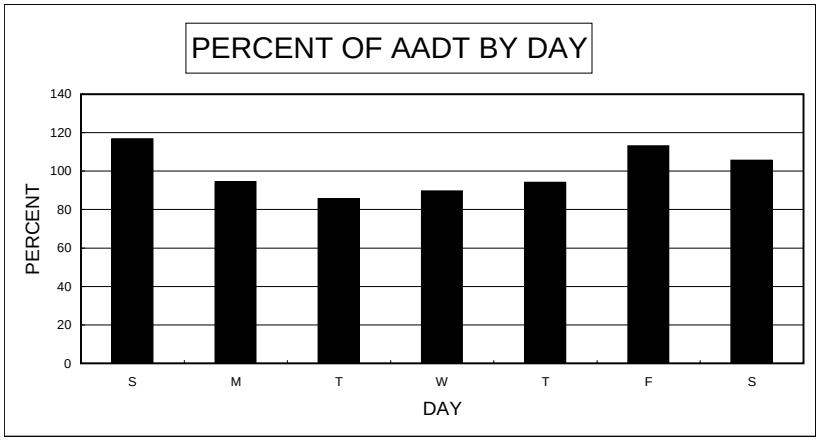

PERCENT DESIGN HOUR VOLUME (DHV) IS OF ANNUAL AVERAGE	11.9%
PERCENT HIGH DIRECTION IS OF DHV	59.1%

ATR 0352309

EASTERN AVE. 0.15 MI. S. OF SR-159 (CHARLESTON BLVD.)

MONTHLY PERCENT		
MONTH	MADT	% OF AADT
JANUARY	34,277	95.1%
FEBRUARY	36,004	99.9%
MARCH	36,645	101.7%
APRIL	37,517	104.1%
MAY	36,870	102.3%
JUNE	36,706	101.9%
JULY	35,334	98.1%
AUGUST	35,872	99.6%
SEPTEMBER	36,553	101.5%
OCTOBER	36,395	101.0%
NOVEMBER	35,308	98.0%
DECEMBER	34,874	96.8%

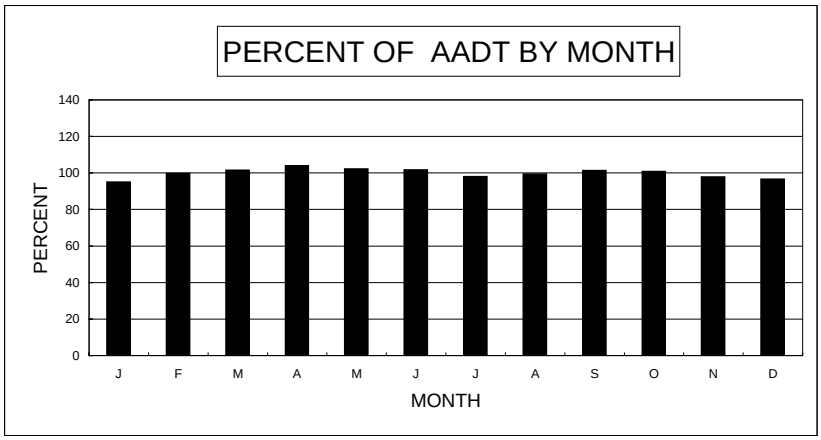

HISTORICAL RECORD		
YEAR	AADT	% OF PREVIOUS YEAR
2005	36,030	104.8%
2004	34,373	102.5%
2003	33,530	96.3%
2002	34,810	98.1%
2001	35,495	
2000		
1999		
1998		
1997		
1996		

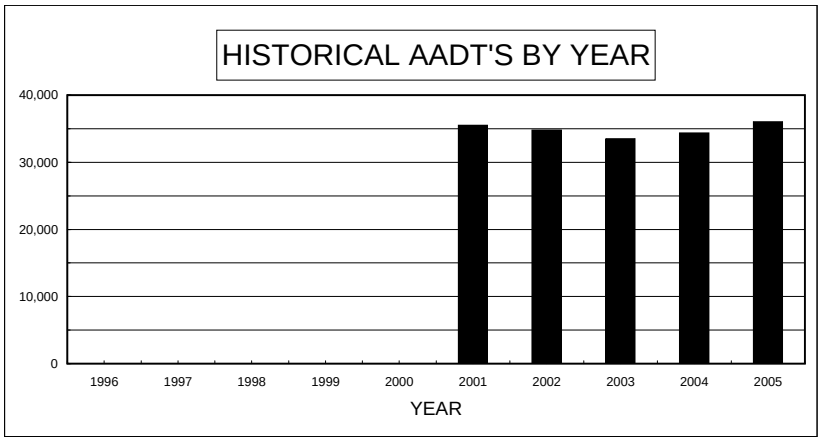

DAY OF WEEK		
DAY	ADT	% OF AADT
SUN	25,550	70.9%
MON	38,020	105.5%
TUE	38,800	107.7%
WED	38,923	108.0%
THU	38,669	107.3%
FRI	40,355	112.0%
SAT	31,889	88.5%
AVG WEEKDAY	38,603	107.1%
AVG WEEKEND	28,720	79.7%

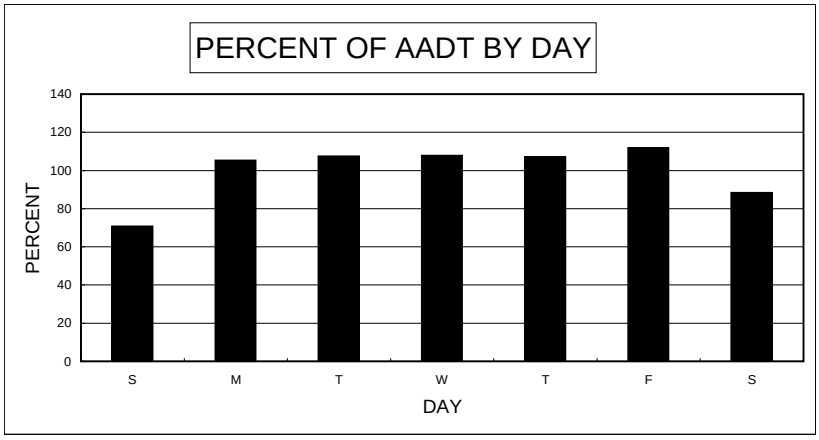

PERCENT DESIGN HOUR VOLUME (DHV) IS OF ANNUAL AVERAGE	8.9%
PERCENT HIGH DIRECTION IS OF DHV	58.3%

ATR 0352409

JONES BLVD. 0.1 MI. N. OF SMOKE RANCH RD.

MONTHLY PERCENT		
MONTH	MADT	% OF AADT
JANUARY	20,135	103.7%
FEBRUARY	21,422	110.3%
MARCH	21,747	112.0%
APRIL	22,479	115.8%
MAY	20,958	107.9%
JUNE	18,901	97.4%
JULY	17,300	89.1%
AUGUST	17,564	90.5%
SEPTEMBER	18,182	93.7%
OCTOBER	18,424	94.9%
NOVEMBER	17,897	92.2%
DECEMBER	17,970	92.6%

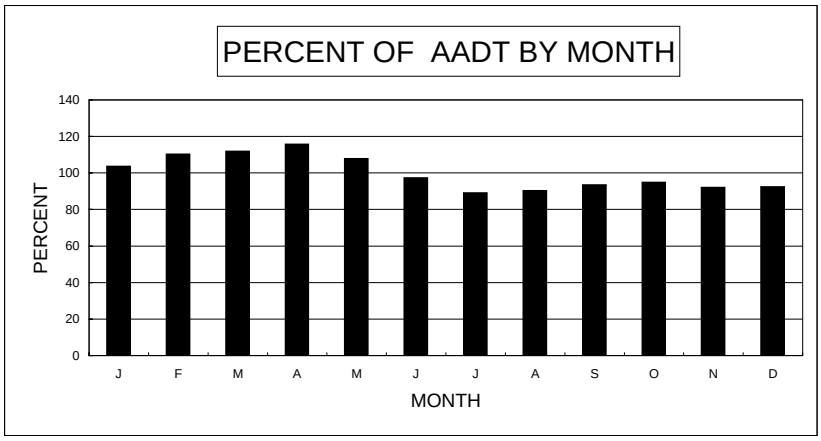

HISTORICAL RECORD		
YEAR	AADT	% OF PREVIOUS YEAR
2005	19,415	95.1%
2004	20,408	
2003		
2002		
2001		
2000		
1999		
1998		
1997		
1996		

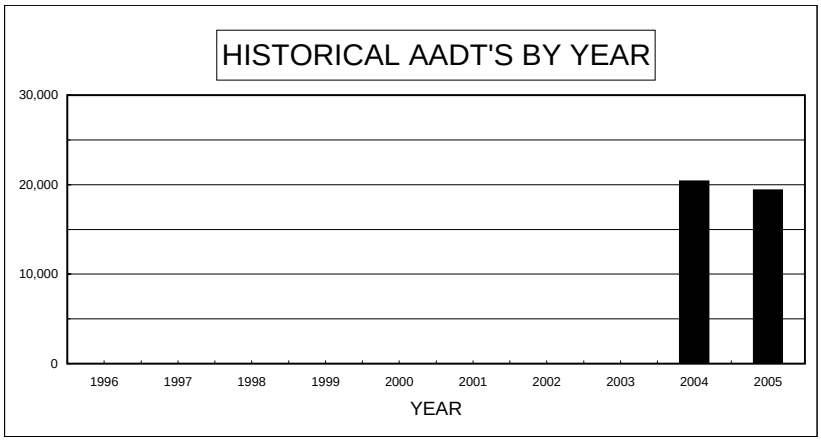

DAY OF WEEK		
DAY	ADT	% OF AADT
SUN	14,998	77.2%
MON	19,865	102.3%
TUE	20,520	105.7%
WED	20,640	106.3%
THU	20,581	106.0%
FRI	21,386	110.2%
SAT	17,915	92.3%
AVG WEEKDAY	20,402	105.1%
AVG WEEKEND	16,457	84.8%

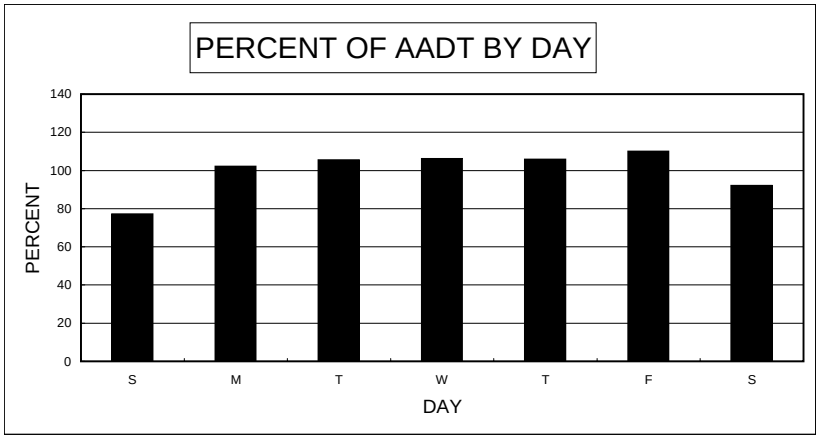

PERCENT DESIGN HOUR VOLUME (DHV) IS OF ANNUAL AVERAGE	10.6%
PERCENT HIGH DIRECTION IS OF DHV	56.4%

ATR 0352509

SR-592 (FLAMINGO BLVD) 0.1 MI. E. OF DECATUR BLVD.

MONTHLY PERCENT		
MONTH	MADT	% OF AADT
JANUARY		0.0%
FEBRUARY		0.0%
MARCH		0.0%
APRIL		0.0%
MAY		0.0%
JUNE		0.0%
JULY		0.0%
AUGUST		0.0%
SEPTEMBER		0.0%
OCTOBER		0.0%
NOVEMBER		0.0%
DECEMBER		0.0%

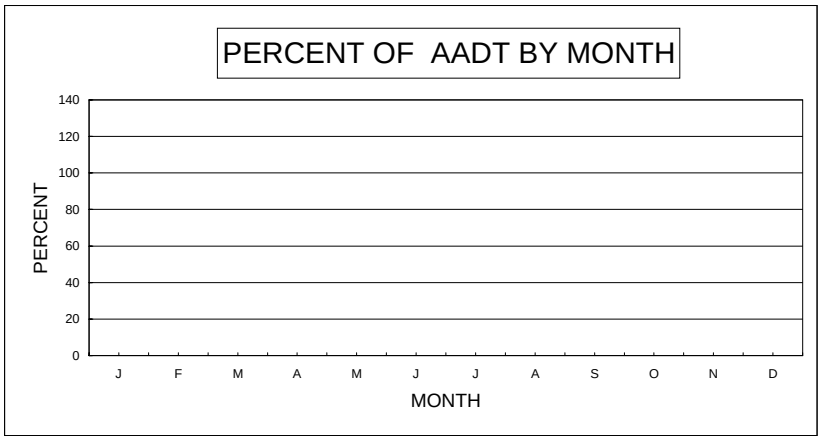

DATA MISSING DUE TO EQUIPMENT FAILURE

HISTORICAL RECORD		
YEAR	AADT	% OF PREVIOUS YEAR
2005	64,100	100.0%
2004	64,109	102.3%
2003	62,650	98.0%
2002	63,915	
2001		
2000		
1999		
1998		
1997		
1996		

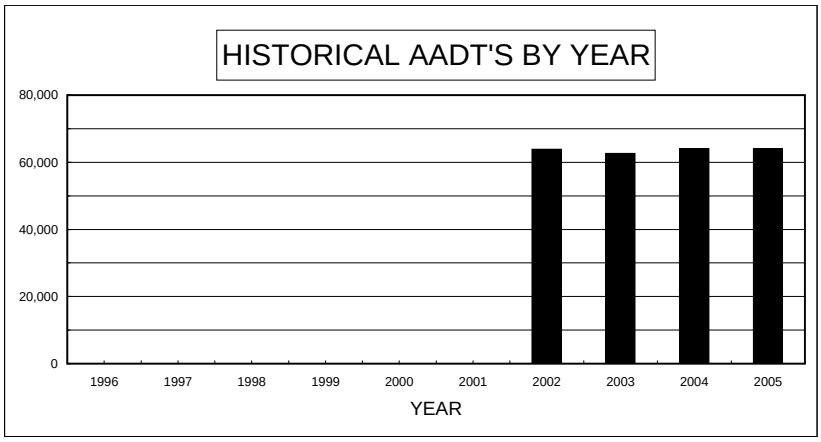

2005 DATA ESTIMATED

DAY OF WEEK		
DAY	ADT	% OF AADT
SUN		0.0%
MON		0.0%
TUE		0.0%
WED		0.0%
THU		0.0%
FRI		0.0%
SAT		0.0%
AVG WEEKDAY	#DIV/0!	#DIV/0!
AVG WEEKEND	#DIV/0!	#DIV/0!

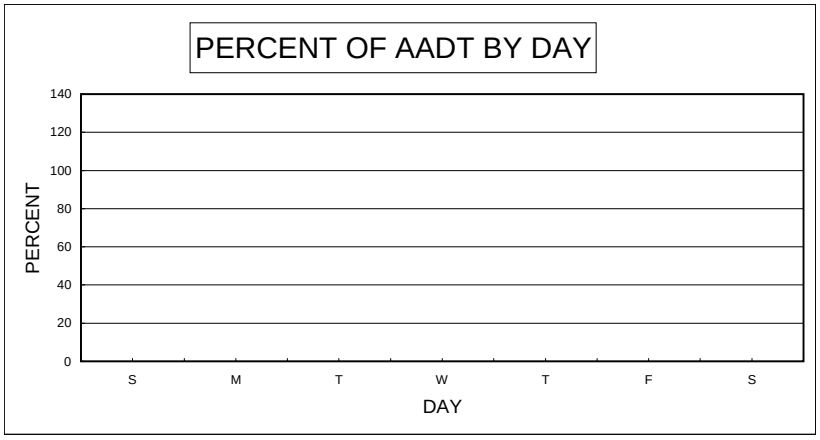

PERCENT DESIGN HOUR VOLUME (DHV) IS OF ANNUAL AVERAGE	N/A
PERCENT HIGH DIRECTION IS OF DHV	N/A

ATR 0352609

SR-144 (MESQUITE BLVD) 0.4 MI. E. OF SR-170 (BUNKERVILLE RD)

MONTHLY PERCENT		
MONTH	MADT	% OF AADT
JANUARY		0.0%
FEBRUARY		0.0%
MARCH		0.0%
APRIL		0.0%
MAY		0.0%
JUNE		0.0%
JULY		0.0%
AUGUST		0.0%
SEPTEMBER		0.0%
OCTOBER		0.0%
NOVEMBER		0.0%
DECEMBER		0.0%

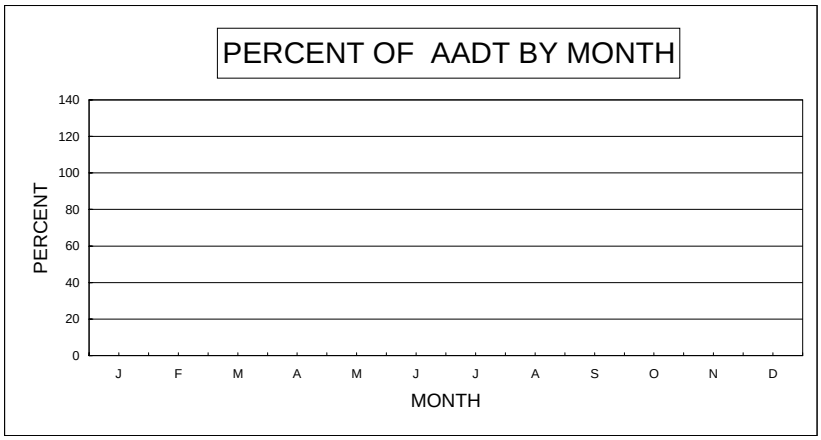

DATA MISSING DUE TO CONSTRUCTION

HISTORICAL RECORD		
YEAR	AADT	% OF PREVIOUS YEAR
2005	17,000	116.8%
2004	14,552	104.5%
2003	13,920	97.6%
2002	14,255	101.0%
2001	14,110	
2000		
1999		
1998		
1997		
1996		

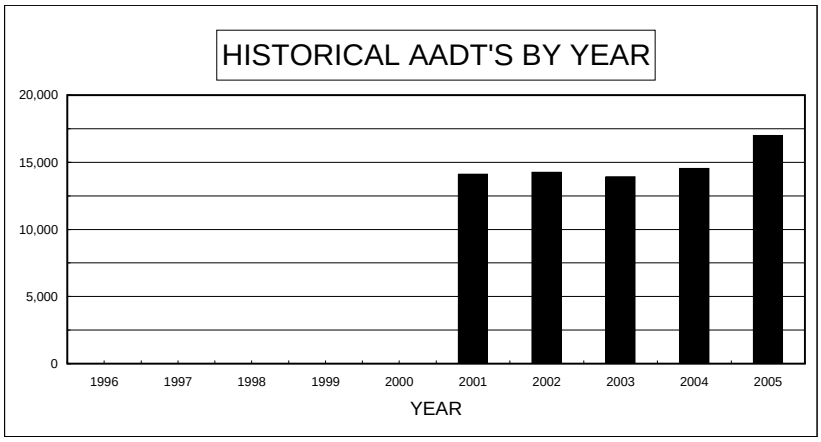

2005 ESTIMATED

DAY OF WEEK		
DAY	ADT	% OF AADT
SUN		0.0%
MON		0.0%
TUE		0.0%
WED		0.0%
THU		0.0%
FRI		0.0%
SAT		0.0%
AVG WEEKDAY	#DIV/0!	#DIV/0!
AVG WEEKEND	#DIV/0!	#DIV/0!

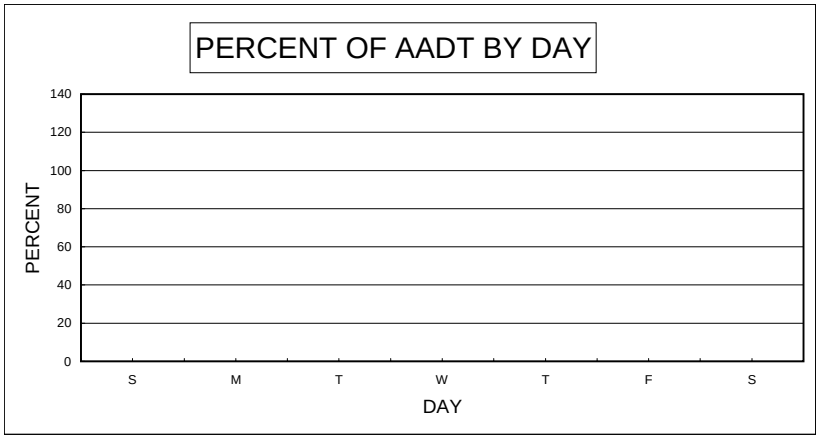

PERCENT DESIGN HOUR VOLUME (DHV) IS OF ANNUAL AVERAGE	N/A
PERCENT HIGH DIRECTION IS OF DHV	N/A

ATR 0352709

I-215 0.8 MI. S. OF THE FAR HILLS INTERCHANGE

MONTHLY PERCENT		
MONTH	MADT	% OF AADT
JANUARY	37,687	95.6%
FEBRUARY	39,563	100.3%
MARCH	40,823	103.5%
APRIL	40,614	103.0%
MAY	39,952	101.3%
JUNE	40,195	101.9%
JULY	37,186	94.3%
AUGUST	39,484	100.1%
SEPTEMBER	39,334	99.7%
OCTOBER	40,031	101.5%
NOVEMBER	39,042	99.0%
DECEMBER	39,372	99.8%

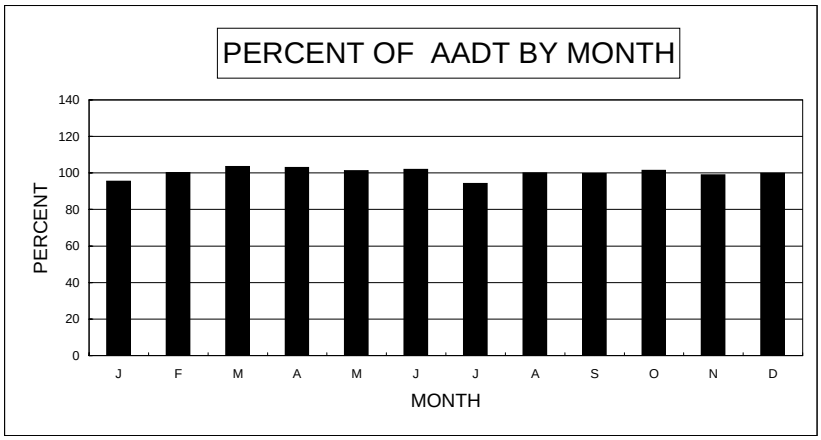

HISTORICAL RECORD		
YEAR	AADT	% OF PREVIOUS YEAR
2005	39,440	107.5%
2004	36,679	124.4%
2003	29,475	127.7%
2002	23,075	
2001		
2000		
1999		
1998		
1997		
1996		

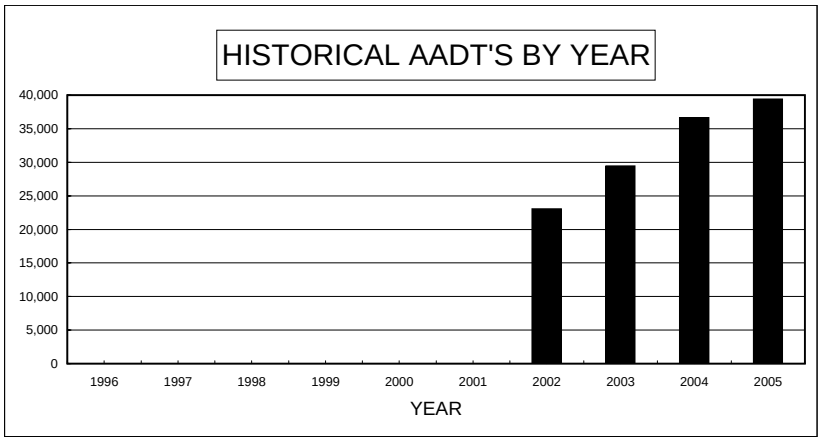

DAY OF WEEK		
DAY	ADT	% OF AADT
SUN	26,577	67.4%
MON	40,709	103.2%
TUE	42,900	108.8%
WED	43,490	110.3%
THU	43,571	110.5%
FRI	44,587	113.0%
SAT	34,249	86.8%
AVG WEEKDAY	42,668	108.2%
AVG WEEKEND	30,413	77.1%

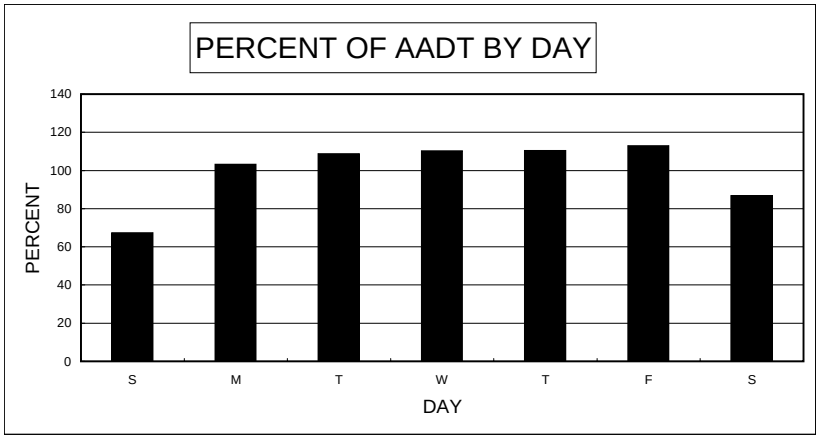

PERCENT DESIGN HOUR VOLUME (DHV) IS OF ANNUAL AVERAGE	9.6%
PERCENT HIGH DIRECTION IS OF DHV	61.5%

ATR 0352909

SR-601 (MAIN ST) 0.2 MI N. OF BONNEVILLE AV.

MONTHLY PERCENT		
MONTH	MADT	% OF AADT
JANUARY	21,144	93.1%
FEBRUARY	22,187	97.7%
MARCH	23,630	104.1%
APRIL	22,947	101.1%
MAY	22,908	100.9%
JUNE	22,524	99.2%
JULY	22,873	100.7%
AUGUST	22,605	99.6%
SEPTEMBER	22,291	98.2%
OCTOBER	23,035	101.4%
NOVEMBER	23,466	103.3%
DECEMBER	22,857	100.7%

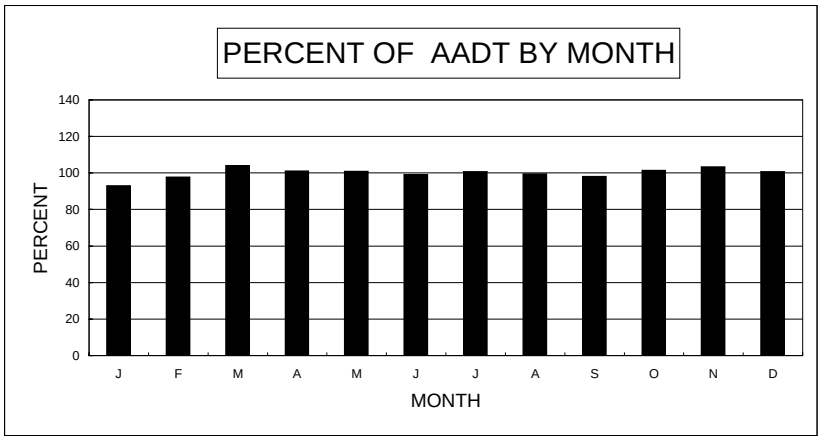

HISTORICAL RECORD		
YEAR	AADT	% OF PREVIOUS YEAR
2005	22,706	104.8%
2004	21,666	101.4%
2003	21,375	97.8%
2002	21,850	
2001		
2000		
1999		
1998		
1997		
1996		

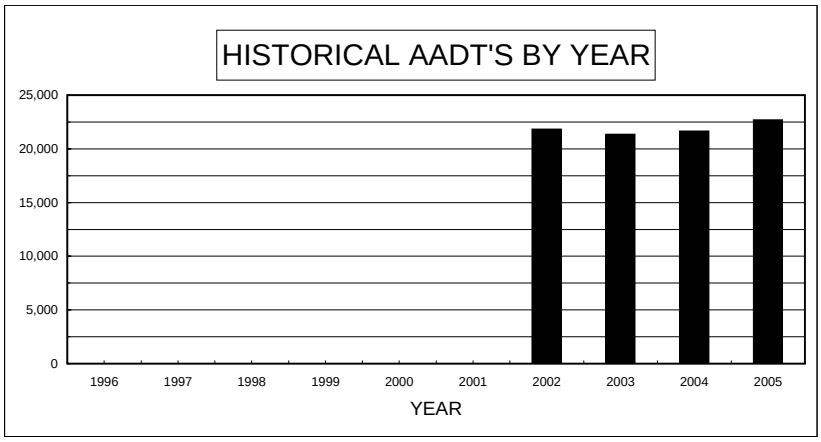

DAY OF WEEK		
DAY	ADT	% OF AADT
SUN	18,350	80.8%
MON	22,990	101.3%
TUE	23,148	101.9%
WED	23,368	102.9%
THU	23,581	103.9%
FRI	25,954	114.3%
SAT	21,548	94.9%
AVG WEEKDAY	23,272	102.5%
AVG WEEKEND	19,949	87.9%

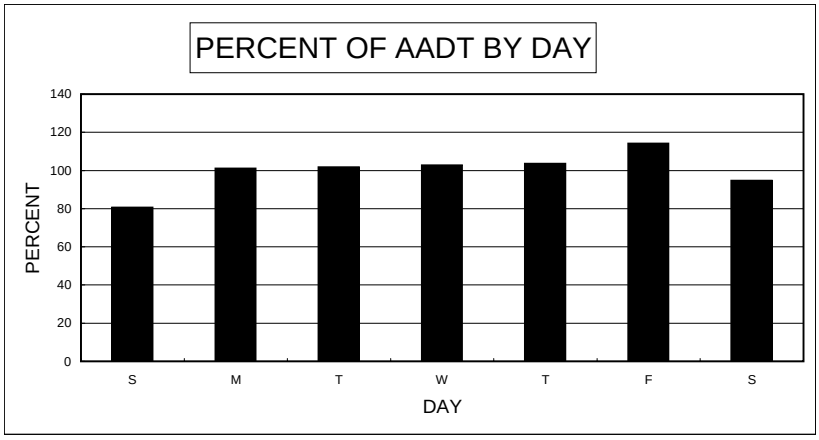

PERCENT DESIGN HOUR VOLUME (DHV) IS OF ANNUAL AVERAGE	8.7%
PERCENT HIGH DIRECTION IS OF DHV	55.9%

ATR 0353009

SR-573 (CRAIG RD) 0.4 MI. WEST OF LOSSEE RD

MONTHLY PERCENT		
MONTH	MADT	% OF AADT
JANUARY	45,764	92.4%
FEBRUARY	48,117	97.1%
MARCH	48,288	97.5%
APRIL	50,470	101.9%
MAY	50,273	101.5%
JUNE	51,829	104.6%
JULY	51,246	103.4%
AUGUST	49,349	99.6%
SEPTEMBER	50,141	101.2%
OCTOBER	50,505	102.0%
NOVEMBER	49,506	99.9%
DECEMBER	48,961	98.8%

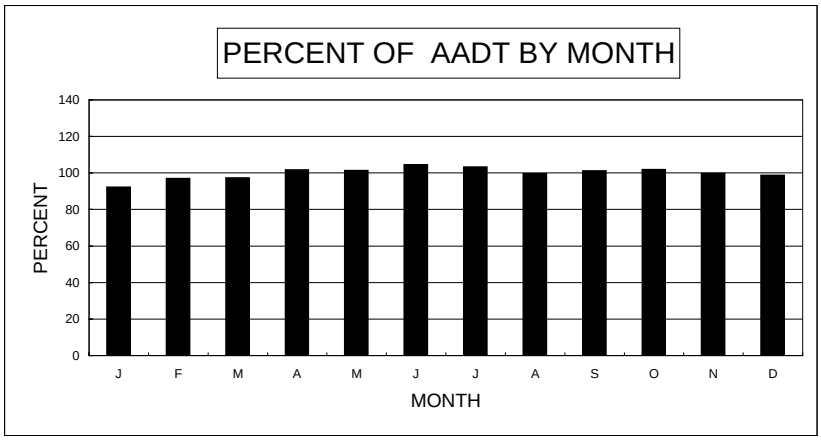

HISTORICAL RECORD		
YEAR	AADT	% OF PREVIOUS YEAR
2005	49,537	118.6%
2004	41,768	
2003		
2002		
2001		
2000		
1999		
1998		
1997		
1996		

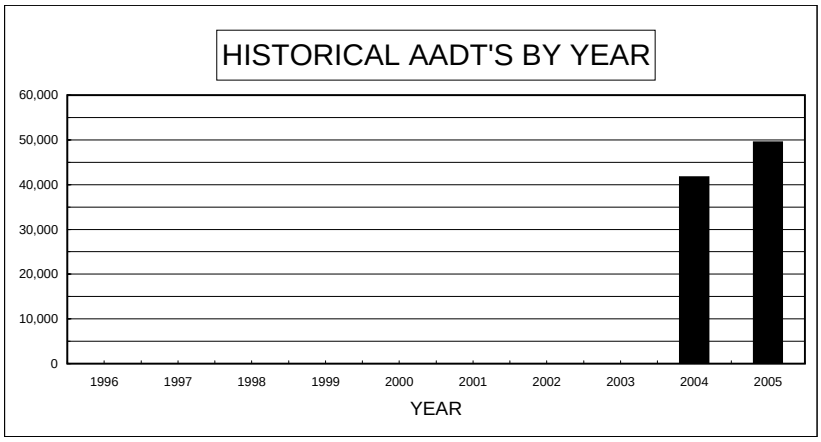

DAY OF WEEK		
DAY	ADT	% OF AADT
SUN	37,710	76.1%
MON	50,419	101.8%
TUE	51,714	104.4%
WED	51,919	104.8%
THU	52,569	106.1%
FRI	55,220	111.5%
SAT	47,210	95.3%
AVG WEEKDAY	51,655	104.3%
AVG WEEKEND	42,460	85.7%

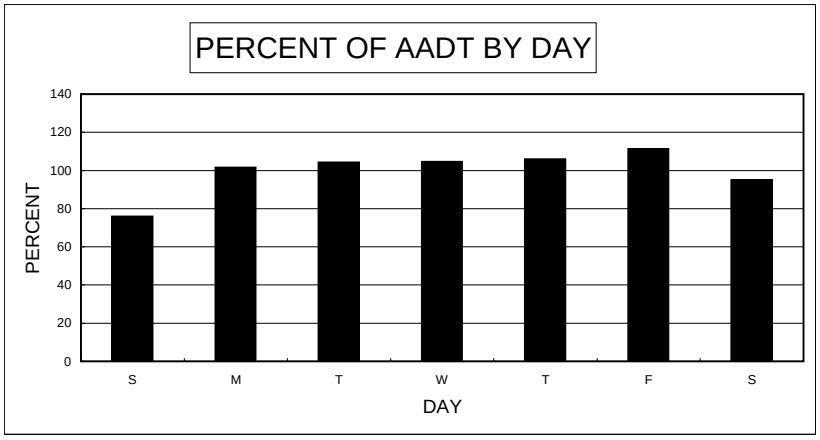

PERCENT DESIGN HOUR VOLUME (DHV) IS OF ANNUAL AVERAGE	7.9%
PERCENT HIGH DIRECTION IS OF DHV	62.1%

ATR 0353109

SR-593 (TROPICANA AVE) 0.1 MI. EAST OF SPENCER ST.

MONTHLY PERCENT		
MONTH	MADT	% OF AADT
JANUARY	52,967	99.0%
FEBRUARY	56,139	104.9%
MARCH	57,779	108.0%
APRIL	57,290	107.1%
MAY	54,505	101.9%
JUNE	52,688	98.5%
JULY	49,240	92.0%
AUGUST	51,854	96.9%
SEPTEMBER	52,065	97.3%
OCTOBER	53,723	100.4%
NOVEMBER	52,252	97.6%
DECEMBER	51,658	96.5%

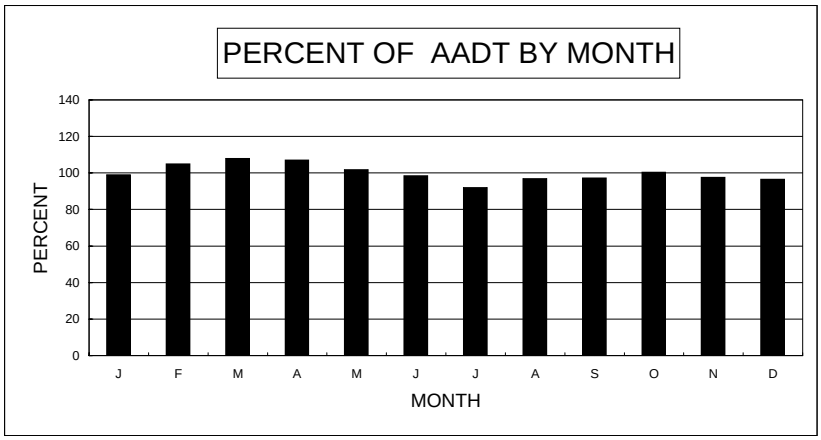

HISTORICAL RECORD		
YEAR	AADT	% OF PREVIOUS YEAR
2005	53,513	97.7%
2004	54,782	103.3%
2003	53,045	100.9%
2002	52,560	
2001		
2000		
1999		
1998		
1997		
1996		

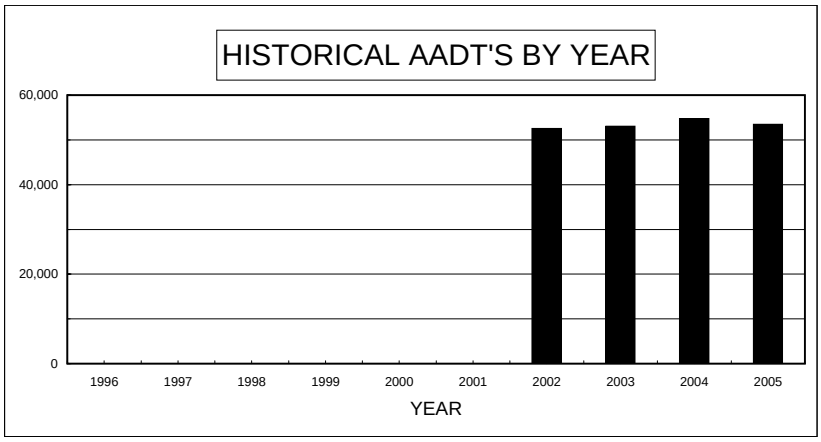

DAY OF WEEK		
DAY	ADT	% OF AADT
SUN	44,675	83.5%
MON	54,168	101.2%
TUE	54,756	102.3%
WED	54,757	102.3%
THU	55,480	103.7%
FRI	58,488	109.3%
SAT	52,271	97.7%
AVG WEEKDAY	54,790	102.4%
AVG WEEKEND	48,473	90.6%

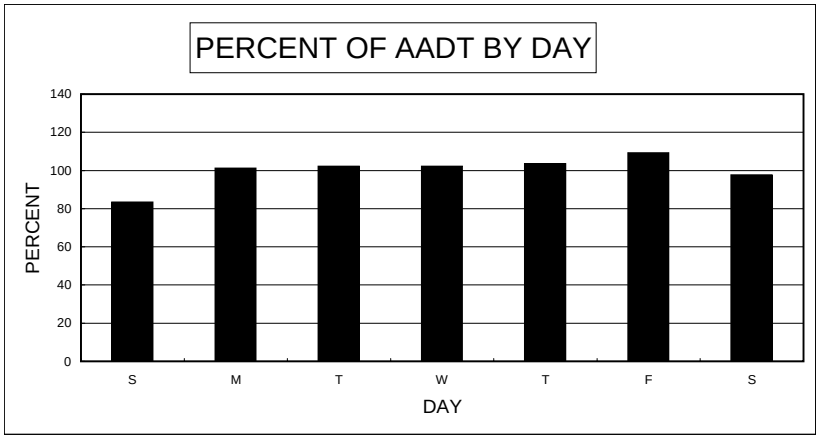

PERCENT DESIGN HOUR VOLUME (DHV) IS OF ANNUAL AVERAGE	8.1%
PERCENT HIGH DIRECTION IS OF DHV	55.1%

ATR 0353209

US-95 0.8 MI. SOUTH OF THE DURANGO INTCH.

MONTHLY PERCENT		
MONTH	MADT	% OF AADT
JANUARY	35,563	89.3%
FEBRUARY	36,386	91.4%
MARCH	39,776	99.9%
APRIL	42,164	105.9%
MAY	40,960	102.9%
JUNE	41,553	104.4%
JULY	39,467	99.1%
AUGUST	40,932	102.8%
SEPTEMBER	40,598	102.0%
OCTOBER	41,529	104.3%
NOVEMBER	38,825	97.5%
DECEMBER	39,929	100.3%

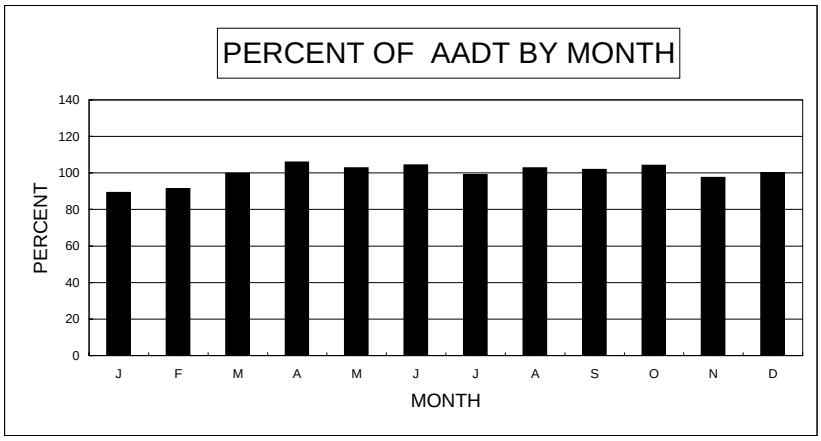

HISTORICAL RECORD		
YEAR	AADT	% OF PREVIOUS YEAR
2005	39,807	107.3%
2004	37,093	109.1%
2003	33,995	
2002		
2001		
2000		
1999		
1998		
1997		
1996		

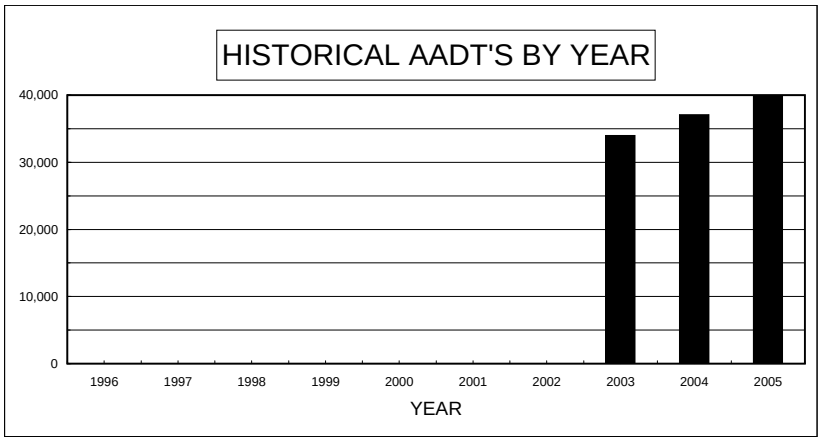

DAY OF WEEK		
DAY	ADT	% OF AADT
SUN	33,570	84.3%
MON	39,489	99.2%
TUE	40,479	101.7%
WED	41,392	104.0%
THU	41,629	104.6%
FRI	42,953	107.9%
SAT	39,135	98.3%
AVG WEEKDAY	40,747	102.4%
AVG WEEKEND	36,353	91.3%

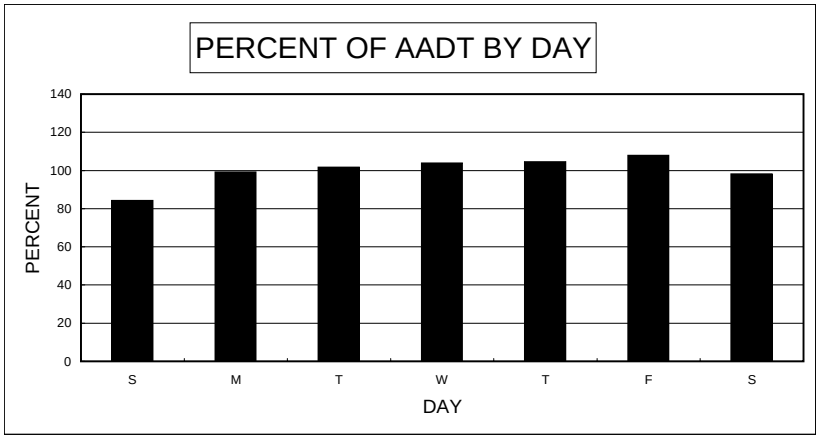

PERCENT DESIGN HOUR VOLUME (DHV) IS OF ANNUAL AVERAGE	7.8%
PERCENT HIGH DIRECTION IS OF DHV	67.4%

ATR 0353309

SR-604 (N LAS VEGAS BLVD) 0.3 MI S. OF SR-612 (NELLIS BLVD)

MONTHLY PERCENT		
MONTH	MADT	% OF AADT
JANUARY	13,341	93.5%
FEBRUARY	14,487	101.5%
MARCH	16,044	112.4%
APRIL	14,982	104.9%
MAY	14,530	101.8%
JUNE	14,275	100.0%
JULY	13,883	97.2%
AUGUST	13,971	97.9%
SEPTEMBER	13,905	97.4%
OCTOBER	14,199	99.5%
NOVEMBER	13,940	97.6%
DECEMBER	13,750	96.3%

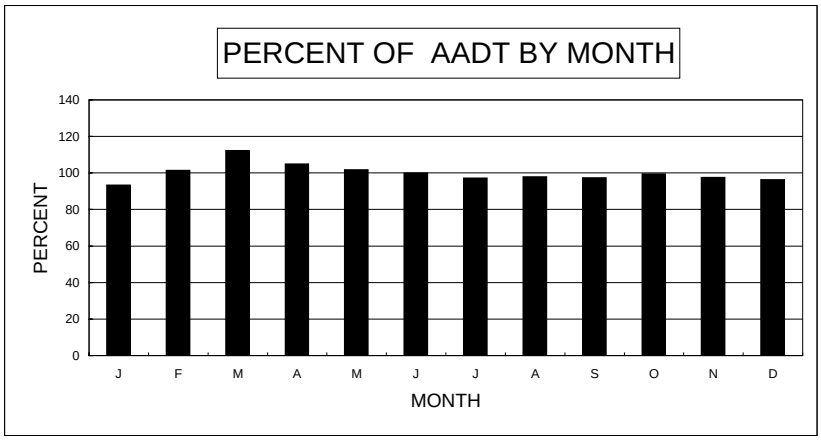

HISTORICAL RECORD		
YEAR	AADT	% OF PREVIOUS YEAR
2005	14,276	101.5%
2004	14,061	
2003		
2002		
2001		
2000		
1999		
1998		
1997		
1996		

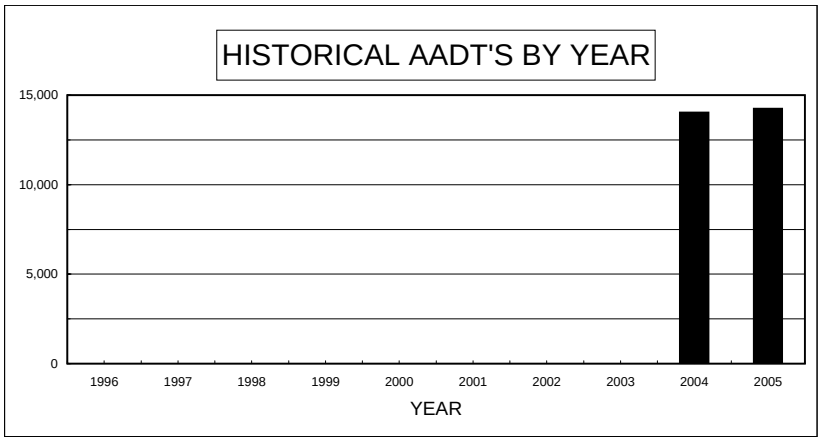

DAY OF WEEK		
DAY	ADT	% OF AADT
SUN	12,436	87.1%
MON	14,035	98.3%
TUE	14,398	100.9%
WED	14,325	100.3%
THU	14,638	102.5%
FRI	15,929	111.6%
SAT	14,166	99.2%
AVG WEEKDAY	14,349	100.5%
AVG WEEKEND	13,301	93.2%

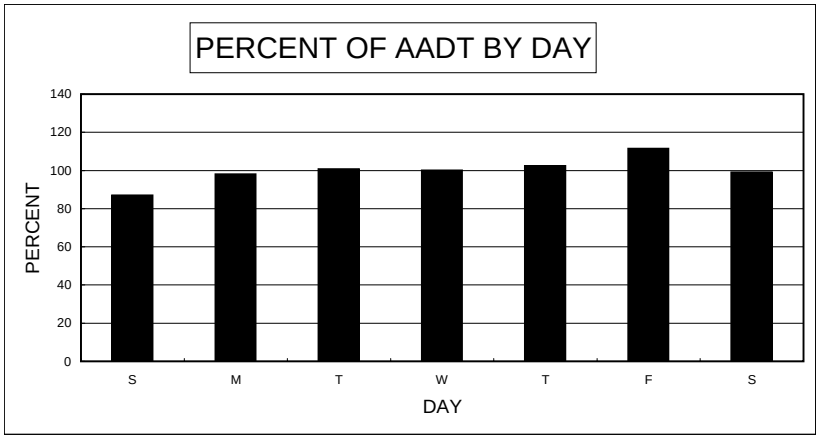

PERCENT DESIGN HOUR VOLUME (DHV) IS OF ANNUAL AVERAGE	10.9%
PERCENT HIGH DIRECTION IS OF DHV	66.8%

ATR 0353509

I-15 3.2 MI. N. OF US-93

MONTHLY PERCENT		
MONTH	MADT	% OF AADT
JANUARY	17,524	80.1%
FEBRUARY	18,685	85.4%
MARCH	22,774	104.1%
APRIL	22,010	100.6%
MAY	22,386	102.3%
JUNE	24,343	111.3%
JULY	25,513	116.6%
AUGUST	24,835	113.5%
SEPTEMBER	21,654	99.0%
OCTOBER	21,547	98.5%
NOVEMBER	21,238	97.1%
DECEMBER	20,064	91.7%

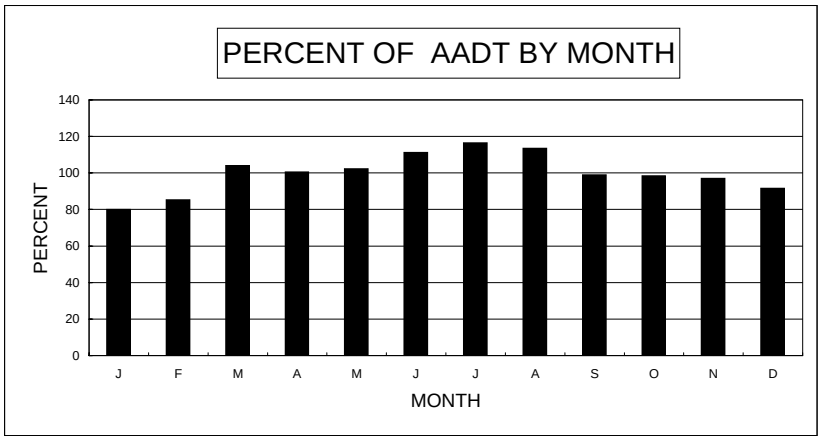

HISTORICAL RECORD		
YEAR	AADT	% OF PREVIOUS YEAR
2005	21,881	104.6%
2004	20,916	
2003		
2002		
2001		
2000		
1999		
1998		
1997		
1996		

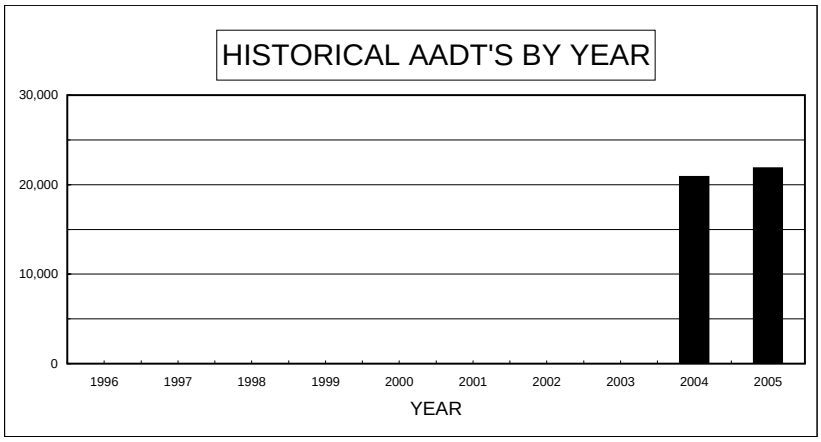

DAY OF WEEK		
DAY	ADT	% OF AADT
SUN	22,644	103.5%
MON	20,702	94.6%
TUE	19,987	91.3%
WED	20,518	93.8%
THU	22,106	101.0%
FRI	24,937	114.0%
SAT	22,274	101.8%
AVG WEEKDAY	20,828	95.2%
AVG WEEKEND	22,459	102.6%

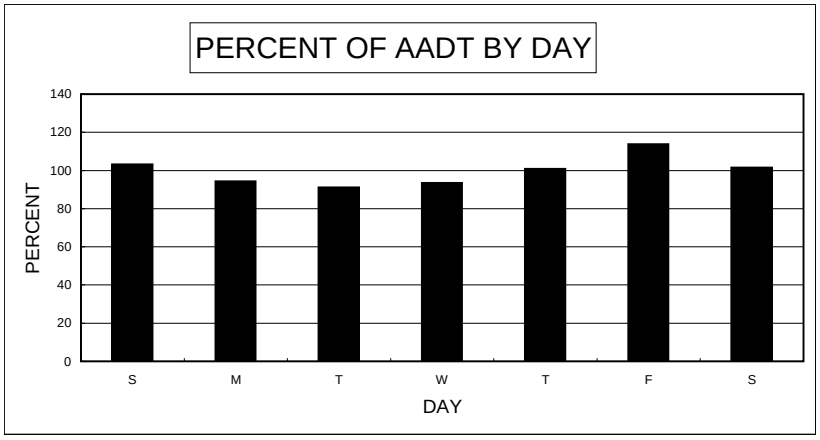

PERCENT DESIGN HOUR VOLUME (DHV) IS OF ANNUAL AVERAGE	10.3%
PERCENT HIGH DIRECTION IS OF DHV	69.3%

ATR 0521109

US-50 0.6 MI. E. OF THE NV/CA STATELINE

MONTHLY PERCENT		
MONTH	MADT	% OF AADT
JANUARY		0.0%
FEBRUARY		0.0%
MARCH		0.0%
APRIL		0.0%
MAY		0.0%
JUNE		0.0%
JULY	38,736	115.4%
AUGUST	38,280	114.0%
SEPTEMBER	33,520	99.9%
OCTOBER	30,019	89.4%
NOVEMBER	26,706	79.6%
DECEMBER	28,652	85.4%

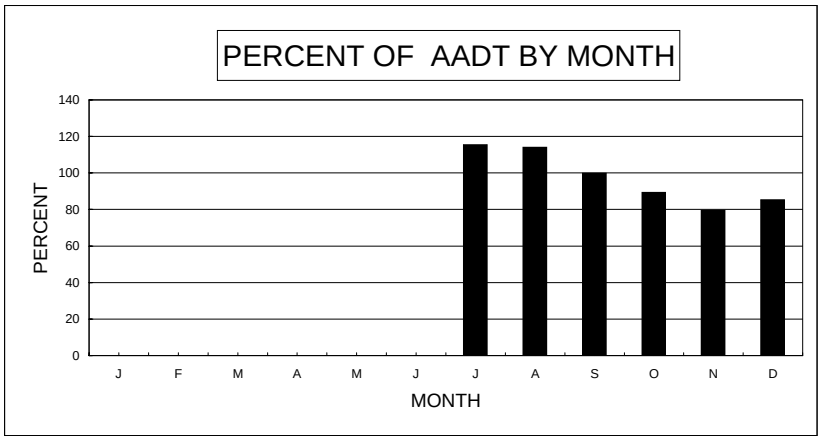

DATA MISSING DUE TO CONSTURCTION

HISTORICAL RECORD		
YEAR	AADT	% OF PREVIOUS YEAR
2005	33,570	101.1%
2004	33,205	101.1%
2003	32,840	102.6%
2002	32,010	101.4%
2001	31,580	97.7%
2000	32,330	104.0%
1999	31,100	100.6%
1998	30,905	96.4%
1997	32,065	99.7%
1996	32,170	97.1%

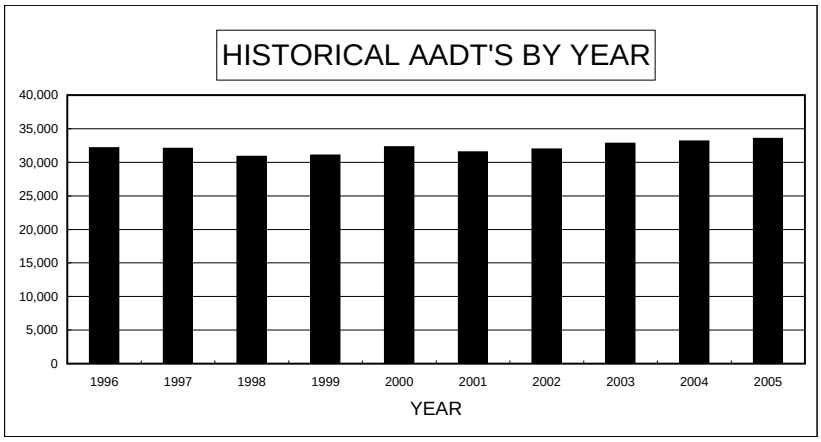

DAY OF WEEK		
DAY	ADT	% OF AADT
SUN	29,592	88.2%
MON	30,891	92.0%
TUE	31,859	94.9%
WED	32,023	95.4%
THU	32,963	98.2%
FRI	36,129	107.6%
SAT	35,109	104.6%
AVG WEEKDAY	31,934	95.1%
AVG WEEKEND	32,351	96.4%

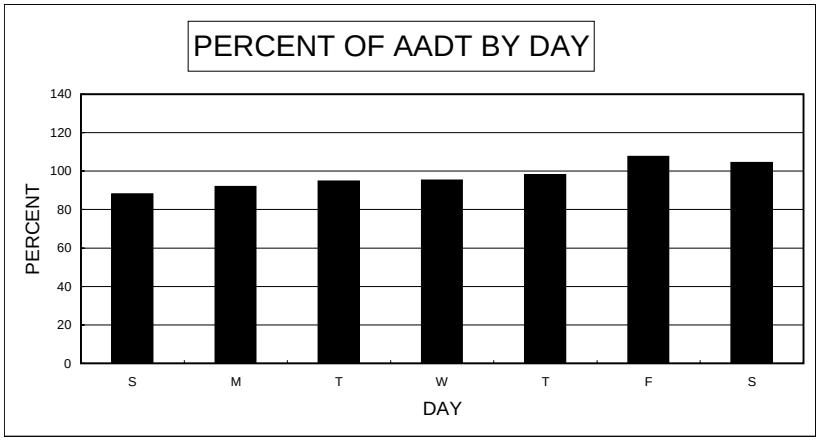

PERCENT DESIGN HOUR VOLUME (DHV) IS OF ANNUAL AVERAGE	9.7%
PERCENT HIGH DIRECTION IS OF DHV	54.0%

ATR 0531109

US-395 4.15 MI. N. OF THE NV/CA STATELINE

MONTHLY PERCENT		
MONTH	MADT	% OF AADT
JANUARY	4,766	69.8%
FEBRUARY	5,758	84.3%
MARCH	6,754	98.9%
APRIL	6,952	101.8%
MAY		0.0%
JUNE		0.0%
JULY		0.0%
AUGUST		0.0%
SEPTEMBER		0.0%
OCTOBER		0.0%
NOVEMBER	6,258	91.6%
DECEMBER	5,636	82.5%

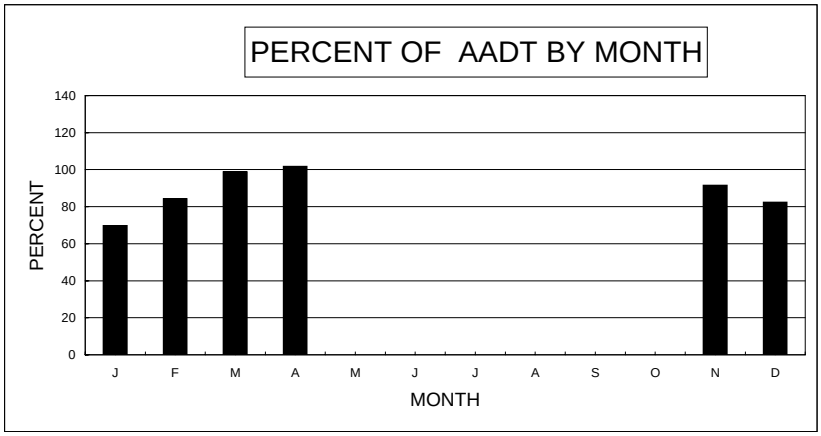

DATA MISSING DUE TO CONSTRUCTION

HISTORICAL RECORD		
YEAR	AADT	% OF PREVIOUS YEAR
2005	6830	95.7%
2004	7136	102.1%
2003	6990	102.9%
2002	6790	106.3%
2001	6385	102.2%
2000	6245	102.7%
1999	6080	104.9%
1998	5795	101.6%
1997	5705	98.9%
1996	5770	98.0%

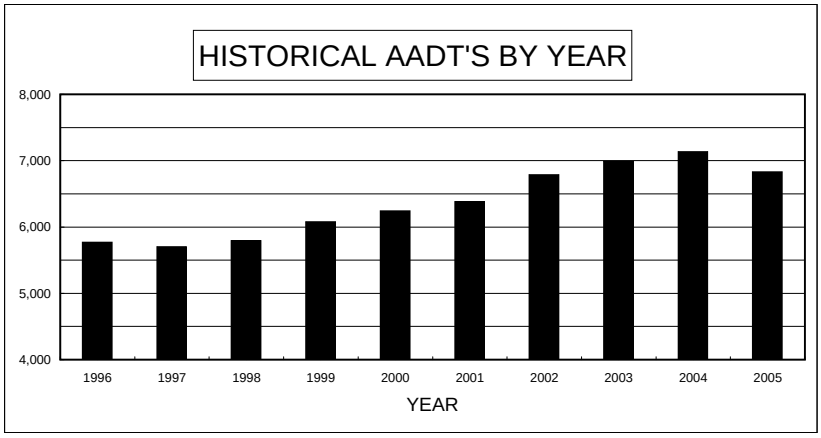

DAY OF WEEK		
DAY	ADT	% OF AADT
SUN	5,298	77.6%
MON	6,029	88.3%
TUE	5,927	86.8%
WED	6,068	88.8%
THU	6,335	92.8%
FRI	6,855	100.4%
SAT	5,632	82.5%
AVG WEEKDAY	6,090	89.2%
AVG WEEKEND	5,465	80.0%

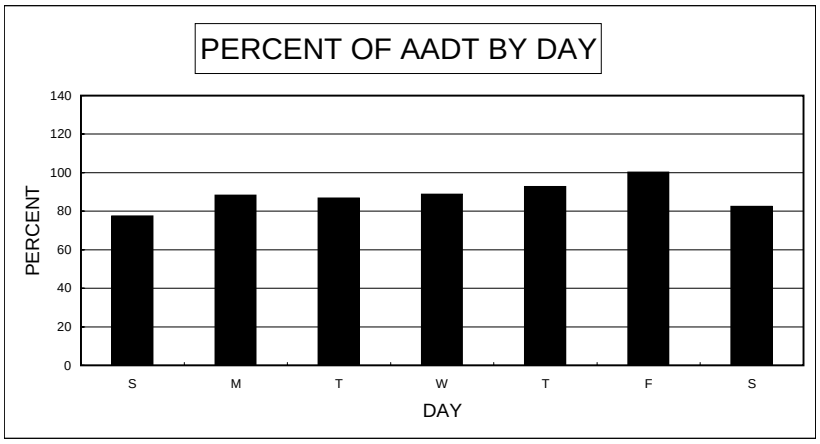

PERCENT DESIGN HOUR VOLUME (DHV) IS OF ANNUAL AVERAGE	10.7%
PERCENT HIGH DIRECTION IS OF DHV	56.0%

ATR 0531209

SR-88 (WOODFORDS RD.) 0.5 MI. N. OF THE NV/CA STATELINE

MONTHLY PERCENT		
MONTH	MADT	% OF AADT
JANUARY		0.0%
FEBRUARY	3,041	79.7%
MARCH	3,327	87.3%
APRIL	3,372	88.4%
MAY	3,850	101.0%
JUNE	4,318	113.3%
JULY	4,840	126.9%
AUGUST	4,637	121.6%
SEPTEMBER	4,267	111.9%
OCTOBER	3,975	104.3%
NOVEMBER	3,320	87.1%
DECEMBER	2,996	78.6%

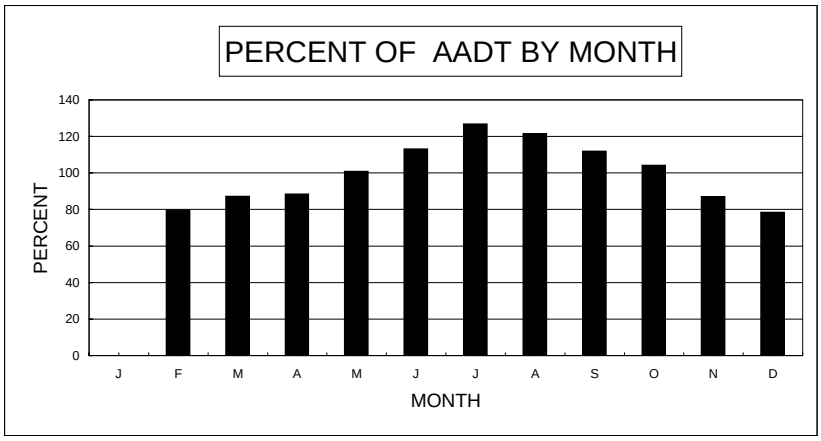

DATA MISSING DUE TO CONSTRUCTION

HISTORICAL RECORD		
YEAR	AADT	% OF PREVIOUS YEAR
2005	3,813	97.6%
2004	3,905	100.8%
2003	3,875	102.4%
2002	3,785	106.0%
2001	3,570	106.7%
2000	3,345	101.1%
1999	3,310	108.5%
1998	3,050	94.7%
1997	3,220	107.3%
1996	3,000	99.8%

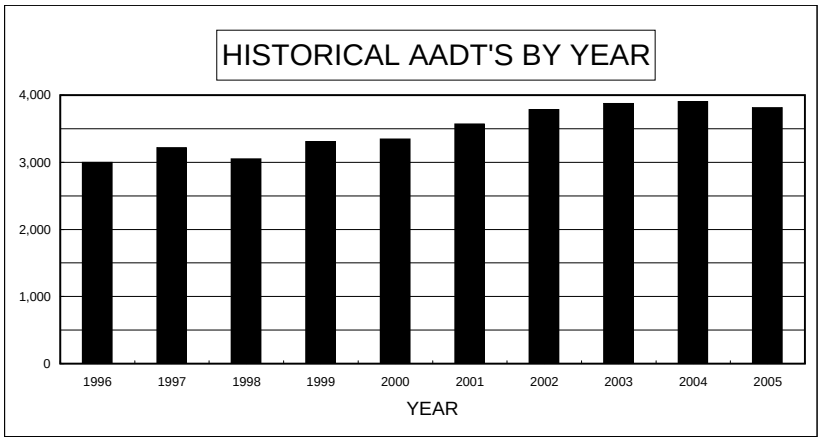

DAY OF WEEK		
DAY	ADT	% OF AADT
SUN	4,287	112.4%
MON	3,549	93.1%
TUE	3,311	86.8%
WED	3,457	90.7%
THU	3,652	95.8%
FRI	4,367	114.5%
SAT	4,068	106.7%
AVG WEEKDAY	3,492	91.6%
AVG WEEKEND	4,178	109.6%

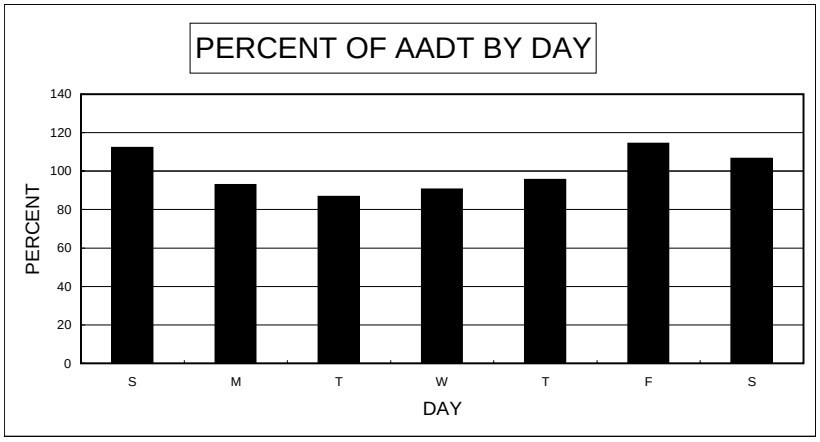

PERCENT DESIGN HOUR VOLUME (DHV) IS OF ANNUAL AVERAGE	13.8%
PERCENT HIGH DIRECTION IS OF DHV	63.1%

ATR 0531309

SR-756 (CENTERVILLE RD.) 0.2 MI. N. OF DRESSLERVILLE RD.

MONTHLY PERCENT		
MONTH	MADT	% OF AADT
JANUARY	8,079	91.7%
FEBRUARY	8,510	96.6%
MARCH	8,741	99.3%
APRIL	9,141	103.8%
MAY	9,495	107.8%
JUNE	10,591	120.3%
JULY	9,223	104.7%
AUGUST		0.0%
SEPTEMBER		0.0%
OCTOBER		0.0%
NOVEMBER	7,565	85.9%
DECEMBER	7,904	89.8%

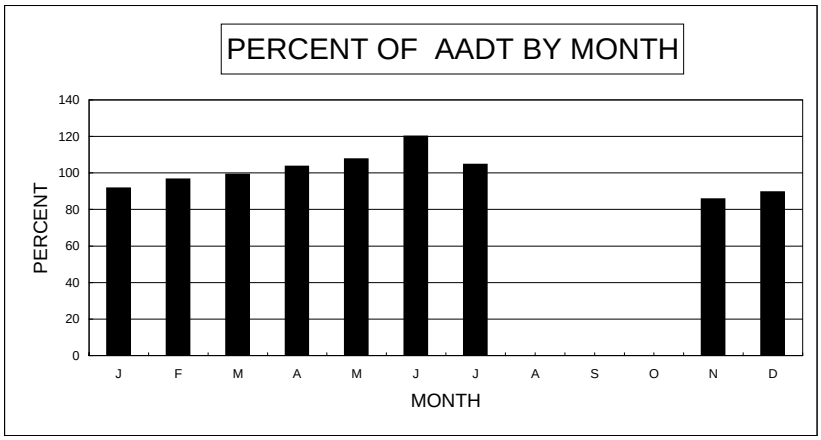

DATA MISSING DUE TO CONSTRUCTION

HISTORICAL RECORD		
YEAR	AADT	% OF PREVIOUS YEAR
2005	8,805	94.7%
2004	9,297	107.9%
2003	8,620	100.5%
2002	8,580	99.7%
2001	8,610	
2000		
1999		
1998		
1997		
1996		

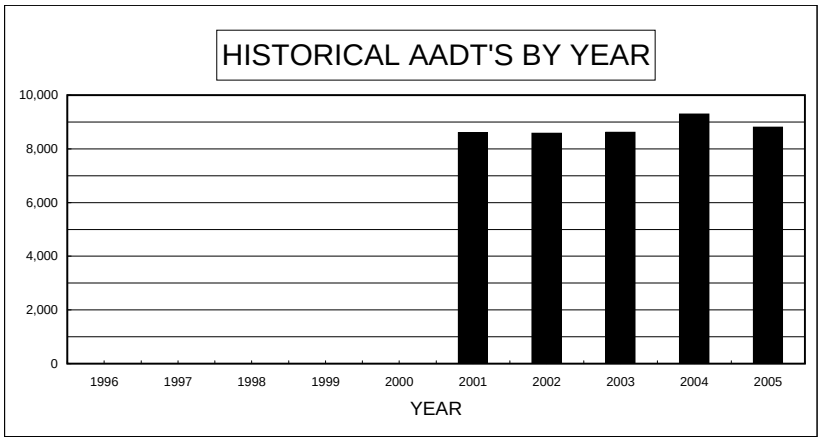

DAY OF WEEK		
DAY	ADT	% OF AADT
SUN	6,873	78.1%
MON	8,808	100.0%
TUE	9,307	105.7%
WED	9,468	107.5%
THU	9,185	104.3%
FRI	9,848	111.8%
SAT	8,148	92.5%
AVG WEEKDAY	9,192	104.4%
AVG WEEKEND	7,511	85.3%

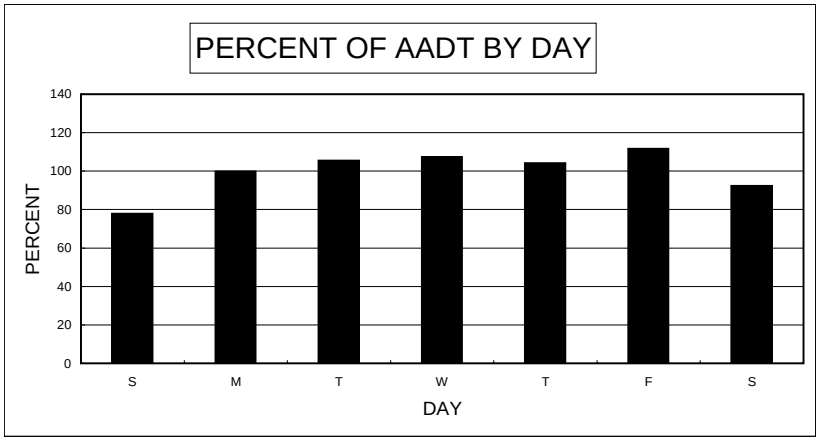

PERCENT DESIGN HOUR VOLUME (DHV) IS OF ANNUAL AVERAGE	11.8%
PERCENT HIGH DIRECTION IS OF DHV	61.5%

ATR 0531509

SR-207 (KINGSBURY GRADE) 0.5 MI. EAST OF US-50

MONTHLY PERCENT		
MONTH	MADT	% OF AADT
JANUARY	11,049	91.3%
FEBRUARY	12,303	101.6%
MARCH	12,401	102.4%
APRIL	11,081	91.5%
MAY	11,308	93.4%
JUNE	13,004	107.4%
JULY	14,309	118.2%
AUGUST	13,875	114.6%
SEPTEMBER	12,483	103.1%
OCTOBER	11,562	95.5%
NOVEMBER	10,364	85.6%
DECEMBER	11,545	95.4%

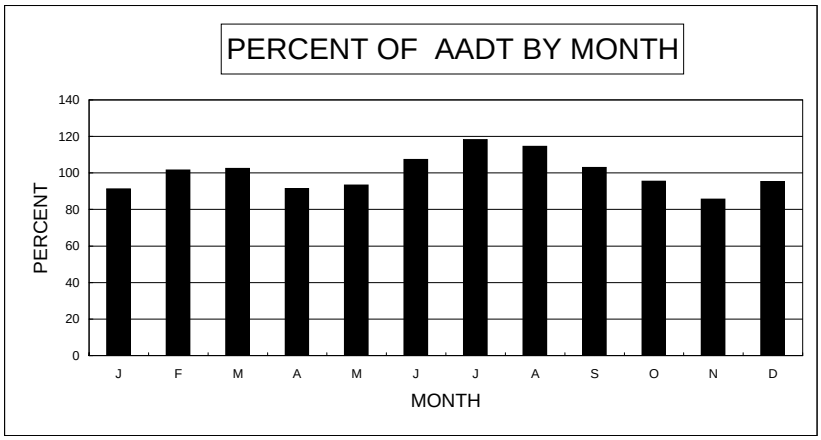

HISTORICAL RECORD		
YEAR	AADT	% OF PREVIOUS YEAR
2005	12,107	98.5%
2004	12,294	97.9%
2003	12,555	107.0%
2002	11,735	
2001		
2000		
1999		
1998		
1997		
1996		

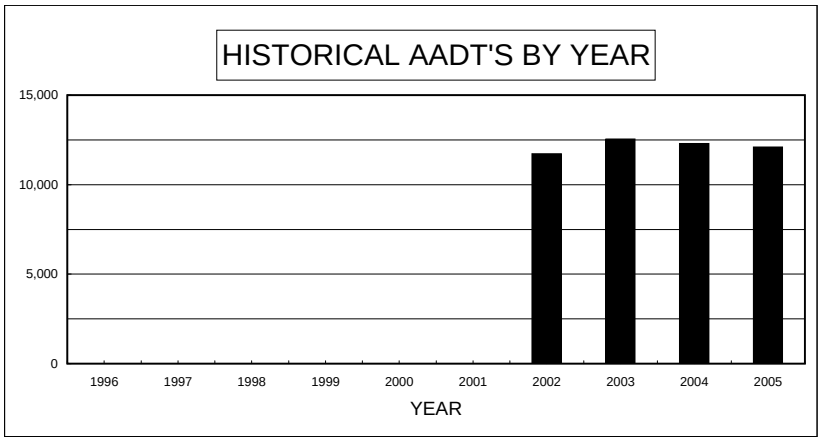

DAY OF WEEK		
DAY	ADT	% OF AADT
SUN	10,516	86.9%
MON	11,956	98.8%
TUE	12,179	100.6%
WED	12,142	100.3%
THU	12,434	102.7%
FRI	13,347	110.2%
SAT	12,176	100.6%
AVG WEEKDAY	12,178	100.6%
AVG WEEKEND	11,346	93.7%

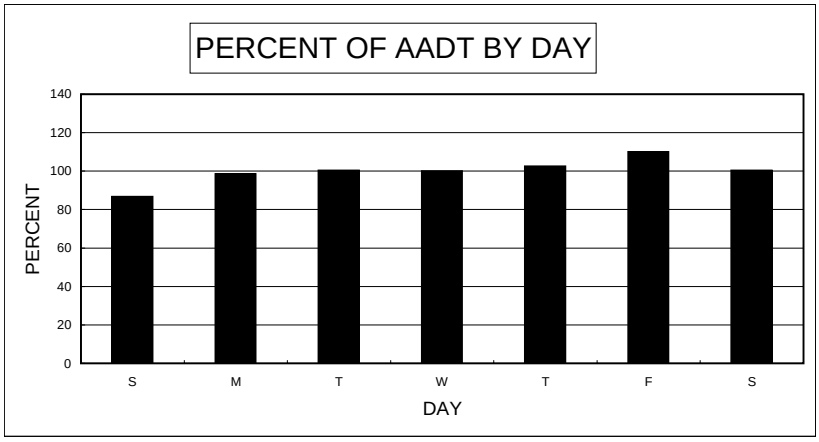

PERCENT DESIGN HOUR VOLUME (DHV) IS OF ANNUAL AVERAGE	10.0%
PERCENT HIGH DIRECTION IS OF DHV	60.6%

ATR 0711209

I-80 1.7 MI. E. OF THE US-93 INTERCHANGE

MONTHLY PERCENT		
MONTH	MADT	% OF AADT
JANUARY	3,434	65.5%
FEBRUARY	3,782	72.2%
MARCH	4,373	83.5%
APRIL	4,770	91.0%
MAY	5,485	104.7%
JUNE	6,720	128.2%
JULY	7,044	134.4%
AUGUST	7,136	136.2%
SEPTEMBER	5,952	113.6%
OCTOBER	5,426	103.5%
NOVEMBER	4,803	91.7%
DECEMBER	3,954	75.5%

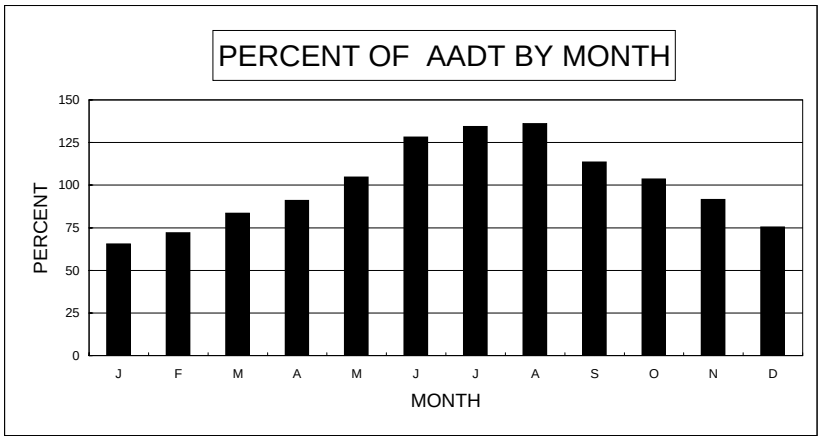

HISTORICAL RECORD		
YEAR	AADT	% OF PREVIOUS YEAR
2005	5,240	107.2%
2004	4,888	93.1%
2003	5,250	98.4%
2002	5,335	104.3%
2001	5,115	96.4%
2000	5,305	103.1%
1999	5,145	105.1%
1998	4,895	101.7%
1997	4,815	103.5%
1996	4,650	100.5%

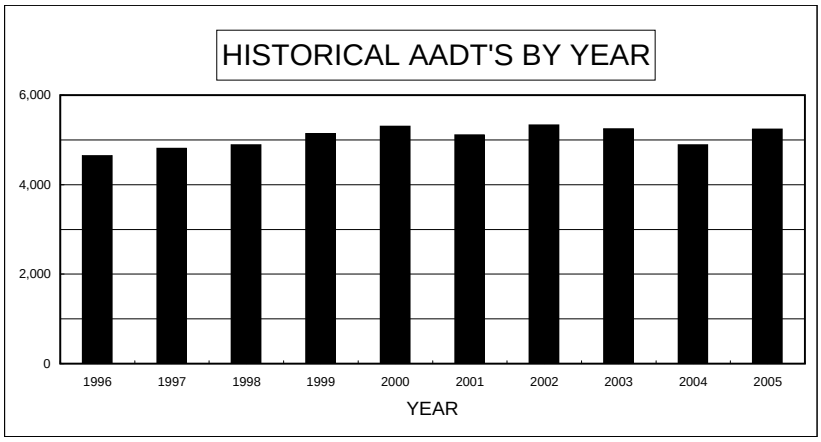

2003 AADT ESTIMATED

DAY OF WEEK		
DAY	ADT	% OF AADT
SUN	5,459	104.2%
MON	4,709	89.9%
TUE	5,079	96.9%
WED	5,438	103.8%
THU	5,587	106.6%
FRI	5,307	101.3%
SAT	5,101	97.3%
AVG WEEKDAY	5,203	99.3%
AVG WEEKEND	5,280	100.8%

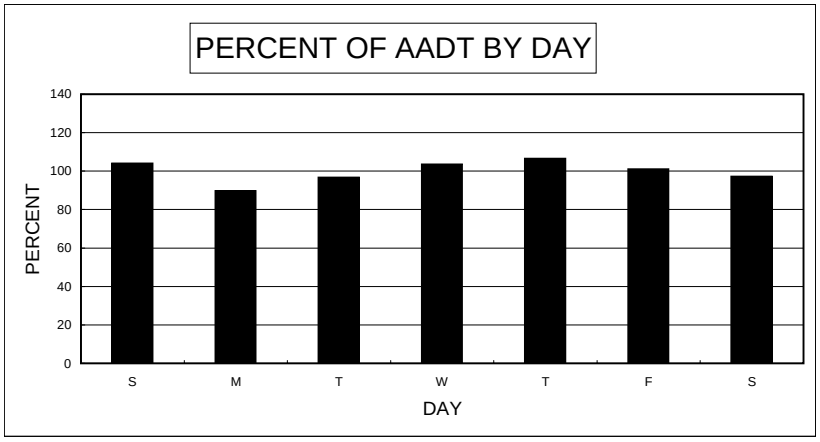

PERCENT DESIGN HOUR VOLUME (DHV) IS OF ANNUAL AVERAGE	11.1%
PERCENT HIGH DIRECTION IS OF DHV	56.8%

ATR 0721109

US-93 16.5 MI. S. OF THE NV / ID STATE LINE

MONTHLY PERCENT		
MONTH	MADT	% OF AADT
JANUARY	1,494	69.4%
FEBRUARY	1,694	78.7%
MARCH	2,232	103.7%
APRIL	2,088	97.0%
MAY	2,121	98.5%
JUNE	2,562	119.0%
JULY	2,781	129.2%
AUGUST	2,635	122.4%
SEPTEMBER	2,211	102.7%
OCTOBER	2,227	103.5%
NOVEMBER	2,035	94.5%
DECEMBER	1,750	81.3%

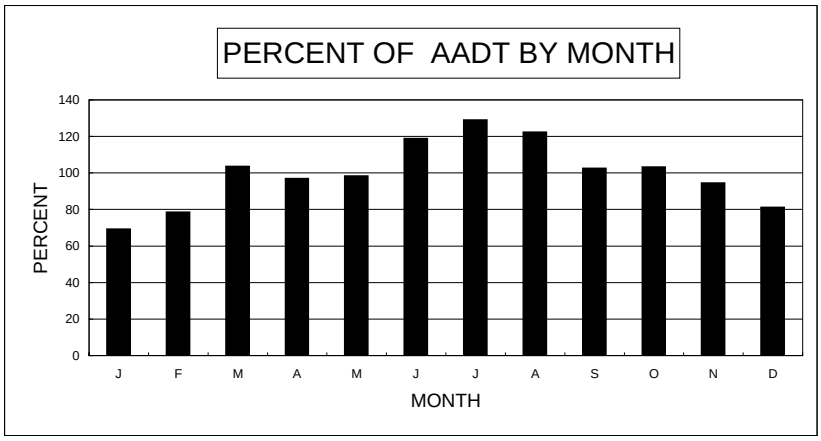

HISTORICAL RECORD		
YEAR	AADT	% OF PREVIOUS YEAR
2005	2,153	100.1%
2004	2,151	99.4%
2003	2,165	100.0%
2002	2,165	105.9%
2001	2,045	100.7%
2000	2,030	99.8%
1999	2,035	102.3%
1998	1,990	103.9%
1997	1,915	104.6%
1996	1,830	98.9%

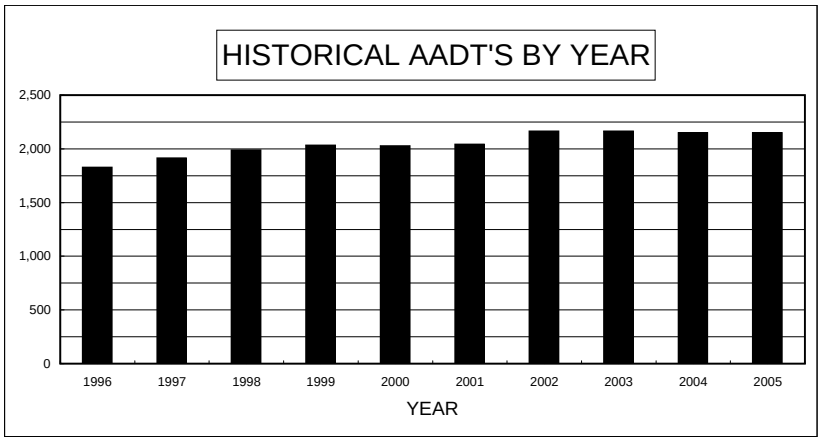

DAY OF WEEK		
DAY	ADT	% OF AADT
SUN	2,219	103.1%
MON	1,961	91.1%
TUE	2,034	94.5%
WED	2,171	100.9%
THU	2,169	100.8%
FRI	2,228	103.5%
SAT	2,286	106.2%
AVG WEEKDAY	2,084	96.8%
AVG WEEKEND	2,253	104.6%

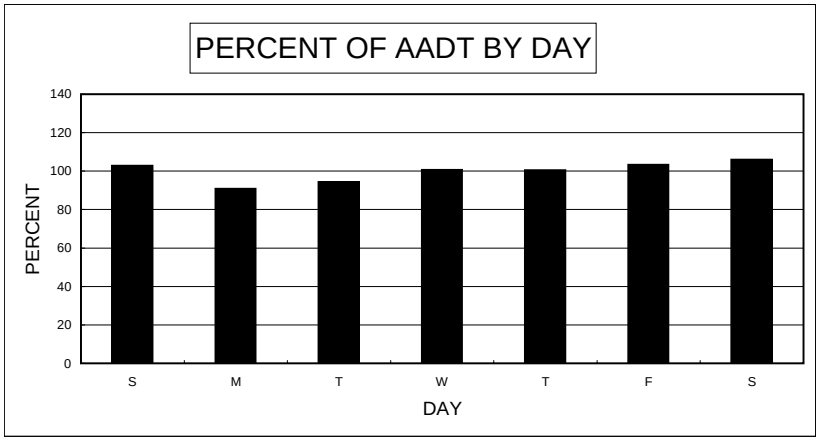

PERCENT DESIGN HOUR VOLUME (DHV) IS OF ANNUAL AVERAGE	11.6%
PERCENT HIGH DIRECTION IS OF DHV	62.3%

ATR 0731109

SR-227 (LAMOILLE HWY.) 2.4 MI. W. OF SR-228 (JIGGS RD.)

MONTHLY PERCENT		
MONTH	MADT	% OF AADT
JANUARY	11,606	86.8%
FEBRUARY	12,522	93.6%
MARCH	12,897	96.4%
APRIL	13,401	100.2%
MAY	13,963	104.4%
JUNE	14,034	104.9%
JULY	13,910	104.0%
AUGUST	14,261	106.6%
SEPTEMBER	13,948	104.3%
OCTOBER	13,914	104.0%
NOVEMBER	13,147	98.3%
DECEMBER	12,882	96.3%

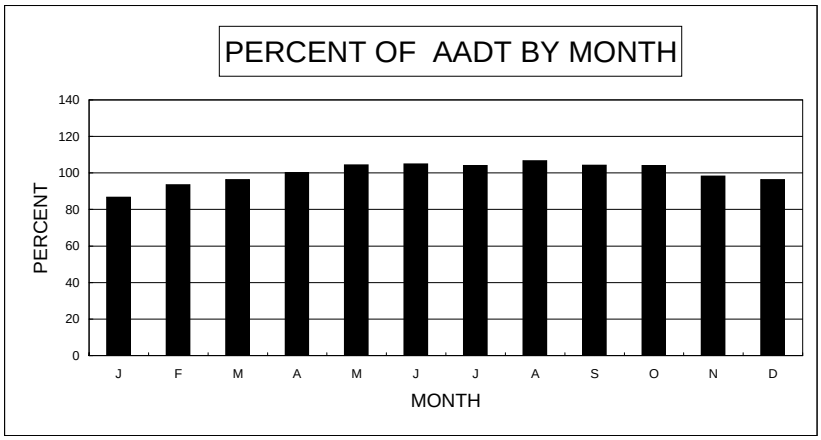

HISTORICAL RECORD		
YEAR	AADT	% OF PREVIOUS YEAR
2005	13,374	102.7%
2004	13,019	101.8%
2003	12,785	100.9%
2002	12,665	100.0%
2001	12,665	97.4%
2000	13,000	98.5%
1999	13,200	99.3%
1998	13,290	97.5%
1997	13,635	107.2%
1996	12,715	107.4%

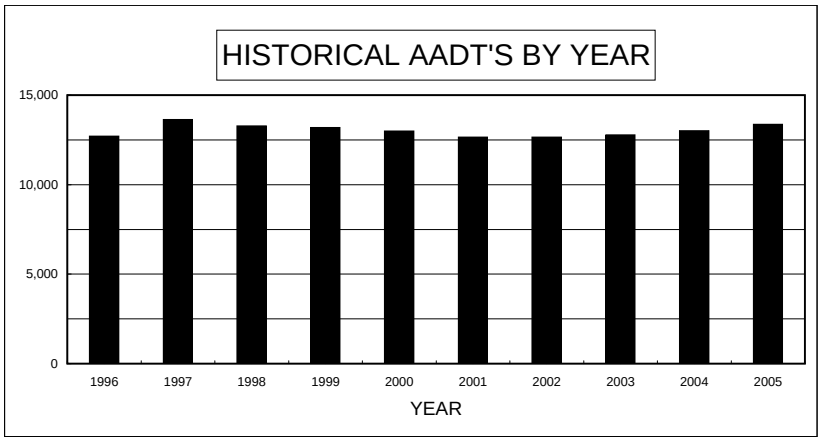

DAY OF WEEK		
DAY	ADT	% OF AADT
SUN	9,207	68.8%
MON	13,935	104.2%
TUE	14,181	106.0%
WED	14,523	108.6%
THU	14,574	109.0%
FRI	14,990	112.1%
SAT	12,207	91.3%
AVG WEEKDAY	14,303	107.0%
AVG WEEKEND	10,707	80.1%

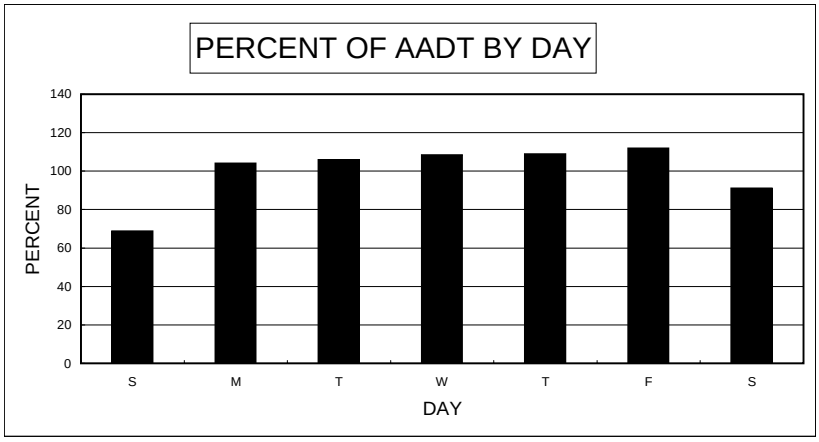

PERCENT DESIGN HOUR VOLUME (DHV) IS OF ANNUAL AVERAGE	11.3%
PERCENT HIGH DIRECTION IS OF DHV	74.4%

ATR 0752109

SR-535 (IDAHO ST) 600 FT. E. OF CONVENTION CENTER DR.

MONTHLY PERCENT		
MONTH	MADT	% OF AADT
JANUARY	16,136	88.5%
FEBRUARY	16,971	93.0%
MARCH	17,490	95.9%
APRIL	18,212	99.9%
MAY	19,141	104.9%
JUNE	19,973	109.5%
JULY	20,091	110.2%
AUGUST	19,716	108.1%
SEPTEMBER	18,894	103.6%
OCTOBER	18,287	100.3%
NOVEMBER	16,968	93.0%
DECEMBER	16,984	93.1%

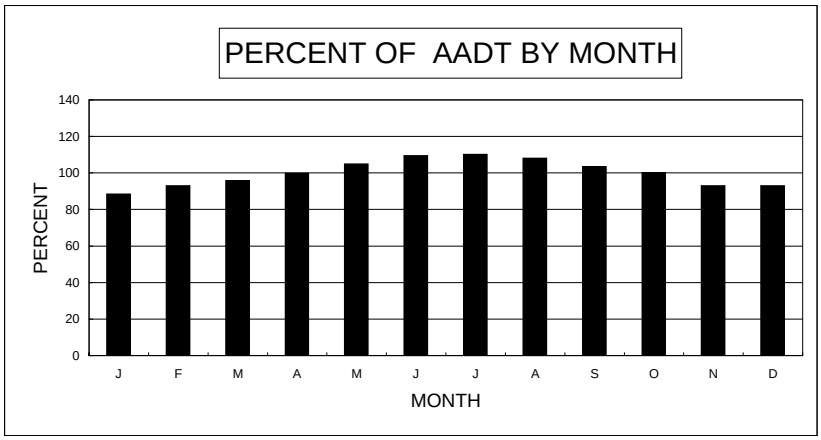

HISTORICAL RECORD		
YEAR	AADT	% OF PREVIOUS YEAR
2005	18,239	101.5%
2004	17,962	106.4%
2003	16,885	96.5%
2002	17,495	94.2%
2001	18,575	95.2%
2000	19,505	97.4%
1999	20,025	98.4%
1998	20,355	87.0%
1997	23,395	95.4%
1996	24,520	98.8%

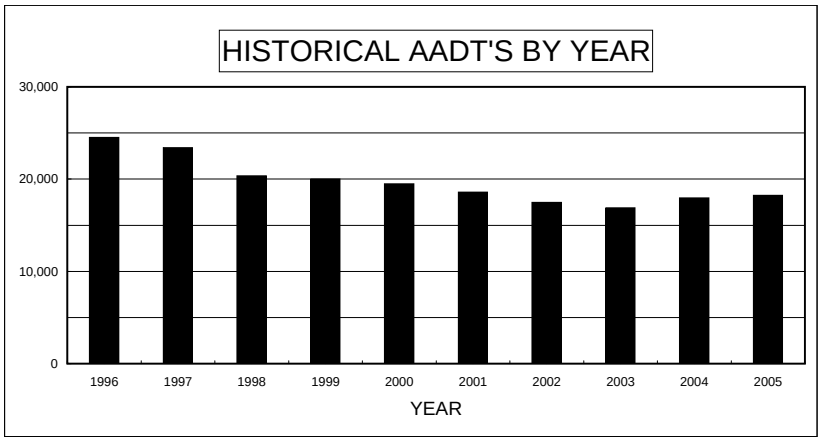

DAY OF WEEK		
DAY	ADT	% OF AADT
SUN	11,843	64.9%
MON	18,528	101.6%
TUE	19,072	104.6%
WED	19,303	105.8%
THU	19,747	108.3%
FRI	21,903	120.1%
SAT	17,274	94.7%
AVG WEEKDAY	19,163	105.1%
AVG WEEKEND	14,559	79.8%

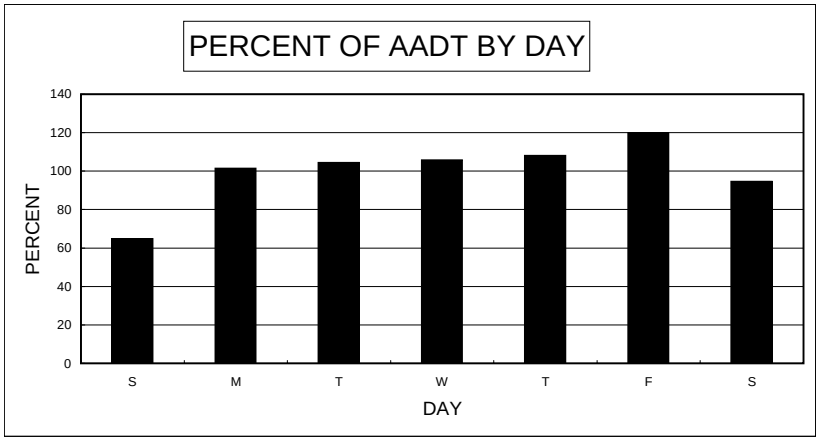

PERCENT DESIGN HOUR VOLUME (DHV) IS OF ANNUAL AVERAGE	10.8%
PERCENT HIGH DIRECTION IS OF DHV	52.1%

ATR 0752209

I-80 1.0 MI. W. OF THE EAST ELKO INTERCHANGE

MONTHLY PERCENT		
MONTH	MADT	% OF AADT
JANUARY	8,018	74.2%
FEBRUARY	8,941	82.8%
MARCH	9,631	89.2%
APRIL	10,135	93.8%
MAY	11,068	102.5%
JUNE	12,603	116.7%
JULY	13,222	122.4%
AUGUST	13,154	121.8%
SEPTEMBER	11,592	107.3%
OCTOBER	11,306	104.7%
NOVEMBER	10,393	96.2%
DECEMBER	9,574	88.6%

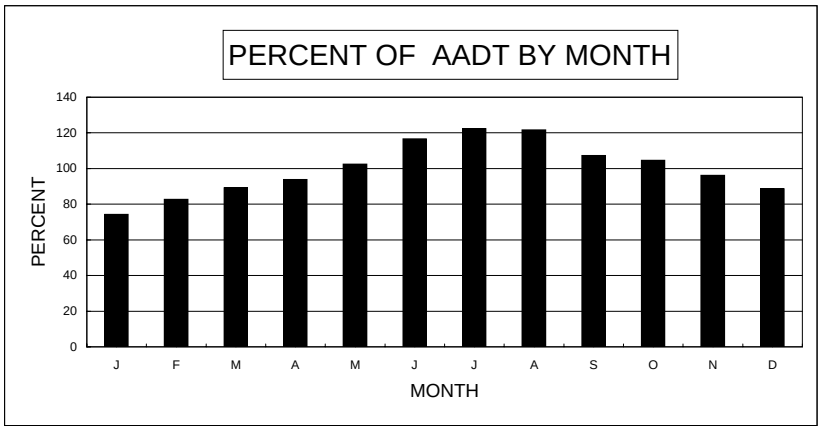

HISTORICAL RECORD		
YEAR	AADT	% OF PREVIOUS YEAR
2005	10,803	104.4%
2004	10,350	101.6%
2003	10,185	98.4%
2002	10,350	104.4%
2001	9,915	97.8%
2000	10,135	100.4%
1999	10,095	101.8%
1998	9,915	99.1%
1997	10,005	105.0%
1996	9,530	105.6%

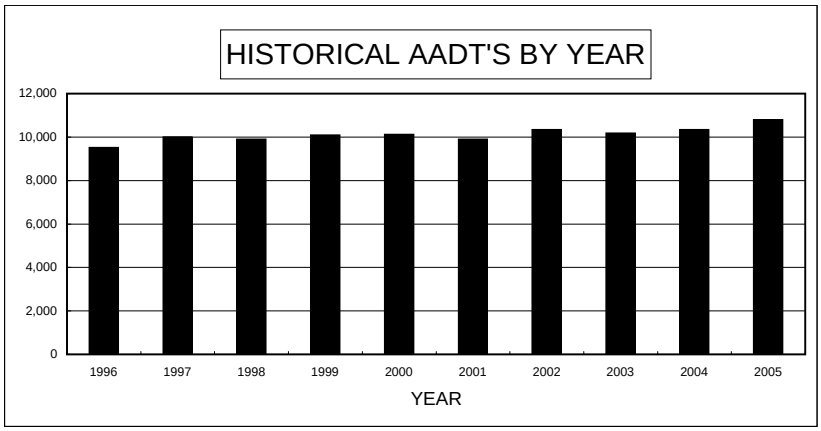

DAY OF WEEK		
DAY	ADT	% OF AADT
SUN	9,245	85.6%
MON	10,382	96.1%
TUE	10,935	101.2%
WED	11,406	105.6%
THU	11,677	108.1%
FRI	11,796	109.2%
SAT	10,183	94.3%
AVG WEEKDAY	11,100	102.7%
AVG WEEKEND	9,714	89.9%

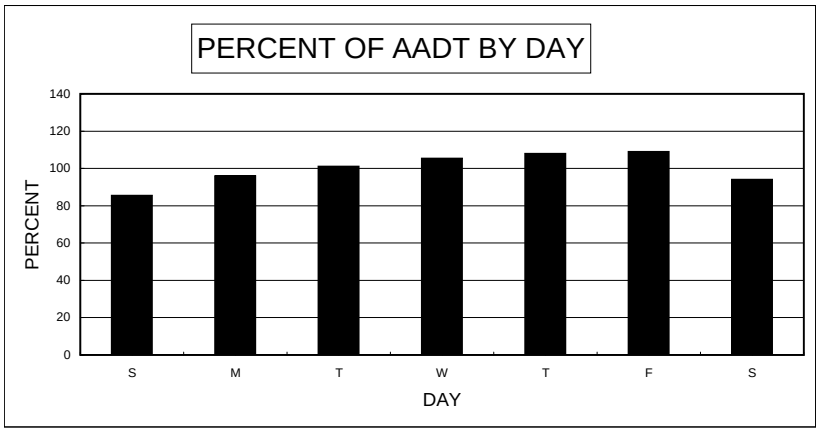

PERCENT DESIGN HOUR VOLUME (DHV) IS OF ANNUAL AVERAGE	9.7%
PERCENT HIGH DIRECTION IS OF DHV	57.0%

ATR 0752309

I-80 0.8 MI. W. OF SR-756 (W. CARLIN INTERCHANGE)

MONTHLY PERCENT		
MONTH	MADT	% OF AADT
JANUARY	4,644	65.4%
FEBRUARY	5,365	75.6%
MARCH	6,065	85.5%
APRIL	6,501	91.6%
MAY	7,240	102.0%
JUNE	8,872	125.0%
JULY	9,456	133.2%
AUGUST	9,388	132.3%
SEPTEMBER	7,964	112.2%
OCTOBER	7,583	106.8%
NOVEMBER	6,527	92.0%
DECEMBER	5,561	78.4%

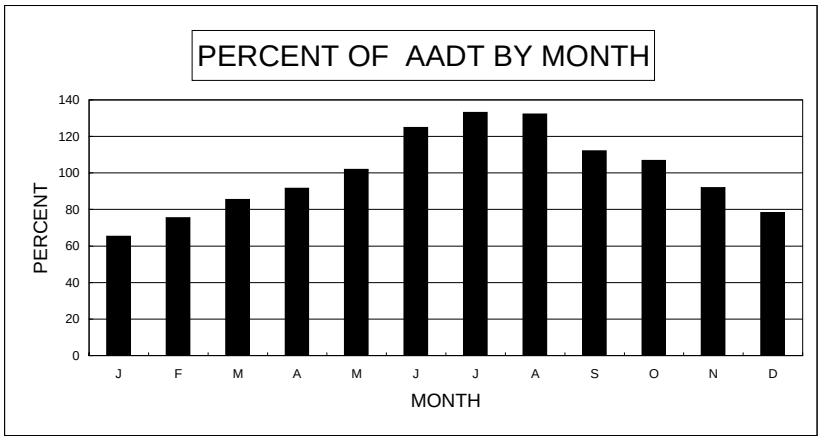

HISTORICAL RECORD		
YEAR	AADT	% OF PREVIOUS YEAR
2005	7,097	101.2%
2004	7,015	100.9%
2003	6,955	99.7%
2002	6,975	101.9%
2001	6,845	96.6%
2000	7,085	99.0%
1999	7,155	111.8%
1998	6,400	99.8%
1997	6,415	103.6%
1996	6,190	106.2%

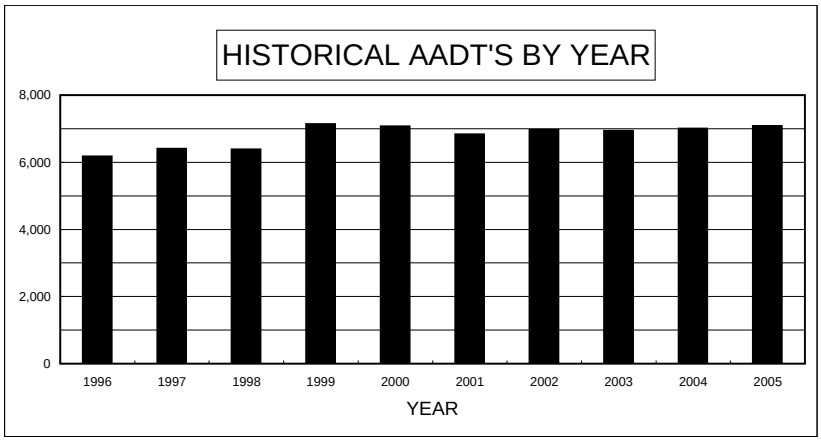

DAY OF WEEK		
DAY	ADT	% OF AADT
SUN	6,943	97.8%
MON	6,638	93.5%
TUE	6,971	98.2%
WED	7,421	104.6%
THU	7,667	108.0%
FRI	7,374	103.9%
SAT	6,665	93.9%
AVG WEEKDAY	7,174	101.1%
AVG WEEKEND	6,804	95.9%

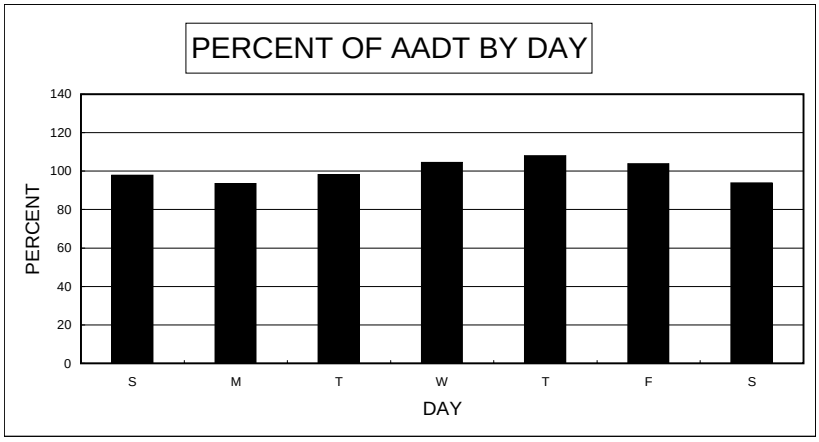

PERCENT DESIGN HOUR VOLUME (DHV) IS OF ANNUAL AVERAGE	10.8%
PERCENT HIGH DIRECTION IS OF DHV	63.5%

ATR 0752409

SR-225 (MOUNTAIN CITY HWY.) 0.1 MI. N. OF SR-226

MONTHLY PERCENT		
MONTH	MADT	% OF AADT
JANUARY	423	73.2%
FEBRUARY	467	80.8%
MARCH	476	82.2%
APRIL	499	86.3%
MAY	621	107.3%
JUNE	696	120.3%
JULY	746	129.0%
AUGUST	729	126.1%
SEPTEMBER	656	113.5%
OCTOBER	663	114.6%
NOVEMBER	541	93.5%
DECEMBER	424	73.4%

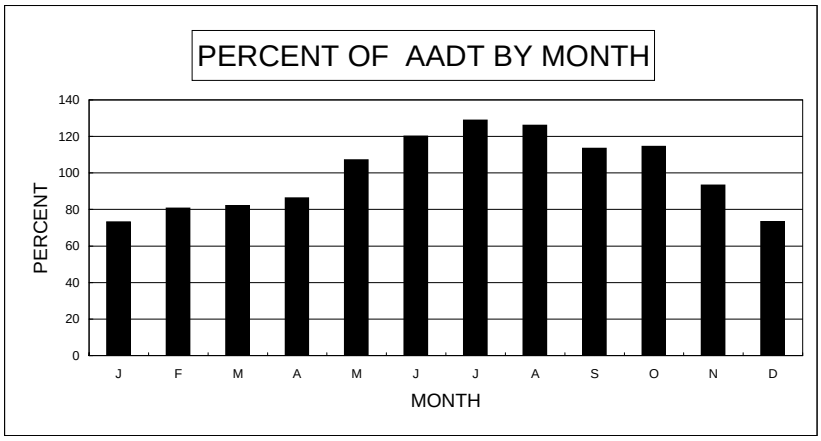

HISTORICAL RECORD		
YEAR	AADT	% OF PREVIOUS YEAR
2005	578	90.2%
2004	641	110.5%
2003	580	
2002		
2001		
2000		
1999		
1998		
1997		
1996		

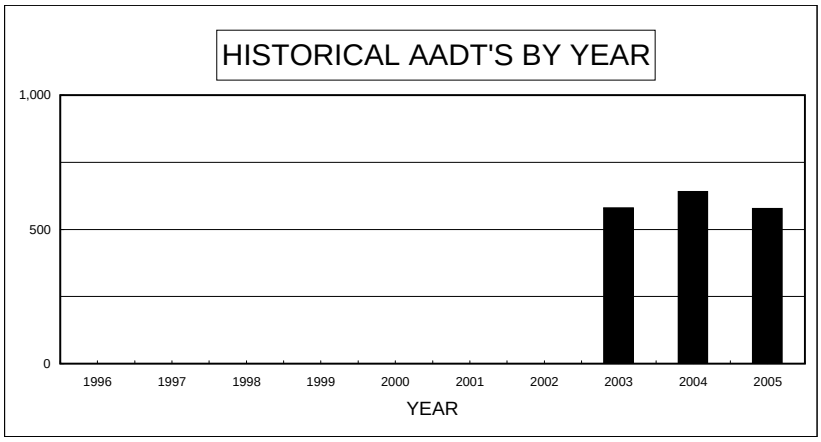

DAY OF WEEK		
DAY	ADT	% OF AADT
SUN	498	86.1%
MON	580	100.3%
TUE	558	96.5%
WED	599	103.6%
THU	628	108.6%
FRI	684	118.3%
SAT	503	87.0%
AVG WEEKDAY	591	102.2%
AVG WEEKEND	501	86.5%

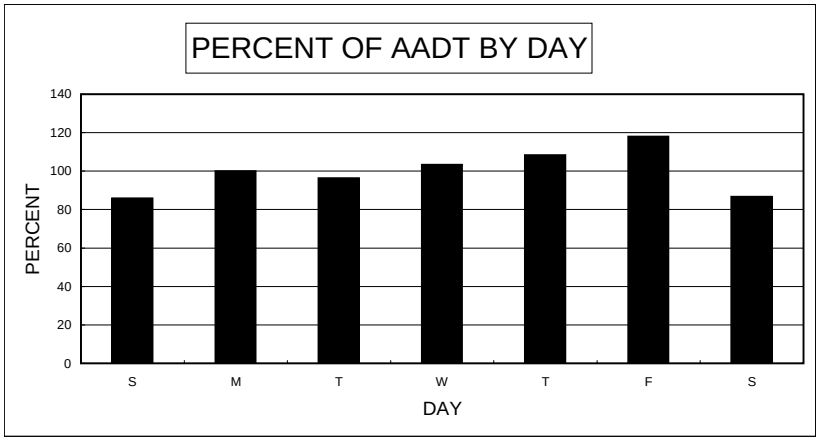

PERCENT DESIGN HOUR VOLUME (DHV) IS OF ANNUAL AVERAGE	14.0%
PERCENT HIGH DIRECTION IS OF DHV	69.5%[4]

ATR 0752509

5TH ST. 300 FT. S. OF SPRUCE RD.

MONTHLY PERCENT		
MONTH	MADT	% OF AADT
JANUARY	6,948	85.6%
FEBRUARY	7,226	89.1%
MARCH	8,014	98.8%
APRIL	8,670	106.9%
MAY	8,888	109.6%
JUNE	8,109	99.9%
JULY	7,746	95.5%
AUGUST	8,240	101.6%
SEPTEMBER	8,742	107.8%
OCTOBER	8,812	108.6%
NOVEMBER	7,951	98.0%
DECEMBER	8,016	98.8%

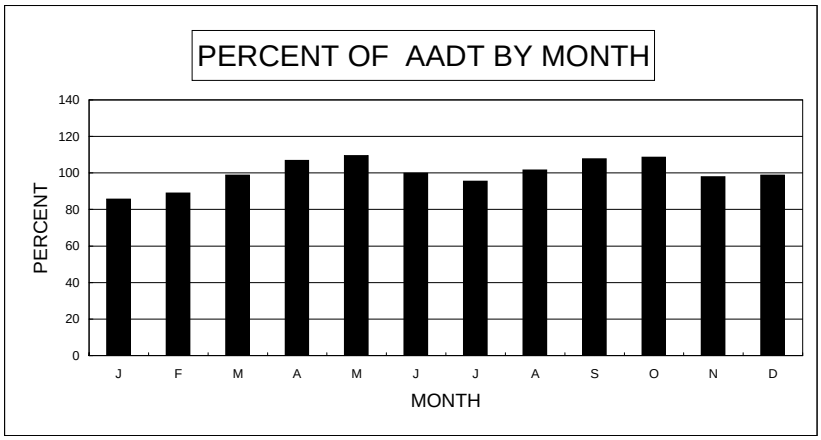

HISTORICAL RECORD		
YEAR	AADT	% OF PREVIOUS YEAR
2005	8,114	97.8%
2004	8,294	102.5%
2003	8,090	
2002		
2001		
2000		
1999		
1998		
1997		
1996		

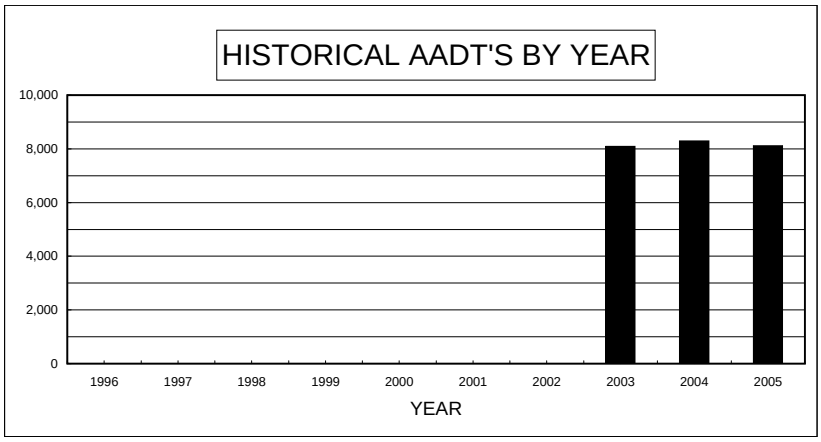

DAY OF WEEK		
DAY	ADT	% OF AADT
SUN	5,546	68.4%
MON	8,539	105.2%
TUE	8,787	108.3%
WED	8,951	110.3%
THU	8,809	108.6%
FRI	9,036	111.4%
SAT	7,128	87.9%
AVG WEEKDAY	8,772	108.1%
AVG WEEKEND	6,337	78.1%

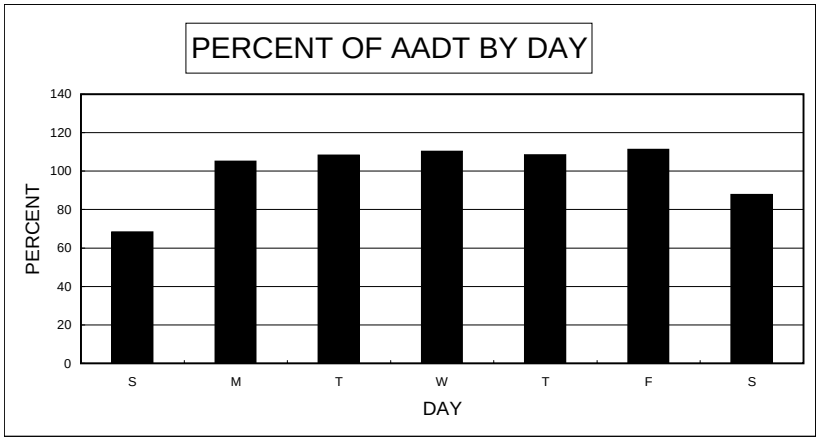

PERCENT DESIGN HOUR VOLUME (DHV) IS OF ANNUAL AVERAGE	11.4%
PERCENT HIGH DIRECTION IS OF DHV	54.3%

ATR 0752609

I-80 3.5 MI. E. OF THE OSINO INTCH.

MONTHLY PERCENT		
MONTH	MADT	% OF AADT
JANUARY	5,307	67.7%
FEBRUARY	5,869	74.8%
MARCH	6,654	84.9%
APRIL	7,141	91.1%
MAY	8,061	102.8%
JUNE	9,722	124.0%
JULY	10,255	130.8%
AUGUST	10,331	131.7%
SEPTEMBER	8,733	111.4%
OCTOBER	8,258	105.3%
NOVEMBER	7,485	95.4%
DECEMBER	6,291	80.2%

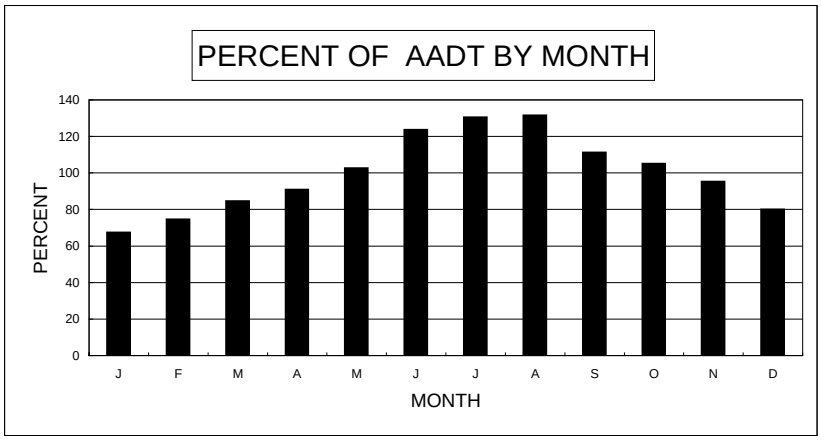

HISTORICAL RECORD		
YEAR	AADT	% OF PREVIOUS YEAR
2005	7,842	100.4%
2004	7,808	
2003		
2002		
2001		
2000		
1999		
1998		
1997		
1996		

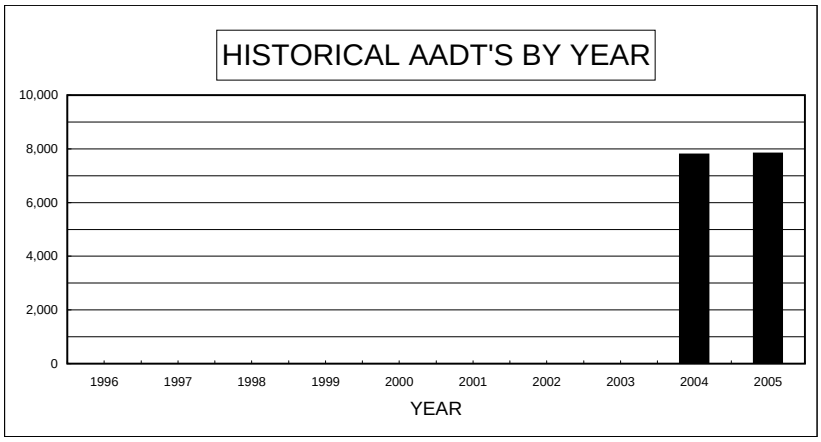

DAY OF WEEK		
DAY	ADT	% OF AADT
SUN	7,611	97.1%
MON	7,331	93.5%
TUE	7,763	99.0%
WED	8,093	103.2%
THU	8,374	106.8%
FRI	8,173	104.2%
SAT	7,550	96.3%
AVG WEEKDAY	7,890	100.6%
AVG WEEKEND	7,581	96.7%

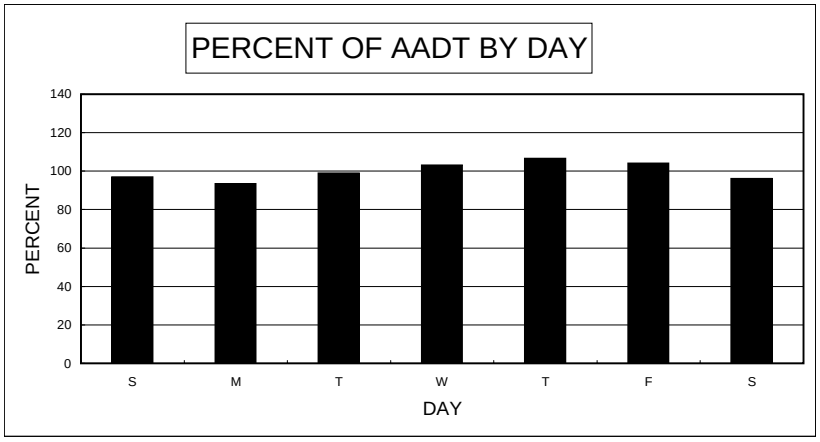

PERCENT DESIGN HOUR VOLUME (DHV) IS OF ANNUAL AVERAGE	10.4%
PERCENT HIGH DIRECTION IS OF DHV	55.6%

ATR 0921109

US-95 12.6 MI NW. OF THE NYE / ESMERALDA COUNTY LINE

MONTHLY PERCENT		
MONTH	MADT	% OF AADT
JANUARY	1,466	72.0%
FEBRUARY	1,671	82.1%
MARCH	2,251	110.6%
APRIL	2,116	104.0%
MAY	2,155	105.9%
JUNE	2,269	111.5%
JULY	2,404	118.1%
AUGUST	2,304	113.2%
SEPTEMBER	2,088	102.6%
OCTOBER	2,020	99.2%
NOVEMBER	1,945	95.6%
DECEMBER	1,735	85.3%

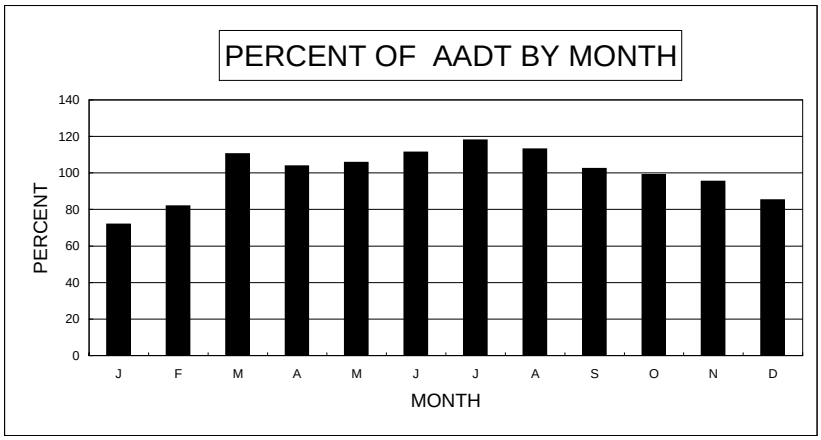

HISTORICAL RECORD		
YEAR	AADT	% OF PREVIOUS YEAR
2005	2,035	97.2%
2004	2,094	101.2%
2003	2,070	102.7%
2002	2,015	102.5%
2001	1,965	100.8%
2000	1,950	100.5%
1999	1,940	105.1%
1998	1,845	100.3%
1997	1,840	107.0%
1996	1,720	101.5%

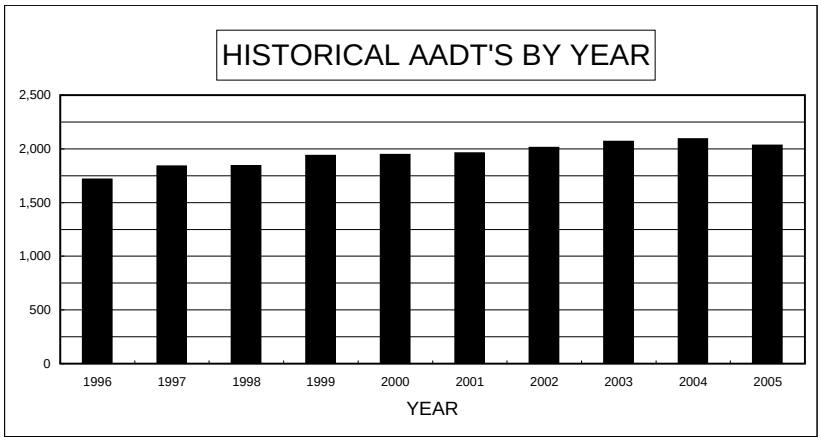

DAY OF WEEK		
DAY	ADT	% OF AADT
SUN	2,118	104.1%
MON	2,001	98.3%
TUE	1,893	93.0%
WED	1,983	97.4%
THU	2,095	102.9%
FRI	2,282	112.1%
SAT	1,875	92.1%
AVG WEEKDAY	1,993	97.9%
AVG WEEKEND	1,997	98.1%

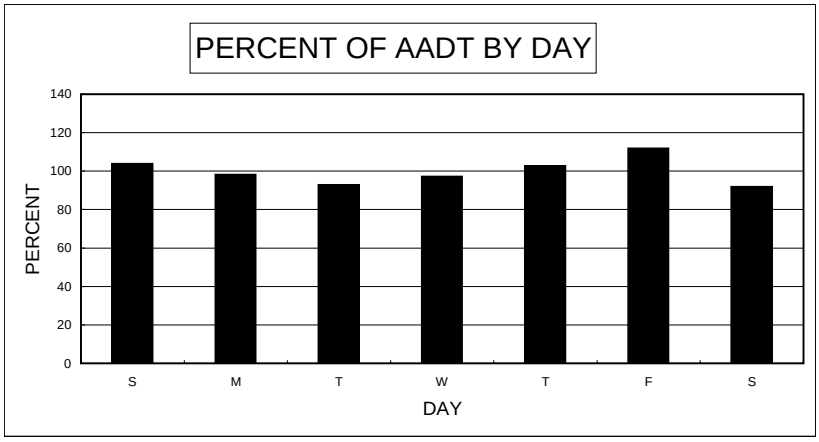

PERCENT DESIGN HOUR VOLUME (DHV) IS OF ANNUAL AVERAGE	13.0%
PERCENT HIGH DIRECTION IS OF DHV	60.1%

ATR 0921209

US-95 0.10 MI. S. OF SR-266 (LIDA JCT)

MONTHLY PERCENT		
MONTH	MADT	% OF AADT
JANUARY	1,583	73.1%
FEBRUARY	1,801	83.1%
MARCH	2,508	115.8%
APRIL	2,265	104.6%
MAY	2,233	103.1%
JUNE	2,383	110.0%
JULY	2,518	116.3%
AUGUST	2,456	113.4%
SEPTEMBER *	2,179	100.6%
OCTOBER	2,143	98.9%
NOVEMBER	2,060	95.1%
DECEMBER	1,865	86.1%

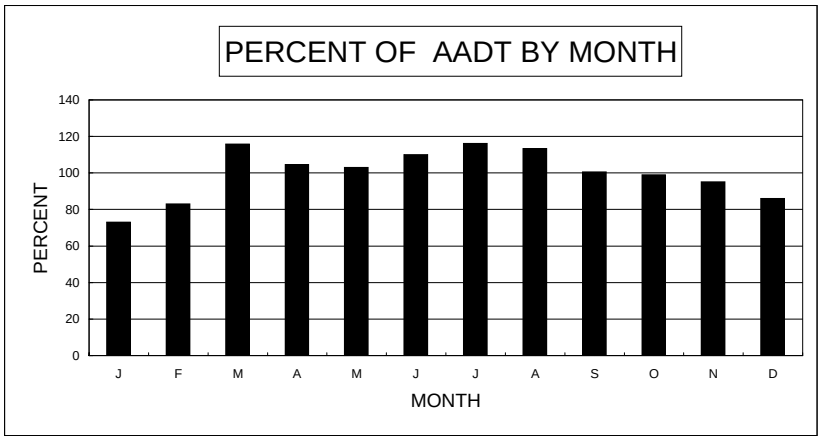

HISTORICAL RECORD		
YEAR	AADT	% OF PREVIOUS YEAR
2005	2,166	96.9%
2004	2,236	102.8%
2003	2,175	101.9%
2002	2,135	105.2%
2001	2,030	102.3%
2000	1,985	98.5%
1999	2,015	105.5%
1998	1,910	100.3%
1997	1,905	106.4%
1996	1,790	100.6%

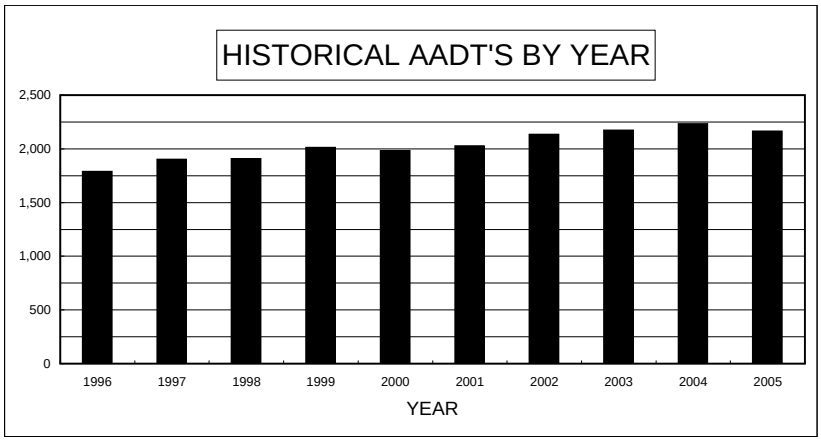

DAY OF WEEK		
DAY	ADT	% OF AADT
SUN	2,345	108.3%
MON	2,111	97.5%
TUE	1,979	91.4%
WED	2,058	95.0%
THU	2,229	102.9%
FRI	2,452	113.2%
SAT	1,991	91.9%
AVG WEEKDAY	2,094	96.7%
AVG WEEKEND	2,168	100.1%

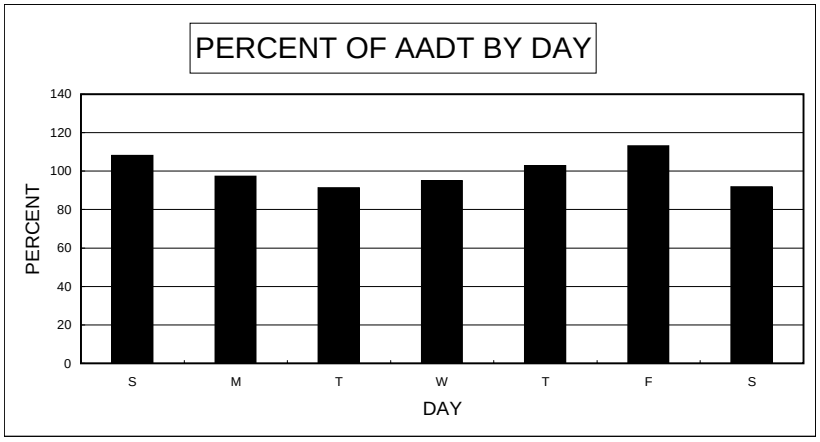

PERCENT DESIGN HOUR VOLUME (DHV) IS OF ANNUAL AVERAGE	13.3%
PERCENT HIGH DIRECTION IS OF DHV	62.0%

ATR 1111109

SR-278 21 MI. N. OF US-50

MONTHLY PERCENT		
MONTH	MADT	% OF AADT
JANUARY	180	69.2%
FEBRUARY	196	75.4%
MARCH	226	87.2%
APRIL	237	91.2%
MAY	279	107.6%
JUNE	307	118.2%
JULY	324	124.6%
AUGUST	308	118.6%
SEPTEMBER *	281	108.4%
OCTOBER	270	104.1%
NOVEMBER	259	99.8%
DECEMBER	248	95.7%

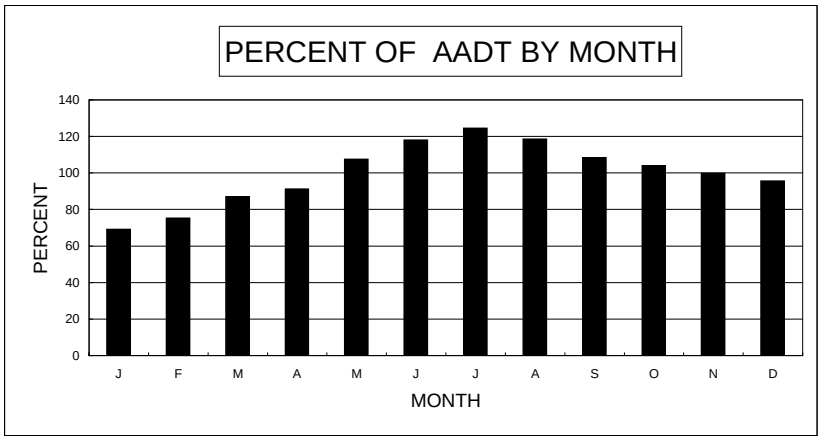

HISTORICAL RECORD		
YEAR	AADT	% OF PREVIOUS YEAR
2005	260	94.1%
2004	276	78.8%
2003	350	
2002		
2001		
2000		
1999		
1998		
1997		
1996		

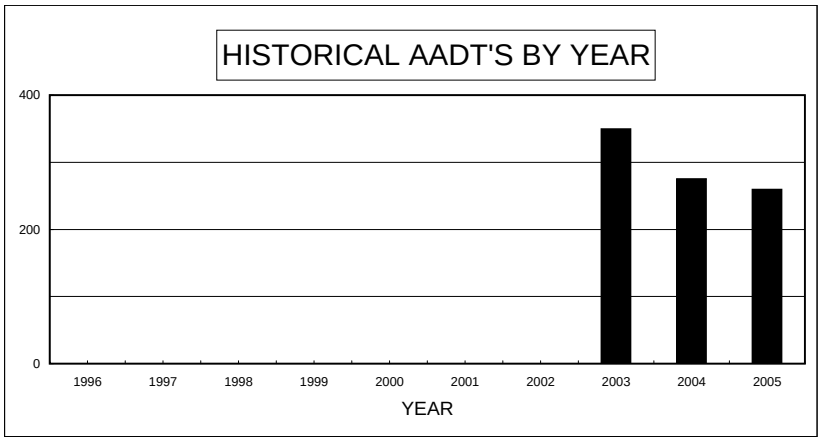

DAY OF WEEK		
DAY	ADT	% OF AADT
SUN	223	85.9%
MON	250	96.3%
TUE	260	100.2%
WED	267	102.8%
THU	284	109.4%
FRI	303	116.7%
SAT	229	88.2%
AVG WEEKDAY	265	102.2%
AVG WEEKEND	226	87.1%

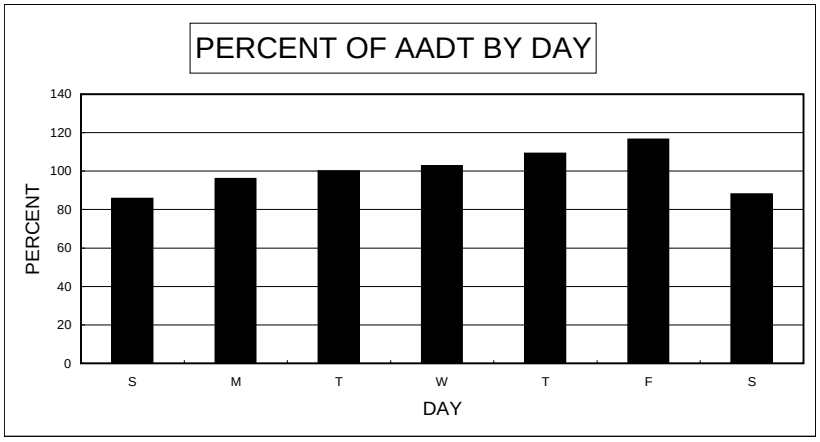

PERCENT DESIGN HOUR VOLUME (DHV) IS OF ANNUAL AVERAGE	15.4%
PERCENT HIGH DIRECTION IS OF DHV	63.2%

ATR 1311109

I-80 800 FT. E. OF THE E. WINNEMUCCA INTERCHANGE

MONTHLY PERCENT		
MONTH	MADT	% OF AADT
JANUARY	5,181	67.4%
FEBRUARY	5,843	76.0%
MARCH	6,645	86.5%
APRIL	7,211	93.8%
MAY	8,015	104.3%
JUNE	9,529	124.0%
JULY	9,987	130.0%
AUGUST	9,962	129.6%
SEPTEMBER	8,499	110.6%
OCTOBER	8,057	104.9%
NOVEMBER	7,260	94.5%
DECEMBER	6,021	78.4%

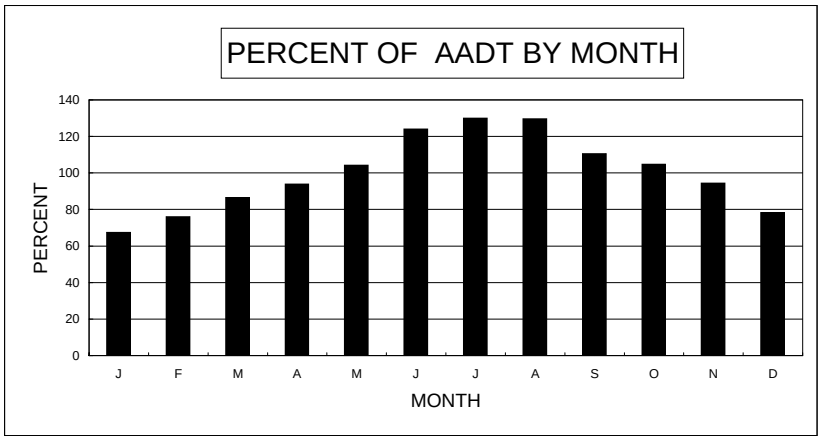

HISTORICAL RECORD		
YEAR	AADT	% OF PREVIOUS YEAR
2005	7,684	102.6%
2004	7,489	105.0%
2003	7,135	101.0%
2002	7,065	100.6%
2001	7,020	97.1%
2000	7,230	97.4%
1999	7,420	98.7%
1998	7,515	99.5%
1997	7,555	103.6%
1996	7,290	105.0%

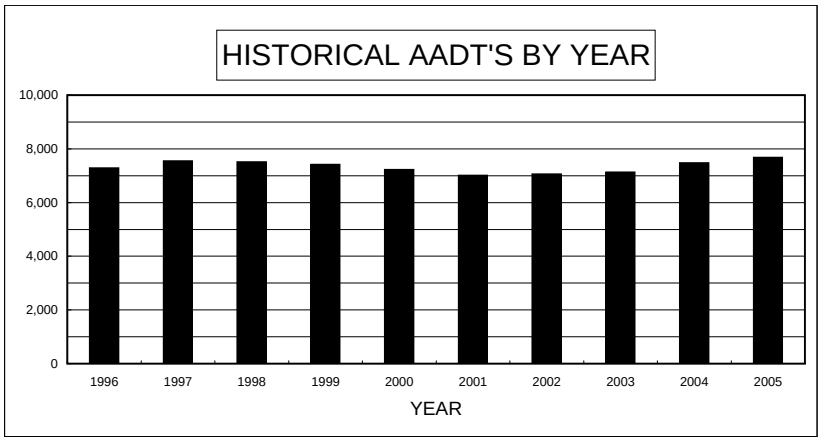

DAY OF WEEK		
DAY	ADT	% OF AADT
SUN	7,163	93.2%
MON	7,304	95.1%
TUE	7,692	100.1%
WED	8,000	104.1%
THU	8,400	109.3%
FRI	8,160	106.2%
SAT	7,070	92.0%
AVG WEEKDAY	7,849	102.1%
AVG WEEKEND	7,117	92.6%

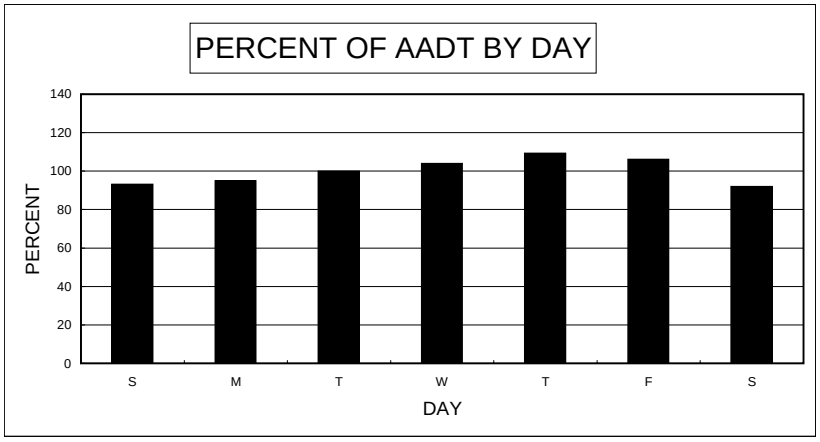

PERCENT DESIGN HOUR VOLUME (DHV) IS OF ANNUAL AVERAGE	10.4%
PERCENT HIGH DIRECTION IS OF DHV	61.6%

ATR 1311209

SR-294 (GRASS VALLEY RD) 0.4 MI. WEST OF SR-787 (HANSON ST)

MONTHLY PERCENT		
MONTH	MADT	% OF AADT
JANUARY	7,896	90.8%
FEBRUARY	8,452	97.2%
MARCH	8,611	99.1%
APRIL	8,838	101.7%
MAY	9,178	105.6%
JUNE	9,187	105.7%
JULY	8,870	102.1%
AUGUST	8,840	101.7%
SEPTEMBER	8,808	101.3%
OCTOBER	8,943	102.9%
NOVEMBER	8,400	96.6%
DECEMBER	8,278	95.2%

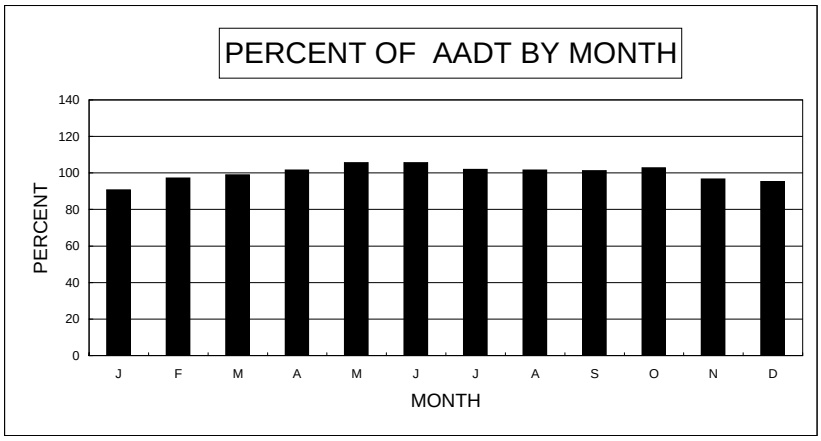

HISTORICAL RECORD		
YEAR	AADT	% OF PREVIOUS YEAR
2005	8,692	100.1%
2004	8,687	101.3%
2003	8,575	99.9%
2002	8,585	
2001		
2000		
1999		
1998		
1997		
1996		

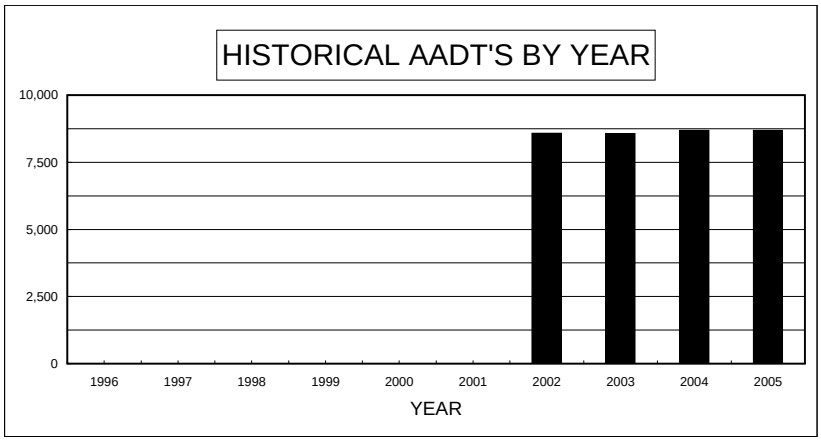

DAY OF WEEK		
DAY	ADT	% OF AADT
SUN	6,671	76.8%
MON	8,869	102.0%
TUE	9,185	105.7%
WED	9,188	105.7%
THU	9,161	105.4%
FRI	9,599	110.4%
SAT	8,169	94.0%
AVG WEEKDAY	9,101	104.7%
AVG WEEKEND	7,420	85.4%

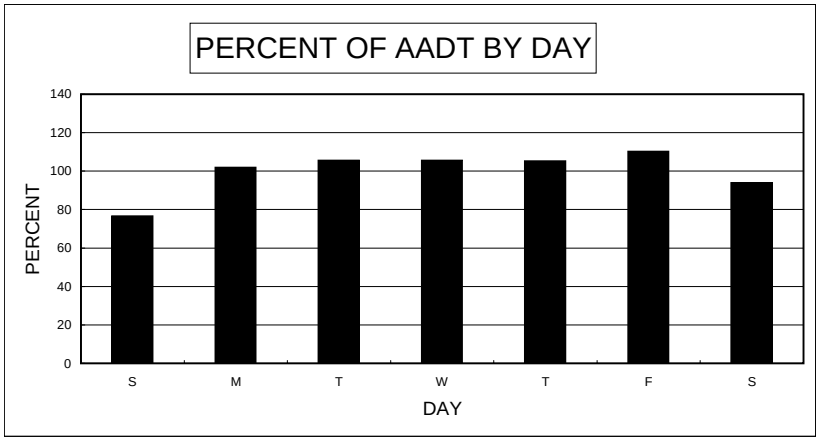

PERCENT DESIGN HOUR VOLUME (DHV) IS OF ANNUAL AVERAGE	9.9%
PERCENT HIGH DIRECTION IS OF DHV	62.7%

ATR 1321209

US-95 0.2 MI N. OF SR-293 (KINGS RIVER VALLEY RD)

MONTHLY PERCENT		
MONTH	MADT	% OF AADT
JANUARY	1,008	64.6%
FEBRUARY	1,165	74.6%
MARCH	1,533	98.2%
APRIL	1,488	95.3%
MAY	1,611	103.2%
JUNE	1,901	121.8%
JULY	2,065	132.3%
AUGUST	1,917	122.8%
SEPTEMBER	1,689	108.2%
OCTOBER	1,591	101.9%
NOVEMBER	1,537	98.5%
DECEMBER	1,229	78.7%

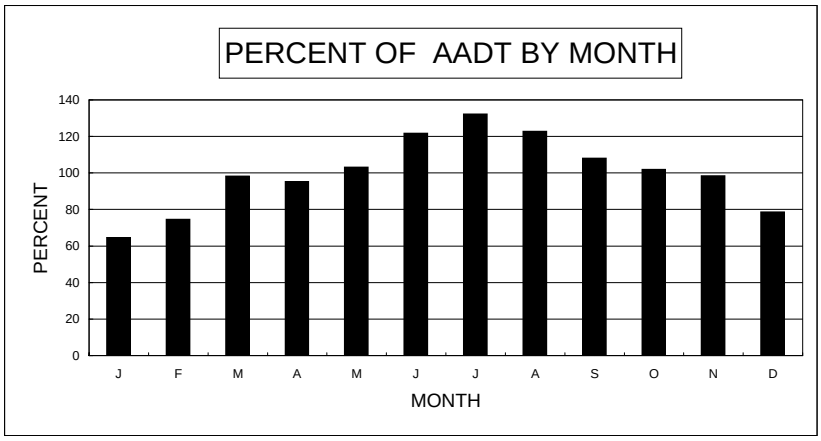

HISTORICAL RECORD		
YEAR	AADT	% OF PREVIOUS YEAR
2005	1,561	104.0%
2004	1,502	101.1%
2003	1,485	102.8%
2002	1,445	105.9%
2001	1,365	102.2%
2000	1,335	95.7%
1999	1,395	106.9%
1998	1,305	102.8%
1997	1,270	102.4%
1996	1,240	95.8%

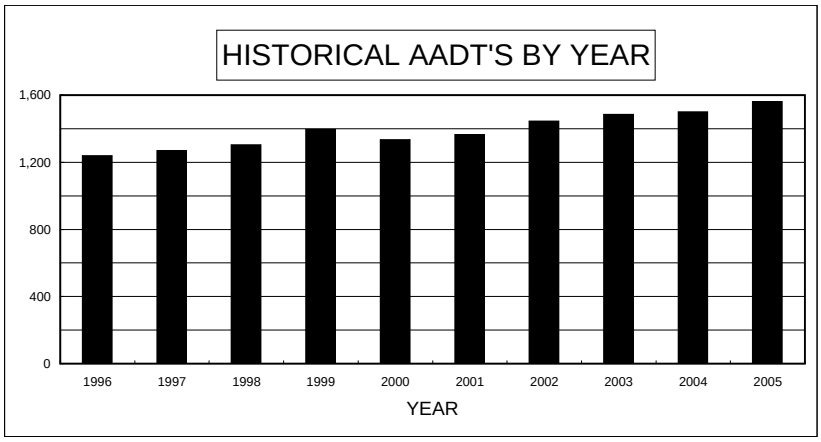

DAY OF WEEK		
DAY	ADT	% OF AADT
SUN	1,555	99.6%
MON	1,485	95.1%
TUE	1,496	95.8%
WED	1,551	99.3%
THU	1,629	104.3%
FRI	1,723	110.4%
SAT	1,489	95.4%
AVG WEEKDAY	1,540	98.7%
AVG WEEKEND	1,522	97.5%

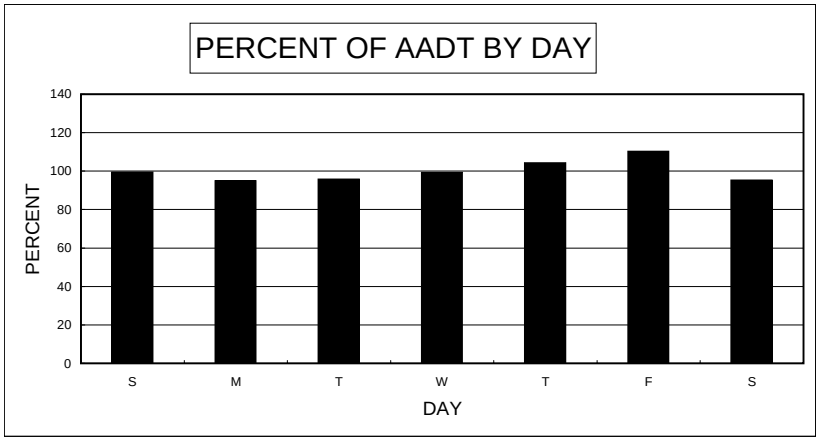

PERCENT DESIGN HOUR VOLUME (DHV) IS OF ANNUAL AVERAGE	13.6%
PERCENT HIGH DIRECTION IS OF DHV	59.5%

ATR 1321309

I-80 7.6 MI. W. OF SR-305 (BATTLE MOUNTAIN RD.)

MONTHLY PERCENT		
MONTH	MADT	% OF AADT
JANUARY	4,699	65.8%
FEBRUARY	5,362	75.1%
MARCH	6,091	85.3%
APRIL	6,685	93.6%
MAY	7,456	104.4%
JUNE	8,944	125.2%
JULY	9,369	131.2%
AUGUST	9,366	131.1%
SEPTEMBER	8,007	112.1%
OCTOBER	7,457	104.4%
NOVEMBER	6,692	93.7%
DECEMBER	5,582	78.2%

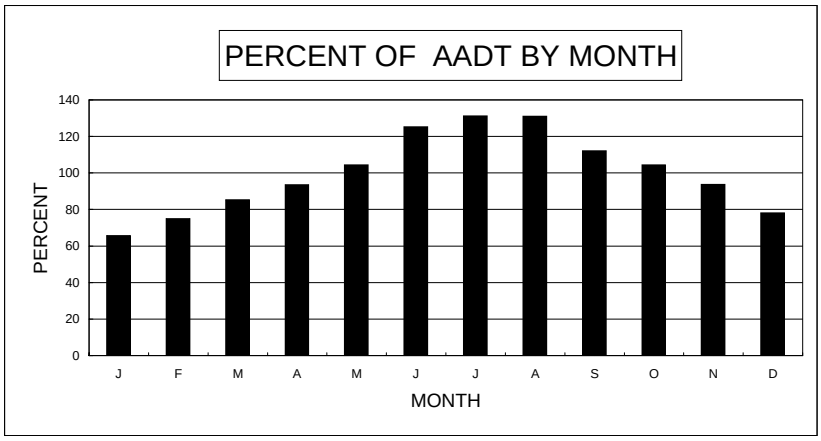

HISTORICAL RECORD		
YEAR	AADT	% OF PREVIOUS YEAR
2005	7,143	102.7%
2004	6,953	102.6%
2003	6,780	99.9%
2002	6,785	99.9%
2001	6,510	
2000		
1999		
1998		
1997		
1996		

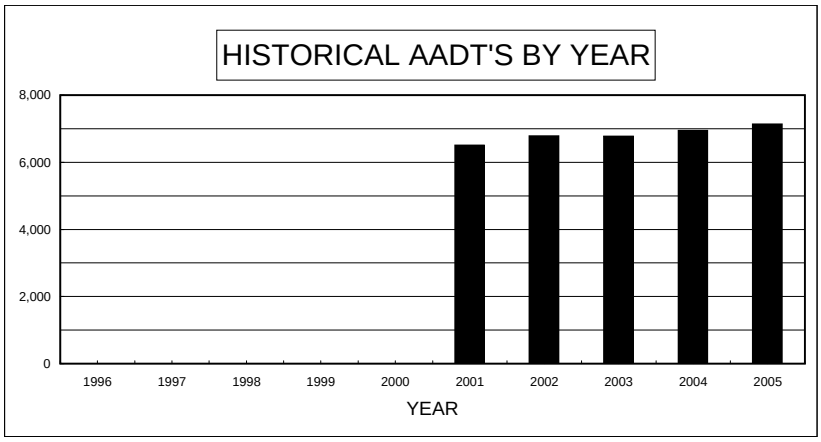

DAY OF WEEK		
DAY	ADT	% OF AADT
SUN	6,906	96.7%
MON	6,680	93.5%
TUE	7,118	99.7%
WED	7,471	104.6%
THU	7,693	107.7%
FRI	7,453	104.3%
SAT	6,677	93.5%
AVG WEEKDAY	7,241	101.4%
AVG WEEKEND	6,792	95.1%

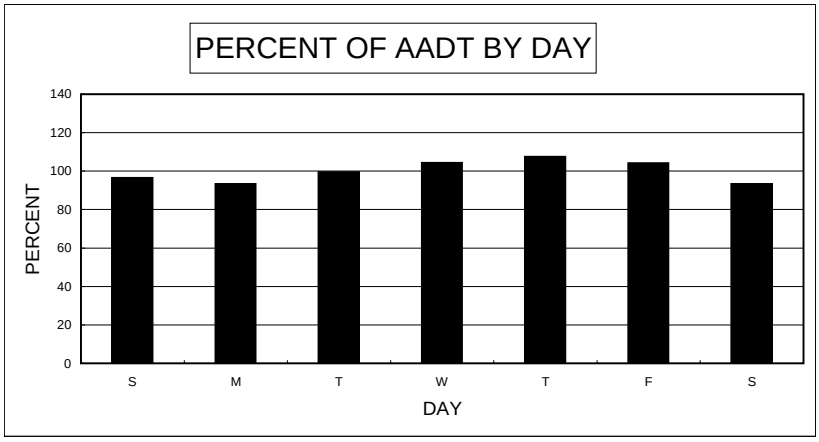

PERCENT DESIGN HOUR VOLUME (DHV) IS OF ANNUAL AVERAGE	10.7%
PERCENT HIGH DIRECTION IS OF DHV	59.7%

ATR 1321409

SR-140 2.4 MI WEST OF US-95

MONTHLY PERCENT		
MONTH	MADT	% OF AADT
JANUARY	209	67.8%
FEBRUARY	194	63.1%
MARCH	263	85.5%
APRIL	272	88.3%
MAY	323	104.8%
JUNE	433	140.6%
JULY	439	142.3%
AUGUST	417	135.2%
SEPTEMBER	362	117.6%
OCTOBER	339	109.9%
NOVEMBER	255	82.9%
DECEMBER	191	62.0%

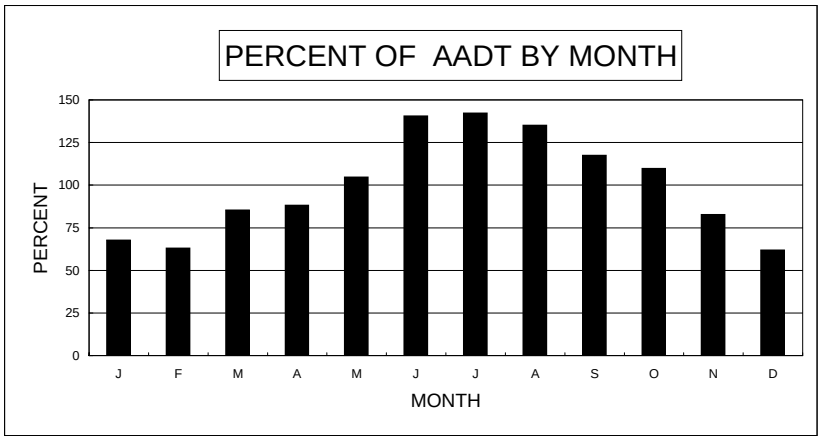

HISTORICAL RECORD		
YEAR	AADT	% OF PREVIOUS YEAR
2005	308	95.1%
2004	324	99.7%
2003	325	
2002		
2001		
2000		
1999		
1998		
1997		
1996		

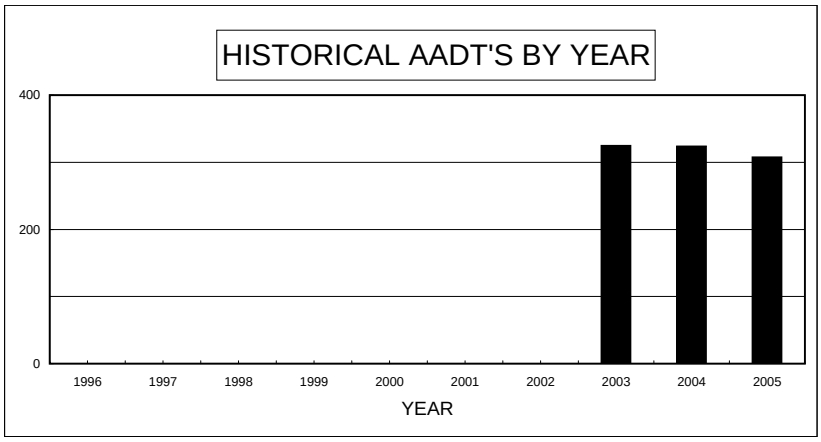

DAY OF WEEK		
DAY	ADT	% OF AADT
SUN	299	97.0%
MON	303	98.3%
TUE	296	96.0%
WED	299	97.0%
THU	316	102.5%
FRI	344	111.6%
SAT	300	97.3%
		0.0%
AVG WEEKDAY	304	98.5%
AVG WEEKEND	300	97.2%

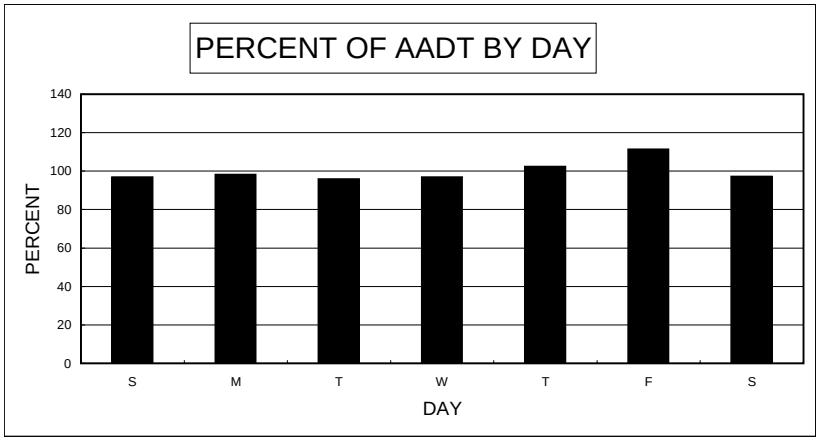

PERCENT DESIGN HOUR VOLUME (DHV) IS OF ANNUAL AVERAGE	15.9%
PERCENT HIGH DIRECTION IS OF DHV	67.3%

ATR 1721109

US-93 1.0 MI. S. OF SR-319

MONTHLY PERCENT		
MONTH	MADT	% OF AADT
JANUARY	1,102	80.5%
FEBRUARY	1,212	88.5%
MARCH	1,383	101.0%
APRIL	1,449	105.8%
MAY	1,531	111.7%
JUNE	1,459	106.5%
JULY	1,528	111.6%
AUGUST	1,473	107.5%
SEPTEMBER	1,521	111.0%
OCTOBER	1,372	100.1%
NOVEMBER	1,252	91.4%
DECEMBER	1,155	84.3%

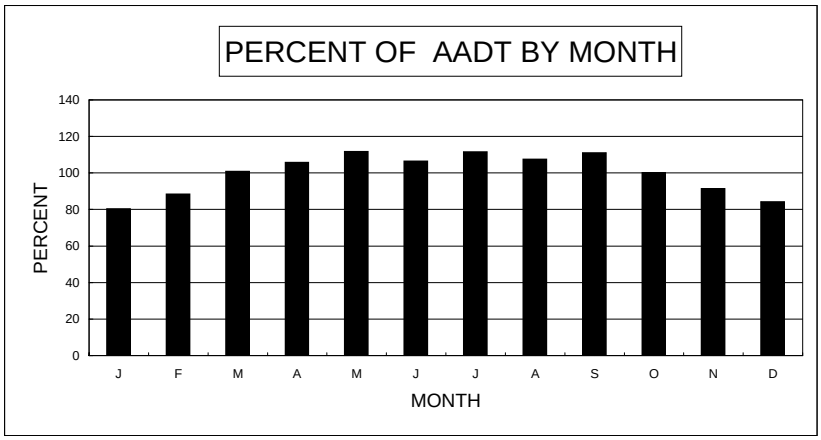

HISTORICAL RECORD		
YEAR	AADT	% OF PREVIOUS YEAR
2005	1,370	102.6%
2004	1,335	102.3%
2003	1,305	97.4%
2002	1,340	105.9%
2001	1,265	99.6%
2000	1,270	101.6%
1999	1,250	104.6%
1998	1,195	103.0%
1997	1,160	102.2%
1996	1,135	102.7%

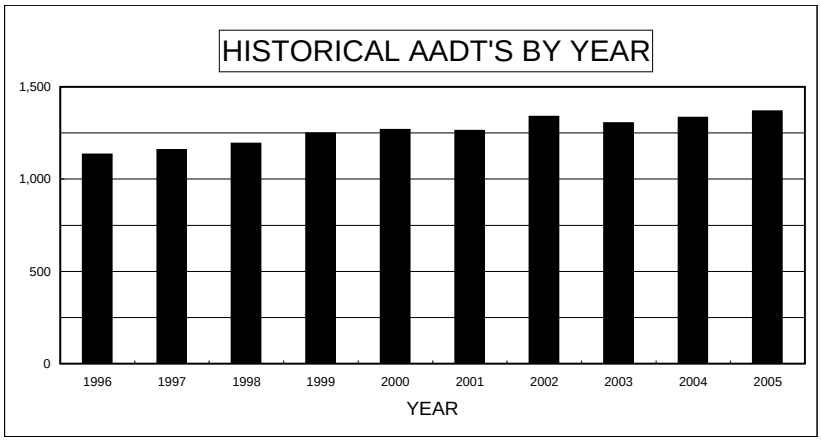

DAY OF WEEK		
DAY	ADT	% OF AADT
SUN	1,118	81.6%
MON	1,410	102.9%
TUE	1,365	99.6%
WED	1,397	102.0%
THU	1,447	105.6%
FRI	1,575	115.0%
SAT	1,277	93.2%
AVG WEEKDAY	1,405	102.5%
AVG WEEKEND	1,198	87.4%

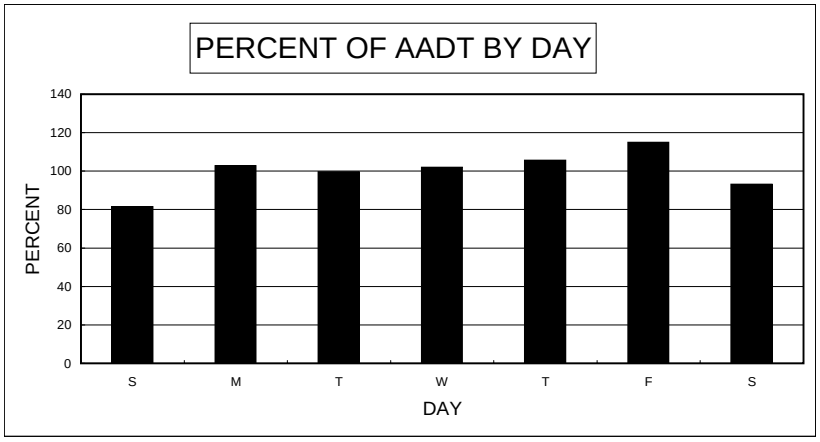

PERCENT DESIGN HOUR VOLUME (DHV) IS OF ANNUAL AVERAGE	12.3%
PERCENT HIGH DIRECTION IS OF DHV	67.9%

ATR 1731109

SR-318 4.5 MI. N. OF SR-375

MONTHLY PERCENT		
MONTH	MADT	% OF AADT
JANUARY	914	85.7%
FEBRUARY	976	91.6%
MARCH	1,307	122.7%
APRIL		0.0%
MAY		0.0%
JUNE		0.0%
JULY		0.0%
AUGUST		0.0%
SEPTEMBER		0.0%
OCTOBER		0.0%
NOVEMBER		0.0%
DECEMBER		0.0%

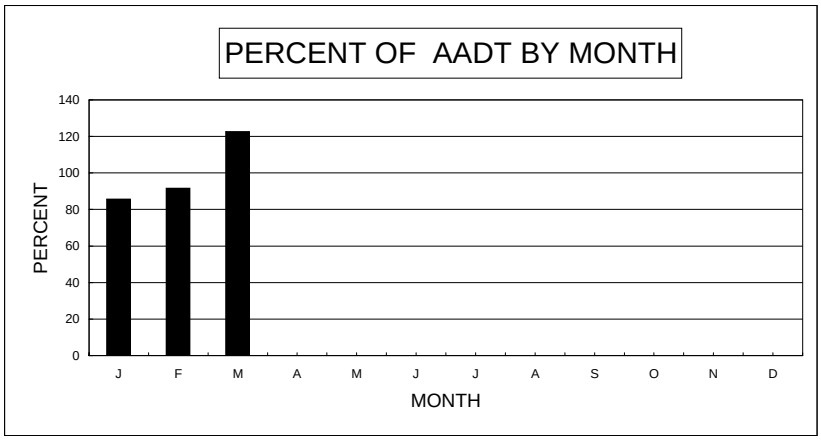

DATA MISSING DUE TO DESTRUCTION OF EQUIP

HISTORICAL RECORD		
YEAR	AADT	% OF PREVIOUS YEAR
2005	1,066	99.6%
2004	1,070	106.4%
2003	1,005	102.6%
2002	980	106.5%
2001	920	103.4%
2000	890	101.7%
1999	875	97.8%
1998	895	109.8%
1997	815	105.8%
1996	770	101.3%

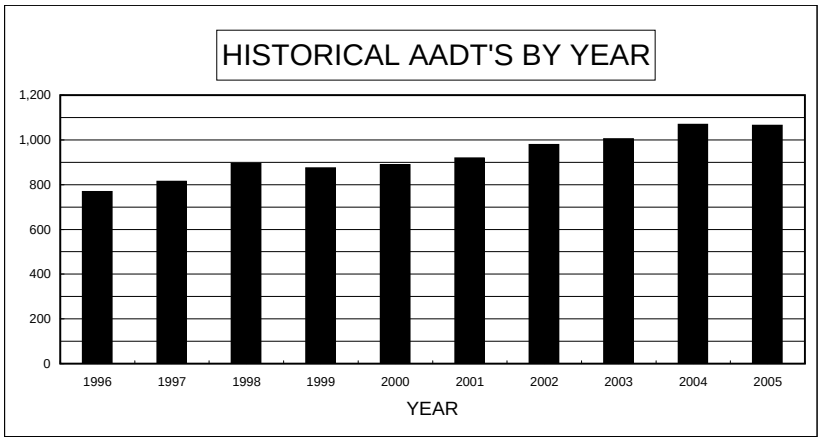

DAY OF WEEK		
DAY	ADT	% OF AADT
SUN	1,138	106.8%
MON	1,005	94.3%
TUE	975	91.5%
WED	1,022	95.9%
THU	1,059	99.4%
FRI	1,173	110.1%
SAT	1,089	102.2%
AVG WEEKDAY	1,015	95.3%
AVG WEEKEND	1,114	104.5%

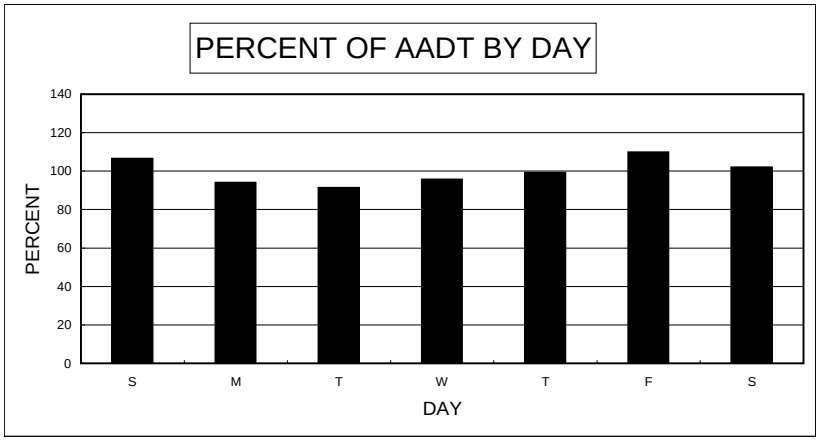

PERCENT DESIGN HOUR VOLUME (DHV) IS OF ANNUAL AVERAGE	N/A
PERCENT HIGH DIRECTION IS OF DHV	N/A

ATR 1931109

SR-208 200 FT. WEST OF SR-339 (NORDYKE RD)

MONTHLY PERCENT		
MONTH	MADT	% OF AADT
JANUARY	1,228	81.8%
FEBRUARY	1,302	86.7%
MARCH	1,531	102.0%
APRIL	1,535	102.2%
MAY	1,608	107.1%
JUNE	1,702	113.4%
JULY	1,682	112.0%
AUGUST	1,679	111.8%
SEPTEMBER	1,622	108.0%
OCTOBER	1,490	99.3%
NOVEMBER	1,343	89.5%
DECEMBER	1,293	86.1%

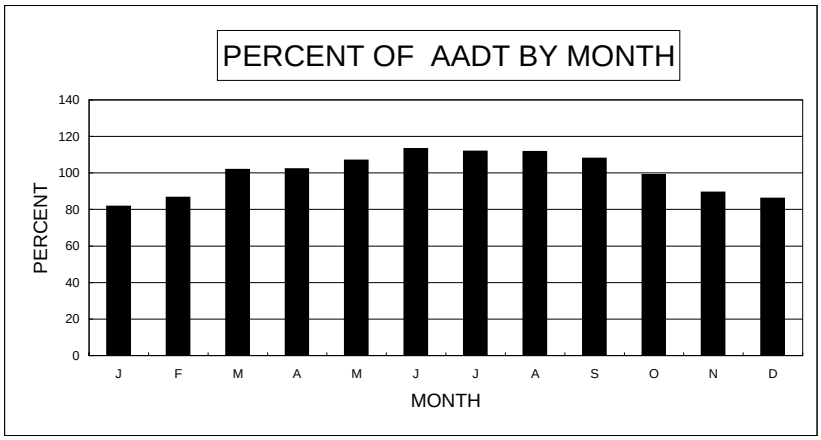

HISTORICAL RECORD		
YEAR	AADT	% OF PREVIOUS YEAR
2005	1,501	100.0%
2004	1,501	104.6%
2003	1,435	100.3%
2002	1,430	107.9%
2001	1,325	100.0%
2000	1,325	100.4%
1999	1,320	98.9%
1998	1,335	100.0%
1997	1,335	100.4%
1996	1,330	100.8%

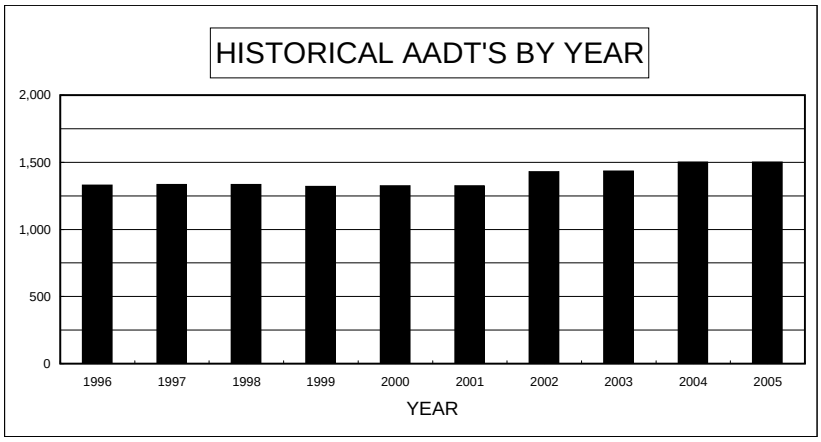

DAY OF WEEK		
DAY	ADT	% OF AADT
SUN	1,305	86.9%
MON	1,488	99.1%
TUE	1,504	100.2%
WED	1,561	104.0%
THU	1,547	103.0%
FRI	1,660	110.6%
SAT	1,447	96.4%
AVG WEEKDAY	1,525	101.6%
AVG WEEKEND	1,376	91.7%

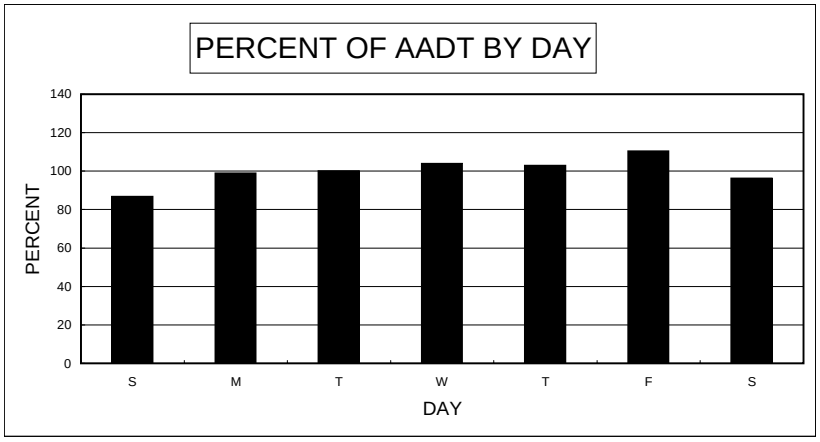

PERCENT DESIGN HOUR VOLUME (DHV) IS OF ANNUAL AVERAGE	10.7%
PERCENT HIGH DIRECTION IS OF DHV	61.4%

ATR 1931209

SR-339 200 FT. N. OF SR-208 (YERINGTON RD)

MONTHLY PERCENT		
MONTH	MADT	% OF AADT
JANUARY	961	78.1%
FEBRUARY	1,085	88.1%
MARCH	1,226	99.6%
APRIL	1,249	101.5%
MAY	1,294	105.1%
JUNE	1,391	113.0%
JULY	1,323	107.5%
AUGUST	1,308	106.3%
SEPTEMBER	1,284	104.3%
OCTOBER	1,364	110.8%
NOVEMBER	1,204	97.8%
DECEMBER	1,080	87.8%

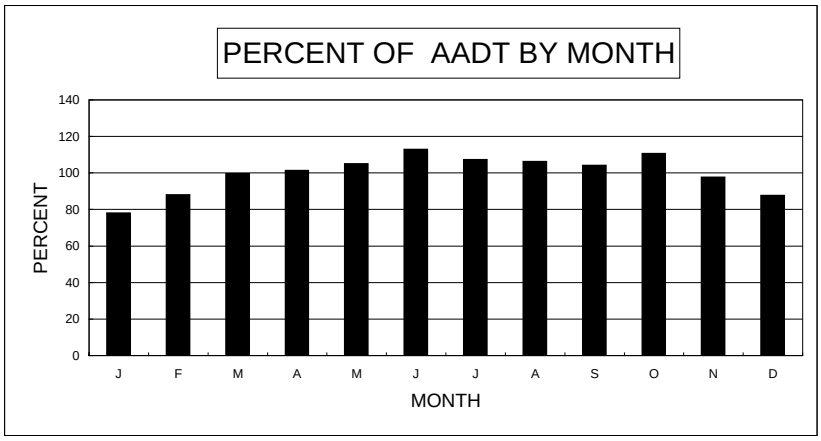

HISTORICAL RECORD		
YEAR	AADT	% OF PREVIOUS YEAR
2005	1,231	101.9%
2004	1,208	104.6%
2003	1,155	102.7%
2002	1,125	100.4%
2001	1,120	103.7%
2000	1,080	99.5%
1999	1,085	98.6%
1998	1,100	106.3%
1997	1,035	92.8%
1996	1,115	99.1%

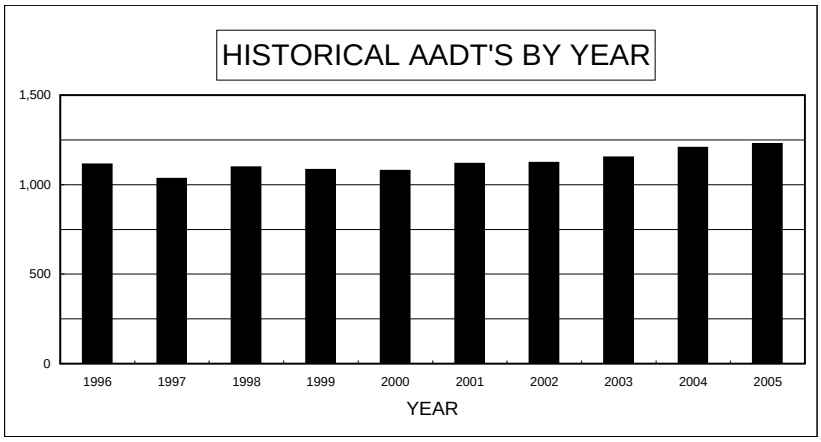

DAY OF WEEK		
DAY	ADT	% OF AADT
SUN	1,029	83.6%
MON	1,227	99.7%
TUE	1,251	101.7%
WED	1,289	104.7%
THU	1,284	104.3%
FRI	1,369	111.2%
SAT	1,165	94.7%
AVG WEEKDAY	1,263	102.6%
AVG WEEKEND	1,097	89.1%

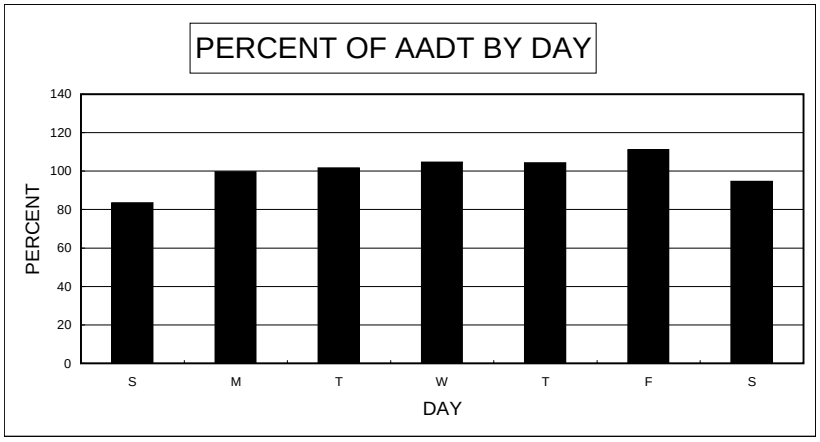

PERCENT DESIGN HOUR VOLUME (DHV) IS OF ANNUAL AVERAGE	10.7%
PERCENT HIGH DIRECTION IS OF DHV	56.8%

ATR 1931309

SR-208 200 FT. E. OF SR-339 (NORDYKE RD)

MONTHLY PERCENT		
MONTH	MADT	% OF AADT
JANUARY	310	75.0%
FEBRUARY	352	85.3%
MARCH	433	104.8%
APRIL	430	104.2%
MAY	452	109.3%
JUNE	498	120.5%
JULY	472	114.3%
AUGUST	444	107.3%
SEPTEMBER	405	98.1%
OCTOBER	449	108.8%
NOVEMBER	383	92.6%
DECEMBER	330	79.9%

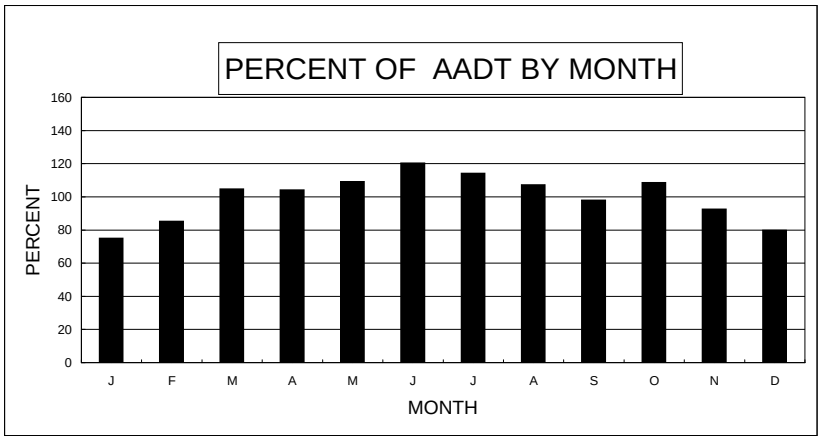

HISTORICAL RECORD		
YEAR	AADT	% OF PREVIOUS YEAR
2005	413	95.4%
2004	433	106.9%
2003	405	93.1%
2002	435	111.5%
2001	390	105.4%
2000	370	102.8%
1999	360	98.6%
1998	365	101.4%
1997	360	109.1%
1996	330	113.8%

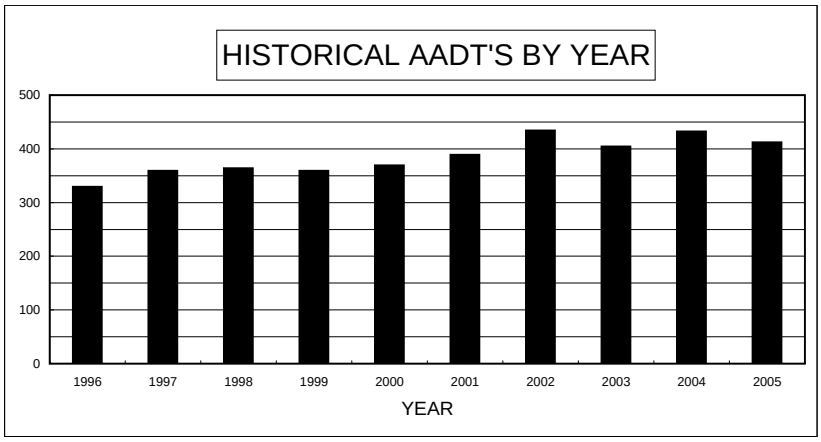

DAY OF WEEK		
DAY	ADT	% OF AADT
SUN	400	96.8%
MON	400	96.8%
TUE	397	96.1%
WED	409	99.0%
THU	404	97.8%
FRI	449	108.7%
SAT	433	104.8%
AVG WEEKDAY	403	97.4%
AVG WEEKEND	417	100.8%

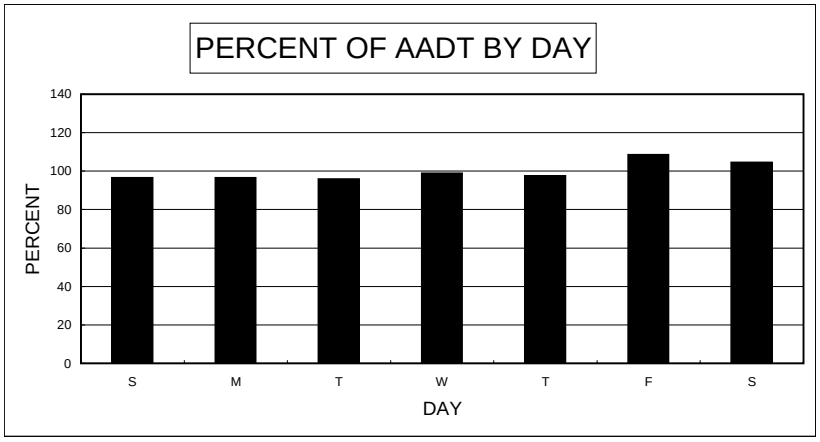

PERCENT DESIGN HOUR VOLUME (DHV) IS OF ANNUAL AVERAGE	14.0%
PERCENT HIGH DIRECTION IS OF DHV	67.3%

ATR 2331109

SR-376 0.4 MI. N OF US-6

MONTHLY PERCENT		
MONTH	MADT	% OF AADT
JANUARY	383	78.3%
FEBRUARY	426	87.0%
MARCH	502	102.4%
APRIL	480	98.0%
MAY	535	109.2%
JUNE	541	110.4%
JULY	548	111.8%
AUGUST	547	111.7%
SEPTEMBER	494	100.8%
OCTOBER	520	106.1%
NOVEMBER	480	98.0%
DECEMBER	423	86.3%

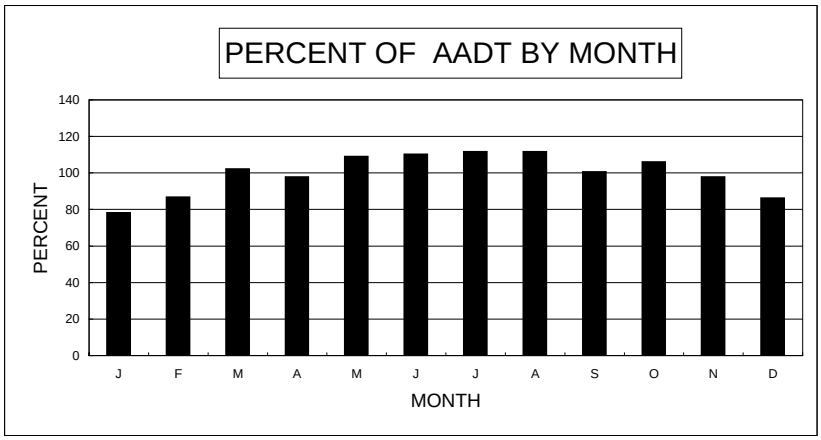

HISTORICAL RECORD		
YEAR	AADT	% OF PREVIOUS YEAR
2005	490	97.7%
2004	501	99.3%
2003	505	99.0%
2002	510	100.0%
2001	510	
2000		
1999		
1998		
1997		
1996		

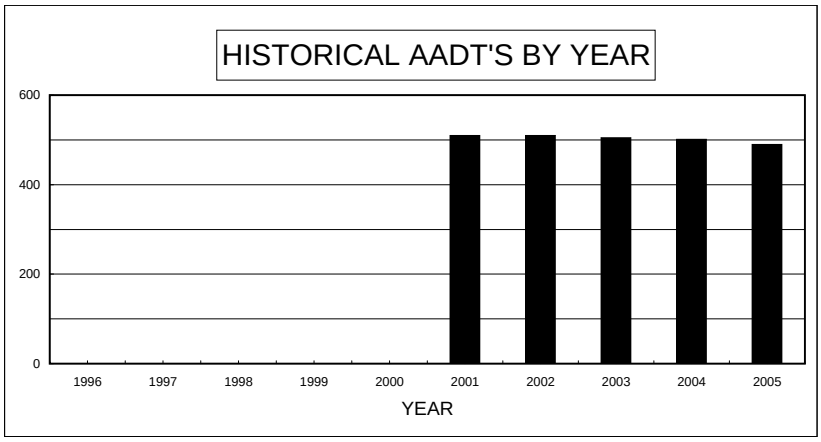

DAY OF WEEK		
DAY	ADT	% OF AADT
SUN	417	85.1%
MON	478	97.6%
TUE	500	102.0%
WED	505	103.1%
THU	538	109.8%
FRI	557	113.7%
SAT	435	88.8%
AVG WEEKDAY	505	103.1%
AVG WEEKEND	426	86.9%

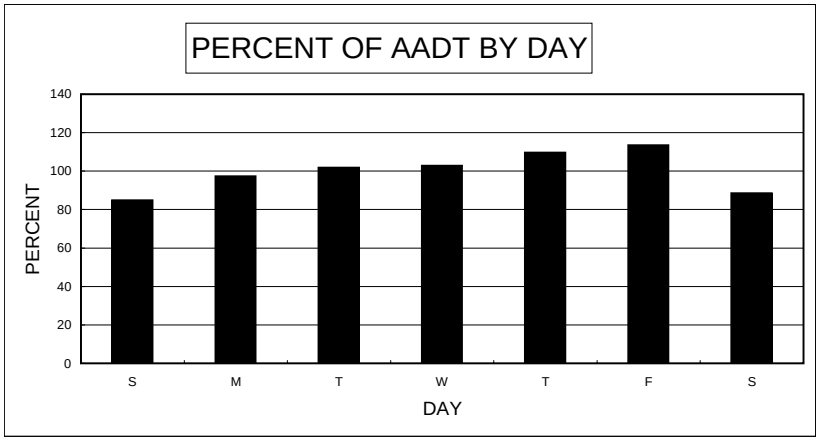

PERCENT DESIGN HOUR VOLUME (DHV) IS OF ANNUAL AVERAGE	12.4%
PERCENT HIGH DIRECTION IS OF DHV	57.4%

ATR 2521109

US-395 0.2 MI. S. OF EAST LAKE INTERCHANGE

MONTHLY PERCENT		
MONTH	MADT	% OF AADT
JANUARY		0.0%
FEBRUARY		0.0%
MARCH		0.0%
APRIL		0.0%
MAY		0.0%
JUNE		0.0%
JULY		0.0%
AUGUST		0.0%
SEPTEMBER		0.0%
OCTOBER		0.0%
NOVEMBER		0.0%
DECEMBER		0.0%

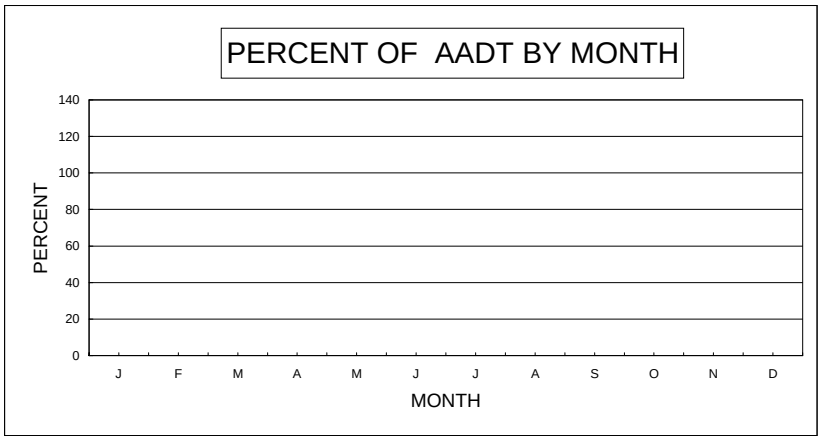

DATA MISSING DUE TO CONSTRUCTION

HISTORICAL RECORD		
YEAR	AADT	% OF PREVIOUS YEAR
2005	35,230	97.8%
2004	36,015	106.9%
2003	33,705	103.2%
2002	32,650	100.9%
2001	32,355	100.3%
2000	32,250	103.4%
1999	31,195	101.8%
1998	30,655	103.8%
1997	29,530	101.6%
1996	29,075	105.5%

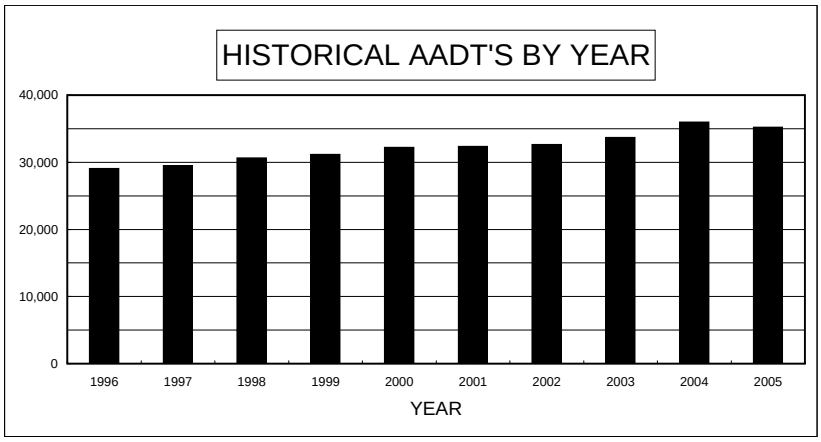

2005, 2004 AADT ESTIMATED

DAY OF WEEK		
DAY	ADT	% OF AADT
SUN		0.0%
MON		0.0%
TUE		0.0%
WED		0.0%
THU		0.0%
FRI		0.0%
SAT		0.0%
AVG WEEKDAY	#DIV/0!	#DIV/0!
AVG WEEKEND	#DIV/0!	#DIV/0!

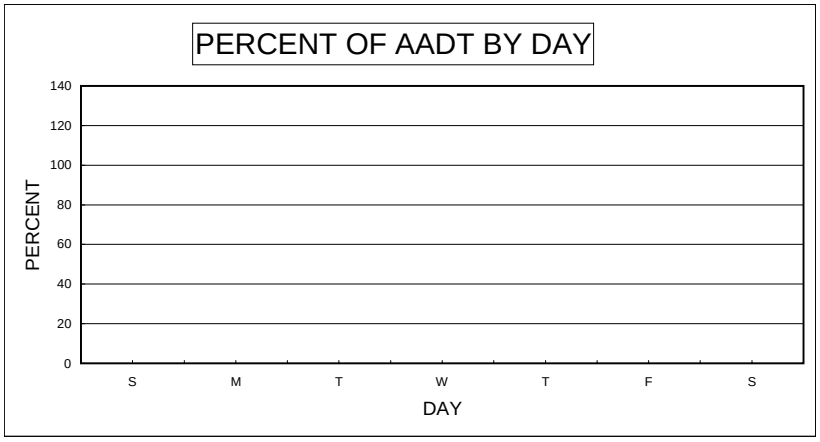

PERCENT DESIGN HOUR VOLUME (DHV) IS OF ANNUAL AVERAGE	N/A
PERCENT HIGH DIRECTION IS OF DHV	N/A

ATR 2521209

US-50 3.4 MI. W. OF US-395

MONTHLY PERCENT		
MONTH	MADT	% OF AADT
JANUARY	9,274	73.3%
FEBRUARY	10,959	86.6%
MARCH	11,421	90.3%
APRIL	11,488	90.8%
MAY	12,127	95.9%
JUNE	14,845	117.3%
JULY	16,944	133.9%
AUGUST	16,302	128.9%
SEPTEMBER	14,170	112.0%
OCTOBER	12,688	100.3%
NOVEMBER	10,953	86.6%
DECEMBER	10,633	84.1%

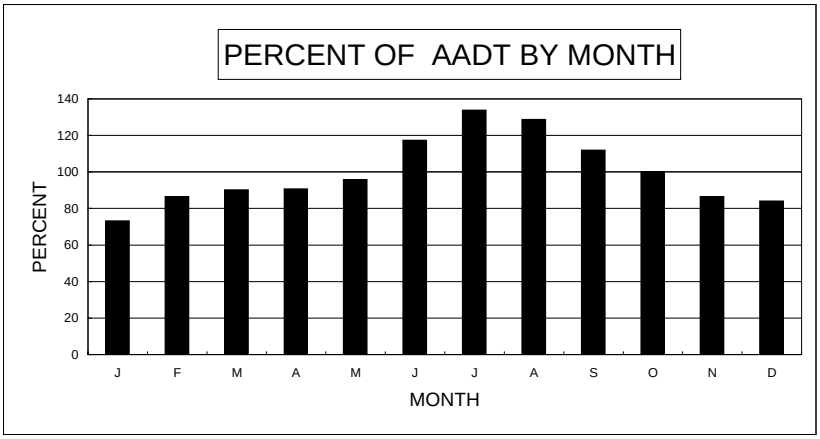

HISTORICAL RECORD		
YEAR	AADT	% OF PREVIOUS YEAR
2005	12,650	95.1%
2004	13,298	102.4%
2003	12,985	100.3%
2002	12,950	104.8%
2001	12,355	106.6%
2000	11,595	104.5%
1999	11,095	103.6%
1998	10,710	100.4%
1997	10,670	101.0%
1996	10,560	100.6%

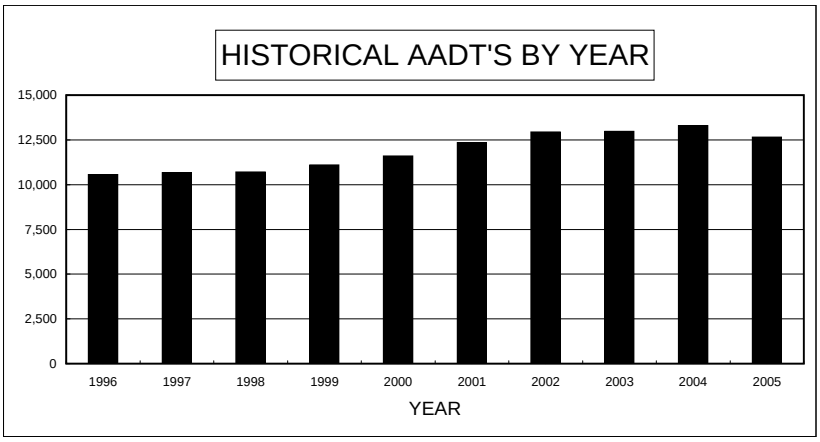

DAY OF WEEK		
DAY	ADT	% OF AADT
SUN	11,647	92.1%
MON	12,025	95.1%
TUE	12,330	97.5%
WED	12,566	99.3%
THU	12,956	102.4%
FRI	13,779	108.9%
SAT	13,249	104.7%
AVG WEEKDAY	12,469	98.6%
AVG WEEKEND	12,448	98.4%

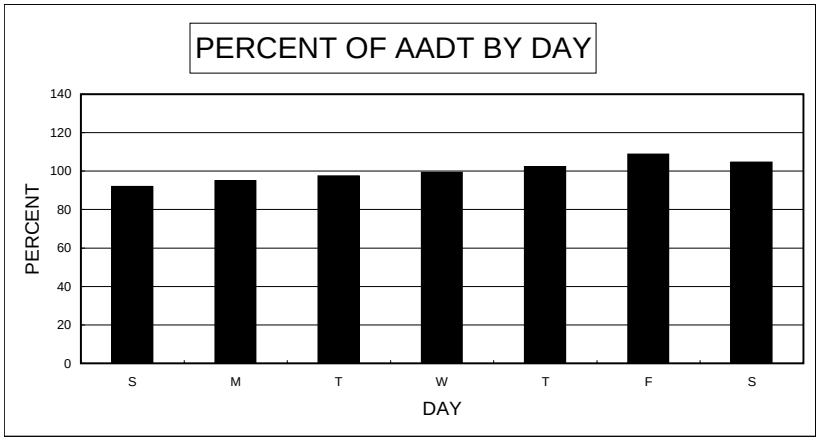

PERCENT DESIGN HOUR VOLUME (DHV) IS OF ANNUAL AVERAGE	11.7%
PERCENT HIGH DIRECTION IS OF DHV	62.1%

ATR 2522109

SR-530 (WILLIAMS ST) 0.1 MI. E. OF ROOP ST.

MONTHLY PERCENT		
MONTH	MADT	% OF AADT
JANUARY		0.0%
FEBRUARY		0.0%
MARCH		0.0%
APRIL		0.0%
MAY		0.0%
JUNE		0.0%
JULY		0.0%
AUGUST		0.0%
SEPTEMBER		0.0%
OCTOBER		0.0%
NOVEMBER		0.0%
DECEMBER		0.0%

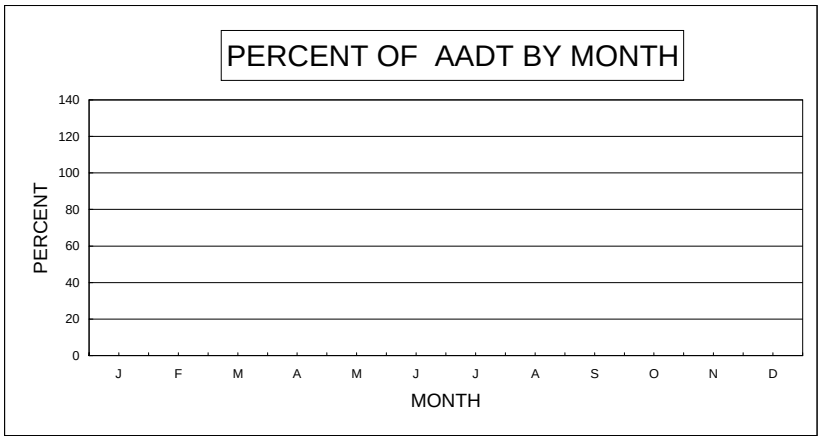

DATA MISSING DUE TO CONSTRUCTION

HISTORICAL RECORD		
YEAR	AADT	% OF PREVIOUS YEAR
2005	25,480	100.8%
2004	25,279	100.8%
2003	25,070	100.0%
2002	25,060	100.0%
2001	25,065	98.4%
2000	25,460	98.7%
1999	25,805	99.8%
1998	25,865	100.0%
1997	25,865	103.2%
1996	25,055	97.3%

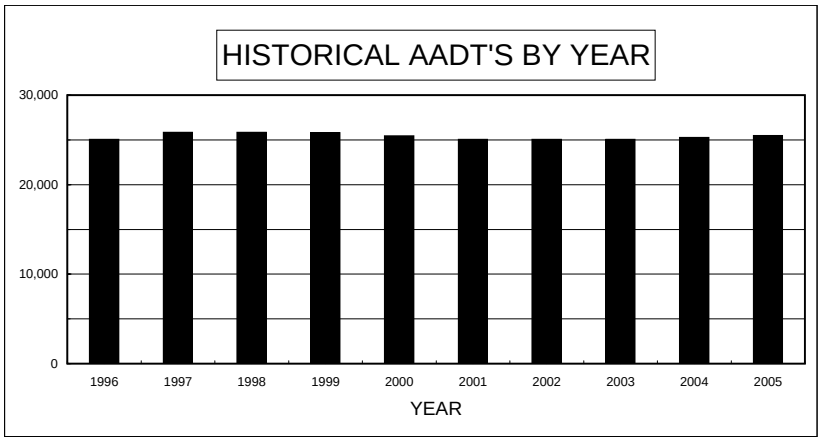

2005 ESTIMATED

DAY OF WEEK		
DAY	ADT	% OF AADT
SUN		0.0%
MON		0.0%
TUE		0.0%
WED		0.0%
THU		0.0%
FRI		0.0%
SAT		0.0%
AVG WEEKDAY	#DIV/0!	#DIV/0!
AVG WEEKEND	#DIV/0!	#DIV/0!

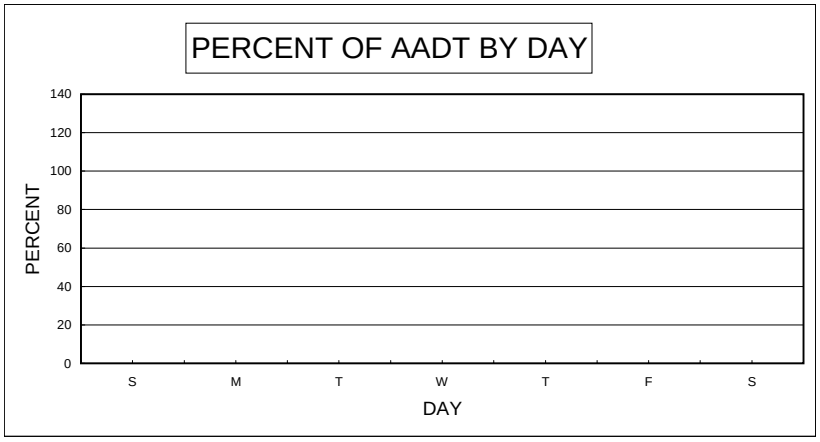

PERCENT DESIGN HOUR VOLUME (DHV) IS OF ANNUAL AVERAGE	N/A
PERCENT HIGH DIRECTION IS OF DHV	N/A

ATR 2522209

SR-513 (5TH ST) 0.1 MI. W. OF SALIMAN RD.

MONTHLY PERCENT		
MONTH	MADT	% OF AADT
JANUARY	8,238	92.8%
FEBRUARY	8,781	98.9%
MARCH	9,095	102.4%
APRIL	9,363	105.4%
MAY	9,408	105.9%
JUNE	9,048	101.9%
JULY	8,984	101.2%
AUGUST	9,159	103.1%
SEPTEMBER	9,057	102.0%
OCTOBER	9,027	101.6%
NOVEMBER	8,308	93.5%
DECEMBER	8,110	91.3%

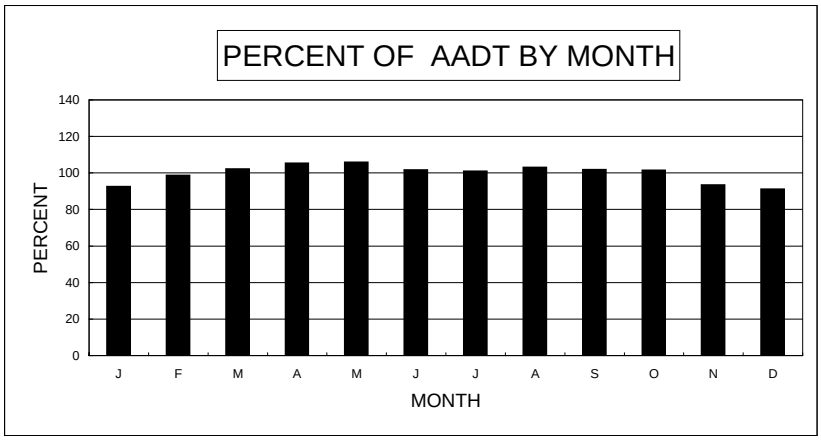

HISTORICAL RECORD		
YEAR	AADT	% OF PREVIOUS YEAR
2005	8,881	97.6%
2004	9,096	101.2%
2003	8,985	102.0%
2002	8,810	101.7%
2001	8,665	99.1%
2000	8,740	
1999		
1998		
1997		
1996		

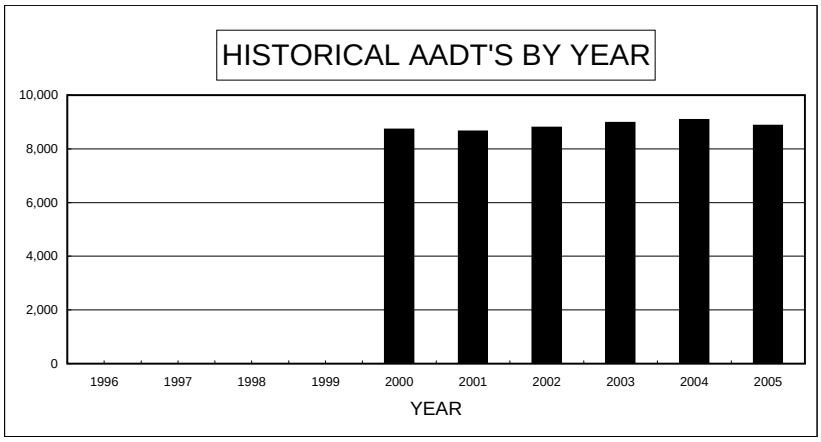

DAY OF WEEK		
DAY	ADT	% OF AADT
SUN	5,941	66.9%
MON	9,286	104.6%
TUE	9,745	109.7%
WED	9,866	111.1%
THU	9,744	109.7%
FRI	10,217	115.0%
SAT	7,372	83.0%
AVG WEEKDAY	9,660	108.8%
AVG WEEKEND	6,657	74.9%

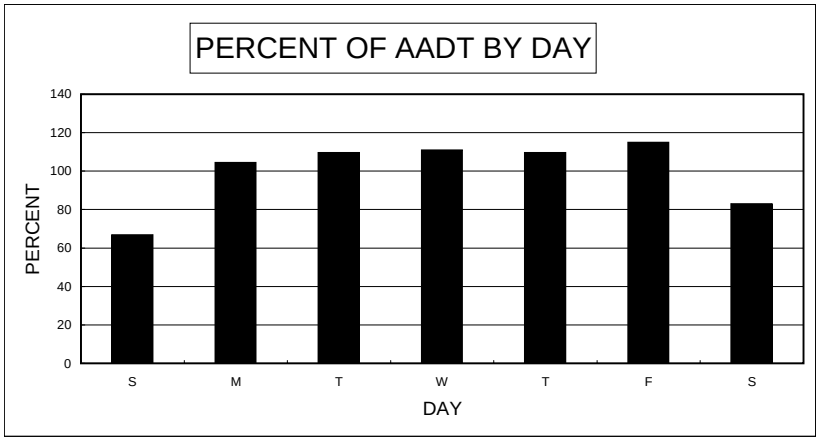

PERCENT DESIGN HOUR VOLUME (DHV) IS OF ANNUAL AVERAGE	10.9%
PERCENT HIGH DIRECTION IS OF DHV	61.9%

ATR 2522309

SR-525 (AIRPORT RD) 147 FT. N. OF E. NYE

MONTHLY PERCENT		
MONTH	MADT	% OF AADT
JANUARY	3,870	87.2%
FEBRUARY	4,328	97.5%
MARCH	4,446	100.1%
APRIL	4,516	101.7%
MAY	4,519	101.8%
JUNE	4,659	104.9%
JULY	4,714	106.2%
AUGUST	4,676	105.3%
SEPTEMBER	4,311	97.1%
OCTOBER	4,408	99.3%
NOVEMBER	4,403	99.2%
DECEMBER	4,427	99.7%

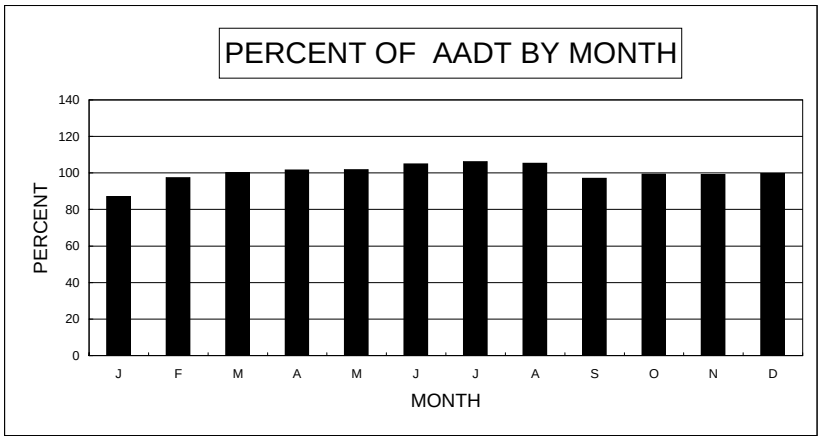

HISTORICAL RECORD		
YEAR	AADT	% OF PREVIOUS YEAR
2005	4,440	86.8%
2004	5,116	115.9%
2003	4,415	107.6%
2002	4,105	109.2%
2001	3,760	
2000		
1999		
1998		
1997		
1996		

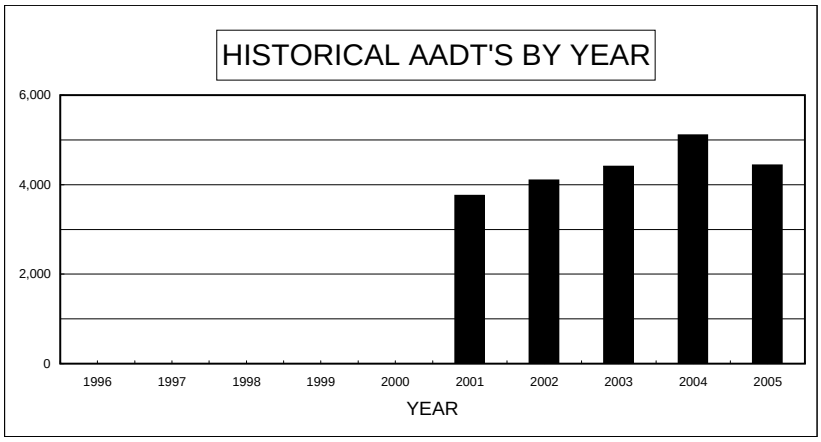

DAY OF WEEK		
DAY	ADT	% OF AADT
SUN	3,401	76.6%
MON	4,516	101.7%
TUE	4,678	105.4%
WED	4,710	106.1%
THU	4,739	106.7%
FRI	4,968	111.9%
SAT	4,066	91.6%
AVG WEEKDAY	4,661	105.0%
AVG WEEKEND	3,734	84.1%

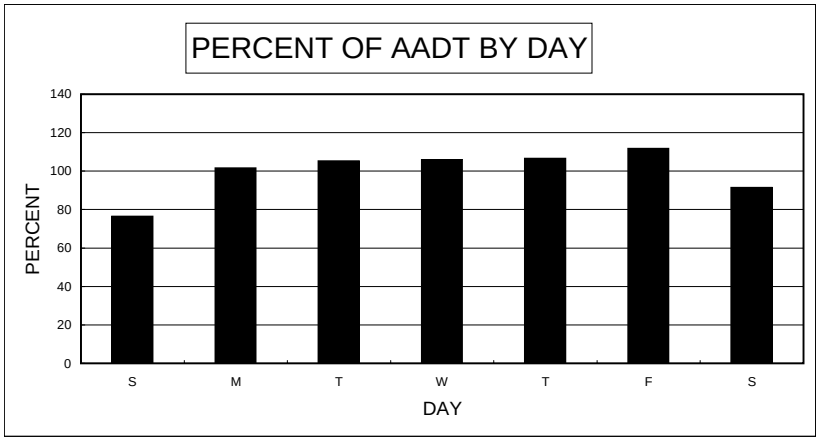

PERCENT DESIGN HOUR VOLUME (DHV) IS OF ANNUAL AVERAGE	10.6%
PERCENT HIGH DIRECTION IS OF DHV	62.1%

ATR 2711309

I-80 0.8 MI. W. OF THE SR-396 (W LOVELOCK INTERCHANGE)

MONTHLY PERCENT		
MONTH	MADT	% OF AADT
JANUARY	5,239	65.9%
FEBRUARY	6,005	75.5%
MARCH	6,939	87.2%
APRIL	7,321	92.0%
MAY	8,251	103.7%
JUNE	9,903	124.5%
JULY	10,443	131.3%
AUGUST	10,394	130.7%
SEPTEMBER	8,828	111.0%
OCTOBER	8,344	104.9%
NOVEMBER	7,527	94.6%
DECEMBER	6,253	78.6%

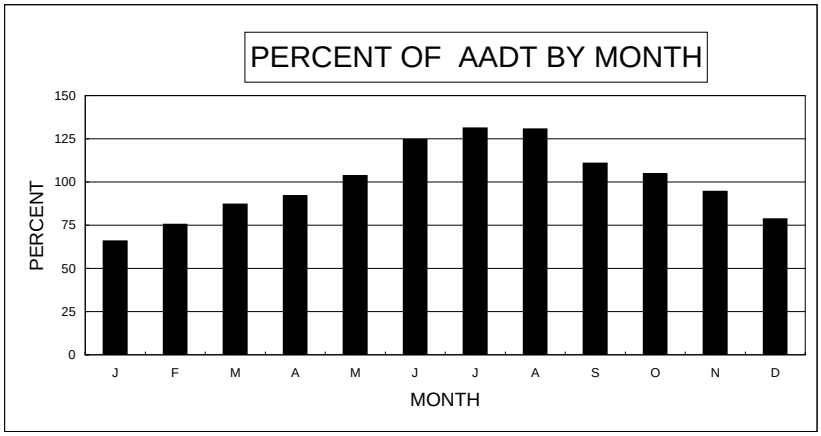

HISTORICAL RECORD		
YEAR	AADT	% OF PREVIOUS YEAR
2005	7,954	100.6%
2004	7,910	102.0%
2003	7,755	98.4%
2002	7,885	103.9%
2001	7,590	100.0%
2000	7,590	99.0%
1999	7,665	104.3%
1998	7,350	102.3%
1997	7,185	103.4%
1996	6,950	102.0%

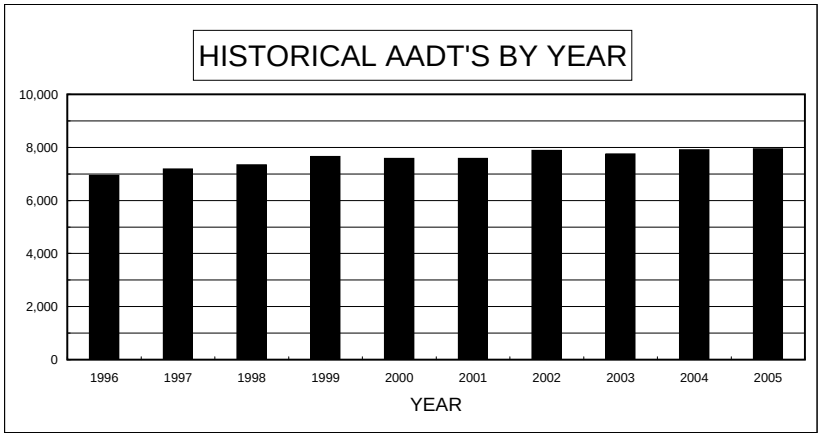

2001 AADT ESTIMATED

DAY OF WEEK		
DAY	ADT	% OF AADT
SUN	8,020	100.8%
MON	7,548	94.9%
TUE	7,701	96.8%
WED	7,912	99.5%
THU	8,351	105.0%
FRI	8,596	108.1%
SAT	7,550	94.9%
AVG WEEKDAY	7,878	99.0%
AVG WEEKEND	7,785	97.9%

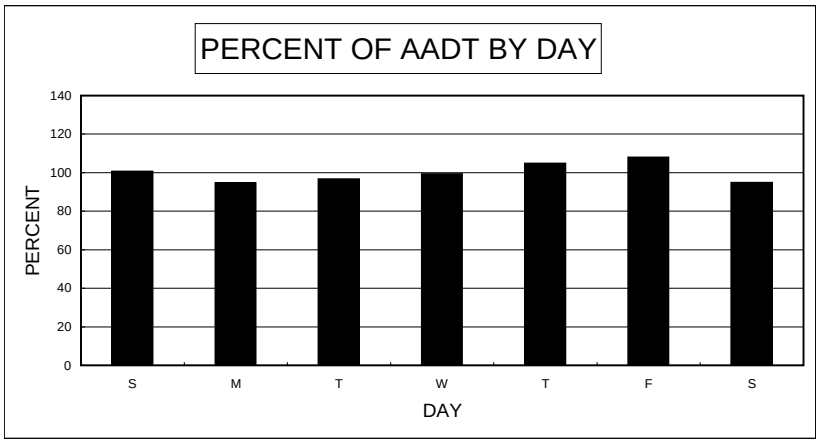

PERCENT DESIGN HOUR VOLUME (DHV) IS OF ANNUAL AVERAGE	11.7%
PERCENT HIGH DIRECTION IS OF DHV	62.5%

ATR 2911109

SR-431 (VIRGINIA CITY HWY) 0.2 MI. N. OF B ST.

MONTHLY PERCENT		
MONTH	MADT	% OF AADT
JANUARY	1,819	60.4%
FEBRUARY	2,428	80.7%
MARCH	2,898	96.3%
APRIL	2,980	99.0%
MAY	3,247	107.9%
JUNE	3,560	118.3%
JULY	3,683	122.4%
AUGUST	3,595	119.5%
SEPTEMBER	3,587	119.2%
OCTOBER	3,228	107.3%
NOVEMBER	2,779	92.3%
DECEMBER	2,308	76.7%

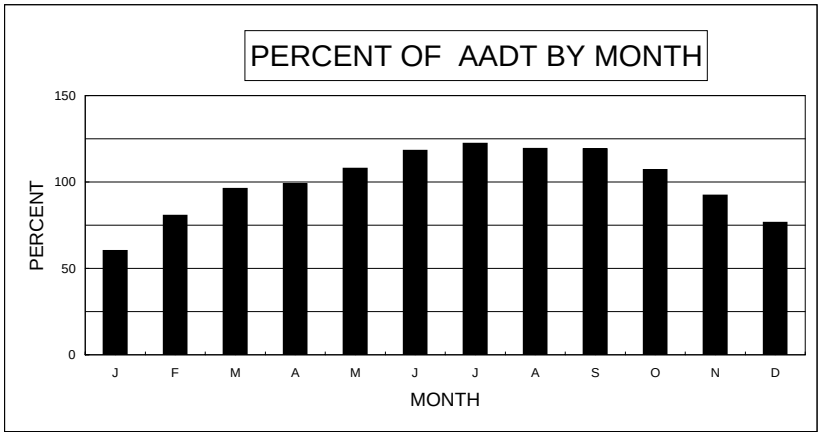

HISTORICAL RECORD		
YEAR	AADT	% OF PREVIOUS YEAR
2005	3,009	102.1%
2004	2,949	107.4%
2003	2,745	102.6%
2002	2,675	105.3%
2001	2,540	
2000		
1999		
1998		
1997		
1996		

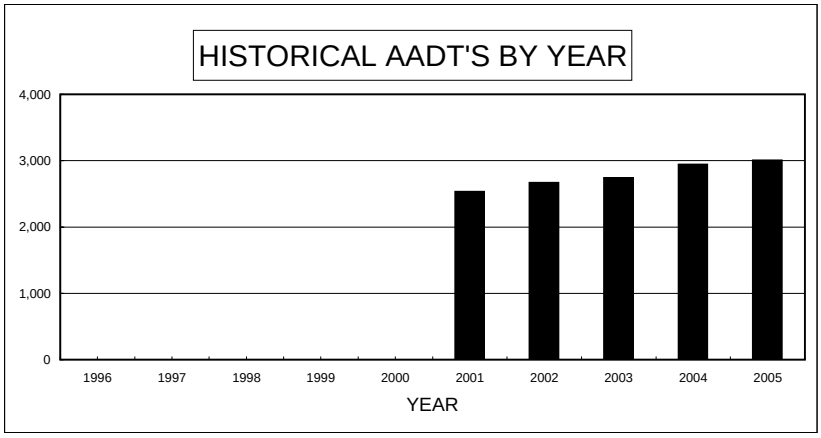

DAY OF WEEK		
DAY	ADT	% OF AADT
SUN	2,635	87.6%
MON	2,959	98.3%
TUE	3,033	100.8%
WED	3,017	100.3%
THU	3,083	102.4%
FRI	3,180	105.7%
SAT	3,158	104.9%
AVG WEEKDAY	3,023	100.5%
AVG WEEKEND	2,897	96.2%

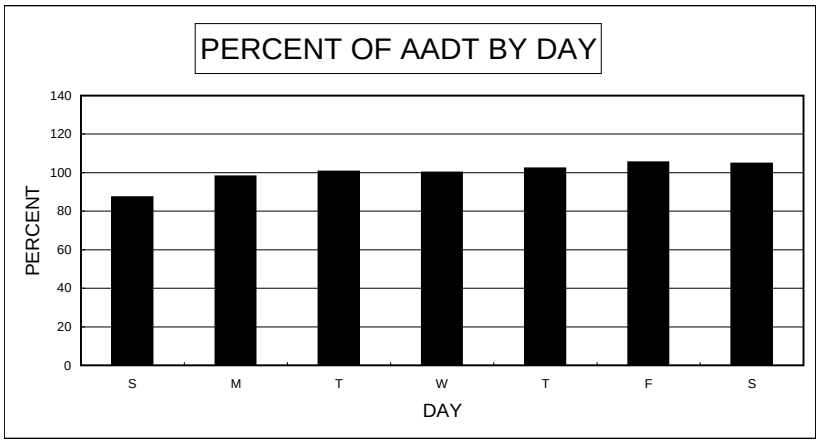

PERCENT DESIGN HOUR VOLUME (DHV) IS OF ANNUAL AVERAGE	14.0%
PERCENT HIGH DIRECTION IS OF DHV	61.8%

ATR 3111109

I-80 0.9 MI E. OF THE VISTA INTCH.

MONTHLY PERCENT		
MONTH	MADT	% OF AADT
JANUARY	23,237	77.5%
FEBRUARY	27,380	91.3%
MARCH	30,205	100.7%
APRIL	31,111	103.7%
MAY	32,575	108.6%
JUNE	34,978	116.6%
JULY		0.0%
AUGUST		0.0%
SEPTEMBER		0.0%
OCTOBER		0.0%
NOVEMBER		0.0%
DECEMBER		0.0%

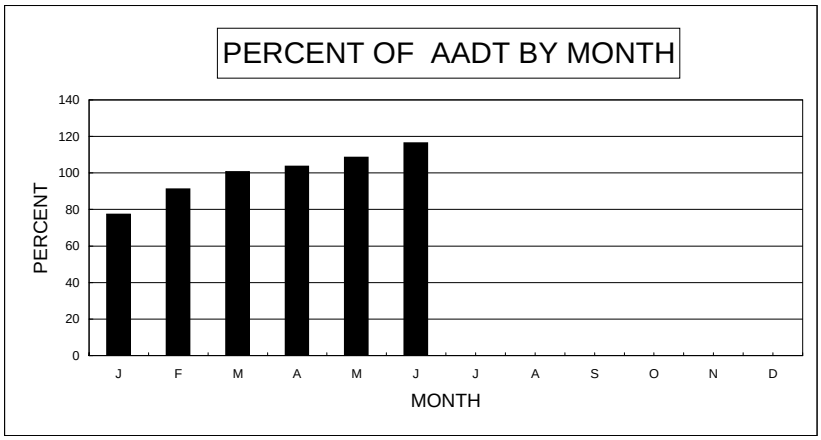

DATA MISSING DUE TO CONSTRUCTION

HISTORICAL RECORD		
YEAR	AADT	% OF PREVIOUS YEAR
2005	30,000	100.1%
2004	29,956	108.2%
2003	27,685	104.4%
2002	26,510	102.4%
2001	25,880	102.4%
2000	25,285	107.5%
1999	23,510	
1998		
1997		
1996		

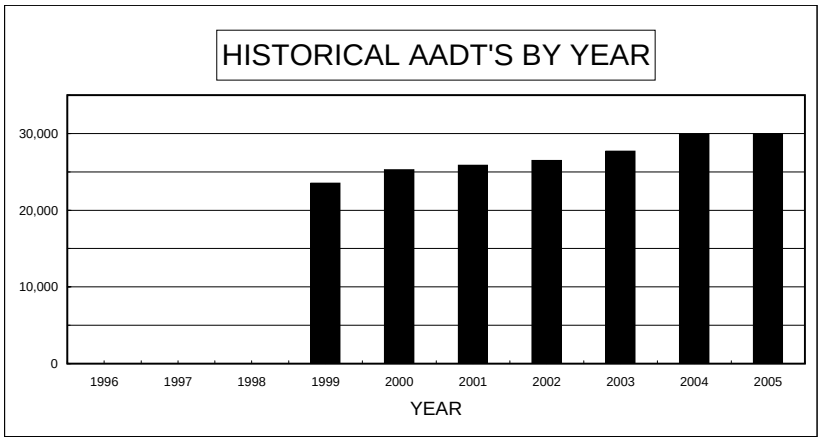

DAY OF WEEK		
DAY	ADT	% OF AADT
SUN	22,272	74.2%
MON	31,021	103.4%
TUE	30,956	103.2%
WED	32,008	106.7%
THU	33,032	110.1%
FRI	34,255	114.2%
SAT	25,856	86.2%
AVG WEEKDAY	31,754	105.8%
AVG WEEKEND	24,064	80.2%

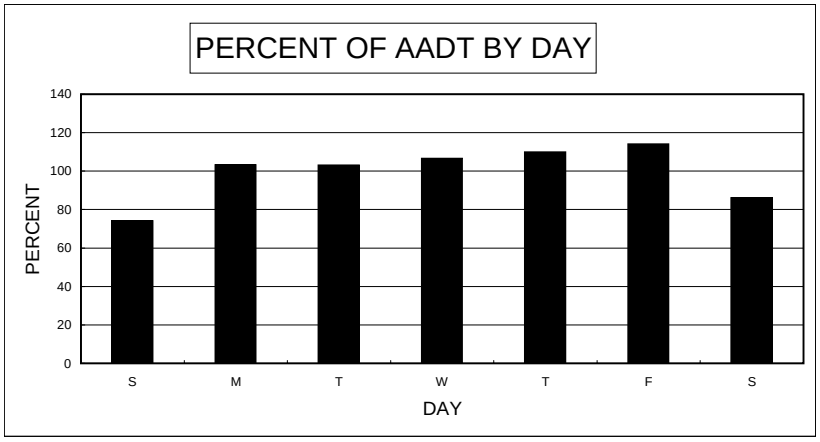

PERCENT DESIGN HOUR VOLUME (DHV) IS OF ANNUAL AVERAGE	9.3%
PERCENT HIGH DIRECTION IS OF DHV	60.5%

ATR 3111209

I-80 1.0 MI E. OF THE NV / CA STATELINE

MONTHLY PERCENT		
MONTH	MADT	% OF AADT
JANUARY	21,145	72.8%
FEBRUARY	25,718	88.5%
MARCH	26,965	92.8%
APRIL	26,738	92.0%
MAY	28,929	99.6%
JUNE	32,838	113.0%
JULY	35,405	121.8%
AUGUST	36,298	124.9%
SEPTEMBER	32,844	113.0%
OCTOBER	29,205	100.5%
NOVEMBER	27,295	93.9%
DECEMBER	25,297	87.1%

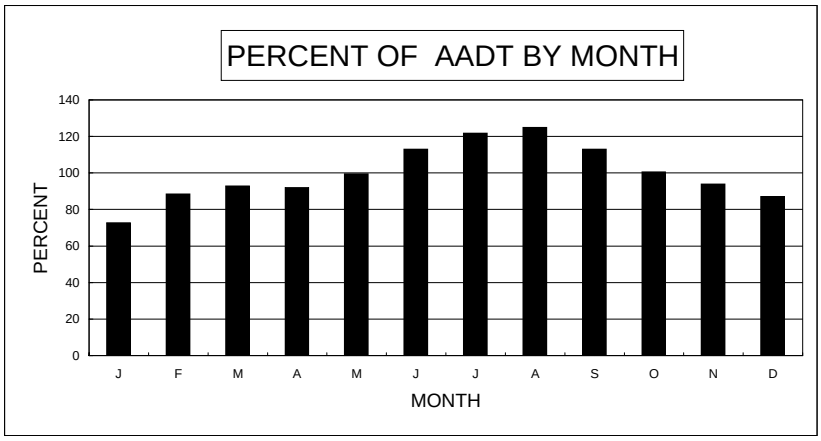

HISTORICAL RECORD		
YEAR	AADT	% OF PREVIOUS YEAR
2005	29,056	99.6%
2004	29,165	100.4%
2003	29,040	99.4%
2002	29,210	104.5%
2001	27,965	98.5%
2000	28,385	104.0%
1999	27,305	107.4%
1998	25,435	99.1%
1997	25,675	104.4%
1996	24,585	101.0%

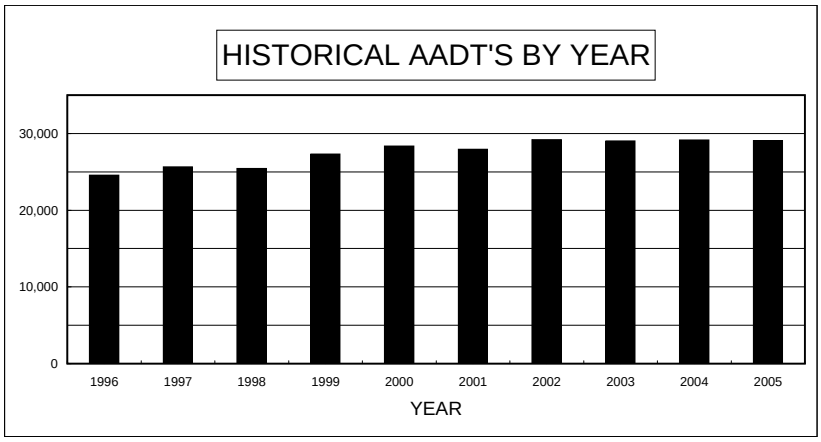

DAY OF WEEK		
DAY	ADT	% OF AADT
SUN	31,785	109.4%
MON	26,998	92.9%
TUE	25,928	89.2%
WED	26,255	90.4%
THU	28,143	96.9%
FRI	33,321	114.7%
SAT	30,964	106.6%
AVG WEEKDAY	26,831	92.3%
AVG WEEKEND	31,375	108.0%

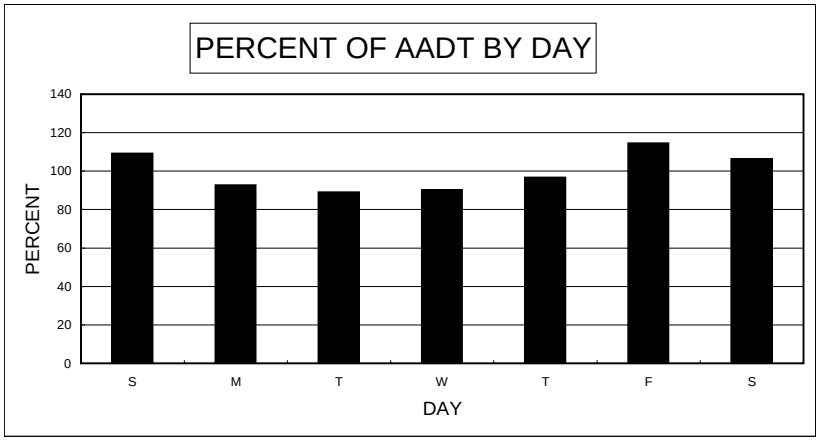

PERCENT DESIGN HOUR VOLUME (DHV) IS OF ANNUAL AVERAGE	11.5%
PERCENT HIGH DIRECTION IS OF DHV	58.3%

ATR 3112109

I-80 0.5 MI W. OF THE US-395 INTERCHANGE

MONTHLY PERCENT		
MONTH	MADT	% OF AADT
JANUARY		0.0%
FEBRUARY		0.0%
MARCH		0.0%
APRIL		0.0%
MAY		0.0%
JUNE		0.0%
JULY		0.0%
AUGUST		0.0%
SEPTEMBER		0.0%
OCTOBER		0.0%
NOVEMBER		0.0%
DECEMBER		0.0%

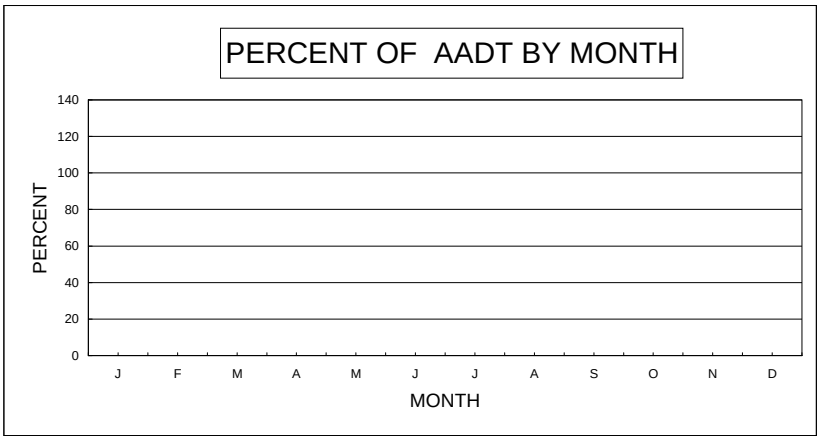

DATA MISSING DUE TO CONSTRUCTION

HISTORICAL RECORD		
YEAR	AADT	% OF PREVIOUS YEAR
2005	114,000	96.6%
2004	118,000	100.0%
2003	118,015	99.0%
2002	119,205	101.2%
2001	117,835	101.1%
2000	116,530	101.8%
1999	114,465	102.2%
1998	111,960	101.1%
1997	110,765	101.9%
1996	108,655	103.4%

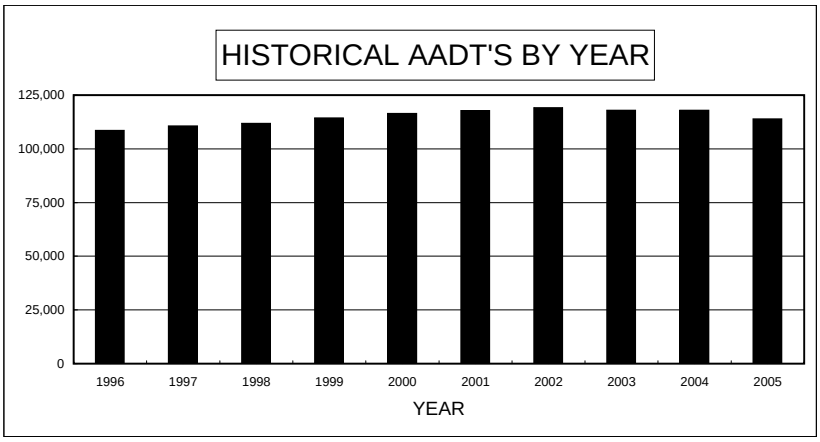

2005,2004,2003 AADT ESTIMATED

DAY OF WEEK		
DAY	ADT	% OF AADT
SUN		0.0%
MON		0.0%
TUE		0.0%
WED		0.0%
THU		0.0%
FRI		0.0%
SAT		0.0%
AVG WEEKDAY	#DIV/0!	#DIV/0!
AVG WEEKEND	#DIV/0!	#DIV/0!

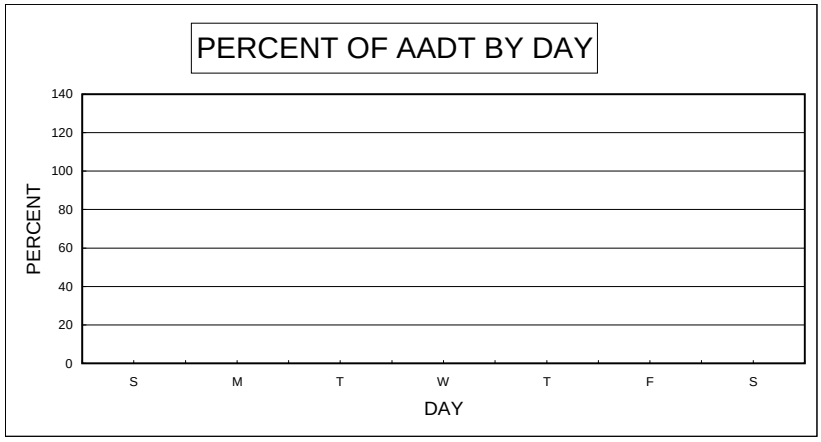

PERCENT DESIGN HOUR VOLUME (DHV) IS OF ANNUAL AVERAGE	N/A
PERCENT HIGH DIRECTION IS OF DHV	N/A

ATR 3112209

I-80 0.50 MI E. OF SR-445 INTCH. (PYRAMID HWY)

MONTHLY PERCENT		
MONTH	MADT	% OF AADT
JANUARY		0.0%
FEBRUARY		0.0%
MARCH		0.0%
APRIL		0.0%
MAY		0.0%
JUNE		0.0%
JULY		0.0%
AUGUST		0.0%
SEPTEMBER		0.0%
OCTOBER		0.0%
NOVEMBER		0.0%
DECEMBER		0.0%

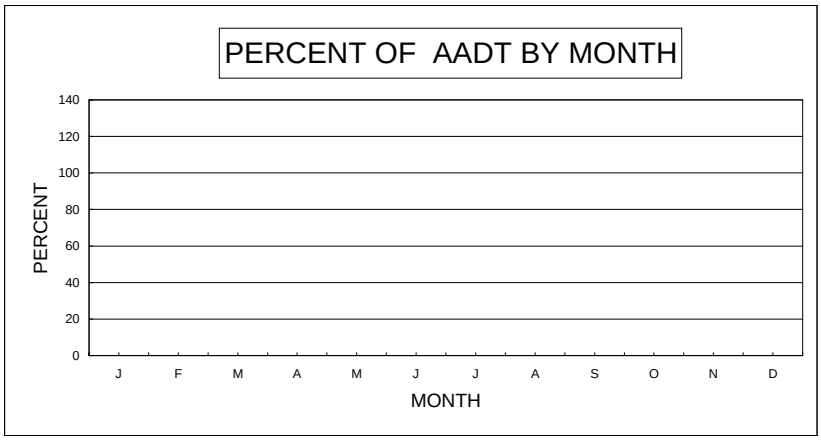

DATA MISSING DUE TO CONSTRUCTION

HISTORICAL RECORD		
YEAR	AADT	% OF PREVIOUS YEAR
2005	70,000	93.3%
2004	74,997	102.0%
2003	73,555	99.0%
2002	74,315	99.8%
2001	74,495	103.0%
2000	72,350	
1999		
1998		
1997		
1996		

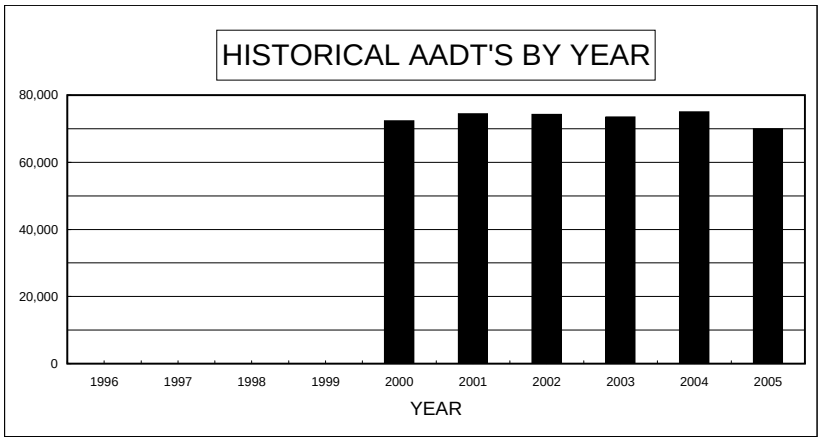

2005 ESTIMATED

DAY OF WEEK		
DAY	ADT	% OF AADT
SUN		0.0%
MON		0.0%
TUE		0.0%
WED		0.0%
THU		0.0%
FRI		0.0%
SAT		0.0%
AVG WEEKDAY	#DIV/0!	#DIV/0!
AVG WEEKEND	#DIV/0!	#DIV/0!

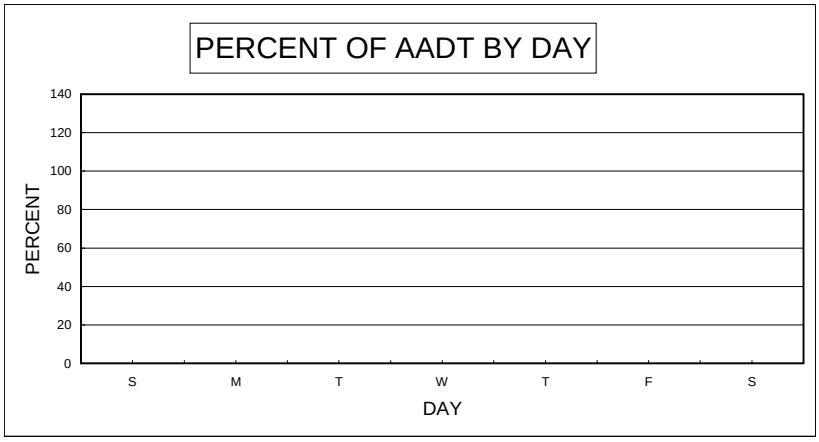

PERCENT DESIGN HOUR VOLUME (DHV) IS OF ANNUAL AVERAGE	N/A
PERCENT HIGH DIRECTION IS OF DHV	N/A

ATR 3112309

US-395 0.6 MI. S. OF THE NEIL RD. INTCH.

MONTHLY PERCENT		
MONTH	MADT	% OF AADT
JANUARY	79,269	83.2%
FEBRUARY	91,583	96.1%
MARCH	93,898	98.5%
APRIL	95,612	100.3%
MAY	96,631	101.4%
JUNE	101,521	106.5%
JULY	99,315	104.2%
AUGUST	102,509	107.6%
SEPTEMBER	99,198	104.1%
OCTOBER	97,772	102.6%
NOVEMBER	93,231	97.8%
DECEMBER	92,932	97.5%

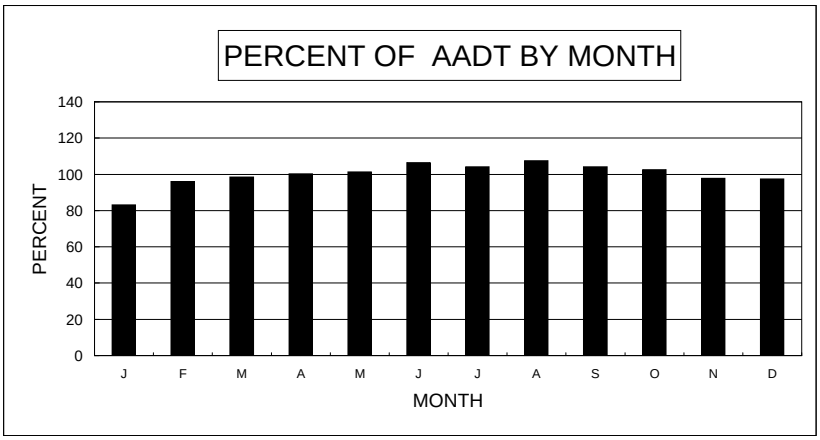

HISTORICAL RECORD		
YEAR	AADT	% OF PREVIOUS YEAR
2005	95,289	103.2%
2004	92,331	102.8%
2003	89,790	104.4%
2002	85,975	115.1%
2001	74,700	103.7%
2000	72,020	103.5%
1999	69,605	109.8%
1998	63,395	107.2%
1997	59,155	112.1%
1996	52,765	126.5%

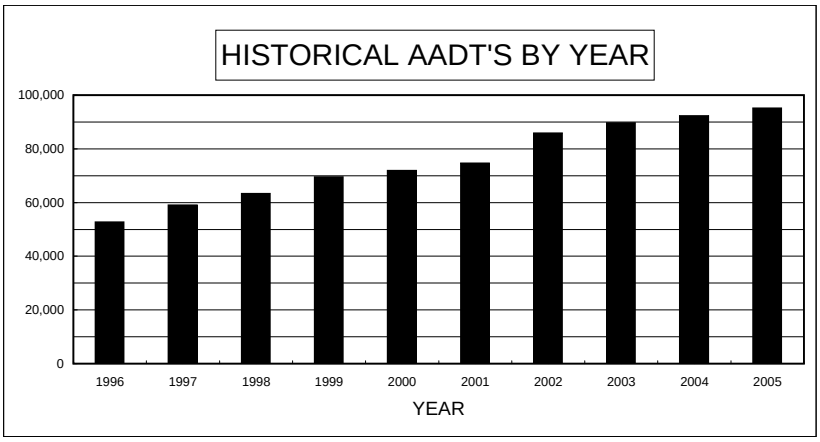

DAY OF WEEK		
DAY	ADT	% OF AADT
SUN	64,761	68.0%
MON	98,119	103.0%
TUE	103,702	108.8%
WED	105,337	110.5%
THU	106,092	111.3%
FRI	108,014	113.4%
SAT	81,001	85.0%
AVG WEEKDAY	103,313	108.4%
AVG WEEKEND	72,881	76.5%

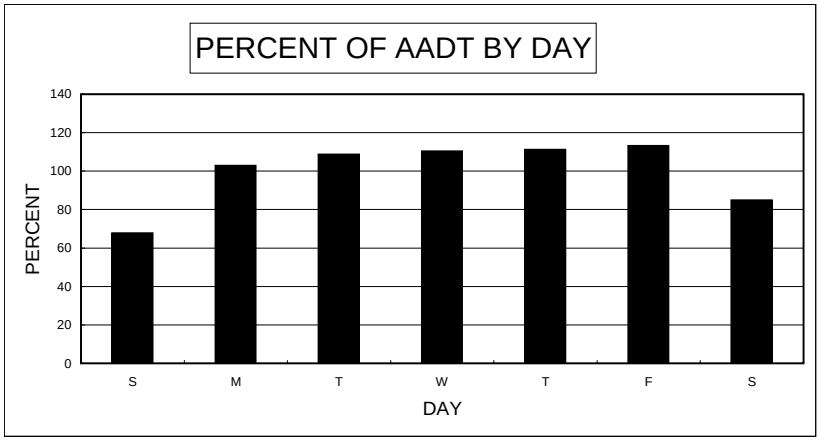

PERCENT DESIGN HOUR VOLUME (DHV) IS OF ANNUAL AVERAGE	9.5%
PERCENT HIGH DIRECTION IS OF DHV	55.1%

ATR 3121109

US-395 630 FT S. OF THE NV / CA STATELINE

MONTHLY PERCENT		
MONTH	MADT	% OF AADT
JANUARY	6,088	66.8%
FEBRUARY	7,486	82.2%
MARCH	8,554	93.9%
APRIL	8,648	94.9%
MAY	9,818	107.8%
JUNE	10,537	115.7%
JULY		0.0%
AUGUST		0.0%
SEPTEMBER		0.0%
OCTOBER		0.0%
NOVEMBER		0.0%
DECEMBER		0.0%

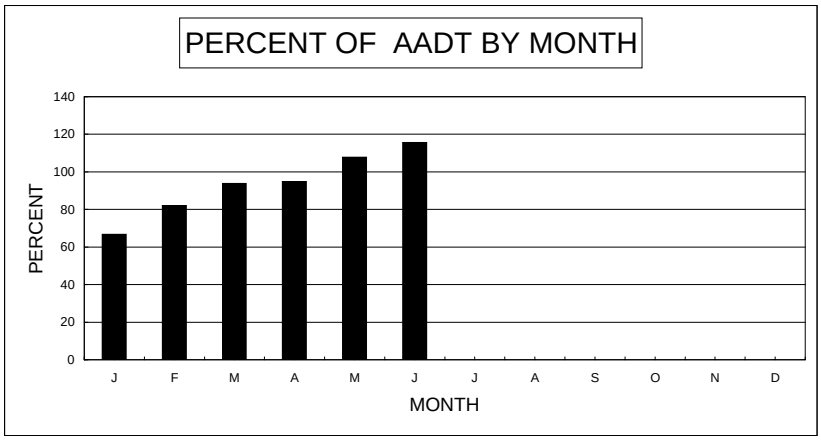

DATA MISSING DUE TO CONSTRUCTION

HISTORICAL RECORD		
YEAR	AADT	% OF PREVIOUS YEAR
2005	9,110	97.7%
2004	9,321	101.3%
2003	9,200	107.0%
2002	8,600	101.0%
2001	8,515	98.8%
2000	8,620	99.5%
1999	8,660	100.5%
1998	8,620	101.9%
1997	8,460	94.7%
1996	8,935	104.9%

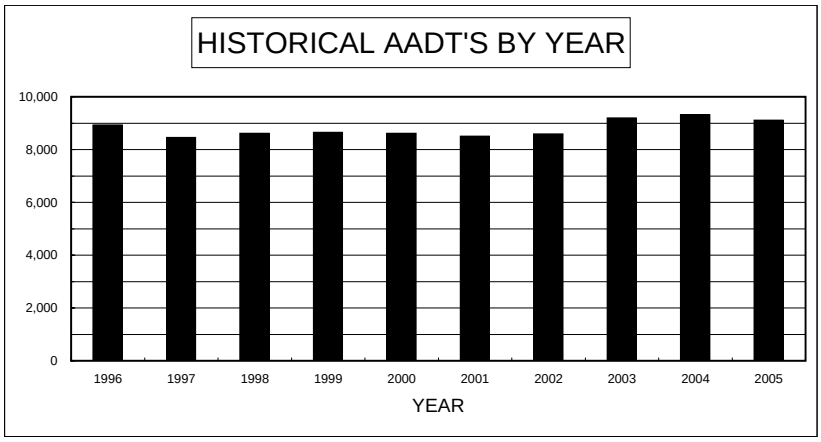

DAY OF WEEK		
DAY	ADT	% OF AADT
SUN	8,433	92.6%
MON	8,158	89.5%
TUE	7,796	85.6%
WED	8,115	89.1%
THU	8,350	91.7%
FRI	9,742	106.9%
SAT	9,057	99.4%
AVG WEEKDAY	8,105	89.0%
AVG WEEKEND	8,745	96.0%

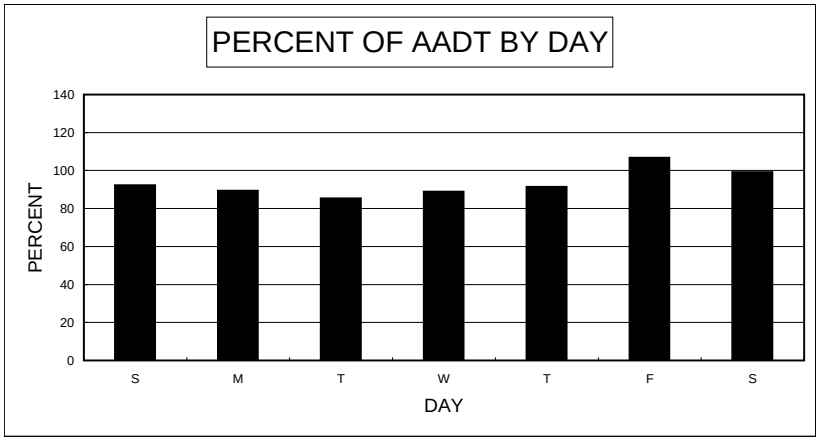

PERCENT DESIGN HOUR VOLUME (DHV) IS OF ANNUAL AVERAGE	12.0%
PERCENT HIGH DIRECTION IS OF DHV	61.7%

ATR 3121209

US-395 0.2 MI. S. OF GOLDEN VALLEY INTCH.

MONTHLY PERCENT		
MONTH	MADT	% OF AADT
JANUARY	56,102	81.9%
FEBRUARY	64,701	94.5%
MARCH	67,232	98.2%
APRIL	68,828	100.5%
MAY	69,962	102.1%
JUNE	72,359	105.6%
JULY	70,944	103.6%
AUGUST	73,168	106.8%
SEPTEMBER		0.0%
OCTOBER		0.0%
NOVEMBER		0.0%
DECEMBER		0.0%

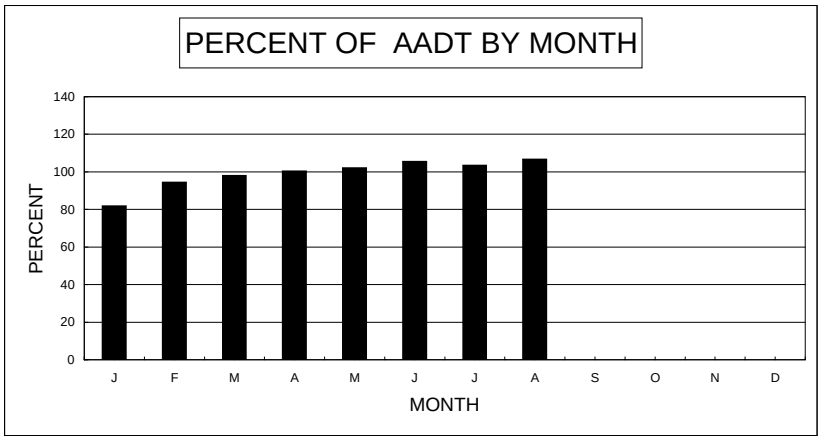

DATA MISSING DUE TO CONSTRUCTION

HISTORICAL RECORD		
YEAR	AADT	% OF PREVIOUS YEAR
2005	68,490	101.6%
2004	67,417	104.4%
2003	64,560	104.5%
2002	61,785	106.0%
2001	58,285	106.6%
2000	54,660	103.9%
1999	52,610	101.6%
1998	51,770	101.8%
1997	50,835	107.2%
1996	47,430	100.9%

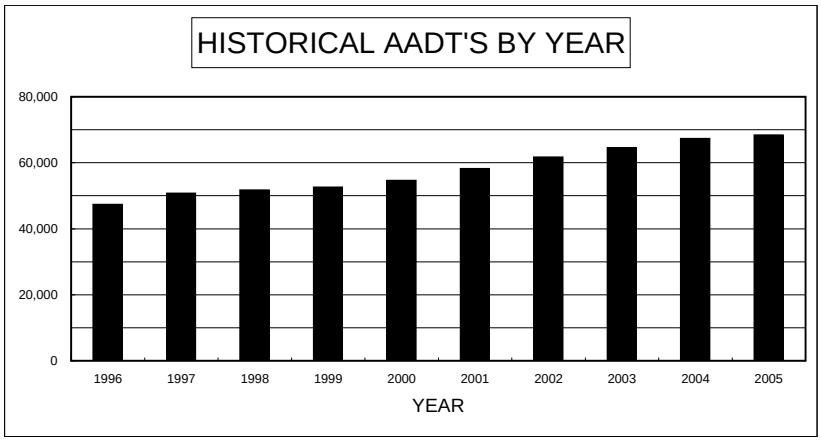

2001 AADT ESTIMATED

DAY OF WEEK		
DAY	ADT	% OF AADT
SUN	51,827	75.7%
MON	69,413	101.3%
TUE	71,095	103.8%
WED	72,498	105.9%
THU	73,267	107.0%
FRI	76,477	111.7%
SAT	60,807	88.8%
AVG WEEKDAY	71,568	104.5%
AVG WEEKEND	56,317	82.2%

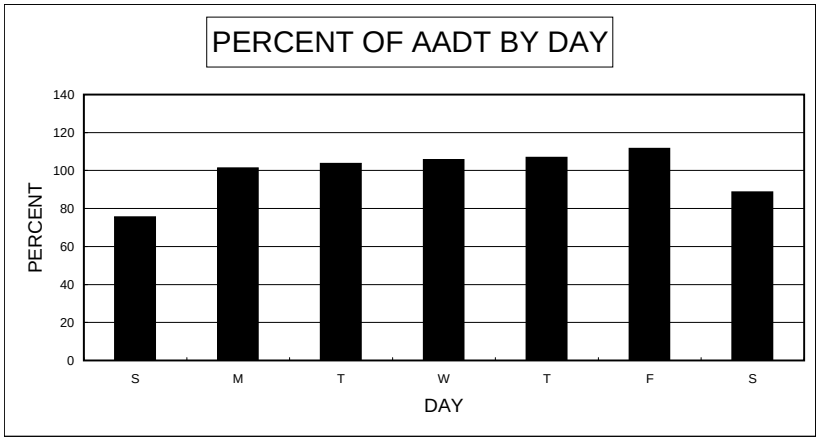

PERCENT DESIGN HOUR VOLUME (DHV) IS OF ANNUAL AVERAGE	9.2%
PERCENT HIGH DIRECTION IS OF DHV	67.8%

ATR 3122109

SR-667 (KIETZKE LANE) 0.15 MI. W. OF GALLETTI WAY

MONTHLY PERCENT		
MONTH	MADT	% OF AADT
JANUARY	16,182	90.3%
FEBRUARY	17,257	96.3%
MARCH	18,420	102.8%
APRIL	18,391	102.7%
MAY	18,107	101.1%
JUNE	18,046	100.7%
JULY		0.0%
AUGUST		0.0%
SEPTEMBER		0.0%
OCTOBER	19,039	106.3%
NOVEMBER	18,115	101.1%
DECEMBER	17,679	98.7%

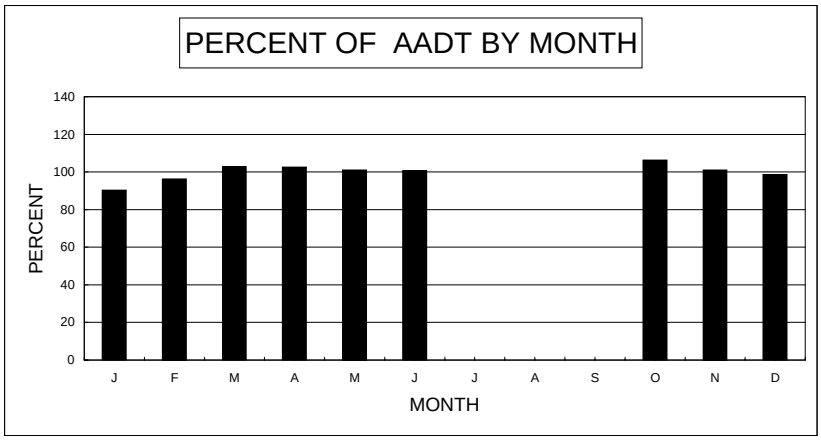

DATA MISSING DUE TO CONSTRUCTION

HISTORICAL RECORD		
YEAR	AADT	% OF PREVIOUS YEAR
2005	17,915	102.1%
2004	17,543	116.1%
2003	15,115	95.7%
2002	15,790	104.3%
2001	15,140	104.1%
2000	14,540	96.6%
1999	15,045	104.2%
1998	14,435	99.9%
1997	14,450	104.2%
1996	13,870	99.9%

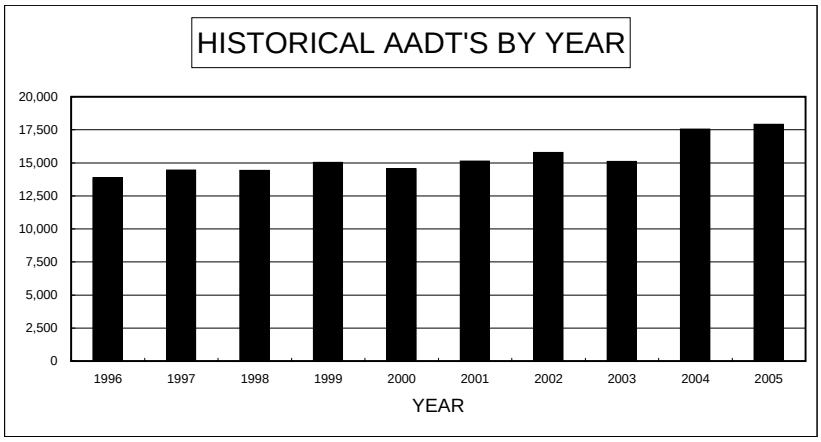

DAY OF WEEK		
DAY	ADT	% OF AADT
SUN	12,293	68.6%
MON	18,761	104.7%
TUE	19,122	106.7%
WED	19,286	107.7%
THU	19,394	108.3%
FRI	20,554	114.7%
SAT	16,183	90.3%
AVG WEEKDAY	19,141	106.8%
AVG WEEKEND	14,238	79.5%

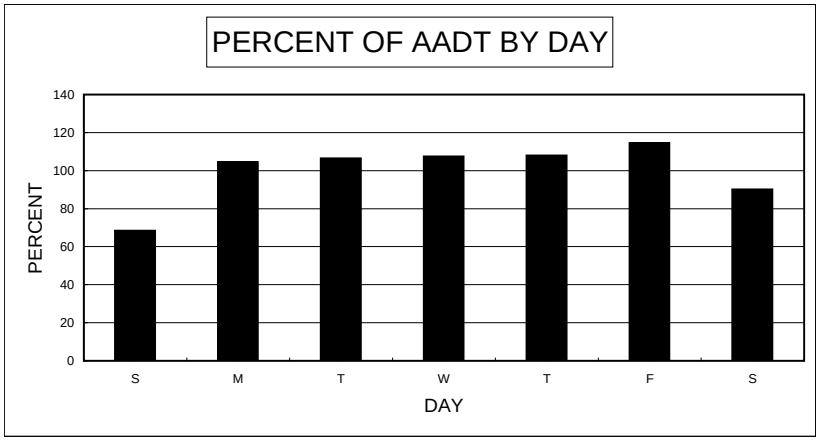

PERCENT DESIGN HOUR VOLUME (DHV) IS OF ANNUAL AVERAGE	10.8%
PERCENT HIGH DIRECTION IS OF DHV	67.7%

ATR 3122209

SR-651 (N MCCARRAN BLVD) 0.1 MI. N. OF MAE ANNE DR.

MONTHLY PERCENT		
MONTH	MADT	% OF AADT
JANUARY	22,606	84.7%
FEBRUARY	25,804	96.7%
MARCH	26,709	100.1%
APRIL	27,214	102.0%
MAY	27,429	102.8%
JUNE	27,466	102.9%
JULY	26,807	100.5%
AUGUST	27,686	103.8%
SEPTEMBER	28,227	105.8%
OCTOBER	27,733	103.9%
NOVEMBER	26,605	99.7%
DECEMBER	25,912	97.1%

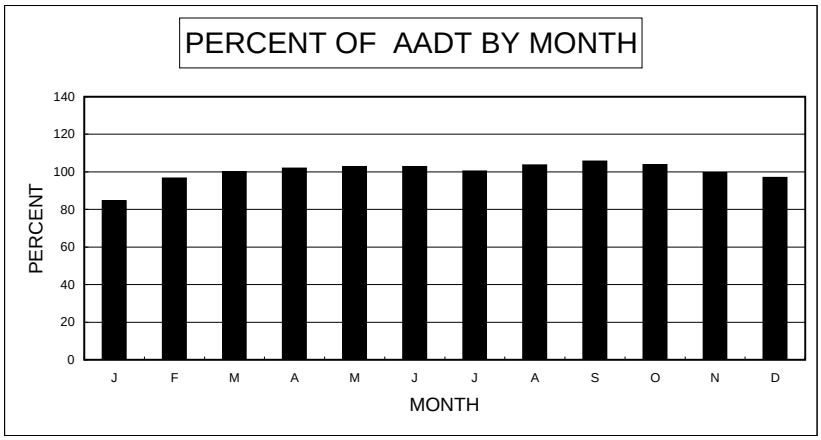

HISTORICAL RECORD		
YEAR	AADT	% OF PREVIOUS YEAR
2005	26,683	99.3%
2004	26,860	106.2%
2003	25,285	106.3%
2002	23,780	101.3%
2001	23,485	102.8%
2000	22,850	103.3%
1999	22,115	107.3%
1998	20,615	100.3%
1997	20,560	102.8%
1996	20,005	104.5%

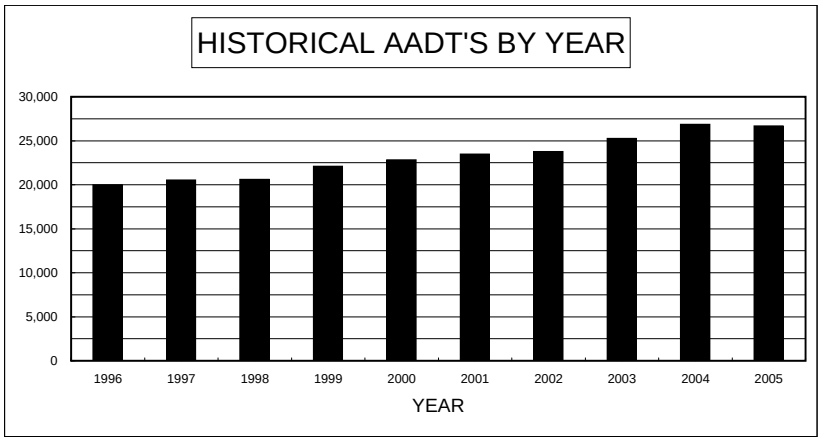

DAY OF WEEK		
DAY	ADT	% OF AADT
SUN	21,982	82.4%
MON	26,650	99.9%
TUE	27,600	103.4%
WED	28,054	105.1%
THU	28,033	105.1%
FRI	29,021	108.8%
SAT	25,441	95.3%
AVG WEEKDAY	27,584	103.4%
AVG WEEKEND	23,712	88.9%

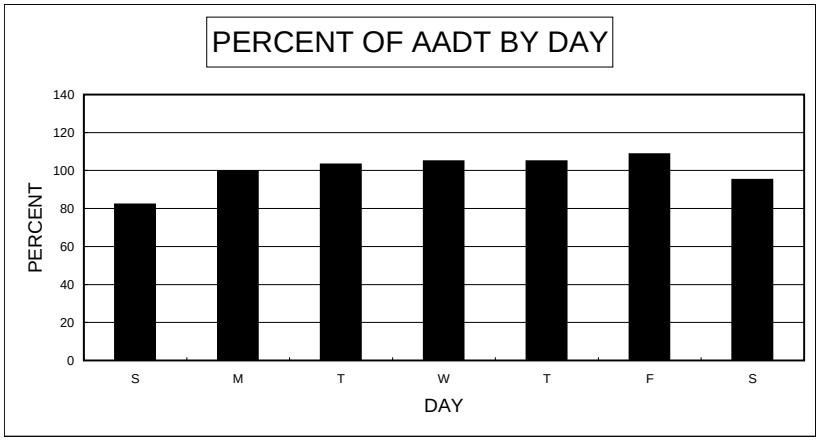

PERCENT DESIGN HOUR VOLUME (DHV) IS OF ANNUAL AVERAGE	9.3%
PERCENT HIGH DIRECTION IS OF DHV	57.3%

ATR 3122309

SR-663 (ODDIE BLVD) 0.1 MI. W. OF SR-668 (ROCK BLVD)

MONTHLY PERCENT		
MONTH	MADT	% OF AADT
JANUARY	13,769	89.7%
FEBRUARY	15,065	98.1%
MARCH	15,948	103.9%
APRIL	15,906	103.6%
MAY	16,072	104.7%
JUNE	15,944	103.8%
JULY	14,980	97.6%
AUGUST	15,287	99.6%
SEPTEMBER	15,278	99.5%
OCTOBER	15,695	102.2%
NOVEMBER	15,188	98.9%
DECEMBER	15,131	98.5%

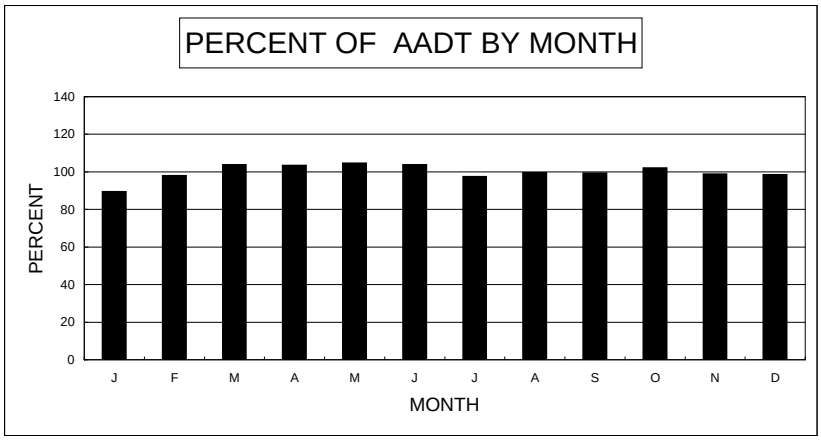

HISTORICAL RECORD		
YEAR	AADT	% OF PREVIOUS YEAR
2005	15,355	101.2%
2004	15,166	101.4%
2003	14,955	111.2%
2002	13,450	103.3%
2001	13,015	102.2%
2000	12,735	97.7%
1999	13,035	104.6%
1998	12,460	104.3%
1997	11,950	106.8%
1996	11,190	103.3%

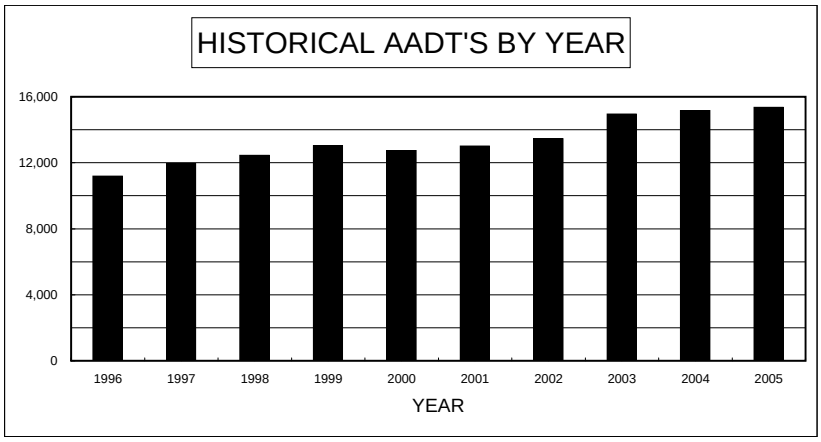

DAY OF WEEK		
DAY	ADT	% OF AADT
SUN	11,829	77.0%
MON	15,391	100.2%
TUE	16,170	105.3%
WED	16,080	104.7%
THU	16,243	105.8%
FRI	17,177	111.9%
SAT	14,597	95.1%
AVG WEEKDAY	15,971	104.0%
AVG WEEKEND	13,213	86.0%

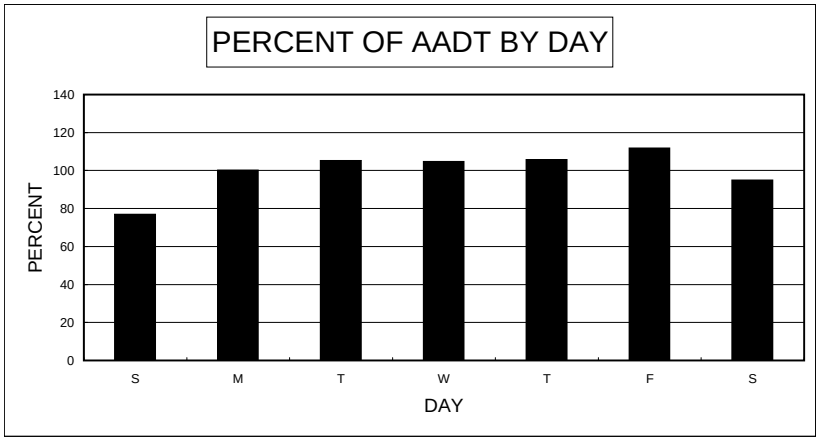

PERCENT DESIGN HOUR VOLUME (DHV) IS OF ANNUAL AVERAGE	10.0%
PERCENT HIGH DIRECTION IS OF DHV	58.2%

ATR 3122409

SR-28 (NORTH SHORE RD) 0.2 MI S. OF LAKE SHORE DR.

MONTHLY PERCENT		
MONTH	MADT	% OF AADT
JANUARY	11,019	81.8%
FEBRUARY	12,577	93.4%
MARCH	12,522	93.0%
APRIL	11,593	86.1%
MAY	12,336	91.6%
JUNE	14,946	111.0%
JULY	18,566	137.9%
AUGUST	18,211	135.2%
SEPTEMBER	14,727	109.4%
OCTOBER	12,623	93.7%
NOVEMBER	10,901	81.0%
DECEMBER	11,571	85.9%

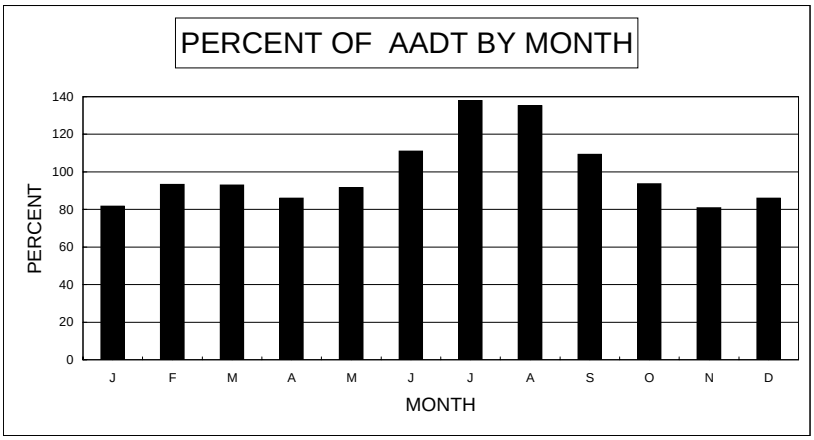

HISTORICAL RECORD		
YEAR	AADT	% OF PREVIOUS YEAR
2005	13,466	95.7%
2004	14,067	98.3%
2003	14,310	100.6%
2002	14,230	101.4%
2001	14,040	99.7%
2000	14,080	103.1%
1999	13,655	99.3%
1998	13,755	96.9%
1997	14,190	99.4%
1996	14,280	101.1%

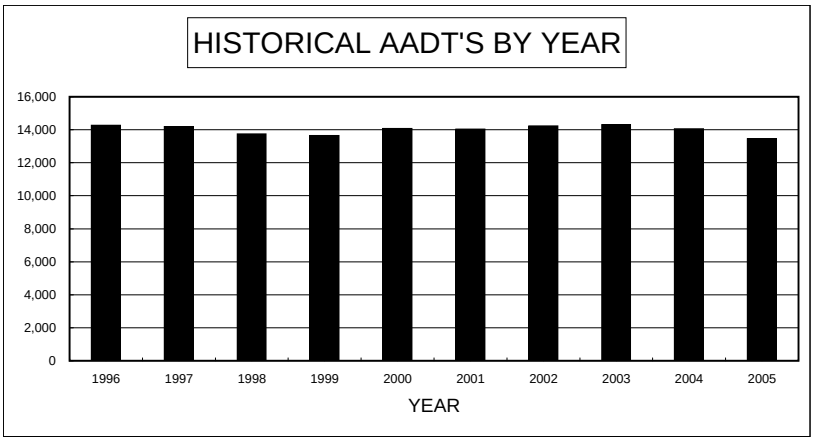

DAY OF WEEK		
DAY	ADT	% OF AADT
SUN	12,025	89.3%
MON	12,921	96.0%
TUE	13,176	97.8%
WED	13,331	99.0%
THU	13,712	101.8%
FRI	15,084	112.0%
SAT	14,012	104.1%
AVG WEEKDAY	13,285	98.7%
AVG WEEKEND	13,019	96.7%

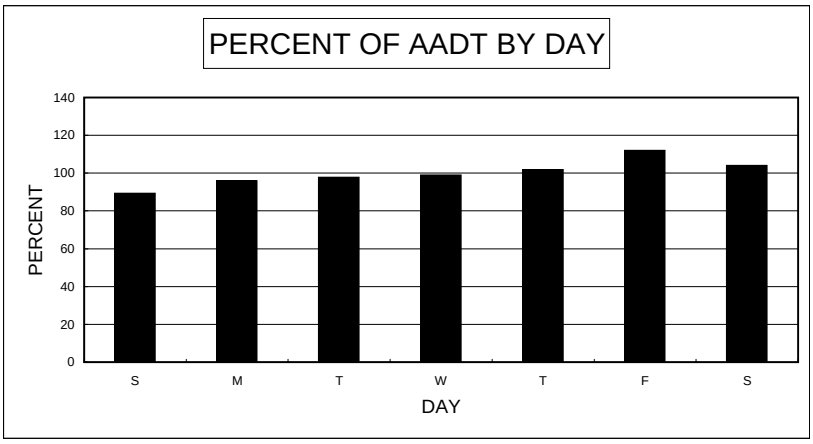

PERCENT DESIGN HOUR VOLUME (DHV) IS OF ANNUAL AVERAGE	12.2%
PERCENT HIGH DIRECTION IS OF DHV	53.2%

ATR 3122509

SR-648 (GLENDALE AVE) 0.1 MI W. OF 21st. ST.

MONTHLY PERCENT		
MONTH	MADT	% OF AADT
JANUARY	16,494	93.1%
FEBRUARY	17,536	99.0%
MARCH	17,535	99.0%
APRIL	17,634	99.5%
MAY	17,620	99.4%
JUNE	18,212	102.8%
JULY	18,568	104.8%
AUGUST	18,481	104.3%
SEPTEMBER	17,779	100.3%
OCTOBER	18,343	103.5%
NOVEMBER	17,088	96.4%
DECEMBER	17,337	97.8%

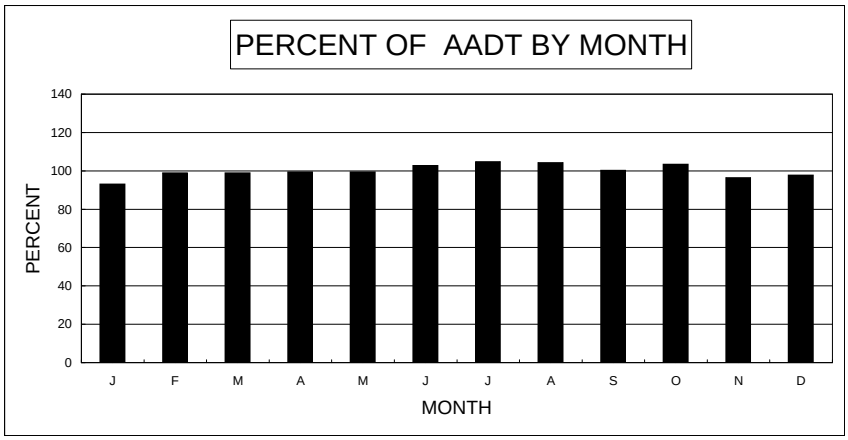

HISTORICAL RECORD		
YEAR	AADT	% OF PREVIOUS YEAR
2005	17,719	88.2%
2004	20,079	96.0%
2003	20,905	112.0%
2002	18,660	106.6%
2001	17,505	98.1%
2000	17,835	95.8%
1999	18,610	97.9%
1998	19,010	99.1%
1997	19,190	104.9%
1996	18,300	102.8%

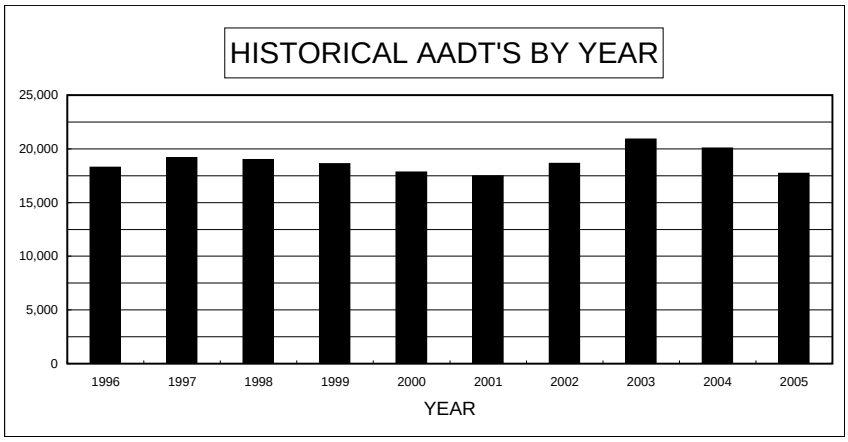

DAY OF WEEK		
DAY	ADT	% OF AADT
SUN	6,927	39.1%
MON	19,678	111.1%
TUE	21,020	118.6%
WED	21,276	120.1%
THU	21,424	120.9%
FRI	22,289	125.8%
SAT	11,419	64.4%
AVG WEEKDAY	20,850	117.7%
AVG WEEKEND	9,173	51.8%

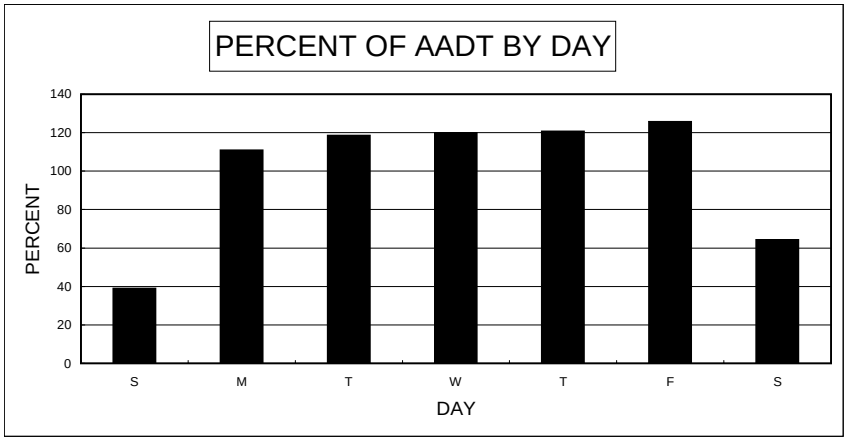

PERCENT DESIGN HOUR VOLUME (DHV) IS OF ANNUAL AVERAGE	12.5%
PERCENT HIGH DIRECTION IS OF DHV	63.5%

ATR 3122609

SR-430 (S VIRGINIA ST) 0.15 MI N. OF GENTRY WAY

MONTHLY PERCENT		
MONTH	MADT	% OF AADT
JANUARY	31,703	94.4%
FEBRUARY	33,131	98.6%
MARCH	33,443	99.6%
APRIL	33,628	100.1%
MAY	34,019	101.3%
JUNE	35,158	104.7%
JULY	34,599	103.0%
AUGUST	35,367	105.3%
SEPTEMBER	33,632	100.1%
OCTOBER	33,183	98.8%
NOVEMBER	32,278	96.1%
DECEMBER	32,929	98.0%

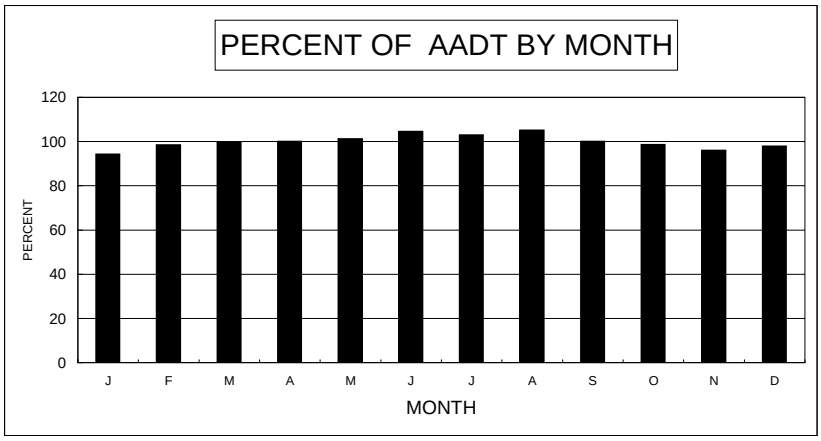

HISTORICAL RECORD		
YEAR	AADT	% OF PREVIOUS YEAR
2005	33,589	100.5%
2004	33,413	99.3%
2003	33,655	97.6%
2002	34,490	104.0%
2001	33,150	103.4%
2000	32,075	110.4%
1999	29,060	95.0%
1998	30,600	106.8%
1997	28,650	91.2%
1996	31,410	95.4%

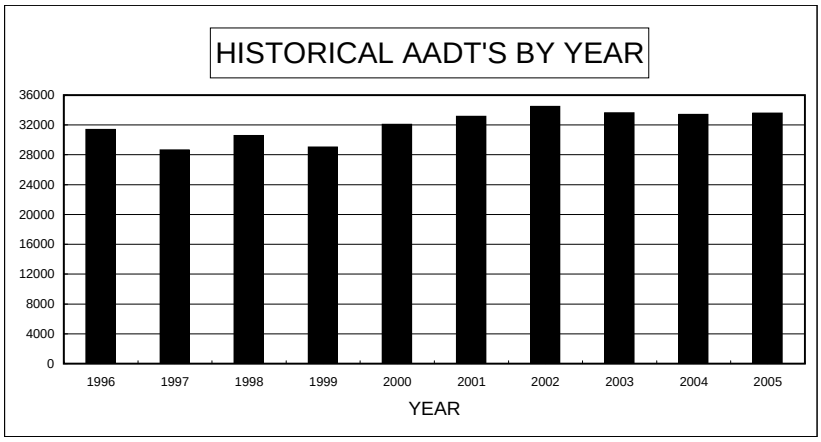

DAY OF WEEK		
DAY	ADT	% OF AADT
SUN	28,876	86.0%
MON	32,199	95.9%
TUE	32,745	97.5%
WED	33,054	98.4%
THU	33,839	100.7%
FRI	38,319	114.1%
SAT	36,092	107.5%
AVG WEEKDAY	32,959	98.1%
AVG WEEKEND	32,484	96.7%

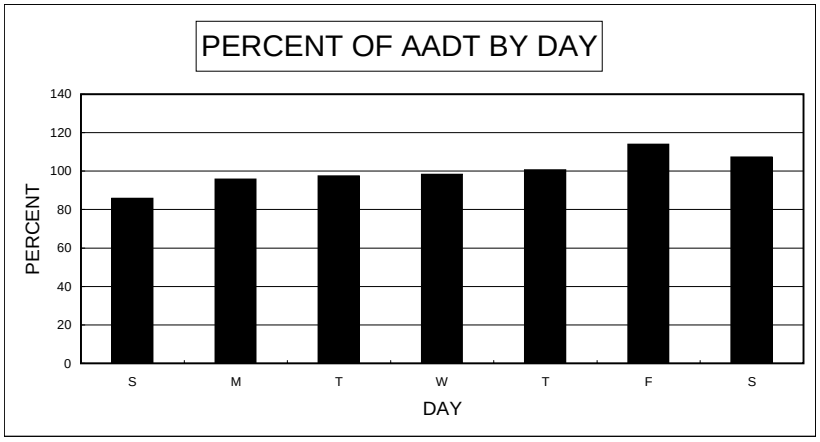

PERCENT DESIGN HOUR VOLUME (DHV) IS OF ANNUAL AVERAGE	8.9%
PERCENT HIGH DIRECTION IS OF DHV	53.1%

ATR 3122709

SR-445 (PYRAMID HWY.) 0.6 MI. N. OF CALLE DE LA PLATA DR

MONTHLY PERCENT		
MONTH	MADT	% OF AADT
JANUARY	2,969	64.1%
FEBRUARY	4,063	87.7%
MARCH	4,606	99.4%
APRIL	4,916	106.2%
MAY	5,126	110.7%
JUNE	5,074	109.6%
JULY	5,290	114.2%
AUGUST	5,326	115.0%
SEPTEMBER	4,935	106.6%
OCTOBER	4,767	102.9%
NOVEMBER	4,436	95.8%
DECEMBER	4,067	87.8%

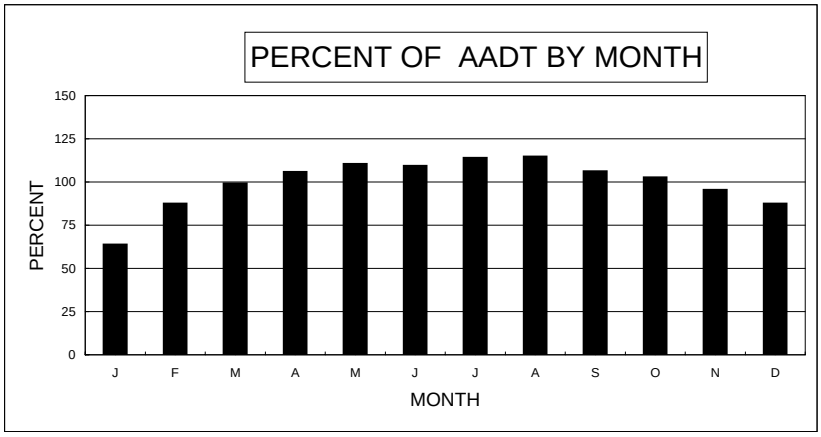

HISTORICAL RECORD		
YEAR	AADT	% OF PREVIOUS YEAR
2005	4,631	104.8%
2004	4,419	116.4%
2003	3,795	108.3%
2002	3,505	
2001		
2000		
1999		
1998		
1997		
1996		

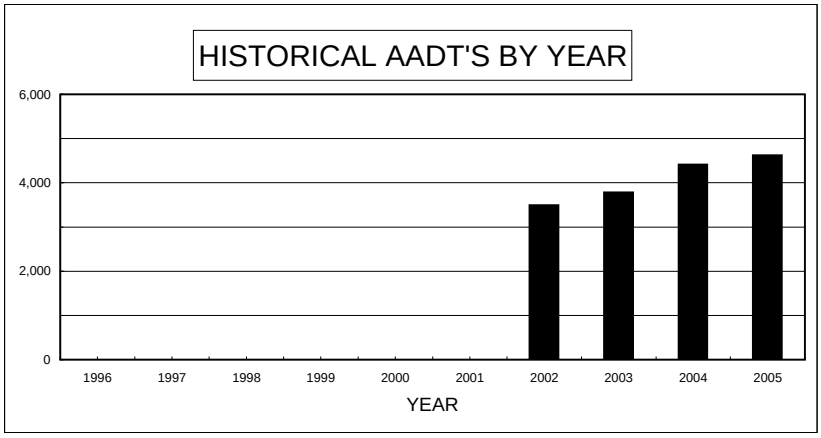

DAY OF WEEK		
DAY	ADT	% OF AADT
SUN	3,977	85.9%
MON	4,674	100.9%
TUE	4,733	102.2%
WED	4,733	102.2%
THU	4,768	103.0%
FRI	5,021	108.4%
SAT	4,513	97.4%
AVG WEEKDAY	4,727	102.1%
AVG WEEKEND	4,245	91.7%

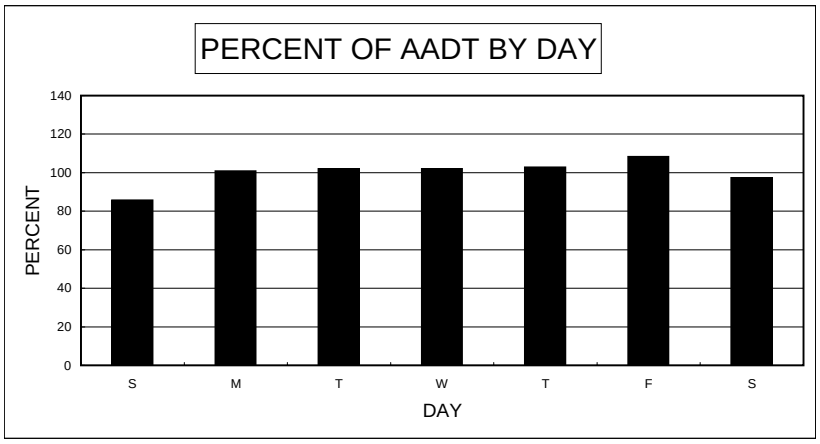

PERCENT DESIGN HOUR VOLUME (DHV) IS OF ANNUAL AVERAGE	10.4%
PERCENT HIGH DIRECTION IS OF DHV	65.5%

ATR 3122809

SR-430 (N VIRGINIA ST) 200 FT N. OF N. MCCARRAN BLVD

MONTHLY PERCENT		
MONTH	MADT	% OF AADT
JANUARY	21,925	80.9%
FEBRUARY	25,676	94.7%
MARCH	27,676	102.1%
APRIL	27,701	102.2%
MAY	26,939	99.4%
JUNE	27,434	101.2%
JULY	26,755	98.7%
AUGUST	27,681	102.1%
SEPTEMBER	29,483	108.8%
OCTOBER	30,309	111.8%
NOVEMBER	28,148	103.8%
DECEMBER	25,552	94.3%

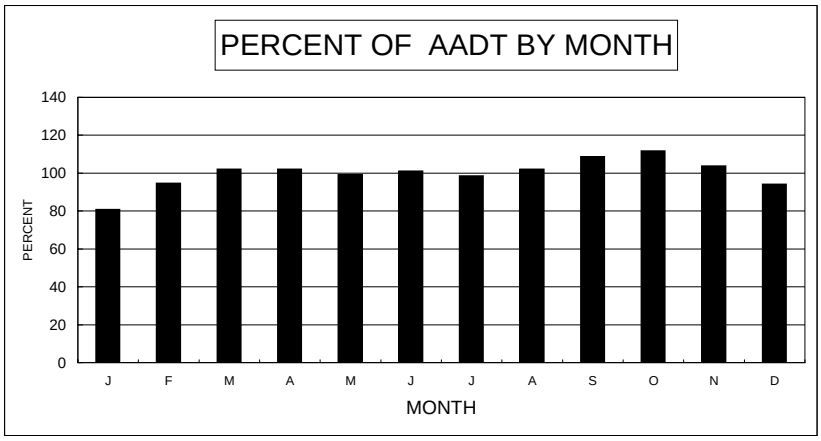

HISTORICAL RECORD		
YEAR	AADT	% OF PREVIOUS YEAR
2005	27,106	112.5%
2004	24,102	116.8%
2003	20,635	107.9%
2002	19,120	98.3%
2001	19,445	
2000		
1999		
1998		
1997		
1996		

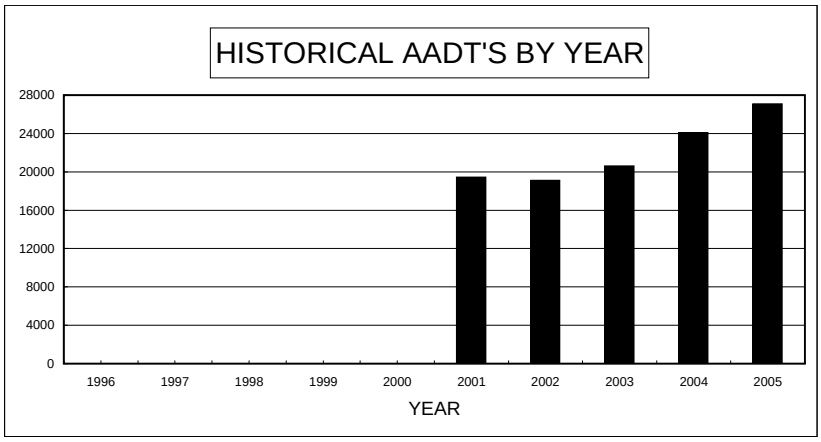

DAY OF WEEK		
DAY	ADT	% OF AADT
SUN	18,624	68.7%
MON	28,586	105.5%
TUE	29,993	110.6%
WED	30,450	112.3%
THU	30,440	112.3%
FRI	29,901	110.3%
SAT	21,752	80.2%
AVG WEEKDAY	29,867	110.2%
AVG WEEKEND	20,188	74.5%

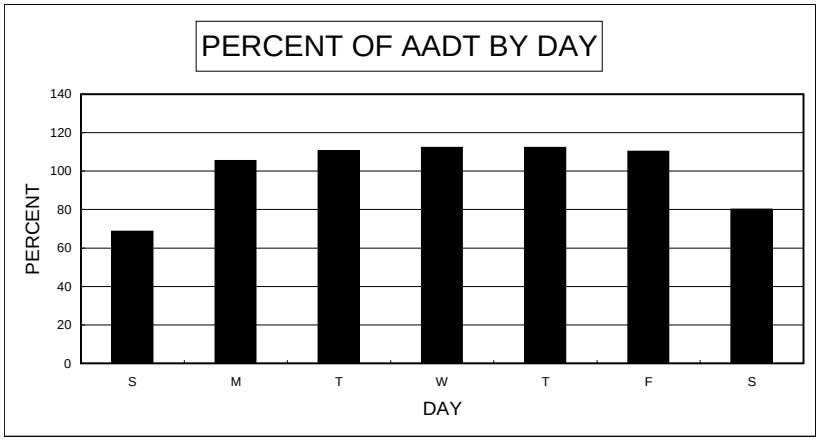

PERCENT DESIGN HOUR VOLUME (DHV) IS OF ANNUAL AVERAGE	11.8%
PERCENT HIGH DIRECTION IS OF DHV	68.8%

ATR 3122909

I-80 1.1 MI E. OF THE TRACY CLARK INTERCHANGE

MONTHLY PERCENT		
MONTH	MADT	% OF AADT
JANUARY	19,241	75.7%
FEBRUARY	22,333	87.9%
MARCH	24,316	95.7%
APRIL	24,724	97.3%
MAY	25,848	101.7%
JUNE	28,283	111.3%
JULY	28,430	111.9%
AUGUST	29,389	115.7%
SEPTEMBER	27,154	106.9%
OCTOBER	26,404	103.9%
NOVEMBER	25,152	99.0%
DECEMBER	23,664	93.1%

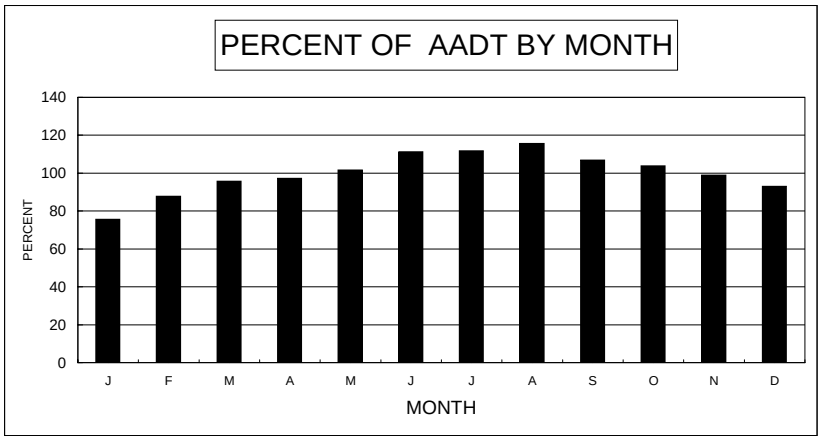

HISTORICAL RECORD		
YEAR	AADT	% OF PREVIOUS YEAR
2005	25,411	104.7%
2004	24,261	107.5%
2003	22,570	103.3%
2002	21,855	96.9%
2001	22,560	
2000		
1999		
1998		
1997		
1996		

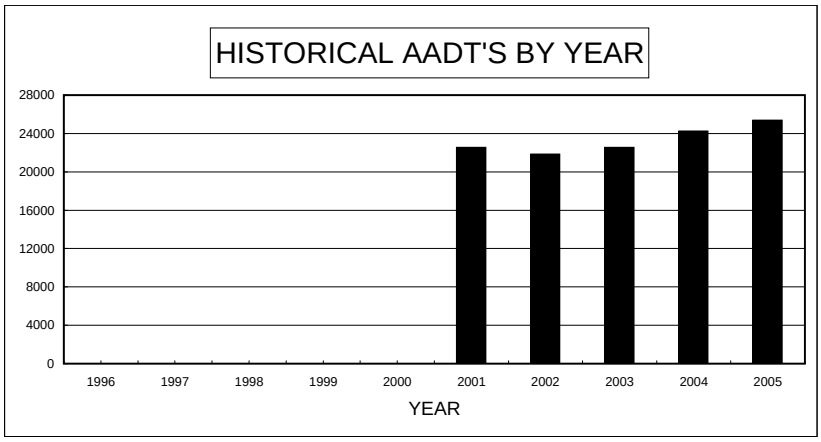

DAY OF WEEK		
DAY	ADT	% OF AADT
SUN	20,187	79.4%
MON	25,704	101.2%
TUE	26,239	103.3%
WED	26,800	105.5%
THU	27,372	107.7%
FRI	28,760	113.2%
SAT	22,818	89.8%
AVG WEEKDAY	26,529	104.4%
AVG WEEKEND	21,503	84.6%

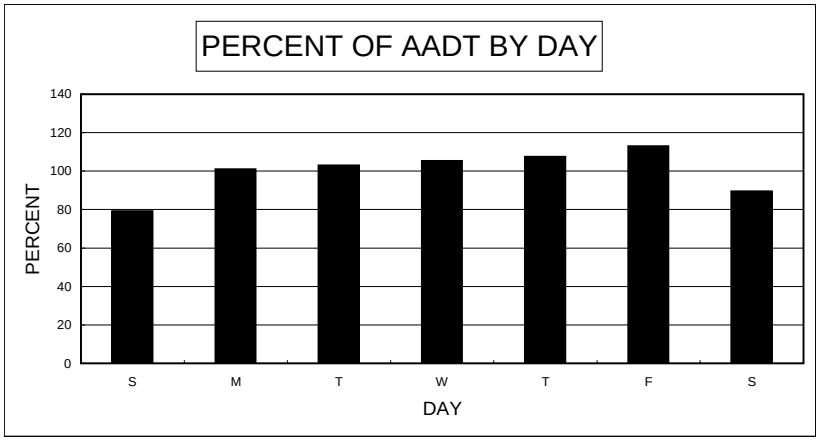

PERCENT DESIGN HOUR VOLUME (DHV) IS OF ANNUAL AVERAGE	9.4%
PERCENT HIGH DIRECTION IS OF DHV	65.7%

ATR 3123009

SPARKS BLVD. 0.2 MI. S. OF PRATER WAY

MONTHLY PERCENT		
MONTH	MADT	% OF AADT
JANUARY	19,654	83.6%
FEBRUARY	22,051	93.8%
MARCH	22,870	97.3%
APRIL	23,346	99.3%
MAY	23,566	100.2%
JUNE	25,432	108.2%
JULY	23,302	99.1%
AUGUST	25,471	108.3%
SEPTEMBER	26,387	112.2%
OCTOBER	23,805	101.2%
NOVEMBER	23,889	101.6%
DECEMBER	22,382	95.2%

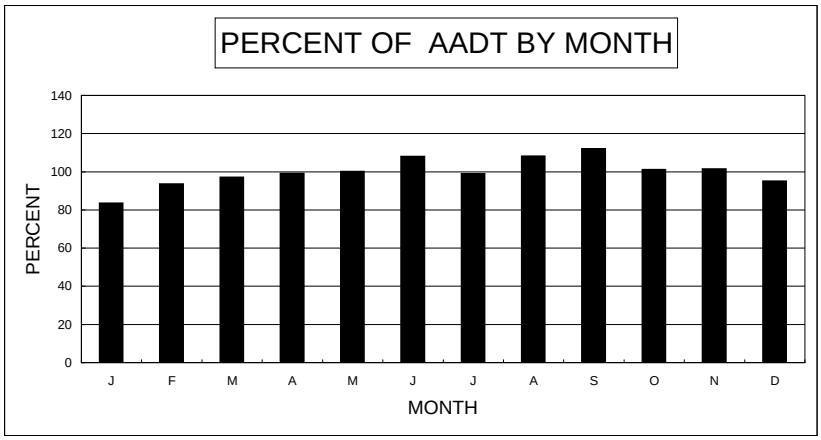

HISTORICAL RECORD		
YEAR	AADT	% OF PREVIOUS YEAR
2005	23,513	102.5%
2004	22,932	105.7%
2003	21,685	111.9%
2002	19,385	
2001		
2000		
1999		
1998		
1997		
1996		

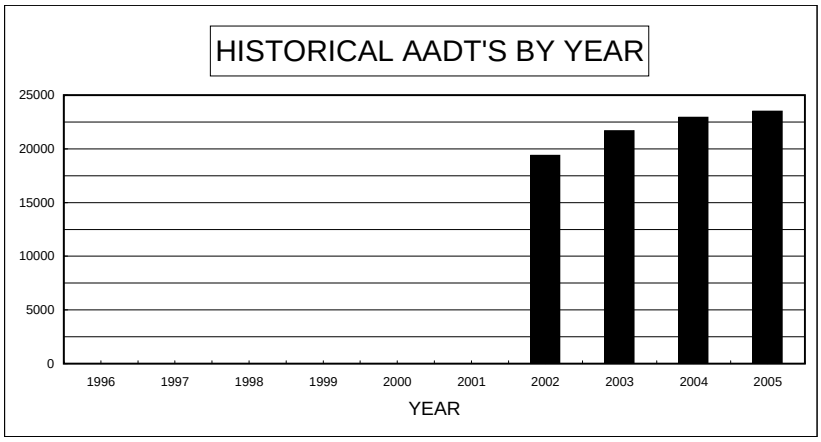

DAY OF WEEK		
DAY	ADT	% OF AADT
SUN	15,129	64.3%
MON	24,660	104.9%
TUE	26,103	111.0%
WED	26,224	111.5%
THU	25,950	110.4%
FRI	26,839	114.1%
SAT	19,684	83.7%
AVG WEEKDAY	25,734	109.4%
AVG WEEKEND	17,407	74.0%

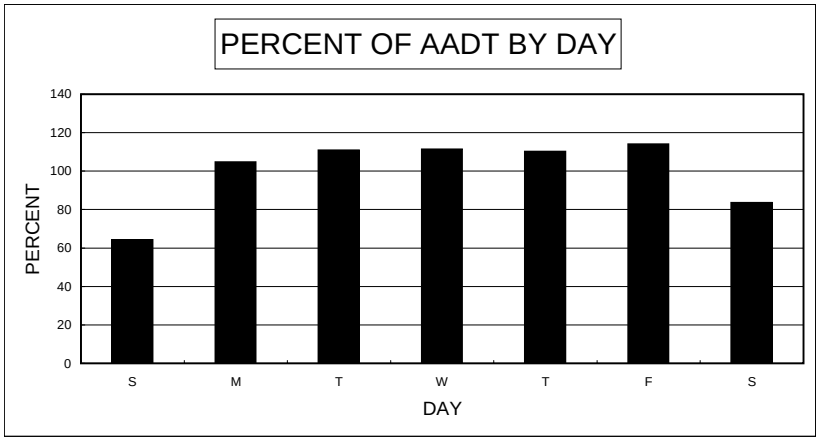

PERCENT DESIGN HOUR VOLUME (DHV) IS OF ANNUAL AVERAGE	11.6%
PERCENT HIGH DIRECTION IS OF DHV	69.7%

ATR 3123109

SR-430 (S. VIRGINIA ST) 0.35 MI NORTH OF I-580 INTCH

MONTHLY PERCENT		
MONTH	MADT	% OF AADT
JANUARY	13,377	90.2%
FEBRUARY	15,008	101.2%
MARCH	15,978	107.7%
APRIL	16,267	109.7%
MAY	16,689	112.5%
JUNE	17,466	117.8%
JULY		0.0%
AUGUST	11,867	80.0%
SEPTEMBER	11,634	78.4%
OCTOBER	15,625	105.3%
NOVEMBER	14,692	99.0%
DECEMBER	14,556	98.1%

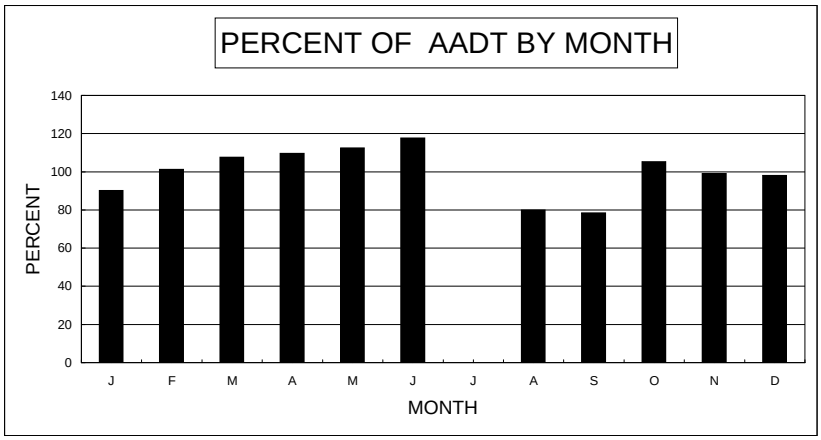

DATA MISSING DUE TO CONSTRUCTION

HISTORICAL RECORD		
YEAR	AADT	% OF PREVIOUS YEAR
2005	14,833	92.5%
2004	16,028	104.2%
2003	15,380	99.5%
2002	15,450	
2001		
2000		
1999		
1998		
1997		
1996		

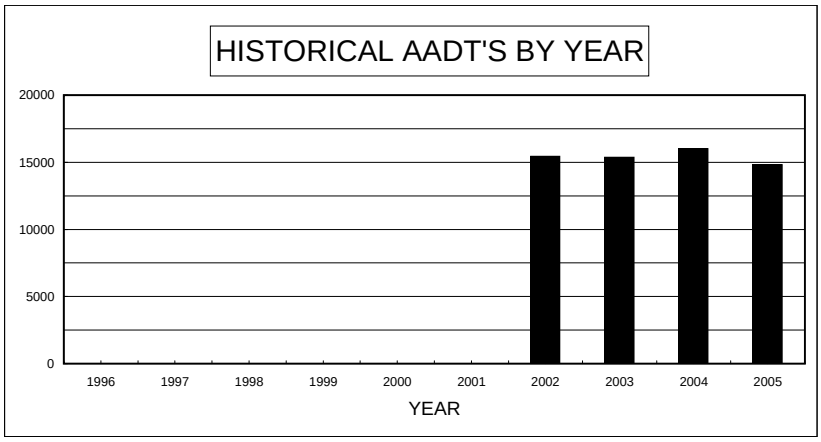

DAY OF WEEK		
DAY	ADT	% OF AADT
SUN	12,060	81.3%
MON	14,745	99.4%
TUE	15,049	101.5%
WED	15,298	103.1%
THU	15,473	104.3%
FRI	16,641	112.2%
SAT	14,563	98.2%
AVG WEEKDAY	15,141	102.1%
AVG WEEKEND	13,312	89.7%

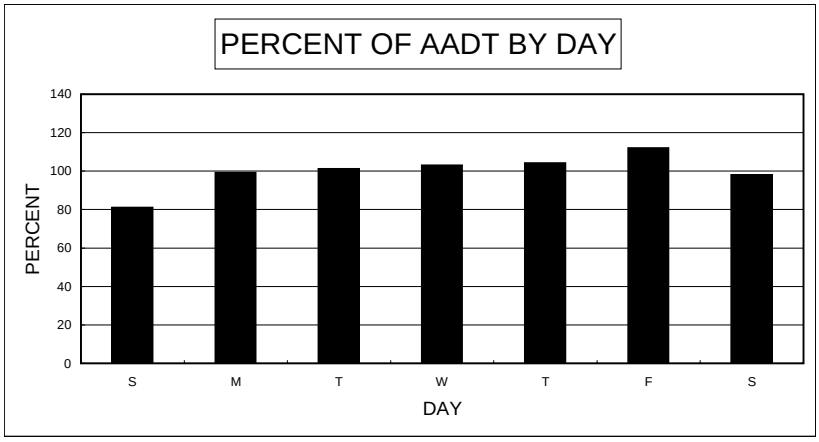

PERCENT DESIGN HOUR VOLUME (DHV) IS OF ANNUAL AVERAGE	11.3%
PERCENT HIGH DIRECTION IS OF DHV	60.1%

ATR 3123209

SR-650 (E. MCCARRAN BLVD) 0.18 MI. NORTH OF PRATER WAY

MONTHLY PERCENT		
MONTH	MADT	% OF AADT
JANUARY	23,202	88.9%
FEBRUARY	25,350	97.1%
MARCH	26,350	100.9%
APRIL	26,599	101.9%
MAY	26,816	102.7%
JUNE	27,271	104.4%
JULY	26,514	101.5%
AUGUST	27,439	105.1%
SEPTEMBER	26,578	101.8%
OCTOBER	25,980	99.5%
NOVEMBER	25,704	98.4%
DECEMBER	25,551	97.8%

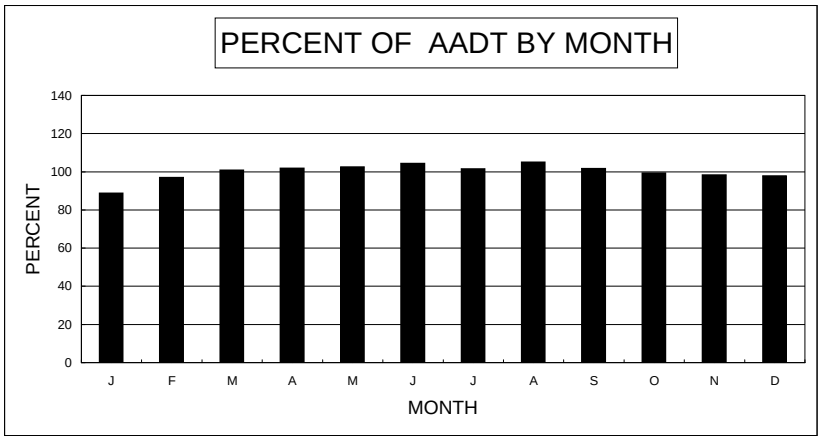

HISTORICAL RECORD		
YEAR	AADT	% OF PREVIOUS YEAR
2005	26,113	101.0%
2004	25,843	100.9%
2003	25,615	102.9%
2002	24,883	
2001		
2000		
1999		
1998		
1997		
1996		

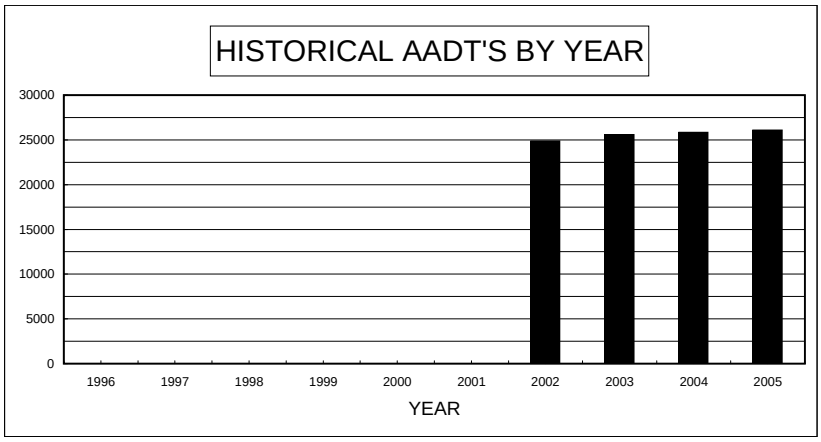

DAY OF WEEK		
DAY	ADT	% OF AADT
SUN	19,103	73.2%
MON	26,727	102.4%
TUE	27,502	105.3%
WED	27,793	106.4%
THU	27,885	106.8%
FRI	29,820	114.2%
SAT	23,959	91.8%
AVG WEEKDAY	27,477	105.2%
AVG WEEKEND	21,531	82.5%

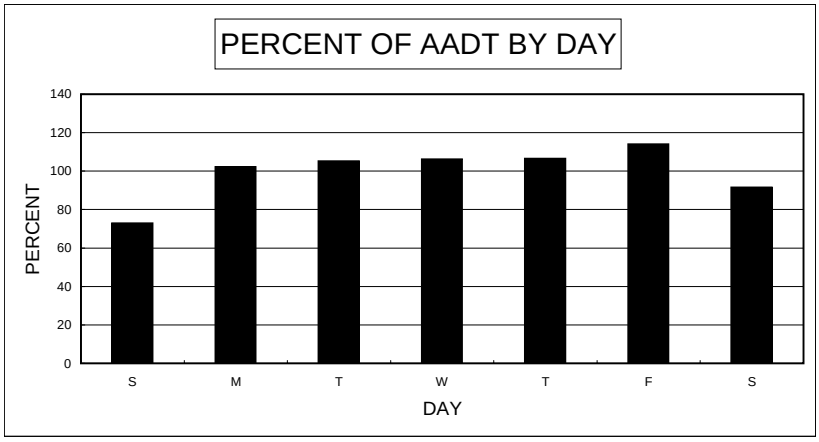

PERCENT DESIGN HOUR VOLUME (DHV) IS OF ANNUAL AVERAGE	9.6%
PERCENT HIGH DIRECTION IS OF DHV	64.3%

ATR 3123309

SR-443 (CLEAR ACRE LN) 210 FT NORTH OF WEDEKIND RD

MONTHLY PERCENT		
MONTH	MADT	% OF AADT
JANUARY	5,582	88.4%
FEBRUARY	6,447	102.1%
MARCH	6,153	97.5%
APRIL	6,446	102.1%
MAY	6,467	102.4%
JUNE	6,456	102.3%
JULY	6,376	101.0%
AUGUST	6,485	102.7%
SEPTEMBER	6,702	106.2%
OCTOBER	6,680	105.8%
NOVEMBER	6,226	98.6%
DECEMBER	5,729	90.8%

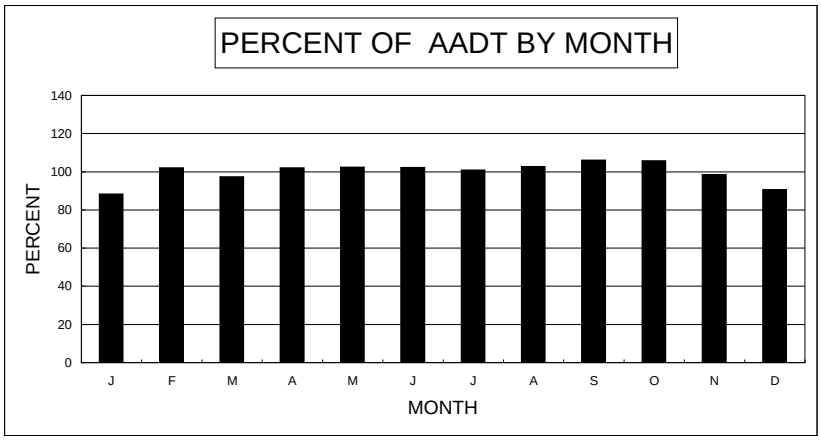

HISTORICAL RECORD		
YEAR	AADT	% OF PREVIOUS YEAR
2005	6,312	97.5%
2004	6,476	109.2%
2003	5,930	107.9%
2002	5,495	
2001		
2000		
1999		
1998		
1997		
1996		

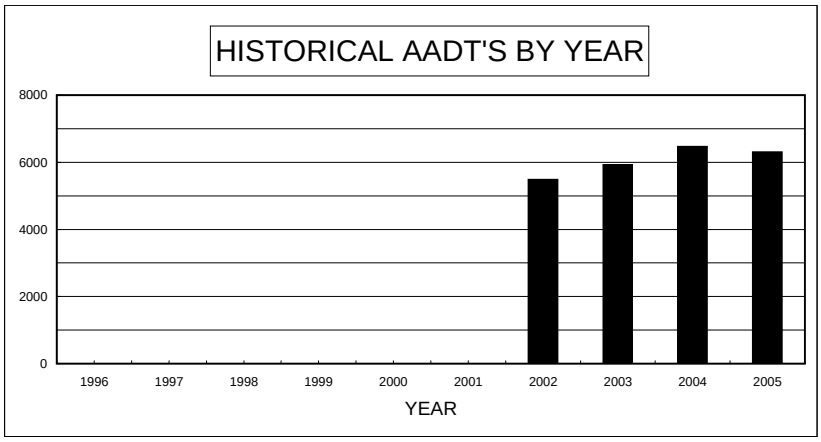

DAY OF WEEK		
DAY	ADT	% OF AADT
SUN	5,384	85.3%
MON	6,369	100.9%
TUE	6,440	102.0%
WED	6,532	103.5%
THU	6,612	104.7%
FRI	6,897	109.3%
SAT	5,953	94.3%
AVG WEEKDAY	6,488	102.8%
AVG WEEKEND	5,669	89.8%

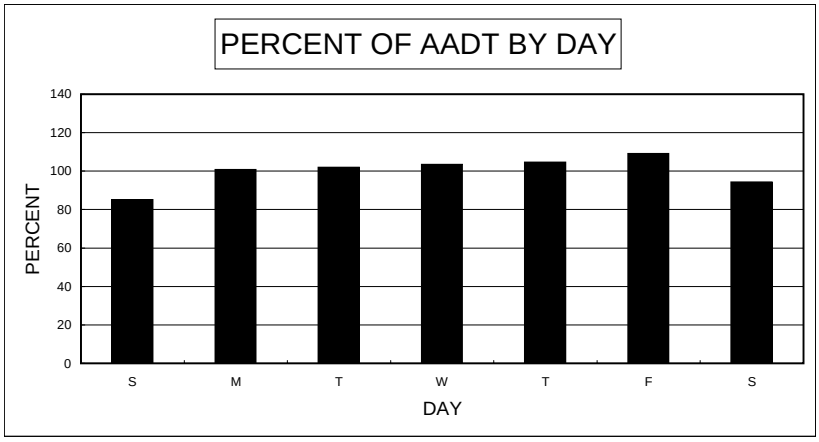

PERCENT DESIGN HOUR VOLUME (DHV) IS OF ANNUAL AVERAGE	10.3%
PERCENT HIGH DIRECTION IS OF DHV	65.3%

ATR 3171209

SR-431 (MT ROSE HWY) 4.8 MI W. OF SR-430 (US-395)

MONTHLY PERCENT		
MONTH	MADT	% OF AADT
JANUARY		0.0%
FEBRUARY		0.0%
MARCH	9,856	94.9%
APRIL	9,222	88.8%
MAY	9,530	91.8%
JUNE	11,102	106.9%
JULY	12,208	117.6%
AUGUST	12,551	120.9%
SEPTEMBER	10,585	102.0%
OCTOBER	9,922	95.6%
NOVEMBER	8,711	83.9%
DECEMBER	10,125	97.5%

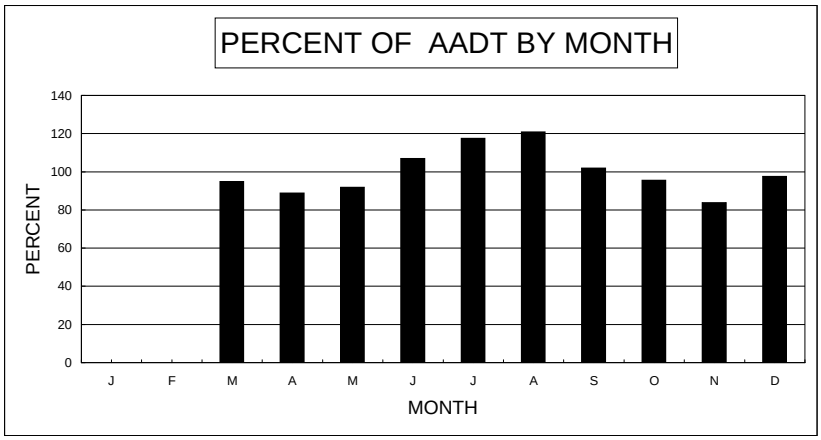

DATA MISSING DUE TO CONSTRUCTION

HISTORICAL RECORD		
YEAR	AADT	% OF PREVIOUS YEAR
2005	10,381	93.7%
2004	11,080	105.0%
2003	10,550	103.5%
2002	10,190	104.4%
2001	9,765	105.5%
2000	9,260	106.2%
1999	8,720	104.4%
1998	8,350	105.3%
1997	7,930	108.1%
1996	7,335	106.8%

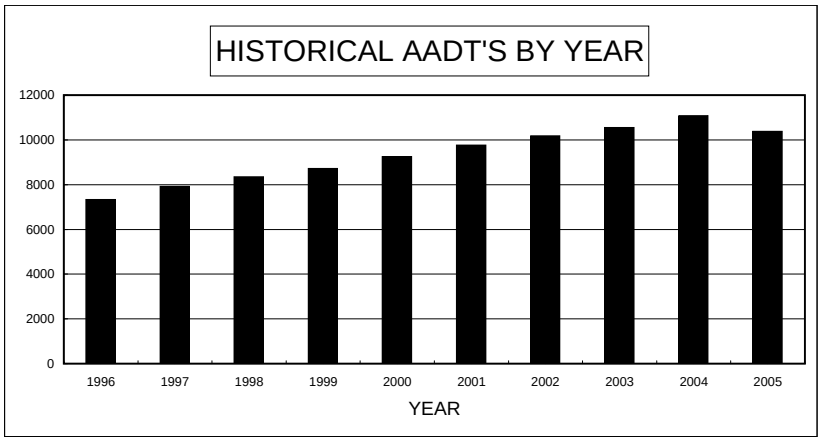

DAY OF WEEK		
DAY	ADT	% OF AADT
SUN	8,689	83.7%
MON	10,074	97.0%
TUE	10,670	102.8%
WED	10,876	104.8%
THU	11,041	106.4%
FRI	11,425	110.1%
SAT	9,941	95.8%
AVG WEEKDAY	10,665	102.7%
AVG WEEKEND	9,315	89.7%

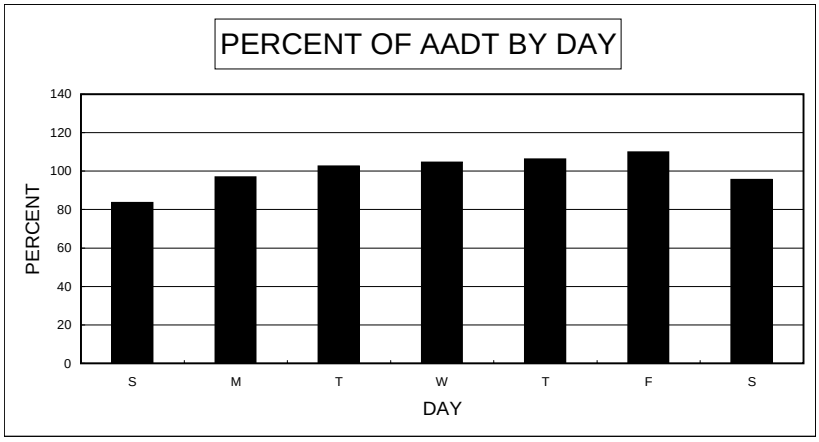

PERCENT DESIGN HOUR VOLUME (DHV) IS OF ANNUAL AVERAGE	10.8%
PERCENT HIGH DIRECTION IS OF DHV	69.7%

ATR 3321109

US-93 0.5 MI. NORTH OF McGILL

MONTHLY PERCENT		
MONTH	MADT	% OF AADT
JANUARY	1,222	75.4%
FEBRUARY	1,355	83.5%
MARCH	1,783	110.0%
APRIL	1,620	99.9%
MAY	1,625	100.2%
JUNE	1,765	108.9%
JULY	1,848	114.0%
AUGUST	1,766	108.9%
SEPTEMBER	1,583	97.6%
OCTOBER	1,825	112.5%
NOVEMEBER	1,630	100.5%
DECEMBER	1,434	88.4%

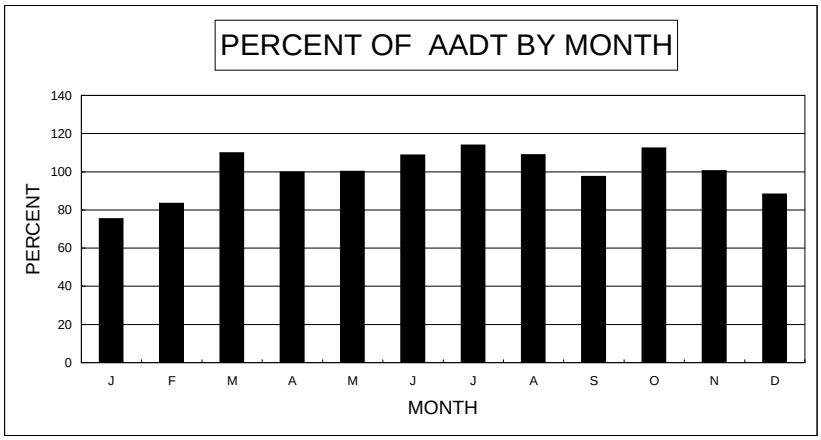

HISTORICAL RECORD		
YEAR	AADT	% OF PREVIOUS YEAR
2005	1,621	103.8%
2004	1,562	101.8%
2003	1,535	98.4%
2002	1,560	104.3%
2001	1,495	100.7%
2000	1,485	97.1%
1999	1,530	105.9%
1998	1,445	100.7%
1997	1,435	106.7%
1996	1,345	128.1%

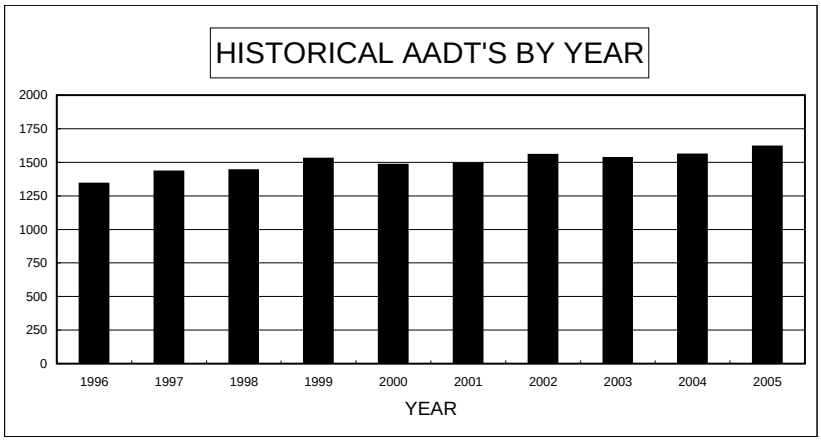

DAY OF WEEK		
DAY	ADT	% OF AADT
SUN	1,629	100.5%
MON	1,525	94.1%
TUE	1,554	95.9%
WED	1,648	101.7%
THU	1,667	102.8%
FRI	1,727	106.5%
SAT	1,600	98.7%
AVG WEEKDAY	1,599	98.6%
AVG WEEKEND	1,615	99.6%

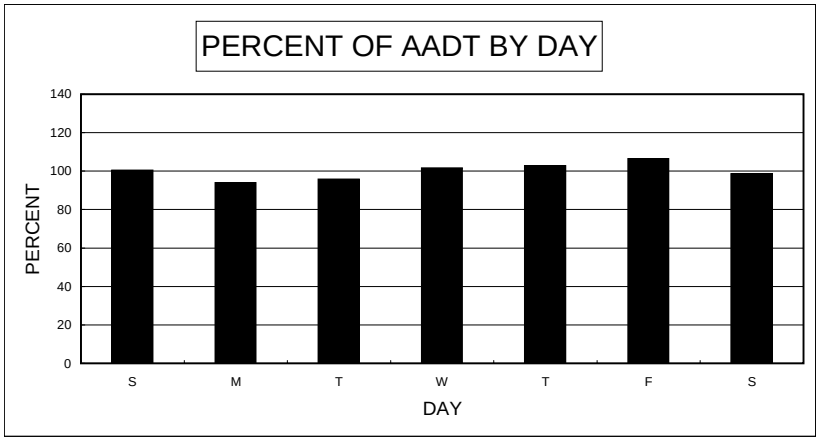

PERCENT DESIGN HOUR VOLUME (DHV) IS OF ANNUAL AVERAGE	11.3%
PERCENT HIGH DIRECTION IS OF DHV	69.9%

ATR 3321409

US-6 6.0 MI. E. OF AULTMAN ST. IN ELY

MONTHLY PERCENT		
MONTH	MADT	% OF AADT
JANUARY	720	57.1%
FEBRUARY	759	60.2%
MARCH	1,021	80.9%
APRIL	1,099	87.2%
MAY	1,455	115.4%
JUNE	1,711	135.7%
JULY	1,845	146.3%
AUGUST	1,679	133.2%
SEPTEMBER	1,507	119.5%
OCTOBER	1,379	109.4%
NOVEMBER	1,099	87.2%
DECEMBER	858	68.1%

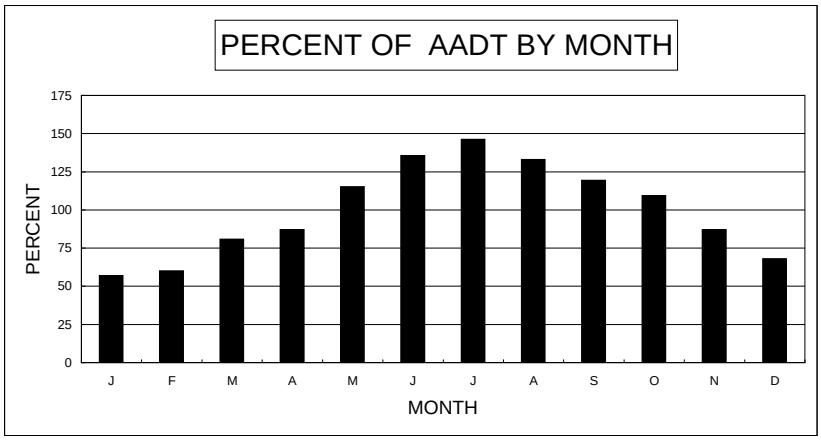

HISTORICAL RECORD		
YEAR	AADT	% OF PREVIOUS YEAR
2005	1,261	100.8%
2004	1,251	100.1%
2003	1,250	104.6%
2002	1,195	98.8%
2001	1,210	100.8%
2000	1,200	98.8%
1999	1,215	103.0%
1998	1,180	102.6%
1997	1,150	107.0%
1996	1,075	96.0%

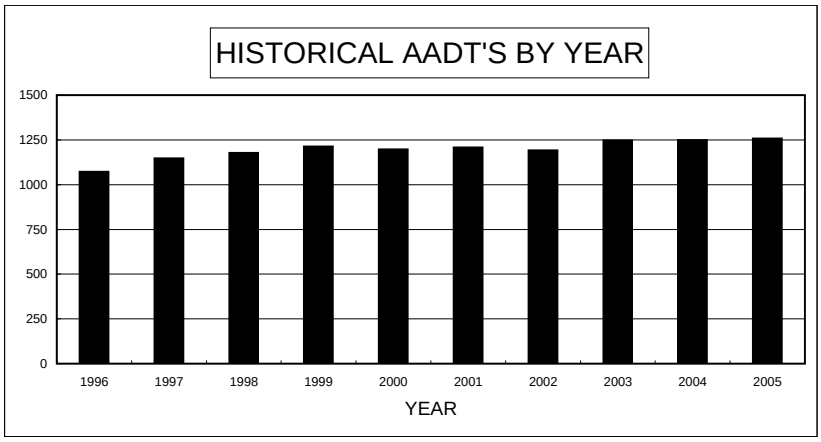

DAY OF WEEK		
DAY	ADT	% OF AADT
SUN	1,310	103.9%
MON	1,178	93.4%
TUE	1,154	91.5%
WED	1,189	94.3%
THU	1,226	97.2%
FRI	1,374	109.0%
SAT	1,396	110.7%
AVG WEEKDAY	1,187	94.1%
AVG WEEKEND	1,353	107.3%

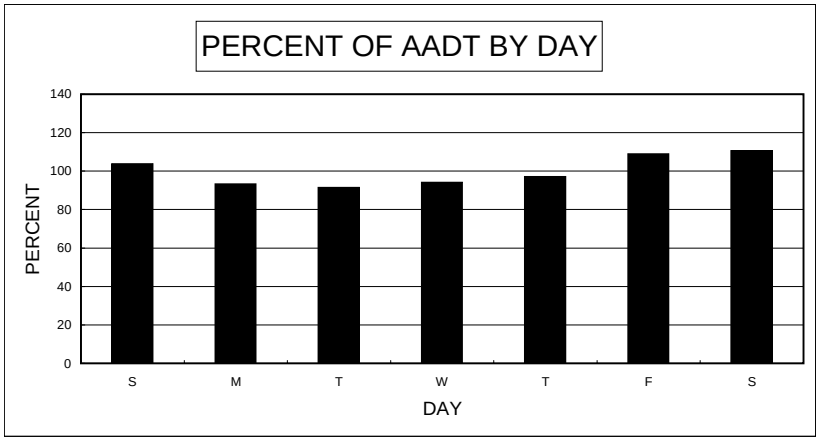

PERCENT DESIGN HOUR VOLUME (DHV) IS OF ANNUAL AVERAGE	14.8%
PERCENT HIGH DIRECTION IS OF DHV	67.0%

ATR 3321509

US-50 1 MI. W. OF THE ROAD TO RUTH

MONTHLY PERCENT		
MONTH	MADT	% OF AADT
JANUARY	307	49.8%
FEBRUARY	338	54.8%
MARCH	445	72.2%
APRIL	514	83.4%
MAY	706	114.6%
JUNE	867	140.8%
JULY	923	149.8%
AUGUST	864	140.3%
SEPTEMBER	799	129.7%
OCTOBER	732	118.9%
NOVEMBER	518	84.1%
DECEMBER	379	61.5%

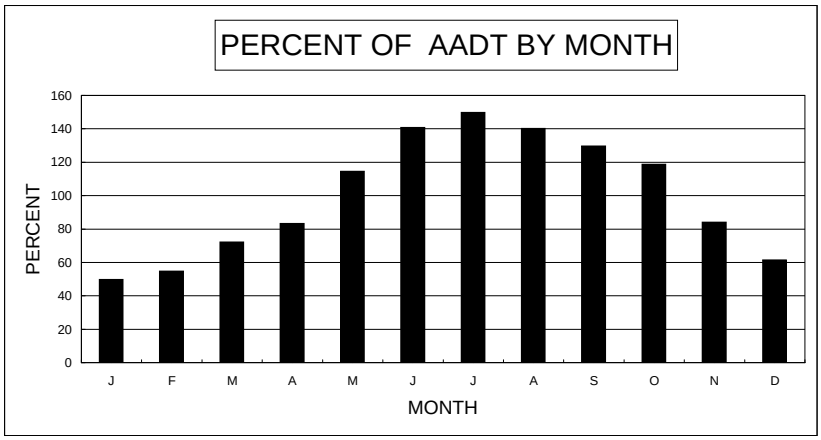

HISTORICAL RECORD		
YEAR	AADT	% OF PREVIOUS YEAR
2005	616	99.6%
2004	618	93.7%
2003	660	100.0%
2002	660	100.0%
2001	660	103.9%
2000	635	96.9%
1999	655	100.8%
1998	650	89.0%
1997	730	105.8%
1996	690	88.5%

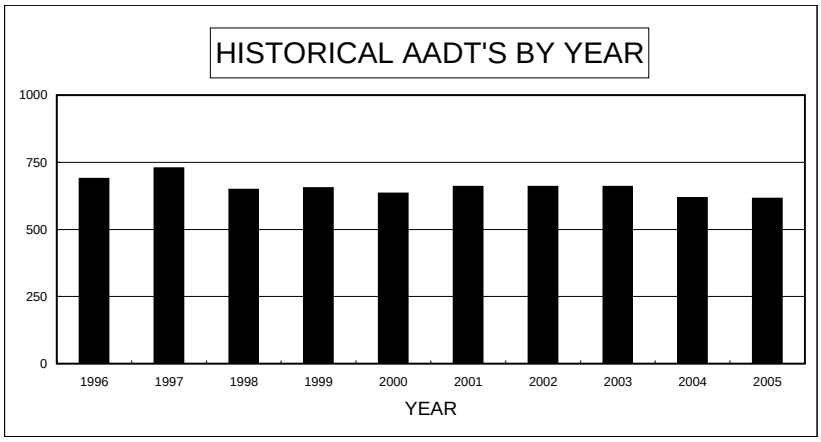

DAY OF WEEK		
DAY	ADT	% OF AADT
SUN	599	97.2%
MON	592	96.1%
TUE	577	93.7%
WED	607	98.5%
THU	638	103.6%
FRI	684	111.0%
SAT	615	99.8%
AVG WEEKDAY	604	98.0%
AVG WEEKEND	607	98.5%

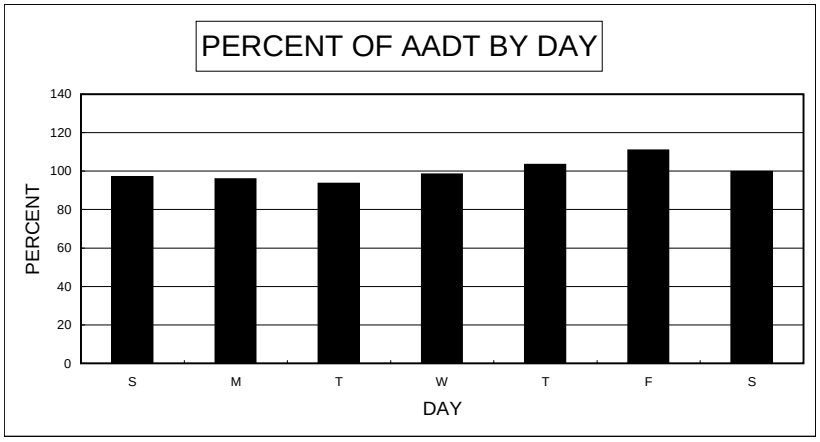

PERCENT DESIGN HOUR VOLUME (DHV) IS OF ANNUAL AVERAGE	15.1%
PERCENT HIGH DIRECTION IS OF DHV	68.1%

*25

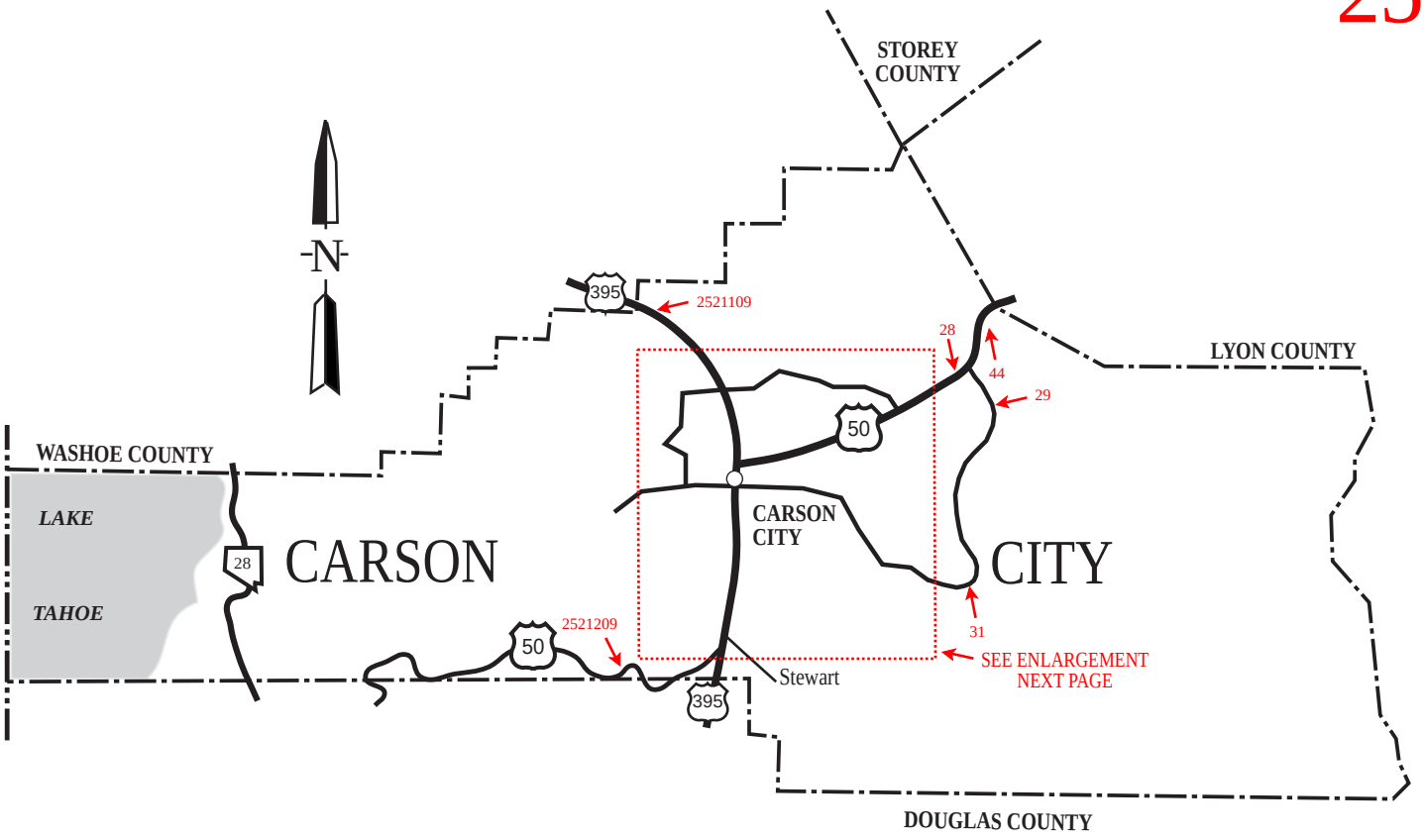
STOREY COUNTY
N
395
2521109
28
44
29
LYON COUNTY
50
WASHOE COUNTY
LAKE
TAHOE
28
CARSON
CARSON CITY
CITY
31
2521209
50
SEE ENLARGEMENT NEXT PAGE
Stewart
395
DOUGLAS COUNTY

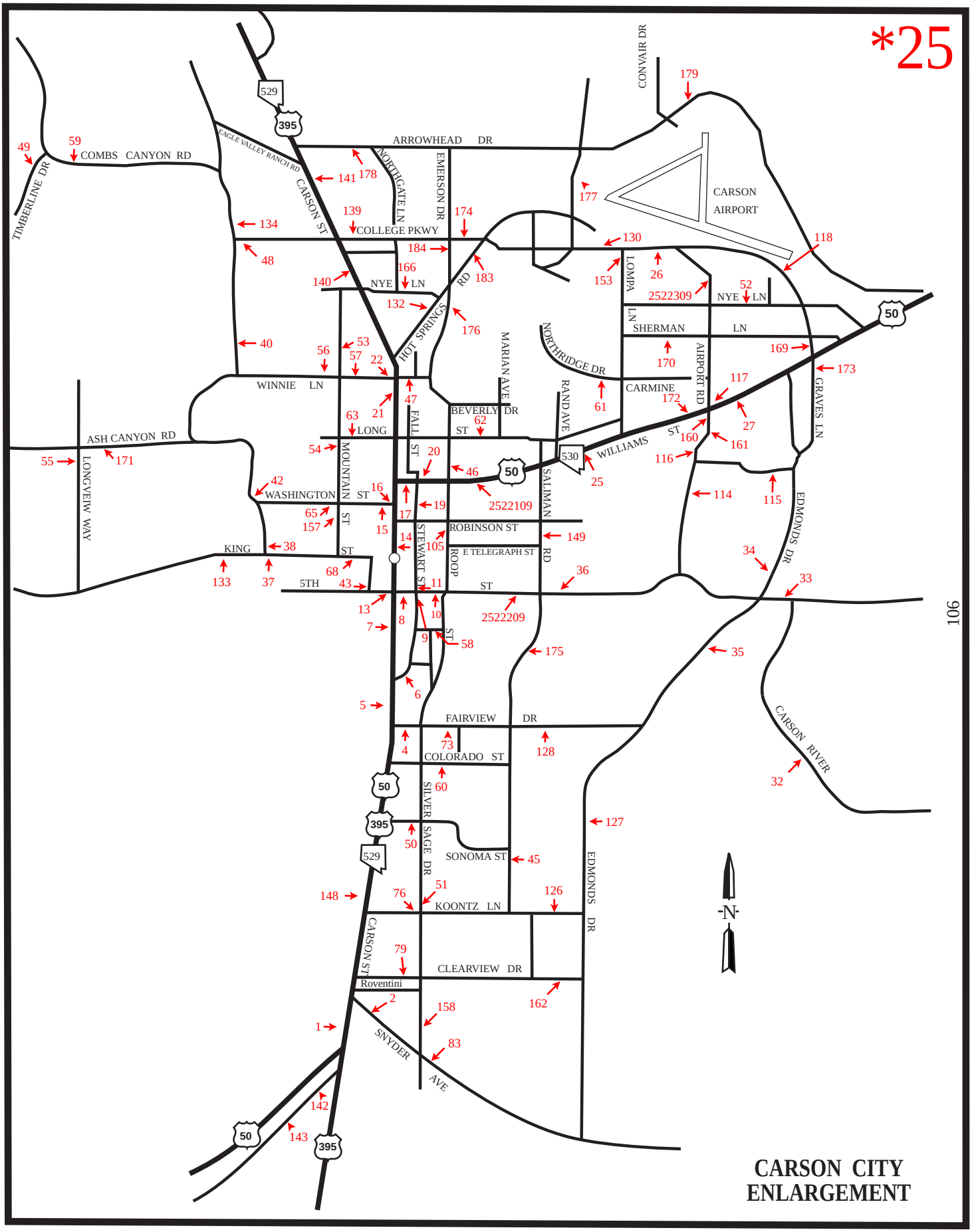
*25
ARROWHEAD DR
COMBS CANYON RD
TIMBERLINE DR
EAGLE VALLEY RANCH RD
CARSON ST
NORTHGATE LN
EMERSON DR
COLLEGE PKWY
NYE LN
HOT SPRINGS RD
MARIAN AVE
NORTHRIDGE DR
LOMPA LN
SHERMAN LN
CARSON AIRPORT
CONVAIR DR
AIRPORT RD
GRAVES LN
WINNIE LN
CARMINE ST
RAND AVE
BEVERLY DR
FALL ST
LONG ST
ASH CANYON RD
LONGVIEW WAY
MOUNTAIN ST
WASHINGTON ST
SALIMAN RD
WILLIAMS ST
ROBINSON ST
STEWART ST
ROOP ST
E TELEGRAPH ST
KING ST
5TH ST
EDMONDS DR
CARSON RIVER
FAIRVIEW DR
COLORADO ST
SILVER SAGE DR
SONOMA ST
KOONTZ LN
CLEARVIEW DR
Roventini
SNYDER AVE
529
395
50
530
N
106
CARSON CITY
ENLARGEMENT

CARSON CITY COUNTY

TABLE 3 - ANNUAL AVERAGE DAILY TRAFFIC AT PORTABLE TRAFFIC COUNT STATIONS -

STATION	1996	1997	1998	1999	2000	2001	2002	2003	2004	2005
0001	SR-529 (US-395-Carson St), .2 mi N of US-50.									
	36400	38100	39800	38900	43500	43500*	43500*	46500*	56500	57000
0002	SR-518 (Synder Av), 300' E of SR-529 (Carson St).									
	2400	2300	2600	2300	2120	2400	2300	2500	2850	3000*
0004	Fairview Dr, 200' E of California St.									
	7600	6850	6400	6350	6300	6900	8400	9550	10500	11000
0005	SR-529 (Carson St), .1 mi S of SR-520 (Stewart St).									
	42500	43000	42400*	43000	45000	45000*	45000*	45000	46500	48500
0006	SR-520 (Stewart St), 245' S of Wright Wy.									
	8750	9100	9250	9300	9600	9200	9550	9900*	11600	11800
0007	SR-529 (Carson St), 150' S of Eighth St.									
	34200	34700	34800*	34100	35000	36800	36800*	35000	36000	36500
0008	SR-513 (E Fifth St), 500' W of Carson St									
	6800	7000	6600	7300	7400	7900	7900*	7550	7500*	7500*
0009	SR-520 (Stewart St), 450' S of SR-513 (E Fifth St).									
	12700	12700	12800	12900	13500	13500*	13500*	14000*	13200	15400
0010	SR-513 (E Fifth St), .1 mi W of Roop St.									
	8100	8300	8100	8600	8700	8700*	9350	9450	9500*	9450
0011	SR-520 (Stewart St), 100' S of Third St.									
	13400	13400	12200	13100	13500	13500*	12800	13400	14100	14100
0013	SR-513 (W Fifth St), 70' E of Nevada St.									
	5750	5450	5450	5950	5700	5500	5900	5800	5750	5700*
0014	SR-529 (Carson St), 75' N of Proctor St.									
	34900	35200	36400	34700	34500	33600	32000	35000	35500	35500

* = DATA ADJUSTED OR ESTIMATED

CARSON CITY COUNTY

TABLE 3 - ANNUAL AVERAGE DAILY TRAFFIC AT PORTABLE TRAFFIC COUNT STATIONS -

STATION	1996	1997	1998	1999	2000	2001	2002	2003	2004	2005
0015	SR-511 (W Washington St), 150' W of SR-529 (N Carson St).									
	4800	5000	4500	4450	4250	3800	3900	3650	3900	3650
0016	SR-529 (Carson St), 150' N of Ann St.									
	36900	36900	38800	37500	39000	39000*	39000*	34500	35000	36000*
0017	SR-530 (William St), 40' W of Fall St.									
	15400	15300	15000	14400	14200	13900*	13900*	13700	13900	14000
0019	SR-520 (Stewart St), 310' S of SR-530 (E William St).									
	11700	11400	11700	12000	12200	12200*	11900	12400*	13200	13000
0020	SR-530 (William St), 300' W of Roop St.									
	23600	23000	23000	21900	22100	21000	23200	23200*	23000*	22900
0021	SR-529 (Carson St), .1 mi S of SR-516 (Winnie Ln).									
	39200	40000	41700	41400	40000	38600	38600*	38000	40500	40500
0022	SR-516 (Winnie Ln), 130' W of SR-529 (Carson St).									
	7700	7200	7250	7200	7300	7300	7000	7250	7250	7200*
0025	SR-530 (William St), 200' W of Humboldt Ln.									
	30600	30800	30300	28900	29100	28000	29600	29800	29200	29600
0026	SR-531 (E Colllege Pk), 170' W of the Airport Entrance Rd.									
	9400	9900	10300	9500	11400	11000	12800	13200*	14800	13400
0027	US-50, 580' W of Graves Ln									
	24200	24600	26200	25100	25100*	21000	23000*	22200	23600	21600
0028	US-50, 380' E of Nye Ln.									
	19200	21300	22300	21500	23000	23000*	24000*	24750	27400	29000*
0029	Deer Run Rd, .1 mi S of US-50.									
	1520	1450	1700	1930	2400	2400*	1550	1750	1950	1550

* = DATA ADJUSTED OR ESTIMATED

CARSON CITY COUNTY

TABLE 3 - ANNUAL AVERAGE DAILY TRAFFIC AT PORTABLE TRAFFIC COUNT STATIONS -

STATION	1996	1997	1998	1999	2000	2001	2002	2003	2004	2005
0031	Pinion Hills Dr, 100' S of Artesmia.									
	770	650	700	700	650	580	660	680	720	740
0032	SR-513 (Carson River Rd), 1.5 miles S of 5th St.									
	990	1000	1000	1000	850	980	830	800	970	1050
0033	SR-513 (E Fifth St), .1 mi E of Edmonds Dr.									
	3800	3850	4250	4100	4300	3800	3800*	3800*	5500	5800
0034	S Edmonds Dr, .3 mi N of SR-513 (E Fifth St).									
	11300	11800	11600	11900	12800	12000	12000	15000	16000	16900
0035	S Edmonds Dr, .7 mi S of SR-513 (E Fifth St).									
	9500	10100	10100	9600	9900	10000	10000*	12800*	14000*	15500
0036	SR-513 (E Fifth St), .2 mi E of Saliman Rd.									
	5300	5800	6500	6500	7050	6900	7500	8150	8300	8550
0037	SR-512 (W King St), 117' W of Carville Dr & 92' E of Pittman Place.									
	2100	2000	1900	2050	2200	2300	2450	2700	2750	2650
0038	SR-516 (Ormsby Bl), 195' N of SR-512 (King St).									
	1200	1200	1150	1350	1450	1400	1450	1500	1500	1500
0040	N Ormsby Bl, .3 mi N of SR-516 (Winnie Ln).									
	3100	3050	3200	3600	3500	3800	4050	4000	4150	4650
0042	SR-516 (Ormsby Bl), .1 mi N of SR-511 (W Washington St).									
	1900	1750	1700	1900	1950	2000	2000	2100	2100*	2050
0043	SR-512 (Division St), 150' N of W Third St.									
	4900	4500	4000	4900	5200	5200	5700	6250	6300	5850
0044	US-50, at the Carson-Lyon County line.									
	19500	21000	21000	20800	20800*	20800*	21600*	22300*	26900	28600

* = DATA ADJUSTED OR ESTIMATED

CARSON CITY COUNTY

TABLE 3 - ANNUAL AVERAGE DAILY TRAFFIC AT PORTABLE TRAFFIC COUNT STATIONS -

STATION		1996	1997	1998	1999	2000	2001	2002	2003	2004	2005
0045	Saliman Rd, 225' S of Sonoma St.					3500	3400	3500	3200	3500	3200
0046	Roop St, 130' N of Corbett St.	13800	14100	14500	15400	14400	15000	16000	15900	17100	16000
0047	Winnie Ln, 140' W of Lone Mountain Dr.					6450	8300	8400	8050	7450	7500*
0048	College Pk, 250' E of Ormsby Bl.		4100	4650	5600	4750	5400	5850	6250	6050	6500
0049	Timberline Rd, .3 mi W of Combs Canyon Rd.					950	980	920	1000	920	920*
0050	Sonoma St, 300' W of Silver Sage Dr.					2400	2300	2400	2350	2350	2250
0051	Silver Sage Dr, 420' N of Koontz Ln.					7800	8100	8900	7800	8400	8250
0052	E Nye Ln, 200' E of (SR-525) Airport Rd.					1500	1400	1500	1550	1550	1400
0053	Mountain St, 150' N of SR 516 (Winnie Ln).					2250	2100	2450	2450	2600	2500
0054	Mountain St, 80' S of Long St.					4450	4600	4550	4650	4750	4600
0055	Longview Wy, 260' S of Ash Canyon Rd.				0	700	700*	870	970	990	890
0056	SR-516 (Winnie Ln), .1 mi W of Mountain St.	4000	3600	3350	3800	3800	4100	4000	4250*	4750	4500

* = DATA ADJUSTED OR ESTIMATED

CARSON CITY COUNTY

TABLE 3 - ANNUAL AVERAGE DAILY TRAFFIC AT PORTABLE TRAFFIC COUNT STATIONS -

STATION	1996	1997	1998	1999	2000	2001	2002	2003	2004	2005
0057	SR-516 (Winnie Ln), 450' E of Mountain St.									
	5100	4600	4300	4400	4700	4900	4850	5150	5100	5100
0058	Little Ln, 185' E of Oregon St.									
					2000	2800	2950	3250	3150	2900
0059	Combs Cy Rd, 290' E of Timberline Rd.									
					1800	1900	1850	1850	1900	1950
0060	Colorado St, 285' E of Silver Sage Dr.									
					4050	4400	4400*	4700	4500	4500
0061	Northridge Dr, 400' W of Russell Wy.									
					2350	2800	3200	2800	2800*	2350
0062	Long St, 200' E of Roop St.									
						7700	8600	8300	8550	7850
0063	Long St, 100' E of Mountain St.									
					1350	1200	1300	1250	1200*	1200
0065	SR-511 (Washington St), 75' E of Richmond Av.									
	2800	2750	2700	2750	2600	2500	2500*	2550	2550	2550
0068	SR-512 (King St), 120' E of Mountain St.									
	3200	3400	3450	3100	3250	3200	3100	3450	3450	3350
0073	Fairview Dr, 100' W of Kansas St.									
	6300	5600	5600	5550	5500*	5900	6500	7000	7800	7550
0076	Koontz Ln, 300' W of Silver Sage Dr.									
	6400	6250	6500	6700	6600	6500	6800	6450	6850	6800
0079	Clearview Dr, 200' W of Silver Sage Dr.									
	5700	6200	6200	6850	7100	7200	7200	7200*	7750	7300

* = DATA ADJUSTED OR ESTIMATED

CARSON CITY COUNTY

TABLE 3 - ANNUAL AVERAGE DAILY TRAFFIC AT PORTABLE TRAFFIC COUNT STATIONS -

STATION	1996	1997	1998	1999	2000	2001	2002	2003	2004	2005
0083	SR-518 (Snyder Av), 270' E of Silver Sage Dr.									
	3000	2750	3150	3100	2700	2800	2650	2600	3200	2900
0105	Roop St, 100' S of Robinson St.									
					11300	11300*	13800	14000	13800	13400
0114	Butti Wy, 175' S of Airport Rd.									
					3450	3500	3250	3950	4400	4150
0115	Butti Wy, 210' W of Edmonds Dr.									
					570	760	730	780	760	750
0116	Airport Rd, 175' N of Butti Wy.									
				0	3300	3300*	3450	3700	4100	4000
0117	SR-525 (Airport Rd), 325' N of North Champion St.									
	9900	10500	11200	9500	5600	5300	5450	5450*	5500*	6100
0118	Graves Ln, .5 mi N of Nye Ln.									
					7100	7100*	8500	8750	9600	9300
0126	Koontz Ln, 50' W of Raglan Cr.									
	2400	2300	2300	2350	2450	2300	2650	2300	2550	2450
0127	S Edmonds Dr, 100' S of Damon Rd.									
	6500	6500	6500	6950	7250	7500	7550	8100	9350	9300*
0128	Fairview Dr, 300' W of Joanne Dr.									
	4200	4050	3850	3800	4100	4100	4800	5100	5600	5200
0130	SR-531 (College Pk), 275' W of Lompa Ln.									
	13000	13800	14600	14400	15800	15800*	15800*	16100*	16800	16200
0132	Hot Springs Rd, .1 mi N of US-395 in front of 400 Hotsprings Rd.									
	6900	7100	7050	6500	6800	6000	7350	7550	8050	7250

* = DATA ADJUSTED OR ESTIMATED

CARSON CITY COUNTY

TABLE 3 - ANNUAL AVERAGE DAILY TRAFFIC AT PORTABLE TRAFFIC COUNT STATIONS -

STATION	1996	1997	1998	1999	2000	2001	2002	2003	2004	2005
0133	SR-512 (Kings Canyon Rd), .2 mi W of SR-516 (Ormsby Bl).									
	1250	1200	1200	1300	1450	1450*	1650	1900	1900	1750
0134	N Ormsby Bl, .1 mi S of Combs Canyon Rd.									
	2350	2550	2250	2150	2500	2400	2400	2600*	2700	2800
0139	SR-531 (College Pk), 250' E of Imperial Wy.									
	11000	12300	13100	14100	14300	14000	16400	16700*	16300	16400
0140	SR-529 (Carson St), .1 mi N of Nye Ln.									
	29900	34200	36200	34500	34500	33000	34000	34500	35000	34000
0141	SR-529 (Carson St), 500' N of Broadleaf Ln.									
	29600	31100	33100	32100	32500	31000	32500	34000	35500	37000
0142	SR-705 (Clear Creek Rd), .25 mi W of US-395.									
	470	645	540	540	540*	5900	6800	6400	7450	7350
0143	SR-705 (Clear Creek Rd), .25 mi W of Old Grand Summit Dr.									
	215	325	260	250	220	280	280*	240	290	250
0148	SR-529 (Carson St), .1 mi N of Koontz Ln.									
	40200	41500	42600	41700	43500	43500*	43500*	47000	50500	50000
0149	Saliman Rd, 165' S of Robinson St.									
	10900	10400	10400	10200	10000	10000*	11700	11400	11100	11000*
0151	Lompa Ln, 800' N of DoriSt.									
	6300	6600	7450	6700	8100*	8300	8700	8200		4000
0153	Lompa Ln, 680' S of SR-531 (College Pk).									
	4900	5300	5300	5300	5500	5100	5150	4800	2300	4150
0157	Mountain St, 75' S of Caroline St.									
	2700	2500	2600	2350	2500	2700	2500	2700	2650	2700

* = DATA ADJUSTED OR ESTIMATED

CARSON CITY COUNTY

TABLE 3 - ANNUAL AVERAGE DAILY TRAFFIC AT PORTABLE TRAFFIC COUNT STATIONS -

STATION	1996	1997	1998	1999	2000	2001	2002	2003	2004	2005
0158	Silver Sage Dr, 50' N of Roland Av.									
	1950	1700	1950	1900	1700	2000	2300	2000	2300	2250
0160	Airport Rd, 200' S of US-50.									
	7500	7600	7700	7500	6750	7100	7250	7150	7650	7600*
0161	Airport Rd, 400' S of Woodside Dr.									
	4300	4950	4500*	4600	4250	4250*	4600	4550	4800	4400
0162	Clearview Dr, 100' W of Edmonds Dr.									
	2400	3400	3400	3550	3700	3700	3450	3350	4050	3750
0166	Nye Ln, btwn Imperial Way & Northgate Ln.									
	1400	1400	1450	1500	1600	1600	1750	1650	1650	1600
0169	Graves Ln, 110' S of Sherman Ln.									
					7800	7700	8350	8600*	9500	9050
0170	Sherman Ln, 200' E of Dori Wy.									
	1350	1680	1500	1500	1350	1100	1500	1300	1050	1050
0171	Ash Canyon Rd, 270' E of Longview Wy.									
				1000	1150	1300	1400	1450	1500	1400
0172	US-50, .2 mi W of Airport Rd.									
	26000	26400	26700	26400	25600	25000	26200	25600	29700	27000
0173	Graves Ln, 150' S of Gordon St.									
	10800	10700	10600	11000	13300	13000	14100	14600	16200	15800
0174	SR-531 (College Pk), 310' E of Retail Dr.									
	7800	8650	9800	9900	11200	11200*	11400	11700	11700	11700
0175	Saliman Rd, 300' N of Little Ln for S/B & 320' N for N/B.									
	9350	8850	8950	8500	9000	10000	10500	10600	10400	9050

* = DATA ADJUSTED OR ESTIMATED

CARSON CITY COUNTY

TABLE 3 - ANNUAL AVERAGE DAILY TRAFFIC AT PORTABLE TRAFFIC COUNT STATIONS -

STATION	1996	1997	1998	1999	2000	2001	2002	2003	2004	2005
0176	Roop St, .3 mi S of Hot Springs Rd.									
	9450	8300	8800	9050	9500	9300	11600	12000	13500	12400
0177	Goni Rd, .1 mi N of Hot Springs Rd.									
	6300	6500	7750	7750	6800	6900	6850	6850	6550	6200
0178	Arrowhead Dr, .2 miles W of Northgate Ln.									
	2700	2950	2800	2800	2700	2700*	1800*	2800	3550	3500
0179	Arrowhead Dr, .1 mi E of Convair Dr.									
	4250	4400	4200	4200	4400	4400	4550	4600	4850	4700
0183	Hot Springs Rd, 200' S of College Pk.									
			8250	7150	10700	6100	7150	7450	7500*	7800
0184	Roop St, .1 mi S of College Pk.									
				2800	6500	6200	8450	8700	9100	9350
0201	Arrowhead Dr, 350' E of Carson St/US-395									
								2800	4200	4050

* = DATA ADJUSTED OR ESTIMATED

CARSON CITY COUNTY

TABLE 3 - ANNUAL AVERAGE DAILY TRAFFIC AT PORTABLE TRAFFIC COUNT STATIONS -

STATION	1996	1997	1998	1999	2000	2001	2002	2003	2004	2005
2521109	US-395, 0.2 mi S. of the East Lake Intch.									
	29530	30655	31195	32250	32355	32650	33705	34765	36015*	35650*
2521209	US-50, 3.4 mi W of US-395									
	10560	10670	10710	11095	11595	12355	12950	12985	13298	12700
2522109	SR-530 (William St), 0.1 mi E of Roop St									
	25055	25865	25865	25805	25460	25065	25060	25070	25279	25300*
2522209	SR-513 (Fifth St), 0.1 mi West of Saliman St.									
					8740	8665	8810	8985	9096	8900
2522309	SR-525 (Airport Rd), 147' N of E. Nye Ln.									
						3760	4105	4415	5116	4450

* = DATA ADJUSTED OR ESTIMATED

*01

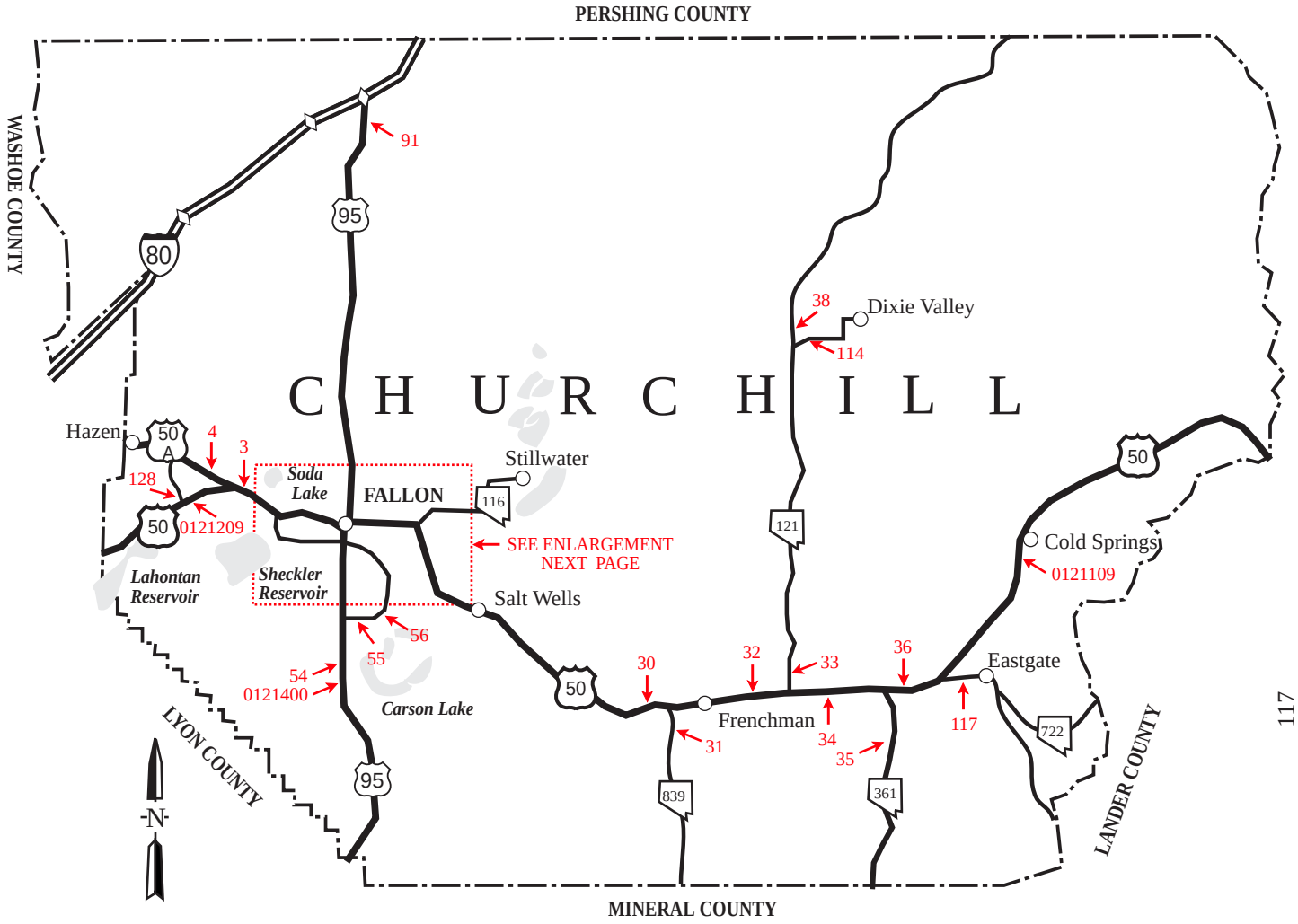

117

NIGHTINGALE 65

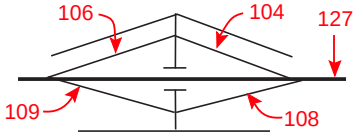

JESSUP 78

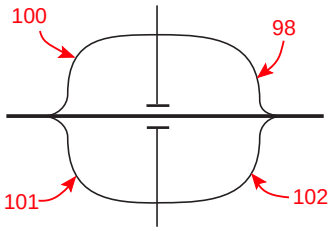

U.S. 95 83

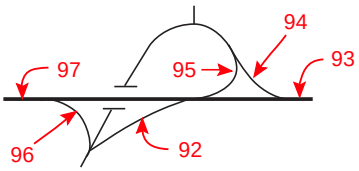

*01

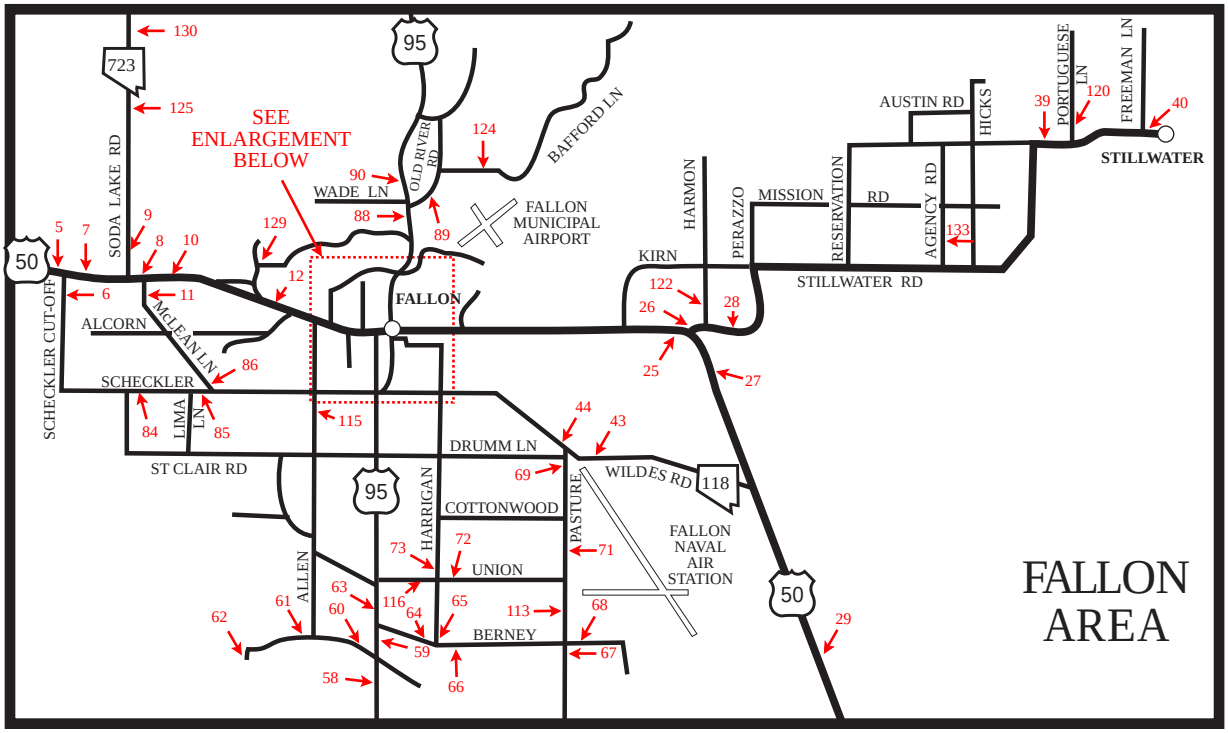
FALLON AREA
SEE ENLARGEMENT BELOW
FALLON
FALLON MUNICIPAL AIRPORT
FALLON NAVAL AIR STATION
STILLWATER
ALCORN
SCHECKLER
ST CLAIR RD
DRUMM LN
WILDES RD
COTTONWOOD
UNION
BERNEY
WADE LN
BAFFORD LN
KIRN
STILLWATER RD
AUSTIN RD
SODA LAKE RD
SCHECKLER CUT-OFF
MCLEAN LN
LIMA LN
OLD RIVER RD
HARRIGAN
PASTURE
ALLEN
HARMON
PERAZZO
MISSION
RESERVATION
RD
AGENCY RD
HICKS
PORTUGUESE LN
FREEMAN LN
50
95
118
723

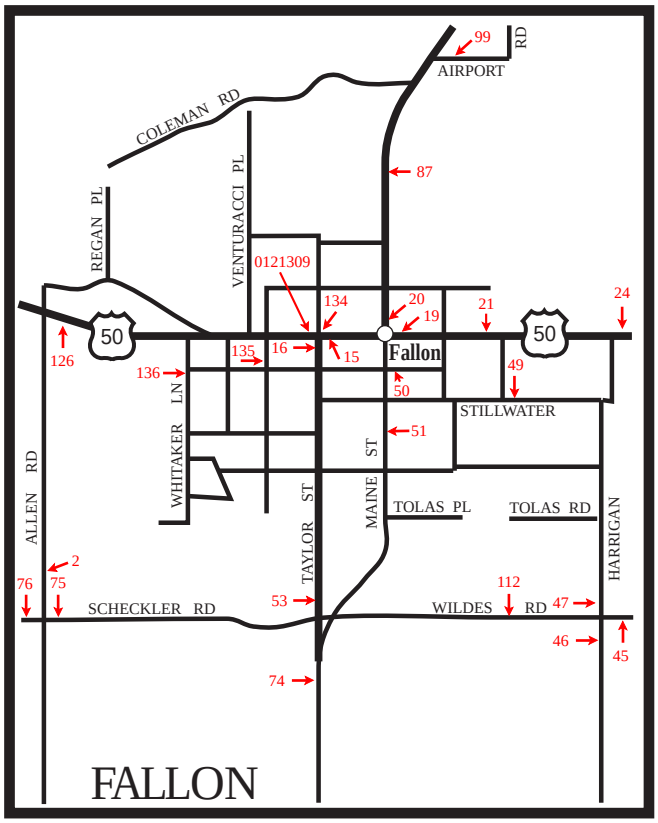
FALLON
AIRPORT RD
COLEMAN RD
REGAN PL
VENTURACCI PL
WHITAKER LN
ALLEN RD
TAYLOR ST
MAINE ST
TOLAS PL
TOLAS RD
STILLWATER
SCHECKLER RD
WILDES RD
HARRIGAN
Fallon
50

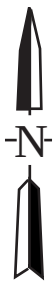
N

118

CHURCHILL COUNTY

TABLE 3 - ANNUAL AVERAGE DAILY TRAFFIC AT PORTABLE TRAFFIC COUNT STATIONS -

STATION	1996	1997	1998	1999	2000	2001	2002	2003	2004	2005
0002	Allen Rd, .1 mi N of Sheckler Rd.									
				4050	4000	3900	3900	4250	4300	4100
0003	US-50, .3 mi E of the jct of US-50 & US-50A.									
	7650	8300	8500	8900	8700	8900	9950	10100*	10000	10000*
0004	US-50A, .5 mi W of the jct of US-50.									
	6000	6100	6250	6800	6600	6400	7100*	7300*	7300*	7900
0005	US-50, 455' W of SR-117 (Sheckler Cutoff Rd).									
	8700	9400	10200	10500	10200	9800	10800	11000*	11000	10600
0006	SR-117 (Sheckler Cutoff Rd), .1 mi S of US-50.									
	1700	1800	2050	2000	1800	1800	2100	2150	2400	1900
0007	US-50, .1 mi E of SR-117 (Sheckler Cutoff Rd).									
	9400	10000	11200	11100	10800	11000	11500	11700*	12000	11300
0008	US-50, 300' W of SR-715 (McLean Ln).									
	11700	12900	14300	13800	13900	13000	14000	14400	14400*	14100
0009	SR-723 (Soda Lake Rd), .1 mi N of US-50.									
	1700	2000	2050	2300	2150	2100	2200	2350	2300	2300
0010	US-50, 100' E of SR-715 (McLean Ln).									
	11300	12400	13300	13000	14000	14000*	14600*	15000*	15000*	14000
0011	SR-715 (McLean Ln), 301' S of US-50.									
	2000	2300	2500	2550	2350	2200	2250	2100	2000	2100
0012	US-50, .1 mi E of Gummow Rd.									
	14200	15900	17300	16900	17000	16000	17400	16600	16600*	17600
0015	US-50 (Williams Av), 250' E of US-95 (Taylor St).									
	15700	16100	15100	14800	16600	14000	15000	15200	15000	16300

* = DATA ADJUSTED OR ESTIMATED

CHURCHILL COUNTY

TABLE 3 - ANNUAL AVERAGE DAILY TRAFFIC AT PORTABLE TRAFFIC COUNT STATIONS -

STATION	1996	1997	1998	1999	2000	2001	2002	2003	2004	2005
0016	US-95 (S Taylor St), .10 mi S of US-50 (Williams Av).									
	11200	11100	10700	10750	11500	12000	8250	8350	8300	8600
0019	US-50 (Williams Av), 300' E of Maine St.									
	9200	10500	9650	10300	10300	11000	11000	11500	12000	12200
0020	US-95 (Maine St), 260' N of US-50 (Williams Av)									
	8600	7250*	7600*	7800	7700	7200	7350	7750	7900	7600*
0021	US-50 (Williams Av), 150' W of Sherman St.									
	6600	7900	7900	8400	8400*	8100	8250	8450	8800	9550
0024	US-50, .2 mi E of Harrigan.									
	5400	6200	5900	6300	6300*	5700	5950	6050	6100	5750
0025	US-50, .3 mi W of SR-116 (Stillwater Rd).									
	3150	3150	3100	3300	3600	3400	2950	2750	2800	2900
0026	SR-116 (Stillwater Rd), 150' W of Harmon Rd.									
	1500	1525	1500	1450	1550	1400	1350	1400	1300	1350
0027	US-50, 2.6 mi E of Harmon Rd.									
	1200	1200	1200	1300	1050	970	1350	1250	1200	970
0028	SR-116 (Stillwater Rd), .2 mi E of Harmon Rd.									
	1800	1800	1700	1700	1700	1600	1550	1600	1500	1500
0029	US-50, 1.5 mi E of Macari Ln.									
	1120	1150	1150	1400	1200	1000	1300	1200	1100	920
0030	US-50, .2 mi W of SR-839 to Nevada Scheelite Mine.									
	1400	1450	1350	1100	1300	1200	1050	920	830	1150
0031	SR-839 (Scheelite Mine Rd), .6 mi S of US-50.									
	170	180	150	170	160	180	200	90	90	90

* = DATA ADJUSTED OR ESTIMATED

CHURCHILL COUNTY

TABLE 3 - ANNUAL AVERAGE DAILY TRAFFIC AT PORTABLE TRAFFIC COUNT STATIONS -

STATION	1996	1997	1998	1999	2000	2001	2002	2003	2004	2005
0032	US-50, .1 mi W of SR-121 (Dixie Vy Rd).									
	1050	1100	1000	850	850	810	870	790	700	820*
0033	SR-121 (Dixie Valley Rd), .2 mi N of US-50 mp at SR-121/CH-2									
	40	45	50	70	50	40	50	40	40*	40*
0034	US-50, 4.1 mi W of SR-361 to Gabbs.									
	980	1030	950	800	800	800*	840	760	680	800
0035	SR-361 (Gabbs Valley Rd), .1 mi S of US-50.									
	220	230	240	265	220	180	320	250	280	240
0036	US-50, .1 mi E of SR-361 to Gabbs.									
	750	790	730	740	680	630	770	690	600	630
0038	Dixie Valley Rd, .2 mi N of Settlement Rd.									
	10	10	10	15	20	10	10	10	10*	10*
0039	SR-116 (Stillwater Rd), .2 mi W of Portugese Ln.									
	280	290	290	350	350*	200	250	270	230	240
0040	SR-116 (Stillwater Rd), 300' E of Freeman Ln to Millen.									
	120	125	125	210	110	100	110	120	120	140
0043	Wildes Rd, .1 mi E of Pasture Rd.									
	435	425	430	580	450	380	380*	340	400	400*
0044	SR-118 (Wildes Rd), .5 mi W of SR-120 (Pasture Rd).									
	4300	4150	4150	5050	4650	3900	4200	4050	3700	4200
0045	SR-118 (Wildes Rd), .1 mi E of Harrigan Rd.									
	3600	3400	3200	3900	3950	3200	3650	3150	3200	3600
0046	SR-115 (Harrigan Rd), 90' S of SR-118 (Wildes Rd).									
	1800	1800	1750	1700	1700	1700	1600	1650	1800	1600

* = DATA ADJUSTED OR ESTIMATED

CHURCHILL COUNTY

TABLE 3 - ANNUAL AVERAGE DAILY TRAFFIC AT PORTABLE TRAFFIC COUNT STATIONS -

STATION	1996	1997	1998	1999	2000	2001	2002	2003	2004	2005
0047	Harrigan Rd, .1 mi N of SR-118 (Wildes Rd).									
	2500	2400	2050	2200	2300	2100	2100*	2200	2300	2450
0049	Stillwater Av, 75' E of Sherman St.									
				2550	2550	2200	2350	2100	2500	2500*
0050	Center St, 379' E of Maine St.									
						1100	1200	1450	1500	1500*
0051	Maine St, 165' S of Stillwater Av.									
						3900	3950	4000	4000	4000
0053	US-95 (Taylor St), .09 mi N of SR-117 (Scheckler Ln).									
	7600	8300	8250	8300	8050	8050*	7950	7950	6100	6500
0054	US-95, .1 mi S of Pasture Rd.									
	1600	2250	2100	2350	2350*	2350*	2350	2400	2300	2000*
0055	Pasture Rd, 500' E of US-95.									
	130	130	130	190	120	150	150*	110	90	90
0056	Pasture Rd, .2 mi E of the rd to the Greenhead Hunting Club.									
	90	90	90	100	90	100	80	70	70	70
0058	US-95, 400' S of SR-718 (Lone Tree Rd).									
	2200	2600	2400	2500	2300	2400	2650	2500	2500*	2150
0059	US-95, 550' N of SR-718 (Lone Tree Rd).									
	2400	3700	3850	4000	4300	4300*	4300*	4400*	4400*	3100
0060	SR-718 (Lone Tree Rd), 560' W of US-95.									
	475	475	475	490	500	500*	500*	480	450	400
0061	SR-718 (Lone Tree Rd), 300' W of Allen Rd.									
	555	555	555	640	650	650*	610	640	570	590*

* = DATA ADJUSTED OR ESTIMATED

CHURCHILL COUNTY

TABLE 3 - ANNUAL AVERAGE DAILY TRAFFIC AT PORTABLE TRAFFIC COUNT STATIONS -

STATION	1996	1997	1998	1999	2000	2001	2002	2003	2004	2005
0062	SR-718 (Curry Rd), 300' N of the R.O.Wise Ranch Rd.									
	170	170	170	250	240	210	250	260	220	230
0063	US-95, .3 mi N of SR-119 (Berney Rd).									
	3800	4100	4250	4500	4600	4600*	4300	4450*	4450*	3700
0064	SR-119 (Berney Rd), .2 mi W of SR-115 (Harrigan Rd).									
	620	760	630	660	650	600	690	760	680	630
0065	SR-115 (Harrigan Rd), .1 mi N of SR-119 (Berney Rd).									
	215	230	200	230	210	210*	210*	270	230	250
0066	SR-119 (Berney Rd), .1 mi E of SR-115 (Harrigan Rd).									
	710	820	720	750	750	670	780	880	770	770
0067	Pasture Rd, .25 mi S of SR-119 (Berney Rd).									
	280	290	290	280	270	270*	260	250	240	210
0068	Berney Rd, .1 mi E of Pasture Rd.									
	680	730	520	590	550	550	690	780	780*	590
0069	SR-120 (Pasture Rd), .2 mi S of SR-118 (Wildes Rd).									
	4250	4100	4000	4000	4000*	4000*	4200	4300*	4100	4250
0071	SR-120 (Pasture Rd), .1 mi N of SR-720 (Union Ln).									
	750	950	1100	900	930	800	1050	1100	1100*	860
0072	SR-720 (Union Ln), .1 mi E of SR-115 (Harrigan Rd).									
	1200	1200	1350	1270	1250	1100	1100*	730	830	590
0073	SR-115 (Harrigan Rd), 200' N of SR-720 (Union Ln).									
	625	680	600	600	600	560	470	540	530	460
0074	US-95, .3 mi S of SR-117 (Sheckler Ln).									
	5250	5900	5600	6000	5700	5600	5700	5600	5500	5150

* = DATA ADJUSTED OR ESTIMATED

CHURCHILL COUNTY

TABLE 3 - ANNUAL AVERAGE DAILY TRAFFIC AT PORTABLE TRAFFIC COUNT STATIONS -

STATION	1996	1997	1998	1999	2000	2001	2002	2003	2004	2005
0075	SR-117 (Sheckler Rd), 480' E of Allen Rd.									
	3750	4000	4500	4800	4800	4000	3850	3950	4500	4050
0076	SR-117 (Sheckler Rd), 210' W of Allen Rd.									
	2575	2700	3250	3250	3300	2800	2800	2700	3600	3400
0078	Merton Dr, .2 mi W of Taylor St *local*									
								850	810	1600
0079	N Russell St, 158' N of US-50.									
								250	260	280
0080	Esmeralda St, 100' S of Stillwater *local*									
								260	280	240
0084	SR-117 (Sheckler Rd), .2 mi E of St Clair Rd.									
	1200	1200	1300	1350	1200	1200	1300	1400	1900	1400
0085	SR-117 (Sheckler Rd), 0.15 mi W of SR-715 (McLean Ln).									
	1700	1650	1750	2100	1600	1700	1800	1850	2300	1950
0086	SR-715 (McLean Ln), 739' N of SR-117 (Sheckler Rd).									
	1450	1700	1850	2100	2000	1700	1800	1650	2000	1650
0087	US-95, .7 mi N of US-50 (Williams Av).									
	5400	5500	5600	5750	5300	5300*	5500	5400	5800	5500*
0088	US-95, 100' S of SR-726 (Old River Rd).									
	2200	2200	2300	2250	2450	2400	2400*	2600	2700	2400
0089	SR-726 (Old River Rd), .1 mi E of US-95.									
	695	695	650	725	650	610	630	680	740	610
0090	US-95, .6 mi N of SR-726 (Old River Rd).									
	1400	1400	1450	1400	1650	1400	1500	1500	1500	1400

* = DATA ADJUSTED OR ESTIMATED

CHURCHILL COUNTY

TABLE 3 - ANNUAL AVERAGE DAILY TRAFFIC AT PORTABLE TRAFFIC COUNT STATIONS -

STATION	1996	1997	1998	1999	2000	2001	2002	2003	2004	2005
0091	US-95, Lovelock Cuttoff (Ocala) .2 mi S of the E/B ramps of IR-80.									
	720	670	790	830	920	870	780	780	830	770*
0092	IR-80, E/B on-ramp of the US-95 Intch .1 mi E of US-95.									
	600	615	620	800	650	570	640	630*	680	650
0093	IR-80, 1.0 mi W of the Toulon Intch. 'Exit 93'									
	6880	7115	7430	7735	7600	7650	8050	8150*	8400	8000*
0094	IR-80, W/B off-ramp of the US-95 Intch 'Exit 83' .2 mi W of the W/B lanes of IR-80.									
	745	650	570	800	620	600	690	670	650	510
0095	IR-80, W/B on-ramp of the US-95 Intch 'Exit 83' 100' W of the W/B off-ramp.									
	205	310	520	350	250	260	330	320	280	250
0096	IR-80, E/B off-ramp of the US-95 Intch 'Exit 83' 100' E of the E/B lanes of IR-80.									
	230	320	400	250	220	210	310	320	330	290
0097	IR-80, .5 mi W of US-95 Intch 'Exit 83'.									
	5875	6480	7160	6735	6740	6950*	7250*	7500	7800	7400*
0098	IR-80, W/B off-ramp of the Jessup Intch 'Exit 78' E of 'Exit 78' sign.									
	30	30	25	40	30	20	20	20	20	20
0099	Airport Rd, .15 mi E of US-95. (Fallon)									
				550	450	390	440	410	460	380
0100	IR-80, W/B on-ramp of the Jessup Intch 'Exit 78'									
	35	35	50	40	30	30	40	40	20	20
0101	IR-80, E/B off-ramp of the Jessup Intch 'Exit 78' near exit sign									
	45	45	40	80	50	60	90	70	40	40
0102	IR-80, E/B on-ramp of the Jessup Intch 'Exit 78'									
	40	40	50	70	50	50	70	60	40	40

* = DATA ADJUSTED OR ESTIMATED

CHURCHILL COUNTY

TABLE 3 - ANNUAL AVERAGE DAILY TRAFFIC AT PORTABLE TRAFFIC COUNT STATIONS -

STATION	1996	1997	1998	1999	2000	2001	2002	2003	2004	2005
0104	IR-80, W/B off-ramp of the Nightingale Intch 'Exit 65' .2 mi E of the cross traffic rd.									
	75	75	55	75	60	40	40*	70	80	80
0106	IR-80, W/B on-ramp of the Nightingale Intch 'Exit 65' .2 miles W of the cross traffic rd.									
	165	160	195	200	150	100	100*	180	200	250
0108	IR-80, E/B on-ramp of the Nightingale Intch 'Exit 65' .2 mi E of the cross traffic rd.									
	45	45	75	60	60	40	40*	70	70	70
0109	IR-80, E/B off-ramp of the Nightingale Intch 'Exit 65' .2 miles W of cross traffic rd.									
	155	155	140	140	120	100	100*	190	200	180
0112	SR-118 (Wildes Rd), .1 mi W of SR-115 (Harrigan Rd).									
	3500	3500	3550	4150	4150	3500	3750	3450	3500	3700
0113	SR-120 (Pasture Rd), .1 mi N of SR-119 (Berney Rd).									
	440	460	450	440	400	380	430	440	390	340
0114	Settlement Road, in Dixie Valley .1 mi E of SR-121.									
						10	20	10	10*	10*
0115	Allen Rd, 341' S of Sheckler Rd.									
						2100	2200	2400	2400	2050
0116	SR-720 (Union Ln), .2 mi W of SR-115 (Harrigan Rd).									
	1000	1000	1150	1130	1200	1020	560	730	810	630
0117	SR-722 (Carroll Summit Rd), 250' S of US-50.									
	30	30	30	35	35*	30	30*	70	70*	30*
0120	Portuguese Ln, .5 mi N of SR-116 (Stillwater Rd).									
	50	50	50	50	30	40	40	50	50*	50*
0122	Harmon Rd, .1 mi N of SR-116 (Stillwater Rd).									
	330	300	300	410	420	420*	420*	330	330	330*

* = DATA ADJUSTED OR ESTIMATED

CHURCHILL COUNTY

TABLE 3 - ANNUAL AVERAGE DAILY TRAFFIC AT PORTABLE TRAFFIC COUNT STATIONS -

STATION	1996	1997	1998	1999	2000	2001	2002	2003	2004	2005
0124	SR-726 (Bafford Ln), .5 mi E of SR-726 (Old River Rd)									
	425	420	390	480	370	350	350	360	400	350*
0125	SR-723 (Soda Lake Rd), 1.95 mi N of US-50.									
	855	920	890	1050	900	890	890*	940	970	920
0126	US-50 (Williams Av), .1 mi E of Allen Rd.									
	20200	21700	21000	20500	21600	22400*	20100*	20800	20800*	21600
0127	IR-80, 0.3 mi E of the Nightingale Intch 'Exit 65'.									
	5885	6490	7175	6745	6800	6970*	7290*	7500	7800	7400
0128	Bench Rd, 200' N of US-50.									
	165	170	170	175	175*	180	180	230	220	180
0129	Rice Rd, .2 mi E of Gummow Dr.									
	1300	1350	1350	1250	1200	1200	1350	1450	1600	1300
0130	Soda Lake Rd, 2.8 mi N of US-50.									
	520	570	540	630	630*	630*	630*	510	520	490
0133	Agency Rd, 100' N of SR-116 (Stillwater Rd).									
	335	340	340	340	360	330	350	340	350	370
0134	Taylor St, 340' N of US-50 in Fallon.									
				4700	4500	4500	3900	3850	4200	4300
0135	Bailey St, 155' S of Center St in Fallon.									
				460	500	530	440	440	420	410
0136	Whitaker Ln, .2 mi S of US-50									
				3450	3250	3200	2900	2850	3300	2850
0137	Trento Ln, 224' N of US-50 in Fallon at the RxR tracks.									
						1000	900	910	1000	980

* = DATA ADJUSTED OR ESTIMATED

CHURCHILL COUNTY

TABLE 3 - ANNUAL AVERAGE DAILY TRAFFIC AT PORTABLE TRAFFIC COUNT STATIONS -

STATION	1996	1997	1998	1999	2000	2001	2002	2003	2004	2005
0138	Lucas Rd, .4 mi N of US-50 in Fallon at the RxR tracks.					390	360	340	400	350
0139	Roberson Ln, .55 mi N of US-50 in Fallon at the RxR tracks.					890	900	790	860	840
0140	York Ln, 50' N of US-50.					0	1950	2350	2500	1950
0141	Gummow Dr, 197' N of US-50 W of Fallon at the RxR tracks.					2900	2800	2750	3000	2500
0142	Coleman Rd, 323' N of US-50 W of Fallon at the RxR tracks.					1300	1350	1400	1400	1250
0143	Regan Pl, 117' N of Auction Rd in Fallon at the RxR tracks.					360	300	310	350	230
0144	Venturacci Ln, .25 mi N of US-50 in Fallon at the RxR tracks.					0	2200	2150	2700	2250

* = DATA ADJUSTED OR ESTIMATED

CHURCHILL COUNTY

TABLE 3 - ANNUAL AVERAGE DAILY TRAFFIC AT PORTABLE TRAFFIC COUNT STATIONS -

STATION	1996	1997	1998	1999	2000	2001	2002	2003	2004	2005
0121109	US-50, 13.9 mi E of SR-361									
	605	635	630	680	640	650	650	635	640	600
0121209	US-50, .4 mi W of US-50A.									
		2130	2245	2325	2305	2275	2305	2360	2320	2400
0121309	US-50, 90' E of Russell St.									
	21500	21900	21200	21200*	20960	21565	21680	21235	21278	21900
0121409	US-95, 1.9 miles S of Pasture Rd									
	2000	2300	2150	2400				2255	2327	2250

* = DATA ADJUSTED OR ESTIMATED

*03

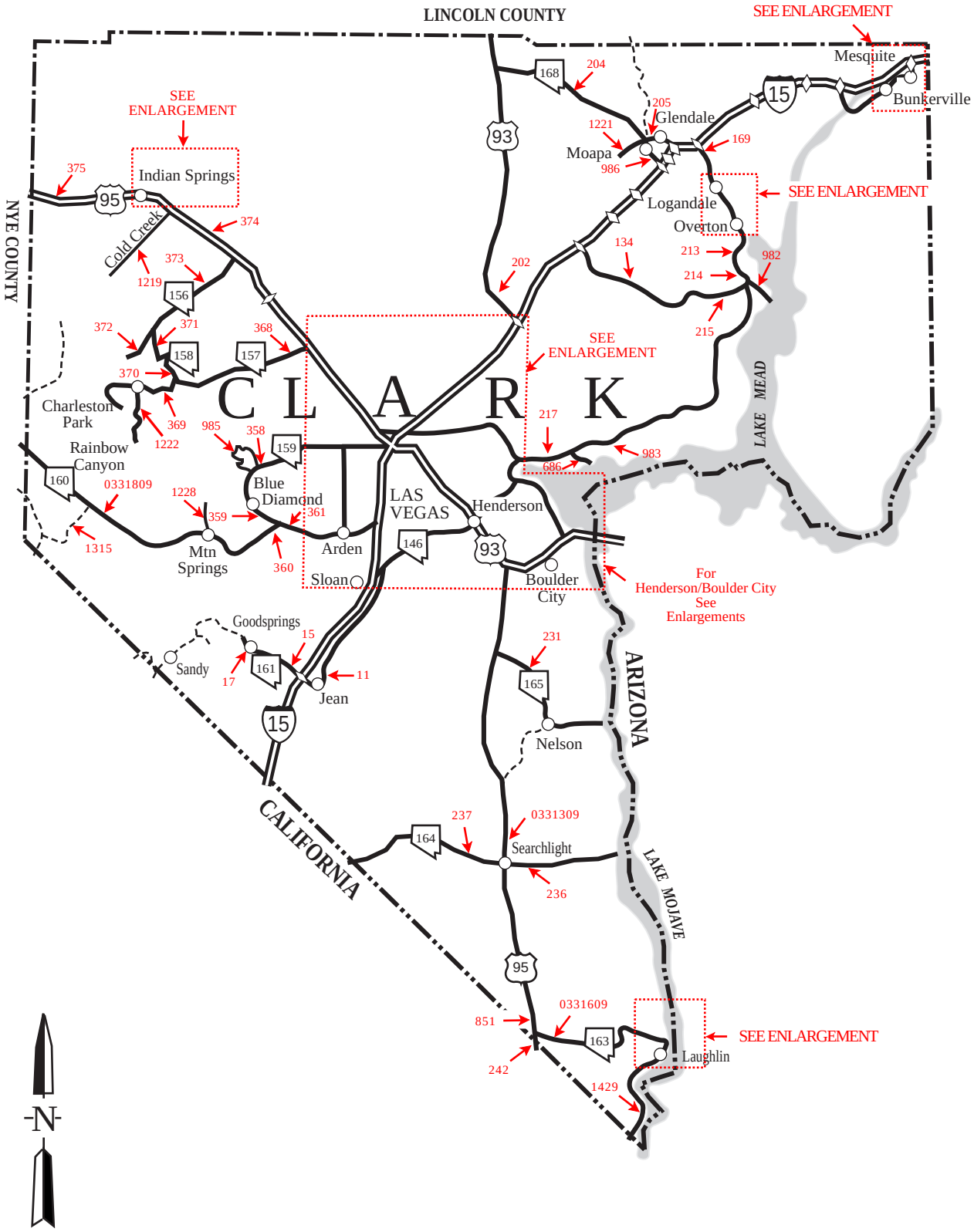
LINCOLN COUNTY
SEE ENLARGEMENT
Mesquite
Bunkerville
168
204
205
Glendale
15
1221
169
Moapa
986
93
SEE ENLARGEMENT
Logandale
Overton
134
213
982
214
202
215
SEE ENLARGEMENT
217
983
686
LAKE MEAD
SEE ENLARGEMENT
Indian Springs
375
95
NYE COUNTY
Cold Creek
374
373
1219
156
372
371
368
158
157
370
Charleston Park
C L A R K
369
1222
985
358
159
Rainbow Canyon
160
0331809
1228
359
361
Blue Diamond
LAS VEGAS
Henderson
1315
Mtn Springs
360
Arden
146
93
Sloan
Boulder City
For Henderson/Boulder City See Enlargements
Goodsprings
15
231
Sandy
17
161
11
Jean
165
ARIZONA
15
Nelson
CALIFORNIA
237
164
0331309
Searchlight
236
LAKE MOJAVE
95
0331609
851
163
SEE ENLARGEMENT
Laughlin
242
1429
N

*03

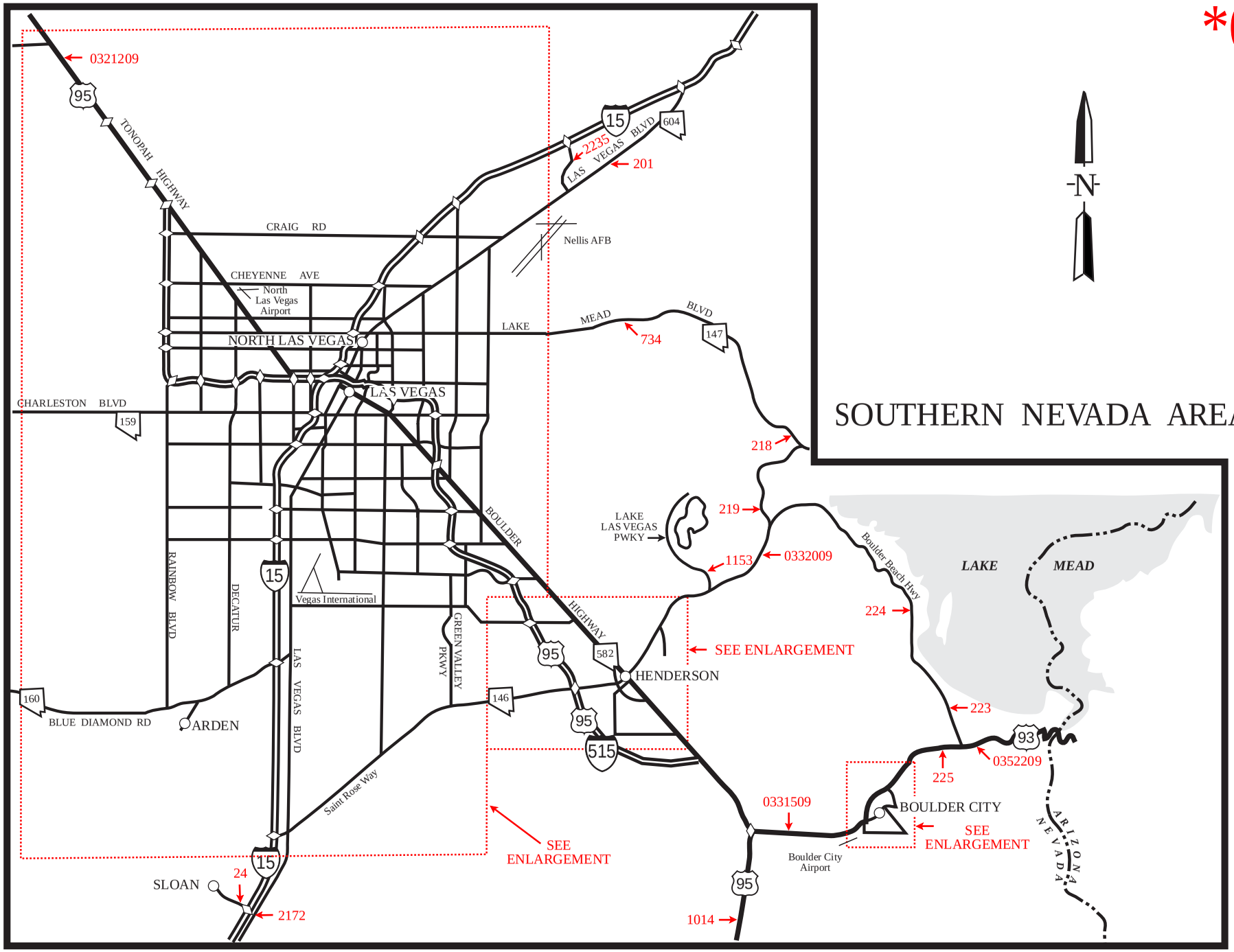
SOUTHERN NEVADA AREA
N
0321209
95
TONOPAH HIGHWAY
15
604
LAS VEGAS BLVD
2235
201
CRAIG RD
Nellis AFB
CHEYENNE AVE
North Las Vegas Airport
NORTH LAS VEGAS
LAKE MEAD BLVD
734
147
LAS VEGAS
CHARLESTON BLVD
159
218
219
LAKE LAS VEGAS PWKY
1153
0332009
Boulder Beach Hwy
LAKE MEAD
224
BOULDER HIGHWAY
RAINBOW BLVD
DECATUR
Vegas International
GREEN VALLEY PKWY
LAS VEGAS BLVD
582
SEE ENLARGEMENT
HENDERSON
146
160
BLUE DIAMOND RD
ARDEN
515
223
93
0352209
225
Saint Rose Way
0331509
BOULDER CITY
SEE ENLARGEMENT
SEE ENLARGEMENT
Boulder City Airport
ARIZONA
NEVADA
SLOAN
24
2172
1014

FEDERAL AID HIGHWAY SYSTEM OF

NEVADA

2005

PREPARED BY THE NEVADA DEPARTMENT OF TRANSPORTATION

Las Vegas Urbanized Area

*03

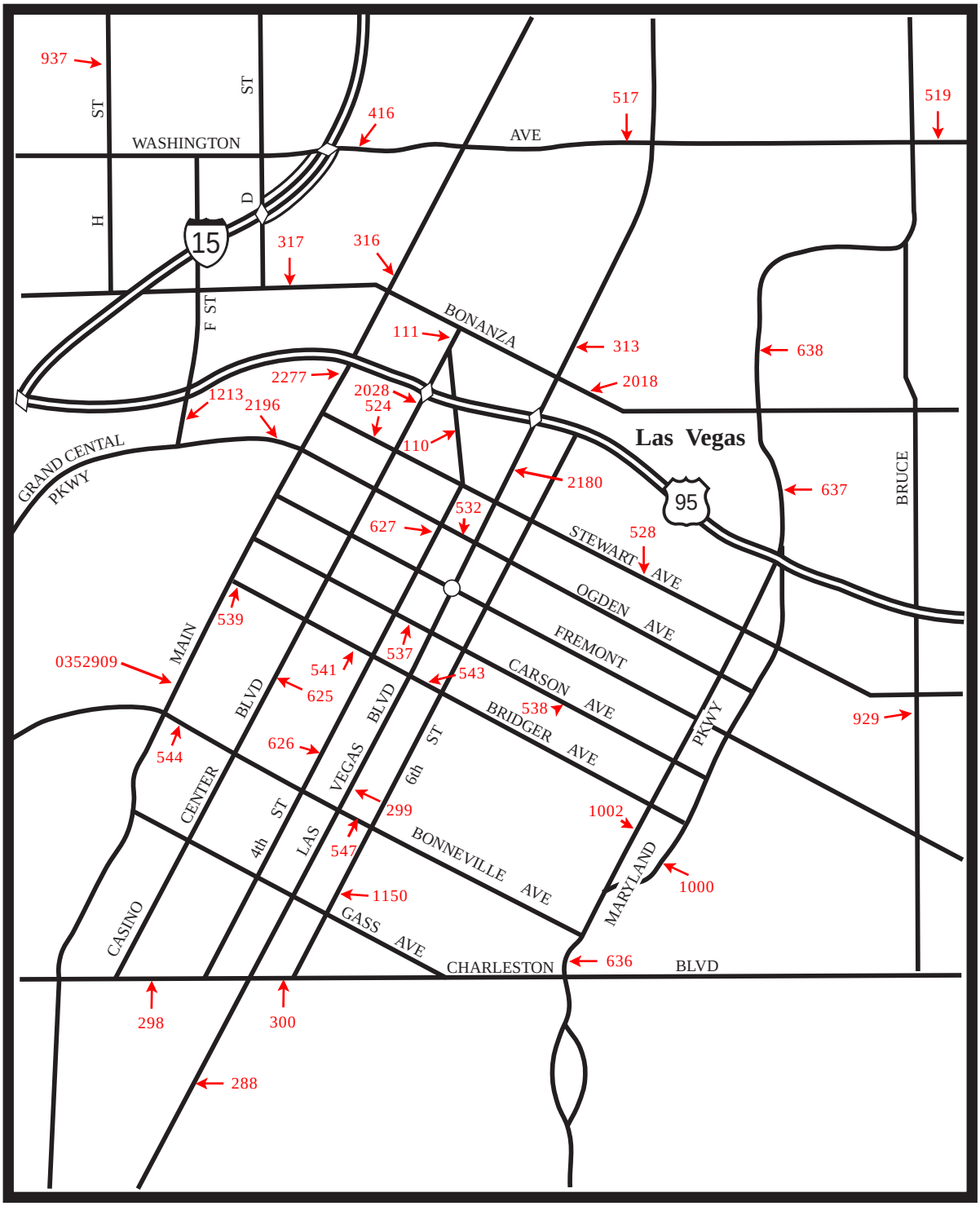

CENTRAL LAS VEGAS

-N-

*03

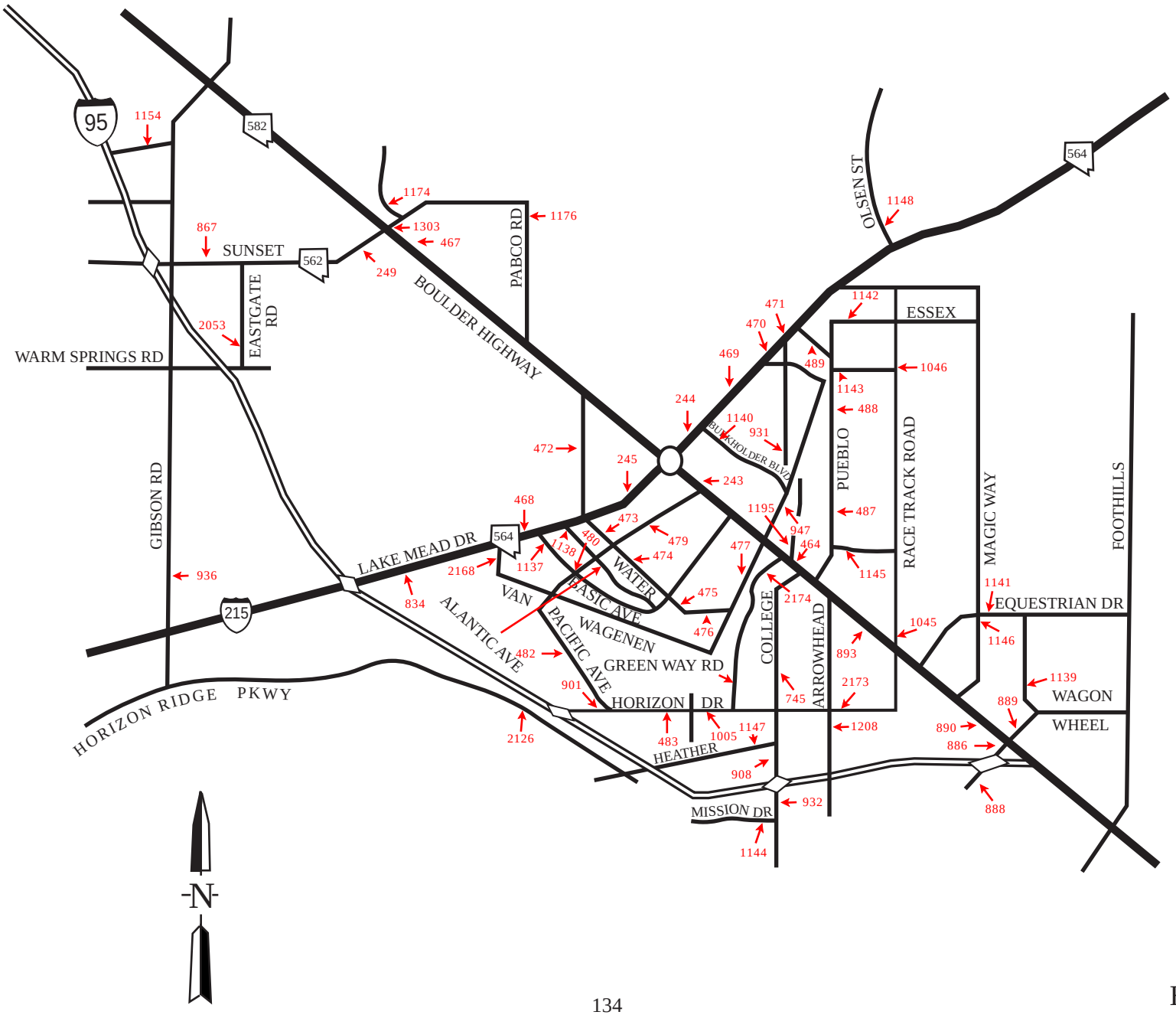

HENDERSON

*03

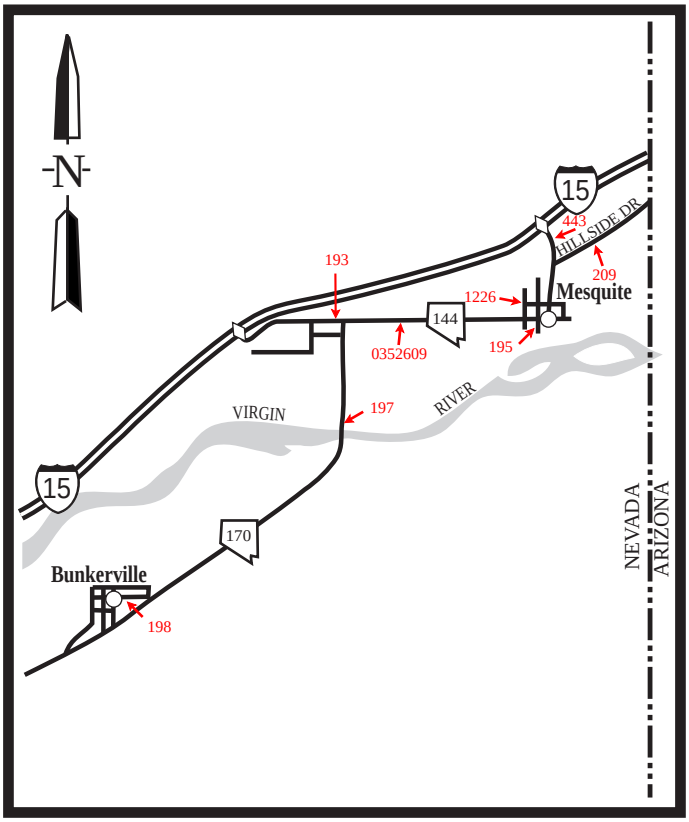

BUNKERVILLE - MESQUITE

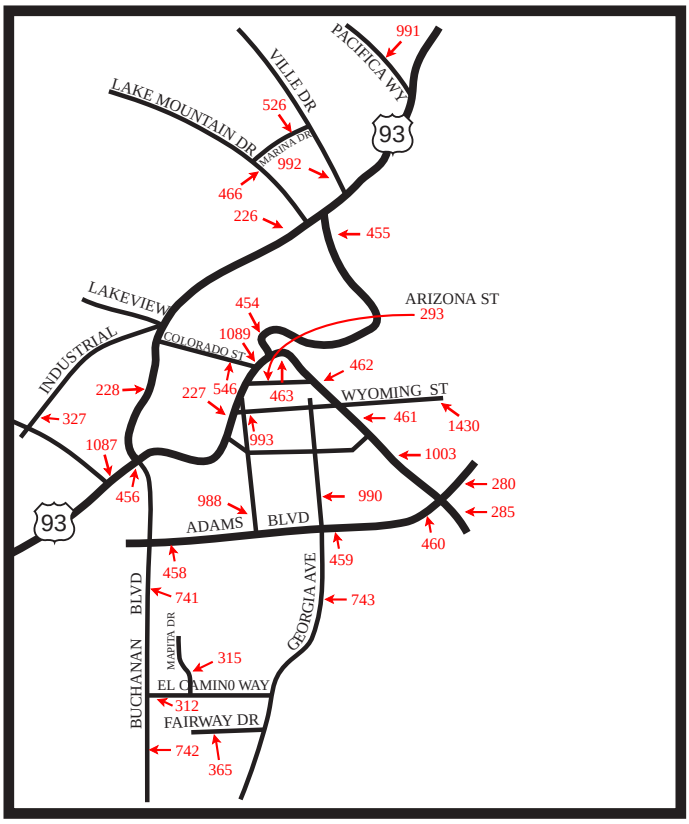

BOULDER CITY

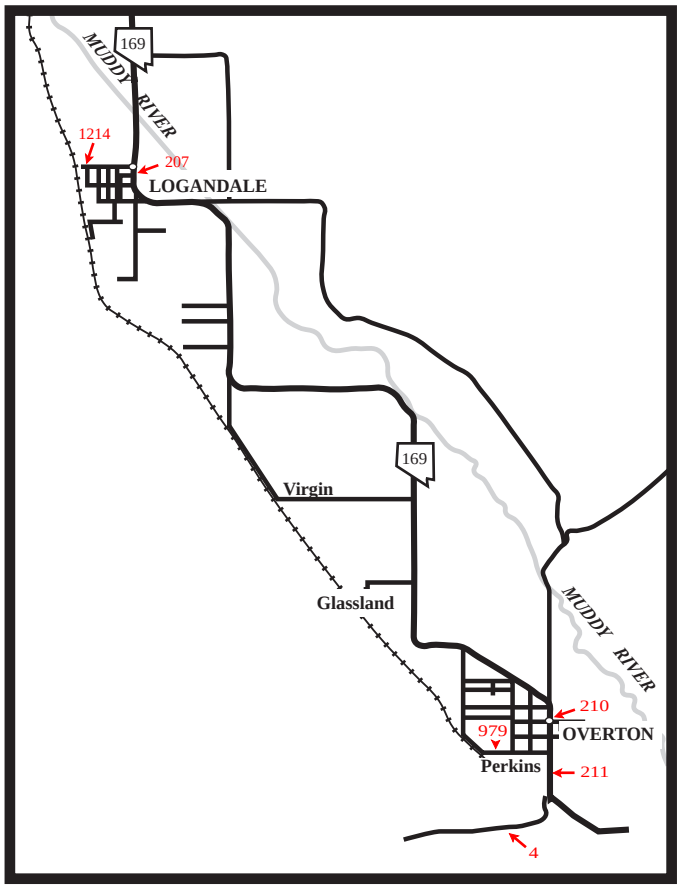

LOGANDALE - OVERTON

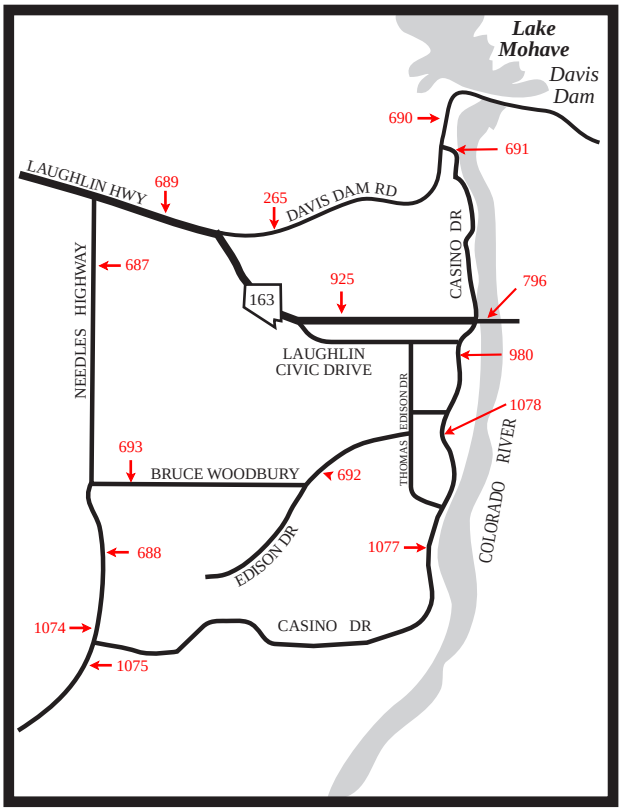

LAUGHLIN

*03

INDIAN SPRINGS

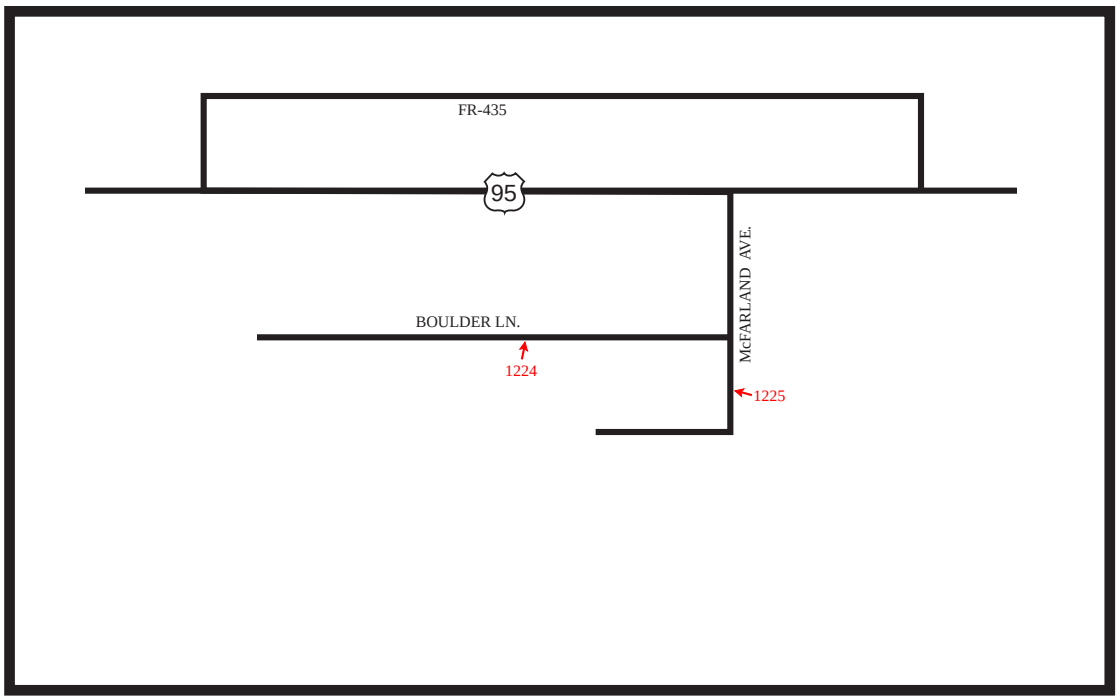

INTERSTATE 15 INTERCHANGES AND REST AREAS

PRIMM 1

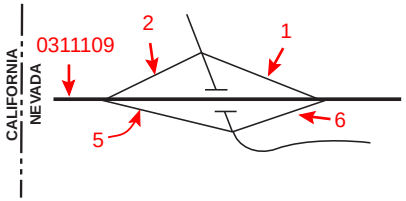

JEAN 12

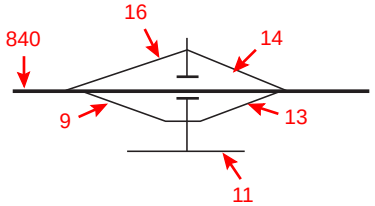

SLOAN 25

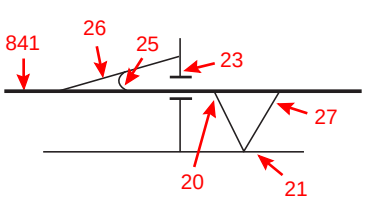

SAINT ROSE PKWY 27

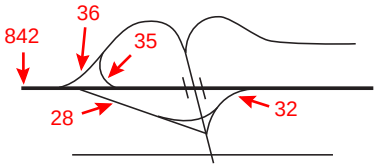

BLUE DIAMOND 33

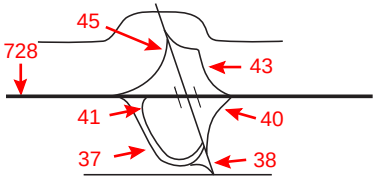

WARM SPRINGS OVERPASS

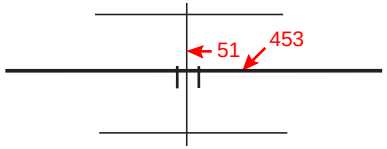

I-215 (Beltway) 34

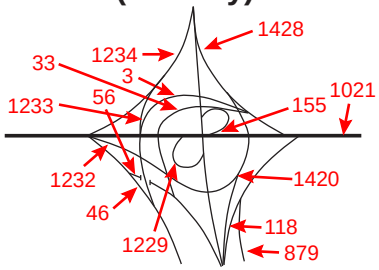

RUSSELL ROAD 36

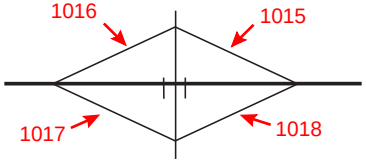

TROPICANA AVE 37

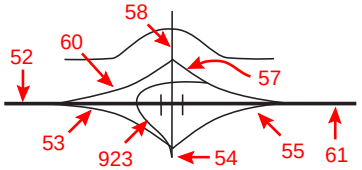

DUNES FLAMINGO RD 38

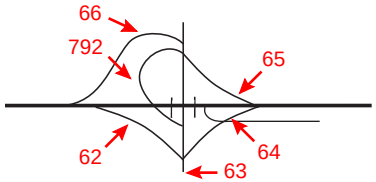

SPRING MOUNTAIN RD 39

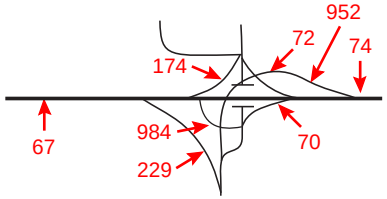

SAHARA AVE 40

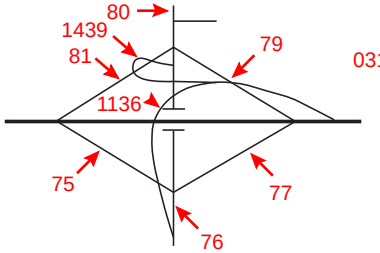

CHARLESTON BLVD 41

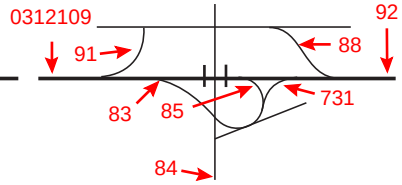

DOWNTOWN EXPRESSWAY 42

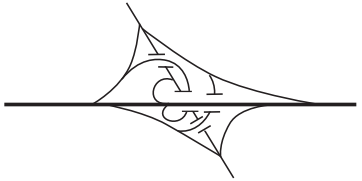

See Next Page

D & WASHINGTON 43-44

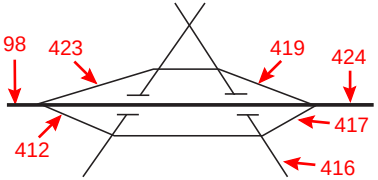

LAKE MEAD 45

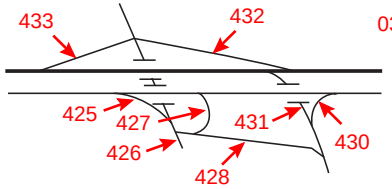

CHEYENNE AVE 46

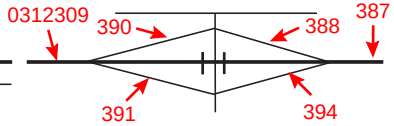

CRAIG RD 48

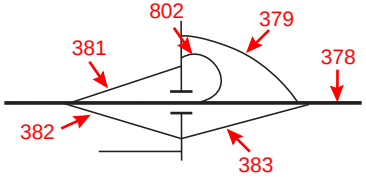

LAMB BLVD 50

IR-215 INTCH

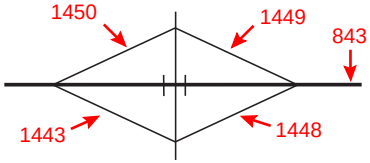

DOWNTOWN EXPRESSWAY 42

INTERSTATE 15 INTERCHANGES AND REST AREAS

SPEEDWAY 54 HOLLYWOOD BLVD

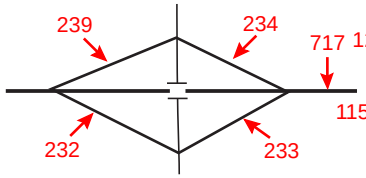

APEX 58

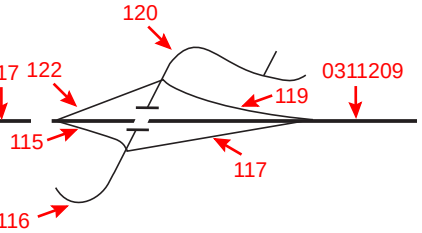

U.S. 93 64

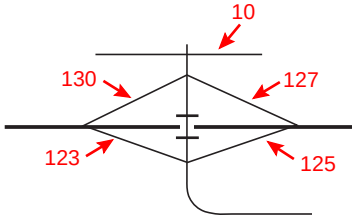

VALLEY OF FIRE 75

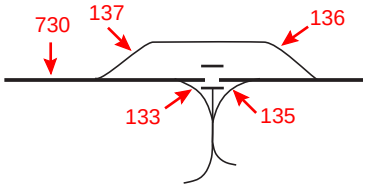

UTE 80

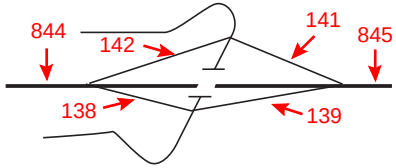

BYRON 84

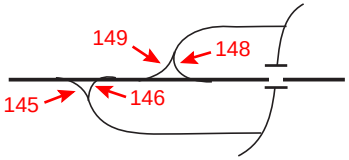

HIDDEN VALLEY 88

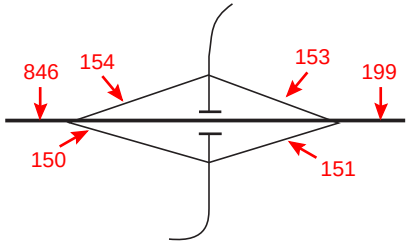

MOAPA 90

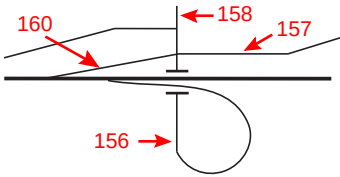

GLENDALE 91

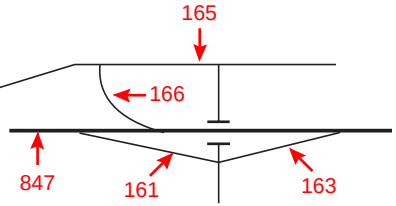

LOGANDALE OVERTON 93

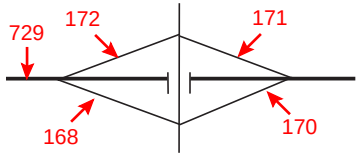

WEST MESA REST AREA

CARP-ELGIN 100

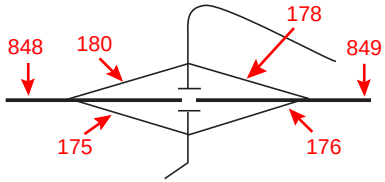

EAST MESA 109

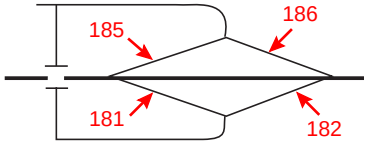

RIVERSIDE BUNKERVILLE 112

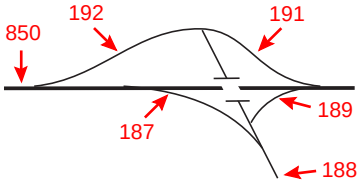

WEST MESQUITE 120

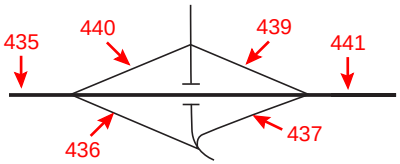

EAST MESQUITE 122

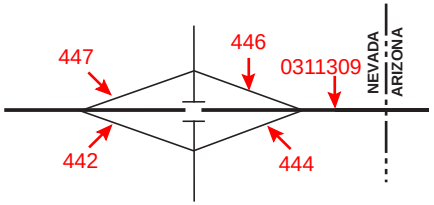

INTERSTATE 215 (BELTWAY)

See I-15 Map

DECATUR

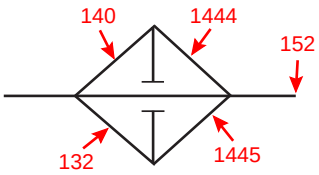

I-215 (Beltway) 34



LAS VEGAS BLVD

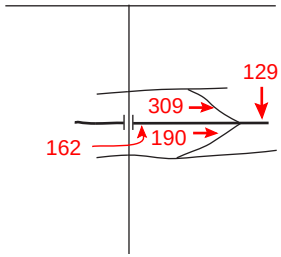

SUNSET RD./McCARRAN AIRPORT

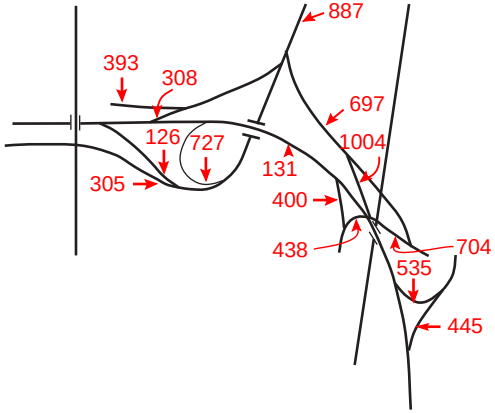

WINDMILL

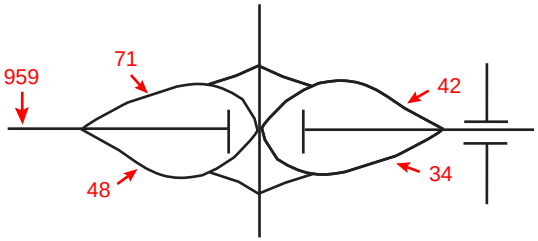

EASTERN

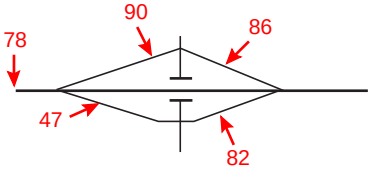

PECOS

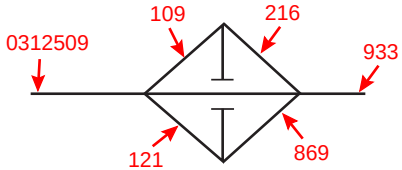

GREEN VALLEY PKWY

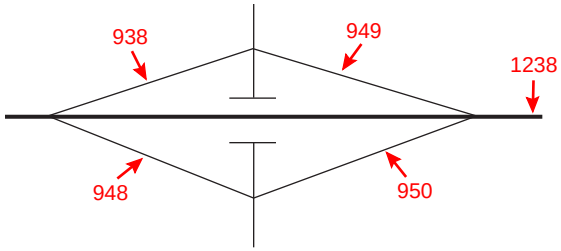

VALLEY VERDE DR

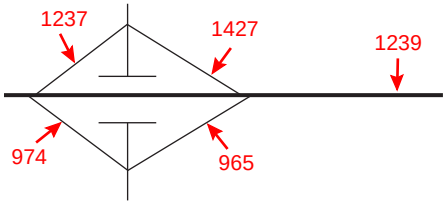

STEPHANIE ST

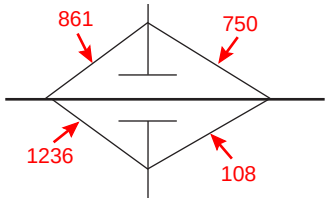

RAILROAD PASS 56

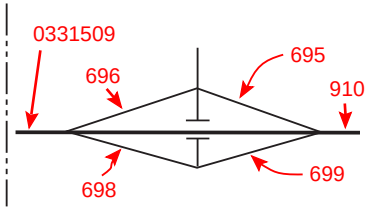

WAGON WHEEL 57

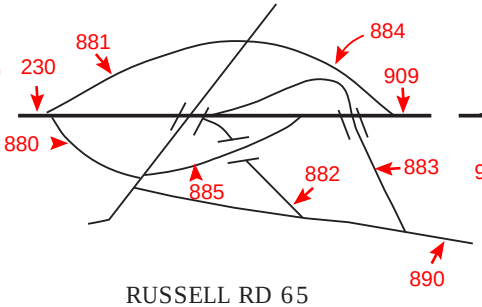

COLLEGE BLVD 58

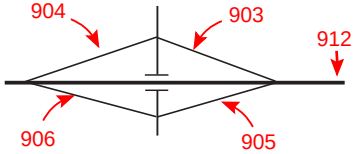

HORIZON DR 59

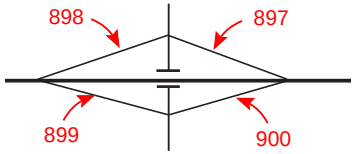

LAKE MEAD DR 61

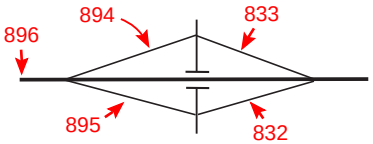

SUNSET RD 63

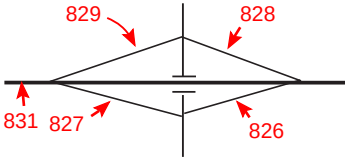

RUSSELL RD 65

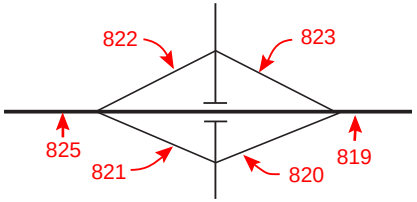

TROPICANA AVE 67

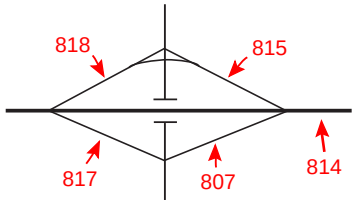

FLAMINGO ROAD 68

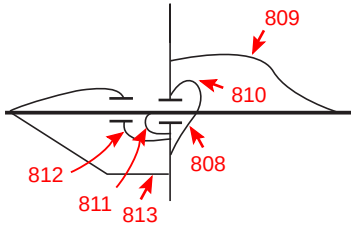

BOULDER HIGHWAY
VALLEY RD 69

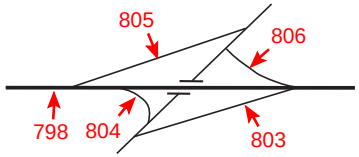

CHARLESTON BLVD 71

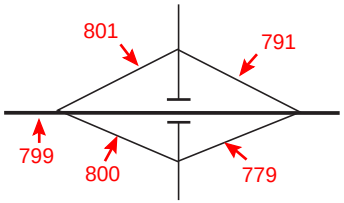

EASTERN AVE 73

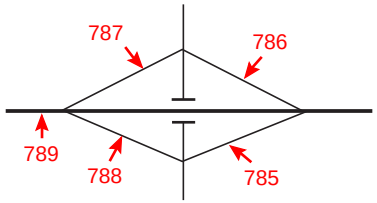

LAS VEGAS BLVD 74A

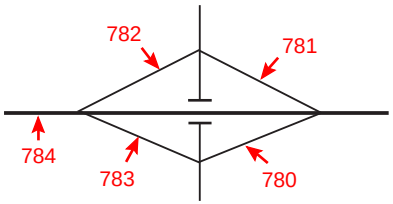

CASINO CENTER BLVD 74B

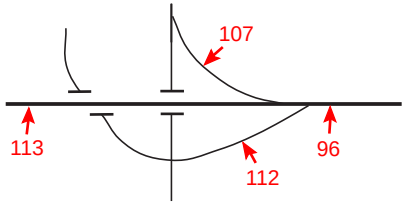

DOWNTOWN
EXPRESSWAY 76 A&B

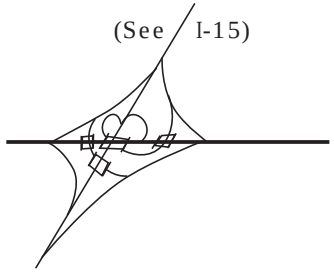

RANCHO RD 77

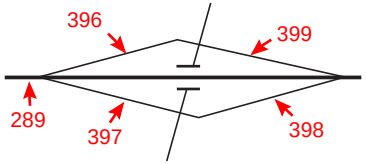

VALLEY VIEW BLVD 78

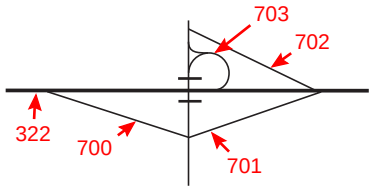

DECATUR BLVD 79

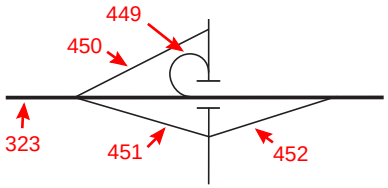

JONES BLVD 80

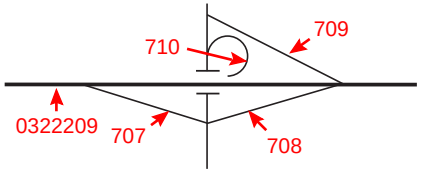

95 INTERCHANGES

RAINBOW BLVD 81

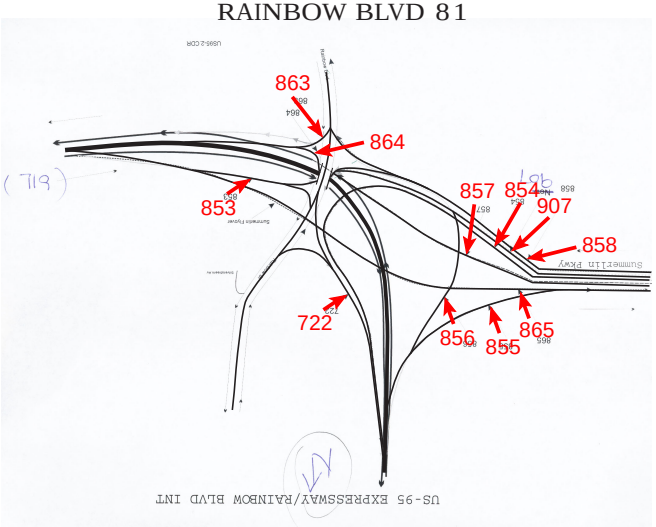

LAKE MEAD BLVD 82

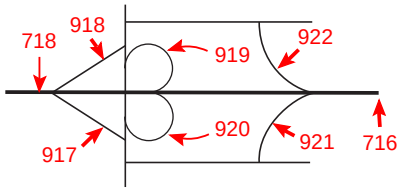

CHEYENNE AVE 83

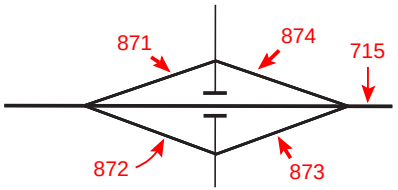

CRAIG RD 85

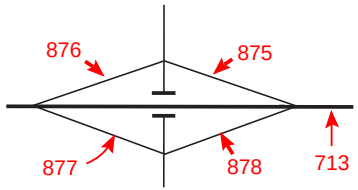

RANCHO/ANN

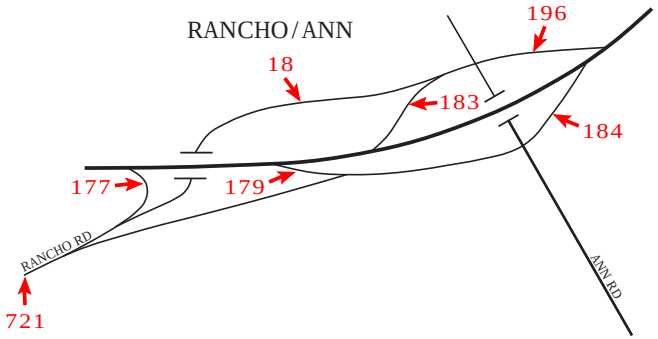

CENNTENNIAL

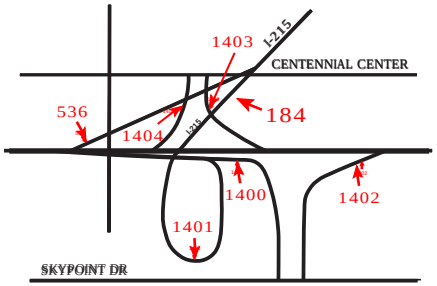

DURANGO

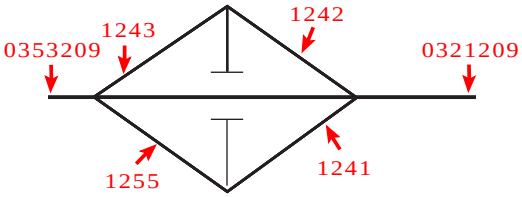

SNOW MOUNTAIN 95

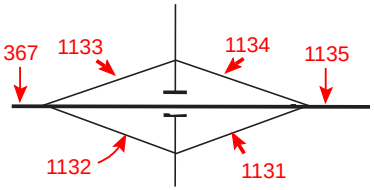

CLARK COUNTY

TABLE 3 - ANNUAL AVERAGE DAILY TRAFFIC AT PORTABLE TRAFFIC COUNT STATIONS -

STATION	1996	1997	1998	1999	2000	2001	2002	2003	2004	2005
0001	IR-15, S/B off-ramp of the Primm Intch 'Exit 1'.									
	5985	6180	5315	6140	6700	6200	7350	7150	8600*	8400
0002	IR-15, S/B on-ramp of the Primm Intch 'Exit 1'.									
	4785	5075	4665	5560	5525	4900	5150	5400	5150	4350
0003	IR-15, S/B off-ramp of the IR-215 Intch to Las Vegas Bl.									
	2145	2150	2590	2725	2900	2600	2850	3450	3400	4200
0004	Lost City Museum Rd, 75' W of SR-169 (Moapa Vy Rd).									
		115	120	110	90	90	110	110*	310	370
0005	IR-15, N/B off-ramp of the Primm Intch 'Exit 1' 150' S of the cross traffic rd.									
	4700	4980	4580	5460	4225	4510	4750	5000	5050	4000
0006	IR-15, N/B on-ramp of the Primm Intch 'Exit 1' 150' N of the cross traffic rd.									
	6195	6070	6040	6035	6400	6100	6450	6750	6750	6600
0007	SR-562 (Sunset Rd), .2 mi W of Pecos Rd.									
	30100	33100	34500	35300	35000	30000	29700	28500	32000	34500
0009	IR-15, N/B off-ramp of the Jean Intch 'Exit 12' 400' S of the cross traffic rd.									
	3090	2615	2470	2480	2600	2300	2550	1750	1900	1650
0010	FRCL07 (Apex Frontage Rd), .2 mi S of US-93.									
		1050	1200	1250	1300	1300*	1800	2000	1900	2150
0011	SR-604 (Las Vegas Bl), .2 mi N of SR-161.									
	2000	1500	1500	1500	1650	1300	1850	1400	1900*	1100
0013	IR-15, N/B on-ramp of the Jean Intch 'Exit 12' 300' N of SR-161.									
	4055	3920	3185	3530	3400	3350	3050	2450	2500	2550
0014	IR-15, S/B off-ramp of the Jean Intch 'Exit 12' .1 mi N of SR-161.									
	4025	3890	4000	3615	3600	3710	3150	3050	3400	3300

* = DATA ADJUSTED OR ESTIMATED

CLARK COUNTY

TABLE 3 - ANNUAL AVERAGE DAILY TRAFFIC AT PORTABLE TRAFFIC COUNT STATIONS -

STATION	1996	1997	1998	1999	2000	2001	2002	2003	2004	2005
0015	SR-161 (Goodsprings Rd), 1 mi W of the S/B off-ramps of the Jean Intch 'Exit 12'.									
	1750	1700	1700	1900	2050	1700	2000	2150	1950	2050
0016	IR-15, S/B on-ramp of the Jean Intch 'Exit 12' .1 mi S of SR-161 (Goodsprings Rd)									
	3460	3150	3300	2695	2800	2300	2700	2300	2650	2400
0017	SR-161 (Spring Rd), .1 mi W of Jean St in Good Springs.									
	340	440	440	380	410*	360	310	290	320	310
0018	US-95, S/B Fly-over of the Ann Rd Intch from Ann Rd to Rancho Rd.									
			5210	5295	5650	6600	6800	6250	7050	7400
0019	Durango Dr, .25 mi N of Cheyenne Av.									
			14000	15300	17200	20000	20800	20800*	25500	25000
0020	IR-15, N/B off-ramp of the Sloan Intch 'Exit 25' N of '25 mph' sign E.									
	140	120	295	335	150	150	340	410	270	270
0023	SR-739 (Sloan Rd), 50' W of SR-604 (Las Vegas Bl).									
	1000	750	1250	1210	1100	1300	1750	1700	2150	2250
0025	IR-15, S/B off-ramp of the Sloan Intch 'Exit 25'.									
	840	675	695	385	550	660	800	940	1400	1350
0026	IR-15, S/B on-ramp of the Sloan Intch 'Exit 25' .2 mi S of SR-739.									
	85	85	190	215	150	150	360	230	210	210
0027	IR-15, N/B on-ramp of the Sloan Intch 'Exit 25' S of IR-15.									
	550	705	725	535	450	690	1000	1350	1850	1350
0028	IR-15, N/B off-ramp of the Saint Rose Pk Intch									
	2050	1855	1835	1940	1700	1600	2160*	1900	2300	2200
0029	SR-146 (Saint Rose Pk), .1 mi W of Las Vegas Bl									
	7950	8100	9000	7700	7400	7400*	13200	16200	19200	26100

* = DATA ADJUSTED OR ESTIMATED

CLARK COUNTY

TABLE 3 - ANNUAL AVERAGE DAILY TRAFFIC AT PORTABLE TRAFFIC COUNT STATIONS -

STATION	1996	1997	1998	1999	2000	2001	2002	2003	2004	2005
0030	SR-146 (Saint Rose Pk), .4 mi E of SR-604 (Las Vegas Bl).									
	7800	7700	8400	7300	6800	6800*	12400	15100	17800*	25000
0032	IR-15, N/B on-ramp of the Saint Rose Pk Intch									
	1610	1460	1440	1265	1500	1800	2950	3500	4650	6950
0033	IR-15, S/B off-ramp of the IR-215 Intch to IR-215 E/B.									
	16815	28840	34530	33730	43000	43000*	44900	38900	40000	41000
0034	IR-215, E/B on-ramp from Windmill Ln.									
		965	1385	1550	2350	3100	3500	4150	4350	4250
0035	IR-15, S/B off-ramp of the SR-146 (Henderson Dr-Saint Rose Pk) Intch 'Exit 27'.									
	2080	1945	1620	1650	1900	2050	3300	3650	4550	6850
0036	IR-15, S/B on-ramp of the SR-146 (Henderson Dr-Saint Rose Pk) Intch 'Exit 27'.									
	1765	1990	1800	1890	1500	1400	1900	2100	2450	2350
0037	IR-15, N/B off-ramp of the Blue Diamond Intch 'Exit 33' .2 mi E of the N/B lanes.									
	2070	2230	2185	1840	1500	1500	1700	1850	2050	2200
0038	SR-160 (Pahrump Vy Rd), at the Blue Diamond Intch 'Exit 33' 250' W of L.V. Bl.									
	18000	17200	20000	20850	22100	24000	27500	30000	32000	32500
0039	SR-604 (Las Vegas Bl), .3 mi S of SR-160 (Pahrump Vy Rd).									
	18900	20600	25000	30100	33500	37000	41400*	48500	53000	56000
0040	IR-15, N/B on-ramp of the Blue Diamond Intch 'Exit 33'.									
	3600	3760	3900	5225	6500	7040	7950	7950*	9500	10700
0041	IR-15, minor N/B on-ramp of the Blue Diamond Intch 'Exit 33'.									
	5150	4900	4710	4825	5100	5800	7600	9150	10900	11900
0042	IR-215, W/B off-ramp to Windmill Ln.									
		790	1220	1420	2450	3160	3700	4150	4500	4450

* = DATA ADJUSTED OR ESTIMATED

CLARK COUNTY

TABLE 3 - ANNUAL AVERAGE DAILY TRAFFIC AT PORTABLE TRAFFIC COUNT STATIONS -

STATION	1996	1997	1998	1999	2000	2001	2002	2003	2004	2005
0043	IR-15, S/B off-ramp of the Blue Diamond Intch 'Exit 33'.									
	8590	8980	9320	10915	12500	13440	16800	19000	21400	24400
0044	SR-160 (Pahrump Vy Rd), .5 mi W of Industrial Rd.									
	11900	12800	13500	14900	14900*	15800*	17400	19600	26300	27100
0045	IR-15, S/B on-ramp of the Blue Diamond Intch 'Exit 33'.									
	3640	3820	3740	2725	2400	2600	2500	2700*	3250	3100
0046	IR-15, N/B off-ramp of the IR-215 Intch to SR-604 (Las Vegas Bl).									
	550	570	630	525	500	410	370	470	550	490
0047	IR-215, E/B off-ramp to Eastern Av.									
		11470	7685	8560	13700	14840*	16900	18700	18500	19800
0048	IR-215, E/B off ramp to Windmill Ln.									
		8035	9675	7895	10300	11000	12400	13100	12900	13900
0049	SR-604 (Las Vegas Bl), .2 mi N of SR-160 (Pahrump Vy Rd).									
	16400	17800	21000	20800	24600	24900*	28000	30200*	34500	38000
0050	SR-604 (Las Vegas Bl), .3 mi N of Warm Springs Rd.									
	19700	18000	18500	18300	34000*	33000	36000	39000*	43500	47000*
0052	IR-15, S of the Tropicana Av Intch 'Exit 37'.									
	93235	112885	118820	130860	155500	156700*	168430*	162300*	179000*	193000*
0053	IR-15, N/B off-ramp of the Tropicana Av Intch 'Exit 37'.									
	10160	11685	10485	9900	8600	9100	9650	9650*	9650	9850
0054	SR-593 (Tropicana Av), .1 mi E of the N/B ramps of the Tropicana Av Intch 'Exit 37'.									
	98400	100000	94000	115400	107000	107000*	107000*	107000*	110000*	109000*
0055	IR-15, N/B on-ramp of the Tropicana Av Intch 'Exit 37'									
	26465	27095	25470	26880	31000	30000	27000	27000*	23800	22600

* = DATA ADJUSTED OR ESTIMATED

CLARK COUNTY

TABLE 3 - ANNUAL AVERAGE DAILY TRAFFIC AT PORTABLE TRAFFIC COUNT STATIONS -

STATION	1996	1997	1998	1999	2000	2001	2002	2003	2004	2005
0056	IR-15, N/B off-ramp of IR-215 Intch to IR-215 E/B.									
	1660	2340	2990	2305	2600	3000	3600	3600*	5500	5100
0057	IR-15, S/B (right turn) off-ramp of the Tropicana Av Intch 'Exit 37'.									
	8720	8980	7375	8040	9000*	8800	8700	9550	9900	10100
0058	SR-593 (Tropicana Av), 150' E of Industrial Rd.									
	70800	77800	78500	82170	76600	70500*	70500*	70500*	82000	83500
0060	IR-15, S/B on-ramp of the Tropicana Av Intch 'Exit 37'.									
	10670	12270	11005	9765	9000*	9400	10100	10200	10700	11300
0061	IR-15, .4 mi S of the Flamingo Rd Intch 'Exit 38'.									
	126990	143830	148940	167715	199900*	198000	205080*	200000*	214000	226000*
0062	IR-15, N/B off-ramp of the Flamingo Rd Intch 'Exit 38'.									
	15440	15650	14040	15585	12500	13500*	13900	13700	15100	14700
0063	SR-592 (Flamingo Rd), 200' E of the N/B ramps of IR-15 Flamingo Rd Intch 'Exit 38'.									
	74900	81900	77000	84880	65400	65400*	80500	89000*	94000*	98500
0064	IR-15, N/B on-ramp of the Flamingo Rd Intch 'Exit 38'.									
	21110	22345	19755	19105	20500	20500*	20200	22600	24200	26200
0065	IR-15, S/B off-ramp of the Flamingo Rd Intch 'Exit 38' to W/B SR-592 (Flamingo Rd).									
	11790	11965	10585	10235	10000	10000*	9650	12000	12100	12500
0066	IR-15, S/B on-ramp of the Flamingo Rd Intch 'Exit 38'									
	15510	14930	13670	13180	13400*	13400*	13800*	13600	15200	16100
0067	IR-15, .3 mi S of the Spring Mtn Rd Intch 'Exit 39' (add 03-0174 S/B).									
	139810	159905	162480	182385	204000*	200100*	204430*	204700*	219000	228000*
0068	Spring Mountain Rd, 350' E of Fashon Show Dr									
	43000	41900	35500	37100	37100*	37000*	37000*	37000*	37000*	37000*

* = DATA ADJUSTED OR ESTIMATED

CLARK COUNTY

TABLE 3 - ANNUAL AVERAGE DAILY TRAFFIC AT PORTABLE TRAFFIC COUNT STATIONS -

STATION	1996	1997	1998	1999	2000	2001	2002	2003	2004	2005
0069	Spring Mountain Rd, .1 mile E of Highland Dr.									
	54300	52900	45000	46800	74000	74000*	74000*	68100	68000*	68000*
0070	IR-15, N/B on-ramp of the Spring Mtn Rd Intch 'Exit 39' 75' S of IR-15.									
	9640	9880	9475	9475	10500	10000	10000*	12500	13400	13500
0071	IR-215, W/B on-ramp from Windmill Ln.									
		9480	10385	7820	11500	11185*	13400	14600	14900	15200
0072	IR-15, S/B off-ramp of the Spring Mtn Rd Intch 'Exit 39' 75' S of IR-15.									
	17420	17860	17100	19135	8000*	7800	6550	8350	8850	9700
0073	SR-591 (Spring Mtn Rd), 150' W of the S/B off-ramp of the IR-15 Spring Mtn Rd 'Exit 39'.									
	52200	50800	43000	48900	52500	45000	53000	53000*	51000	59000
0074	IR-15, .5 mi N of the Spring Mtn Rd Intch 'Exit 39'.									
	173720	195055	195455	217575	227000*	219600*	224250*	235700*	245000	251000*
0075	IR-15, N/B off-ramp of the Sahara Av Intch 'Exit 40'									
	17235	16755	16070	16325	19300	19300	19800*	20600	20800	22000
0077	IR-15, N/B on-ramp of the Sahara Av Intch 'Exit 40'.									
	18100	18620	17260	18975	19200	19200*	19200*	23300	23800	26400
0078	IR-215, btwn Windmill Ln & Eastern Av.									
		22585	34620	45835	77700	95075*	108500	117000	117000	128000
0079	IR-15, S/B off-ramp of the Sahara Av Intch 'Exit 40'.									
	9445	9600	9405	9835	9500	9500*	7750	7850	8350	8600
0080	SR-589 (Sahara Av), .2 mi W of SR-599 (Rancho Rd).									
	64700	60000	59500	59900	50500	49000	49000	49000*	52000*	66000
0081	IR-15, S/B on-ramp of the Sahara Av Intch 'Exit 40'.									
	15550	16135	15475	16015	18900*	18900*	19880	19100	19100	20300

* = DATA ADJUSTED OR ESTIMATED

CLARK COUNTY

TABLE 3 - ANNUAL AVERAGE DAILY TRAFFIC AT PORTABLE TRAFFIC COUNT STATIONS -

STATION	1996	1997	1998	1999	2000	2001	2002	2003	2004	2005
0082	IR-215, E/B on-ramp from Eastern Av.									
			1605	5260	9500	12000	11130	11600	11600	11700
0083	IR-15, N/B off-ramp of the Charleston Bl Intch 'Exit 41A'.									
	5790	5115	4735	5015	5200	5700*	5000	6100	6100	6450
0084	SR-159 (Charleston Bl), 250' E of the Charleston Bl Intch 'Exit 41' E of Grand Central Pk.									
	47000	47000	40000	45200	46000	46000*	44600	44600*	48500*	45000
0085	IR-15, N/B off-ramp of the Charleston Bl Intch 'Exit 41B', 5' S of the structure.									
	5500	5930	5940	6860	6800*	6800*	6050*	7000	7400	7600
0086	IR-215, W/B off-ramp to Eastern Av.									
			1910	5195	9800	11000	11400	11800	12400	11700
0088	IR-15, S/B off-ramp of the Charleston Intch 'Exit 41'.									
	9165	7370	7420	6215	8400	8400*	9000	8600	9250	8850
0090	IR-215, W/B on-ramp from Eastern Av.									
		11115	7290	8325	12360	14000	16100	19900*	17200	18300
0091	IR-15, S/B on-ramp of the Charleston Bl Intch 'Exit 41'.									
	10475	12175	12370	16135	13400	13400*	10700	15000	14900	16000
0092	IR-15, btwn Charleston Bl Intch 'Exit 41' & Las Vegas Ex Intch 'Exit 42'.									
	183120	194860	194415	211245	221000	212600*	222650*	230000*	246000*	248000*
0093	IR-15, From SB MLK to I-15 SB									
			0		4300	5300	4550	6000	5950	6000
0094	IR-15, From I-15 NB off-ramp to US-95 NB.									
	29180	30655	29150	33225	42000	39050	39400*	39500	39500	45500
0095	IR-15, From NB I-15 to SB US-95									
	26840	24895	23455	23000	23000	20500	18400*	24700	24400	26100

* = DATA ADJUSTED OR ESTIMATED

CLARK COUNTY

TABLE 3 - ANNUAL AVERAGE DAILY TRAFFIC AT PORTABLE TRAFFIC COUNT STATIONS -

STATION	1996	1997	1998	1999	2000	2001	2002	2003	2004	2005
0096	US-95, btwn Downtown Ex Intch & Casino Center Intch.									
	161895	166535	164465	159780	169200	171580	175300	183000	182000	184000*
0097	US-95, From NB US-95 to NB I-15.									
	9445	10555	11500	10765	11500	11500*	14000	14200	14200	15800
0098	IR-15, .1 mi S of the D St/Washington Intch 'Exit 42' (add 03-0099,105,408 SB & 97 NB).									
	105955	114900	121330	130470	127500*	131550*	143150*	153000*	162000	164000*
0099	IR-15, from I-15 SB off-ramp to US-95 NB									
	10895	10430	11795	15235	13000*	13000*	13300*	13200	13300	13000*
0100	IR-15, From I-15 NB to MLK.									
					2900	3600	3000	4400	4800	4950
0102	US-95, From US-95 S/B off-ramp to I-15 S/B									
	31620	33200	35620	43950	45500	41000	39500	43500	43500*	44500
0103	US-95, From US-95 NB off-ramp to I-15 SB.									
	26415	28035	26665	27000	28000	23500	22000	27600	27300	26900
0104	US-95, From US-95 N/B off-ramp to MLK									
					4000	4100	4650	4500	5050	5150
0105	IR-15, From SB I-15 to SB US-95									
	8475	8110	9770	9700	12000	11000	13800	13000	15000	15200
0106	US-95, From US-95 SB to I-15 NB									
	8075	7730	8740	10700	10500	11000	13300	11400	12600	12200
0107	IR-515, S/B off-ramp of the Casino Center Dr Intch 'Exit 75-A'									
	12170	11170	9900	10360	12100	13580*	12100*	12600*	11300	11200
0108	IR-215, E/B on-ramp from Stephanie St.									
						2100	2500	2700	1350	2150

* = DATA ADJUSTED OR ESTIMATED

CLARK COUNTY

TABLE 3 - ANNUAL AVERAGE DAILY TRAFFIC AT PORTABLE TRAFFIC COUNT STATIONS -

STATION	1996	1997	1998	1999	2000	2001	2002	2003	2004	2005
0109	IR-215, W/B on-ramp from Pecos Rd.									
			11370	19585	4600	5400	6350	7350	6300	8100
0110	4th St, 300' N of Stewart St.									
	10700	11000	11000	11000	10800	10000	10300	11200	11200*	10500
0111	SR-602 (Casino Center Dr), 250' S of SR-579 (Bonanza Rd).									
	3500	3800	3750	4000	4000*	4000*	4150	3800	4250	4050
0112	IR-515, N/B on-ramp of the Casino Center Dr Intch 'Exit 75-A'.									
	11060	11670	11085	11255	10800	13000	12900	12700	12400	11800
0113	US-95, btwn Las Vegas Bl 'Exit 74-A' & Casino Center Dr 'Exit 75-B'.									
	138665	149695	144080	138165	146300*	145000*	150300*	157600*	156000*	161000*
0114	SR-610 (Lamb Bl), at the cattle guard S of IR-15.									
	980	940	1550	1550	1150	1300	1700	3400	3600*	3900*
0115	IR-15, N/B off-ramp of the Apex Intch 'Exit 58'.									
	335	565	495	870	390	410	540	570	640	610
0116	SR-604 (Las Vegas Bl), .8 mi S of N/B ramps of the Apex Intch 'Exit 58'.									
	2265	2000	1550	1650	1550	1400	1400*	1700	1600	2400
0117	IR-15, N/B on-ramp of the Apex Intch 'Exit 58' .									
	795	835	590	655	610	430*	630	610	620	890
0118	IR-215, W/B on-ramp of IR-215 Intch to N/B IR-15.									
	21100	28180	33065	36030	41000	37000*	39000	40500	41000	41000
0119	IR-15, S/B off-ramp of the Apex Intch 'Exit 58'.									
	645	650	550	520	500	430	500	500	460	720
0120	FRCL07, .1 mi N of the S/B ramps of Apex Intch 'Exit 58'.									
	1350	1510	1700	2450	2100	2000	2850	2700	2500	2850

* = DATA ADJUSTED OR ESTIMATED

CLARK COUNTY

TABLE 3 - ANNUAL AVERAGE DAILY TRAFFIC AT PORTABLE TRAFFIC COUNT STATIONS -

STATION	1996	1997	1998	1999	2000	2001	2002	2003	2004	2005
0121	IR-215, E/B off-ramp to Pecos Rd.									
			11790	19820	4300	4900	5830	6500	5550	6850
0122	IR-15, S/B on-ramp of the Apex Intch 'Exit 58'.									
	545	590	555	770	470	460	580	670	700	660
0123	IR-15, N/B off-ramp of the US-93 Intch 'Exit 63'.									
	1590	1815	2085	1740	1500	1300	2250	2250*	1950	2750
0125	IR-15, N/B on-ramp of the US-93 Intch 'Exit 58'.									
	200	215	215	170	180	190	240	350	220	260
0126	IR-215, E/B off-ramp of the Sunset Rd Intch to Airport Co.									
	11725	12765	13970	11920	16100	17000	19800	20800	22200	26100
0127	IR-15, S/B off-ramp of the US-93 Intch 'Exit 58'.									
	265	240	250	180	190	190	250	390	240	260
0128	Frehner Rd, 100' E of Losee Rd.									
			95	100	140	360	360*	1200	1100	1600
0129	IR-215, btwn Las Vegas Bl Intch & Warm Springs Rd-Airport Co Intch.									
	46315	68175	80335	82215	117500	134000	153250	166000	170000	184000
0130	IR-15, S/B on-ramp of the US-93 Intch 'Exit 58'.									
	1815	1840	1895	1655	1400	1380	2200	2250	1950	2800
0131	IR-215, btwn Airport Co & Warm Springs Rd.									
	23635	47310	58515	61530	91700	107200*	122600	131000	133000	139000
0132	CL-215, E/B off-ramp to Decatur Bl.									
						1900	3080	2850	2750	3400
0133	IR-15, N/B off-ramp of the Valley of Fire Intch 'Exit 64'.									
	730	710	890	790	700	560	700	700	810	1050

* = DATA ADJUSTED OR ESTIMATED

CLARK COUNTY

TABLE 3 - ANNUAL AVERAGE DAILY TRAFFIC AT PORTABLE TRAFFIC COUNT STATIONS -

STATION	1996	1997	1998	1999	2000	2001	2002	2003	2004	2005
0134	Valley of Fire Rd, 4.8 mi S of IR-15 Valley of Fire Intch 'Exit 75'.									
	705	685	700	590	460	490	490*	500	550	490
0135	IR-15, N/B on-ramp the Valley of Fire Intch 'Exit 75'.									
	605	590	765	490	450	420	490	480	570	780
0136	IR-15, S/B off-ramp of the Valley of Fire Intch 'Exit 75'.									
	340	330	535	335	350	280	350	380	430	510
0137	IR-15, S/B on-ramp of the Valley of Fire Intch 'Exit 75'.									
	565	550	675	570	440	400	520	530	620	730
0138	IR-15, N/B off-ramp of the Ute Intch 'Exit 80'.									
	50	50	50	55	60	70	60*	100	70	60
0139	IR-15, N/B on-ramp of the Ute Intch 'Exit 80'.									
	55	55	55	55	60	70	70	130	60	40
0140	CL-215, W/B on-ramp from Decatur Bl.									
						2100	3450	3450	3200	3900
0141	IR-15, S/B off-ramp of the Ute Intch 'Exit 80'.									
	30	30	30	35	50	50	50	100	50	40
0142	IR-15, S/B on-ramp of the Ute Intch 'Exit 80'.									
	30	30	30	45	50	50	60	70	60	50
0143	Grand Teton Dr, .1 mile W of Durango Dr.									
									1750	2100
0144	Grand Teton Dr, E of N Jones Bl, W of Bradley Rd.									
										4050
0145	IR-15, N/B off-ramp of the Byron Intch 'Exit 84'.									
	30	30	30	30	20	30	30	30	30	30

* = DATA ADJUSTED OR ESTIMATED

CLARK COUNTY

TABLE 3 - ANNUAL AVERAGE DAILY TRAFFIC AT PORTABLE TRAFFIC COUNT STATIONS -

STATION	1996	1997	1998	1999	2000	2001	2002	2003	2004	2005
0146	IR-15, N/B on-ramp of the Byron Intch 'Exit 84'.									
	20	20	20	30	20	30	30	30	30	40
0147	SR-159 (W Charleston Bl), 0.2 mi W of I-215.									
									18200	19000
0148	IR-15, S/B off-ramp of the Byron Intch 'Exit 84'.									
	15	15	15	15	20	20	30	20	30	40
0149	IR-15, S/B on-ramp of the Byron Intch 'Exit 84'.									
	15	15	25	15	20	20	30	20	30	30
0150	IR-15, N/B off-ramp of the Hidden Vy Intch 'Exit 88'.									
	120	120	140	145	90	130	120	110	110	150
0151	IR-15, N/B on-ramp of the Hidden Vy Intch 'Exit 88'.									
	110	110	110	125	90	120	120	140	100	110
0152	CL-215, btwn Decatur Bl & IR-15.									
					30000	64000	81500	92550*	98500	124000
0153	IR-15, S/B off-ramp of the Hidden Vy Intch 'Exit 88'.									
	105	105	110	110	90	110	110	120	90	90
0154	IR-15, S/B on-ramp of the Hidden Vy Intch 'Exit 88'.									
	120	120	130	150	90	130	140	110	110	160
0155	IR-215, W/B off-ramp to S/B IR-15.									
				2245	2600	3200	3800	4600	5700	5250
0156	IR-15, N/B off-ramp of the Moapa Intch 'Exit 90'.									
	565	635	760	590	300*	610	700	750	750	680
0157	FRCL19, .2 mi N of SR-168 (Glendale-Moapa Rd).									
	2400	2300	2405	2400	2650*	2500	2550	2750	2550	2500

* = DATA ADJUSTED OR ESTIMATED

CLARK COUNTY

TABLE 3 - ANNUAL AVERAGE DAILY TRAFFIC AT PORTABLE TRAFFIC COUNT STATIONS -

STATION	1996	1997	1998	1999	2000	2001	2002	2003	2004	2005
0158	SR-168 (Glendale-Moapa Rd), .2 mi W of the frontage rd at Glendale 'Exit 90'.									
	2250	2400	2250	2660	2850	3000	2800	3500	2850	3650
0159	N 5th St, .2 mi N of SR-601(Main St).									
			4350	4450	4200	4300				5100*
0160	IR-15, S/B on-ramp of the Moapa Intch 'Exit 90'.									
	630	715	905	890	700	690	750	860	710	730
0161	IR-15, N/B off-ramp of the Glendale Intch 'Exit 91'.									
	170	100	270	230	100	100	70*	160	80	40
0162	IR-215, E of SR-604 (Las Vegas Bl).									
	39575	59360	70585	72040*	104300*	122300	139550*	150400*	152000*	167000*
0163	IR-15, N/B on-ramp of the Glendale Intch 'Exit 91'.									
	855	850	900	1005	1100	1000	1100	1200	1150	1100
0165	FRCL19, 200' S of the Glendale Intch 'Exit 91' cross traffic rd.									
	1400	1340	1350	1350	1500	1400	1350	1700	1350	1200
0166	IR-15, S/B off-ramp of the Glendale Intch 'Exit 91'.									
	975	965	985	950	1100	1000	1000	1150	1050	1100
0167	Revere St, .1 mi N of Ann Rd.									
			2850	2850	2850*	5800	5800*	7400	8350	8300
0168	IR-15, N/B off-ramp of the Logandale Intch 'Exit 93'.									
	1250	1325	1350	1395	1500	1500	1600	1650	1750	1800
0169	SR-169 (Moapa Valley Rd), .3 mi S of the N/B ramps of the Logandale Intch 'Exit 93'.									
	3350	3400	3650	3700	3800	3850	4450	4350	4450	5100
0170	IR-15, N/B on-ramp of the Logandale Intch 'Exit 93'.									
	435	460	460	505	500	520	590	540	550	710

* = DATA ADJUSTED OR ESTIMATED

CLARK COUNTY

TABLE 3 - ANNUAL AVERAGE DAILY TRAFFIC AT PORTABLE TRAFFIC COUNT STATIONS -

STATION	1996	1997	1998	1999	2000	2001	2002	2003	2004	2005
0171	IR-15, S/B off-ramp of the Logandale Intch 'Exit 93'.									
	455	480	460	535	500	520	590	580	620	770
0172	IR-15, S/B on-ramp of the Logandale Intch 'Exit 93'.									
	1275	1350	1605	1415	1500	1500	1650	1700	1750	1950
0174	IR-15, S/B on-ramp of the Spring Mountain Rd Intch.									
					12000*	12000	11800	11800*	12500	12000
0175	IR-15, N/B off-ramp of the Carp-Elgin Intch 'Exit 100'.									
	40	40	40	40	40	40	40	70	40	50
0176	IR-15, N/B on-ramp of the Carp-Elgin Intch 'Exit 100'.									
	40	40	40	40	40	40	30	90	30	50
0177	US-95, N/B off-ramp to SB Rancho Dr 'Exit 90A'.									
			3315	3280	3000	2900	3200	2900	2900	3150
0178	IR-15, S/B off-ramp of the Carp-Elgin Intch 'Exit 100'.									
	45	45	60	55	70	70	60	110	60	70
0179	US-95, N/B off-ramp of the Ann Rd Intch to Ann Rd 'Exit 90B'.									
			11120	12060	14100	14100*	15100	15100*	16400	18100
0180	IR-15, S/B on-ramp of the Carp-Elgin Intch 'Exit 100'.									
	55	55	50	65	70	80	60	90*	70	70
0181	IR-15, N/B off-ramp of the E Mesa Intch 'Exit 110'.									
	205	205	205	280	280	300	140	170	150	170
0182	IR-15, N/B on-ramp of the East Mesa Intch 'Exit 109'.									
	225	255	255	270	280	300	80	210	160	180
0183	US-95, S/B on-ramp of the Ann Rd Intch from Ann Rd to US-95 'Exit 90B'.									
			12340	14735	16900	18000	18200	18100*	18700	18800

* = DATA ADJUSTED OR ESTIMATED

CLARK COUNTY

TABLE 3 - ANNUAL AVERAGE DAILY TRAFFIC AT PORTABLE TRAFFIC COUNT STATIONS -

STATION	1996	1997	1998	1999	2000	2001	2002	2003	2004	2005
0184	US-95, N/B on-ramp of the Ann Rd Intch from Ann Rd 'Exit 90B'.									
			3015	3425	4500	5100	3100*	5200	5800	6600
0185	IR-15, S/B on-ramp of the East Mesa Intch 'Exit 109'.									
	275	275	275	370	400	430	220	220	200	220
0186	IR-15, S/B off-ramp of the East Mesa Intch 'Exit 109'.									
	310	300	300	470	400	490	210	250	170	210
0187	IR-15, N/B off-ramp of the Bunkerville Rd Intch 'Exit 112'.									
	70	70	90	125	100	100	100	110	110	130
0188	SR-170 (Bunkerville Rd), .9 mi S of IR-15 at the Bunkerville Rd Intch 'Exit 112'.									
	140	145	170	225	200	190	210	270	260	300
0189	IR-15, N/B on-ramp of the Bunkerville Rd Intch 'Exit 112'.									
	40	40	45	50	50	65	50	50*	60	60
0190	IR-215, E/B on-ramp to IR-215 from SR-604 (Las Vegas Bl).									
	2710	3415	3760	3875	5400	5800	6200	7300	8350	7950
0191	IR-15, S/B off-ramp of the Bunkerville Rd Intch 'Exit 112'.									
	40	40	45	50	50	60	50	50	50	70
0192	IR-15, S/B on-ramp of the Bunkerville Rd Intch 'Exit 112'.									
	70	70	90	115	100	110	110	130	110	130
0193	SR-144 (Mesquite Bl), .4 mi W of SR-170 (Bunkerville Rd).									
	8200	7500	7500*	7400	7200	7400*	8100	8500	9600	11200
0195	SR-144 (Mesquite Bl), .1 mi E of Arrowhead Rd.									
	14400	15600	15500	18300	18600	18500	19200	19200*	20000*	23000*
0196	US-95, S/B off-ramp of the Ann Rd Intch to Ann Rd 'Exit 90B'.									
			2365	2605	3300	3300	3300*	3750	4200	6000

* = DATA ADJUSTED OR ESTIMATED

CLARK COUNTY

TABLE 3 - ANNUAL AVERAGE DAILY TRAFFIC AT PORTABLE TRAFFIC COUNT STATIONS -

STATION	1996	1997	1998	1999	2000	2001	2002	2003	2004	2005
0197	SR-170 (Bunkerville Rd), .8 mi S of SR-144 (Mesquite Bl).									
	3600	3700	3800	3650	3750	3500	3600*	4500	3950	4500*
0198	Main St, .1 mi North of SR-170 (Bunkerville Rd).									
	190	195	195*	195*	195*	260	280	270	330	310
0199	IR-15, 1 mi S of Moapa Intch 'Exit 90'.									
	13250	13920	14925	15730	16700	17850	18570*	18100	19300	19600
0200	SR-604 (N Las Vegas Bl), .2 mi N of the main gate to Nellis Air Force Base.									
	16100	17000	15700	16600	16900*	16900*	14800	13800	14400	17000
0201	SR-604 (Las Vegas Bl), 100' N of Checker Flag Ln.									
	4950	5200	3500	3700	3500*	3500*	3500*	3600	4700	4350
0202	US-93, .6 mi N of US-93 Intch 'Exit 64'.									
	1300	1450	1450	1400	1650	1700	1670*	1700*	1650	2900
0203	Horizon Ridge Pk, .1 mi W of Green Valley Pk.									
			6650	6650	10100	14000	14000*	21100*	23300	23300*
0204	SR-168 (Moapa Valley Rd), 6.7 mi E of US-93.									
	230	230	230	220	220*	190	150	170	160	150
0205	SR-168 (Moapa Valley Rd), 1 mi E of the county rd to Moapa.									
	1050	1050	1050	1050	1090	1200	1150	1150*	1200	1450
0206	Lake Mead Bl, .4 mi W of Rampart Rd.									
	16000	21800	24000	24000	22300	20000	19600	19600*	20000	19100
0207	SR-169 (Logandale Rd), 200' S of the Morman Church.									
	4400	4700	4800	4850	4950	5000	5450	5500	5400	5850
0208	Stewart Av, .2 mi W of Lamb Bl.									
	15900	15700	15200	15100	15600	15000	15000*	15100	17100	15100

* = DATA ADJUSTED OR ESTIMATED

CLARK COUNTY

TABLE 3 - ANNUAL AVERAGE DAILY TRAFFIC AT PORTABLE TRAFFIC COUNT STATIONS -

STATION	1996	1997	1998	1999	2000	2001	2002	2003	2004	2005
0209	Hillside Dr, .3 mi E of Sandhill Bl (Mesquite area)									
				0					2000	2800
0210	SR-169 (Moapa Valley Bl), 220' S of Virginia St in Overton.									
	4700	5000	5050	5550	5700	5400	6050	6050*	6400	6400
0211	SR-169 (Moapa Valley Bl), 50' N of the rd to the Lost City Museum.									
	1350	1350	1350	1400	1470	1400	1250	1400	1550	1450
0213	SR-169 (Moapa Valley Bl), 25' S of the rd to the Lost City Museum.									
	1300	1290	1330	1350	1360	1300	1200	1300	1500	1400
0214	SR-169 (Moapa Valley Bl), 1.0 mi S of the county rd to Overton Beach.									
	780	755	910	890	840	800	1050	890	1050	780
0215	Valley of Fire Rd, .2 mi W of the county rd to Overton Beach.									
	460	450	460	460	320	300	380	390	400	410
0216	IR-215, W/B off-ramp of the Pecos Intch.									
					6860	9300	10400	10600	8550	11900
0217	Callville Bay Rd, .2 mi NE of SR-147 (Lake Mead Bl).									
	1490	1500	1800	1700	1750*	1400	1400	1350	1500	1550
0218	Lake Mead Bl, .9 mi N of the Rd to Callville Bay.									
	1500	1600	1900	2000	2050	1650	1650	1450	1450	1500
0219	Lake Mead Bl, .2 mi N of SR-564 (Lake Mead Dr) and Boulder Beach Rd.									
	1850	1850	2200	2350	2600	1920	1920	1900	2150	2100
0220	Decatur Bl, .1 mi S of Pebble St.									
			400	400	1900	1900*	2660*	9600*	9650	10000
0223	Boulder Beach Rd, .6 mi N of US-93.									
	3850	2700	3500	3950	3000	2800	2350	2450	2800	3200

* = DATA ADJUSTED OR ESTIMATED

CLARK COUNTY

TABLE 3 - ANNUAL AVERAGE DAILY TRAFFIC AT PORTABLE TRAFFIC COUNT STATIONS -

STATION	1996	1997	1998	1999	2000	2001	2002	2003	2004	2005
0224	Boulder Beach Rd, .1 mi N of the Lake Mead Fish Hatchery Rd.									
	2150	2100	2150	2700	2100	2100*	1700	1650	2050	2450
0225	US-93, .25 mi N of Boulder Beach Rd.									
	13800	13900	14000	15100	16500	15000	13300	13400	14300	13000
0226	US-93, .2 mi N of the S Jct of Nevada Hw in Boulder City.									
	13700	14300	15000	15900	15400	15000	12000	13200	14200	16000*
0227	Nevada Hw, .1 mi N of Fifth St.									
	15500	15500	13000	12600	14300	13000	14300	13500	13600	13900
0228	US-93, .2 mi N of Industrial Rd in Boulder City.									
	14500	15000	16200*	16900	16800*	18000	15500	16400	17400	18700
0229	IR-15, N/B off-ramp of the Spring Mountain Rd Intch 'Exit 39'.									
					14500	15500*	17200	16900	17200	17400
0230	US-95, 1.7 mi N of the Railroad Pass Intch.									
	35365	37345	37900	38295	38500	38000	42660	43000	44000	45000
0231	SR-165 (Nelson Rd), .2 mi E of US-95.									
	200	205	190	150	175	180	200	230	250	280
0232	IR-15, N/B off-ramp of the Speedway-Hollywood Intch 'Exit 54'.									
		345	900	1000	1660	2240*	3350	3040	4000	3900
0233	IR-15, N/B on-ramp of the Speedway-Hollywood Intch 'Exit 54'.									
		70	45	75	110	520	830	820	860	960
0234	IR-15, S/B off-ramp of the Speedway-Hollywood Intch 'Exit 54'.									
		70	60	100	130	360	600	600*	610	780
0236	Cottonwood Cove Rd, 1 mi E of US-95 & .2 mi E of the rd to Searchlight Cemetery.									
	425	470	490	510	570	580	360	410	350	510

* = DATA ADJUSTED OR ESTIMATED

CLARK COUNTY

TABLE 3 - ANNUAL AVERAGE DAILY TRAFFIC AT PORTABLE TRAFFIC COUNT STATIONS -

STATION	1996	1997	1998	1999	2000	2001	2002	2003	2004	2005
0237	SR-164 (Nipton Rd), 1.1 mi W of US-95.									
	970	800	790	820	820	820*	880	880*	990	660
0239	IR-15, S/B on-ramp of the Speedway-Hollywood Intch 'Exit 54'.									
		270	555	1060	1850	2500	2650	2680*	3700	3550
0242	US-95, NV-CA Stateline 1 mi S of SR-163 (Laughlin Hw).									
	2450	2200	2400	2450	3050*	3100	3400	3400*	3500	3400
0243	SR-582 (Boulder Hw), .2 mi S of SR-564 (Lake Mead Dr).									
	28200	28300	26500	27500	29200*	27000	27500	27600*	27300	28000*
0244	SR-564 (Lake Mead Dr), 600' E of SR-582 (Boulder Hw).									
	28200	28800	30500	31800	33000	33000	33000	33500	35500	36000
0245	SR-564 (Lake Mead Dr), .2 mi W of SR-582 (Boulder Hw).									
	25000	26100	28000	30000	32500	31000	32500	32800	28700	29500
0249	SR-562 (Sunset Rd), .1 mi W of SR-582 (Boulder Hw) in Henderson.									
	18400	19000	19000	19400	19400*	19400*	15700	15700	18400	19600
0250	Sunset Rd, .2 mi E of Green Vy Pk.									
	34800	36800	39500	38700	37500	34000	32500	33000	33500	37000
0251	Green Valley Pk, .1 mi S of SR-562 (Sunset Rd).									
	30100	30700	29000	32000*	32000	30000	30000*	29900	30500	31000
0255	SR-562 (Sunset Rd), 500' E of Las Vegas Bl.									
	23000	21400	22000	23700	22300	21000	19600	20800*	24200	25600
0258	SR-582 (Boulder Hw), .25 mi N of SR-593 (Tropicana Av).									
	25900	28300	28100	29400	31500	29000	29500*	34500*	38500	39500
0259	SR-593 (Tropicana Av), .1 mi W of SR-582 (Boulder Hw).									
	11200	12600	13500	15100	17000	18000	17700*	18800	19400	20300

* = DATA ADJUSTED OR ESTIMATED

CLARK COUNTY

TABLE 3 - ANNUAL AVERAGE DAILY TRAFFIC AT PORTABLE TRAFFIC COUNT STATIONS -

STATION	1996	1997	1998	1999	2000	2001	2002	2003	2004	2005
0260	SR-593 (Tropicana Av), .1 mi E of SR-605 (Paradise Rd).									
	61200	62200	63500	81000	70000	75000	77500	79000	80000	86000
0261	Paradise Rd, 400' S of SR-592 (Flamingo Rd).									
	40000	42500	47500	41300	40500	43000	43000*	41000	42500	42000
0262	SR-593 (Tropicana Av), .25 mi W of SR-605 (Paradise Rd).									
	74500	75700	82500	89900	92000	79000	81400*	93500	99000	108000
0263	Paradise Rd, .2 mi S of SR-593 (Tropicana Av).									
	31300	31300	33000	34100	35000*	35000*	35000*	35100*	35800*	36000*
0264	SR-604 (Las Vegas Bl), 1000' N of Four Seasons Rd North of Russell Rd.									
		34300	35500	35500	35000	38000	40900	35100*	43000	51500
0265	Davis Dam Rd, .1 mi N/E of SR-163.									
	520	550	570	470	500	520	480	360	360*	340*
0266	SR-593 (Tropicana Av), .1 mi W of Koval Ln.									
	64100	65100	71000	95000	97000	88000	89000*	81300*	94700	87500
0267	SR-604 (Las Vegas Bl), 400' N of SR-593 (Tropicana Av).									
	63600	64000	67000	65700	67000	63000	67000	70500	66500	63000*
0268	SR-604 (Las Vegas Bl), .1 mi S of SR-593 (Tropicana Av).									
	50100	52200	54000	54000	55000*	50000	57200	60000*	62500	58000
0269	SR-593 (Tropicana Av), 450' E of Valley View Bl.									
	60200	61600	63500	63000	58500	53000	60000	59500	63500	63000
0270	SR-604 (Las Vegas Bl), .1 mi N of SR-592 (Flamingo Rd).									
	68400	69900	73000	71000*	72400*	72400*	74200	77000	78000	69000
0271	SR-582 (Boulder Hw), 1000' N of SR-612 (Nellis Bl).									
	25000	26900	26600	27900	25900	26000	26000*	30100	33000	32000

* = DATA ADJUSTED OR ESTIMATED

CLARK COUNTY

TABLE 3 - ANNUAL AVERAGE DAILY TRAFFIC AT PORTABLE TRAFFIC COUNT STATIONS -

STATION	1996	1997	1998	1999	2000	2001	2002	2003	2004	2005
0272	SR-610 (Lamb Bl), .1 mi N of SR-582 (Boulder Hw).									
	32800	33200	33100	37100	32000	30000	31500	32500	36000	38000
0273	SR-582 (Boulder Hw), .2 mi N of the US-95 ramps at 'Exit 69'.									
	41500	42600	40200	40300	36500	36000	36000*	38500	39000	40000
0274	SR-589 (Sahara Av), .2 mi E of Mojave Rd.									
	36600	39400	42000	41700	41500*	45000	39000	40000	40000	42000
0275	SR-589 (Sahara Av), .2 mi W of SR-606 (Maryland Pk).									
	53700	56000	52500	54600	55000	52700*	51500	50300*	52000	54500
0277	Paradise Rd, 300' S of SR-589 (Sahara Av).									
	35800	33000	34000	37100	37000	37000*	37000*	37100*	36000	37500
0278	SR-605 (Paradise Rd), 450' N of SR-589 (Sahara Av).									
	21300	19400	19000	17700	18100	19000	17100	17100*	16500	17900
0279	SR-589 (Sahara Av), 100' E of SR-604 (Las Vegas Bl).									
	57300	62700	65000	64900	66500	63800*	63800*	64500	67000	68500
0280	Adams Bl, E of Utah St.									
			1150	1150	1100	1200	1100	1050	1050	1050
0282	Jones Bl, .1 mi N of Ann Rd.									
			5850	5850	10000	11000	11200*	14100	16500	18100
0285	Utah St, S of Adams Bl.									
			1900	1950	2000	2100	2000	1900	1950	1800
0286	SR-589 (Sahara Av), .2 mi W of SR-604 (Las Vegas Bl)									
	71100	75000	76000	76300	75000	72000*	72000*	70500	73000	79500
0287	SR-604 (Las Vegas Bl), .25 mi S of Main St & 200' N of Cincinnati Av.									
	42900	44900	47500	45600	45500	47000	48400*	48400*	46500	41500

* = DATA ADJUSTED OR ESTIMATED

CLARK COUNTY

TABLE 3 - ANNUAL AVERAGE DAILY TRAFFIC AT PORTABLE TRAFFIC COUNT STATIONS -

STATION	1996	1997	1998	1999	2000	2001	2002	2003	2004	2005
0288	SR-604 (Las Vegas Bl), .1 mi S of Charleston Bl.									
	39300	37100	36000	35300	32000	32000	32500	31000	31500	32500
0289	US-95, btwn the Rancho Dr Intch 'Exit 77' & Martin L King Bl Intch 'Exit 76'.									
	158865	165555	167840	181550	195700*	199430*	198700*	198000*	201000*	201000*
0290	SR-604 (Las Vegas Bl), .2 mi N of Main St & 150' S of Oakey Bl.									
	38300	40100	46000	45100	41000	39000	45000	45000*	37000	37500
0291	SR-599 (Rancho Rd), 275' S of Pinto Ln.									
	31900	30800	33500	31000	30500	30000	30000*	30000*	27900	29500
0292	Jones Bl, .3 mi N of CL-215									
			4450	4450	6700	6700*	6700*	8400*	8400*	16200
0293	Arizona St, E of Nevada Hw.									
			3150	2800	2800	2900	2550	2550	2400	2750
0294	Paradise Rd, .6 mi S of SR-562 (Sunset Rd) N of IR-215 ramps.									
		9550	10500	11800	13800	12000	12800	12700	12700	14000
0295	SR-159 (Charleston Bl), 300' E of Rancho Rd.									
	40500	41300	39000	43600	43500	43500*	43500*	42200*	39500	37000*
0296	SR-601 (S Main St), 200' N of Utah Av.									
	22500	21700	21200*	20800	20800*	21000	22600	18100	18000*	20500
0298	SR-159 (Charleston Bl), 100' W of 4th St for W/B & 150' W for E/B.									
	34300	36000	36600	34100	37000	37000*	34500	35500	36000	39000
0299	SR-604 (Las Vegas Bl), 150' N of Bonneville Av.									
	34000	32100	31000	30400	27500	28000	26700	26700*	26100	26500
0300	SR-159 (Charleston Bl), 100' W of S 6th St.									
	32500	34600	31000	32200	34000	34000*	33500	35500	32500	40000

* = DATA ADJUSTED OR ESTIMATED

CLARK COUNTY

TABLE 3 - ANNUAL AVERAGE DAILY TRAFFIC AT PORTABLE TRAFFIC COUNT STATIONS -

STATION	1996	1997	1998	1999	2000	2001	2002	2003	2004	2005
0302	SR-582 (Fremont St), .1 mile E of Bruce St.									
	17900	17500	16500	16600	14500	14000	14000*	14200	14400	14000
0303	Tenaya Wy, .1 mi N of Desert Inn Rd.									
			1700	1700	1500	1200	1300	1200	1400	1400
0305	George Crockett Rd, E of Bermuda St.									
	2345	2550	2695	2350	2600	2600*	2800	2800*	2800*	2050
0306	Airport Connector Rd, N/B off-ramp of the McCarran Connector Intch to Sunset Rd.									
	5910	5700	6500	7650	8700	8300	8950	9300	8900	9750
0308	IR-215, W/B on-ramp of the Warm Springs-Airport Co Intch.									
	12355	12950	13200	15115	21300	22600	24800	26500	28200	31000
0309	IR-215, W/B off-ramp of IR-215 to Las Vegas Bl.									
	4030	5400	5990	6300	7800	6900	7500	8350	9750	8800
0312	El Camino Wy, 300' E of Buchanan Bl.									
			2450	2350	2400	2400	2400	2350	2300	2200
0313	SR-604 (Las Vegas Bl), .1 mi N of SR-579 (Bonanza Rd).									
	20200	20200	21200	18700	21900	24000	24000*	18600	21600	21000
0315	Marita Dr, 50' N of El Camino Wy.									
			550	510	550	550	600	550	570	560
0316	SR-601 (N Main St), .1 mi N of SR-579 (Bonanza Rd).									
	16000	16800	15600	16900	16700	14800	16700*	14000	15200	15500
0317	SR-579 (Bonanza Rd), 100' W of the W end of the RxR Overpass.									
	21000	21800	21900	24200	22900	22900*	22900*	16500	16700	17400
0318	SR-579 (Bonanza Rd), 400' E of Martin L King Bl.									
	20500	21100	22400	21900	20700*	20700*	20700*	16600	18100	17200

* = DATA ADJUSTED OR ESTIMATED

CLARK COUNTY

TABLE 3 - ANNUAL AVERAGE DAILY TRAFFIC AT PORTABLE TRAFFIC COUNT STATIONS -

STATION	1996	1997	1998	1999	2000	2001	2002	2003	2004	2005
0319	SR-579 (Bonanza Rd), 350' W of Martin L King Bl.									
	16000	16600	17600	17600	16700*	16700*	14600	14700	15100	15300
0321	SR-599 (Rancho Rd), .1 mi N of SR-579 (Bonanza Rd).									
	40600	42800	46400	46700	47000	50000	50000*	52600*	56500	55500
0322	US-95, 500' S of Valley View Bl Intch.									
	153135	159285	162090	178315	188400	190840*	190600*	186800*	190000*	190000*
0323	US-95, btwn Decatur Bl Intch 'Exit 79' & Valley View Dr Intch 'Exit 78'.									
	154080	160495	169145	183315	192600	195240	194800	191000	193500*	191000*
0325	SR-604 (Las Vegas Bl), 200' S of the N City limits of Las Vegas South of Owens Bl.									
	16400	16800	13700	14000	14900	15000	14800*	12900*	14500	14300
0327	Industrial Rd, 300' E of Yucca St.									
			1050	1150	1300	1300*	1450	1450	1700	1750
0328	SR-604 (Las Vegas Bl), 100' S of SR-147 (Lake Mead Bl).									
	22800	21600	20700	20200	22800	24000	24000*	21500*	23100	22000*
0329	SR-147 (Lake Mead Bl), 150' E of SR-604 (Las Vegas Bl).									
	31900	30500	34400	36800	37000	35000	34000*	38000	41000	41000
0330	SR-604 (Las Vegas Bl), .1 mi N of SR-147 (Lake Mead Bl).									
	26200	25800	24300	20600	26300	27000	26000*	25700	27900	25900
0331	SR-147 (Lake Mead Bl), 300' W of SR-604 (Las Vegas Bl).									
	38800	37100	37800	37700	36500	39000	39000*	37800*	38000*	48500
0334	SR-604 (Las Vegas Bl), .1 mi N of Pecos Bl.									
	18500	19000	17500	17500	19000	19200	20700*	20200	22300	22800
0335	SR-604 (Las Vegas Bl), .1 miles S of SR-610 (Lamb Bl).									
	12700	13200	12300	13400	12500	15000	15900	15600	17500	17700

* = DATA ADJUSTED OR ESTIMATED

CLARK COUNTY

TABLE 3 - ANNUAL AVERAGE DAILY TRAFFIC AT PORTABLE TRAFFIC COUNT STATIONS -

STATION	1996	1997	1998	1999	2000	2001	2002	2003	2004	2005
0337	SR-610 (Lamb Bl), .1 mi S of SR-604 (Las Vegas Bl).									
	10600	12100	11800	13200	12700	12500	13300	13700*	15400	15000
0338	SR-610 (Lamb Bl), 300' N of SR-147 (Lake Mead Bl).									
	18900	21000	20900	23500	20300	19900	22000	23100	24000	23900
0339	SR-147 (Lake Mead Bl), .1 mi W of SR-610 (Lamb Bl).									
	22600	23100	22200	26000	26000	26500	26500*	29500	29900	33500
0341	SR-147 (Lake Mead Bl), .1 mi E of Mt Hood St.									
	11400	13100	11650	16200	14300	15300	16200	17100	17600	19700
0342	SR-610 (Lamb Bl), 1000' N of Owens Av.									
	23400	25800	25700	26300	25200	24000	24000*	27400	27900	28000*
0345	SR-610 (Lamb Bl), .1 mi N of Sherrill Av.									
	37500	40400	40500	40900	42500	39000	39000*	42000	42500	44500
0346	SR-610 (Lamb Bl), .25 mi N of Sahara Av & 50' N of Cleveland St.									
	28400	28500	30000	31100	30500	27000	27000*	28000	31500	33500
0348	SR-589 (Sahara Av), .2 mi E of Rainbow Bl & 200' W of Torrey Pines Dr.									
	43800	47000	47500	50600	45500	45000	45000	47500	51500	52000
0349	SR-595 (Rainbow Bl), .2 mi N of SR-589 (Sahara Av).									
	50400	57600	60000	63200	58500*	56000	58000	62500	52000	55500
0350	SR-595 (Rainbow Bl), 150' S of Laredo St South of SR-589 (Sahara Av).									
	49800	49400	53700	51900	52500	51000	51500	51500*	48000	53500
0351	SR-595 (Rainbow Bl), 200' N of SR-593 (Tropicana Av).									
	30500	31700	32600	34200	39000	34000	40500	39800*	42500	49500
0352	SR-593 (Tropicana Av), 200' E of SR-595 (Rainbow Bl).									
	37300	39600	46000	47400	36500	40000	42000	44500	48500	46500

* = DATA ADJUSTED OR ESTIMATED

CLARK COUNTY

TABLE 3 - ANNUAL AVERAGE DAILY TRAFFIC AT PORTABLE TRAFFIC COUNT STATIONS -

STATION	1996	1997	1998	1999	2000	2001	2002	2003	2004	2005
0353	SR-595 (Rainbow Bl), .1 mi S of SR-593 (Tropicana Av).									
	23400	24100	24100	25300	33500	33500*	38500	38500*	38500*	47500
0354	SR-595 (Rainbow Bl), .7 mi N of SR-160 (Pahrump Vy Rd).									
	8550	9250	9250	8300	7050	7900	9150	9150*	12700	13000*
0355	Lamb Bl, .4 mi S of SR-573 (Craig Rd).									
	9300	9500	9800	9750	10600	10300	10200	13100	13700	12300
0356	SR-159 (W Charleston Bl), .2 mi W of Durango Dr.									
	15800	18100	21000	23000	27700	31000	31500	33500	37500	38000
0357	Alexander Rd, .2 mi E of Pecos Rd.									
			2250	2250	4000	4000	4000*	4600	5150	5400
0358	SR-159 (Blue Diamond Rd), .1 mi N of county rd to Red Rock Canyon.									
	2300	2400	2600	2650	2850	3100	4150	3650	5100	4550
0359	SR-159 (Blue Diamond Rd), 0.2 mi N of SR-160 (Pahrump Vy Rd).									
	1700	1750	1950	2850	2150	2250	2250*	1950	1950	2250
0360	SR-160 (Pahrump Vy Rd), .3 mi W of SR-159 to Blue Diamond.									
	5300	6050	6350	8300	7700	6900*	7550	7450	8050	8600
0361	SR-160 (Pahrump Vy Rd), E of SR-159 to Blue Diamond.									
				9000	8750	9800*	8600	8600*	11000*	9550
0365	Fairway Dr, 50' E of Mancha Dr									
			650	650	550	530	520	490	490	460
0366	SR-599 (Rancho Rd), 50' S of SR-573 (Craig Rd).									
	19170	21400	22100	22600	21200	22000	21700	21700*	24200	23100
0367	US-95, .5 mi S of the Snow Mountain Intch.									
	5700	5950	6300	6340	7200	7070*	6900	7200	7950	7700

* = DATA ADJUSTED OR ESTIMATED

CLARK COUNTY

TABLE 3 - ANNUAL AVERAGE DAILY TRAFFIC AT PORTABLE TRAFFIC COUNT STATIONS -

STATION	1996	1997	1998	1999	2000	2001	2002	2003	2004	2005
0368	SR-157 (Charleston Park Rd), .2 mi W of US-95.									
	2700	2900	2450	3150	2750	3200	2600	3000	2850	2700
0369	SR-157 (Charleston Park Rd), 1.6 mi W of SR-158 in the Deer Creek Camp Area.									
	1550	1580	1350	1750	1450	1800	1350	1500	1450	1600
0370	SR-158 (Deer Creek Rd), .6 mi N of SR-157 (Charleston Park Rd).									
	775	840	530	970	700	850	600	840	740	650
0371	SR-158 (Deer Creek Rd), 450' S of SR-156 (Lee Canyon Rd).									
	465	500	320	550	350	450	330	480	440	410
0372	SR-156 (Lee Canyon Rd), 2 mi W of SR-158 to the Deer Creek Camp Area.									
	695	770	430	900	500	600	520	500	510	340
0373	SR-156 (Lee Canyon Rd), .6 mi W of US-95.									
	560	580	360	560	400	480	370	520	490	350
0374	US-95, 5.9 mi N of SR-156 to Lee Canyon.									
	4100	4200	4400	4300	5200	4900	4850	5100*	5500	5450
0375	US-95, .1 mi N of mp 129, 9.25 miles N of Indian Springs.									
	3250	3400	3480	3490	3700	3800	3550	3550	3900	3900
0377	SR-607 (Civic Center Dr), 250' S of Ferguson Av .3 mi North of Carey Av.									
	13200	13400	13500	12500	14700	14000	14500*	16400	17400	17300
0378	IR-15, 1 mi N of the Craig Rd Intch 'Exit 48'.									
	15030	16695	18045	20180	21500	23000	25800	25800	27700	30000*
0379	IR-15, S/B off-ramp of the Craig Rd Intch 'Exit 48' .									
	1150	1440	1400	1535	1650	1650*	2100	1600	2400	3950
0380	SR-573 (Craig Rd), 300' W of the IR-15 Craig Rd Intch 'Exit 48'.									
	28100	29300	33300	35400	41500	41500*	49500	49000	49000*	54000

* = DATA ADJUSTED OR ESTIMATED

CLARK COUNTY

TABLE 3 - ANNUAL AVERAGE DAILY TRAFFIC AT PORTABLE TRAFFIC COUNT STATIONS -

STATION	1996	1997	1998	1999	2000	2001	2002	2003	2004	2005
0381	IR-15, S/B on-ramp of the Craig Rd Intch from E/B Craig Rd 'Exit 48'.									
	4385	7030	9000	9870	10000	10000	10700	12600	11200*	13400
0382	IR-15, N/B off-ramp of the Craig Rd Intch 'Exit 48'.									
	13840	17910	19970	20960	21000	21000*	22430*	22100	24400	25700
0383	IR-15, N/B on ramp of the Craig Rd Intch 'Exit 48'.									
	2035	2350	2090	2860	2850	2700	3250	2650	2700	4400
0384	Airport Connector Rd, W/B on-ramp of the McCarran Co Intch from Sunset Rd.									
	4650	3300	3800	5700	6400	6000	6700	6650	6250	6900
0385	SR-573 (Craig Rd), 300' E of IR-15 Craig Rd Intch 'Exit 48'.									
	39800	41300	43900	44800	46000	43000	48400	53000	59500	57500
0387	IR-15, .6 mi N of the Cheyenne Av Intch 'Exit 46'.									
	38585	47845	53670	56765	57000	58580	62880*	66600	67000	73500
0388	IR-15, S/B off-ramp of the Cheyenne Av Intch 'Exit 46'.									
	2045	2250	2500	2590	2850*	2400	2450	2750	3400	3400
0389	SR-574 (Cheyenne Av), 350' E of Losee Rd.									
	30800	34000	35800	35800	56000	57500	57500*	62000	65000	64000
0390	IR-15, S/B on-ramp of the Cheyenne Av Intch 'Exit 46'.									
	15010	13530	13500	13985	15350*	20430*	20875*	23400	24800	24200
0391	IR-15, N/B off-ramp of the Cheyenne Av Intch 'Exit 46'.									
	13950	13215	13420	13905	15350	18180	22300	24800	26200	28500
0392	SR-574 (Cheyenne Av), 200' W of SR-607 (Civic Center Dr).									
	33200	32300	33700	33300	41500	44000	44000*	48800	51000	49000
0393	Hidden Well Rd, E of Bermuda Rd.									
	1910	2160	2285	3010	3500	2900	3450	3350	3350*	4100

* = DATA ADJUSTED OR ESTIMATED

CLARK COUNTY

TABLE 3 - ANNUAL AVERAGE DAILY TRAFFIC AT PORTABLE TRAFFIC COUNT STATIONS -

STATION	1996	1997	1998	1999	2000	2001	2002	2003	2004	2005
0394	IR-15, N/B on-ramp of the Cheyenne Av Intch 'Exit 46'.									
	1565	2140	2475	2565	2850*	2400*	2450*	2800	3600	3350
0395	SR-604 (Las Vegas Bl), 0.1 mi S of Sahara Av.									
	49620	47750	49070	48110	46755	44840	46020	46365	45276	41000*
0396	US-95, S/B on-ramp to the US-95-Rancho Dr Intch 'Exit 77'.									
	10560	11035	10900	11800	13600	13400	13200	14600	13600	14000*
0397	US-95, N/B off-ramp of the US-95-Rancho Dr Intch 'Exit 77'.									
	11205	11260	10670	11465	13400	14000	13300	14800	14300	14000*
0398	US-95, N/B on-ramp of the US-95-Rancho Dr Intch 'Exit 77'.									
	8300	8265	8160	10200	9900	9010	9300	9300	8750	8800*
0399	US-95, S/B off-ramp of the US-95-Rancho Dr Intch 'Exit 77' 400' W of Rancho Rd.									
	7735	7760	7660	9650	9800	9800	9100	8900	8000	8000*
0400	IR-215, E/B off-ramp of the Warm Springs-Airport Co Intch to Warm Springs Rd.									
	6805	15260	14560	12060	12500	13300	13700	13700	13400	13700
0402	SR-599 (Rancho Rd), 100' N of W Mesquite Av.									
	38600	38900	41500	41100	40000	40000*	40000*	40000*	38000*	39000*
0403	SR-592 (Flamingo Rd), 500' W of Spencer St.									
	62700	61700	58000	58500	57000	55000	57500	55600	56500	58000
0404	SR-592 (Flamingo Rd), 400' E of Pecos Bl.									
	49600	53400	55000	53900	53500	53500*	53500*	49000	53000	53000
0405	SR-592 (Flamingo Rd), 300' E of Mountain Vista St.									
	30300	30000	30900	30500	30000	28000	29000	29600	30500	30000*
0406	SR-573 (Craig Rd), .2 mi E of SR-599 (Rancho Rd).									
	21000	21300	22200	22500	22700	22700*	23500	25800	27400	27400

* = DATA ADJUSTED OR ESTIMATED

CLARK COUNTY

TABLE 3 - ANNUAL AVERAGE DAILY TRAFFIC AT PORTABLE TRAFFIC COUNT STATIONS -

STATION	1996	1997	1998	1999	2000	2001	2002	2003	2004	2005
0407	SR-573 (Craig Rd), btwn Nellis Bl & Salmon Dr.									
	24000	26700	26000	26900	27400	27000	27000*	28500	30000	22600
0408	IR-15, from I-15 SB off-ramp to M.L.K.									
	5540	5285	4115	4450	5500*	5500*	9000	9700	6400*	7000*
0409	US-95, from MLK to SB US-95.									
	5835	6115	6425	6425	4500	4200	4900	4650	5500	5900
0410	SR-582 (Boulder Hw), btwn SR-589 (Sahara Av) & St Louis Av.									
	29100	30700	29000	29100	27000	26000	26000*	27100	27600	28600
0412	IR-15, N/B off-ramp of the 'D' St & Washington St Intch 'Exit 44'.									
	7780	7460	7780	8550	8600	5700	5950	6800	7550	7500
0414	Hualapai Wy, 25' N of Ann Rd.									
						170	130	180	140	130
0416	SR-578 (Washington St), 150' E of the N/B ramps of IR-15.									
	13500	13600	15800	15500	17500	18000	18000*	21300	21800	23000
0417	IR-15, N/B on-ramp of 'D' St & Washington St Intch 'Exit 44'.									
	2115	2115	2235	2490	2600	2500	2100	2400	2550	2500
0418	Town Center Dr, .1 mi N of Alta Dr.									
			7900	7900	14700	16000	18900	18900*	20500	22000
0419	IR-15, S/B off-ramp of the 'D' St & Washington St Intch 'Exit 44'.									
	2040	2040	2160	2405	2800	2200	2400	2300	2200	2100
0420	El Capitan Wy, 100' N of Alexander Rd.									
					900	870	920	1500	1650	1400
0421	Buffalo Dr, 25' N of Oleta Av (N of SR-160).									
			130	130	130	150	180	440	250	130

* = DATA ADJUSTED OR ESTIMATED

CLARK COUNTY

TABLE 3 - ANNUAL AVERAGE DAILY TRAFFIC AT PORTABLE TRAFFIC COUNT STATIONS -

STATION	1996	1997	1998	1999	2000	2001	2002	2003	2004	2005
0422	Rainbow Bl, .3 mi N of Ann Rd.									
			2250	2250	2700	4300	4300*	4300*	3550	3750
0423	IR-15, S/B on-ramp of the 'D' St & Washington Av Intch 'Exit 44'.									
	6935	6935	7235	8830	8300	6700	6250	7300	8000	7950
0424	IR-15, N of the 'D' & 'Washington' St Intch 'Exit 44'.									
	95395	104660	110710	117985	116000*	123850*	135450*	139000	151000	152000
0425	IR-15, N/B off-ramp of the Lake Mead Bl Intch 'Exit 45' Wye to E/B Lake Mead Bl.									
	8985	10490	11015	11920	11000	11000	12200	13200*	14100	14700
0426	SR-147 (Lake Mead Bl), One-Way E/B section E of the IR-15 Lake Mead Bl Intch 'Exit 45'.									
	20500	22400	22500	22500	23200	20100	24400*	24700	26600	27400
0427	IR-15, N/B off-ramp of the Lake Mead Bl Intch 'Exit 45' to W/B Lake Mead Bl.									
	6725	6750	7575	8570	7900	6190*	6000	5650	7700	6850
0428	FRCL42, btwn the N/B off-ramp of 'Exit 45' Lola Av & W/B Lake Mead Bl.									
	8690			0				9900	9900*	11000
0430	IR-15, N/B on-ramp of the Lake Mead Bl Intch'Exit 45'.									
	1205	1490	1615	1675	1800	1900	2350	2350	2650	2650
0431	IR-15, S/B on-ramp from Lola Av at Lake Mead Bl Intch 'Exit 45'.									
	12400	13630	12940	13560	14000	12000	14100	15300	16000	16600
0432	IR-15, S/B off-ramp of the Lake Mead Bl Intch 'Exit 45'.									
	1275	1420	1600	1660	1700	1900	2105	1900	2100	2050
0433	IR-15, S/B on-ramp Lake Mead Bl Intch 'Exit 45'.									
	5830	6500	6780	7770	6600	5700	6450	7000	8700	8050
0435	IR-15, S of the W Mesquite Intch 'Exit 120' .2 mi N of mp-119.									
	12065	12555	12650	14145	15700	16545	16890*	15900	16300	17500

* = DATA ADJUSTED OR ESTIMATED

CLARK COUNTY

TABLE 3 - ANNUAL AVERAGE DAILY TRAFFIC AT PORTABLE TRAFFIC COUNT STATIONS -

STATION	1996	1997	1998	1999	2000	2001	2002	2003	2004	2005
0436	IR-15, N/B off-ramp of the W Mesquite Intch 'Exit 120'.									
	1580	1750	1690	1985	2000	1700	1850	2000	1950	2250
0437	IR-15, N/B on-ramp of the W Mesquite Intch 'Exit 120'.									
	1750	1675	1540	1740	1700	1600	2040	1700	1850	2050
0438	IR-215, E/B on-ramp of the Warm Springs-Airport Co Intch from Warm Springs Rd.									
	180	790	1110	1405	2700	2800	2000	3050	3000	3250
0439	IR-15, S/B off-ramp of the W Mesquite Intch 'Exit 120'.									
	1845	2075	1855	1930	1830	1900	2150	1780*	2150	2350
0440	IR-15, S/B on-ramp of the W Mesquite Intch 'Exit 120' 400' W of the cross traffic rd.									
	1480	1290	1290	1365	1330	1330	1350	1600	1500	1550
0441	IR-15, North of W Mesquite Intch 'Exit 120' at mp 121.									
	12600	13265	13065	14465	15900	17055	17880*	16100	16900	18200
0442	IR-15, N/B off-ramp of the E Mesquite Intch 'Exit 122'.									
	1220	1270	1385	1830	2050	2000	2100	1750	1700	1850
0443	Sandhill Rd, 100' W of the N/B ramps of E Mesquite Intch 'Exit 122'.									
	11700	13400	14000	16500	18800	20000	20900	20800	21000*	20200
0444	IR-15, N/B on-ramp of the E Mesquite Intch 'Exit 122'.									
	3070	3475	4350	4440	3910	3700	4200	3950	4150	4700
0445	IR-215, W/B off-ramp of the Warm Springs-Airport Co Intch to Warm Springs Rd.									
	460	955	1260	1400	2500	2600	3000	3000*	2800	3100
0446	IR-15, S/B off-ramp of the E Mesquite Intch 'Exit 122'.									
	2755	3305	3940	3905	3230	3500	3940	4200	4500	5150
0447	IR-15, S/B on-ramp of the E Mesquite Intch 'Exit 122'.									
	1065	1980	2165	2265	2250	2300	2410	2200	2350	2500

* = DATA ADJUSTED OR ESTIMATED

CLARK COUNTY

TABLE 3 - ANNUAL AVERAGE DAILY TRAFFIC AT PORTABLE TRAFFIC COUNT STATIONS -

STATION	1996	1997	1998	1999	2000	2001	2002	2003	2004	2005
0449	US-95, S/B off-ramp of the Decatur Bl Intch 'Exit 79'									
	7565	7965	8265	8000	7700	7800	8450	10900*	8800*	7700
0450	US-95, S/B on-ramp of the Decatur Bl Intch 'Exit 79' .2 mi from Decatur Bl.									
	10400	9665	9105	9800	10800	11000	10600	10000*	10800	10800*
0451	US-95, N/B off-ramp of the Decatur Bl Intch 'Exit 79' .2 mi from Decatur Bl.									
	9430	8695	8645	9300	9640	10000	9900	9900*	9400	9150
0452	US-95, N/B on-ramp of the Decatur Bl Intch 'Exit 79' 350' W of Decatur Bl.									
	7400	7795	8085	9250	9400	9400	10000	10000*	8800	8850
0453	IR-15, 1.3 miles S of the IR-215 Intch.									
	46425	47590	48040	53020	60900	65080	74040*	78500*	91500	96000
0454	Nevada Hw, 200' N of Park St.									
	3800	3850	3500	3400	3900	3700	3800	4000	3850	4250
0455	Nevada Hw, .4 mi S of US-93 (Truck Route).									
	4550	4550	4200	4100	4600	4500	4500	4650	4800	4800
0456	Buchanan Bl, 300' S of US-93 (Nevada Hw).									
	11000	11200	11300	10500	8100	8300	8250	8450	8250	8150
0458	Adams Bl, 300' E of Buchanan Bl.									
	8350	8800	8500	9100	9400	9800	9750	9750*	9850	9600
0459	Adams Bl, 300' E of Av 'G'.									
	5000	5000	4700	4800	5000	5300	5450	5550	5750	6300
0460	Adams Bl, 300' W of Utah St.									
	3500	3450	3400	3750	3550	3800	3850	3900	3800	3800
0461	Utah St, 150' S of Av 'I'.									
	4050	3700	3900	3400	3700	3800	3650	3600	3650	3600

* = DATA ADJUSTED OR ESTIMATED

CLARK COUNTY

TABLE 3 - ANNUAL AVERAGE DAILY TRAFFIC AT PORTABLE TRAFFIC COUNT STATIONS -

STATION	1996	1997	1998	1999	2000	2001	2002	2003	2004	2005
0462	Utah St, 150' N of Av 'I'.									
	2700	2550	2700	1400*	1450	1600	2000	2000	2000	2050
0463	Park St, 300' E of Nevada Hw.									
	695	815	850	850	850*	850*	480	360	360	550
0464	SR-582 (Boulder Hw), .1 mi S of Major Av.									
	23800	27100	27100	26300	26800	26800*	25700	26300	28400	29700
0466	Lake Mountain Dr, N of Valencia Dr.									
			1600	1600	1600	1600	1550	1600	1650	1550
0467	SR-582 (Boulder Hw), 200' S of SR-562 (Sunset Rd).									
	29900	32700	34000	32600	27000*	27000	27600	28200	31000	33000
0468	SR-564 (Lake Mead Dr), .1 mi E of Van Wagenen Dr.									
	29400	30700	34000	36400	37500	38000	37000	37500	35500	33000
0469	SR-564 (Lake Mead Dr), btwn Ivy St & Burkholder St.									
	23300	25200	25500	25900	27100	25000	25600	27200	28800	28800
0470	SR-564 (Lake Mead Dr), 200' E of Ash St.									
	19200	20800	21500	22600	23700	22000	22400	23700*	23300	22900
0471	SR-564 (Lake Mead Dr), .2 mi W of Mohawk Dr.									
	10900	11200	11500	12600	14500	14000	14100	16200	17100	17300
0472	Water St, 25' S of Brown St.									
	6800	6850	7100	7100	6900	6900	6700	6750	7550	7500
0473	Water St, .2 mi S of Victory St.									
	11700	11400	12000	11900	11100	11000	10900	10900	10500	10400
0474	Water St, 200' N of Army St.									
	9900	9100	8300	8250	8250*	8100	7650	8250*	6950	7300*

* = DATA ADJUSTED OR ESTIMATED

CLARK COUNTY

TABLE 3 - ANNUAL AVERAGE DAILY TRAFFIC AT PORTABLE TRAFFIC COUNT STATIONS -

STATION	1996	1997	1998	1999	2000	2001	2002	2003	2004	2005
0475	Water St, 200' N of Ocean Av.									
	4900	5000	4550	4200	4200*	4400	4600*	3650	3850	3350
0476	Water St, 400' E of Ocean Av.									
	4200	4150	3450	3300	3300*	2800	2800*	2650	2500	2550
0477	Major Av, 100' N of Federal St.									
	6000	6200	5700	5500	5500*	5000	4700	4700*	4750	4600
0479	Pacific Av, 100' S of Colorado St.									
	1700	1650	1700	2300	2300*	2400	2400*	2350	2400	2200
0480	Pacific Av, 200' N of Atlantic Av.									
	6250	6400	6550	5850	5850*	5400	5300	5350	5650	5550
0482	Pacific Av, 200' N of Country Club Dr.									
	7300	7400	7600	7500	7500*	7600	7600	7550	8400	8550
0483	Horizon Dr, 400' W of Greenway Rd.									
	13000	15900	17000	18100	18500	20000	21000	21600	24300	23800
0484	Cimarron Rd, .1 mi N of SR-589 (Sahara Av).									
			2650	2650	6200	6800	7600	7950	8450	8250
0487	Pueblo Pl, 100' S of Warm Springs Rd.									
	150	170	160	160	160*	160*	160*	160*	1550	2000
0488	Pueblo Pl, 300' S of Aztec Ln.									
	450	500	470	470	470*	520	560	560*	270	500
0491	SR-574 (Cheyenne Av), 200' E of SR-599 (Rancho Rd).									
	19200	20300	22300	23300	23300	26000	28300	30500	28400	27100
0492	SR-574 (Cheyenne Av), .5 mi W of M.L.K. Bl.									
	22900	23500	24800	26800	26900	28000	34500	34500*	35500	35000

* = DATA ADJUSTED OR ESTIMATED

CLARK COUNTY

TABLE 3 - ANNUAL AVERAGE DAILY TRAFFIC AT PORTABLE TRAFFIC COUNT STATIONS -

STATION	1996	1997	1998	1999	2000	2001	2002	2003	2004	2005
0493	SR-574 (Cheyenne Av), .3 mi W of Losee Rd.									
	24700	27400	28900	27800	36500	37000	37000*	44000*	34500*	35000*
0495	SR-574 (Cheyenne Av), .2 mi W of Pecos Bl.									
	22300	23900	22400	22100	26800	26000	30000	31000	32500	29800
0496	SR-574 (Cheyenne Av), .2 mi E of Pecos Bl.									
	14600	15200	16100	16500	19000	19000*	21600	21300	21900	20600
0497	Commerce St, .2 mi N of Carey Av.									
			6500	6500	6500*	6500*	6500*	7000	7550	8700
0498	Gowan Rd, 150' W of Buffalo Dr.									
			4800	4800	4300	5000	5000	5000*	6100	5900
0503	Carey Av, .2 mi W of SR-607 (Civic Center Dr).									
	15300	15100	15000	15400	15400	15400*	15400*	14800	15200	16600
0505	SR-147 (Lake Mead Bl), .2 mi E of Civic Center Dr & 50' E of Daley St.									
	32700	32800	33300	35600	39000	37000	37000*	39500	44000	43000
0506	SR-147 (Lake Mead Bl), .1 mi E of Nellis Bl.									
	27000	29600	28700	28100	26400	28000	28900	28900*	30500	32000
0509	Carey Av, .4 mi E of Nellis Bl.									
			1550	1550	2150	2800	2800*	3350	3400*	4050
0511	Vegas Dr, .1 mi W of Martin L King Bl.									
	14100	14100	14100	13700	14000	14000*	13400	12700*	11700	12400
0512	Owens Av, .1 mi E of Martin L King Bl.									
	15600	16000	14300*	14300	16100	17000	17000*	16200*	13900	15000*
0514	Owens Av, 100' E of SR-601 (Main St).									
	11600	13200	11300	9900	11600	11000	10900*	10400*	10900	11000*

* = DATA ADJUSTED OR ESTIMATED

CLARK COUNTY

TABLE 3 - ANNUAL AVERAGE DAILY TRAFFIC AT PORTABLE TRAFFIC COUNT STATIONS -

STATION	1996	1997	1998	1999	2000	2001	2002	2003	2004	2005
0516	Los Feliz St, .1 mi S of SR-147 (Lake Mead Bl).									
			85	85	1600	1100	1100*	1950	2000	1850
0517	SR-578 (Washington Av), .1 mi W of SR-604 (Las Vegas Bl).									
	9100	7500	11200	11100	13400	15000	15000*	15500	17100	17800
0519	Washington Av, .2 mi E of Bruce St.									
	7100	5150	10500	11700	13800	14000	13100	14900	15800	16600
0521	E Bonanza Rd, 150' E of 19th St.									
	23200	23000	20800	20000	20600	20600*	19500	18400*	18400*	20000
0522	E Bonanza Rd, 300' W of Mojave Rd.									
	30000	29800	27400	27600	26900	28000	28000*	25900	29000*	28600
0523	E Bonanza Rd, .2 mi E of Lamb Bl.									
	25100	25400	23700	23700	23600	24000	24000*	23800	25800	25200
0524	Stewart Av, 200' E of SR-601 (Main St).									
	10500	11000	10500	10700	11500	10800	10800	8750	9950	10000
0525	Mojave Rd, .2 mi N of SR-159 (Charleston Bl).									
			8000	8000	8800	8100	8100*	8050	8650	8700
0526	Marina Dr, 150' W of Ville Dr.									
			210	220	210	440	440*	210	230	230
0528	Stewart Av, 150' W of 10th St.									
	10200	10300	10000	8900	9200	9550	8400	7700	8600	8300
0529	Evans Av, .2 mi E of Civic Center Dr.									
			4100	4100	4350	4400	4400*	4500	5100	5200
0532	Ogden Av, 100' E of 4th St.									
	15800	14000	13400	13400	13400*	13400*	13400*	9000	8900	10300

* = DATA ADJUSTED OR ESTIMATED

CLARK COUNTY

TABLE 3 - ANNUAL AVERAGE DAILY TRAFFIC AT PORTABLE TRAFFIC COUNT STATIONS -

STATION	1996	1997	1998	1999	2000	2001	2002	2003	2004	2005
0535	IR-215, W/B on-ramp of the Warm Springs/Airport Co Intch from E/B Warm Springs Rd.									
	2435	2455	2895	2630	3300	3300	3600	3450	3300	3500
0536	US-95, CL-215 E/B off-ramp to US-95 S/B.									
										12100
0537	Carson Av, btwn 4th St & SR-604 (Las Vegas Bl).									
	8700	8600	8400	7700	7600	8100	8000	8100	7800	8050
0538	Carson Av, btwn 8th St & 9th St.									
	3500	4000	3900	3500	3750	3600	3600*	3700*	3200	3600
0539	Bridger Av, btwn SR-601(Main St) & First St.									
	7500	7050	7750	7550	7600	8800	8800*	7850	7900	8050
0540	Ingram St, in Overton at the RxR tracks.									
								50	60	50*
0541	Bridger Av, btwn 3rd St & 4th St.									
	12600	8500	9350	9700	9500	11500	11500	10000	9850	9700
0543	Bridger Av, btwn 6th St & 7th St.									
	4500	3600	4600	4350	4300	4100	3950	3650*	3900	3900*
0544	Bonneville Av, btwn SR-601 (Main St) & First St.									
	6700	6800	7800	7900	7850	8100	6950	7100	8200	9200
0545	Robindale Rd, 300' E of Pecos Rd.									
			5650	5850	6000	5400	5600	5750	5750	5550
0546	Colorado St, 50' W of Nevada Hw.									
			1200	1200	1150	1200	1250	1250	1250	1200
0547	Bonneville Av, btwn SR-604 (Las Vegas Bl) & 6th St.									
	5400	5900	5650	5400	5550	5700	4850	4850	5950	6350

* = DATA ADJUSTED OR ESTIMATED

CLARK COUNTY

TABLE 3 - ANNUAL AVERAGE DAILY TRAFFIC AT PORTABLE TRAFFIC COUNT STATIONS -

STATION	1996	1997	1998	1999	2000	2001	2002	2003	2004	2005
0548	Whitmore St, in Overton at the RxR tracks.									
								470	160	480
0552	SR-159 (W Charleston Bl), 300' E of Torrey Pines Dr.									
	33800	34300	34000	37900	34500	32000	40500	42500	38500	37000
0553	SR-159 (W Charleston Bl), .1 mi W of Mohawk St.									
	37300	39100	39500	38800	37000	34500*	41000	42600*	42000	40000
0556	SR-159 (E Charleston Bl), .1 mi W of Sandhill Rd.									
	33400	34000	32000	33400	32500	28000	28000*	29700*	32000	34000
0557	SR-159 (E Charleston Bl), .2 mi E of SR-610 (Lamb Bl).									
	45000	46600	44800	50100	48000	45000	45000*	48000	54500	57000
0558	W Oakey Bl, 300' W of SR-599 (Rancho Rd).									
	17200	16700	13800	14600	15100	15000*	15100	11100	13400	14800
0559	W Oakey Bl, E of SR-599 (Rancho Rd).									
	16300	15800	15900	16200	19200	19200*	11800	12600*	13400	15000
0560	Wyoming Av, 250' W of Industrial Rd.									
	20100	19700	18700	18000	17400	21000	21000*	14400	16000	19200
0561	Donovan Wy, N of SR-573 (Craig Rd).									
								3550	4000	5200
0562	SR-589 (W Sahara Av), btwn Westwind Rd & Lindell Rd.									
	52000	52900	53000	55200	50500	48000	48000*	53900*	58000	61000
0563	SR-589 (E Sahara Av), .1 mile E of Boulder Hwy.									
	20900	22500	23000	24900	26500	25000	25000*	23300	25200	27200
0564	SR-589 (E Sahara Av), 300' E of SR-610 (Lamb Bl).									
	17700	22200	23900	30600	25200*	26000	24800	25500	29000	29500

* = DATA ADJUSTED OR ESTIMATED

CLARK COUNTY

TABLE 3 - ANNUAL AVERAGE DAILY TRAFFIC AT PORTABLE TRAFFIC COUNT STATIONS -

STATION	1996	1997	1998	1999	2000	2001	2002	2003	2004	2005
0565	Desert Inn Rd, .1 mi W of Paradise Rd.									
			40000	41300	42000	41000	43500	43100*	43000*	46000
0566	Desert Inn Rd, .4 mi E of Paradise Rd.									
		31900	35000	36100	35500	34500*	38500	38100*	38000*	42000
0567	Desert Inn Rd, 125' E of Arabella St.									
	38300	39200	38500	38900	38000	42000	43000	42500	45000	49000
0569	Desert Inn Rd, .2 mi W of Sandhill Rd & 25' E of Brentwood St.									
	34900	35600	35000	36900	35500	35000	35000*	38200	39500	40000
0570	Spring Mountain Rd, 150' E of Arville St.									
	40300	38900	33000	36800	39500	37000	39000	39200	40000	43500
0575	SR-592 (Flamingo Rd), 1000' E of Hotel Rio Drive.									
	73000	77500	78000	75900	65000	65000*	89500	89000	99000	89000
0576	SR-592 (Flamingo Rd), 800' E of Koval Ln.									
	58700	70000	66000	66700	68500	70000	71000	71000*	73000	66500
0577	SR-592 (Flamingo Rd), 350' E of Palos Verdes St.									
	61600	65000	58500	59100	58500	59000	62000	64500	68500	62500
0578	SR-592 (Flamingo Rd), 300' W of Pecos Bl.									
	56500	55300	55500	55500	60500	60500*	60500*	51500	54500	55000*
0579	SR-593 (Tropicana Av), 300' W of Maryland Pk.									
	57300	58200	57000	60400	57500	61000	58300*	59000	64000	62000
0581	SR-593 (Tropicana Av), 200' W of McLeod Dr.									
	49900	51500	55500	58000	56000	54000*	51570*	52500	55500	55500
0582	SR-593 (Tropicana Av), 300' W of the S/B off-ramp of US-95.									
	53500	58000	58500	60300	59500	59500*	62500	63100*	59000	59500

* = DATA ADJUSTED OR ESTIMATED

CLARK COUNTY

TABLE 3 - ANNUAL AVERAGE DAILY TRAFFIC AT PORTABLE TRAFFIC COUNT STATIONS -

STATION	1996	1997	1998	1999	2000	2001	2002	2003	2004	2005
0583	SR-593 (Tropicana Av), .1 mi E of N/B off-ramp of US-95.									
	40500	42600	42600	43200	43000	43000*	38000	42000*	44000	45000
0584	SR-593 (Tropicana Av), .2 mi E of Mountain Vista St.									
	29200	30700	31900	32600	32000	34000	32500	32500*	35500	35500
0585	Russell Rd, .1 mi W of Maryland Pk.									
	21300	22400	23000	23800	25700	28000	29600	29500	33000	32500
0586	Russell Rd, 300' E of Spencer St.									
	22000	22000	23000	23500	22000	24000*	24000	25400	26100	26000*
0587	Russell Rd, 150' E of Topaz St.									
	18000	18000	19000	17200	17200*	18200*	19600	19400*	20600	21400
0588	Russell Rd, 50' W of Palm Av.									
	17800	19300	21500	19500	19500*	19500*	20300	21400	21300	22700
0589	Russell Rd, 250' E of Mountain Vista St.									
	18000	18000	19500	19200	19200*	19200*	18700	21000	21400	23000*
0590	SR-596 (Jones Bl), 200' N of Evergreen Av.									
	32000	31200	30500	33400	30500	32500	33000	35000	30500	29500
0592	SR-596 (Jones Bl), .1 mi N of US-95 (Las Vegas Ex).									
	34400	34400	34400	33300	35000	35000*	35400*	37500	35000	34000*
0593	SR-596 (Jones Bl), .1 mi S of Vegas Dr.									
	26000	25700	24600	26900	26500	27000	25800	27900	28000*	27300
0595	Jones Bl, .1 mi S of Gowan Rd.									
	9400	9500	9500	9550	9800	8900	9500	10500	11200	11500
0596	Decatur Bl, .2 mi N of SR-593 (Tropicana Av).									
	21100	21200	23500	30500	31000	31000*	34500	32500	35500	37000

* = DATA ADJUSTED OR ESTIMATED

CLARK COUNTY

TABLE 3 - ANNUAL AVERAGE DAILY TRAFFIC AT PORTABLE TRAFFIC COUNT STATIONS -

STATION	1996	1997	1998	1999	2000	2001	2002	2003	2004	2005
0597	Decatur Bl, 250' N of SR-592 (Flamingo Rd).									
	34600	33600	34000	36200	38000	35000	38000	38000	41000	41000*
0598	Decatur Bl, 300' N of Spring Mtn Rd.									
	38600	39300	39000	41200	43500	41000	43000	41500	44500	44500
0599	Magnasite Av, in Overton at the RxR tracks.									
								70	90	40
0600	Decatur Bl, .1 mi N of SR-589 (Sahara Av).									
	43000	46400	50000	51300	45000*	46000	46500	45000*	49000	47000
0603	Berg St, at the RxR tracks. (Losee Rd Area)									
								3250	690	720
0604	Decatur Bl, 300' S of US-95 (Las Vegas Ex).									
	52100	48300	50500	56200	51000	53000	53000*	52000*	53000	51000
0605	Decatur Bl, .1 mi N of W Washington Av.									
	33600	36300	37500	35300	37000	35900*	38800	38800*	37000	39000
0606	Decatur Bl, .2 mi N of Vegas Dr.									
	31500	31900	33400	35000	33000*	32000	34000	29700	33500	35000
0607	Decatur Bl, 300' S of Smoke Ranch Rd.									
	20100	20700	22700	23500	22000	25000	23400	20400	22500	24800
0608	Decatur Bl, .2 mi W of Rancho Dr 75' N of Bevvie Dr.									
	16200	15800	16500	17400	17600	20000	20000	17300	21400	21200
0609	Statz St, at the RxR tracks. (Losee Rd Area)									
								620	580	620
0610	Valley View Bl, .1 mi S of SR-589 (Sahara Av).									
	29600	31700	31000	29900	30500	30000	31000	29200*	30500	30500

* = DATA ADJUSTED OR ESTIMATED

CLARK COUNTY

TABLE 3 - ANNUAL AVERAGE DAILY TRAFFIC AT PORTABLE TRAFFIC COUNT STATIONS -

STATION	1996	1997	1998	1999	2000	2001	2002	2003	2004	2005
0611	Valley View Bl, 150' N of La Pasada Av & .25 mi N of SR-589 (Sahara Av).									
	29400	27500	27500	29600	33000	29000	31000	25500	26000	27100
0612	Valley View Bl, .1 mi N of W Oakey Bl.									
	26100	24400	24500	26900	24600	27800	23400	20500*	22000*	24600
0614	SR-599 (Rancho Rd), .4 mi S of SR-159 (Charleston Bl) btwn Laurie & Llewllynn Dr.									
	24300	23100	24500	22500	24300	22000	22000*	22400*	19800	21400
0615	SR-599 (Rancho Rd), 250' S of Vegas Dr.									
	37000	41700	41600	42900	42000	43000	42100*	44200*	47500	50500
0616	SR-599 (Rancho Rd), .1 mi S of Carey Av.									
	36400	37000	38400	40900	38900	38000	37300*	40000	44000	46000
0617	SR-599 (Rancho Rd), .1 mi N of Carey Av.									
	33000	34500	35800	35200	34900	34000*	33300*	37000	40000	42000
0618	SR-599 (Rancho Rd), .1 mi S of SR-574 (Cheyenne Av).									
	28800	28800	30000	30900	28600	29000	28400	29000	31500	33000
0619	Martin L King Bl, .2 mi S of Alta Dr									
	15000	15500	13000	18800	14000	14000*	13800	14400	16400	16300
0620	Donovan Wy, .1 mile S of SR-573 (Craig Rd) at the RxR tracks.									
								2800	2400	2850
0622	Martin L King Bl, .1 mi N of Owens Av.									
	26500	26600	26000*	25000	28700	30000	31000	31000	37500	36000
0624	Martin L King Bl, .7 mi S of SR-574 (Cheyenne Av) 150' N of Cartier Av.									
	18000	19700	22000	23800	25800	26000	27900	27900*	36000	35000*
0625	SR-602 (Casino Center Bl), btwn Clark Av & Lewis Av.									
	7400	6700	7000	7400	7200*	7000*	7000*	7100*	7100*	7100*

* = DATA ADJUSTED OR ESTIMATED

CLARK COUNTY

TABLE 3 - ANNUAL AVERAGE DAILY TRAFFIC AT PORTABLE TRAFFIC COUNT STATIONS -

STATION	1996	1997	1998	1999	2000	2001	2002	2003	2004	2005
0626	4th St, btwn Clark Av & Lewis Av.									
	5900	5400	8000	7300	6500	6500*	6500*	7300	6600	6600*
0627	4th St, 100' S of Ogden Av.									
	6500	7000	8300	8300	7400*	7400*	7400*	7500*	7850	7800*
0628	Paradise Rd, 200' N of Sands Av.									
	42800	45000	48500	45400	45500	45000	45000	45000*	43000	42000
0629	Maryland Pk, 200' N of Hacienda Av.									
	16100	16500	19500	18400	20400	18000	21000	19600	20800	22000
0630	Maryland Pk, 500' S of SR-592 (Flamingo Rd).									
	36400	38800	38000*	37000	37000	36000	39000	35200*	38500	38500
0631	Maryland Pk, 900' N of SR-592 (Flamingo Rd).									
	43900	44700	43500	42600	42000	43000	44000	40500	44000	44000*
0633	Maryland Pk, .1 mi N of Desert Inn Rd.									
	42900	44100	43000	42000	40000	43000	41000	41000*	43500	44000
0635	Maryland Pk, .1 mi N of Sahara Av btwn Exley Av & San Pedro Dr.									
	31000	31900	29000	28700	32000	30000	30000*	28700	31000	30500
0636	Maryland Pk, .1 mi N of SR-159 (Charleston Bl) North of Bonneville Av.									
	18600	19400	19500	18700	18400*	18400*	18400*	17100	17000*	17100
0637	Maryland Pk, .1 mi S of E Bonanza Rd.									
	11900	12500	12000	12100	11900	12000	12500	11200	11300	12000
0638	Maryland Pk, 300' N of E Bonanza Rd.									
	7300	7500	6850	7150	7900	8000	8300	7550	7600	8250
0639	Fiesta Henderson, .1 mile N of Waterwheel Falls Dr at the RxR tracks (Henderson area).									
								4300	4100	4050

* = DATA ADJUSTED OR ESTIMATED

CLARK COUNTY

TABLE 3 - ANNUAL AVERAGE DAILY TRAFFIC AT PORTABLE TRAFFIC COUNT STATIONS -

STATION	1996	1997	1998	1999	2000	2001	2002	2003	2004	2005
0640	Bruce St, 125' N of Todd Av.									
	9600	9300	9500	10600	10700	10000	10000*	9200	10500	10700
0642	Post Rd, 100' E of Ensworth St at the RxR tracks. (IR-15-Sunset area)									
							210	170	240	220
0643	Bruce St, .1 mi N of SR-147 (Lake Mead Bl).									
	5350	5520	5800	5700	6700	6400	6400*	6200	6200*	6900
0644	SR-607 (Eastern Av), .2 mi N of Patrick Ln.									
	35800	37700	39000	37900	39500	38000	38500	38400*	44000	45000
0645	SR-607 (Eastern Av), 125' S of Reno Av.									
	34800	34700	33500	34400	33500	28000	35000	37000	39500	45000
0646	SR-607 (Eastern Av), 200' N of Harmon Av.									
	36400	35100	35500	35300	35500	31000	31000	38000	40000	41500
0647	SR-607 (Eastern Av), 600' N of SR-592 (Flamingo Rd).									
	35000	35300	35000	35100	35000	31000	35500	36000	38000	39500
0648	SR-607 (Eastern Av), .1 mi N of Desert Inn Rd.									
	31900	33100	35000	34100	32000	36000	35000	33800*	35500	38000
0651	SR-607 (Eastern Av), 400' S of Stewart Av.									
	30200	31400	29500	29500	36000	34000	33000*	31700*	34500	36000
0652	SR-607 (Eastern Av), .2 mi N of Washington Av & 100' N of Theresa Av.									
	28700	29500	30900	31200	29300	29300*	29300*	36000	36000	37000
0654	SR-607 (Civic Center Dr), 200' N of SR-147 (Lake Mead Bl).									
	18000	19200	18500	18400	21800	22000	22000*	22400	24300	25000*
0655	Pecos Rd, .2 mi S of SR-593 (Tropicana Av) & 100' S of Villa Wy.									
	32300	33100	33000	32700	31500	29000	30500	31500	33500	34000

* = DATA ADJUSTED OR ESTIMATED

CLARK COUNTY

TABLE 3 - ANNUAL AVERAGE DAILY TRAFFIC AT PORTABLE TRAFFIC COUNT STATIONS -

STATION	1996	1997	1998	1999	2000	2001	2002	2003	2004	2005
0656	Pecos Rd, .2 mi N of SR-593 (Tropicana Av).									
	28300	28500	29500	27900	27500	26000	27400	27300	30000	30000
0657	Pecos-McLeod Rd, 300' S of Twain Av.									
	23300	23200	22500	21800	19300	19000	20800	20500	22100	22200
0658	McLeod Dr, 100' S of Karen Av.									
	12000	11900	12000	12500	10700	11000	11200	10900	11200	10800
0659	St Louis Av, 500' E of Boulder Hwy.									
	13600	13400	13500	14400	12800	12000	12000*	12100	12600	12700
0660	Pecos Rd, 250' S of Stewart Av.									
	18700	19900	20000	21200	19800	19000	19000*	17200	20500	19400
0662	Pecos Rd, btwn Lilis Av & Glendale Av.									
	15100	15900	14500	14600	15600	15700	15700*	19200	19600	24000*
0663	Pecos Rd, .1 mi N of SR-604 (Las Vegas Bl).									
	12000	13200	12800	13900	13000	14000	16300	17400	17100	18000*
0668	Mountain Vista St, .2 mi S of SR-593 (Tropicana Av).									
	23300	24300	23500	23200	20800	22000	21700	22700	20700	20500
0669	IR-15, from MLK to I-15 N/B									
					1200	1300	1600	1450	970	1600
0670	SR-612 (Nellis Bl), 100' S of Harmon Av.									
	16700	17200	17900	18200	18200*	18200*	18200*	18200*	19600*	22000*
0671	SR-612 (Nellis Bl), .2 mi N of SR-592 (Flamingo Rd).									
	37000	37900	38600	38600	34500	38000	38000*	38100*	37500	42500
0672	SR-612 (Nellis Bl), 150' N of Linda Av.									
	34800	37800	37400	38000	36000	39000	38000*	36900*	36000	41000

* = DATA ADJUSTED OR ESTIMATED

CLARK COUNTY

TABLE 3 - ANNUAL AVERAGE DAILY TRAFFIC AT PORTABLE TRAFFIC COUNT STATIONS -

STATION	1996	1997	1998	1999	2000	2001	2002	2003	2004	2005
0675	SR-612 (Nellis Bl), .2 mi S of SR-579 (E Bonanza Rd).									
	48600	49600	49400	49400	47500	49400*	49400*	51700	58000	59000*
0676	SR-612 (Nellis Bl), 100' N of E Monroe Av.									
	40300	41900	40400	40400	37300	39000	39000*	41100	43000	45000
0677	SR-612 (Nellis Bl), .1 mi N of SR-147 (Lake Mead Bl).									
	29200	32100	32100	30400	27700	29000*	33500	32500	35000	35500
0678	SR-612 (Nellis Bl), 300' S of Alto Dr.									
	27600	29800	29800	28700	26500	28700	29900	30500	33000	32500
0679	SR-612 (Nellis Bl), 300' N of SR-574 (Cheyenne Av).									
	24400	25900	25900	23300	23800	25900	28700	26500	29300	30500
0680	SR-612 (Nellis Bl), .1 mi S of SR-604 (N Las Vegas Bl).									
	16000	17000	17000	16400	17200	19900	23800	21300	24500	24500
0681	SR-592 (W Flamingo Rd), .1 mi E of SR-595 (Rainbow Bl).									
	42300	42800	43000	41800	42500	36000	36000*	38000*	53500	53000
0682	SR-592 (W Flamingo Rd), .3 mi W of Decatur Bl & 500' W of Edmund St.									
	47000	54100	53000	51500	51500	46000	57600	58000*	63500	62500
0685	Mountain Vista St, .6 mi N of SR-562 (Sunset Rd).									
	23600	24300	23500	24800	23700*	22000	22500	22400*	24000*	22100
0686	Callville Bay Rd, .1 mi E of N Shore Rd to Overton.									
	560	550	590	580	630	680	680	560	580	690
0687	Needles Hw, .5 mi S of SR-163 (Laughlin Hw).									
	2000	2000	2000	1900	1700	1600	1650	1900	1900*	1650
0688	Needles Hw, .1 mi S of Bruce Woodbury Dr.									
	11100	11100	11000	10300	9800	9900	10000	11200	10800	11000

* = DATA ADJUSTED OR ESTIMATED

CLARK COUNTY

TABLE 3 - ANNUAL AVERAGE DAILY TRAFFIC AT PORTABLE TRAFFIC COUNT STATIONS -

STATION	1996	1997	1998	1999	2000	2001	2002	2003	2004	2005
0689	SR-163 (Laughlin Hw), .4 mi E of Needles Highway.									
	6000	5900	5750	5400	5700	5800	6600	6550	6600	6450
0690	Davis Dam Rd, 200' E of Casino Dr.									
	950	850	800	800	780	810*	680	610*	610*	580
0691	Casino Dr, .1 mi S of Davis Dam Rd.									
	550	500	350	350	395	390*	270	270	270*	250*
0692	Bruce Woodbury Dr, .6 mi W of Edison Dr.									
	10400	9900	10500	9500	8900	8900*	8900	10200	9550	9500
0693	Bruce Woodbury Dr, .2 mi E of Needles Highway.									
	9200	8900	9000	8500	8200	8200*	8200*	9450	9150	9350
0694	Pecos Rd, 150' N of E Bonanza Rd.									
	23100	24800	23500	24000	24000	23000	23000*	23100	26000	26000*
0695	US-95, S/B off-ramp of the RxR Pass Intch.									
	2850	3050	3495	3615	3360	3800	4000	4400	4950	5250
0696	US-95, S/B on-ramp of the RxR Pass Intch.									
	420	540	560	510	470	520	430*	530	560	590
0697	SR-171 (Airport Co), Warm Springs W/B on-ramp to N/B Connector.									
	3225	3535	4340	3630	3500	3100	3250	3100	2650	2700
0698	US-95, N/B off-ramp of the RxR Pass Intch.									
	440	560	560	520	470	540	430	460	520	540
0699	US-95, N/B on-ramp of the RxR Pass Intch.									
	3255	3485	3780	3745	3480*	4100	4350	4700	5400	5700
0700	US-95, N/B off-ramp of the Valley View Bl Intch 'Exit 77'.									
	6670	6875	5380	6700	6300	6500	6500*	6500*	4600*	6500

* = DATA ADJUSTED OR ESTIMATED

CLARK COUNTY

TABLE 3 - ANNUAL AVERAGE DAILY TRAFFIC AT PORTABLE TRAFFIC COUNT STATIONS -

STATION	1996	1997	1998	1999	2000	2001	2002	2003	2004	2005
0701	US-95, N/B on-ramp of the Valley View Bl Intch 'Exit 77'.									
	5355	5845	7585	7500	7420	7800	7800*	7800*	6300*	6500
0702	US-95, S/B off-ramp of the Valley View Bl Intch 'Exit 77'.									
	7225	6785	8810	8980	7700	8200	7950	7950*	6300	6950
0703	US-95, S/B on-ramp of the Valley View Bl Intch 'Exit 77'.									
	4965	4545	3960	4600	4320	5100	5050	5050*	4600	5600
0704	IR-215, W/B on-ramp of the Warm Springs-Airport Co Intch from W/B Warm Springs Rd.									
	6900	6330	6950	5805	5800	6200	6550	6900	6750	7100
0707	US-95, N/B off-ramp of the Jones Bl Intch 'Exit 79'									
	12470	12840	11045	10805	10800*	11000	11600	10600	10600	9600*
0708	US-95, N/B on-ramp of the Jones Bl Intch 'Exit 79'									
	5600	5800	6605	6665	6990*	6800	7450	8150	6650	6150
0709	US-95, S/B off-ramp of the Jones Bl Intch 'Exit 79'									
	6615	6815	7530	7685	8000	7700	8650	9350	6300	6700
0710	US-95, S/B on-ramp of the Jones Bl Intch 'Exit 79'									
	10310	11000	9690	10005	11000	11000	11500	10700	11300	9600
0711	SR-595 (Rainbow Bl), .2 mi N of Alta Dr.									
	44800	52000	53900	55100	55200	54000	53000*	52500	44000	51000
0712	Decatur Bl, 200' S of Sunset Rd.									
							28300	28000	31000	33000*
0713	US-95, 300' S of Lone Mtn Rd. (add 03-0177 N/B)									
	32920	34745	44380	48820	57200*	67780	74150*	76500*	90000	94000
0715	US-95, .1 mi S of the Craig Rd Intch.									
	53090	56885	66080	70220	76600	85680	90550*	94900*	104000	117000

* = DATA ADJUSTED OR ESTIMATED

CLARK COUNTY

TABLE 3 - ANNUAL AVERAGE DAILY TRAFFIC AT PORTABLE TRAFFIC COUNT STATIONS -

STATION	1996	1997	1998	1999	2000	2001	2002	2003	2004	2005
0716	US-95, 100' S of Cheyenne Av Intch 'Exit 83'.									
	74710	78680	92220	97035	102600*	107940	114650	119000	121000	130000
0717	IR-15, btwn Speedway 'Exit 54' & Apex Rd 'Exit 58'.									
		17160	18620	19845	19330*	20460*	22930*	23000*	24000*	24000*
0718	US-95, .3 mi S of Lake Mead Bl. Intch									
	94330	95260	109910	116250	122000	123940	129800	137000	137000*	142000*
0719	US-95, 300' S of Summerlin/Rainbow Intch 'Exit 81'.									
	138640	146670	161145	175005	182450	183940*	185750	187000	184000	182000*
0720	US-95, .4 mi N of the Ann Rd Intch.									
	28500	29600	29600*	27600*	31000	41180*	46050*	49300*	58500	70500
0721	SR-599 (Rancho Dr), North of Lone Mountain Rd. (add 03-0018 & 177 for SB)									
	12900	13400	16600	16400	16800	16800*	19050	19050*	19600	21000*
0722	US-95, N/B on-ramp of the Rainbow/Summerlin Intch from Rainbow Bl									
	10630	11045	12135	12230	13900	13000	14700	17200	17200*	10700
0723	Statz St, .1 mi N of Owens Av.									
			2150	2200	2300	2200	2200*	2150	2250	2450
0724	Owens Av, .4 mi W of Hollywood Bl.									
			3850	3900	4400	4500	4400*	4500*	4900	5800
0727	IR-215, E/B on-ramp of the Warm Springs-Airport Co Intch.									
	8300	11180	12300	12155	17400	18000	20500	20400	20200	20300
0728	IR-15, btwn the Henderson Intch 'Exit 27' & the Arden Intch 'Exit 33' at mp-30.									
	34795	36000	36035	36620	40700	42900	45890*	47000*	54000	58500
0729	IR-15, 0.1 mi N of the Glendale Intch 'Exit 91' 500' N of MP-92.0									
	13715	14285	14875	15975	17800	18450	19150*	18200	19500*	20400

* = DATA ADJUSTED OR ESTIMATED

CLARK COUNTY

TABLE 3 - ANNUAL AVERAGE DAILY TRAFFIC AT PORTABLE TRAFFIC COUNT STATIONS -

STATION	1996	1997	1998	1999	2000	2001	2002	2003	2004	2005
0730	IR-15, 2 miles S of Valley of Fire Intch 'Exit 75'.									
	13630	14290	15245	16335	17050	18150	18980	18600	20000*	21700
0731	IR-15, N/B on-ramp of the Charleston Bl Intch 'Exit 41'.									
	9050	6720	6845	7085	8500	8000*	9900	8800	9350	9450
0733	SR-582 (Boulder Hw), .2 mi N of Gibson Rd.									
	23500	27100	29800	30200	31000	31000*	31000*	31000*	32000	34500
0734	SR-147 (Lake Mead Bl), .4 mi E of Los Feliz St.									
	2850	2500	3100	3450	3000	3000	2750	2750	2750	2600
0735	SR-573 (Craig Rd), 200' E of US-95 Ex.									
	28100	33000	28700*	29500	29000	28000	30500	34500	31500	31500
0736	SR-574 (Cheyenne Av), .1 mi W of SR-610 (Lamb Bl).									
	12600	13100	13800	14000	14300	18000	19800	19800	20300	19500
0738	SR-596 (Jones Bl), 1000' S of Edna Av.									
	30000	28800	29500	30000	29800	29800*	29100*	31000*	33500	32500
0739	SR-596 (Jones Bl), .1 miles S of O'Bannon Dr.									
	29200	28000	28500	29600	26700	28900	28200	28300	29300	31500
0740	Warm Springs Rd, .2 mi E of SR-607 (Eastern Av).									
	23900	32000	29000	32000	30500	25000	27600	28000*	29600	29400
0741	Buchanan Bl, 300' S of Adams Bl.									
	5800	6200	6000	5550	6000	6100	6050	5500	5400	5450
0742	Buchanan Bl, 300' S of Club House Dr in Boulder City.									
	2850	3050	2400	2400	2600	2500	2900	2750	2800*	2300
0743	Georgia Av, .1 mi S of Adams Bl in Boulder City.									
	2650	2750	2850	2300	3200	3200*	3350	3350	3350	3050

* = DATA ADJUSTED OR ESTIMATED

CLARK COUNTY

TABLE 3 - ANNUAL AVERAGE DAILY TRAFFIC AT PORTABLE TRAFFIC COUNT STATIONS -

STATION	1996	1997	1998	1999	2000	2001	2002	2003	2004	2005
0745	College Dr, .1 mi N of Horizon Dr in Henderson.									
	5250	5400	5600	5950	6300	7300	7550	7600*	7500	8450
0746	West Cliff Dr, .1 mi E of Durango Dr.									
			8150	8150	9000	9200	9400	11800*	9250	7200
0748	Warm Springs Rd, 100' E of Placid & btwn Placid & Bermuda.									
	16100	16500	18000	18600	18900	18000	18600	19100	20900	21000*
0750	IR-215, W/B off-ramp to Stephanie St.									
					1000	2000	2400*	2500	1650	2500
0751	SR-574 (Cheyenne Av), 100' E of off-ramp to US-95.									
	37600	39100	43300	47100	45000	45500*	46500	46500	45000	46000
0752	SR-574 (Cheyenne Av), 100' W of Michael Wy.									
	21100	21900	26300	28300	27700	28000	30500	31000	31000	32500
0753	Lake Mead Bl, 100' E of Rainbow Bl.									
	23800	29500	29900	30800	32000	29000	32200*	32200*	28500	29000
0754	Lake Mead Bl, 100' W of Michael Wy.									
	26200	28500	28900	28500	27500	25000	27800	25500*	26200	26800
0755	Lake Mead Bl, 50' W of Valley Dr.									
	22000	23900	24400	24900	25200	24000	23500	23100	22700	22100
0756	Washington Av, 100' E of Mojave Rd.									
	4850	7600	12400*	13700	15600	15600*	15600*	17100	18700	20400
0757	Washington Av, 1000' E of Sandhill Rd.									
	5515	9000	9700	10300	14000	13000	13000*	14500	15700	17400
0758	Washington Av, .1 mi W of SR-612 (Nellis Bl).									
	3740	4850	5450	5600	7400	7800	7800*	7950	8700	9300*

* = DATA ADJUSTED OR ESTIMATED

CLARK COUNTY

TABLE 3 - ANNUAL AVERAGE DAILY TRAFFIC AT PORTABLE TRAFFIC COUNT STATIONS -

STATION	1996	1997	1998	1999	2000	2001	2002	2003	2004	2005
0759	Spring Mountain Rd, 200' W of Torrey Pines Dr.									
	31900	30500	25000	23200	24200	26000	28300	25700	27900	27700
0761	SR-607 (Eastern Av), btwn Maule Av & Helm Dr.									
	30500	31400	32000	33600	34000	34000	35500	36000	36000	40500
0762	SR-607 (Eastern Av), btwn Robindale Rd & Buckboard Ln.									
	19000	20900	24000	27400	28900	28000	27700	31400*	34500	35500
0763	Pecos Rd, 150' N of Patrick Ln.									
	30400	30900	33000	32200	31000	26000	28700	29300*	30500	32500
0764	Pecos Rd, .1 mi N of Smoke Tree Ln.									
	22900	24700	25000	25400	25400	22000	25000	25400	26100	27900
0766	Koval Ln, 500' S of SR-592 (Flamingo Rd).									
	26100	28500	27000	29500	29500*	31000	30000	29700*	34000	34000
0767	Antelope Wy, 300' N of Alta Dr.									
					4100	3600	4100	3750*	4400	3900
0770	Swenson St, 400' N of Demet Dr.									
	29700	30400	29000	29000	29000*	29000*	29000*	29100*	31000*	33000*
0772	Swenson St, 300' N of SR-583 (Tropicana Av).									
	23200	23800	22000	25200	23600	26000	25000	26300	28200	29600
0773	Swenson St, 600' S of SR-592 (Flamingo Rd).									
	20300	21400	21000	20500	19000	20000	18700	20200	22500	24400
0774	Swenson St, 200' N of SR-592 (Flamingo Rd).									
	15900	15900	16000	15900*	17100	17000	17800	17100	17000*	20900
0775	Swenson St, 100' S of Sierra Vista Dr.									
	18600	18300	20000	21500	18000	18000	22600	19600	19600*	22000

* = DATA ADJUSTED OR ESTIMATED

CLARK COUNTY

TABLE 3 - ANNUAL AVERAGE DAILY TRAFFIC AT PORTABLE TRAFFIC COUNT STATIONS -

STATION	1996	1997	1998	1999	2000	2001	2002	2003	2004	2005
0776	Joe W Brown Dr, 100' N of Desert Inn Rd.									
	16700	16500	17000	15200*	15700	15700*	19300	15100	15700	18600
0777	SR-146 (Saint Rose Pk), .7 miles E of Eastern Av.									
				13600	11700	10500	13500*	31100	31000*	42500
0779	IR-515, N/B on-ramp of the Charleston Bl Intch 'Exit 72'.									
	15830	16000	15865	16590	16700*	17000	17600*	17100	18000	18100
0780	IR-515, N/B on-ramp of the Las Vegas Bl Intch 'Exit 75-B'.									
	8575	7765	7365	8085	8100*	8200	8100*	8600	8650	7800*
0781	IR-515, S/B off-ramp of the Las Vegas Bl Intch 'Exit 75-B'.									
	8300	7365	6980	7695	7700*	7400	7400*	8050	8600*	7750
0782	IR-515, S/B on-ramp of the Las Vegas Bl Intch 'Exit 75-B'.									
	10150	10900	9980	10680	9000	8000	7900	8050	8550	7900
0783	IR-515, N/B off-ramp of the Las Vegas Bl Intch 'Exit 75-B' 150' S of Las Vegas Bl.									
	9805	10365	9780	10060	8700	8800	9000	9000	8600*	7900*
0784	US-95, btwn the Las Vegas Bl Intch 'Exit 75-B' & the Eastern Intch Av 'Exit 73'.									
	141745	149830	148895	143125	148200*	146300*	151700*	158000	156000	161000
0785	IR-515, N/B on-ramp of the Eastern Av Intch 'Exit 73' 50' S of US-95.									
	13260	17140	15065	15435	16800	16000	16500*	17200	16800	15500
0786	IR-515, S/B off-ramp of the Eastern Av Intch 'Exit 73' 300' S of US-95.									
	15560	16375	14900	14160	16100	17000	17600	16600	16600	17100
0787	IR-515, S/B on-ramp of the Eastern Av Intch 'Exit 73' 200' N of US-95.									
	4695	5080	4380	4680	4900	4900	5100	5350	5550	5500
0788	IR-515, N/B off-ramp of the Eastern Av Intch 'Exit 73' 300' N of US-95.									
	5990	5345	5075	5010	5900	5900	6000	6500	6500*	6200

* = DATA ADJUSTED OR ESTIMATED

CLARK COUNTY

TABLE 3 - ANNUAL AVERAGE DAILY TRAFFIC AT PORTABLE TRAFFIC COUNT STATIONS -

STATION	1996	1997	1998	1999	2000	2001	2002	2003	2004	2005
0789	US-95, 500' S of Mojave Rd btwn Eastern Av Intch 'Exit 73' & Charleston Bl Intch 'Exit 72'.									
	123610	126740	128385	123220	126100*	124100*	128700*	136000*	137000*	139000*
0790	SR-607 (Eastern Av), 200' N of the Eastern Av Intch 'Exit 73' of US-95.									
	46900	47100	47100	49600	53000	53000*	53000*	50900*	53000	51000*
0791	IR-515, S/B off-ramp of the Charleston Bl Intch 'Exit 72'.									
	16475	16655	16505	14575	14800	15000	16500	16500	16800	16800
0792	IR-15, S/B off-ramp of the Flamingo Rd Intch 'Exit 38' to E/B Flamingo Rd									
	10870	12345	10910	14095	14000*	14000*	14400*	14600	15000	16200
0795	Charleston Bl, 400' E of N/B ramps of US-95.									
	66300	68200	65500	67000	68000	68000	67000*	68000*	74500	77000
0796	Laughlin Bridge, Nevada side of the Bridge.									
	41300	38800	39000	39000	38000	38500*	37000	41200*	41000	37500
0797	SR-582 (Boulder Hw), .2 mi S of the IR-515 ramp.									
	45600	47500	45100	42600	42000	41000	41000	41100*	45000*	48000
0798	IR-515, btwn Boulder Highway & the Flamingo Rd Intch 'Exit 69'.									
	114935	118345	122765	120290	123100*	120500*	124300*	132300*	131000*	130000*
0799	IR-515, btwn Boulder Highway & the Charleston Bl Intch 'Exit 72'.									
	116990	120035	123485	120295	123700*	122100*	124400*	133400*	134000*	135000*
0800	IR-515, N/B off-ramp of the Charleston Bl Intch 'Exit 72'.									
	11850	11970	13055	13485	13900	14000	14200	14700	15100	14300
0801	IR-515, S/B on-ramp of the Charleston Bl Intch 'Exit 72'.									
	13835	13980	14415	14755	15200	16000	15600	16200	16700	16000
0802	IR-15, S/B on-ramp of the Craig Rd Intch from W/B Craig Rd 'Exit 48'.									
	8515	10000	10150	10150	9000	9300	9300	9050	9400	9150

* = DATA ADJUSTED OR ESTIMATED

CLARK COUNTY

TABLE 3 - ANNUAL AVERAGE DAILY TRAFFIC AT PORTABLE TRAFFIC COUNT STATIONS -

STATION	1996	1997	1998	1999	2000	2001	2002	2003	2004	2005
0803	IR-515, N/B on-ramp of the Boulder Highway Intch 'Exit 70'.									
	11400	11155	10075	10500	11300	11000	10500	10800	11200	12800
0804	IR-515, N/B off-ramp of the Boulder Highway Intch 'Exit 70'.									
	9715	9840	9415	9500	10000	10000*	10800	9750	9700	9250
0805	IR-515, S/B on-ramp of the Boulder Highway Intch 'Exit 70'.									
	10405	10570	9825	10435	10900	9400	9900	10700	10200	10100
0806	IR-515, S/B off-ramp of the Boulder Highway Intch 'Exit 70'.									
	10775	10945	9885	9440	10200*	10000	10300	10700	11200	11600
0807	IR-515, N/B on-ramp of the Tropicana Av Intch 'Exit 37'.									
	16675	16700	16450	16330	16500	16000	15600	16800	16400	16400
0808	IR-515, N/B on-ramp of the Flamingo Rd Intch 'Exit 38' from W/B Flamingo Rd.									
	3185	3275	3160	3110	3200*	3200*	2900	2850	2500	1900*
0809	IR-515, S/B off-ramp of the Flamingo Rd Intch 'Exit 38'.									
	11005	10925	10080	10105	10300*	9900	10000	9850	9600	9050
0810	IR-515, S/B on-ramp of the Flamingo Rd Intch 'Exit 38' from W/B Flamingo Rd.									
	1555	1595	1675	1775	1750*	2400	2250	2300	2400	2150
0811	IR-515, N/B on-ramp of the Flamingo Rd Intch 'Exit 38' from E/B Flamingo Rd.									
	7670	7335	6920	6800	6900	6900	6650	6650	5950	6200
0812	IR-515, S/B on-ramp from E/B Flamingo Rd Intch 'Exit 38'.									
	6415	6900	6855	7300	7000	6500	6600	6800	7350	6800
0813	IR-515, N/B off-ramp of the Flamingo Rd Intch 'Exit 38'.									
	7135	8610	8915	9450	9000	8600	8750	8800	9300	9200
0814	IR-515, btwn the Flamingo Rd Intch 'Exit 38' & the Tropicana Av Intch 'Exit 37'.									
	108130	113915	120050	118800	120450*	118000*	122350*	130900*	132000*	134000*

* = DATA ADJUSTED OR ESTIMATED

CLARK COUNTY

TABLE 3 - ANNUAL AVERAGE DAILY TRAFFIC AT PORTABLE TRAFFIC COUNT STATIONS -

STATION	1996	1997	1998	1999	2000	2001	2002	2003	2004	2005
0815	IR-515, S/B off-ramp of the Tropicana Av Intch 'Exit 37'.									
	17345	17180	16620	16165	16500	16000*	16200	16700	17000	16900
0817	IR-515, N/B off-ramp of the Tropicana Av Intch 'Exit 68'.									
	6265	6790	7050	7710	7300	6600*	6600*	6650	7450	7000
0818	IR-515, S/B on-ramp of the Tropicana Av Intch 'Exit 68'.									
	6135	6685	6425	7575	7000	6400	6400	6600	7150	6900
0819	IR-515, btwn the Tropicana Rd Intch 'Exit 68' & Russell Rd Intch 'Exit 65'.									
	86560	93510	100455	101590	101750*	100000	103550*	110000	114000	115000
0820	IR-515, N/B on-ramp of the Russell Rd Intch 'Exit 65'.									
	9315	9735	9920	9935	10000	11000	10900	11700	12200	12300
0821	IR-515, N/B off-ramp of the Russell Rd Intch 'Exit 65'.									
	3950	3905	4010	4045	3700	3700	4000*	4480*	4800	4400
0822	IR-515, S/B on-ramp of the Russell Rd Intch 'Exit 65'.									
	3885	3755	3895	4080	3650	3800	4150	4650	4800	4500
0823	IR-515, S/B off-ramp of the Russell Rd Intch 'Exit 65'.									
	7980	9045	8400	9315	9500*	11000	8900	11700*	12200	12300
0825	IR-515, btwn the Russell Rd Intch 'Exit 65' & the Sunset Rd Intch 'Exit 64'.									
						84500*	91900*	95700*	99500*	99000*
0826	IR-515, N/B on-ramp of the Sunset Rd Intch 'Exit 64'.									
	10550	12600	14500	14165	14800*	15000	14900	13900	16900	17400
0827	IR-515, N/B off-ramp of the Sunset Rd Intch 'Exit 64'.									
	7155	8285	8625	8595	8300*	7700	7900	7900*	10500	11000*
0828	IR-515, S/B off-ramp of the Sunset Rd Intch 'Exit 64'.									
	11090	13380	14160	14300	14900	15000	15100	15000	17100	16100

* = DATA ADJUSTED OR ESTIMATED

CLARK COUNTY

TABLE 3 - ANNUAL AVERAGE DAILY TRAFFIC AT PORTABLE TRAFFIC COUNT STATIONS -

STATION	1996	1997	1998	1999	2000	2001	2002	2003	2004	2005
0829	IR-515, S/B on-ramp of the Sunset Rd Intch 'Exit 64'.									
	9155	9145	9380	9520	9000	10900	11300	7850*	10900	10100
0830	Sunset Rd, W of the Sunset Rd I-515 Intch 'Exit 64'.									
	38400	39300	44800	47000	44000*	44000*	42000	41500	48000	50000*
0831	IR-515, btwn the Sunset Rd Intch 'Exit 64' & the Lake Mead Dr Intch 'Exit 61'.									
	71770	73840	79385	80115	77200*	73100*	81100*	82600*	87500*	88000*
0832	US-95, N/B on-ramp of Lake Mead Intch									
	12720	13150	16430	15645	15700	15000	16400*	16600	19000*	19000*
0833	US-95, S/B off-ramp to WB I-215									
	15660	14385	16435	16875	17500	18000	17500*	17500*	19000*	19000*
0834	SR-564 (Lake Mead Dr), .2 mi E of the N/B ramps of the US-95 Lake Mead Dr Intch 'Exit 61'.									
	37000	38600	46000	49200	46500*	46000	46000*	49000*	49000*	45000*
0835	Paradise Rd, .2 mi N of SR-592 (Flamingo Rd).									
	34600	33200	36000	35000*	37200	36800	37500	34000	40000*	40000*
0837	SR-592 (Flamingo Rd), 750' W of SR-606 (Maryland Pk).									
	65400	66400	61000	61700	64500	62000	63500	63300	86500	67000
0839	SR-592 (Flamingo Rd), .1 mi E of the IR-515 Flamingo Rd Intch 'Exit 69'.									
	35000	35000	36000	32100	35000	34500*	36000	37100*	36500	35000
0840	IR-15, btwn the Primm Intch 'Exit 1' & the Jean Intch 'Exit 12'.									
	32225	33220	34260	35195	38200	38540	41650*	41600*	45500	44000
0841	IR-15, btwn the Jean Intch 'Exit 12' & the Sloan Intch 'Exit 25'.									
	33755	35265	35675	37165*	39800	41000	42600*	43000*	47000	46000
0843	IR-15, btwn the I-215 Intch & the Hollywood-Speedway Intch'Exit 54'.									
	16010	17635	19595*	21730	22600	24320	27500	27300*	31000	33500

* = DATA ADJUSTED OR ESTIMATED

CLARK COUNTY

TABLE 3 - ANNUAL AVERAGE DAILY TRAFFIC AT PORTABLE TRAFFIC COUNT STATIONS -

STATION	1996	1997	1998	1999	2000	2001	2002	2003	2004	2005
0844	IR-15, btwn the Valley of Fire Intch 'Exit 75' & the Ute Intch 'Exit 80'.									
	13280	13950	14980	15800	16700*	17890*	18600*	18000*	19500*	20000
0845	IR-15, btwn the Ute Intch 'Exit 80' & Byron Intch 'Exit 84'.									
	13285	13955	14985	15790	16700*	17880*	18600*	18100*	19500*	19800
0846	IR-15, btwn Byron Rest Area Intch 'Exit 84' & the Hidden Valley Intch 'Exit 88'.									
	13275	13945	14975	15790	16700*	17880*	18600*	18100*	19500*	19800*
0847	IR-15, btwn the Moapa Intch 'Exit 90' & the Glendale Intch 'Exit 91'.									
	12055	12570	13260	14250	15700*	16550*	17120*	16000*	17500*	18200*
0848	IR-15, btwn the W Mesa Rest Area & Carp-Elgin Intch 'Exit 100'.									
	12080	12550	12655	14205	15800*	16580*	17080*	15900	16500	17700
0849	IR-15, btwn the Carp-Elgin Intch 'Exit 100' & E Mesa Intch 'Exit 109'.									
	12070	12540	12665	14195	15800*	16570*	17070*	16000	16500	18000
0850	IR-15, btwn the E Mesa Intch 'Exit 109' & Riverside-Bunkerville Intch 'Exit 112'.									
	12125	12615	12740	14285	15800*	16630*	17000*	16100	16500	18500
0851	US-95, .8 mi N of SR-163 (Laughlin-Davis Dam Hw).									
	5900	6550	6750	5600	6200	6700	7700*	7700	8000	8500
0852	IR-215, 1.3 mi W of Gibson Rd.									
	21700	25100	24500	24500	36500*	43000*	71670*	71500*	57000	60000*
0853	US-95, N/B off-ramp of the Rainbow/Summerlin Intch to Rainbow Bl									
	2865	3000	2685	2680	2780	2500	2450	2450*	2450*	8500
0854	US-95, N/B on-ramp from Summerlin PK (EB flyover)									
	7335	7500	6575	6655	5800	5500	5350	5350*	5350*	10100
0855	US-95, S/B off-ramp of the Rainbow/Summerlin Intch 'to W/B Summerlin Pk.									
	4400	4895	6055	8185	9100	10000	10000*	13400	15000*	12600

* = DATA ADJUSTED OR ESTIMATED

CLARK COUNTY

TABLE 3 - ANNUAL AVERAGE DAILY TRAFFIC AT PORTABLE TRAFFIC COUNT STATIONS -

STATION	1996	1997	1998	1999	2000	2001	2002	2003	2004	2005
0856	US-95, S/B off-ramp of the Rainbow/Summerlin Intch to Rainbow Bl									
	8100	8635	9270	9560	9500	8500	9200	10400	11000*	9050
0857	US-95, S/B on-ramp of the Rainbow/Summerlin Intch from E/B Summerlin Pk.									
	22095	26370	27325	32660	34200	34200*	33500	33500	33500*	29500
0858	Summerlin Pk, E/B off-ramp of Summerlin Pk to S/B Rainbow Bl									
	3360	4650	5320	6970	8500	9000	8700	8700*	8700*	3850
0859	Stewart St, .1 mi E of Nellis Bl.									
			8600	8600	12700	13000	12700*	12900*	14300	14900
0860	Christy Ln, 350' N of Washington Av.									
			3050	3050	2700	2700*	2700*	3600	4000	4200
0861	IR-215, W/B on-ramp from Stephanie St.									
					7600	11000	13100	15700	20300	19100
0862	Rainbow Bl, S of the Rainbow-Summerlin Intch 'Exit 81A' & N of Westcliff Dr.									
	56400	68300	60000	61650	62000*	61000	58500	60800	60800*	61000*
0863	US-95, S/B on-ramp (SPUR) of the Rainbow/Summerlin Intch from N/B Rainbow Bl									
	8910	9080	8385	8825	8880	8500	8350	8350*	8800	8200*
0864	US-95, S/B on-ramp (SPUR) of the Rainbow/Summerlin Intch from S/B Rainbow Bl									
	3920	4000	3310	3320	3600	3100	3200	2950	3900	3800*
0865	US-95, N/B off-ramp of the Rainbow/Summerlin Intch to WB Summerlin Pk. (Summerlin Flyover)									
	22315	26035	30415	34590	37700	37700*	37000	37100*	37000*	36000*
0866	Summerlin Pk, .1 mi W of Rampart Bl W/B off-ramp.									
	16700	22500	27800	35500	43500	47000	50000	50000	47500	50000
0867	SR-562 (Sunset Rd), .2 miles E of Gibson Rd.									
	29500	30200	25000	24800	24800*	24800*	24800*	20600	23600	25200

* = DATA ADJUSTED OR ESTIMATED

CLARK COUNTY

TABLE 3 - ANNUAL AVERAGE DAILY TRAFFIC AT PORTABLE TRAFFIC COUNT STATIONS -

STATION	1996	1997	1998	1999	2000	2001	2002	2003	2004	2005
0868	SR-604 (Las Vegas Bl), btwn the IR-215 Intch & Sunset Rd.									
	25000	22000	24000	26300	28300	31000	31500	31500	38500	42000
0869	IR-215, E/B on-ramp from Pecos Rd.									
					7300	9800	10600	10600*	8300	10700
0870	Fogg Dr, 50' N of Charleston Bl.									
								3400	3200	3900
0871	US-95, S/B on-ramp of the Cheyenne Av Intch 'Exit 83'.									
	16795	16870	19000	20000	20000	19000	20500	21300	18300	17800
0872	US-95, N/B off-ramp of the Cheyenne Av Intch 'Exit 83'.									
	14980	15125	17950	19130	19100	17060	17900	19200	15700	17400
0873	US-95, N/B on-ramp of the Cheyenne Av Intch 'Exit 83'.									
	4760	5080	5520	6180	6500	7100	7350	8350	8350	8500
0874	US-95, S/B off-ramp of the Cheyenne Av Intch 'Exit 83'.									
	5395	5120	5290	6135	6600	6700	6950	8050	8050	8500
0875	US-95, S/B off-ramp of the Craig Rd Intch 'Exit 85'.									
	1615	1760	2115	2585	3100	3500	4400	4650	4750	5100
0876	US-95, S/B on-ramp of the Craig Rd Intch 'Exit 85'.									
	12925	14240	14400	14365	13800	13000	14900	15900	14200	14600
0877	US-95, N/B off-ramp of the Craig Rd Intch 'Exit 85'.									
	11015	11910	12970	12560	12300	12000*	10900	11800	12600	10900
0878	US-95, N/B on-ramp of the Craig Rd Intch 'Exit 85'.									
	2155	2250	2335	2940	3600	3600*	5000	5500	5400	5500
0879	IR-215, W/B on-ramp to N/B IR-15 from Las Vegas Bl.									
	3235	3160	4040	4100	4700	4800	4800*	5200	5300	5850

* = DATA ADJUSTED OR ESTIMATED

CLARK COUNTY

TABLE 3 - ANNUAL AVERAGE DAILY TRAFFIC AT PORTABLE TRAFFIC COUNT STATIONS -

STATION	1996	1997	1998	1999	2000	2001	2002	2003	2004	2005
0880	IR-515, N/B off-ramp of the Wagon Wheel Dr Intch 'Exit 56' to Wagon Wheel Dr.									
	510	510	570	470	520	450	560	630	770	840
0881	IR-515, S/B on-ramp of the Wagon Wheel Dr Intch 'Exit 56' from Wagon Wheel Dr.									
	245	275	265	335	330	340	430	450	540	690
0882	IR-515, N/B off-ramp of the Wagon Wheel Dr Intch 'Exit 56' from US-95 to Boulder Hw.									
	3250	3155	2875	2900	3070	2700	2900	2750	2950	3050
0883	IR-515, S/B on-ramp of the Wagon Wheel Dr Intch 'Exit 56' from Boulder Hw to IR-515.									
	3840	4245	4160	3465	3560	3560*	3050	3050*	3300	3400*
0884	IR-515, S/B off-ramp of the Wagon Wheel Dr Intch 'Exit 56' to Wagon Wheel Dr.									
	1695	2105	2020	2120	2180	2300*	2650	3450	4400	5600
0885	IR-515, N/B on-ramp of the Wagon Wheel Dr Intch 'Exit 56' to US-95.									
	1525	1810	1865	1905	2200	2200	2100	3980*	4200	5250
0886	Wagon Wheel Dr, E of the N/B on-ramp to US-95.									
	4000	4580	4900	4900	4900	5000	5750	7200	9250	10600
0887	SR-171 (Airport Co), N of IR-215.									
		52145	57500	57100	86800	81200*	91400*	92300*	94750*	103000
0888	Nevada State Dr., W of the S/B ramps of the Wagon Wheel Dr Intch 'Exit 56'.									
	1500	1700	1450	1450	1450*	1450*	1850	2450	3300	5150
0889	Wagon Wheel Dr, 10' W of Appaloosa Rd.									
	3200	3800	4150	4700	5150	4400	5000	5000	5650	5550
0890	SR-582 (Boulder Hw), .1 miles S of Magic Wy.									
	9700	8650	9500	7900	9350	9350*	8750	10300*	10800	12400*
0893	SR-582 (Boulder Hw), .2 miles N of Horizon Dr.									
	18600	19100	19000	19400	20200	18000	18100	18300	20900	21400

* = DATA ADJUSTED OR ESTIMATED

CLARK COUNTY

TABLE 3 - ANNUAL AVERAGE DAILY TRAFFIC AT PORTABLE TRAFFIC COUNT STATIONS -

STATION	1996	1997	1998	1999	2000	2001	2002	2003	2004	2005
0894	US-95, S/B on-ramp from WB Lake Mead									
	4555	5115	5255	5310	8490*	10000	11200	12300	11000*	10000*
0895	US-95, N/B off-ramp of Lake Mead Intch to EB Lake Mead and WB I-215									
	4010	4440	4635	4705	8360*	7900	10500	11100	11000*	12000*
0896	IR-515, btwn the Lake Mead Dr Intch 'Exit 61' & Horizon Dr Intch 'Exit 59'.									
	51955	55860	56410	57700	60850*	58000	68900	71900	70000	73000
0897	IR-515, S/B off-ramp of the Horizon Dr Intch 'Exit 59'.									
	8170	9070	8485	9550	10700	9700	11650	11800	12200	11500
0898	IR-515, S/B on-ramp of the Horizon Dr Intch 'Exit 59'.									
	705	725	1115	1225	1250	1300	1350	1400	2950	3800
0899	IR-515, N/B off-ramp of the Horizon Dr Intch 'Exit 59'.									
	775	775	1160	1315	1350	1400	1400	1400	2850	2800
0900	IR-515, N/B on-ramp of the Horizon Dr Intch 'Exit 59'.									
	8730	9680	9570	10005	10800	9800*	11900	11900	12400	13300
0901	Horizon Dr, E of the N/B ramps of IR-515.									
	18700	20100	21000	22700	23800	25000	26200	25500*	31500	32000*
0903	IR-515, S/B off-ramp of the College Dr Intch 'Exit 57'.									
	3920	3830	3970	3530	4200	4600	5200	4650	4650	4600
0904	IR-515, S/B on-ramp of the College Dr Intch 'Exit 57'.									
	665	740	730	700	800	900	1070	1100	1350	1700
0905	IR-515, N/B on-ramp of the College Dr Intch 'Exit 57'.									
	3335	3320	3135	3435	4100*	4000	4600	4250	4550	4650
0906	IR-515, N/B off-ramp of the College Dr Intch 'Exit 57'.									
	785	875	835	830	950	950	1100	1250	1450	1700

* = DATA ADJUSTED OR ESTIMATED

CLARK COUNTY

TABLE 3 - ANNUAL AVERAGE DAILY TRAFFIC AT PORTABLE TRAFFIC COUNT STATIONS -

STATION	1996	1997	1998	1999	2000	2001	2002	2003	2004	2005
0907	, E/B off-ramp of the Summerlin Intch to N/B Rainbow Bl									
				0			0			4000*
0908	College Dr, .1 mi E of the N/B ramps IR-515.									
	8400	8600	8200	8700	9650	9650*	10000*	10300*	12100	12800
0909	IR-515, btwn the College Dr Intch 'Exit 57' & Wagon Wheel Dr Intch 'Exit 56'.									
	30730	33075	35090	35150	35400	34450	40470	43500	44500	48000*
0910	SR-582 (Boulder Hw), N of Railroad Pass Intch.									
	34070	35450	37050	38295	38150*	38975	39680*	40900*	43000*	44000*
0911	SR-562 (Sunset Rd), 400' W of Valle Verde Dr.									
	37300	39300	38500	38400	36600	33000	31500	31000	34500	34000
0912	IR-515, btwn College Dr Intch 'Exit 57' & Horizon Dr Intch 'Exit 59' at the College Dr overhead									
	36535	38610	40630	40685	41950*	41200	48100	50500	51000*	55000
0913	SR-595 (Rainbow Bl), 150' N of Endora Dr.									
	44200	44700	46800	46800	49500	43000	52000	51600*	49000	55500
0914	SR-604 (Las Vegas Bl), 200' S of Oquendo Rd.									
	37000	35900	41000	41000	42500	43000	46000	49000	61500	58000
0915	SR-596 (Jones Bl), .2 miles S of Harmon Av North of Tropicana Av.									
	21600	22000	23000	24700	26600	26700	25800	30500	34000	34000
0916	SR-596 (Jones Bl), N of Flamingo Rd , 100' S of Viking Rd.									
	28400	27300	29000	28600	29200	29000	30300	33500	37500	35500
0917	US-95, N/B off-ramp of the Lake Mead Bl Intch 'Exit 82' to E/B Lake Mead Bl.									
	2675	2680	2600	2945	2900	2600	2400	2600	2600*	2950
0918	US-95, S/B on-ramp of the Lake Mead Bl Intch 'Exit 82' from E/B Lake Mead Bl.									
	10425	9670	10720	11155	11400	9900	9900*	10300	10500	9800

* = DATA ADJUSTED OR ESTIMATED

CLARK COUNTY

TABLE 3 - ANNUAL AVERAGE DAILY TRAFFIC AT PORTABLE TRAFFIC COUNT STATIONS -

STATION	1996	1997	1998	1999	2000	2001	2002	2003	2004	2005
0919	US-95, S/B loop on-ramp of the Lake Mead Bl Intch 'Exit 82' from W/B Lake Mead Bl.									
	5140	4770	5655	6180	6500	6000	6000*	7600*	5050	5000
0920	US-95, N/B loop off-ramp of the Lake Mead Bl Intch 'Exit 82' to W/B Lake Mead Bl.									
	8715	8725	9010	10085	10300*	9500	9800	11900	12000*	8950
0921	US-95, N/B on-ramp of the Lake Mead Bl Intch 'Exit 82' from Rainbow Bl.									
	3460	4370	5350	5795	5600	5700	6350	7100	7900	7550
0922	US-95, S/B off-ramp of the Lake Mead Bl Intch 'Exit 82' to Rock Springs Dr.									
	3875	4895	4945	5355	6100	6300	6600	7200	7100	7450
0923	IR-15, Tropicana Av Intch 'Exit 37' Flyover ramp .3 mi S of the S/B off-ramp.									
	19400	18825	18765	21600	22000*	21000	20700	20700*	22200	20900
0924	Alta Dr, 200' E of Lorenzi St.									
	9800	9900	9700	11400	10000	12000	12000*	10100	11300	11000
0925	SR-163, .6 mi W of Casino Dr.									
			0		5230	5800*	7900	7750	7850*	11200
0926	Arville St, 400' N of SR-589 (Sahara Av).									
	9700	8700	8950	9450	8400	8900	9200	9150	10400	10300
0927	Bonanza Rd, 200' E of Sloan Ln.									
	8750	9700	9250	9600	9000	9600	9600*	10200	10700	10500
0928	Bonanza Rd, btwn Ute Ln & Hopi Ln East of Nellis Bl.									
	19300	19000	19400	19600	19400	19000	19000*	19200	20700	21200
0929	Bruce St, 300' S of Stewart Av.									
	6700	6350	6000	6300	5400*	5500	5500*	5300	5650	6300
0931	Center St, 300' S of Maple St.									
	5850	6300	5800	5600	5600*	5700	6100	6100*	5550	5650

* = DATA ADJUSTED OR ESTIMATED

CLARK COUNTY

TABLE 3 - ANNUAL AVERAGE DAILY TRAFFIC AT PORTABLE TRAFFIC COUNT STATIONS -

STATION	1996	1997	1998	1999	2000	2001	2002	2003	2004	2005
0932	College Dr, .1 mi W of the US-95 S/B ramps.									
	4300	5200	5950	5850	6450	6450*	8950	9000*	10600	10500
0933	IR-215, btwn Pecos Rd & Green Valley Pk Intch.									
					76200*	98035*	106850	119000	113000	124000
0934	Convention Center Dr, 250' W of Paradise Rd.									
	12100	12500	13000	14200	10200	11000	11000*	11400*	12700	12500
0935	E Desert Inn Rd, 100' E of Nellis Bl.									
	3550	4050	3800	3850	3850*	4600	5350	5400	5750	11100
0936	Gibson Rd, .2 miles N of SR-146 (Lake Mead Dr) in Henderson.									
	5100	9500	13000	13000	13000*	14000	23200	22000	22000*	20000*
0937	'H' St, btwn Jackson Av & Van Buren Av.									
	6900	7050	6650	7600	6500	6800	7050	6900	7450	7200
0938	IR-215, W/B on-ramp from Green Valley Pk.									
					9500	10000	11730	12200	14100	14300
0941	Industrial Rd, .5 mi N of SR-160 (Pahrump Vy Rd).									
	3100	3350	4150	4600	3500	4200	5550	5550*	6000*	9650
0942	Karen Av, 100' E of Paradise Rd.									
	13200	12600	13000	13000	13600	13000	13100*	11700*	14500	16000*
0945	Losee Rd, 50' N of the Crestline loop road.									
	11600	12200	14200	14600	14000	14000*	14000*	13300*	13400	15700
0947	Major Av, .1 mi S of Center St.									
	9200	9600	8850	8100	8100*	8900	8550	8700	8700*	8200
0948	IR-215, E/B off-ramp to Green Valley Pk.									
					9400	9800	12100	13000	13500	14600

* = DATA ADJUSTED OR ESTIMATED

CLARK COUNTY

TABLE 3 - ANNUAL AVERAGE DAILY TRAFFIC AT PORTABLE TRAFFIC COUNT STATIONS -

STATION	1996	1997	1998	1999	2000	2001	2002	2003	2004	2005
0949	IR-215, W/B off-ramp to Green Valley Pk.									
					5100	6300	7850	8450	9250	9000
0950	IR-215, E/B on-ramp from Green Valley Pk.									
					4800	5800	7200*	7750	8150	8100
0951	Michael Wy, btwn Marieta Av & Carl Av.									
	2600	2550	2550	2650	2620*	3500	3500*	3600	4400	4700
0952	IR-15, Spring Mountain Rd S/B Fly-Over.									
					10000*	7400*	9350	13450*	12900	13200
0953	Mojave Rd, 200' N of Vegas Valley Dr.									
	6700	6400	6300	5850	5700	5700*	5750	5650	5350	5750
0956	W Oakey Bl, 200' E of Lindell St.									
	9600	9800	9350	11000	10500	9900	9850	10500	10600	10700
0958	Sahara Av, btwn Caraville St & Winterwood Bl.									
	3120	14300	15400	18000	20700	21000	21000*	22700	25800	26200
0959	IR-215, btwn Warm Springs Intch & Windmill Ln Intch.									
	23580	38345	52075	58580	94700	111000	127100	137300	137000	146000
0960	Sandhill Rd, 300' N of Sunset Rd.									
	5500	6550	7200	7650	7650	8100	7600	7500	7600	8600
0961	Sandhill Rd, .1 mi N of Patrick Ln.									
	10500	10500	11500	11900	12300	12000	11100	10800	11400	12700
0962	Sandhill Rd, btwn Hacienda Av & Casey Av.									
	14400	14700	14000	13600	13500	14000	12700	11800	12200	13100
0963	Sandhill Rd, btwn Harmon Av & Rosecrest Ct.									
	13800	12100	13000	11400	11400*	11400*	10500	10400*	10300	10700

* = DATA ADJUSTED OR ESTIMATED

CLARK COUNTY

TABLE 3 - ANNUAL AVERAGE DAILY TRAFFIC AT PORTABLE TRAFFIC COUNT STATIONS -

STATION	1996	1997	1998	1999	2000	2001	2002	2003	2004	2005
0964	Sandhill Rd, 100' N of SR-592 (Flamingo Rd).									
	19200	18500	20500	18000	18000*	18000	13900	15000	16000	16900
0965	IR-215, E/B on-ramp from Valle Verde Dr.									
				0	3600	3800	3850	4150	3250	2800
0966	Torrey Pines Dr, 200' S of Hillview Av & N of Clarice Av.									
	8350	8300	8300	8150	8500	8500*	7400	7400*	11400	11000
0969	Twain Av, btwn Monte Verde & El Toro.									
	3350	3600	3650	3550	3400	3300	3250	3250*	3350	3400
0972	Valley View Bl, 600' N of SR-159 (Charleston Bl).									
	22600	21900	26000	28300	26500*	26500*	24600	21200	22600	24400
0973	Valley View Bl, btwn Fortune Av & Pyramid Dr South of Washington Av.									
	12300	12800	13700	13500	12600	12600*	14300	13600*	14100	17000
0974	IR-215, E/B off-ramp to Valle Verde Dr.									
					5800	6000*	6100	6350	7150	7450
0975	Vegas Valley Dr, btwn Eastern Av & Burnham Av.									
	4500	4550	4450	4300	3800	4700	4150	3900	4000	4200
0977	Vegas Valley Dr, 300' E of Robar St.									
	1900	1975	2000	2100	2000	2200	1950	1900	2100	2150
0978	Washington Av, 150' W of Shifting Sands Dr.									
	11500	12700	12700	12800	13200	14000	13100	13400	14500	15200
0979	Perkins Av, btwn Gentry St & Anderson St in Overton.									
	420	420	470	480	480	480	460	490	450	440
0980	Casino Dr, S of Laughlin Civic Dr.									
	35400	33200	33000	33000	32000	32500*	29600	32300	33000	28000

* = DATA ADJUSTED OR ESTIMATED

CLARK COUNTY

TABLE 3 - ANNUAL AVERAGE DAILY TRAFFIC AT PORTABLE TRAFFIC COUNT STATIONS -

STATION	1996	1997	1998	1999	2000	2001	2002	2003	2004	2005
0982	Overton Beach Rd, 300' E of N Shore Rd.									
	485	470	570	550	530	500	480	530	460	450
0983	North Shore Rd, 200' N of the rd to Callville Bay.									
	650	600	650	770	670	670*	610	640	800	680
0984	IR-15, N/B loop on-ramp of the Spring Mtn Rd Intch 'Exit 39' from E/B Spring Mtn Rd.									
	6850	7410	6400	6400	6500	6300	5800	7250	7200	8200
0985	Red Rock Canyon Rd, 4.3 mi W of SR-159 (Charleston Bl) West of Las Vegas.									
	590	575	580	630	540*	500	850	450	800	680
0986	Moapa Power Company Rd, 100' N of the S/B ramps of the Hidden Valley Intch 'Exit 88'.									
	415	500	430	370	340	480	440	460	460*	550
0987	CL-215, .2 mi E of the Cheyenne Intch.									
								19700	28500	32000
0988	Av 'B', 0.1 N of Adams Bl.									
	1750	1800	1850	1600	1850	1900	1850	2100	1850	1950
0990	'G' Av, btwn Seventh St & Eighth St.									
	2300	2400	2400	1900	2750	2500	2700	2750	2550	2650
0991	Pacifica Wy, 100' N of US-93.									
	1445	1500	1400	1400	1480	1600	1550	1550*	1400	1450
0992	Ville Dr, 150' N of US-93.									
	2350	2450	2100	2200	2300	2500	2250	2200	2250	2650
0993	Wyoming St, 200' E of Av 'B'.									
	5100	4600	5650	5250	5850	5850*	5950	6000	6000	5950
0999	Warm Springs Rd, btwn Pecos Rd & Green Valley Pk.									
	24300	27600	30500	32600	31500	25000	25900	26600	29600	29600

* = DATA ADJUSTED OR ESTIMATED

CLARK COUNTY

TABLE 3 - ANNUAL AVERAGE DAILY TRAFFIC AT PORTABLE TRAFFIC COUNT STATIONS -

STATION	1996	1997	1998	1999	2000	2001	2002	2003	2004	2005
1000	13th, btwn Clark St & Lewis St.									
	8115	8700	8100	8100	7650	8000	8050	10100	7600	8050
1002	Maryland Pk, 50' S of Bridger St.									
	8800	8950	8300	8150	8000	8000	8450	7650	7900	8450
1003	Utah St, 100' E of New Mexico St.									
	3300	3950	3400	3300	3150	3300	3150	3200	3250	3150
1004	IR-215, W/B off-ramp of the Warm Springs-Airport Co Intch to the Airport Co.									
	4595	7005	8645	8935	13600	15000	16800	16400	16100	17200
1005	Horizon Dr, 200' E of Greenway Dr.									
	9300	12200	13000	14200	14500*	16000	18100	19200*	21300	20700
1007	Russell Rd, .4 mi E of Pecos Bl.									
	17400	18200	20000	18200	18200*	18000	19500	18800	19700	20900
1011	Pecos Rd, S of Patrick Ln.									
	24500	25200	26500	27400	26700	26700	24900	26200	27800	28800
1012	St Louis Av, btwn Paradise Rd & Santa Paula Av.									
	4700	4850	4300	4600	4500	4200	4200	4200*	4450	4750
1013	St Louis Av, btwn 15th St & 16th St.									
	5500	6350	5600	7000	7500	7500*	5400	5450	5550	5800
1014	US-95, .1 mi S of the RxR Pass Intch S/B ramps.									
	8100	8400	8400	8250	7620	8500	8800	9700	10900*	12300
1015	IR-15, S/B off-ramp of the Russell Rd Intch 'Exit 36'.									
	6950	7045	7150	8865	9900	9900	9650	10700	11300	11300
1016	IR-15, S/B on-ramp of the Russell Rd Intch 'Exit 36'.									
	3465	4455	7535	6050	5900	7000*	7150	7300	7300*	10700

* = DATA ADJUSTED OR ESTIMATED

CLARK COUNTY

TABLE 3 - ANNUAL AVERAGE DAILY TRAFFIC AT PORTABLE TRAFFIC COUNT STATIONS -

STATION	1996	1997	1998	1999	2000	2001	2002	2003	2004	2005
1017	IR-15, N/B off-ramp of the Russell Rd Intch 'Exit 36'.									
	3880	4740	7575	6875	6000	7100	7240*	7800	7800*	14200
1018	IR-15, N/B on-ramp of the Russell Rd Intch 'Exit 36'.									
	7920	8025	8135	8155	11200	12000	13500	14600	14200	14900
1020	SR-594 (Russell Rd), E of the IR-15 Russell Rd Intch 'Exit 36'.									
	19900	19900	26000	26000	26200	29000	28000*	30000	32000	35000*
1021	IR-15, .2 mi. S of mp 36 South of the Russell Rd Intch 'Exit 36'.									
	85710	107010	118645	126775	146300*	148900*	159670*	158800*	169000*	192000*
1022	Lindell Rd, 300' N of Harmon Av.									
			2200	2200	3200	3300	3000	3000*	2900	2900
1023	Decatur Bl, .1 mi S of Cheyenne Av.									
	17800	19000	19500	20400	20700	23000	22200	24100	26000	27100
1029	Camino Al Norte, .2 mi S of Lone Mtn Rd.									
		19900	24400	28100	27500	29000	29400	30300*	36000	34000
1031	Camino Eldorado, .1 mi S of Tropical Pk.									
	3900	4400	5550	7100	7550	8200	8500	9400	12800	12500
1033	Losee Rd, .3 mi S of SR-574 (Cheyenne Av).									
	9900	11400	10600	10900	10400	10400*	8900*	12200	11400	14000
1035	SR-574 (Cheyenne Av), .3 mi W of Simmons St.									
	17600	24500	24000	25900	25800	27000	28300*	33500	34500	34000
1039	Cabana Dr, 182' S of Twain Rd.									
			5350	5350	7050	9100	9400	9950	11300	12200
1041	Green Valley Pk, .3 mi S of Warm Springs Rd.									
	27300	29300	31000	30500	32000	30000	28300	29300	31000	32500

* = DATA ADJUSTED OR ESTIMATED

CLARK COUNTY

TABLE 3 - ANNUAL AVERAGE DAILY TRAFFIC AT PORTABLE TRAFFIC COUNT STATIONS -

STATION	1996	1997	1998	1999	2000	2001	2002	2003	2004	2005
1043	Harmon Av, .1 mi E of Jones Av.									
			2350	2350	3050	3000	5350	6250	6800*	6200
1044	Sunset Rd, .2 mi W of Stephanie St.									
	31800	33500	37600	39600	37000	37000*	33500	33000	37000	38500
1045	Racetrack Rd, .1 mi N of Boulder Hw.									
	12200	12500	15000	16700	17100	16000	16580	17600*	19800	20000*
1046	Racetrack Rd, .1 mi N of Warm Springs Rd.									
	1350	1550	1650	1750	1750*	2200	2200	2300	2550	2650
1051	Green Valley Pk, 300' N of SR-562 (Sunset Rd).									
	17800	19100	20000	20100	20300	19000	17800	17600	18300	18100
1052	Jimmy Durante Bl, 100' N of E Harmon Av.									
			4550	4550	5400	5900	6250	6600	7050	7300
1054	Valley View Bl, .1 mi S of Spring Mtn Rd.									
	28200	29300	27000	27000	25000	23000	24900	23000	26600	26400
1055	Valley View Bl, .2 mi S of SR-593 (Tropicana Av).									
	16600	17000	11000	14500	15700	16000	17300	18900	19500	20000
1056	Buffalo Dr, .2 mi S of SR-589 (Sahara Av).									
	17800	19800	21000	20300	20500	24600	19800	19800*	27800	26000
1057	Buffalo Dr, .3 mi S of Spring Mtn Rd.									
	15200	16400	19000	18200	18600	19000	20600*	16500*	23800	23100
1058	SR-595 (Rainbow Bl), .1 mi S of Russell Rd.									
	10500	12700	12700	13300	20800	20800*	28300	27800*	24400	39500
1059	SR-589 (Sahara Av), .3 mi E of Maryland Pk.									
	42700	41600	43000	43800	45000	47000	42500	46800*	48000	49500

* = DATA ADJUSTED OR ESTIMATED

CLARK COUNTY

TABLE 3 - ANNUAL AVERAGE DAILY TRAFFIC AT PORTABLE TRAFFIC COUNT STATIONS -

STATION	1996	1997	1998	1999	2000	2001	2002	2003	2004	2005
1060	Sahara Av, .2 mi W of SR-595 (Rainbow Bl).									
	38100	39300	43500	43600	40000	42000	42000*	44500	46000	49000
1061	Spring Mtn Rd, .2 mi W of SR-595 (Rainbow Bl).									
	22300	20900	23000	21400	21400*	25000	27000*	23900	26000*	26900
1062	Flamingo Rd, .2 mi W of SR-595 (Rainbow Bl).									
	29300	30300	33000	33200	33000	33000*	33500	38000	41000	44000
1063	Flamingo Rd, .2 mi W of Buffalo Dr.									
	19200	19800	24000	24100	28500	28500*	32000	34400*	41000	42000
1064	Flamingo Rd, .1 mi W of Koval Ln.									
	49000	52000	54000	56100	55500	55500*	58500	58600	67000	62000*
1067	Tropicana Av, .1 mi W of Buffalo Dr.									
	14800	15800	20000	25300	17500	24000	23600	29800	33500	33500
1068	Desert Inn Rd, .2 mi W of the Boulder Highway.									
	35800	36500	35800	36500	33000	34000	35000*	34500	38500	40500
1070	Hacienda Av, .1 mi E of Eastern Av.									
			5150	5150	4250	4000	3900	3650	4400	3900
1071	Spencer St, .1 mi S of SR-593 (Tropicana Av).									
			6050	6050	6300	6900	6400	5900	6950	6400
1072	Warm Springs Rd, .7 mi W of Eastern Av.									
	34900	43000	39000	42200	41500	37000	37000	37000*	40500	41500
1073	Craig Rd, .2 mi W of Tenaya Wy.									
	8450	9100	9450	9700	9700*	12000	12000*	9260*	9300*	10000*
1074	Needles Hw, .2 mi N of Casino Dr.									
	3900	3950	4500	4500	4200	4100	4100	4880	5650	4850

* = DATA ADJUSTED OR ESTIMATED

CLARK COUNTY

TABLE 3 - ANNUAL AVERAGE DAILY TRAFFIC AT PORTABLE TRAFFIC COUNT STATIONS -

STATION	1996	1997	1998	1999	2000	2001	2002	2003	2004	2005
1075	Needles Hw, .3 mi S of Casino Dr.									
	7000	5550	6300	6700	6400	5900	6050	5850	7300	5850
1077	Casino Dr, .4 mi S of Thomas Edison Dr.									
	6300	4950	5500	5350	5320	4500	4450	4300	4600	3900
1078	Casino Dr, .3 mi S of Bruce Woodbury Dr.									
	22400	19200	19500	20300	19100	19000*	17000	18400	18200	15900
1080	Rampart Bl, .1 mi N of Summerlin Pk.									
	30700	27800	29200	28000	32500	34000	35000	35000	38000	38000*
1081	Buffalo Dr, 150' N of the Summerlin Pk Intch 'Exit 81-A'.									
	31000	35200	41800	50200	59500	55000	55200	50500	61500	55500
1082	Buffalo Dr, S of the Summerlin Pk Intch 'Exit 81-A'.									
	33900	34800	49000	51800	51500	45500	45500*	51500	56000	48000
1083	Sahara Av, .2 mi E of Fort Apache Rd.									
	26500	30100	32500	34400	33500	33000	34000	36500	37000*	40500
1085	Washington Av, .2 mi W of Rancho Dr.									
	16300	16000	16000	16900	16800	17000	17100	17100*	18500	21800
1086	Rancho Dr, 100' N of Sirius Av.									
	8800	9250	8700	8350	8350*	8350*	8350*	6500	6300	6600
1087	US-93, .3 mi N of Buchanan Bl.									
			0	31200	31000	32000	28100	28600*	31000	29800
1089	Nevada Hw, S of Park St.									
	4200	4250	3650	3950	4700	4200	4000	4100	4250	4550
1090	Alta Dr, .2 mi E of Decatur Bl.									
	9300	9700	9600	10700	9100	8900	8900*	8650	10100	8750

* = DATA ADJUSTED OR ESTIMATED

CLARK COUNTY

TABLE 3 - ANNUAL AVERAGE DAILY TRAFFIC AT PORTABLE TRAFFIC COUNT STATIONS -

STATION	1996	1997	1998	1999	2000	2001	2002	2003	2004	2005
1091	Alta Dr, .1 mi E of Valley View Bl.									
	13200	13500	12700	14100	10000	9800*	9800*	9850	12000	10700
1092	Alta Dr, .4 mi E of Rancho Rd.									
		17600	17600	18400	17800	19800	19800*	19800*	17000	17500
1093	SR-160 (Pahrump Valley Rd), .7 mi W of Decatur Bl.									
	12000	15600	15000	14700	11700*	12000	14700	16200	20600	27000
1094	SR-160 (Pahrump Valley Rd), .3 mi W of SR-595 (Rainbow Bl).									
	7700	8400	9600	9500	9800	9400	9050	9450	12000	22500
1096	Buffalo Dr, .2 mi S of Alexander Rd.									
	4850	4700	6350	7300	7700	7700*	7700	7700*	9650	10300
1097	Buffalo Dr, .1 mi S of Cheyenne Av.									
	8750	13900	18500	23200	21600*	21000	23200	22100*	25000	24100
1098	Buffalo Dr, 200' N of Vegas Dr.									
	20700	21600	25600	38600	42000	39000	39000*	39000	42000	40000
1099	Buffalo Dr, 200' N of Oakey Bl.									
	23200	23800	26500	28400	34500	32000	27000	26000	31500	31500
1100	SR-159 (Charleston Bl), .2 mi E of Buffalo Dr.									
	23700	25800	28000	27700	30000	29000	30100	31000	35500	35000
1102	Cheyenne Av, .3 mi E of Rampart Bl East of Soaring Gulls Dr.									
		25400	29100	31900	32700	35000	35500	40000	37000	37500
1103	Cheyenne Av, .1 mi E of Buffalo Dr.									
	24000	36200	39800	42900	43000	43000	43000	48000*	46500	44000
1104	Decatur Bl, .8 mi N of Russell Rd.									
				30800	28500	28500*	34500	33000	34500	38500

* = DATA ADJUSTED OR ESTIMATED

CLARK COUNTY

TABLE 3 - ANNUAL AVERAGE DAILY TRAFFIC AT PORTABLE TRAFFIC COUNT STATIONS -

STATION	1996	1997	1998	1999	2000	2001	2002	2003	2004	2005
1105	Eastern Av, .3 mi N of Bonanza Rd.									
	30800	32400	32400	32700	35000	35000	35000*	37000	40000	39000
1106	Harmon Av, .1 mi W of Sandhill Rd.									
	6300	7450	7000	6800	7200	6800	7750*	6350	6600	7400
1107	Harmon Av, 300' E of Maryland Pk.									
	10500	10700	11500	10500	10000	8200	9500	8700	9250	9800*
1108	Harmon Av, 200' E of Eastern Av.									
	9000	8550	8500	8000	8200	7100	8100	6900	7250	7700
1109	Lake Mead Bl, .2 mi W of Laguna Mist Dr.									
	34800	27000	29800	29500	28600	26000	26000*	26100	26500	26300
1111	SR-595 (Rainbow Bl), 1.3 mi N of Wigwam Av.									
	8550	9600	9250	8300	7900	7900*	12500	12500*	20900	21000*
1112	Rampart Bl, .1 mi S of Cheyenne Av.									
	18000	22600	24600	23600	25300	25800	25600	25300	29000	28700
1115	Fort Apache Rd, .1 mi S of SR-159 (Charleston Bl).									
	21200	23800	30000	31400	35500	37000	35000	36000	35500	33000
1116	Fort Apache Rd, 400' S of Sahara Av.									
	18200	19500	20900	21900	26600	29000	28600	26900	26600	26800
1122	Summerlin Pk, .6 mi W of Buffalo Dr Intch.									
	39100	42600	50500	53300	69500	75000*	79500*	79500*	80000*	75500
1123	Summerlin Pk, .2 mi E of Buffalo Dr Intch.									
	51870	62000	69115	81500	91000	98000*	104000*	104000*	104000*	97000*
1124	Valley View Bl, .1 mi S of SR-592 (Flamingo Rd).									
	12800	13100	11500	11700	11700	11000	10600	11300	11400	10000

* = DATA ADJUSTED OR ESTIMATED

CLARK COUNTY

TABLE 3 - ANNUAL AVERAGE DAILY TRAFFIC AT PORTABLE TRAFFIC COUNT STATIONS -

STATION	1996	1997	1998	1999	2000	2001	2002	2003	2004	2005
1126	SR-596 (Jones Bl), .5 mi N of SR-147 (Lake Mead Bl).									
	22000	21300	20500	19000	19700	19000	18000	19600	20200	19000*
1127	SR-604 (Las Vegas Bl), .15 mi S of Pecos Rd.									
	24400	25100	22800	24500	27000*	25500	27500*	25400	28700	30000*
1128	Valley View Bl, .1 mi N of Alta Dr.									
	28000	27000	29000	33000	31000*	29000	26700	23900	26400	27000
1129	SR-573 (Craig Rd), 200' W of SR-610 (Lamb Bl).									
	27300	29200	29800	30000	30500	31500	29600	35700	32500	36500
1131	US-95, N/B on-ramp of the Snow Mtn Intch 'Exit 95'.									
	70	75	85	105	140	80*	130	140	160	140
1132	US-95, N/B off-ramp of the Snow Mtn Intch 'Exit 95'.									
	300	325	440	445	510	570*	530	570	650	570
1133	US-95, S/B on-ramp of the Snow Mtn Intch 'Exit 95'.									
	260	285	440	410	520	570	560*	510	590	490
1134	US-95, S/B off-ramp of the Snow Mtn Intch 'Exit 95'.									
	60	65	85	95	110	90	110	100	130	100
1135	US-95, .5 mi N of the Snow Mtn Intch 'Exit 95'.									
	5270	5480	5590	5685	6420	6000	6050	6300	6950	6650
1136	IR-15, SR-589 (Sahara Av Fly Over) 'Exit 40'.									
	13390	13605	12620	13265	12000	12000	13900	13400	13700	15200
1137	Basic Rd, .1 mi S of SR-146 (Lake Mead Dr).									
			1400	1400	1300	1200	1300	1250	1350	1250
1138	Atlantic Av, 70' S of SR-146 (Lake Mead Dr).									
			2450	2450	2300	2300	2200	2000	2000	1900

* = DATA ADJUSTED OR ESTIMATED

CLARK COUNTY

TABLE 3 - ANNUAL AVERAGE DAILY TRAFFIC AT PORTABLE TRAFFIC COUNT STATIONS -

STATION		1996	1997	1998	1999	2000	2001	2002	2003	2004	2005
1139	Appaloosa Rd, 250' N of Wagon Wheel Dr.			2350	2350	2700	2700	2700*	2900	2950	2800
1140	Burkholder Bl, .1 mi S of SR-146 (Lake Mead Dr).			3400	3400	4800	6200	6850	6850*	7700	7450
1141	Equestrian Dr, .1 miles E of Magic Wy.			3550	3550	3500	3100	2900	3000*	3750	3400
1142	Essex Av, E of Pueblo Bl.					290	300	260	260*	290	310
1143	Ithaca Av, .1 miles E of Pueblo Bl.					370	400	450	470*	390	380
1144	Mission Dr, .2 mi W of College Bl.			1150	1150	1700	2100	2850	3250	4050	4000*
1145	Newport Dr, .2 miles W of Racetrack Rd.			1650	1650	2050	2100	2200	2200	2150	2100
1146	Magic Wy, 127' S of Equestrian Dr.					2100	2200	2050	2150	2200	2300*
1147	Heather Dr, .1 miles E of Greenway Rd.					2400	2600	2600	2750	2850	1950
1148	Olsen St, .1 mi N of SR-146 (Lake Mead Dr).			1550	1550	2000	1900	1950	2150	1950	2800
1149	Anasazi Dr, .2 mi S of Summerlin Pk.			1900	1900	4300	3700	11300	10900	10800	9550
1150	Sixth St, N of SR-159 (Charleston Bl).					0			730	760	830
						220					

* = DATA ADJUSTED OR ESTIMATED

CLARK COUNTY

TABLE 3 - ANNUAL AVERAGE DAILY TRAFFIC AT PORTABLE TRAFFIC COUNT STATIONS -

STATION		1996	1997	1998	1999	2000	2001	2002	2003	2004	2005
1151	Farm Rd, 100' W of Torrey Pines.			300	300	1150	2400	2400*	4000	4000*	4700
1152	Racel Av, .1 mile W of Buffalo Bl.						1100	1100*	1450	1450*	1550
1153	Lake Las Vegas Pk, 150' N of Lake Mead Pk			1700	1700	3800	3800	3800*	7200	9450	9250
1154	Stufflebeam Av, .1 mi W of Gibson Rd.			140	140	700	710	710*	970	840	900*
1155	High View Dr, .1 mi E of Green Vy Pk.			6900	6900	6900*	6000	6350	6450	6950	7000*
1156	Seven Hills Dr, .2 mi S of SR-146 (St Rose Pkwy)			6100	6100	11500	13000	15800	17500*	16800	15500
1157	Circus Circus Dr, 250' E of Industrial Rd.			6000	6000	6550	6000	6550	7950	8100	9450
1159	Alta Dr, .1 mi E of Town Center Dr.			1200	1200	4700	5800	6900*	7650	8200	9650
1160	Revere St, 100' S of Carey Av.			5650	5650	5600	5600*	5600*	5000	5100	5350
1161	Veterans Memorial Dr, .1 mile S of Washington Av.				0				1050	1050	990
1164	Patrick Ln, .1 mi W of Pecos Rd.					6750	9800	10300	10000	11000	9900
1166	Stephanie St, 100' N of Russell Rd.							7650	8800	9250	9150

* = DATA ADJUSTED OR ESTIMATED

CLARK COUNTY

TABLE 3 - ANNUAL AVERAGE DAILY TRAFFIC AT PORTABLE TRAFFIC COUNT STATIONS -

STATION		1996	1997	1998	1999	2000	2001	2002	2003	2004	2005
1168	Wigwam Av, .1 mile W of Rainbow Bl.							1300	1200	1200*	1700
1169	Robindale Rd, 200' E of Decatur Bl.							490	490*	490*	620
1174	Burns Rd, 190' N of Sunset Rd.					1250	1000	1150	1150*	1150	910
1175	Jimmy Durante Bl, .1 mi N of Tropicana Av.					3300	3900	3750	4000	4750	5050
1176	Pabco Rd, 206' S of Sunset Rd.					1700	1600	1750	1750*	1600	1750
1177	Wigwam Av, E of SR-595 (Rainbow Bl).										540
1179	Paradise Rd, .1 mi S of Warm Springs Rd.			8100	8100	8900	9200	9350	9300	9300*	10000*
1180	Gillespie St, .2 mi N of Pebble Rd.			350	350	200	290	380	430	570	640
1181	Robindale Rd, .1 mi W of Eastern Av.			3500	3500	3600	3600*	3250	3400	3650	4000
1182	Serene Av, 0.1 mi E of Decatur Bl.										100
1184	Bermuda Rd, .1 mi N of Warm Springs Rd.			2000	2000	3500	4200	4650	5250	5750	6000
1188	Cactus Av, .2 mile E of Decatur Bl.						2900	1700	4700	4700	6150

* = DATA ADJUSTED OR ESTIMATED

CLARK COUNTY

TABLE 3 - ANNUAL AVERAGE DAILY TRAFFIC AT PORTABLE TRAFFIC COUNT STATIONS -

STATION		1996	1997	1998	1999	2000	2001	2002	2003	2004	2005
1189	Cactus Av, .1 mi E of SR-604 (Las Vegas Bl).			100	100	1500	1600	2000	2000*	2950	2500
1190	Erie Av, 100' E of SR-604 (Las Vegas Bl).					0	170	200	370	540	420
1192	Horizon Ridge Pk, .1 miles E of Gibson Rd.			6700	6700	7550	11000	12200	13500	23200	23000*
1193	Wynn Rd, 250' N of SR-593 (Tropicana Av).			8550	8550	8900	7900	8300	8750	9100	7750
1194	Arville St, 300' S of Spring Mtn Rd.					16300	18000	16000	18000	19900	19400
1195	Palo Verde St, 250' S of Burkholder Bl.			3700	3700	4200	4900	5150	5400*	5300	4350
1200	Cheyenne Av, 200' W of Durango-Rampart Bl.			20500	20500	26200	27000	32600	30500	32000	30500
1201	Carey Av, 200' E of SR-610 (Lamb Bl).			6950	6950	6950	7400	7400*	7650	7950	8750
1204	Industrial Rd, .1 mi N of Desert Inn Rd.			29000	29000	26500	29300	28000	29000	36500	43000
1207	Industrial Rd, .1 mi N of Post Rd.				0			9350	10400	10400*	14100
1208	Arrowhead Trail, 50' S of Horizon Dr.			4000	4000	4150	4400	4200	4200*	4700	4000
1211	Mitchell St, 0.3 mi N of Craig Rd			3850	3850	4250	4500	4500*	4600	5400	4250

* = DATA ADJUSTED OR ESTIMATED

CLARK COUNTY

TABLE 3 - ANNUAL AVERAGE DAILY TRAFFIC AT PORTABLE TRAFFIC COUNT STATIONS -

STATION		1996	1997	1998	1999	2000	2001	2002	2003	2004	2005
1212	Walnut Rd, .3 mi E of Mitchell St.			720	720	600	590	590*	520	770	750*
1213	F St, off of the Grand Central Pk .1 mile S of Bonanza Rd.				0		7200	4250	4600	4600*	4300
1214	Liston Av, 250' E of RxR tracks in Logandale.							360	390	360	440
1216	Arville St, 300' N of Russell Rd.			4900	4900	7600	8400	9350	10200	11500	11000
1218	Rainbow Bl, S of SR-160 (Pahrump Vy Rd) & South of Gary Rd.			350	350	400	410	400	510	500	470
1219	Cold Creek Rd, .1 mi W of US-95.				1000	1150	1100	1100	1200	1250	1250
1221	Reservation Rd, .5 mi S of SR-168 (Glendale-Moapa Vy Rd).				380	350	430	410	400	410	470
1222	Rainbow Canyon Dr, .1 mi S of SR-157 (Charleston Park).				630	630	560	440	490	540	420
1223	Cotton Wood Dr, .3 miles from SR-159 (Blue Diamond Rd).				300	250	250*	280	280	280*	270
1224	Boulder Ln, 100' N of McFarland Av (Indian Springs).					500	490	490*	420	490	490
1225	McFarland Av, 50' W of Boulder Ln (Indian Springs).				1250	1300	1200	1200*	1250	1300	1400
1226	Yucca Dr, .1 mi N of SR-144 (Mesquite Bl).				750	770	820	820*	740	740*	440

* = DATA ADJUSTED OR ESTIMATED

CLARK COUNTY

TABLE 3 - ANNUAL AVERAGE DAILY TRAFFIC AT PORTABLE TRAFFIC COUNT STATIONS -

STATION	1996	1997	1998	1999	2000	2001	2002	2003	2004	2005
1227	Gann St, 25' W of SR-169 (Logandale Rd).			360	350	280	280	270	250	250
1228	Williams Ranch Rd, NE of SR-160 (Pahrump Valley Rd) in Mtn Springs.			70	40	60	50	80	80*	70*
1229	IR-215, E/B off-ramp to N/B IR-15.				2000	2700	4350	6000	6750	11700
1232	I-15, N/B off-ramp to W/B I-215				2200	2600	3500	4300	4950	5700
1233	IR-215, E/B off-ramp to SR-604 (Las Vegas Bl).					2700	3300	4350	4500	5700
1234	IR-215, E/B off-ramp to S/B IR-15.				2200	2800	3550	4050	4700	5600
1236	IR-215, E/B off-ramp to Stephanie St.				7300	11000	13400	15100	21000	19400
1237	IR-215, W/B on-ramp from Valle Verde Dr.				5900	6000	6450	6750	6950	7400
1238	IR-215, btwn Green Valley Pk & Valle Verde Dr.				67200*	90335*	98070*	101800*	102000*	102000*
1239	IR-215, btwn Valle Verde Dr & Stephanie St.				62700*	86135*	93270*	97000*	95000*	93000*
1241	US-95, N/B on-ramp of Durango Rd Intch.						280	590	830	840
1242	US-95, S/B off-ramp of Durango Rd Intch.						240	480	670	970

* = DATA ADJUSTED OR ESTIMATED

CLARK COUNTY

TABLE 3 - ANNUAL AVERAGE DAILY TRAFFIC AT PORTABLE TRAFFIC COUNT STATIONS -

STATION		1996	1997	1998	1999	2000	2001	2002	2003	2004	2005
1243	US-95, S/B on-ramp of Durango Rd Intch.							11285*	14900	18400	19400
1244	IR-15, S/B off-ramp of the Lamb Bl Intch.					550*	690	870	770*	2550	2600*
1245	IR-15, N/B on-ramp of the Lamb Bl Intch.					550*	630	830	730*	2350	2300*
1247	SR-146 (Saint Rose Pk), .1 mi. E of Maryland Pk.							13500	15900	18700*	26100
1248	CL-215, E/B off-ramp of the Sahara Av Intch.								3550	3900	4300
1249	CL-215, W/B on-ramp of the Sahara Av Intch.								3800	4200	4600
1251	CL-215, E/B on-ramp of the Charleston Bl Intch.							3950	5700	6850	7650
1252	CL-215, W/B off-ramp of the Charleston Bl Intch.								5550	5600*	8050
1253	CL-215, E/B off-ramp of the Charleston Bl Intch.							2900	3450	4450	5450
1254	CL-215, W/B on-ramp of the Charleston Bl Intch.							3350	4000	4000*	6000
1255	US-95, N/B off-ramp of Durango Rd Intch.							11650*	11100	14200	16800
1263	Desert Inn Rd, 1000' E of Highland Dr at RxR tracks.							11100	11200	14100	16000

* = DATA ADJUSTED OR ESTIMATED

CLARK COUNTY

TABLE 3 - ANNUAL AVERAGE DAILY TRAFFIC AT PORTABLE TRAFFIC COUNT STATIONS -

STATION		1996	1997	1998	1999	2000	2001	2002	2003	2004	2005
1269	Jones Bl, N of Elkhorn Rd.								11200	11200*	13400
1270	Tenaya Wy, .1 mile N of Flamingo Rd.							4800	4700	4650	4650
1271	Tenaya Wy, .1 mile S of Charleston Bl.							3300	3200	3300	3200
1272	Tenaya Wy, 150' S of Elkhorn Rd.								5500	6900	7950
1273	Tenaya Wy, .1 mile S of Grand Teton Dr.								1350	3150	2950
1274	Tenaya Wy, .1 mile S of Vegas Dr.								5500	6450	6100
1275	Durango Dr, 500' S of Warm Springs Rd.							8800	8800*	8800*	7700*
1276	Durango Dr, 0.1 mi N of Warm Springs.									22100	22000*
1277	Durango Dr, .1 mile S of Sahara Av.							27100	31500	34000	37500
1278	Alexander Rd, 75 ' E of Rainbow Bl.							8800	9150	9350	9700
1280	Durango Dr, 50' S of Ann Rd.							820	2150	1750	1600
1282	Del Webb, .1 mile W of Rampart Rd.							9500	9250	9300	8750

* = DATA ADJUSTED OR ESTIMATED

CLARK COUNTY

TABLE 3 - ANNUAL AVERAGE DAILY TRAFFIC AT PORTABLE TRAFFIC COUNT STATIONS -

STATION		1996	1997	1998	1999	2000	2001	2002	2003	2004	2005
1283	El Capitan Wy, 500' N of Cheyenne Av.							5900	5950	5950	5600
1284	El Capitan Wy, 100' N of Ann Rd.							1050	1800	1600	830
1285	Buffalo Dr, 1000' S of Craig Rd.							5650	5650*	6950	7300
1286	Buffalo Dr, 500' S of Lone Mountain Dr.							2750	2750*	3200	3450
1287	Buffalo Dr, .1 mile N of Grand Teton.								2250	3650	4150
1289	Rainbow Bl, 0.1 mi N of Elkhorn Rd.									600	630
1292	Washington Av, .2 mile W of Buffalo Dr.							7050	7300	7300*	8500
1293	Hollywood Bl, 100' S of Vegas Valley Dr.							1500	1500*	3100	2350
1294	Summerlin Pk, btwn. I-215 and N Anasazi Dr								2700	19900	20200
1295	Oakey Bl, 1000' E of Buffalo Dr.							6850	6000	6400	6200
1297	Sloan Ln, .1 mile S of Charleston Bl.								9750	11000	12400
1298	Lindell Rd, .1 mile N of Sahara Av.							4050	3850	4450	4300

* = DATA ADJUSTED OR ESTIMATED

CLARK COUNTY

TABLE 3 - ANNUAL AVERAGE DAILY TRAFFIC AT PORTABLE TRAFFIC COUNT STATIONS -

STATION		1996	1997	1998	1999	2000	2001	2002	2003	2004	2005
1299	Twain Av, 200' W of Rainbow Bl.							4000	3500	4150	4200
1300	Twain Av, 50' E of Jones Av.							7150	7500	9000	10100
1302	Valle Verde Dr, .1 mile S of I-215.							15100	16000	17500	17000
1303	Sunset Rd, 1000' E of Boulder Hw.							8000	10000	9600	9300
1304	Arroyo Grande, 100' N of I-215							3600	4300*	5150	5150
1305	Green Valley Pk, .2 miles S of I-215.								29000	33500	34500
1309	Rainbow Bl, .3 miles N of Smoke Ranch Rd.							12100	12100*	25900	27200
1313	Industrial Rd, 1000' N of Spring Mountain Rd.							29000	29000*	28400	27100
1314	Industrial Rd, 1000' S of Wyoming Av.								17200	17800	20000
1315	Hidden Hills Rd, 5.2 mi S of SR-160							300	230	230*	230*
1316	Ann Rd, .1 miles E of Hualapai Wy.							1000	1700	3000	3000
1317	Ann Rd, .1 miles E of Durango Dr.							9150	9150	10700	10900

* = DATA ADJUSTED OR ESTIMATED

CLARK COUNTY

TABLE 3 - ANNUAL AVERAGE DAILY TRAFFIC AT PORTABLE TRAFFIC COUNT STATIONS -

STATION	1996	1997	1998	1999	2000	2001	2002	2003	2004	2005
1318	Lone Mountain Rd, 300' W of Fort Apache Rd.						2700	6000	4950	5100
1319	Lone Mountain Rd, .1 mile E of Durango Dr.						4200	6050	6200	7450
1391	Webb Av, 300' W of Mc Daniel St. *local									
	530	540	540	430	550	550	550*	550	610	490
1400	US-95, N/B off-ramp of Centennial Pk Intch (Exit 91) to E/B 215									
						6700	6650	8700	8600	9800
1401	US-95, N/B off-ramp of Centennial Pk Intch (Exit 91) to W/B 215									
						3100	3155	3650	3300	3550
1402	US-95, N/B on-ramp of Centennial Pk Intch to US-95 N/B.									
						690	680	1350	1200	1500
1403	US-95, S/B off-ramp of Centennial Pk Intch to Centennial Pk.									
							1350	2450	2300	2050
1404	US-95, S/B on-ramp of Centennial Pk Intch to US-95.									
							5950	6750	7700	13000*
1409	CL-215, E of Russell Rd.									
							35000	39000	41000	44000*
1410	CL-215, E of Tropicana Av.									
							30000	36000	40500	44000*
1413	Horizon Ridge Pk, btwn Stephinie St & Gibson Rd.									
								12600	21900	22000*
1420	IR-215, W/B on-ramp from SR-604 (Las Vegas Bl)									
						3120	3950	5050	5250	5900

* = DATA ADJUSTED OR ESTIMATED

CLARK COUNTY

TABLE 3 - ANNUAL AVERAGE DAILY TRAFFIC AT PORTABLE TRAFFIC COUNT STATIONS -

STATION		1996	1997	1998	1999	2000	2001	2002	2003	2004	2005
1421	CL-215, btwn the Sahara Av Intch & Charleston Bl Intch.									41000	46000
1426	Horizon Ridge Pk, .3 miles W of Valle Verde Dr.									18400	16800
1427	IR-215, W/B off-ramp to Valle Verde Dr.					3600	4000	3900	4250	3600	3600
1428	IR-15, S/B off-ramp to W/B IR-215.					2000	2600	4550	5650	6500	11700
1429	Needles Hw, .1 miles S of Aha Macav Pk (2 miles North of CA-NV line)								2900	2950	2450
1430	Wyoming St, .1 mile E of Northridge Dr.								1300	1300*	1250
1433	CL-215, .3 miles W of Decatur Bl.								14300	17100	21900
1434	CL-215, .2 miles E of Decatur Bl.								17900	16900	21300
1439	IR-15, S/B off-ramp of the Sahara Av Intch to Highland Dr.								9600	1450	1450
1443	IR-15, N/B off-ramp to I-215 at the N section.									4800	4750
1444	CL-215, W/B off-ramp of the Decatur Bl Intch.								11600	12700	11700
1445	CL-215, E/B on-ramp of the Decatur Bl Intch.								10800	11500	9700

* = DATA ADJUSTED OR ESTIMATED

CLARK COUNTY

TABLE 3 - ANNUAL AVERAGE DAILY TRAFFIC AT PORTABLE TRAFFIC COUNT STATIONS -

STATION		1996	1997	1998	1999	2000	2001	2002	2003	2004	2005
1446	IR-215, W/B off-ramp of the Sahara Av Intch.								1650	1800	1900
1447	IR-215, E/B on-ramp of the Sahara Av Intch.								1700	1700*	1800
1448	IR-15, N/B on-ramp from I-215 at the N section.									2650	2400
1449	IR-15, S/B off-ramp to I-215 at the N section.									2750	2500
1450	IR-15, S/B on-ramp from I-215 at the N section.									4700	5050
1451	IR-15, btwn the Lamb Bl Intch and the I-215 Intch									34000*	38000*
1453	Summerlin Pk, btwn. N Anasazi Dr and Towncenter Dr									26800	26900
2000	5th St, 0.1 mi N of Gowan.									10200	12000*
2001	5th St, 0.1 mi N of Tropical.									2050	2100*
2002	Alexander Av, 0.1 mi E of Western Beltway.									3600	4050
2003	Aliante Pk, 0.1 mi N of Centennial Pk.									8500	11100
2004	Allen Av, 0.1 mi N of Gowan.									4800	5300

* = DATA ADJUSTED OR ESTIMATED

CLARK COUNTY

TABLE 3 - ANNUAL AVERAGE DAILY TRAFFIC AT PORTABLE TRAFFIC COUNT STATIONS -

STATION		1996	1997	1998	1999	2000	2001	2002	2003	2004	2005
2005	Allen Av, 0.1 mi N of Tropical.									3750	5800
2006	Alta Dr, 0.1 mi W of Rainbow.									12500	14400
2007	Ann Rd, 0.1 mi E of Western Beltway.									2200	2700
2008	Ann Rd, 0.1 mi W of Decatur.									14700	17600
2010	Anthem Pk, 0.1 mi W of Eastern.										8650
2011	Arroyo Grande Bl, 0.1 mi S of I-215.									4600	5250
2012	Arville St, 0.1 mi N of Harmon.									23700	24800
2013	Auto Show Dr, 0.1 mi W of US-95.										9100
2014	Bermuda Rd, 0.1 mi S of Serene.									11300	14300
2015	Bermuda Rd, 0.1 mi N of St Rose.										520
2016	Bermuda Rd, 0.1 mi N of Pebble.									12000	13700
2017	Bermuda Rd, 0.1 mi S of Warm Springs.									7150	8550

* = DATA ADJUSTED OR ESTIMATED

CLARK COUNTY

TABLE 3 - ANNUAL AVERAGE DAILY TRAFFIC AT PORTABLE TRAFFIC COUNT STATIONS -

STATION		1996	1997	1998	1999	2000	2001	2002	2003	2004	2005
2018	Bonanza Rd, 0.1 mi E of Las Vegas Bl.									18500	19500
2019	Bruce St, 0.1 mi N of Bonanza.										5100
2020	Buffalo Dr, 0.1 mi N of Alta.									35000	40500
2021	Buffalo Dr, 0.2 mi N of Centennial Pk.										3500*
2022	Buffalo Dr, 0.1 mi N of Peace.									15500	16600
2025	Anasazi Dr, 0.1 mi N of Summerlin Pk.									12300	11000*
2026	Ann Rd, 0.1 mi E of US-95.									25700	31000
2027	Centennial Center, 0.1 mi N of Azure.									14100	12700
2028	Casino Center Bl, 0.1 mi S of US-95.										8800
2030	Centennial Centre Blvd., 0.1 mi W of US-95.									5400	5100
2032	Cheyenne Av, 0.1 mi E of Western Beltway.									14700	17600
2033	Cheyenne Av, 0.1 mi W of Western Beltway.									7700	9600

* = DATA ADJUSTED OR ESTIMATED

CLARK COUNTY

TABLE 3 - ANNUAL AVERAGE DAILY TRAFFIC AT PORTABLE TRAFFIC COUNT STATIONS -

STATION		1996	1997	1998	1999	2000	2001	2002	2003	2004	2005
2034	Commerce St, 0.1 mi N of Gowan.									1650	1950
2035	Decatur Bl, 0.2 mi N of Centennial Pk.									12500	18600
2036	Decatur Bl, 0.1 mi N of Edna.									45500	47500
2037	Decatur Bl, 0.1 mi N of Patrick.									26100	28100
2038	Decatur Bl, 0.1 mi N of Tropical.									12000	14800
2039	South Highlands, 0.1 mi S of Cactus.									11100	13100
2040	Desert Inn Rd, 0.1 mi E of Western Beltway.									5650	4350
2041	Desert Inn Rd, 0.1 mi W of Rainbow.									28500	27800
2042	Desert Inn Rd, 0.1 mi W of Western Beltway.									4800	4550
2043	Decatur Bl, 0.1 mi N of Gowan.									27500	28000
2044	Durango Dr, 0.1 mi N of Edna.									32000	35000
2045	Durango Dr, 0.1 mi N of Gowan.									16500	17600

* = DATA ADJUSTED OR ESTIMATED

CLARK COUNTY

TABLE 3 - ANNUAL AVERAGE DAILY TRAFFIC AT PORTABLE TRAFFIC COUNT STATIONS -

STATION		1996	1997	1998	1999	2000	2001	2002	2003	2004	2005
2046	Durango Dr, 0.2 mi N of Patrick.									16800	21600
2048	Durango Dr, 0.2 mi N of Tropical.									7000	10500
2049	Durango Dr, 0.1 mi S of US-95.									7450	16700
2050	Eastern Av, 0.1 mi N of Serene.									55500	70000
2051	Eastern Av, 0.1 mi N of IR-215.										37500
2052	Eastern Av, 0.1 mi S of St. Rose.										59000
2053	Eastgate Rd, 0.1 mi S of Warm Springs.										1850
2054	El Capitan Wy, 0.1 mi N of Tropical.									1400	620
2055	Elkhorn Rd, 0.1 mi E of Durango.									760	760*
2056	Elkhorn Rd, 0.1 mi W of Decatur.									1550	1450
2057	Exec. Airport Dr, 0.1 mi S of St. Rose Pk										7850
2058	Far Hills Av, 0.1 mi E of Western Beltway.									8300	7550

* = DATA ADJUSTED OR ESTIMATED

CLARK COUNTY

TABLE 3 - ANNUAL AVERAGE DAILY TRAFFIC AT PORTABLE TRAFFIC COUNT STATIONS -

STATION		1996	1997	1998	1999	2000	2001	2002	2003	2004	2005
2059	Far Hills Av, 0.1 mi W of Western Beltway.									9450	7350
2061	Flamingo Rd, 0.1 mi E of Western Beltway.									20500	27800
2062	Flamingo Rd, 0.1 mi W of Western Beltway.									13800	21100
2063	Fort Apache Rd, 0.1 mi N of Gowan.									5000	6250
2064	Fort Apache Rd, 0.1 mi N of Peace.									11400	22000
2065	Fort Apache Rd, 0.1 mi N of Patrick.										12900
2066	Fort Apache Rd, 0.1 mi N of Tropical.									1900	1050
2067	Frank Sinatra Dr, 0.1 mi N of Flamingo.									12900	29500
2068	Frank Sinatra Dr, 0.1 mi S of Tropicana									16600	20000
2069	Gibson Rd, 0.1 mi N of Lake Mead Dr.										18400
2070	Gibson Rd, 0.1 mi S of Boulder Hwy.									8050	8900
2071	Gibson Rd, 0.1 mi S of Warm Springs.									23900	22300

* = DATA ADJUSTED OR ESTIMATED

CLARK COUNTY

TABLE 3 - ANNUAL AVERAGE DAILY TRAFFIC AT PORTABLE TRAFFIC COUNT STATIONS -

STATION		1996	1997	1998	1999	2000	2001	2002	2003	2004	2005
2074	Grand Teton Dr, 0.1 mi W of Decatur.									1950	1650
2075	Grand Teton Dr, 0.1 mi W of US-95.									2100	4100
2076	Grand Teton Dr, 0.1 mi E of US-95.									430	840*
2077	Sunridge Heights, 0.1 mi S of Eastern Av										13500
2078	Green Valley Pk, 0.1 mi N of IR-215.									40500	38500
2079	Tenaya Wy, .2 mi S of Centennial Pk.			5000	6600	6600*	6600	6600*	6800*	6800*	7000*
2080	Rainbow Bl, .1 mi N of Hammer Ln.			4500	4800	5500	5500*	5500*	5650*	5650*	5800*
2081	Lone Mountain Rd, 200' W of Torrey Pines Dr.			8300	9500	9500*	9500*	10000*	10300*	10300*	10600*
2082	Durango Dr, N of Lone Mountain Rd.				3000	6850*	6850*	7260*	7450*	7450*	7700*
2083	Durango Dr, btwn Flamingo Rd & Tropicana Av.				18000	18300	18300*	20500*	21100*	21000*	22000*
2087	Gowan Rd, .1 mi E of Clayton Dr.			2450	2800	2800*	2800*	2800*	2900*	2900*	3000*
2088	Alexander Rd, 300' W of M.L.K.Bl.			3800	4650	4650*	4650*	4650*	4800*	4800*	4900*

* = DATA ADJUSTED OR ESTIMATED

CLARK COUNTY

TABLE 3 - ANNUAL AVERAGE DAILY TRAFFIC AT PORTABLE TRAFFIC COUNT STATIONS -

STATION		1996	1997	1998	1999	2000	2001	2002	2003	2004	2005
2089	Lone Mountain Rd, 100' W of Scott Robinson St.			4700	5100	5100*	5100*	8050*	8000*	8000*	8200*
2090	Grand Central Pk, N of Bonneville St.					5200	5200*	5200*	5350*	5400*	5600*
2091	Green Valley Pk, 0.1 mi N of Eastern.										8550
2092	H St, 0.1 mi N of Bonanza.										4400
2093	Hacienda Av, 0.1 mi E of Las Vegas Bl.									17300	18300
2094	Hacienda Av, 0.1 mi W of IR-15.									9450	13000
2095	Lone Mountain Rd, .1 mi W of US-95 ramps.			7400*	7600	7600*	7600*	7600*	7800*	7800*	8000*
2096	Alexander Rd, .4 mi W of Buffalo Dr.			5000	4450	4700*	4700*	4700*	4850*	4850*	5000*
2097	Alexander Rd, .2 mi E of Tenaya Wy.			6750	6650	7000*	7000*	7000*	7200*	7200*	7400*
2098	Torrey Pines Dr, .4 mi N of Gowan Rd.			1850	1750	1750*	1750*	1750*	1800*	1800*	1900*
2099	Tenaya Wy, 0.1 mi N of Gowan.			6900	7800	7800*	7800*	7800*	8050*	9650	8700
2100	Gowan Rd, .3 mi E of Tenaya Wy.			5650	6400	6400*	6400*	6400*	6600*	6600*	6800*

* = DATA ADJUSTED OR ESTIMATED

CLARK COUNTY

TABLE 3 - ANNUAL AVERAGE DAILY TRAFFIC AT PORTABLE TRAFFIC COUNT STATIONS -

STATION		1996	1997	1998	1999	2000	2001	2002	2003	2004	2005
2101	Torrey Pines Dr, 200' N of Peak St.			5050	5400	5350*	5350*	5350*	5500*	5500*	8000*
2102	Lake Mead Bl, 0.1 mi S of Western Beltway.			3550	3550	3900	3900*	3900*	4000*	8000*	8200*
2104	Lake Mead Bl, 0.1 mi W of US-95.			42000	43100	42000	42000*	42000*	42400*	43500	40500
2105	Industrial Rd, btwn Flamingo Rd & Tropicana Av.				17500	25000	25000*	25000*	25700*	25500*	26000*
2106	Torrey Pines Dr, .1 mi N of Lake Mead Bl.			8700	9600	9500	9500*	9500*	9800*	9800*	10000*
2107	Michael Wy, btwn Smoke Ranch Rd & Rancho Dr.				4400	4400*	4400	4400*	4550*	4600*	4700*
2108	Vegas Dr, .2 mi W of Rancho Dr.			11000	10300	10600	10600*	10600*	10900*	11000*	11300*
2109	Vegas Dr, 0.1 mi W of US-95.				9050	9350	9350*	10600*	10900*	10800	11700
2110	Smoke Ranch Rd, btwn Rainbow Bl & Rancho Rd.				13000	13000	13000*	14000*	14400*	14500*	15000*
2111	Washington Av, .1 mi E of Tenaya Wy.								7300*	7300*	7500*
2112	Torrey Pines Dr, .1 mi N of Washington Av.				8400	9200	9200*	9200*	9450*	9500*	9800*
2113	Sping Mountain Rd, W of Durango Dr.				8550	9000	9000*	10400*	10700*	11000*	11300*

* = DATA ADJUSTED OR ESTIMATED

CLARK COUNTY

TABLE 3 - ANNUAL AVERAGE DAILY TRAFFIC AT PORTABLE TRAFFIC COUNT STATIONS -

STATION		1996	1997	1998	1999	2000	2001	2002	2003	2004	2005
2114	Harmon Av, 0.1 mi E of Las Vegas Bl.									21400	21800
2115	Harmon Av, 0.1 mi E of Paradise.									15300	15700
2116	Durango Dr, .3 mi S of Westcliff Dr.			8100	8800	10200	10200*	11400*	11700*	12000*	12400*
2117	Alta Dr, .3 mi W of Buffalo Dr.				8850	8850*	10600*	10600*	10900*	11000*	11300*
2118	Spring Mountain Rd, W of Buffalo Dr.				15600	16200	16200*	17500*	18000*	18000*	18500*
2119	Harmon Av, 0.1 mi W of IR-15.									3300	5300
2121	Torrey Pines Dr, 100' N of Oakey Bl.				8900	10100	10100*	10100*	10400*	10500*	10800*
2122	Hills Center Dr, 0.2 mi S of Lake Mead Bl.									8150	7250
2123	Hollywood Bl, 0.1 mi N of Sahara.									6900	8150
2124	Horizon Ridge Pk, 0.1 mi E of Eastern.										22200
2125	Durango Dr, .3 mi S of SR-159 (Charleston Bl).			16000	18400	28000	28000*	31400*	32300*	34000*	35000*
2126	Horizon Ridge Pk, 0.1 mi N of Horizon									16900	25100

* = DATA ADJUSTED OR ESTIMATED

CLARK COUNTY

TABLE 3 - ANNUAL AVERAGE DAILY TRAFFIC AT PORTABLE TRAFFIC COUNT STATIONS -

STATION		1996	1997	1998	1999	2000	2001	2002	2003	2004	2005
2127	Horizon Ridge Pk, 0.1 mi W of Eastern Av										7750
2128	Torrey Pines Dr, .25 mi S of Edna Dr.				4700	4700*	4700*	4700*	4850*	4900*	5000*
2129	Desert Inn Rd, .1 mi E of Crystal Water Wy.			8000	10500	10500*	10500*	12300*	12700*	13000*	13400*
2130	Horizon Ridge Pk, 0.1 mi W of Stephanie.									18100	20200
2131	Durango Dr, .2 mi S of Spring Mtn Rd.				25700	19600	19600	22000*	22700*	23000*	23700*
2132	Hualapai Wy, 0.1 mi N of Alta.									11100	11000
2133	Desert Inn Rd, .2 mi W of Torrey Pines Dr.			11500	25800	25200	25200*	26500*	27300*	27500*	29000*
2134	Desert Inn Rd, .3 mi E of Decatur Bl.			21000	33900	34000	34000*	35700*	36700*	37000*	38000*
2135	Hualapai Wy, 0.1 mi S of Sahara.									12500	15000
2136	Hualapai Wy, 0.1 mi N of Gowan.									1400	1450
2137	Torrey Pines Dr, .2 mi S of Twain Av.				4500	5150	5150*	5150*	5300*	5300*	5300*
2138	Buffalo Dr, .3 mi S of Flamingo Rd.			12000	14200	14500*	14500*	16200*	16700*	16700*	17200*

* = DATA ADJUSTED OR ESTIMATED

CLARK COUNTY

TABLE 3 - ANNUAL AVERAGE DAILY TRAFFIC AT PORTABLE TRAFFIC COUNT STATIONS -

STATION		1996	1997	1998	1999	2000	2001	2002	2003	2004	2005
2139	Torrey Pines Dr, .1 mi S of Harmon Av.				4900	5600*	5600*	5600*	5800*	5800*	5800*
2140	Industrial Rd, 0.1 mi N of Flamingo.										26000*
2141	Industrial Rd, 0.1 mi N of Sahara.										22800
2142	Wigwam Av, 50' W of Giles St.				750	750*	750*	1000*	1050*	1050*	1050*
2143	Industrial Rd, 0.1 mi N of Patrick.					0	0	0		8250	13200
2144	Industrial Rd, 0.1 mi S of Cactus.									2800	3050
2145	Industrial Rd, 0.1 mi N of Wigwam.									12800	14300
2146	Windmill Ln, .2 mi E of Spencer St.				19800	23500	23500*	23300*	24000*	24000*	24700*
2147	Windmill Ln, .4 mi E of Eastern Av.			19500	19500	19500*	19500*	19300*	19900*	20000*	20600*
2148	Windmill Ln, .5 mi E of Pecos Rd.			13000	13000	15500	15500*	15300*	15800*	11300	12600
2149	Eastern Av, .2 mi S of Windmill Ln.					35500	35500*	36600*	36700*	37000*	38000*
2150	Wigwam Av, .1 mi E of Eastern Av.			2400	2400	3100	3100	3100*	3200*	12200	12400

* = DATA ADJUSTED OR ESTIMATED

CLARK COUNTY

TABLE 3 - ANNUAL AVERAGE DAILY TRAFFIC AT PORTABLE TRAFFIC COUNT STATIONS -

STATION		1996	1997	1998	1999	2000	2001	2002	2003	2004	2005
2151	Pebble Rd, 0.1 mi E of Eastern.					8300	8300*	9200*	9450*	11000	11400
2152	Jones Bl, 0.1 mi N of Patrick.									11800	18300
2153	Pecos Rd, 0.1 mi S of Pebble.			9150	15600	22400	22400*	24900*	25600*	26000*	45000
2154	Wigwam Av, 0.1 mi W of Green Valley.				19100	19100*	19100*	19100*	19700*	13500	13000
2155	Jones Bl, 0.2 mi N of Robindale.										21800
2156	Wigwam Av, .3 mi E of Green Valley Pk.					8050	8050*	8050*	8300*	8500*	8700*
2158	Valley Verde Dr, 0.1 mi N of IR-215.			9450	9800	12300	12300*	12300*	12700*	16000	16000
2159	Jones Bl, 0.1 mi S of Cactus.									6000*	5800
2160	Koval Ln, 0.1 mi N of Flamingo.									33500	32000
2161	Windmill Ln, 260' E of Valley Verde Dr.			5600	5950	5500	5500*	5500*	5650*	5700*	5900*
2162	Valley Verde Dr, 0.1 mi S of Warm Springs.			8300	8100	8100	8100*	8100*	8350*	8400*	12700
2163	Warm Springs Rd, .1 mi E of Valley Verde Dr.			26000	26000	23500	23500*	24400*	25000*	25000*	25700*

* = DATA ADJUSTED OR ESTIMATED

CLARK COUNTY

TABLE 3 - ANNUAL AVERAGE DAILY TRAFFIC AT PORTABLE TRAFFIC COUNT STATIONS -

STATION		1996	1997	1998	1999	2000	2001	2002	2003	2004	2005
2164	Arroyo Grande Bl, .4 mi S of Warm Springs Rd.				10300	9000	9000*	9000*	9250*	9300*	9600*
2165	Warm Springs Rd, .2 mi E of Arroyo Grande Bl.			24000	32000	32000*	32000*	33300*	33400*	34000*	35000*
2166	Stephanie St, .1 mi N of Warm Springs Rd.			21000	25100	26200	26200*	26200*	27000*	27000*	27800*
2167	Warm Springs Rd, 0.1 mi W of US-95.			8550	12100	16300	16300*	17000*	17500*	22300	23500
2168	Van Wagenen St, .5 mi S of SR-146 (Lake Mead Dr).			6350	6900	8200	8200*	8200*	8450*	8450*	8400*
2169	Koval Ln, 0.1 mi S of Tropicana.									23000	25500
2171	Lamb Bl, 0.1 mi N of Bonanza.									37500	38000
2172	Las Vegas Bl, 0.1 mi S of St. Rose.										6500
2173	Horizon Dr, 50' E of Arrowhead Dr.				13600	16700	16700	16700*	17200*	17200*	17000*
2174	Greenway Rd, btwn Boulder Hw & U.P.R.R.			7700	7700	7700	7700	7700*	7950*	7950*	8000*
2175	Las Vegas Bl, 0.1 mi S of Serene.									11000*	29800
2176	Athens Av, E of Evelyn St.			4550	5450	7400	7400*	7400*	7600*	7600*	7800*

* = DATA ADJUSTED OR ESTIMATED

CLARK COUNTY

TABLE 3 - ANNUAL AVERAGE DAILY TRAFFIC AT PORTABLE TRAFFIC COUNT STATIONS -

STATION		1996	1997	1998	1999	2000	2001	2002	2003	2004	2005
2177	Galleria Dr, .3 mi E of Stephanie St.			2200	2700	3250	3250*	3400*	3500*	3500*	3600*
2178	Stephanie St, .1 mi N of Galleria Dr.			13000	12800	15400	15400*	15400*	15900*	16000*	16500*
2179	Whitney Ranch Rd, 100' N of Galleria Dr.			8850	9400	10400	10400*	10400*	10700*	11000*	11300*
2180	Las Vegas Bl, 0.1 mi S of US-95.										33500
2181	Lone Mountain Rd, 0.1 mi E of Western Beltway.									4250	4750
2182	Nellis Bl, .1 mi N of Hacienda Av.			3750	3800	5300	5300*	5300*	5450*	5500*	5700*
2183	Lone Mountain Rd, 0.1 mi W of Western Beltway.										2500
2184	Harmon Av, .1 mi W of SR- 612 (Nellis Bl).			4250	3600	6500	6500*	7400*	7600*	7600*	7800*
2185	Mountain Vista St, .3 mi N of Harmon Av.			12000	13400	14100	14100*	14100*	14500*	14500*	14900*
2186	Flamingo Rd, .2 mi W of Cabana Dr.				9100	9100	10000	10500*	10800*	11000*	11300*
2187	Losee Rd, 0.1 mi N of Tropical.									8650	11500
2188	Marks St, 0.1 mi S of Warm Springs.									8000	7800

* = DATA ADJUSTED OR ESTIMATED

CLARK COUNTY

TABLE 3 - ANNUAL AVERAGE DAILY TRAFFIC AT PORTABLE TRAFFIC COUNT STATIONS -

STATION		1996	1997	1998	1999	2000	2001	2002	2003	2004	2005
2189	Maryland Pk, 0.1 mi S of Serene.										17400
2190	Maryland Pk, 0.1 mi N of St Rose.									19700*	19000
2191	Charleston Bl, .2 mi W of Christy Ln.				32800	31500	31500*	31500*	31600*	36000*	37000*
2192	Hollywood Bl, 150' N of Stewart Av.			7100	7950	9250*	9250*	9250*	9500*	9500*	9800*
2193	Maryland Pk, 0.1 mi N of Pebble.									18300	18600
2194	Martin Luther King Bl, 0.1 mi N of Gowan.									39500	36500
2195	Paseo Verde Pk, 0.1 mi W of Green Valley.									17400	19500
2196	Ogden Av, .1 mi W of Main St.			4850	4850	5750*	5750*	5750*	5900*	5900*	6000*
2200	Patrick Ln, 0.1 mi W of Stephanie.									4950	4850
2201	Pebble Rd, 0.1 mi E of Las Vegas Bl.									9100	11100
2204	Pebble Rd, 0.1 mi W of Eastern.									14800	15200
2205	Pebble Rd, 0.1 mi W of Rainbow.									190*	400

* = DATA ADJUSTED OR ESTIMATED

CLARK COUNTY

TABLE 3 - ANNUAL AVERAGE DAILY TRAFFIC AT PORTABLE TRAFFIC COUNT STATIONS -

STATION		1996	1997	1998	1999	2000	2001	2002	2003	2004	2005
2206	Pecos Rd, 0.1 mi N of Gowan.									9550	9900
2207	Pecos Rd, 0.1 mi N of St Rose.									26500	28000
2208	Rainbow Bl, 0.1 mi N of Gowan.									11400	11000*
2209	Rainbow Bl, 0.1 mi S of Washington.									30500	30500
2210	Rampart Bl, 0.1 mi N of Alta.									46500	47000
2211	Range Rd, 0.1 mi S of Northern Beltway.									6600	7700
2212	Red Rock Ranch Rd, 0.1 mi S of Desert Foothills.									6850	7650
2213	Fiesta Henderson Rd, 0.1 mi S of Lake Mead Dr.										11400
2214	Riviera Bl, 0.1 mi E of Las Vegas Bl.									7150	5850
2215	Robindale Rd, 0.1 mi E of Las Vegas Bl.										1550
2216	Russell Rd, 0.1 mi E of Boulder Hwy.									4000*	7900
2217	Russell Rd, 0.1 mi E of Western Beltway.									12000*	4650

* = DATA ADJUSTED OR ESTIMATED

CLARK COUNTY

TABLE 3 - ANNUAL AVERAGE DAILY TRAFFIC AT PORTABLE TRAFFIC COUNT STATIONS -

STATION		1996	1997	1998	1999	2000	2001	2002	2003	2004	2005
2218	Russell Rd, 0.1 mi E of Decatur.									18500	20400
2219	Russell Rd, 0.1 mi W of Stephanie.									25800	29100
2221	Russell Rd, 0.1 mi W of US-95.										28300
2222	Russell Rd, 0.1 mi W of Western Beltway.									13300	13700
2223	Sahara Av, 0.1 mi E of Western Beltway.									11000*	12300
2224	Sahara Av, 0.1 mi W of Western Beltway.									7900	9150
2225	Sands Av, 0.1 mi E of Las Vegas Bl									36400*	36000*
2226	Santiago Dr, 0.1 mi W of Stephanie.									9200	10200
2227	Serene Av, 0.1 mi E of Eastern.									7550	6700
2228	Serene Av, 0.1 mi E of Las Vegas Bl.									1550	1400
2229	Serene Av, 0.1 mi W of Eastern.									23000	21000*
2231	Silverado Ranch Bl, 0.1 mi W of Eastern.										17200

* = DATA ADJUSTED OR ESTIMATED

CLARK COUNTY

TABLE 3 - ANNUAL AVERAGE DAILY TRAFFIC AT PORTABLE TRAFFIC COUNT STATIONS -

STATION		1996	1997	1998	1999	2000	2001	2002	2003	2004	2005
2233	Simmons St, 0.1 mi N of Gowan.									10200	9100
2234	Smoke Ranch Rd, 0.1 mi W of US-95.									14600	14200
2235	Speedway Bl, 0.1 mi E of IR-15.									3200	2850
2236	Spencer St, 0.1 mi S of Serene.									18000	16600
2237	Spencer St, 0.1 mi N of St. Rose.										11300
2238	Spring Mountain Rd, 0.1 mi W of Decatur.									34500	35500
2239	Statz St, 0.1 mi N of Tropical.										1450
2241	Stephanie St, 0.1 mi S of IR-215.									19100	24800
2242	Stephanie St, 0.1 mi N of IR-215.									39000	45000
2243	Stephanie St, 0.1 mi S of Warm Springs.										44000
2244	Stewart Av, 0.1 mi E of Eastern.									16100	15300
2247	Sunset Rd, 0.1 mi W of Rainbow.									2300	1650

* = DATA ADJUSTED OR ESTIMATED

CLARK COUNTY

TABLE 3 - ANNUAL AVERAGE DAILY TRAFFIC AT PORTABLE TRAFFIC COUNT STATIONS -

STATION		1996	1997	1998	1999	2000	2001	2002	2003	2004	2005
2248	Sunset Rd, 0.1 mi W of IR-215 (Western Beltway)										6650
2249	Town Center Dr, 0.1 mi N of Western Beltway.									12200	12200
2251	Town Center Dr, 0.1 mi S of Western Beltway.									4000	4000*
2252	Tropical Pk, 0.1 mi W of US-95.									12200	12200
2253	Tropicana Av, 0.1 mi E of Boulder Hwy.									13000	14900
2254	Tropicana Av, 0.1 mi E of Western Beltway.									32500	31000
2255	Tropicana Av, 0.1 mi W of Decatur.									60000	61000
2256	Tropicana Av, 0.1 mi W of Rainbow.									44500	41500
2257	Tropicana Av, 0.1 mi W of Western Beltway.										38500
2258	Twain Av, 0.1 mi E of Paradise.									20500*	19500
2259	Twain Av, 0.1 mi W of Industrial.									15600	20700
2261	Valley View Bl, 0.1 mi N of Patrick.									16000	18600

* = DATA ADJUSTED OR ESTIMATED

CLARK COUNTY

TABLE 3 - ANNUAL AVERAGE DAILY TRAFFIC AT PORTABLE TRAFFIC COUNT STATIONS -

STATION		1996	1997	1998	1999	2000	2001	2002	2003	2004	2005
2262	Valley View Bl, 0.1 mi S of Cactus.									6250	6100
2264	Vegas Dr, 0.1 mi W of Decatur.									11700	13400
2265	Vegas Valley Dr, 0.1 mi E of Nellis.									14200	16700
2266	Warm Springs Rd, 0.1 mi E of Las Vegas Bl.									20800	22900
2268	Warm Springs Rd, 0.1 mi W of IR-15.									19600	21000
2269	Warm Springs Rd, 0.1 mi W of Rainbow.									6650	5450
2270	Washington Av, 0.1 mi E of Nellis.									8500	8350
2271	Washington Av, 0.1 mi W of Decatur.									16600	18700
2272	Washington Av, 0.1 mi W of IR-15.									11300	10000*
2273	Washington Av, 0.1 mi W of MLK.									15700	15400
2274	Windmill Ln, 0.1 mi E of Las Vegas Bl.									14600	16600
2275	Windmill Ln, 0.1 mi W of Rainbow.									2100	1900

* = DATA ADJUSTED OR ESTIMATED

CLARK COUNTY

TABLE 3 - ANNUAL AVERAGE DAILY TRAFFIC AT PORTABLE TRAFFIC COUNT STATIONS -

STATION		1996	1997	1998	1999	2000	2001	2002	2003	2004	2005
2276	Cheyenne Av, 0.1 mi W of US-95.									47000	61000
2277	Main St, 0.1 mi S of US-95.									17700	21500
2278	Durango Dr, 0.1 mi N of Elkhorn.									5600	5700
2279	Oakey Bl, 0.1 mi E of Las Vegas Bl.									8300	7950
2281	Town Center Dr, 0.1 mi S of Sahara									17300	17800*
6001	Centennial Pk, 400' W of Losee.									5750	7300*
6002	Washburn Rd, 200' W of Losee.									4400	3400*
6003	Lone Mountain Rd, 200' W of Losee.									3800	3850
6004	Craig Rd, 400' W of Losee.									34500*	44500
6005	Alexander Rd, 200' W of Losee.									4750	4700*
6006	Gowan Rd, 200' W of Losee.									1500	1500*
6007	Cheyenne Av, 100' E of Bucyrus Erie.									44500	45800*

* = DATA ADJUSTED OR ESTIMATED

CLARK COUNTY

TABLE 3 - ANNUAL AVERAGE DAILY TRAFFIC AT PORTABLE TRAFFIC COUNT STATIONS -

STATION		1996	1997	1998	1999	2000	2001	2002	2003	2004	2005
6008	Brooks Av, 200' W of Losee.									3200	3550
6009	N 5th St, 600' S of Brooks.										5100
6010	Carey Av, 100' W of Kyle Wy.									14600	14200
6011	Lake Mead Bl, 200' W of Bangle.									22600	23000*
6012	Owens Av, on I-15 overpass.									9200	11900
6101	Main St, 300' N of Owens.									11800	10900
6102	Las Vegas Bl, 300' N of Owens.									12000	11000
6103	Bruce St, 200' N of Owens.									7900	6850
6104	Civic Center Dr, 200' N of Owens.									29700*	31000*
6106	Pecos Rd, 200' N of Owens.										21200
6201	Simmons St, 300' N of Lake Mead.										13300
6202	Martin Luther King Bl, 500' N of lake Mead.										32000

* = DATA ADJUSTED OR ESTIMATED

CLARK COUNTY

TABLE 3 - ANNUAL AVERAGE DAILY TRAFFIC AT PORTABLE TRAFFIC COUNT STATIONS -

STATION		1996	1997	1998	1999	2000	2001	2002	2003	2004	2005
6203	Revere St, 200' N of Lake Mead.										5000
6204	Losee Rd, 500' N of Lake Mead.									17800*	18900
6301	Decatur Bl, 400' N of Cheyenne.									28100	29000*
6302	Valley Dr, 300' N of Cheyenne Av.									3000	2900
6303	Allen Ln, 300' N of Cheyenne Av.									5150	7100
6305	Clayton St, 300' N of Cheyenne.									6600	6600*
6306	Martin Luther King Bl, 600' N of Cheyenne.									39000	38000*
6307	Revere Dr, 300' N of Cheyenne.									4300	4600
6308	Commerce St, 600' N of Cheyenne.									5900	5750
6309	N 5th St, 300' N of Cheyenne.									11000	14600
6310	Losee Rd, 300' N of Cheyenne.									17800*	22000*
6311	Civic Center Dr, 200' N of Cheyenne.									9850	11100

* = DATA ADJUSTED OR ESTIMATED

CLARK COUNTY

TABLE 3 - ANNUAL AVERAGE DAILY TRAFFIC AT PORTABLE TRAFFIC COUNT STATIONS -

STATION		1996	1997	1998	1999	2000	2001	2002	2003	2004	2005
6312	Pecos Rd, 300' N of Cheyenne.										14000
6401	Decatur Av, 600' S of Craig.									25300	29300
6403	Allen Rd, 200' S of Craig.									4500	6000
6405	Clayton St, 600' S of Craig.										12100
6406	Martin Luther King Bl, 800' S of Craig.									34500	34000*
6407	Revere St, 300' S of Craig.									2500	2700*
6409	N 5th St, 300' S of Craig.									7000	8600
6411	Losee Rd, 400' S of Craig.									11200	14000
6412	Pecos Rd, 400' S of Craig.									10500	10700
6414	Lamb Bl, 800' S of Craig.									11900	12700
6415	Clayton St, .1 mile N of Craig Rd.									14000	15000*
6501	Decatur Bl, 600' S of Ann.									20300	21700

* = DATA ADJUSTED OR ESTIMATED

CLARK COUNTY

TABLE 3 - ANNUAL AVERAGE DAILY TRAFFIC AT PORTABLE TRAFFIC COUNT STATIONS -

STATION		1996	1997	1998	1999	2000	2001	2002	2003	2004	2005
6503	Allen Ln, 200' S of Ann.									4350	6000*
6504	Simmons St, 200' S of Ann Rd.									5250	7650
6505	Clayton St, 200' S of Ann.									6000	6850
6506	Camino Al Norte, 700' S of Ann.									18400	21800
6507	Commerce St, 200' S of Ann.									5100	6300
6508	N 5th St, 200' S of Ann.									5800	7700
6509	Losee Rd, 100' S of Ann.									11300	14000*
6701	Ann Rd, 300' E of Decatur.									15900	20000
6702	Washburn Rd, 200' E of Decatur.									2500	2350
6703	Lone Mountain Rd, 500' E of Decatur.									8600	8800
6704	Craig Rd, 100' E of San Diego.									34000	36500
6705	Alexander St, 200' E of Decatur.				3500*	3500*	3500*	3500*	3500*	3500*	5300*

* = DATA ADJUSTED OR ESTIMATED

CLARK COUNTY

TABLE 3 - ANNUAL AVERAGE DAILY TRAFFIC AT PORTABLE TRAFFIC COUNT STATIONS -

STATION		1996	1997	1998	1999	2000	2001	2002	2003	2004	2005
6706	Gowan Rd, 700' E of Decatur.			3250	3700	3700*	3700*	3700*	3700*	3700*	4350
6707	Cheyenne Av, 0.2 mi E of Decatur.									33500	34000
6708	Carey Av, 200' E of Rancho.									12100	13100
6709	Lake Mead Bl, 0.2 mi E of Rancho.									20700	20600
6805	Craig Rd, 300' W of Lamb.									33000	36000
6807	Alexander Rd, 300' W of Pecos.									3700	4500
6808	Gowan Rd, 200' W of Pecos.									3300	4300
6809	Cheyenne Av, 300' W of Pecos.									28700	31500
6810	Las Vegas Bl, 400' W of Pecos.									27800	28900
6811	Carey Av, 100' W of Pecos.									4550	4050
6812	Lake Mead, 400' W of Pecos.									34000	39000
6813	Owens Av, 300' W Pecos.									14100	17000

* = DATA ADJUSTED OR ESTIMATED

CLARK COUNTY

TABLE 3 - ANNUAL AVERAGE DAILY TRAFFIC AT PORTABLE TRAFFIC COUNT STATIONS -

STATION		1996	1997	1998	1999	2000	2001	2002	2003	2004	2005
6901	Tropical Pk, 100' E of Camino Al Norte.										2150
6902	Ann Rd, 300' E of Camino Al Norte.									7800*	11100
6903	Washburn Rd, 300' E of Camino Al Norte.									6250	7550
6904	La Madre Wy, 200' E of Camino Al Norte.									3800	3900*
6905	Lone Mountain Rd, 200' E of Camino Al Norte.									5650	5700*
6906	Craig Rd, 100' W of Home Depot St.									35500	45500
6907	Alexander Rd, 500' E of Martin Luther King.									7100	7100*
6908	Gowan Rd, 300' E of Martin Luther King.									6400	6000
6909	Cheyenne Av, 500' E of Martin Luther King.									38500	38000
6910	Brooks Av, 100' E of Martin Luther King.									1700	2050
6911	Carey Av, 300' E of Martin Luther King.									11900*	12100
6912	Lake Mead Bl, 500' E of Martin Luther King.										21400

* = DATA ADJUSTED OR ESTIMATED

CLARK COUNTY

TABLE 3 - ANNUAL AVERAGE DAILY TRAFFIC AT PORTABLE TRAFFIC COUNT STATIONS -

STATION		1996	1997	1998	1999	2000	2001	2002	2003	2004	2005
6913	Centennial Pk, 400' E of Camino Al Norte.										3450

* = DATA ADJUSTED OR ESTIMATED

CLARK COUNTY

TABLE 3 - ANNUAL AVERAGE DAILY TRAFFIC AT PORTABLE TRAFFIC COUNT STATIONS -

STATION	1996	1997	1998	1999	2000	2001	2002	2003	2004	2005
0311109	IR-15, at the NV-CA Stateline.									
	29530	31025	32150	34040	34855	35650	37750	38075	38799	39500
0311209	IR-15, 1.5 mi N of the Apex Intch SR-604.									
	16570	17490	18710	19380	19580	20450	22940	22870	23824	26200
0311309	IR-15, 0.7 MI N of the E Mesquite Intch SR 144									
	16140	16795	17805	18715	18740	19955	21510	21835	22692	23600
0312109	IR-15, 0.2 mi N of the SR 589 Sahara Av Intch									
	186670	203990	203195	225955	229500*	222100*	225500*	240585	255856	260000*
0312309	IR-15, 0.7 mi N of SR 147 the Lake Mead Intch									
	63935	70200	75615	79500	80000	92760	101155	106720	110478	115000
0312509	IR-215, 0.2 mi E of Eastern Av. Intch									
			23160	39405	70930	89235	98035	103395	106477	106000
0321209	US-95, At SR-157 (Charleston Park Rd) Intch.									
	7980	8780	9235	9185	9630	10005	9910	10700	10538	10500
0322209	US-95, 0.2 mi S of SR-596 (Jones Bl) Intch.									
	149215	157895	167745	181465	189255	191440	192755	192100	191000*	188000*
0322409	SR-612 (Nellis Bl), 75' N of St. Louis Av.									
	40420	42050	43250	43125	41400	41400	42040	40690	44795	46500
0331209	SR-562 (Sunset Rd), 0.1 mi E of Paradise Rd.									
	33765	35730	36455	38585	38135	37420	40345	38154	40303	42000
0331309	US-95, 0.7 mi N of SR-164 (Nipton Rd)									
	5780	5965	5965	6305	6225	6870	7745	7775	8805	9150
0331509	US-93, 0.8 mi S of US-95 Intch.									
	28825	29990	30895	31965	32250	32135	32190	32770	33625	34000

* = DATA ADJUSTED OR ESTIMATED

CLARK COUNTY

TABLE 3 - ANNUAL AVERAGE DAILY TRAFFIC AT PORTABLE TRAFFIC COUNT STATIONS -

STATION	1996	1997	1998	1999	2000	2001	2002	2003	2004	2005
0331609	SR-163 (Davis Dam Rd), 0.5 mi E of US-95.									
	4835	4885	5025	4965	4820	5244	6090	6115	6540	7050
0331809	SR-160 (Pahrump Vy Rd), 15.6 mi W of SR-159.									
	5225	5700	6360	7030	7235	7280	7720	7850	8660	9450
0331909	SR-599 (Rancho Rd), 0.2 mi N of SR-574 (Cheyenne Av).									
				28610	27775	27435	27260	26420	27973	31500
0332009	SR-564 (Lake Mead Dr), 1.7 miles East of Lake Las Vegas Pkwy									
					3755	3245	3030	2695	2688	2900
0352109	SR-159 (Charleston Bl), 0.3 mi E of Valley View Bl.									
	40420	41265	41310	40315	39345	36015	40770	39680	43147	40500
0352209	US-93, 0.3 mi S of Lake Shore Dr.									
						13225	12280	12610	12969	13000
0352309	Eastern Av., 0.15 mi S of Charleston Bl.									
						35495	34810	33530	34373	36000
0352409	SR-596 (Jones Bl), 0.1 mi N of Smoke Ranch Rd.									
									20408	19400
0352509	SR-592 (Flamingo Rd), 0.1 mi E of Decatur Bl.									
	52600	57500	58000	56400	51000	51000*	63915	62650	64118	64100*
0352609	SR-144 (Mesquite Bl), 0.4 mi E of SR-170 (Bunkerville Rd).									
						14110	14255	13920	14552	17000*
0352709	IR-215, 0.8 mi S of Far Hills Intch.									
							23075	29475	36679	39500
0352909	SR-601 (Main St), 0.2 mi N of Bonneville Av									
	21500	22300	22000	23100	21500	21500*	21850	21375	21667	22700

* = DATA ADJUSTED OR ESTIMATED

CLARK COUNTY

TABLE 3 - ANNUAL AVERAGE DAILY TRAFFIC AT PORTABLE TRAFFIC COUNT STATIONS -

STATION	1996	1997	1998	1999	2000	2001	2002	2003	2004	2005
0353009	SR-573 (Craig Rd), 0.4 MI W of Lossee Rd									
									41518	49500
0353109	SR-593 (Tropicana Av), 0.1 mi E of Spencer St.									
	53600	54000	54500	61200	57000	57000*	52535	53045	54782	53500
0353209	US-95, 0.8 mi S of Durango Intch.									
								33995	37093	40000
0353309	SR-604 N Las Vegas Blvd, 0.3 m S of Nellis Blvd									
			0	0	0	0*			14061	14300
0353509	IR-15, 3.2 mi N of US-93.									
									20916	21900

* = DATA ADJUSTED OR ESTIMATED

*05

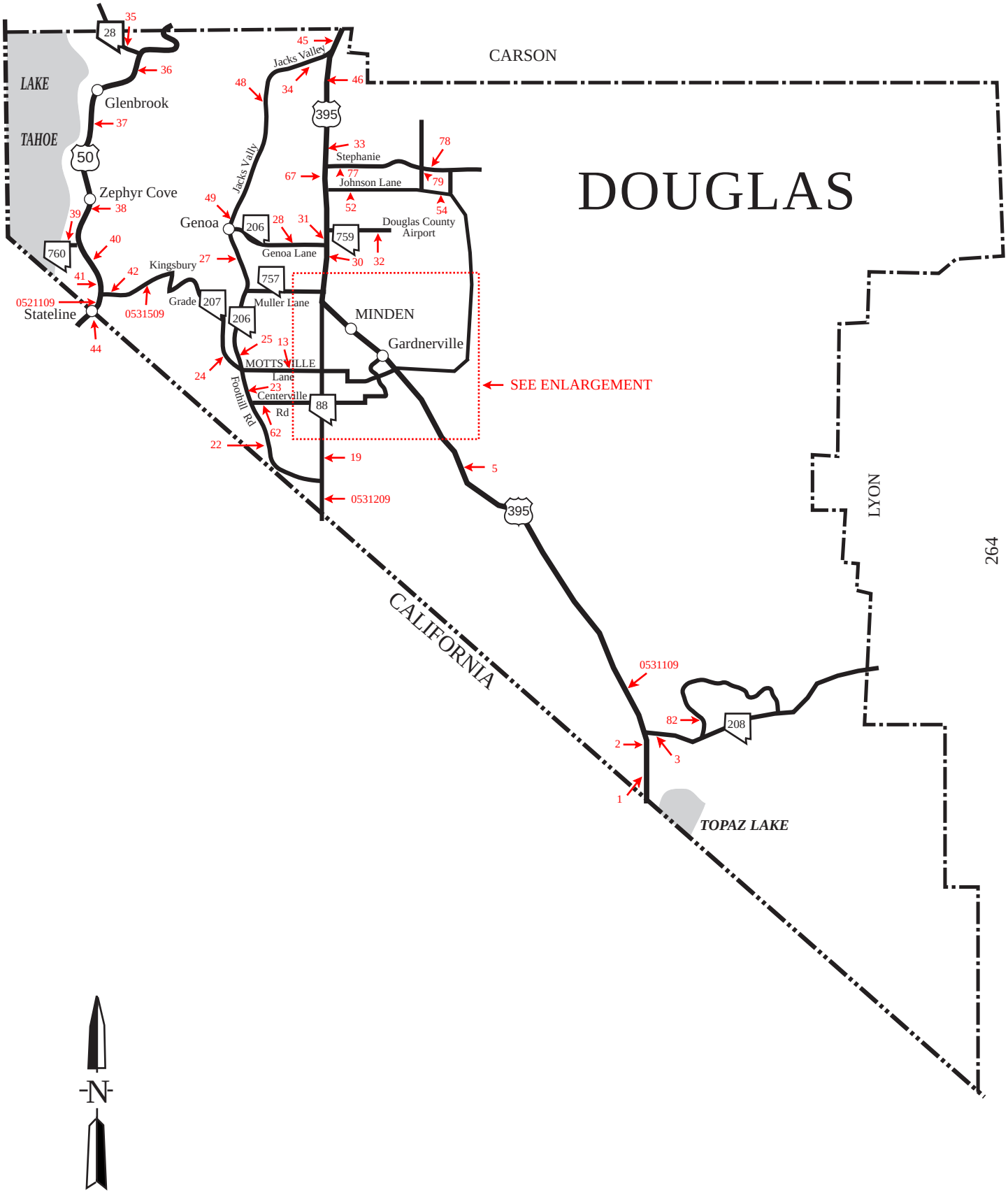
DOUGLAS
CARSON
LYON
CALIFORNIA
LAKE TAHOE
Glenbrook
Zephyr Cove
Stateline
Genoa
Kingsbury
Grade
Jacks Valley
Stephanie
Johnson Lane
Douglas County Airport
Genoa Lane
Muller Lane
MINDEN
Gardnerville
MOTTSVILLE Lane
Centerville Rd
Foothill Rd
TOPAZ LAKE
SEE ENLARGEMENT
28
50
760
206
207
757
759
88
395
208
264
0521109
0531509
0531209
0531109
N

*05

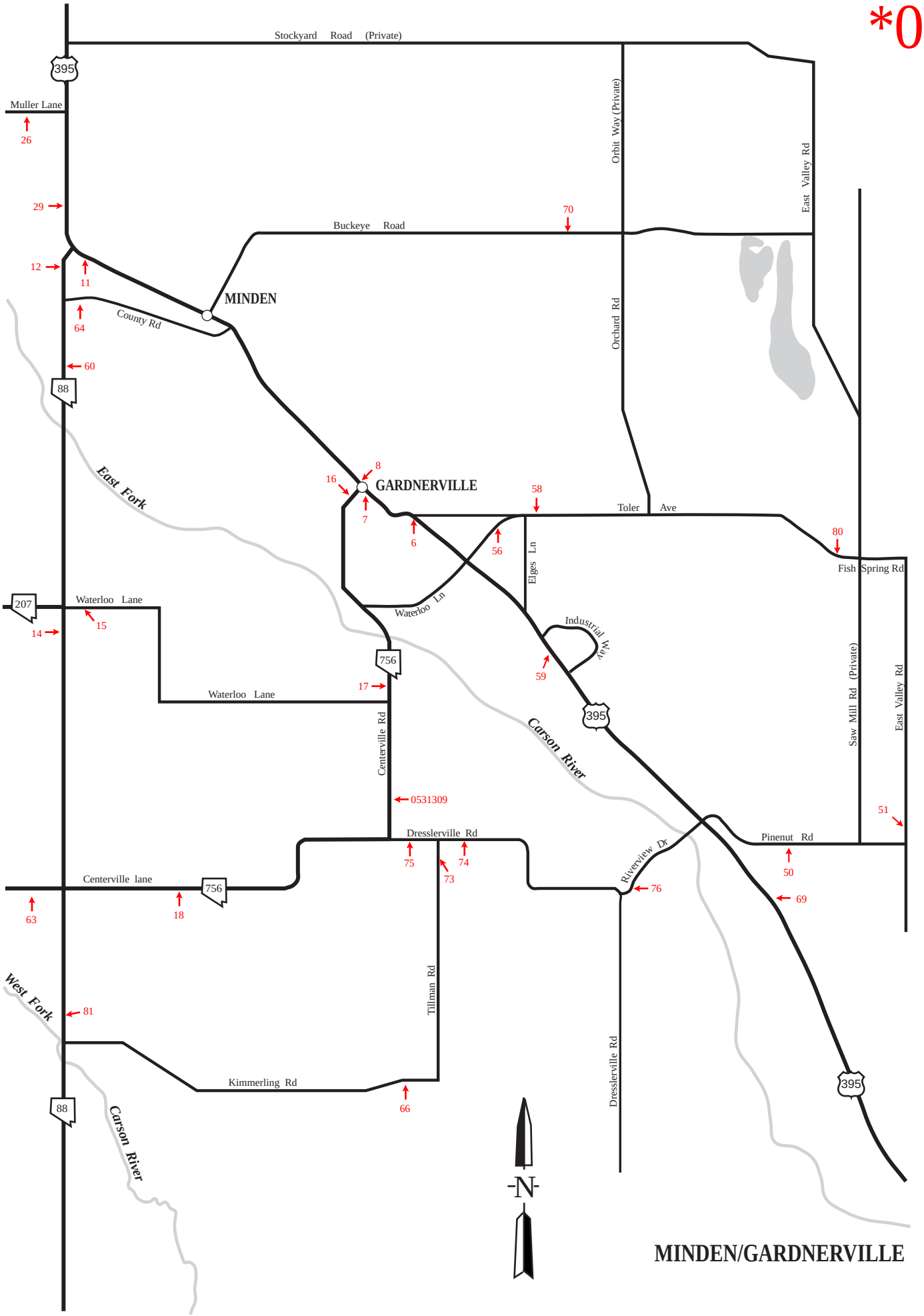
Stockyard Road (Private)
395
Muller Lane
26
29
12
11
64
60
88
Buckeye Road
70
MINDEN
County Rd
Orbit Way (Private)
East Valley Rd
Orchard Rd
East Fork
8
16
GARDNERVILLE
7
6
58
56
Toler Ave
80
Fish Spring Rd
Elges Ln
Waterloo Ln
207
Waterloo Lane
15
14
Industrial Way
59
756
17
Waterloo Lane
Centerville Rd
Carson River
395
Saw Mill Rd (Private)
East Valley Rd
0531309
51
Dresslerville Rd
75
74
73
Pinenut Rd
50
Riverview Dr
76
69
Centerville lane
756
63
18
West Fork
81
Tillman Rd
Dresslerville Rd
Kimmerling Rd
66
395
88
Carson River
N
MINDEN/GARDNERVILLE

DOUGLAS COUNTY

TABLE 3 - ANNUAL AVERAGE DAILY TRAFFIC AT PORTABLE TRAFFIC COUNT STATIONS -

STATION	1996	1997	1998	1999	2000	2001	2002	2003	2004	2005
0001	US-395, at the NV-CA Stateline (Topaz Lake Area).									
	4050	3700	3700	3750	3900	3980*	4100	4300	4600	4600*
0002	US-395, .3 mi South of SR-208.									
	4600	4350	4550	4500	4700	4800*	4950*	5200	5600	5600*
0003	SR-208 (Topaz-Yerington Rd), 1 mi E of US-395 100' W of mp DO-1.									
	3050	3100	3150	3200	3550	3600	3600*	3900	3900	4100
0005	US-395, .1 mi S of mp 16 & S of Palomino Dr.									
	7000	6900	7050	6700	6800	7600	8050	8900	8900*	9000*
0006	US-395, 10' S of Toler Av.									
	20400	20200	20800	21200	22700	22000	23000	23500*	24000	25900
0007	US-395, 30' S of Eddy St.									
	20600	20400	21000	21600	23200	22000	22000*	22500	23000	24200
0008	US-395, 150' S of High School St.									
	24200	23700	24300	25300	26500	25000	25000*	27700	26000	28700
0010	US-395, 150' S of Sixth St.									
	22100	22100	22800	25900	24200	24200*	24200*	26500	22700*	27400
0011	US-395, 400' South of SR-88.									
	21700	22200	22300	23000	24300	24300*	24900	26200	26200	27700
0012	SR-88 (Woodfords Rd), .2 mi S of US-395									
	10700	11600	11800	12800	12600	13300*	13700*	14400*	13700	12300
0013	SR-207 (Mottsville Ln), .2 mi W of SR-88.									
	3500	3500	3500*	4300	4300*	3700	3700*	4100	3700	4050
0014	SR-88 (Woodfords Rd), .1 mi S of SR-207 (Waterloo & Mottsville Ln).									
	8400	8600*	9000	8900	9250*	9800*	10100	10700	9950	9900*

* = DATA ADJUSTED OR ESTIMATED

DOUGLAS COUNTY

TABLE 3 - ANNUAL AVERAGE DAILY TRAFFIC AT PORTABLE TRAFFIC COUNT STATIONS -

STATION	1996	1997	1998	1999	2000	2001	2002	2003	2004	2005
0015	Waterloo Ln, .2 mi E of SR-88.									
	1300	1300	1300	1500	1700	1800	1900	2050	2000	2200
0016	SR-756 (Gilman Av), 150' W of US-395.									
	5300	5300	5400	5400	5650	5300	5250	5800	5500	6600
0017	SR-756 (Centerville Ln), .1 mi N of SR-207 (Waterloo Ln).									
	5300	7900	8050	8100	9250*	9800	10200	10700	10500	12000
0018	SR-756 (Centerville Ln), .1 mi E of SR-88.									
	3300	3650	3450	3700	3850	3800*	4100	4450	4500*	4300
0019	SR-88, .55 mi S of Kimberling Rd									
	3150	3550	3400	3550	3600	4200	4300	4250	4600	4600
0022	SR-206 (Fairview Rd), 1 mi W of SR-88 & .1 mi W of Fredricksburg Rd.									
	470	470	450	500	610	600	620	710	660	660*
0023	SR-206 (Foothill Rd), .1 mi S of SR-207 (Kingsbury Grade).									
	3550	3560	2400*	2250	2250	2800	2600	2850	2900	2900*
0024	SR-207 (Kingsbury Grade Rd), .3 mi W of SR-206 (Foothill Rd).									
	5200	4450	4450*	5500	4850	5300	5200*	5550	5400*	5700
0025	SR-206 (Foothill Rd), .1 mi N of SR-207 (Kingsbury Grade).									
	2100	2700	2400	2350	2200	2500	2350	2650	2850	3050
0026	SR-757 (Muller Ln), 200' W of US-395.									
	1250	1300	1450	1400	1500	1600	1600	1550	1500	1500*
0027	SR-206 (Foothill Rd), 2.2 mi N of SR-757 (Muller Ln)/.34 mi S of Genoa Ln									
	1600	1550	1600	1950	1800	1800*	1850	2100	2300	2350
0028	SR-206 (Genoa Ln), 200' W of US-395.									
	1250	1300	1250	1450	1400	1400*	1600	1600	1500	1450

* = DATA ADJUSTED OR ESTIMATED

DOUGLAS COUNTY

TABLE 3 - ANNUAL AVERAGE DAILY TRAFFIC AT PORTABLE TRAFFIC COUNT STATIONS -

STATION	1996	1997	1998	1999	2000	2001	2002	2003	2004	2005
0029	US-395, .25 mi S of Muller Ln.									
	23300	23800	24100	25200	26600*	26600*	29200	30500	30500*	32500
0030	US-395, .1 mile S of SR-206 (Genoa Ln).									
	22600	24200	25100	25900	27300	27300*	29000	30000	31500	32000
0031	US-395, 500' N of SR-206 (Genoa Ln).									
	22600	22900	24500	26200	27000	27000*	28800	30500	31000	33000
0032	SR-759 (Douglas County Airport Rd), .1 mi E of US-395.									
	1950	1900	2300	2300	2300	2300*	2200	2450	2450	2700
0033	US-395, .3 mi N of Stephanie Wy.									
	23100	23500	25100	26400	27700*	27700*	29900	30500	31000*	33000
0034	Jacks Valley Rd, .15 mi W of US-395.									
	3400	4450	4500	7400	9000	9000*	15300	11000*	11000*	11000
0035	SR-28 (North Shore Rd), .2 mi N of US-50.									
	5650	5500	6300	6300	6000	6000	5850	5950	6450	6000*
0036	US-50, .1 mi W of SR-28 at mp 12.									
	12800	11300	11300	11700	12700	12600*	12600*	11100	13000	11300
0037	US-50, 600' W of the road to Glenbrook.									
	12900	11300	11300	11700	12700*	12600*	12300	11600	11600*	11800
0038	US-50, .3 mi E of SR-760.									
	15600	18300	18300	19600	18300*	18000	18200*	16800	16000	16000*
0039	SR-760 (Nevada Beach Rd), .1 mi W of US-50.									
	1100	1000	1400*	1500	1200	1200	900	750	750*	750*
0040	US-50, .4 mi E of SR-207 (Kingsbury Grade) at mp DO1.									
	21200	20300	20300	21800	20300	22000	21000	20300	23000	23700

* = DATA ADJUSTED OR ESTIMATED

DOUGLAS COUNTY

TABLE 3 - ANNUAL AVERAGE DAILY TRAFFIC AT PORTABLE TRAFFIC COUNT STATIONS -

STATION	1996	1997	1998	1999	2000	2001	2002	2003	2004	2005
0041	US-50, 300' E of SR-207 (Kingsbury Grade).									
	25200	21100	20300	25900	23000	25000	24100	22100	22300*	27700
0042	SR-207 (Kingsbury Grade), 350' E of US-50.									
	15100	15500	14900	15100	15200*	15200*	14800	15000	14700*	14600*
0044	US-50, 300' E of the NV-CA State line.									
	27900	27900	26700	26700	27800*	27300*	27600*	30500	30800*	28900
0045	US-395, .4 mi N of Jacks Valley Rd 10' S Drive Way of Liberty Baptist Church.									
	30600	29800	32200	33600	37600	37600*	39600	36500	44000	45500
0046	US-395, .4 mi N of Mica Dr.									
							31500	34000	34000*	35000
0048	Jacks Valley Rd, .1 mi S of Alpine View Ct.									
	1300	1475	1400	1700	1700*	2100	2050	2200	2400	2500
0049	Jacks Valley Rd, .4 mi N of SR-206 (Genoa Ln).									
	1900	1900	2050	2250	2250*	2600	2500	2700	2900	2900
0050	Pinenut Rd, .1 mi E of US-395.									
	2100	2250	2500	2400	2600	3100	3150	3050	3050	3300
0051	E Valley Rd, .1 mi NW of Pinenut Rd.									
	420	500	600	550	680	950	890	860	1100	1100
0052	Johnson Ln, .2 mi E of US-395.									
	3900	3900	4300	4600	4800	4900	6000	6350	6450	7250
0054	Johnson Ln, 150' E of Clapham Ln.									
	2400	2400	2550	2700	2950	2800	2800*	3500	3400	4000
0056	Waterloo Ln, .2 mi E of US-395.									
	3900	4200	4250	4750	5050	6100	6700*	7150	7200	6900

* = DATA ADJUSTED OR ESTIMATED

DOUGLAS COUNTY

TABLE 3 - ANNUAL AVERAGE DAILY TRAFFIC AT PORTABLE TRAFFIC COUNT STATIONS -

STATION	1996	1997	1998	1999	2000	2001	2002	2003	2004	2005
0058	Toler Av, .3 mi E of Elges Rd.									
	3100	3000	3300	3400	3800	3800	4100	4400	3800	3900
0059	US-395, 200' S of the N Leg of Industrial Wy.									
	17800	17000	17300*	17800	20000	19000	20100	21900	23000*	24000*
0060	SR-88 (Woodfords Rd), 1 mi S of US-395.									
	10200	9900	10100	10100	10500*	11400*	11800	12400	12400	12000*
0062	Centerville Ln, .1 mi W of Sheridan Wy & 150' E of SR-206 (Foothill Rd).									
	2400	3100	2000*	2050	2200	2400	2400*	2500	2500	2450
0063	Centerville Ln, .7 mi W of SR-88.									
	2700	3400	2450	2400	2600	2700	2700*	2900	2900	2850
0064	County Rd, .1 mi E of SR-88.									
	2550	3100	3150	3400	4050	4050*	3600	3700	3300	3150
0066	Kimmerling Rd, 75' E of Short Ct.									
	6500	6400	6600	6500	6650	6900	6900	7350	7250	7300*
0067	US-395, .5 mi N of Johnson Ln at mp DO-28.6.									
	21400	21800	22400	23800	25000	25000*	25900	27600	29200	30500
0069	US-395, .5 mi S of Pinenut/Riverview Rd									
		9900	10100	10100	10000	11000	10800	11500	11800	12300
0070	Buckeye Rd, .1 miles W of Orchard Rd.									
								2350	2100	2300
0071	Palamino Ln, 200' E of Pinto Cir.									
								1300	1250	1350
0072	Pinto Cir, 300' N of Palamino Ln.									
								1250	1100	1200

* = DATA ADJUSTED OR ESTIMATED

DOUGLAS COUNTY

TABLE 3 - ANNUAL AVERAGE DAILY TRAFFIC AT PORTABLE TRAFFIC COUNT STATIONS -

STATION		1996	1997	1998	1999	2000	2001	2002	2003	2004	2005
0073	Tillman Ln, .5 mi S of Dresslerville Rd.								6850	6750	7450
0074	Dresslerville Rd, .1 mile E of Tillman Ln.								3900	3950	4000
0075	Dresslerville Rd, 200' W of Tillman Ln.								8600	8800	9900
0076	Riverview Dr, 250' W of US-395								0	0	10000
0077	Stephanie Ln, 760' E of US-395.								6300	7050	7350
0078	Stephanie Ln, 125' E of Vicki Ln.								2150	2150	2400
0079	Vicki Ln, 420' N of Johnson Ln.								1600	1550	1650
0080	Fish Springs Rd, .15 miles W of Sawmill Rd.								2500	2700	2800
0081	SR-88 (Woodfords Rd), 250' N of Kimmerling Rd.								10600	10200	10000*
0082	Topaz Ranch Rd, 200' N of W leg of SR-208 (Yerington Rd).								590	670	590

* = DATA ADJUSTED OR ESTIMATED

DOUGLAS COUNTY

TABLE 3 - ANNUAL AVERAGE DAILY TRAFFIC AT PORTABLE TRAFFIC COUNT STATIONS -

STATION	1996	1997	1998	1999	2000	2001	2002	2003	2004	2005
0521109	US-50, 0.6 mi E of the NV-CA State line at Lake Tahoe.									
	32170	32065	30905	31100	32330	31580	32010	32840	33205	32500
0531109	US-395, 4.15 mi N of NV/CA Statleline									
	5770	5705	5795	6080	6245	6385	6790	6990	7136	6000
0531209	SR-88 (Woodfords Rd), 0.5 mi N of the NV-CA State line									
	3000	3220	3090	3310	3345	3570	3785	3875	3905	3800
0531309	Centerville Ln, .2 mi N of Dresslerville Rd.									
		7700	7850	7900	9000	8610	8580	8620	9297	8800
0531509	SR-207 (Kingsbury), .5 miles E of US-50									
							11735	12555	12294	12100

* = DATA ADJUSTED OR ESTIMATED

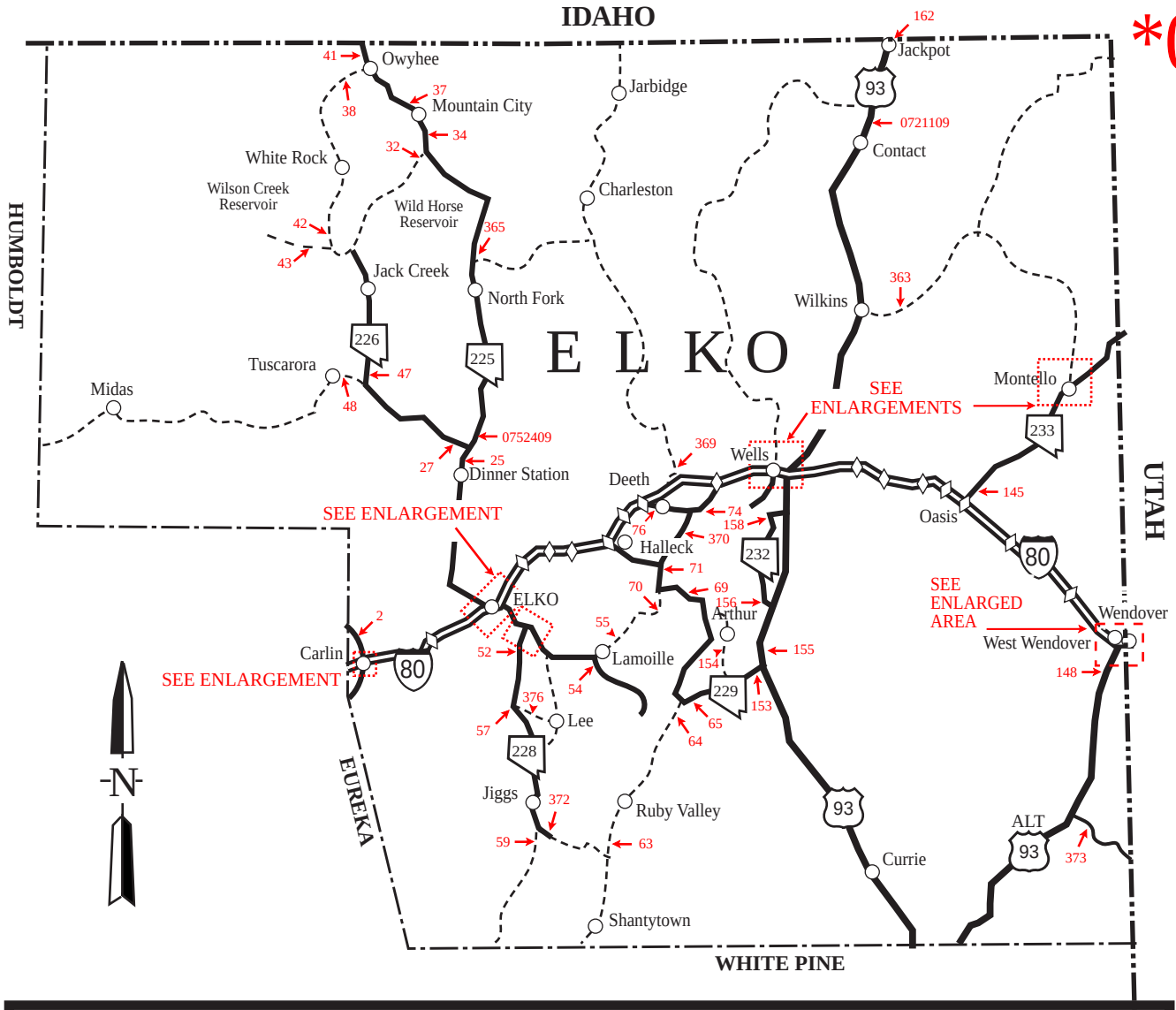
IDAHO
HUMBOLDT
UTAH
EUREKA
WHITE PINE
ELKO
Owyhee
Mountain City
White Rock
Wilson Creek Reservoir
Wild Horse Reservoir
Jack Creek
North Fork
Tuscarora
Midas
Dinner Station
Jarbidge
Charleston
Jackpot
Contact
Wilkins
Wells
Deeth
Halleck
Arthur
Lamoille
Lee
Jiggs
Ruby Valley
Shantytown
Currie
Oasis
Montello
Wendover
West Wendover
Carlin
ELKO
SEE ENLARGEMENTS
SEE ENLARGEMENT
SEE ENLARGEMENT
SEE ENLARGED AREA
ALT 93
N
0721109
0752409

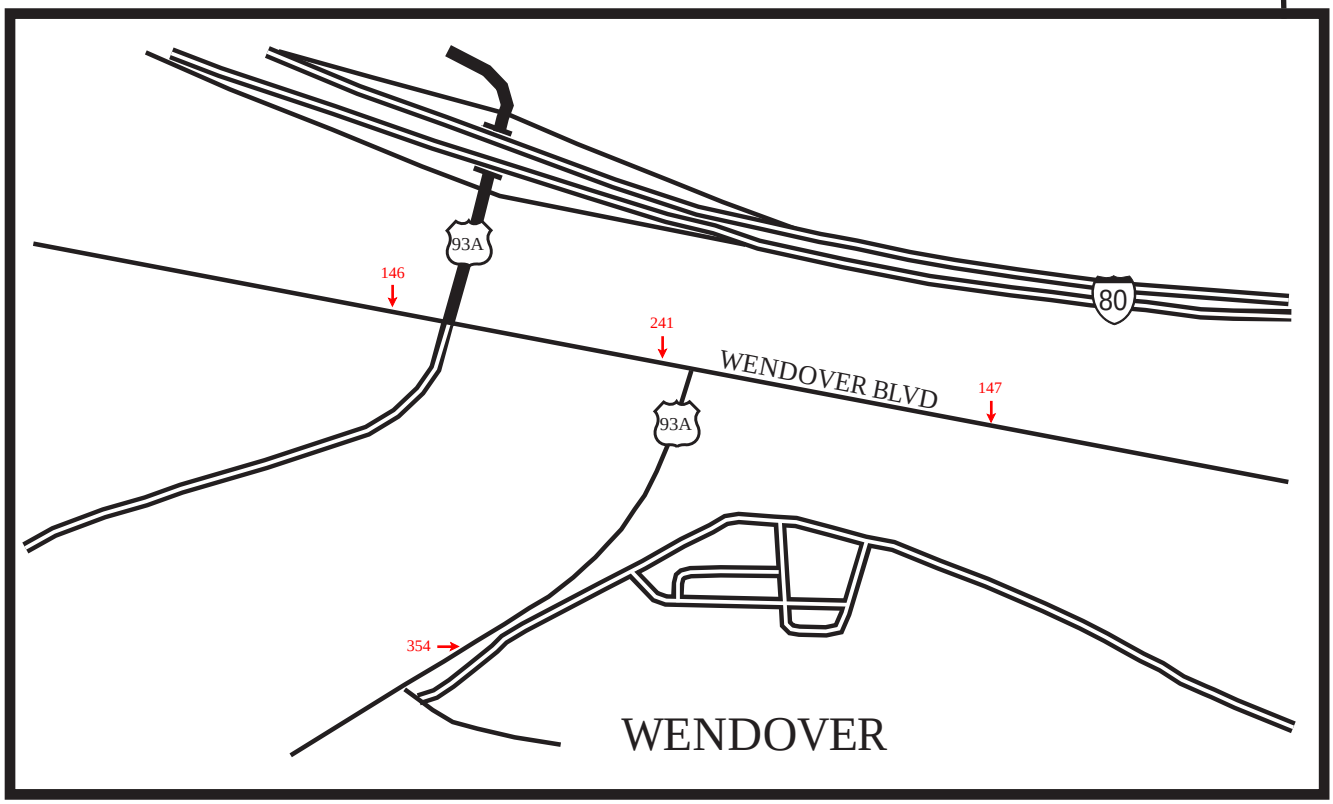
WENDOVER
WENDOVER BLVD
93A
80

ELKO AREA

*07

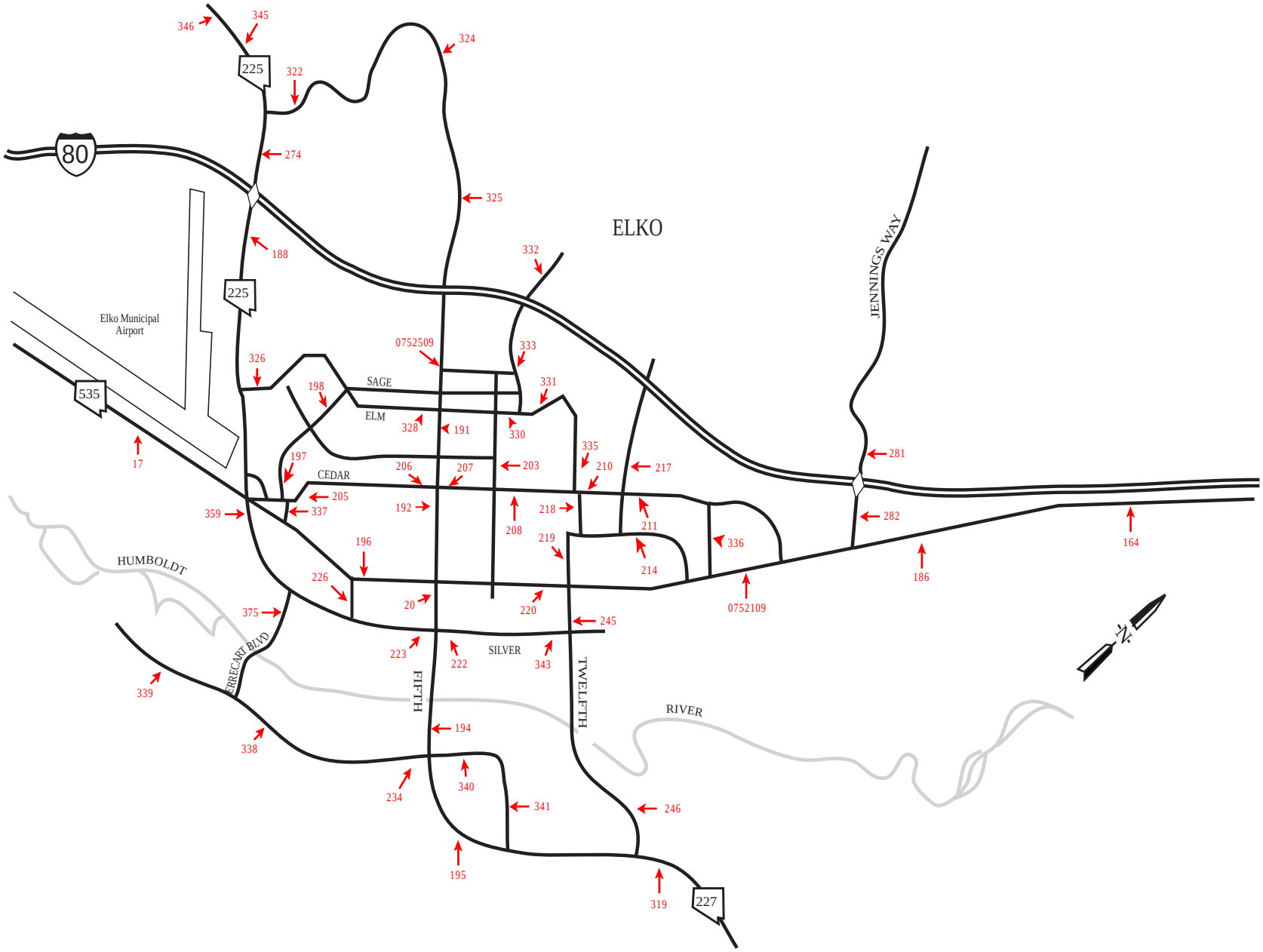
ELKO
80
225
535
227
Elko Municipal Airport
JENNINGS WAY
SAGE
ELM
CEDAR
SILVER
FIFTH
TWELFTH
HUMBOLDT
RIVER
TERRECART BLVD
N
346
345
324
322
274
325
188
332
0752509
333
326
198
331
328
191
330
335
210
217
281
17
197
206
207
203
205
337
359
192
218
208
211
282
164
196
219
214
336
186
226
20
220
0752109
375
245
223
222
343
339
194
338
234
340
341
246
195
319

*07

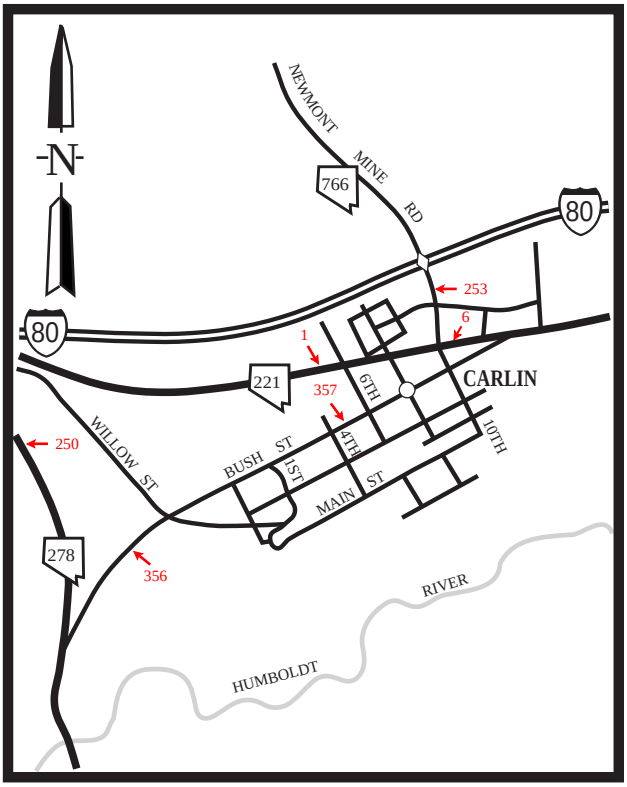

CARLIN

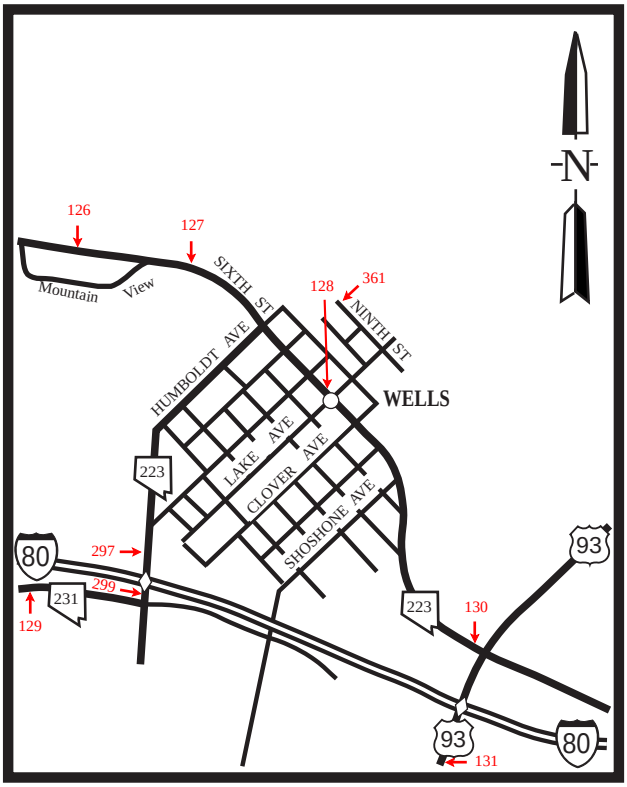

WELLS

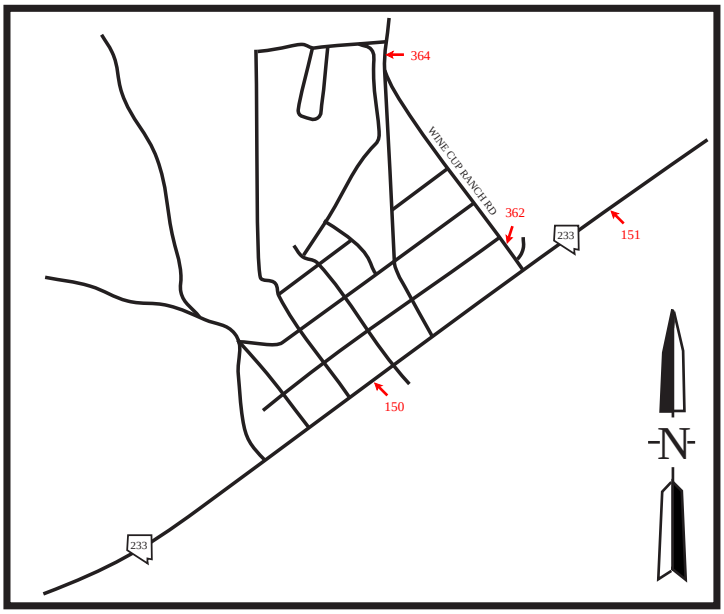

MONTELLO

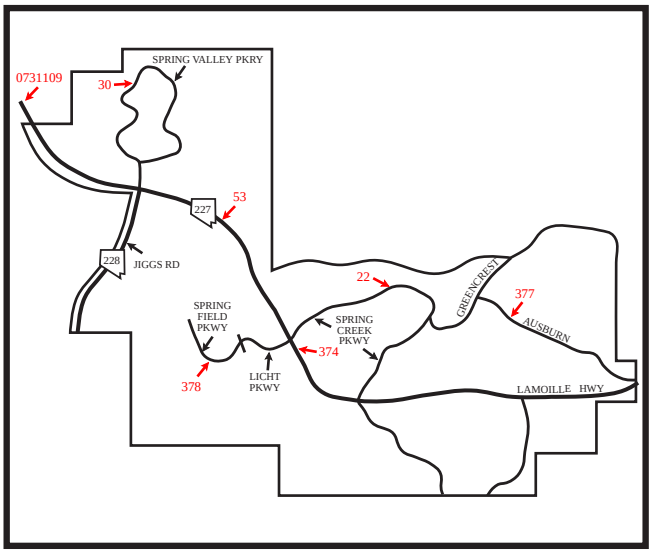

SPRING CREEK

INTERSTATE 80 INTERCHANGES

WEST CARLIN 279

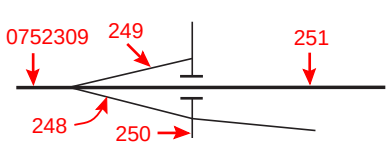

CENTRAL CARLIN 280

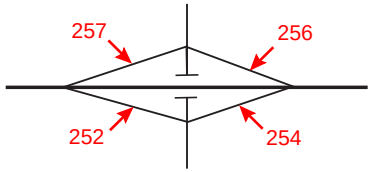

EAST CARLIN 282

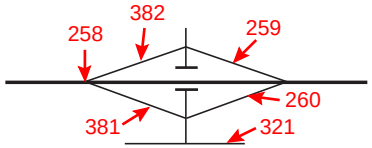

HUNTER 292

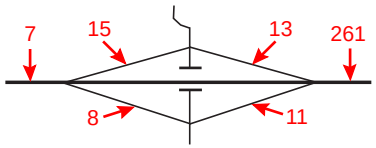

ELKO WEST 298

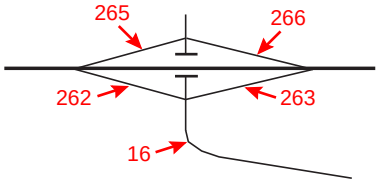

ELKO DOWNTOWN 301

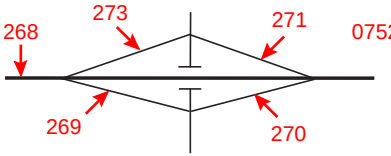

ELKO EAST 303

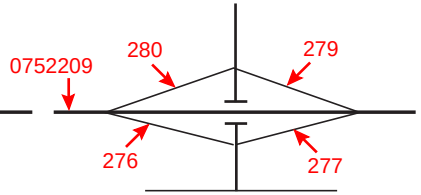

OSINO 310

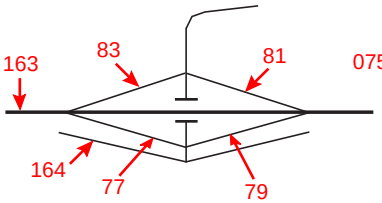

RYNDON-DEVIL'S GATE 314

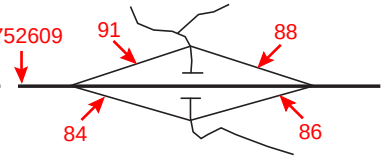

DEVILS GATE -ELBURZ 317

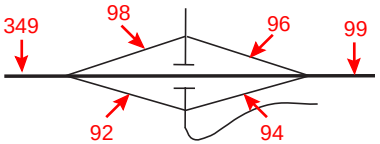

HALLECK-RUBY VALLEY 321

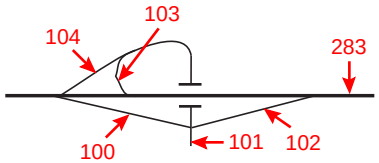

RIVER RANCH 328

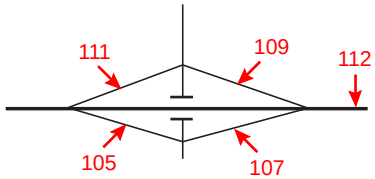

DEETH-STARR VALLEY 333

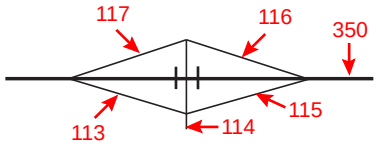

WELCOME-STARR VALLEY 343

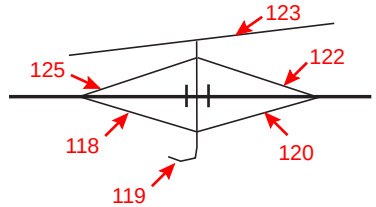

BEVERLY HILLS 348

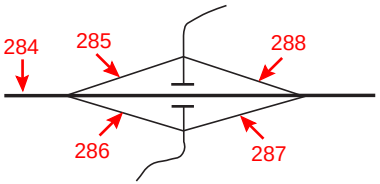

WEST WELLS 351

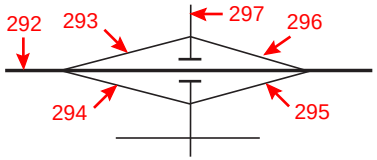

U.S.93 EAST WELLS 352

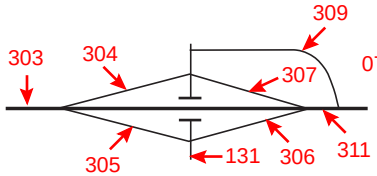

MOOR 360

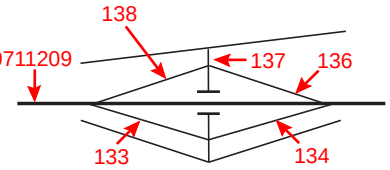

INDEPENDENCE VALLEY 365

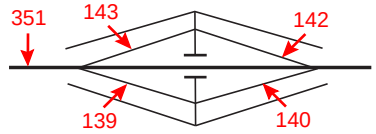

SUMMIT 373

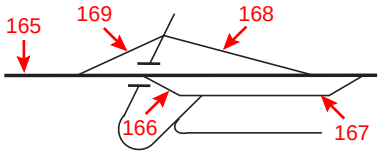

INTERSTATE 80 INTERCHANGES

PEQUOP 376

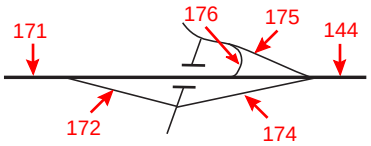

OASIS 378

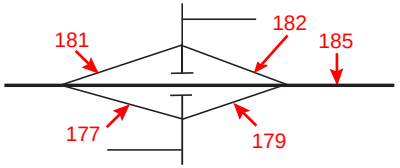

SHAFTER 387

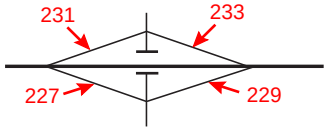

PILOT PEAK 398

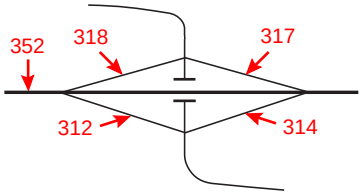

OLA 407

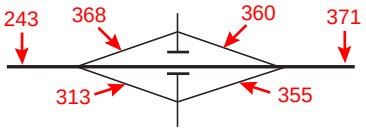

WEST WENDOVER 410

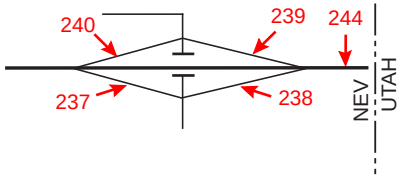

ELKO COUNTY

TABLE 3 - ANNUAL AVERAGE DAILY TRAFFIC AT PORTABLE TRAFFIC COUNT STATIONS -

STATION	1996	1997	1998	1999	2000	2001	2002	2003	2004	2005
0001	SR-221 (Chestnut St) in Carlin, .5 mi W of Tenth St.									
	930	1150	1150	1150	900	900*	900*	980	970	1050
0002	SR-766 (Newmont Mine Rd), 5 mi N of the Central Carlin Intch 'Exit 280' & 75' N of Dump Rd.									
	2800	2600	2500	2500	2500*	1900	1850	2000	2200	2450
0003	Pacific Av, W of Humboldt Av at the RxR tracks. (Wells area)									
							580	460	440	400
0004	Hot Springs Rd, S of Elko 45' N of the RxR tracks.									
							220	350	100	130
0005	'B' St, In Carlin 75' N of at the RxR tracks.									
							170	140	160	110
0006	SR-221 (Chestnut St) in Carlin, 200' E of 10th St.									
	1300	1350	1550	1550	1550*	1500	1450	1550	1500	1750
0007	IR-80, E of the E Carlin Intch 'Exit 282' at mp 288.									
	9475	9870	9790	10005	10270	9720	9600*	9500	9800	10000
0008	IR-80, E/B off-ramp of the Hunter Intch 'Exit 292' .									
	30	30	30	40	40	30	50	30	30	40
0009	Tenth St, in Carlin 15' N of the RxR tracks.									
							860	990	1100	1350
0010	Lake Av, in Wells 50' S of the RxR tracks.									
							580	680	620	680
0011	IR-80, E/B on-ramp of the Hunter Intch 'Exit 292' 250' E of the cross traffic rd.									
	100	135	105	70	70	80	100	70	60	70
0012	Fourth St, in Carlin 75' N of the RxR tracks.									
						470	690	400	370	380

* = DATA ADJUSTED OR ESTIMATED

ELKO COUNTY

TABLE 3 - ANNUAL AVERAGE DAILY TRAFFIC AT PORTABLE TRAFFIC COUNT STATIONS -

STATION	1996	1997	1998	1999	2000	2001	2002	2003	2004	2005
0013	IR-80, W/B off-ramp of the Hunter Intch 'Exit 292' .									
	100	100	70	80	80	80*	140	80	80	90
0015	IR-80, W/B on-ramp of the Hunter Intch 'Exit 292' 150' W of the cross traffic rd.									
	30	35	40	50	50	50	50*	40	50	50
0016	SR-535 (Idaho St), .3 mi E of the E/B off-ramp of the Elko W Intch 'Exit 298'.									
	1600	2550	2400	2500	2500*	2200	2350	2150	2300	2750
0017	SR-535 (Idaho St), .4 mi W of Mountain City Hw.									
	3300	3800	3800	3400	3400*	3500	3500*	3400	3200	4000
0020	SR-227 (Fifth St), 150' S of SR-535 (Idaho St).									
	10700	11000	10300	9700	10700	9600	9550	9200	9650	10000
0022	Spring Creek Pk, 115' W of Bellwood Dr.									
						780	770	740	770	800
0025	SR-225 (Mountain City Hw), .4 mi S of SR-226.									
	840	1050	950	880	880*	770	770	770*	790	680
0027	SR-226 (Deep Creek Rd), .1 mi W of SR-225 to Mountain City.									
	150	150	140	150	120	150	130	110	110*	130
0030	Spring Valley Pk, .1 mi W of Lamont Dr.									
			0	0			520	510	490	520
0032	Old Maggie Summit Rd, .3 mi W of SR-225.									
						30	30	40	60	50
0034	SR-225 (Mountain City Hw), .6 mi N of mp 108.									
	335	365	370	420	380	380*	330	320	360	300
0037	SR-225 (Mountain City Hw), 3.7 mi N of South Boundary of Duck Valley Indian Reservation.									
	475	485	470	470	440	440*	420	420*	470	370

* = DATA ADJUSTED OR ESTIMATED

ELKO COUNTY

TABLE 3 - ANNUAL AVERAGE DAILY TRAFFIC AT PORTABLE TRAFFIC COUNT STATIONS -

STATION	1996	1997	1998	1999	2000	2001	2002	2003	2004	2005
0038	Wilson Reservoir Rd, rd to Sheep Creek Reservoir .3 mi W of SR-225, just S of Owyhee.									
	650	620	700	590	590	550	590	630	640	700
0041	SR-225 (Mountain City Hw), 150' S of the NV-ID State line.									
	700	670	750*	810	950	950*	930	1000	890	910
0042	Wilson Reservoir Rd, .1 mi N of the county rd to the ILL Ranch & Wilson Reservoir.									
						30	50	30	50	20
0043	Bull Run Reservoir Rd, .1 mi W of Wilson Reservoir Rd.									
						20	20	30	20	30
0047	SR-226 (Deep Creek Rd), 1.5 mi N of Old SR-18 to Tuscarora.									
	100	100	90	120	110	120	120	100	100*	100
0048	Tuscarora Rd, 1.4 mi W of SR-226.									
						70	40	60	50	60
0052	SR-228 (Jiggs Rd), 150' S of SR-227 to Lamoille.									
	1400	1350	1350	1250	1250*	1250*	1350	1350	1400*	1400*
0053	SR-227 (Lamoille Hw), .2 mi S of SR-228 to Jiggs.									
	9500	10300	10300	10200	10500	9800	10100	10300	10500*	10000*
0054	Lamoille Canyon Rd, .1 mi S of SR-227.									
	300	285	310	340	310	430	250	370	370	460
0055	SR-227 (Lamoille Hw), .1 mi E of Lamoille Canyon Rd.									
	1100	950	1050	970	1050	910	830	880	970	1000*
0057	SR-228 (Jiggs Rd), .1 mi N of Woods Ln.									
	350	365	365	330	400	400*	380	330	350	510
0059	Old SR-46 (Bald Mtn Mine Rd), .3 mi S of SR-228.									
						90	100	90	100	210

* = DATA ADJUSTED OR ESTIMATED

ELKO COUNTY

TABLE 3 - ANNUAL AVERAGE DAILY TRAFFIC AT PORTABLE TRAFFIC COUNT STATIONS -

STATION	1996	1997	1998	1999	2000	2001	2002	2003	2004	2005
0063	SR-767 (Ruby Valley Rd), 16.7 mi S of Wye of SR-229 & SR-767.									
	45	45	45	55	50	50*	50*	50	50	60
0064	SR-767 (Ruby Valley Rd), .1 mi S of the leg of Wye of SR-229.									
	110	110	115	115	110	130	180	100	120	100
0065	SR-229 (Ruby Valley Rd), .8 mi E of the N leg of Wye to SR-229.									
	110	110	115	105	100	100	140	110	110	120
0069	SR-229 (Secret Pass Rd), .1 mi N of the county rd to Arthur in Ruby Valley.									
	190	190	190	120	200	180	260	180	170	180
0070	Lamoille Valley Rd, 50' S of SR-229.									
	75	100	100	90	60	70	120	60	60	80
0071	SR-229 (Secret Pass Rd), .6 mi E of the Lamoille Vy Rd.									
	140	200	200	140	160	160	210	140	140	180
0074	SR-230 (Starr Valley Rd), .6 mi S of Starr Valley County Rd.									
	150	150	150	90	110	100	100*	100	100	110
0076	SR-230 (Starr Valley Rd), .1 mi N of the County Rd to Deeth.									
	160	220	220	140	120	140	130	160	130	160
0077	IR-80, E/B off-ramp of the Osino Intch 'Exit 310' .13 mi W of the cross traffic rd.									
	380	455	475	320	450	400	390	380	390	460
0079	IR-80, E/B on-ramp of the Osino Intch 'Exit 310' .17 mi E of the cross traffic rd.									
	245	225	230	200	210	200	240	270	250	270
0081	IR-80, W/B off-ramp of the Osino Intch 'Exit 310' .17 mi E of the cross traffic rd.									
	245	225	170	200	160	200	170	190	180	190
0083	IR-80, W/B on-ramp of the Osino Intch 'Exit 310' .14 mi W of the cross traffic rd.									
	380	450	505	320	490	400	400	400	400	460

* = DATA ADJUSTED OR ESTIMATED

ELKO COUNTY

TABLE 3 - ANNUAL AVERAGE DAILY TRAFFIC AT PORTABLE TRAFFIC COUNT STATIONS -

STATION	1996	1997	1998	1999	2000	2001	2002	2003	2004	2005
0084	IR-80, E/B off-ramp of the Ryndon Intch 'Exit 314' .16 mi W of the cross traffic rd.									
	550	690	550	430	400	440	410	420	410	510
0086	IR-80, E/B on-ramp of the Ryndon Intch 'Exit 314' .13 mi from the cross traffic rd.									
	60	40	40	50	40	50	50	70*	40	50
0088	IR-80, W/B off-ramp of the Ryndon Intch 'Exit 314' .12 mi E of the cross traffic rd.									
	50	40	40	40	40	50	40	120	40	40
0091	IR-80, W/B on-ramp of the Ryndon Intch 'Exit 314' .15 W of the cross traffic rd.									
	550	570	600	400	400	440	400	410	400	510
0092	IR-80, E/B off-ramp of the Elburz Intch 'Exit 317' .16 mi W of the cross traffic rd.									
	200	200	200	180	90	140*	110*	100	90	110
0094	IR-80, E/B on-ramp of the Elburz Intch 'Exit 317' .16 mi E of the cross traffic rd.									
	40	15	15	20	30	20*	20	30	30	20
0096	IR-80, W/B off-ramp of the Elburz Intch 'Exit 317' .16 mi E of the cross traffic rd.									
	40	20	20	20	20*	20*	20	30*	40	30
0098	IR-80, W/B on-ramp of the Elburz Intch 'Exit 317' .17 mi W of the cross traffic rd.									
	200	185	185	180	100	140	110	110	100	120
0099	IR-80, 2.6 mi E of Elburz Intch 'Exit 317'									
	6155	5905	6575	6360	6820*	6720*	7250	7250*	6900	6700
0100	IR-80, E/B off-ramp of the Halleck Intch 'Exit 321' .12 mi W of the cross traffic rd.									
	120	140	125	120	110	130*	140	140*	140	140
0101	SR-229 (Secret Pass Rd), 200' S of the E/B off-ramp of the Halleck Intch 'Exit 321'.									
	200	270	270	250	330	330*	330	220	210	210
0102	IR-80, E/B on-ramp of the Halleck Intch 'Exit 321' .7 mi E of cross traffic rd.									
	35	35	45	30	40	30*	30	30*	30	30

* = DATA ADJUSTED OR ESTIMATED

ELKO COUNTY

TABLE 3 - ANNUAL AVERAGE DAILY TRAFFIC AT PORTABLE TRAFFIC COUNT STATIONS -

STATION	1996	1997	1998	1999	2000	2001	2002	2003	2004	2005
0103	IR-80, W/B off-ramp of the Halleck Intch 'Exit 321' 235' W of the W/B lanes.									
	35	35	25	30	40	30	30	30*	30	20
0104	IR-80, W/B on-ramp of the Halleck Intch 'Exit 321' 560' W of the W/B off-ramp.									
	120	140	105	110	120	130	130	130*	120	120
0105	IR-80, E/B off-ramp of the River Ranch Intch 'Exit 328' .13 mi W of the cross traffic rd.									
	55	55	55	70	80	60	60	60*	70	60
0107	IR-80, E/B on-ramp of the River Ranch Intch 'Exit 328' .15 mi E of cross traffic rd.									
	40	40	40	40	30	30	40	40*	50	40
0109	IR-80, W/B off-ramp of the River Ranch Intch 'Exit 328' .16 mi E of the cross traffic rd.									
	50	50	50	50	30	30	40	40*	40	40
0111	IR-80, W/B on-ramp of the River Ranch Intch 'Exit 328' .15 mi W of the cross traffic rd.									
	55	55	55	70	80	60	50	50*	60	70
0112	IR-80, .25 mi E of the River Ranch Intch 'Exit 328'.									
	5965	5675	6395	6140	6570*	6460	7010	7000*	6750	6500
0113	IR-80, E/B off-ramp of the Deeth Intch 'Exit 333' .22 mi W of the cross traffic rd.									
	110	130	130	90	100	100	90	90*	80	70
0115	IR-80, E/B on-ramp of the Deeth Intch 'Exit 333' .12 mi E of the cross traffic rd.									
	50	50	50	50	50	50	40	40*	50	40
0116	IR-80, W/B off-ramp of the Deeth Intch 'Exit 333' .15 mi E of the cross traffic rd.									
	65	65	65	60	50*	50	40	40*	50	40
0117	IR-80, W/B on-ramp of the Deeth Intch 'Exit 333' .1 mi W of the cross traffic rd.									
	100	100	100	70	100	110*	90	90*	80	70
0118	IR-80, E/B off-ramp of the Welcome Intch 'Exit 343' .1 mi E of IR-80.									
	45	45	45	60	100	50	60	60*	70	60

* = DATA ADJUSTED OR ESTIMATED

ELKO COUNTY

TABLE 3 - ANNUAL AVERAGE DAILY TRAFFIC AT PORTABLE TRAFFIC COUNT STATIONS -

STATION	1996	1997	1998	1999	2000	2001	2002	2003	2004	2005
0120	IR-80, E/B on-ramp of the Welcome Intch 'Exit 343' 75' E of the cross traffic rd.									
	190	190	190	100	100	120	120	120*	100	100
0122	IR-80, W/B off-ramp of the Welcome Intch 'Exit 343' .1 mi W of IR-80.									
	190	190	190	100	100	100	100	100*	70	70
0123	Frontage Rd to Welcome, .1 mi E of the cross traffic rd of the Welcome Intch 'Exit 343'.									
	75	75	75	50	130	70	70	140	80	70
0125	IR-80, W/B on-ramp of the Welcome Intch 'Exit 343' 50' W of the cross traffic rd.									
	55	55	55	60	110	60	70	70*	90	40
0126	Old US-40, 100' W of the 2nd Mountain View Dr Entrance.									
	175	175	150	170	230	230*	230*	150	110	90
0127	Old US-40 (6th St), .2 mi NW of Humboldt St.									
	465	465	400	430	470	470*	470*	400	400	370
0128	SR-223 (6th St), 100' W of Lake Av E of the Wagon Wheel Motel.									
	2100	2450	2100	1950	2150	2400	2400*	2100*	1800	1700
0129	SR-231 (Angel Lake Rd), .9 mi W of Humboldt Av.									
	70	70	70	75	120	120*	120	130	90	100
0130	SR-223 (6th St), 110' W of US-93 in Wells.									
	3200	3500	2950	2750	2800	2800*	2800*	2450	2500	2550
0131	US-93, .2 mi S of the E/B ramps at the E Wells Intch 'Exit 352'.									
	910	1150	1000	1050	1000	1100	1250	1200	1150	1200
0133	IR-80, E/B off-ramp of the Moor Intch 'Exit 360' 100' of the cross traffic rd.									
	20	20	30	40	50	40	30	30*	40	30
0134	IR-80, E/B on-ramp of the Moor Intch 'Exit 360' 125' E of the cross traffic rd.									
	15	15	25	30	20	20*	20	20*	20*	20

* = DATA ADJUSTED OR ESTIMATED

ELKO COUNTY

TABLE 3 - ANNUAL AVERAGE DAILY TRAFFIC AT PORTABLE TRAFFIC COUNT STATIONS -

STATION	1996	1997	1998	1999	2000	2001	2002	2003	2004	2005
0136	IR-80, W/B off-ramp of the Moor Intch 'Exit 360' 100' E of the cross traffic rd.									
	10	10	15	30	20	30	20	20*	20	10
0138	IR-80, W/B on-ramp of the Moor Intch 'Exit 360' 175' W of the cross traffic rd.									
	15	15	25	40	50	40	30	30*	40	30
0139	IR-80, E/B off-ramp of the Independence Intch 'Exit 365' 100' W of the cross traffic rd.									
	30	35	35	40	70	30	40	40	50	30
0140	IR-80, E/B on-ramp of the Independence Intch 'Exit 365' 345' E of the cross traffic rd.									
	20	15	15	20	50	10	20	20	20	20
0142	IR-80, W/B off-ramp of the Independence Intch 'Exit 365' 125' E of the cross traffic rd.									
	15	10	10	10	20	20	10	10	10	10
0143	IR-80, W/B on-ramp of the Independence Intch 'Exit 365' 345' W of the cross traffic rd.									
	25	30	30	30	30	30	30	30	30	30
0144	IR-80, 1.0 mi E of the Pequop Intch 'Exit 376'.									
	4585	4760	4840	5080	4790*	4640*	4900	4950*	5300	5050
0145	SR-233 (Montello Rd), .1 mi N of the W/B lanes of IR-80.									
	400	400	400	580	580*	350	380	370	520	380
0146	Wendover Bl, 200' W of US-93A (to freeway).									
	12500	12200	12700	12300	12500	12500*	13300	12900	13300	13300
0147	Wendover Bl, .25 mi W of the NV-UT State line.									
	11600	11100	11100	11300	9200*	9700	9300	9150	9700	9700*
0148	US-93A, at mp EL 52. 200' S of the Wendover City Limits.									
	475	475	480	500	520	550	440	430	440	490
0150	SR-233 (Montello Rd), .3 mi S of the County Road to Crittenden Resevoir.									
	420	420	420	540	490	490*	420	450	550	500*

* = DATA ADJUSTED OR ESTIMATED

ELKO COUNTY

TABLE 3 - ANNUAL AVERAGE DAILY TRAFFIC AT PORTABLE TRAFFIC COUNT STATIONS -

STATION	1996	1997	1998	1999	2000	2001	2002	2003	2004	2005
0151	SR-233 (Montello Rd), .2 mi N of County Rd to Crittenden Reservoir-Wine Cup Ranch Rd.									
	250	250	250	360	350	290	320	300	410	310
0153	SR-229 (Secret Pass Rd), .1 mi W of US-93.									
	125	125	130	135	100	110	170	130	120	130
0154	Southern Rd to Arthur in North Ruby Valley, 2.2 mi N of SR 229 & .1 mi N of a fence corner E.									
						30	60	60	30	30
0155	US-93, .1 mi N of SR-229.									
	790	1000	1000	950	870	1100	980	980	990	1000
0156	SR-232 (S Clover Valley Rd), .1 mi W of US-93.									
	25	25	25	25	30	30*	30	20	20	20
0158	SR-232 (Clover Valley Rd), N Clover Vy Rd .1 mi W of US-93 S of Wells.									
	150	150	150	170	160	210	160	180	140	160
0162	US-93, 1.1 mi N of Jackpot.									
	3600	3800	3950	3850	3850*	3900	3950	3950	3800	3500
0163	IR-80, 0.4 miles E of on-ramp of 'Exit 303'.									
	7735	7890	8575	7660	8270	8200	8530	8900	10300	8250*
0164	FR-EL54 (Old US-40), .2 mi E of Nevada Youth Training Center driveway.									
	1800	1600	1750	1800	1800*	1500	1480*	1600	1700	1750
0165	IR-80, .3 mi W of Summit Intch 'Exit 373'.									
	4620	4765	4840	5080*	5210*	5060	5270	5350*	5200	5200*
0166	IR-80, E/B off-ramp of the Summit Intch 'Exit 373' 200' E of the E/B lanes.									
	275	275	240	310	420	430	410	470	370	410
0167	IR-80, E/B on-ramp of the Summit Intch 'Exit 373' 100' W of the E/B lanes of IR-80.									
	275	290	240	310	220	210	230	260	230	220

* = DATA ADJUSTED OR ESTIMATED

ELKO COUNTY

TABLE 3 - ANNUAL AVERAGE DAILY TRAFFIC AT PORTABLE TRAFFIC COUNT STATIONS -

STATION	1996	1997	1998	1999	2000	2001	2002	2003	2004	2005
0168	IR-80, W/B off-ramp of the Summit Intch 'Exit 373' 300' E of the cross traffic rd.									
	290	290	315	380	220	220	230	250	220	230
0169	IR-80, W/B on-ramp of the Summit Intch 'Exit 373' 300' W of the cross traffic rd.									
	295	295	315	380	420	420	420	460	440	470
0171	IR-80, .2 mi E of the Summit Intch 'Exit 373'.									
	4615	4760	4840	5080	4790*	4640*	4900*	4950*	5400	5100*
0172	IR-80, E/B off-ramp of the Pequop Intch 'Exit 376' .1 mi W of the cross traffic rd.									
	25	15	15	10	10	10	10	10	10	10
0174	IR-80, E/B on-ramp of the Pequop Intch 'Exit 376' .1 mi E of the cross traffic rd.									
	10	15	15	10	10	10	10	10	10	10
0175	IR-80, W/B off ramp of Pequop Intch 'Exit 376' 325' E of cross traffic rd.									
	10	15	15	10	10	10	10	10*	10	10
0176	IR-80, W/B on-ramp of the Pequop Intch 'Exit 376' 325' W from the cross traffic rd.									
	25	15	15	10	10	10	10	10	20	10
0177	IR-80, E/B off-ramp of the Oasis Intch 'Exit 378' 100' E of the mainline.									
	170	165	165	160	110	100	110	110	170	100
0179	IR-80, E/B on-ramp of the Oasis Intch 'Exit 378' 300' E of the cross traffic rd.									
	185	130	130	160	100	100*	100*	90	160	70
0181	IR-80, W/B on-ramp of the Oasis Intch 'Exit 378' 200' W of the cross traffic rd.									
	245	210	210	210	130	100*	110*	110*	190	110
0182	IR-80, W/B off-ramp of the Oasis Intch 'Exit 378' 200' E of the cross traffic rd.									
	220	150	150	210	130	110	100	90*	190	70
0185	IR-80, .7 mi E of the Oasis Intch 'Exit 378'.									
	4575	4665	4745	5080	4780*	4650*	4880	5100	5300	5000*

* = DATA ADJUSTED OR ESTIMATED

ELKO COUNTY

TABLE 3 - ANNUAL AVERAGE DAILY TRAFFIC AT PORTABLE TRAFFIC COUNT STATIONS -

STATION	1996	1997	1998	1999	2000	2001	2002	2003	2004	2005
0186	Idaho St, .1 mi E of 30th St at the E Elko City Limits.									
	7900	8300	8300	8200	8250	7500	8140	7050	7000*	8550
0188	SR-225 (Mountain City Hw), .1 mi S of E/B off-ramp at Elko Downtown Intch 'Exit 301'.									
	17400	18200	17700	18100	18100*	18100*	16500	16800	17500	19400
0191	5th St, 250' N of Ash St.									
	11000	10000	9900	9600	8700	9000	9400	9400	9950	9850
0192	5th St, 150' N of Juniper St.									
	10700	9900	9800	9350	8800	8600	9150	9000	9500	9450
0194	SR-227 (5th St), 50' S of River St.									
	14400	14000*	12800	12400	11900	12000	12500	10900	12600	11600*
0195	SR-227 (5th St), 200' E of Carlin Ct.									
	8250	7800*	7400	7450	7450*	7450*	7800*	7200	7850	7900*
0196	SR-535 (Idaho St), 100' W of 3rd St.									
	11600	10100	9100	9800	9450	8500	9450	9450*	8500	9250
0197	Highland Dr, 300' N of W Cedar St.									
	770	710	670	650	630	610	620	640	690	700
0198	Highland Dr, 200' N of Ash St.									
	670	620	610	610	500	530	510	550	590	560
0203	8th St, 100' N of Cedar St.									
	1500	1500	1000	1050	820	940	990	1000	1000	1000*
0205	Cedar St, 50' S of Fir St.									
	1450	1400	1350	1300	1350	1350*	1100	1100	1200	1200
0206	Cedar St, 200' W of 5th St.									
	2700	2400	2300	2250	2350	2350*	1850	1850	1950	1900

* = DATA ADJUSTED OR ESTIMATED

ELKO COUNTY

TABLE 3 - ANNUAL AVERAGE DAILY TRAFFIC AT PORTABLE TRAFFIC COUNT STATIONS -

STATION	1996	1997	1998	1999	2000	2001	2002	2003	2004	2005
0207	Cedar St, 200' E of 5th St.									
	4050	4200	3500	3500	3500*	3500*	3150	2950	3050	3100
0208	Cedar St, 100' E of 8th St.									
	3900	3900	3050	3150	2800	2800*	2800*	2800	2750	2900
0210	Cedar St, 200' E of 13th St.									
	4050	4300	3450	3800	2900*	3100	3100*	3150	3000	3050
0211	Cedar St, 75' E of Golf Course Rd.									
	2550	2700	2000	2100	2100*	1800	1900	1850	1750	1700
0214	College Av, 300' E of Golf Course Rd.									
	4700	4750	2850	3050	3050*	2300	2350	2350	2800	2350
0217	Golf Course Rd, 500' N of Cedar St.									
	4600	4350	3400	3250	2850	3200	3500	3400	3550	3800
0218	13th St, 150' N of Oak St.									
	2900	3400	2950	3050	3050*	2700	2700*	2700	2700	2550
0219	12th St, 220' N of Idaho St & 75' S of Court St.									
	4050	4700	4050	4000	4000*	4000*	4100	4150	4100	3950
0220	Idaho St, 150' E of 9th St.									
	17300	17200	15000	14900	14300	13000	13900	13400*	13200	13200
0222	Silver St, 140' E of SR-227 (5th St).									
	6150	7400	7600	6700	7050	7050*	6850	6550	7100	6950
0223	Silver St, 150' W of SR-227 (5th St).									
	11400	11600	11600	10900	10200	9800	10100	9900	10700	11800
0226	2nd St, 150' N of Main St.									
	415	430	300	300	290	250	310	300*	260	310

* = DATA ADJUSTED OR ESTIMATED

ELKO COUNTY

TABLE 3 - ANNUAL AVERAGE DAILY TRAFFIC AT PORTABLE TRAFFIC COUNT STATIONS -

STATION	1996	1997	1998	1999	2000	2001	2002	2003	2004	2005
0227	IR-80, E/B off-ramp of the Shafter Intch 'Exit 387' 200' W of the cross traffic rd.									
	35	35	30	50	40	40	40*	30	30	30
0229	IR-80, E/B on-ramp of the Shafter Intch 'Exit 387' 100' E of the cross traffic rd.									
	45	45	35	50	50	50	50	30	40	40
0231	IR-80, W/B on-ramp of the Shafter Intch 'Exit 387' 100' W of the cross traffic rd.									
	35	35	45	90	75	70	60	60	80	60
0233	IR-80, W/B off-ramp of the Shafter Intch 'Exit 387' 150' E of the cross traffic rd.									
	45	45	50	80	70	70	60	60	70	60
0234	Wilson Av, 75' W of SR-227 (5th St).									
	4770	4800	4600	3900	4150	4150*	4000	3900	4200	4250
0237	IR-80, E/B off-ramp of the W Wendover Intch 'Exit 410' .3 mi W of the cross traffic rd.									
	1075	990	970	880	1000	1100	1050	980	970	880
0238	IR-80, E/B on-ramp of the W Wendover Intch 'Exit 410' .1 mi E of the cross traffic rd.									
	1175	1305	1245	1240	1645*	2000*	1650	1500	1880	1500
0239	IR-80, W/B off-ramp of the W Wendover Intch 'Exit 410' .2 mi E of the cross traffic rd.									
	1325	1470	1355	1350	1520*	2000	1650*	1800	1900*	2450
0240	IR-80, W/B on-ramp of the W Wendover Intch 'Exit 410' .1 mi W of the cross traffic rd.									
	1200	1245	925	950	950	1040*	1020*	980*	940	790
0241	Wendover Bl, .1 mi E of US-93A.									
	11900	11500	11100	11300	11300*	11000	10500	10300	10700	11500
0243	IR-80, 2 mi E of the Pilot Peak Intch 'Exit 398'.									
	4675	4765	4840	5110	4785*	4760*	4980	5150	5400	5100
0244	IR-80, .2 mi E of the W Wendover Intch 'Exit 410'.									
	4900	5305	5545	5870	6000	6320	5910	5800	6600	6800*

* = DATA ADJUSTED OR ESTIMATED

ELKO COUNTY

TABLE 3 - ANNUAL AVERAGE DAILY TRAFFIC AT PORTABLE TRAFFIC COUNT STATIONS -

STATION	1996	1997	1998	1999	2000	2001	2002	2003	2004	2005
0245	12th St, 400' S of Idaho St.									
	11500	11700	11300	12300	10800	10800*	12000	11900	12500	12300
0246	12th St, 150' N of SR-227 (5th St).									
	12100	13800	12900	14000	12500	12000	12700	12500	13000	12600
0248	IR-80, E/B off-ramp of the W Carlin Intch 'Exit 279' 300' W of the cross traffic rd.									
	150	350	305	180	110	130	120	140	120	130
0249	IR-80, W/B on-ramp of the W Carlin Intch 'Exit 279' 100' W of the cross traffic rd.									
	115	205	180	160	110	100	100	100	90	100
0250	SR-278 (Eureka-Carlin Rd), .3 mi S of SR-221 (Chestnut St).									
	550	700	610	520	520	610	610*	510	550	620
0251	IR-80, .4 mi E of the W Carlin Intch 'Exit 279'.									
	5925	5860	5915	6820	6865*	6620*	6750	6650	6900	7000
0252	IR-80, E/B off-ramp of the Central Carlin Intch 'Exit 280' 300' W of the cross traffic rd.									
	675	520	545	550	600	570	530	620	600	580
0253	SR-766 (Newmont Mine Rd), 175' N of SR-221(Chestnut St).									
	3250	3050	3500	3500	2550*	2600	2600	2800*	2900	3250
0254	IR-80, E/B on-ramp of the Central Carlin Intch 'Exit 280' 150' E of the cross traffic rd.									
	2230	2250	2190	1760	2280*	1850*	1850	1950	2000	2100
0256	IR-80, W/B off-ramp of the Central Carlin Intch 'Exit 280' 200' E of the cross traffic rd.									
	2100	2235	2090	1790	1800	1950*	1800	1900	1950	2100
0257	IR-80, W/B on-ramp of the Central Carlin Intch 'Exit 280' 150' W of the cross traffic rd.									
	675	565	550	555	535	530	530*	590	750	790
0258	IR-80, 1 mi E of the Central Carlin Intch 'Exit 280'.									
	8905	9260	9100	9265	9810	9320	9360	9250	9600	9800

* = DATA ADJUSTED OR ESTIMATED

ELKO COUNTY

TABLE 3 - ANNUAL AVERAGE DAILY TRAFFIC AT PORTABLE TRAFFIC COUNT STATIONS -

STATION	1996	1997	1998	1999	2000	2001	2002	2003	2004	2005
0259	IR-80, W/B off-ramp of the E Carlin Intch 'Exit 282' 200' E of the cross traffic rd.									
	290	330	380	410	220	200	220	210	200	230
0260	IR-80, E/B on-ramp of the E Carlin Intch 'Exit 282' 150' E of the cross traffic rd.									
	280	280	310	330	240	200	220	160	150	170
0261	IR-80, btwn the Hunter Rd Intch 'Exit 292' & the Elko W Intch 'Exit 298'.									
	9615	10040	9895	10065	10330	9800	9740	9600*	9900	10200
0262	IR-80, E/B off-ramp of the Elko W Intch 'Exit 298' .2 mi W of the cross traffic rd.									
	1225	1220	1215	1065	1060	930	940	930	960	1100
0263	IR-80, E/B on-ramp of the Elko W Intch 'Exit 298' 300' W of E/B lanes.									
	330	360	300	300	330	390	370	390	430	500
0265	IR-80, W/B on ramp of the Elko W Intch 'Exit 298' .2 mi W of the cross traffic rd.									
	700	735	785	650	650	660	670	620	650	720
0266	IR-80, W/B off-ramp of the Elko W Intch 'Exit 298' 200' W of W/B lanes.									
	335	345	395	360	400	450	400	400	450	530
0268	IR-80, btwn the Elko W Intch 'Exit 298' & the Elko Downtown Intch 'Exit 301'.									
	8355	8790	8590	9010	9350*	9050*	8900*	9000	8900	9550
0269	IR-80, E/B off-ramp of the Elko Downtown Intch 'Exit 301' 50' E of E/B lanes.									
	1670	1755	1415	1550	1790	1700	1700	1750	1800	2000
0270	IR-80, E/B on-ramp of the Elko Downtown Intch 'Exit 301'. 2 mi E of Mtn City Hwy.									
	2495	2725	2390	2350	2255*	2260*	2650	2650	2750	2700
0271	IR-80, W/B off-ramp of the Elko Downtown Intch 'Exit 301' 150' E of Mtn City Hw.									
	2400	2550	2125	2150	2090	2100*	2300	2150	2450	2600
0273	IR-80, W/B on-ramp of the Elko Downtown Intch 'Exit 301' 150' E of W/B lanes.									
	2050	2305	1775	1870	1775	1800	1800	1800	1900	2150

* = DATA ADJUSTED OR ESTIMATED

ELKO COUNTY

TABLE 3 - ANNUAL AVERAGE DAILY TRAFFIC AT PORTABLE TRAFFIC COUNT STATIONS -

STATION	1996	1997	1998	1999	2000	2001	2002	2003	2004	2005
0274	SR-225 (Mountain City Hw), at the Elko Downtown Intch 'Exit 301' (100' N of WB off-ramp - behi									
	19200	19300	19700	19500	19000	19000*	19600	19700	20200	22600
0276	IR-80, E/B off-ramp of the Elko E Intch 'Exit 303' .2 E of the E/B lanes.									
	2450	2580	2240	2450	2545	2320	2220	2150	2300	2600
0277	IR-80, E/B on-ramp of the Elko E Intch 'Exit 303' 300' W of the E/B lanes.									
	1520	1490	1525	1175	1500	1400	1250	1350	1350	1400
0279	IR-80, W/B off-ramp of the Elko E Intch 'Exit 303' 100' W of the W/B lanes.									
	1685	1625	1755	1575	2050	1600	1700	1850	1750	2050
0280	IR-80, W/B on-ramp of the Elko E Intch 'Exit 303' .2 mi W of the cross traffic rd.									
	2550	2605	2380	2730	2865	2490	2550	2550	2600	2950
0281	Jennings Wy, 200' N of W/B off-ramp of 'Exit 303'.									
			3100	3300	3300*	3700	3700*	3250	4300	4650
0282	FR-EL17 East Jenning Wy, 190' S of the E/B ramps of the Elko E Intch 'Exit 303'.									
	9430	9000	9700	10000	10200	9900	10300	8850	10500	10700
0283	IR-80, 3.1 mi E of Halleck Intch 'Exit 321'									
	5985	5695	6415	6190	6670	6520*	7040*	7050*	6800	6500
0284	IR-80, .5 mi W of the Beverly Hills Intch 'Exit 348'.									
	6150	5840	6560	6170	6460*	6460*	7000	7000	6750*	6550
0285	IR-80, W/B on-ramp of the Beverly Hills Intch 'Exit 348' .2 mi W of the cross traffic rd.									
	25	25	30	40	20	30	30	30	30	20
0286	IR-80, E/B off-ramp of the Beverly Hills Intch 'Exit 348 ' .25 mi E of E/B lanes of IR-80.									
	25	25	35	30	20	30	30	30	30	30
0287	IR-80, E/B on-ramp of the Beverly Hills Intch 'Exit 348' .1 mi E of the cross traffic rd.									
	40	40	35	40	20	30	30	30	30	30

* = DATA ADJUSTED OR ESTIMATED

ELKO COUNTY

TABLE 3 - ANNUAL AVERAGE DAILY TRAFFIC AT PORTABLE TRAFFIC COUNT STATIONS -

STATION	1996	1997	1998	1999	2000	2001	2002	2003	2004	2005
0288	IR-80, W/B off-ramp of the Beverly Hills Intch 'Exit 348' .25 mi W of W/B lanes of IR-80.									
	40	40	30	40	20	20	30	30	20	30
0292	IR-80, .5 mi W of the W Wells Intch 'Exit 351'.									
	6180	5870	6560	6180	6460*	6450*	7000	7000	6750	6550
0293	IR-80, W/B on-ramp of the W Wells Intch 'Exit 351' .1 mi W of Humboldt Av.									
	380	380	380	260	240	270	280*	260	290	200
0294	IR-80, E/B off-ramp of the W Wells Intch 'Exit 351' 400' W of the cross traffic rd.									
	420	420	420	360	390	420	430*	450	480	380
0295	IR-80, E/B on-ramp of the W Wells Intch 'Exit 351' .1 mi E of Humboldt Av.									
	310	310	310	320	280	290	290	350	390	320
0296	IR-80, W/B off-ramp of the W Wells Intch 'Exit 351' .2 mi W of W/B lanes of IR-80.									
	200	200	280	220	180	180	170	230	230*	190
0297	SR-223 (Humboldt Av), .1 miles N of the W/B ramps of the W Wells Intch 'Exit 351'									
	1300	1300	1300	1300	1350	1350	1150	1250	1200	1050
0299	SR-223 (Humboldt Av), 25' S of the E/B ramps of the W Wells Intch 'Exit 351'.									
	620	620	620	610	780	780*	640	660	760	730
0303	IR-80, .15 mi E of the W Wells Intch 'Exit 351'.									
	5890	5580	6350	6100	6290	6230*	6750	6800	6600	6200
0304	IR-80, W/B on-ramp of the E Wells Intch 'Exit 352' .1 mi W of US-93.									
	1315	1560	1755	1490	1430	1500	1500	1450	1750	1350
0305	IR-80, E/B off-ramp of the E Wells Intch 'Exit 352' .1 mi E of E/B lanes IR-80.									
	1570	1555	1845	1460	1375	1400	1500	1550	1750	1400
0306	IR-80, E/B on-ramp of the E Wells Intch 'Exit 352' .1 mi E of the US-93.									
	945	1185	1090	1000	870	840	800	910	990	780

* = DATA ADJUSTED OR ESTIMATED

ELKO COUNTY

TABLE 3 - ANNUAL AVERAGE DAILY TRAFFIC AT PORTABLE TRAFFIC COUNT STATIONS -

STATION	1996	1997	1998	1999	2000	2001	2002	2003	2004	2005
0307	IR-80, W/B off-ramp of the E Wells Intch 'Exit 352A' .2 mi W of W/B lanes of IR-80.									
	215	245	225	230	275	280	280*	300	330	260
0309	IR-80, W/B off slip-ramp to SR-223-US-93 of the E Wells Intch 'Exit 352B' .2 mi W of W/B lanes									
	485	920	830	760	670	670	500	550	640	500
0312	IR-80, E/B off-ramp of the Pilot Peak Intch. 50' from tip of gore @ Exit sign 398									
	100	100	120	170	100	50	50*	50	50	50
0313	IR-80, E/B off-ramp of the Ola Intch.									
						180	180	220	280	220
0314	IR-80, E/B on-ramp of the Pilot Peak Intch 'Exit 398' 0.2 mi E of the cross traffic rd.									
	140	140	160	200	100	100	90	90	100	100
0317	IR-80, W/B off-ramp of the Pilot Peak Intch. 40' from tip of gore @ Exit 398 sign.									
	140	140	160	195	100	100	90*	90	100*	100
0318	IR-80, W/B on-ramp of the Pilot Peak Intch 'Exit 398' 0.2 mi W of the cross traffic rd.									
	100	100	115	185	100	50	40	40	40	50
0319	SR-227 (Fifth St), 200' E of 12th St S of Elko.									
	17700	20000	20700	20200	20200*	20200*	20200*	18100	18800	19300
0321	S Frontage Rd, .2 mi E of the cross traffic rd at the E Carlin Intch 'Exit 282'.									
	180	220	500	500	430	370	580	580*	320	570
0322	Argent Av, 130' E of SR-225 (Mtn City Hw).									
	7500	7400	8250	7450	7400	7300	7800	7600	8300	6100
0324	Copper St, 100' E of Argent Rd.									
	2560	2500	2550	2350	1950	2200	2250	2350	2500	2450
0325	5th St, 350' N of Spruce St.									
	6100	5200	5350	5200	4800	4800	4750	4750	5150	4800

* = DATA ADJUSTED OR ESTIMATED

ELKO COUNTY

TABLE 3 - ANNUAL AVERAGE DAILY TRAFFIC AT PORTABLE TRAFFIC COUNT STATIONS -

STATION	1996	1997	1998	1999	2000	2001	2002	2003	2004	2005
0326	Sage St, 75' W of Dotta Dr.									
	3600	3100	3050	3200	3000	3200	3100	2950	3150	3300
0328	Elm St, 100' W of 5th St.									
	1650	1500	1550	1550	1300	1400	1450	1450	1500	1450
0330	Elm St, 250' W of College Pk.									
	1950	2250	2200	2150	2150*	1900	2150	2000	1950	1950
0331	Elm St, 145' E of Burns Rd.									
	2700	2800	2400	2450	2450*	2200	2050	1850	1750	1650
0332	College Pk, 100' S of Mittry Av.									
	3250	3250	3700*	3900	3200	3700	4300	4250	4400	4450
0333	College Pk, 50' N of Sage St.									
	2950	2950	2550	2600	2600	2200	2650	2600	2450	2600
0335	13th St, 350' N of Cedar St.									
	3150	3450	2950	3400	3400*	3400*	2700	2650	2600	2400
0336	Convention Dr, .1 mi NW of Idaho St.									
	500	450	350	360	360*	330	360	360	370	430
0337	'D' St, 100' N of Idaho St.									
	1400	1200	1150	1100	1100	920	810	920	950	1050
0338	Bullion Rd-Wilson Av, 100' W of Morse Ln.									
	3200	3200	3050	2950	2950	2950*	2600	2950	3100	3200
0339	Bullion Rd, .5 mi W of Errecart Bl.									
	1050	1020	1050	950	950*	850	790	830	880	850
0340	Wilson Av, 100' E of 5th St.									
	3150	3150	2000	3150	2700	2700*	3150	3050	3250	3150

* = DATA ADJUSTED OR ESTIMATED

ELKO COUNTY

TABLE 3 - ANNUAL AVERAGE DAILY TRAFFIC AT PORTABLE TRAFFIC COUNT STATIONS -

STATION	1996	1997	1998	1999	2000	2001	2002	2003	2004	2005
0341	South 9th St, 100' N of Oudekirk Av.									
	1450	1450	1300	2050	1400	1100	1350	1350	1400	1300
0343	Silver St, 100' W of 12th St.									
	4950	5150	5400	4900	5500	5600	5800	5850	6050	6100
0345	SR-225 (Mountain City Hw), .6 mi N of Argent Av.									
	3150	3250	3300	2900	2900	2600	2750	2750*	3000	3200
0346	SR-225 (Mountain City Hw), at mp EL-30.									
	1600	1650	1650	1600	1700	1700*	1700*	1700*	1650	1700
0349	IR-80, .66 mi E of the Rydon on ramp "Exit 314"									
	6475	5560	6925	6680	6960	6960*	7430	7200*	7200	6850
0350	IR-80, near EL mp 60 mi E of Deeth Intch 'Exit 333'.									
	5870	5560	6360	6090	6470	6350*	6910*	6900*	6700	6350
0351	IR-80, .4 mi E of the Moor Intch 'Exit 360'.									
	4640	4805	4880	5120	5240*	5090*	5310	5400	5200	5100
0352	IR-80, btwn the Shafter Intch 'Exit 387' & the Pilot Peak Intch 'Exit 398'.									
	4595	4685	4755	5070	4785	4660*	4890	5100	5100	5000*
0354	US-93A, 75' N of Airport Wy.									
	1550	1600	1500	1600	1700	1800	1500	1450	1400	1350
0355	IR-80, E/B on-ramp of the Ola Intch. 0.2 mi E of cross traffic rd.									
						30	30*	30	30	30
0356	Bush St, .2 mi E of SR-278 W of Carlin.									
	250	290	220	290	170	170	160	190	180	200
0357	Bush St, W of Fifth St in Carlin.									
	1500	1550	1400	1550	1550	1400	1400*	1250	1500	1400

* = DATA ADJUSTED OR ESTIMATED

ELKO COUNTY

TABLE 3 - ANNUAL AVERAGE DAILY TRAFFIC AT PORTABLE TRAFFIC COUNT STATIONS -

STATION	1996	1997	1998	1999	2000	2001	2002	2003	2004	2005
0359	Silver St, 300' S of SR-535 (Idaho St).									
		12500	12200	10000	11700	11700*	11000	11100	11900	13100
0360	IR-80, W/B off-ramp of the Ola Intch.									
						30	30	30	30	30
0361	Metroplis Rd (9th St), 200' E of Wells Av.									
	150	150	150	190	200	110	80	90	80	110
0362	Wine Cup Ranch Rd, 100' N of SR-233 (Montello Rd).									
	55	65	65	80	60	40	50	50	50*	50*
0363	Wine Cup Ranch Rd, .25 mi E of Wine Cup Ranch Headquarters Rd.									
	5	5	10	10	20	20*	10	10	10	10*
0364	Wine Cup Ranch Rd, .5 mi W of county rd #1306.									
	50	60	60	30	40	40*	30	40	40*	40*
0365	Jarbidge Rd, .1 mi E of SR-225 (Mountain City Rd).									
	40	40	40	40	40	40*	40	40*	40*	40*
0366	Palace Parkway, .1 mi W of Willow Creek Ln.									
							660	690	730	900
0367	South Fork Rd, .1 mi W of SR-228.									
							610	610	700	660
0368	IR-80, W/B on-ramp of the Ola Intch. 'Exit 407' 0.1 mi W of the cross traffic rd.									
						180*	180*	560	410	380
0369	River Ranch Rd, N of Deeth 1 mi N of county rd 96.									
	20	20	20	25	10	10*	10*	30	30	40
0370	Dahl Ranch Rd (Starr Valley Rd), 20' N of SR-229 (Ruby Valley Rd) at SR-229 mp 8.9									
	55	90	90	60	70	40	90	100	80	100

* = DATA ADJUSTED OR ESTIMATED

ELKO COUNTY

TABLE 3 - ANNUAL AVERAGE DAILY TRAFFIC AT PORTABLE TRAFFIC COUNT STATIONS -

STATION	1996	1997	1998	1999	2000	2001	2002	2003	2004	2005
0371	IR-80, 2.0 mi E of the Ola Intch.									
						4460*	4680*	4500	4800*	4700*
0372	Harrison Pass Rd, to Ruby Valley Wildlife Refuge .3 mi W of Zaga Ranch.									
	105	105	105	105	80	80*	80*	120	110	110*
0373	Dead Cedar Rd, .2 mi E of US-93A.									
	100	100	75	100	100	110	70	110	70	70
0374	SR-227 (Lamoille Rd), .4 miles S the N leg of Spring Creek Pk.									
	3800	5000	5500	5000	5200	5200*	5200*	5000	5000*	4000*
0375	Errecart Blvd, .1 mi S of Silver St.									
				4250	4150	3900	3600	3700	3800	3900
0376	Lee Rd, 500' E of SR-228.									
						150	180	150	120	130
0377	Ashburn Dr, E of Green Crest Dr.									
				380	410	490	440	450	450*	500
0378	Spring Field Pk, W of Licht Pk.									
				980	1150	980	950	930	930*	910
0379	College Av, 300' E of 9th St.									
							0	870	1000	1050
0381	IR-80, E/B off-ramp of the East Carlin Intch.									
								60	60	60
0382	IR-80, W/B on-ramp of the East Carlin Intch.									
								60*	80	70

* = DATA ADJUSTED OR ESTIMATED

ELKO COUNTY

TABLE 3 - ANNUAL AVERAGE DAILY TRAFFIC AT PORTABLE TRAFFIC COUNT STATIONS -

STATION	1996	1997	1998	1999	2000	2001	2002	2003	2004	2005
0711209	IR-80, 1.7 mi E of the US-93 Intch									
	4650	4815	4895	5145	5305	5115	5335	5250	4888	5250
0721109	US-93, 16.5 mi S of NV/ID line									
	1830	1915	1990	2035	2030	2045	2165	2165	2150	2150
0731109	SR-227 (Lamoille Rd), 2.4 mi W of SR-228 (Jiggs Rd)									
	12715	13635	13290	13200	13000	12665	12665	12785	13019	13400
0752109	SR-535 (Idaho St), 600' E of Convention Center Dr.									
	24520	23395	20355	20025	19505	18575	17495	16885	17962	18200
0752209	IR-80, 1 mi W of the E Elko Intch									
	9530	10005	9915	10095	10135	9915	10350	10185	10350	10800
0752309	IR-80, 0.8 mi W of SR-756 W Carlin Intch .									
	6190	6415	6400	7155	7085	6845	6975	6955	7015	7100
0752409	SR-225, Mtn City Hw .1 mi N of SR-226									
							670	580	640	580
0752509	5th St, 300 Ft S of Spruce									
							7950	8090	8294	8100
0752609	IR-80, 3.5 mi E of Osino Intch.									
									7808	7850

* = DATA ADJUSTED OR ESTIMATED

*09

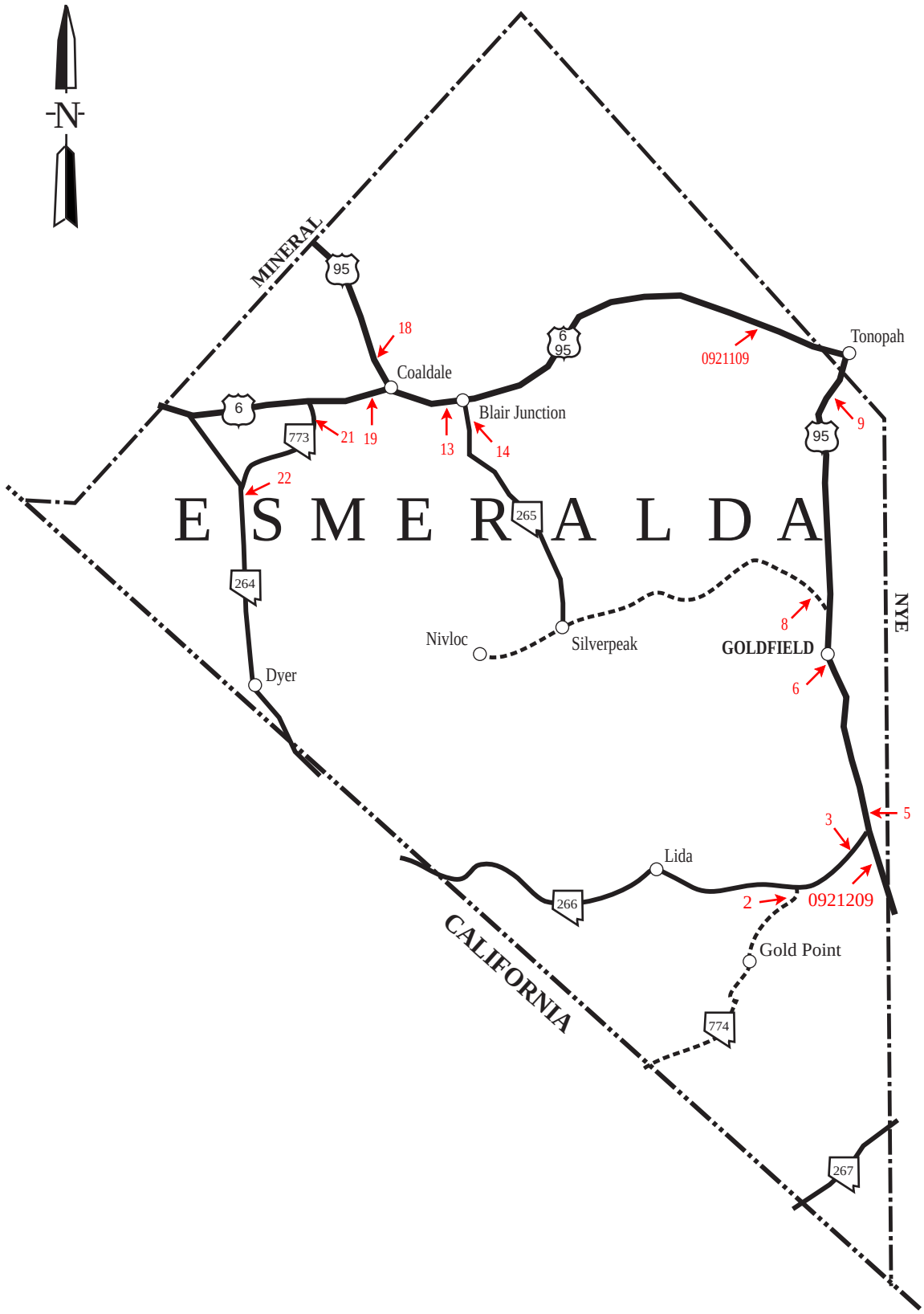
N
MINERAL
95
18
Coaldale
6
95
0921109
Tonopah
6
773
21
19
13
Blair Junction
14
95
9
22
E S M E R A L D A
265
264
Nivloc
Silverpeak
8
GOLDFIELD
NYE
Dyer
6
3
5
Lida
266
2
0921209
Gold Point
CALIFORNIA
774
267

ESMERALDA COUNTY

TABLE 3 - ANNUAL AVERAGE DAILY TRAFFIC AT PORTABLE TRAFFIC COUNT STATIONS -

STATION	1996	1997	1998	1999	2000	2001	2002	2003	2004	2005
0002	SR-774 (Gold Point Rd), .2 mi S of SR-266 (Lida Rd).									
	25	20	30	30	40	40*	40*	30	30*	30*
0003	SR-266 (Lida Rd), .2 mi W of US-95.									
	250	215	215*	230	230	190	220	220	220*	200
0005	US-95, S of Goldfield at mp ES-8.8.									
	1555	1655	1750	1850	1850	1890*	2000	2000	2050	1900
0006	US-95, Just S of Town at mp ES18.2.									
	2245	2360	2350	2300	2300*	2300*	2100	2000	2050	1950
0008	County Rd to Alkali, .1 mi W of US-95.									
	60	75	80	60	80	80*	70	60	60	60
0009	US-95, at the NY-ES County line S of Tonopah.									
	2150	2000	1950	2000	2100	2100	2250	2150*	2100*	2100
0013	US-006 & US-95, 250' W of SR-265 to Silver Peak.									
	1650	1810	1850	1850	1950	2000	2000	2100	2200	2000
0014	SR-265 (Silver Peak Rd), .1 mi S of US-6 & 95.									
	110	145	145	110	90	80	90	80	80*	90
0018	US-95, .6 mi N of the N leg of Wye of US-006.									
	1350	1650	1500	1600	1600	1600*	1600*	1700	1850	1700
0019	US-006, 12 mi W of the Wye with US-95 at Coaldale Jct.									
	410	410	420	350	390	360	360*	400	360	250
0021	SR-773 (Fish Lake Valley Rd), 300' S of US-006.									
	80					50	50	50	50*	60
0022	SR-264 (Fish Lake Vy Rd), .4 mi S of SR-773 at mp ES-25.									
	155	155	190	200	170	230	160	190	160	160

* = DATA ADJUSTED OR ESTIMATED

ESMERALDA COUNTY

TABLE 3 - ANNUAL AVERAGE DAILY TRAFFIC AT PORTABLE TRAFFIC COUNT STATIONS -

STATION	1996	1997	1998	1999	2000	2001	2002	2003	2004	2005
0921109	US-95, 12.6 mi W of the NY-ES County line.									
	1730	1840	1845	1940	1950	1965	2015	2070	2094	2050
0921209	US-95, 0.1 Mi S of SR-266 Lida Jct.									
	1790	1905	1910	2015	1985	2030	2135	2175	2236	2150

* = DATA ADJUSTED OR ESTIMATED

*11

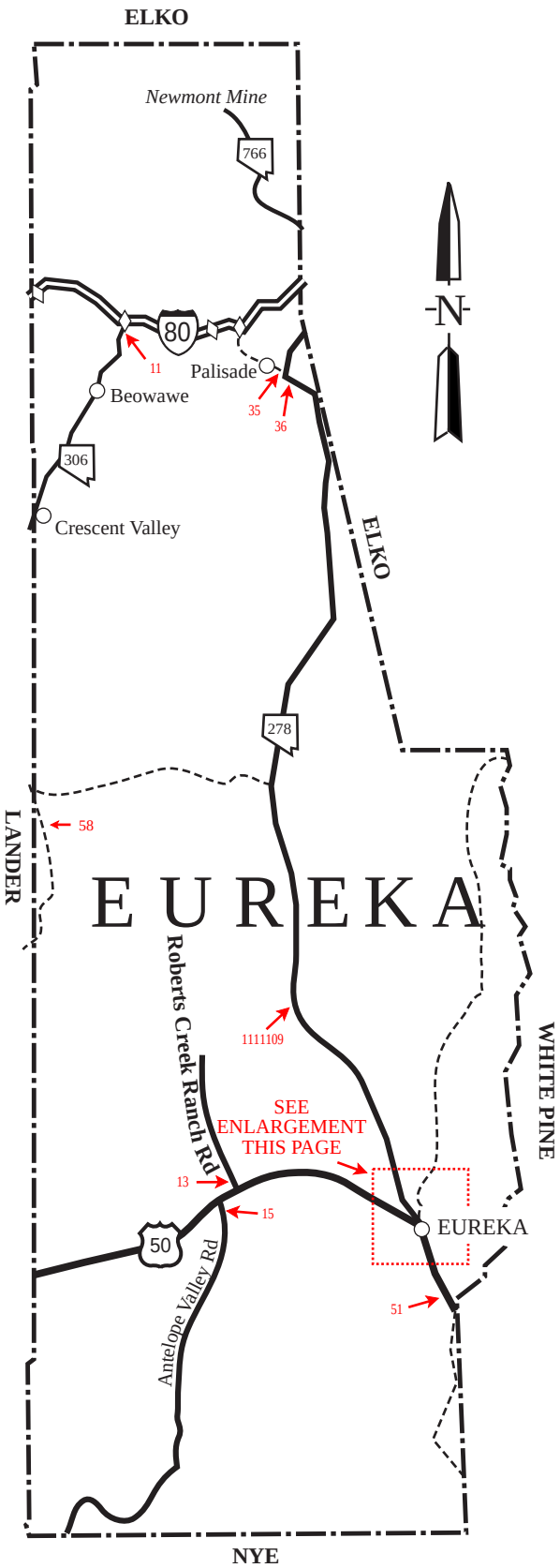
ELKO
Newmont Mine
766
80
11
Palisade
Beowawe
35
36
306
Crescent Valley
ELKO
278
LANDER
58
EUREKA
Roberts Creek Ranch Rd
1111109
WHITE PINE
SEE
ENLARGEMENT
THIS PAGE
13
15
50
EUREKA
51
Antelope Valley Rd
NYE

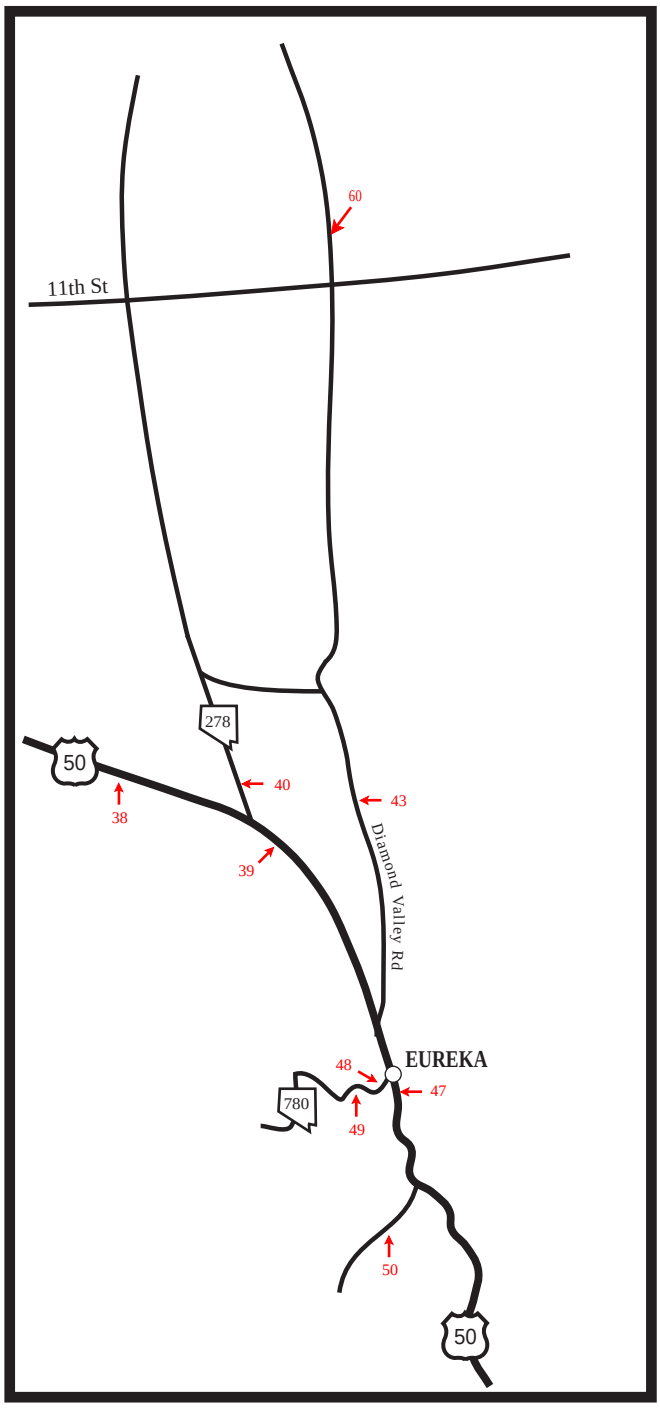
60
11th St
278
50
40
38
43
39
Diamond Valley Rd
EUREKA
48
47
780
49
50
50

INTERSTATE 80 INTERCHANGES

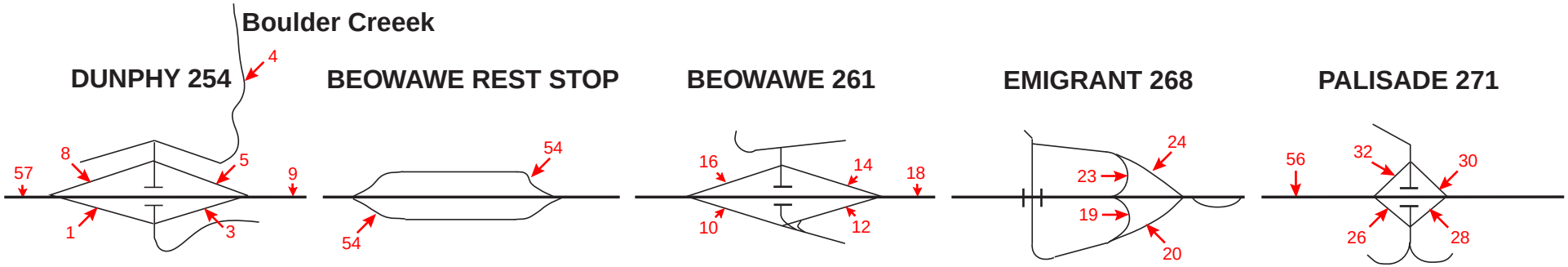

EUREKA COUNTY

TABLE 3 - ANNUAL AVERAGE DAILY TRAFFIC AT PORTABLE TRAFFIC COUNT STATIONS -

STATION	1996	1997	1998	1999	2000	2001	2002	2003	2004	2005
0001	IR-80, E/B off-ramp of the Dunphy Intch 'Exit 254' .15 mi E of E/B lanes.									
	95	100	100	70	50*	50	50	50	50	60
0003	IR-80, E/B on-ramp of the Dunphy Intch 'Exit 254' 450' E of the cross traffic rd.									
	180	330	330	150	140	120	60	90	70	80
0004	Boulder Valley Rd, 1.3 mi N on Frontage Rd to Dunphy FR4023.6									
					0			150	160	160
0005	IR-80, W/B off-ramp of the Dunphy Intch 'Exit 254' 15 mi W of the W/B lanes of IR-80.									
	130	345	345	130	180	100*	50	90	50	60
0008	IR-80, W/B on-ramp of the Dunphy Intch 'Exit 254' .15 mi W of the cross traffic rd.									
	95	75	75	70	50	50	50*	30	30	40
0009	IR-80, .2 mi E of the Dunphy Intch.									
	6005	5955	6020	6790	6770*	6550*	6610*	6500*	6600*	6600*
0010	IR-80, E/B off-ramp of the Beowawe Intch 'Exit 261' 101' W of the cross traffic rd.									
	170	170	175	100	70	70	50	70	70	90
0011	SR-306 (Gold Acres Rd), .3 mi S of IR-80.									
	860	575	480	440	450	450*	470	870	1050	900
0012	IR-80, E/B on-ramp of the Beowawe Intch 'Exit 261' 178' E of the cross traffic rd.									
	230	310	310	270	210	200	180	280	250	260
0013	Roberts Creek Ranch Rd, 100' N of US 50.									
					10	10	10	20	10	20
0014	IR-80, W/B off-ramp of the Beowawe Intch 'Exit 261' 130' E of the cross traffic rd.									
	255	305	305	260	220	200	200*	260	270	280
0015	Antelope Rd, 100' S of US 50-38 miles E of SR-376.									
					10	30	20	20	10*	10*

* = DATA ADJUSTED OR ESTIMATED

EUREKA COUNTY

TABLE 3 - ANNUAL AVERAGE DAILY TRAFFIC AT PORTABLE TRAFFIC COUNT STATIONS -

STATION	1996	1997	1998	1999	2000	2001	2002	2003	2004	2005
0016	IR-80, W/B on-ramp of the Beowawe Intch 'Exit 261' 163' W of the cross traffic rd.									
	170	145	145	110	90	90	50*	70	80	80
0018	IR-80, 2.8 mi E of the cross traffic rd of the Beowawe Intch 'Exit 261'.									
	6150	6320	6315	7110	7040*	6790*	6890*	6900*	7000*	7000*
0019	IR-80, E/B off-ramp of the Emigrant Intch 'Exit 268' .1 mi E of the overpass.									
	10	10	35	10	10	10	10	10	10	10
0020	IR-80, E/B on-ramp of the Emigrant Intch 'Exit 268' .1 mi E of overpass.									
	20	40	55	20	20	30	30	20	20	20
0023	IR-80, W/B on-ramp of the Emigrant Intch 'Exit 268' .2 mi E of the overpass.									
	10	10	35	10	10	10	10	10	10	10
0024	IR-80, W/B off-ramp of the Emigrant Intch 'Exit 268' .2 mi E of overpass.									
	20	30	55	20	20	20	30	20	20	20
0025	IR-80, Emigrant Pass E/B Truck & Car pull-off.									
						350	380	380*	240	450
0026	IR-80, E/B off-ramp of the Palisade Intch 'Exit 271' .1mi W of the cross traffic rd.									
	20	20	20	10	15	20	20	20	20	20
0028	IR-80, E/B on-ramp of the Palisade Intch 'Exit 271' .1 mi E of the cross traffic rd.									
	30	40	40	30	30	30	40	40	40	50
0030	IR-80, W/B off-ramp of the Palisade Intch 'Exit 271' .1 mi E of the cross traffic rd.									
	25	35	35	30	40	40	40	40	50	50
0032	IR-80, W/B on-ramp of the Palisade Intch 'Exit 271' .1 mi W of the cross traffic rd.									
	15	10	10	20	20	20	20	20	20	20
0035	County Rd to Palisade, 550' W of SR-278 to Carlin S Jct.									
	55	55	50*	50	40	40*	40*	40*	40*	80

* = DATA ADJUSTED OR ESTIMATED

EUREKA COUNTY

TABLE 3 - ANNUAL AVERAGE DAILY TRAFFIC AT PORTABLE TRAFFIC COUNT STATIONS -

STATION	1996	1997	1998	1999	2000	2001	2002	2003	2004	2005
0036	SR-278 (Eureka-Carlin Rd), .5 mi S of County Rd to Palisade South Jct.									
	340	385	380	330	250	330	280	320	310	390
0038	US-50, 1.2 mi W of SR-278.									
	750	750*	790	750	720*	870	740	720	660	740
0039	US-50, .2 mi E of SR-278.									
	1000	1300*	1200	1250	1200	1200	1050	1000	930	1050
0040	SR-278 (Eureka-Carlin Rd), .1 mi N of US-50.									
	425	590*	590	520	570	650	490	600	530	640
0043	Diamond Valley Rd, 1.8 mi N of US-50 & .4 mi N of the Eureka Dump Rd.									
	150	215	190	170	160	180	180	180	180*	210
0047	US-50, 200' E of SR-780 (Ruby Hill Av) to Ruby Hill.									
	1810	1810*	2150	2250	1900	1900	2150	1800*	1800	1900*
0048	SR-780 (Bateman St), to Ruby Hill 70' S of US-50.									
	875	855	800	630	570	620	580	480	410	410*
0049	SR-780 (Bateman St), .5 miles S of US-50 S of Prospect St S.									
	120	100	75	60	60	50	50	30	30*	30
0050	County Rd to New York Canyon, .1 mi S of US-50 just before mp US-50 EU 38.									
	10	25	25	15	10	20	10	10	10*	10
0051	US-50, .9 mi W of County Rd to Duckwater (Fish Creek Rd).									
	700	740	600	670	650	580	640	610	550	550*
0054	IR-80, E/B off-ramp of the Beowawe Rest Area.									
						530	560	500	560	480
0055	IR-80, W/B off-ramp of the Beowawe Rest Area.									
						590	590	560	550	590

* = DATA ADJUSTED OR ESTIMATED

EUREKA COUNTY

TABLE 3 - ANNUAL AVERAGE DAILY TRAFFIC AT PORTABLE TRAFFIC COUNT STATIONS -

STATION	1996	1997	1998	1999	2000	2001	2002	2003	2004	2005
0056	IR-80, .5 mi E of Emigrant Pass Intch 'Exit 268'.									
	6170	6370	6355	7145	7060	6820*	6930	6950*	7000*	7150
0057	IR-80, .5 mi W of the Dunphy Intch 'Exit 254'.									
	5885	5455	5520	6650	6550*	6430	6600	6300	6700	6850
0058	Cortez Canyon Rd, at 'EU-LA County Line' sign.									
	15	30	20	20	10	10*	20	20	20	40
0060	Diamond Valley Rd, Take 11th St 6 mi from SR-278 to Diamond Valley Rd .1 mi N of 11th St.									
					170	180	180	160	180	190

* = DATA ADJUSTED OR ESTIMATED

EUREKA COUNTY

TABLE 3 - ANNUAL AVERAGE DAILY TRAFFIC AT PORTABLE TRAFFIC COUNT STATIONS -

STATION	1996	1997	1998	1999	2000	2001	2002	2003	2004	2005
1111109	SR-278, 21 mi N of US-50									
	225	190	250	250	310	310*	245	350	276	260

310 * = DATA ADJUSTED OR ESTIMATED

*13

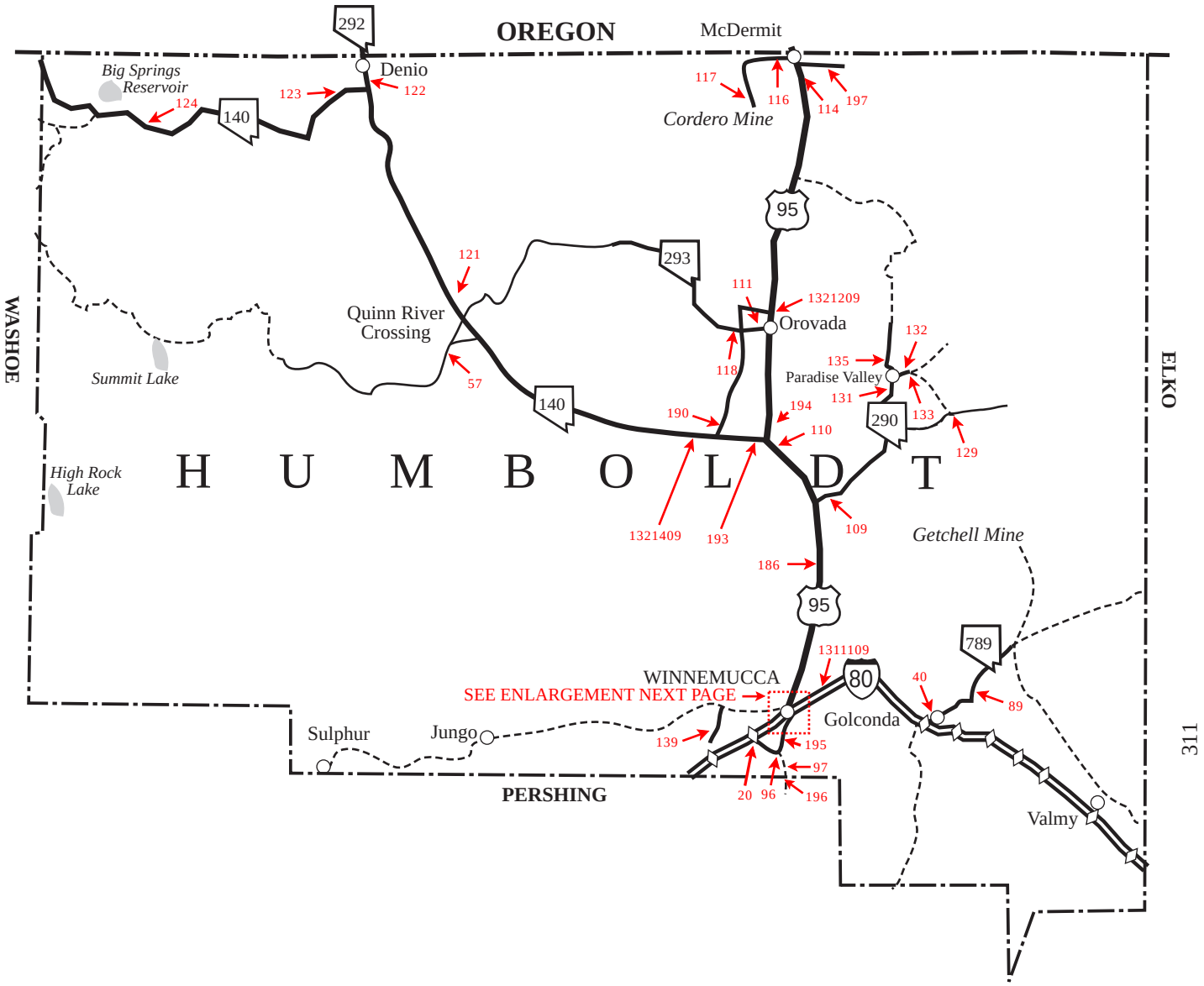
OREGON
McDermit
Denio
292
Big Springs Reservoir
124
140
123
122
117
116
114
197
Cordero Mine
95
293
121
111
1321209
Orovada
Quinn River Crossing
118
132
135
Paradise Valley
131
133
57
Summit Lake
140
190
194
110
290
129
WASHOE
ELKO
High Rock Lake
H U M B O L D T
1321409
193
109
Getchell Mine
186
95
789
1311109
80
WINNEMUCCA
SEE ENLARGEMENT NEXT PAGE
40
89
Golconda
Sulphur
Jungo
139
195
97
20
96
196
PERSHING
Valmy
311

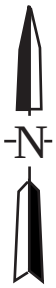
N

*13

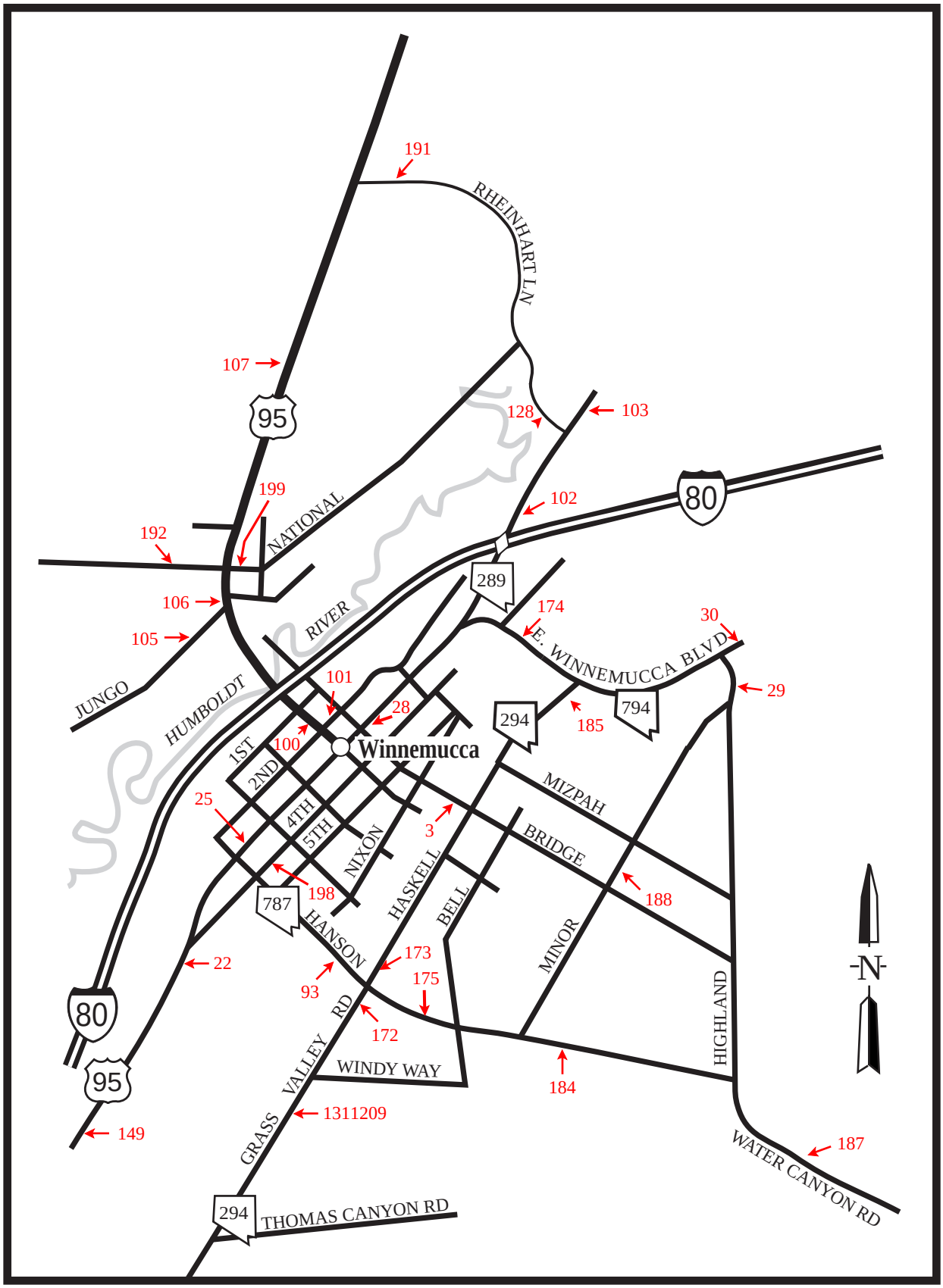

WINNEMUCCA

ROSE CREEK 168

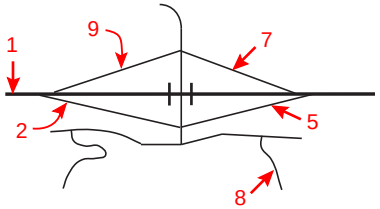

WEST WINNEMUCCA 173

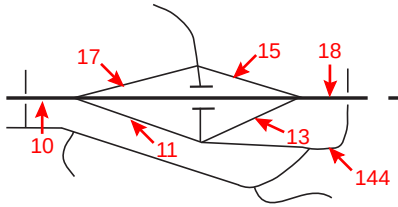

WINNEMUCCA BLVD WEST 176

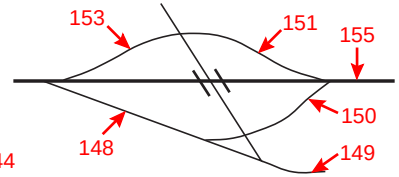

WINNEMUCCA BLVD EAST 178

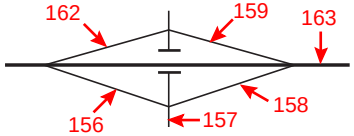

EAST WINNEMUCCA 180

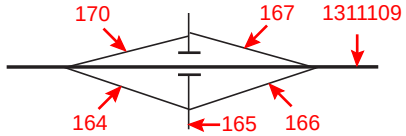

BUTTON POINT 187

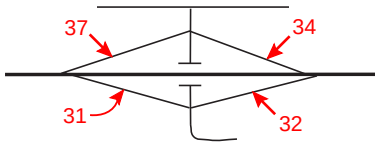

GOLCONDA 194

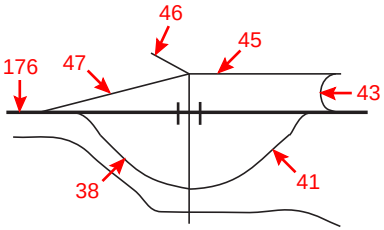

GOLCONDA SUMMIT 200

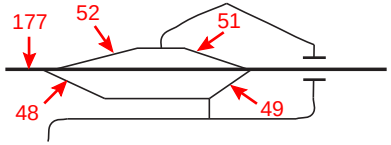

IRON POINT 203

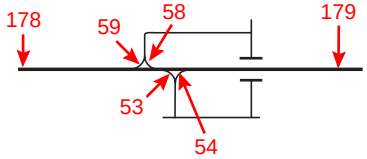

PUMPERNICKEL VALLEY 205

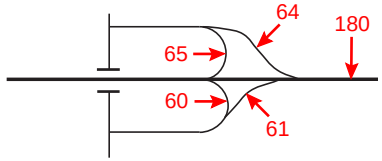

STONEHOUSE 212

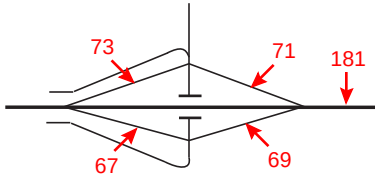

VALMY 216

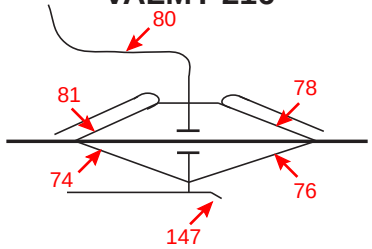

MOTE 222

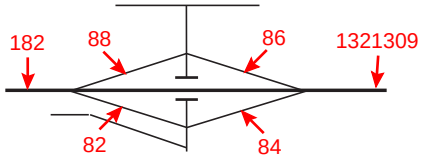

HUMBOLDT COUNTY

TABLE 3 - ANNUAL AVERAGE DAILY TRAFFIC AT PORTABLE TRAFFIC COUNT STATIONS -

STATION	1996	1997	1998	1999	2000	2001	2002	2003	2004	2005
0001	IR-80, .2 mi W of the E/B off-ramp of the Rose Creek Intch 'Exit 168'.									
	6825	6910	7530	7270	6850	6960	7410	7950*	8300	8300
0002	IR-80, E/B off-ramp of the Rose Creek Intch 'Exit 168' 250' W of the cross traffic rd.									
	115	105	180	170	170	160	170	160	190	170
0003	Bridge St, 70' E of Railroad St.									
		6250	7250	7750	6600*	6600*	6600*	6100	5950	6200
0004	Jones Ln, .6 mi S of Jungo Rd W of Winnemucca at the RxR tracks.									
				60	60*	60*	40	50	50*	40
0005	IR-80, E/B on-ramp of the Rose Creek Intch 'Exit 168' 275' E of the cross traffic rd.									
	90	110	95	80	90	90	90	80	90	90
0006	Eden Valley Rd, 1.1 mi N of Morrison Ln & .2 mi S of RxR tracks N of Golconda.									
				430	430*	430*	430	430	370	460
0007	IR-80, W/B off-ramp of the Rose Creek Intch 'Exit 168' 200' E of the cross traffic rd.									
	95	100	40	120	100	100	90	80	100	90
0008	Hershell Rd, .3 mi S of SR-289 (Winnemucca Bl) at RxR Crossing.									
		295	340	340	300	260	270	260	290	270
0009	IR-80, W/B on-ramp of the Rose Creek Intch 'Exit 168' 100' W of the cross traffic rd.									
	110	105	200	160	140	170	160	160	180	160
0010	IR-80, 2.1 mi W of the W Winnemucca Intch 'Exit 173'.									
	6785	6910	7285	7140	6730	6820*	7260	7750	8150	8150
0011	IR-80, E/B off-ramp of the W Winnemucca Intch 'Exit 173' 150' E of IR-80.									
	205	135	290	130	100	160	160	170	210	220
0013	IR-80, E/B on-ramp of the W Winnemucca Intch 'Exit 173' .2 mi E of the cross traffic rd.									
	170	225	195	150	160	170	180	180*	190	210*

* = DATA ADJUSTED OR ESTIMATED

HUMBOLDT COUNTY

TABLE 3 - ANNUAL AVERAGE DAILY TRAFFIC AT PORTABLE TRAFFIC COUNT STATIONS -

STATION	1996	1997	1998	1999	2000	2001	2002	2003	2004	2005
0015	IR-80, W/B off-ramp of the W Winnemucca Intch 'Exit 173' 100' W of IR-80.									
	160	220	170	150	160	170*	170	180	180	200
0017	IR-80, W/B on-ramp of the W Winnemucca Intch 'Exit 173' .1 mi W of the cross traffic rd.									
	60	60	100	60	80	160*	80*	130*	70	75*
0018	IR-80, .4 mi E of the W Winnemucca Intch 'Exit 173'.									
	6850	7160	7260	7250	6870	6920*	7370	7800*	8250	8300*
0020	Airport Rd, .4 mi E of SR-289 Frontage Rd.									
	985	1150	1000	940	1150	1100	1100	1050	1050	1100
0022	US-95 (Winnemucca Bl), 200' E of Potato Rd.									
	11000	11200	11200	9900	12400	11700	9750	10600	10800	11600
0025	US-95 (Winnemucca Bl), 100' N of SR-294 (Hanson St).									
	13600	14400	13700	12000	13700	13700*	11900	12800*	10800	12100
0028	SR-289 (Winnemucca Bl), 15' N of Bridge St.									
	9200	9400	8600	8200	7900	7900*	7900*	7900*	6950	7400
0029	Highland Dr, .1 mi S of E Winnemucca Bl.									
				2600	1750	1750*	1900	1850	1950	2000*
0030	SR-794 (E Winnemucca Bl), .25 mi E of Highland Dr.									
	4050	4000	3300	3150	3150*	2040	2150	1950	2000	2100
0031	IR-80, E/B off-ramp of the Button Point Intch 'Exit 187' 276' W of the cross traffic rd.									
	175	130	205	190	170	160	180	180	190	210
0032	IR-80, E/B on-ramp of the Button Point Intch 'Exit 187' 530' E of the cross traffic rd.									
	165	130	335	160	170*	180	180	180	200	220
0034	IR-80, W/B off-ramp of the Button Point Intch 'Exit 187' .3 mi E of the cross traffic rd.									
	215	170	240	170	180	180	260	240	250	275*

* = DATA ADJUSTED OR ESTIMATED

HUMBOLDT COUNTY

TABLE 3 - ANNUAL AVERAGE DAILY TRAFFIC AT PORTABLE TRAFFIC COUNT STATIONS -

STATION	1996	1997	1998	1999	2000	2001	2002	2003	2004	2005
0035	Frontage Rd to Button Point Rest Area, 248' E of cross traffic rd.									
	500	500	750	710	840	620	670	660	670	770
0037	IR-80, W/B on-ramp of the Button Point Intch 'Exit 187' .2 mi W of the cross traffic rd.									
	215	195	280	200	190	210	260	270	280	340
0038	IR-80, E/B off-ramp of the Golconda Intch 'Exit 194' .1 mi W of the cross traffic rd.									
	670	670	570	610	520	450	350	400	450	600
0040	Sibbald Av, in Golconda 80' S of Stanford St & 40' N of RxR tracks.									
		70	70	70	80	70	30	50	50*	50*
0041	IR-80, E/B on-ramp of the Golconda Intch 'Exit 194' .2 mi E of the cross traffic rd.									
	155	155	235	270	170	130	150	150	210	380*
0043	IR-80, W/B off-ramp of the Golconda Intch 'Exit 194' 225' S of SR-789.									
	205	205	230	260	200	130*	170	170*	230	430
0045	SR-789 (Getchell Mine Rd), 340' E of Morrison Av.									
	1700	2200	2150	1850	1000	1000*	720	780	730	1150
0046	Morrison Av, 200' N of SR-789 (Getchell Mine Rd).									
	650	650	640	550	460	510	490	490*	490	640
0047	IR-80, W/B on-ramp of the Golconda Intch 'Exit 194' .3 mi W of the cross traffic rd.									
	680	680	580	680	520*	540	420*	430	480	610
0048	IR-80, E/B off-ramp of the Golconda Summit Intch 'Exit 200' 300' E of E/B lanes.									
	350	350	505	110	150	100	110	110	110	110*
0049	IR-80, E/B on-ramp of the Golconda Summit Intch 'Exit 200' 395' E of cross traffic rd.									
	325	325	225	110	100	100	110	110	100	110*
0051	IR-80, W/B off-ramp of the Golconda Summit Intch 'Exit 200' 370' E of cross traffic rd.									
	345	345	215	80	100	100*	70	100*	70	100*

* = DATA ADJUSTED OR ESTIMATED

HUMBOLDT COUNTY

TABLE 3 - ANNUAL AVERAGE DAILY TRAFFIC AT PORTABLE TRAFFIC COUNT STATIONS -

STATION	1996	1997	1998	1999	2000	2001	2002	2003	2004	2005
0052	IR-80, W/B on-ramp of the Golconda Summit Intch 'Exit 200' 430' W of the cross traffic rd.									
	330	330	460	110	170	100	100	100	100	100*
0053	IR-80, E/B off-ramp of the Iron Point Intch 'Exit 203' 180' S of the E/B lanes.									
	10	10	10	10	10	10	10	10	10	10*
0054	IR-80, E/B on-ramp of the Iron Point Intch 'Exit 203' 180' S of the E/B off-ramp.									
	10	5	5	10	10	10	10*	10	10	10*
0057	Leonard Creek Rd, .5 miles W of SR-140 W of the fork in rd.									
						10	40	40	40*	20
0058	IR-80, W/B off-ramp of the Iron Point Intch 'Exit 203' 170' N of the W/B lanes.									
	10	15	15	10	10	10	10	10	10*	10*
0059	IR-80, W/B on-ramp of the Iron Point Intch 'Exit 203' 185' N of the W/B lanes.									
	15	10	20	10	10	10	10	10	10	10*
0060	IR-80, E/B off-ramp of the Pumpernickel Intch 'Exit 205' 577' E of the cross traffic rd.									
	20	20	20	10	10	10	10	10	10	10*
0061	IR-80, E/B on-ramp of the Pumpernickel Intch 'Exit 205' 580' E of the cross traffic rd.									
	20	20	5	10	10	10*	10	10	10	10*
0064	IR-80, W/B off-ramp of the Pumpernickel Intch 'Exit 205' 570' of the cross traffic rd.									
	20	20	10	20	10	10	20	10*	20	20*
0065	IR-80, W/B on-ramp of the Pumpernickel Intch 'Exit 205' 570' E of the cross traffic rd.									
	30	30	25	20	10	20	20	10	20	20*
0067	IR-80, E/B off-ramp of the Stonehouse Intch 'Exit 212' 392' E of the E/B lanes of IR-80cross tr									
	240	280	220	210	150	150*	170	170	170	170
0069	IR-80, E/B on-ramp of the Stonehouse Intch 'Exit 212' 652' E of the cross traffic rd.									
	140	140	150	330	320*	360*	190	160	180	220

* = DATA ADJUSTED OR ESTIMATED

HUMBOLDT COUNTY

TABLE 3 - ANNUAL AVERAGE DAILY TRAFFIC AT PORTABLE TRAFFIC COUNT STATIONS -

STATION	1996	1997	1998	1999	2000	2001	2002	2003	2004	2005
0071	IR-80, W/B off-ramp of the Stonehouse Intch 'Exit 212' 422' W of W/B lanes of IR-80.									
	155	155	200	330	360	360	180	150	170	210
0073	IR-80, W/B on-ramp of the Stonehouse Intch 'Exit 212' 727' E of the E/B lanes of IR-80.									
	240	280	230	210	160	160*	160	160*	160	160
0074	IR-80, E/B off-ramp of the Valmy Intch 'Exit 216' 437' W of the E/B lanes of IR-80.									
	320	300	320	500	680	650*	390	380	380	450
0076	IR-80, E/B on-ramp of the Valmy Intch 'Exit 216' 647' E of the cross traffic rd.									
	320	280	260	530	670	670*	400	430	390	440
0078	IR-80, W/B off-ramp of the Valmy Intch 'Exit 216' 442' W of the W/B lanes of IR-80.									
	320	260	240	500	620	620*	400	430*	330	350
0080	Frontage Rd to Ranches N, Valmy Intch 'Exit 216' .8 mi NW of the W/B on-ramp.									
				10	10	10*	10*	10	10*	10*
0081	IR-80, W/B on-ramp of the Valmy Intch 'Exit 216' .2 mi W of the cross traffic road.									
	330	320	320	500	610	650*	390*	370	320	360
0082	IR-80, E/B off-ramp of the Mote Intch 'Exit 222' 252' E of tip of gore									
	35	35	65	30	20	20	20*	20	20	30
0084	IR-80, E/B on-ramp of the Mote Intch 'Exit 222' 840' E of the cross traffic rd.									
	35	35	35	50	30	20	20	20	30	40
0086	IR-80, W/B off-ramp of the Mote Intch 'Exit 222' 378' W of tip of gore.									
	30	30	30	50	40	30	30	30	40	40
0088	IR-80, W/B on-ramp of the Mote Intch 'Exit 222' .2 mi W of the cross traffic rd.									
	25	25	45	40	30	30	30	30	40	40
0089	SR-789 (Getchell Mine Rd), .5 mi S of the RxR grade crossing at Preble.									
	1100	1600	1600	870	600	600*	600*	540	720	890

* = DATA ADJUSTED OR ESTIMATED

HUMBOLDT COUNTY

TABLE 3 - ANNUAL AVERAGE DAILY TRAFFIC AT PORTABLE TRAFFIC COUNT STATIONS -

STATION	1996	1997	1998	1999	2000	2001	2002	2003	2004	2005
0093	SR-787 (Hanson St), 200' E of 6th St.									
	12100	13600	13900	12900	13200	13200*	12600	11900	12600	13400
0096	W Commander Dr, 100' W of SR-294 (Grass Vy Rd).									
	1000	1200	800	690	750	630	620	660	630	630
0097	SR-294 (Grass Vy Rd), .1 mi S of W Commander Dr.									
	2400	2550	3000	2750	2750*	2400	2400*	2350	2350	2450
0100	US-95 (Melarkey St), 225' N of 2nd St.									
	7100	7400	8000	6900	6900*	6900*	6900*	6900*	6300	6750
0101	2nd St, 135' W of Bridge St.									
	1950	1750	1350	1500	1350	1300	1200	1350	1250	1300*
0102	SR-289 (Weso Rd), .4 mi N of W/B lanes of IR-80.									
	1900	1950	1200	2250	1600	1550*	1650	1700	1900*	1950
0103	Weso Rd, 2 mi N of See Rd.									
	260	270	170	160	160*	160*	120	100	80	120
0105	Jungo Rd, .8 mi W of US-95 (Melarkey St).									
				870	900	770	870	860	780	810
0106	US-95 (Melarkey St), 341' N of the County Rd to Jungo.									
	3500	4400	4600	5750	5200	5160	5160*	4800	4850	5250
0107	US-95, 1.1 mi N of the County Rd to Jungo.									
	2650	3200	3200*	3100	3050	3050	2700	2650	2800	2900
0109	SR-290 (Paradise Vy Rd), .2 mi E of US-95.									
	310	330	330	360	350	380	380	390	420	400
0110	US-95, .2 mi S of SR-140.									
	1400	1650	1650	1750	1700	1700	1700	1650	1700*	1700*

* = DATA ADJUSTED OR ESTIMATED

HUMBOLDT COUNTY

TABLE 3 - ANNUAL AVERAGE DAILY TRAFFIC AT PORTABLE TRAFFIC COUNT STATIONS -

STATION	1996	1997	1998	1999	2000	2001	2002	2003	2004	2005
0111	SR-293 (Kings River Vy Rd), .1 mi W of US-95 at Orovada.									
	430	430	390	460	460*	470	400	390	340	340
0114	US-95, .7 mi S of Cordero Mine Rd in McDermit.									
	1450	1650	1600	1700	1550	1580*	1550	1500	1850	1900*
0116	Cordero Mine Rd, to the Cordero Mine .25 mi W of US-95 in McDermit.									
	110	70	70	100	90	120	80	80	100	120
0117	Cordero Mine Rd, to the Cordero Mine at the bridge over McDermit Creek.									
	25	15	15	20	30	30*	20	10	10*	10
0118	SR-293 (Kings River Vy Rd), 4 mi W of US-95 at Orovada.									
	110	110	120	120	120*	140	160	170	170*	130
0121	SR-140 (Denio-Adel Oregon Rd), 40 mi W of US-95.									
	270	270	250	290	330	280	280	280	300	300
0122	SR-292 (Denio Rd), 2.75 mi S of the NV-OR Stateline & .2 mi N of SR-140.									
	270	270	120	150	140	130	130*	120	130	110
0123	SR-140 (Denio-Adel Oregon Rd), 2.5 mi W of SR-292 (Denio Rd).									
	335	335	170	240	240	230	220	240	250	250*
0124	SR-140 (Denio-Adel Oregon Rd), .7 mi E of the County Rd to Sheldon Antelope Range.									
	190	190	100	140	240	210	220*	250	250	250*
0128	SR-795 (Reinhart Ln), 359' N of SR-289 & 174' N of the RxR Tracks.									
		875	540	1080	700	740	990	1050	1150	1250
0129	Shelton Ln, .1 mi E of SR-290 (Paradise Vy Rd).									
				60	70	90	70	70*	50	50
0131	SR-290 (Paradise Vy Rd), .6 mi S of SR-791 in Paradise Vy.									
	190	200	200	290	230	260	250	290	370	250

* = DATA ADJUSTED OR ESTIMATED

HUMBOLDT COUNTY

TABLE 3 - ANNUAL AVERAGE DAILY TRAFFIC AT PORTABLE TRAFFIC COUNT STATIONS -

STATION	1996	1997	1998	1999	2000	2001	2002	2003	2004	2005
0132	Paradise Vy Rd Spur, .25 mi E of SR-290.									
	170	180	180	170	190	150	170	160	160*	150
0133	Paradise Vy Rd Spur, .2 mi W of the E end of pavement & 2.7 mi E of SR-290.									
	125	130	130	120	150	110	130	100	180	90
0135	Paradise Vy Rd, .2 mi N of Old SR-791 E.									
	45	50	50	75	80	80	90	90	100	90*
0139	Desert Gem Rd, .2 mi S of Jungo Rd 130' N of RxR 2.95 mi W of Melarkey St.									
		30	30	30	50	50*	20	30	30*	20
0144	Frontage Rd, 1.5 mi E of Airport Rd.									
	1250	1300	1350	1400	1250	1300	1300	1350	1300	1400
0147	Road to Valmy Rest Area, 232' E of County Rd to Marigold Mine.									
		165	550*	560	530	530*	640	640*	640*	490
0148	IR-80, E/B off-ramp of the Winnemucca Bl W Intch 'Exit 176' .1 mi E of IR-80.									
	1660	1745	1950	1760	1570	1850	1900	1800	2000	2000
0149	Winnemucca Bl, 350' W of Potato Rd.									
	7220	7100	7800	6900	7050	7050*	8000	8200	8450	9200*
0150	IR-80, E/B on-ramp of the Winnemucca Bl W Intch 'Exit 176' .2 mi E of SR-289.									
	680	920	980	730	780	940	910	920	990	1000
0151	IR-80, W/B off-ramp of the Winnemucca Bl W Intch 'Exit 176' 396' W of IR-80.									
	710	850	900	700	780	770	890	930	960	1000
0153	IR-80, W/B on-ramp of the Winnemucca Bl W Intch 'Exit 176' .2 mi W of W Winnemucca Bl.									
	1875	1920	2165	1760	1630*	1600*	1850	1850*	1950	2000
0155	IR-80, .7 mi E of the Winnemucca Bl W Intch 'Exit 176'.									
	4690	5265	5025	5160	5230	5180*	5420	6200	6300	6300

* = DATA ADJUSTED OR ESTIMATED

HUMBOLDT COUNTY

TABLE 3 - ANNUAL AVERAGE DAILY TRAFFIC AT PORTABLE TRAFFIC COUNT STATIONS -

STATION	1996	1997	1998	1999	2000	2001	2002	2003	2004	2005
0156	IR-80, E/B off-ramp of the Winnemucca E Intch 'Exit 178' .2 mi E of end of cement.									
	285	365	265	310	380*	350	400	410	460	420
0157	SR-289 (Winnemucca Bl), 150' S of the Winnemucca E Intch 'Exit 178'.									
	4550	4900	4000	4600	4600*	4600*	3900	4000*	4100	4300
0158	IR-80, E/B on-ramp of the Winnemucca E Intch 'Exit 178' .25 mi E of SR-289.									
	1175	1160	1050	1040	1080	1000	1000	1000*	1350	1400
0159	IR-80, W/B off-ramp of the Winnemucca E Intch 'Exit 178' .1 mi W of the RxR overpass.									
	1090	1090	1160	1040	900	900*	915	1050	1000	1100
0162	IR-80, W/B on-ramp of the Winnemucca E Intch 'Exit 178' .2 mi W of SR-289.									
	300	350	250	300	260	290*	480	460	450	470
0163	IR-80, .2 mi E of the E/B on-ramp at Winnemucca Downtown Intch 'Exit 176'.									
	6370	6800	6720	6630	6570	6440*	6455	7400*	7400	7600
0164	IR-80, E/B off-ramp of the E Winnemucca Intch 'Exit 180' .2 mi E of IR-80.									
	140	250	260	180	220	110	100	110	120	120
0165	SR-794 (E Winnemucca Bl), .2 mi S of the E/B ramps.									
	1600	1700	1500	1700	1700*	1100	1250	1250*	1200	1300
0166	IR-80, E/B on-ramp of the E Winnemucca Intch 'Exit 180' .1 mi E of the cross traffic rd.									
	500	540	515	480	500	350	350	360	380	440
0167	IR-80, W/B off-ramp of the E Winnemucca Intch 'Exit 180' .25 E of the W/B lanes of IR-80.									
	720	625	710	610	580	490	515	580	590	650
0170	IR-80, W/B on-ramp of the E Winnemucca Intch 'Exit 180' .2 mi W of the cross traffic rd.									
	160	205	170	120	200	150	150	160	170	180
0172	SR-294 (Grass Valley Rd), .2 mi S of SR-787 (Hanson St).									
	11100	13350	13500	12200	12100	11700	10800	10700	11100	11400

* = DATA ADJUSTED OR ESTIMATED

HUMBOLDT COUNTY

TABLE 3 - ANNUAL AVERAGE DAILY TRAFFIC AT PORTABLE TRAFFIC COUNT STATIONS -

STATION	1996	1997	1998	1999	2000	2001	2002	2003	2004	2005
0173	SR-294 (Haskell St), 285' N of Hanson St.									
	6300	6900	6250	6600	6300	5900	5900*	5900*	5800	6050
0174	SR-794 (E Winnemucca Bl), .1 mi W of Haskell St.									
	5500	6000	5050	4850	4850*	4850*	4500	4200	4150	4300
0175	Hanson St, 100' W of Weso St in Winnemucca.									
	7300	8000	8600	7800	7800*	6200	6350	5800	6900	7600*
0176	IR-80, 2.4 miles E of the cross traffic rd at HU26.									
	7275	7530	7605	7360	7220	7000	7070	7550*	7850	7900*
0177	IR-80, .3 mi E of W/B off-ramp at Golconda Intch 'Exit 194'.									
	6285	6540	6920	6600	6550	6770	6620	7050	7350	7500*
0178	IR-80, 2.87 MI E of the Golconda Summit Intch EB on-ramp									
	6275	6530	6910	6570	6430*	6270*	6590*	7050*	7400*	7500*
0179	IR-80, 1.04 mi W of the Pumpernickle Intch									
	6270	6520	6395	6570	6430*	6270*	6590*	7050*	7400*	7500*
0180	IR-80, 3.2 MI E of E/B on-ramp at the Pumpernickel Intch 'Exit 205' .									
	6260	6510	6355	6570	6430*	6270*	6590	7050	7000	7100*
0181	IR-80, 2 miles E of the the Stonehouse Intch 'Exit 212' .									
	6075	6245	6225	6810	6800*	6670*	6630	6950	7000	7200
0182	IR-80, 2.8 mi E of the Valmy Intch 'Exit 216'.									
	6065	6165	6115	6840	6800	6660	6650	7000*	7050	7250
0184	Hanson St, 200' W of Mc Arthur Av.									
	3700	4300	4600	4500	4500	4500*	4500*	3750	4450	4500*
0185	SR-294 (Haskell St), .1 mile S of SR-794 (E Winnemucca Bl)									
	3700	4200	3600	4300	3280*	3300	3300*	3300*	3600	3800

* = DATA ADJUSTED OR ESTIMATED

HUMBOLDT COUNTY

TABLE 3 - ANNUAL AVERAGE DAILY TRAFFIC AT PORTABLE TRAFFIC COUNT STATIONS -

STATION	1996	1997	1998	1999	2000	2001	2002	2003	2004	2005
0186	US-95, 3.1 mi S of the SR-290 to Paradise Vy.									
	2100	2100*	2300	2150	2100	2100*	2100*	2100	2200*	2250
0187	Water Canyon Rd, 1.3 mi SE of Highland Dr.									
	105	120	130	130	120	200	160	130	140	150
0188	Minor St, 100' N of Bridge St.									
	750	875	780	850	850*	850*	760	780	740	700*
0190	Valley Rd, .4 mi N of SR-140 (Denio-Adel Oregon Rd).									
	40	40	40	30	30	30*	30	40	40*	30
0191	SR-795 (Reinhart Rd), 625' E of US-95.									
				1050	750	890	890	1150	1100	1100*
0192	National Av, 300' W of US-95.									
							1100	1100	1150	1250
0194	US-95, 1.5 mi N of SR-140 (Old Orovada ATR).									
	1300	1350	1400	1450	1450	1480*	1480*	1450	1500*	1600
0195	SR-294 (Grass Valley Rd), .2 mi S of Thomas Canyon Rd.									
				3350	3350*	3300	3250	3300	3300	3400
0196	SR-294 (Grass Valley Rd), .15 mi N of HU-PE Co Line.									
			1800	1700	1700*	1500	1450	1450	1450	1500
0197	South Road (McDermitt) Tribal Offices Rd, .1 mi E of US-95.									
				250	280	270	220	220	240	280
0198	4th St, 222' N of Hanson St.									
				3200	2800	2700	2250	2400	2500	2600
0199	National Av, 200' E of US-95.									
							610	600	610	620

* = DATA ADJUSTED OR ESTIMATED

HUMBOLDT COUNTY

TABLE 3 - ANNUAL AVERAGE DAILY TRAFFIC AT PORTABLE TRAFFIC COUNT STATIONS -

STATION	1996	1997	1998	1999	2000	2001	2002	2003	2004	2005
1311109	IR-80, 800' E of E Winnemucca Intch.									
	7290	7555	7515	7420	7230	7020	7065	7135	7489	7700
1311209	SR-294 (Grass Valley Rd), 0.4 mi W of SR-787 (Hanson St.)									
	8200	10000	10200	9200	9100	8700	8585	8575	8687	8700
1321209	US-95, 0.2 mi N of SR-293 (Kings River Valley Rd)									
	1240	1270	1305	1395	1335	1365	1445	1485	1500	1550
1321309	IR-80, 7.6 mi W of SR-305									
						6510	6785	6780	6953	7150
1321409	SR-140, 2.4 mi West of US-95.									
	520	310	310	330	340	350	340	325	324	310

* = DATA ADJUSTED OR ESTIMATED

*15

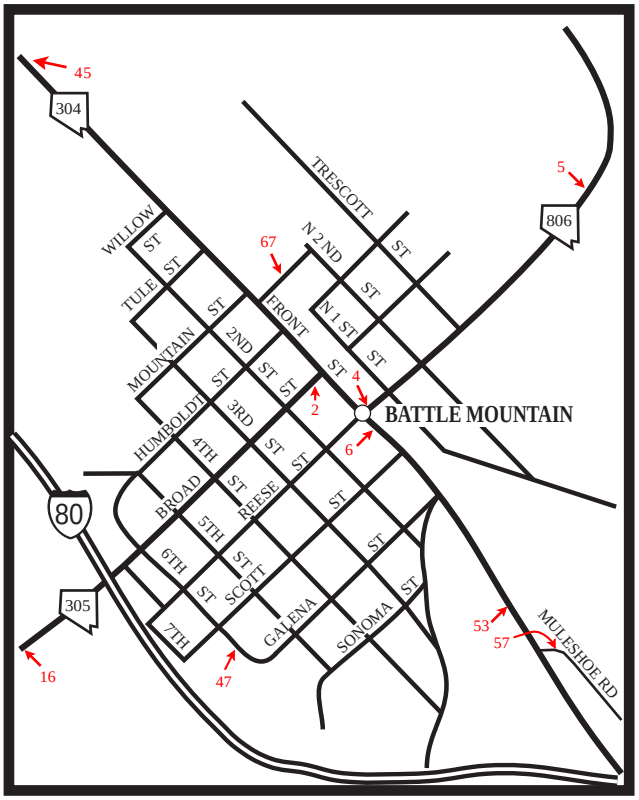

BATTLE MOUNTAIN

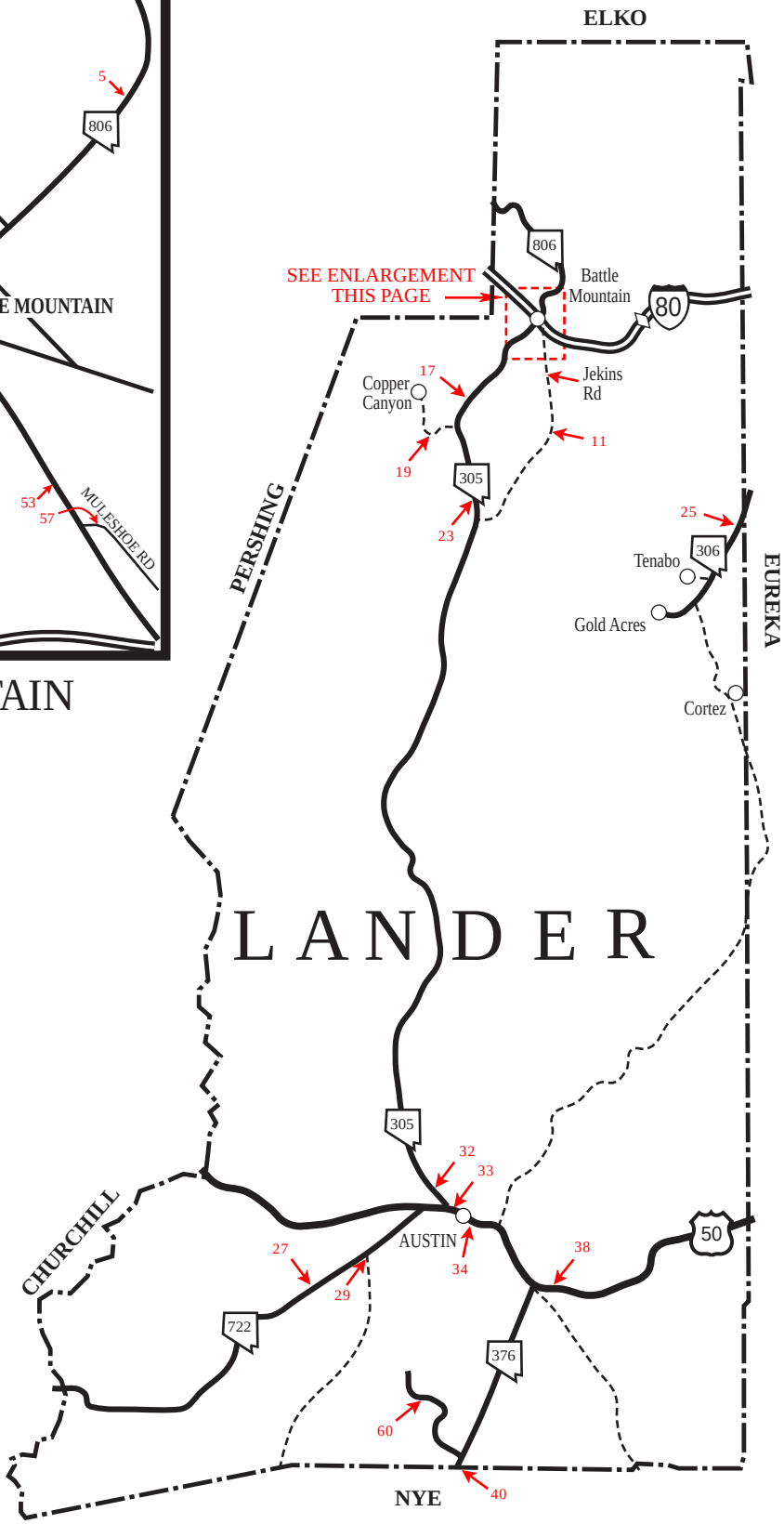

INTERSTATE 80 INTERCHANGES

WEST BATTLE MOUNTAIN 229

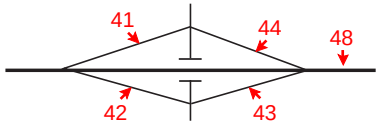

DOWNTOWN BATTLE MOUNTAIN 231

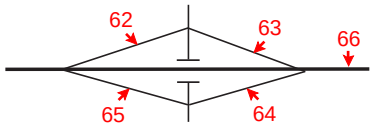

EAST BATTLE MOUNTAIN 233

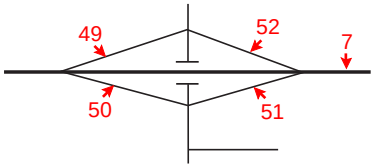

ARGENTA 244

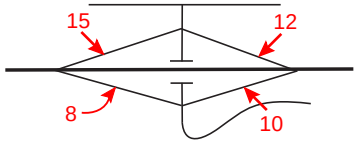

LANDER COUNTY

TABLE 3 - ANNUAL AVERAGE DAILY TRAFFIC AT PORTABLE TRAFFIC COUNT STATIONS -

STATION	1996	1997	1998	1999	2000	2001	2002	2003	2004	2005
0002	SR-305 (Broad St), 100' S of SR-304 (Front St).									
	4550	4800	4200	3650	3700	3700*	3700*	3200	3850	4050
0004	SR-806 (Reese St), 50' N of SR-304 (Front St) at the RxR crossing.									
	2600	3400	3000	2650	2650*	2700	2350	2250	2700	2700
0005	SR-806 (North Battle Mountain Rd), .5 mi N of N Front St & 20' N of cattle guard.									
	320	405	350	350	440	440*	320	250	260	280
0006	SR-304 (Front St), 75' E of SR-806 (Reese St).									
	6000	5900	4800	4400	4300	4700	4700*	3400	3850	3950
0007	IR-80, .2 mi E of the E/B on-ramp of the E Battle Mtn Intch 'Exit 233'.									
	5885	5415	5480	6590	6520	6440*	6600	6350	6800	6750
0008	IR-80, E/B off-ramp of the Argenta Intch 'Exit 244'									
	50	50	50	50	50	50	40	30	50	40
0010	IR-80, E/B on-ramp of the Argenta Intch 'Exit 244'									
	45	75	75	90	70	40	40	40	90	50
0011	Old 8A (Jenkins Rd), 6.5 miles E of SR-305.									
					50	50*	50*	40	20	40
0012	IR-80, W/B off-ramp of the Argenta Intch 'Exit 244'									
	40	55	55	70	70	40*	40	50	50	50
0013	Old US-40 (FRLA02), 1000' E of the Argenta Intch 'Exit 244' cross traffic rd.									
					240	120	120	180	230	230*
0015	IR-80, W/B on-ramp of the Argenta Intch 'Exit 244'									
	35	40	40	50	60	40	40*	40	40	30
0016	SR-305 (Broad St), 1.25 mi S of SR-304 (Front St) & .2 mi S of Carson Rd.									
	2700	2850	2350	2300	2300	2100	2100*	1850	2100	2100

* = DATA ADJUSTED OR ESTIMATED

LANDER COUNTY

TABLE 3 - ANNUAL AVERAGE DAILY TRAFFIC AT PORTABLE TRAFFIC COUNT STATIONS -

STATION	1996	1997	1998	1999	2000	2001	2002	2003	2004	2005
0017	SR-305 (Broad St), 10.5 mi S of SR-304 (Front St).									
	1100	1150	850	800	890	760	760*	670*	650	650*
0019	County Rd to Copper Canyon, 450' W of SR-305 (Broad St).									
					30	30*	30	30	50	50*
0023	SR-305 (Austin-Battle Mountain Rd), 7.5 mi S of the County Rd to Copper Cy.									
	895	910	720	690	770*	620	620*	620*	640	650
0025	SR-306 (Gold Acres Rd), .1 mi S of the EU-LA County Line S of Cresent Vy.									
	595	360	290	320	280	310	320*	380	460	400
0027	SR-722 (Carrol Summit Rd), at the bridge over the Reese River W of Austin.									
	50	50	50	55	50	70	50	50	50*	80
0029	County Rd to Ione, .1 mi S of SR-722.									
					30	30	40	40	40*	40
0032	SR-305 (Austin-Battle Mountain Rd), to Battle Mtn .7 mi N of US-50.									
	275	265	350	290	290	310	310*	320*	270	330
0033	US-50, 0.5 mi E of SR-305.									
	1175	1050	940	990	1100	910	1100	980	1100	1300
0034	US-50, 350' E of Virginia St & 40' W of the Austin Fire Station.									
	1350	1400	1250	1100	1200	1200	1300	1270*	1350	1400
0038	US-50, .1 mi E of SR-376 (Tonopah-Austin Rd).									
	625	675	640	620	550	580	600	540	590	730
0040	SR-376 (Tonopah-Austin Rd), at the LA-NY County Line.									
	380	360	330	370	450	400	400	400*	380	380*
0041	IR-80, W/B on-ramp of the W Battle Mtn Intch 'Exit 229'									
	775	645	490	570	540	470	430	460	430	500

* = DATA ADJUSTED OR ESTIMATED

LANDER COUNTY

TABLE 3 - ANNUAL AVERAGE DAILY TRAFFIC AT PORTABLE TRAFFIC COUNT STATIONS -

STATION	1996	1997	1998	1999	2000	2001	2002	2003	2004	2005
0042	IR-80, E/B off-ramp of the W Battle Mtn Intch 'Exit 229'									
	690	700	510	560	500*	470*	480	480	490	530
0043	IR-80, E/B on-ramp of the W Battle Mtn Intch 'Exit 229'									
	285*	290	250	360	300	270	290	290	300	300
0044	IR-80, W/B off-ramp of the W Battle Mtn Intch 'Exit 229'									
	285	300	260	260	270	250	290	260	280	290
0045	FRLA03 (SR-304), .1 mi E of the W Battle Mountain Intch 'Exit 229'.									
	2500	2450	2100	1800	3250	2900	2700*	2950	2700*	2400
0047	Sixth St, 100' W of Galena St & W of Alyenburg Av.									
					390	190	330	350	330	330
0048	IR-80, .5 mi E of the W/B off-ramp of the W Battle Mtn Intch.									
	5175	5420	5580	6360	6350	6240	6320	6650	6700	6800
0049	IR-80, W/B on-ramp of the E Battle Mtn Intch 'Exit 233'									
	245	435	390	410	350	240	220	210	220	260
0050	IR-80, E/B off-ramp of the E Battle Mtn Intch 'Exit 233'									
	310	510	405	400	390	260	230	230*	200	250
0051	IR-80, E/B on-ramp of the E Battle Mtn Intch 'Exit 233'									
	390	420	360	470	390*	330	250	250	230	250
0052	IR-80, W/B off-ramp of the E Battle Mtn Intch 'Exit 233'									
	450	440	380	470	440	330	320	320	300	300
0053	FRLA03 (SR-304), .1 mi W of Muleshoe Rd.									
	2750	2600	2100	1900	2300	2200	2200*	1800	2050	1950
0057	Muleshoe Rd, 95' N of FR-02 & 145' S of RxR tracks.									
		370	370	310	250	200	250	250	250	410

330 * = DATA ADJUSTED OR ESTIMATED

LANDER COUNTY

TABLE 3 - ANNUAL AVERAGE DAILY TRAFFIC AT PORTABLE TRAFFIC COUNT STATIONS -

STATION	1996	1997	1998	1999	2000	2001	2002	2003	2004	2005
0058	IR-80, .1 mi W of the E/B off-ramp of the W Battle Mtn Intch 'Exit 229'.									
	6070	6175	6070	6870	6820*	6660*	6650*	7050*	7000*	7000*
0060	Kingston Creek Rd, 3.2 miles W of SR-376									
	50	55	35	35	50	40	50	50	50*	50*
0062	IR-80, W/B on-ramp of the Central Battle Mtn 'Exit 231'									
	550	520	555	480	480	460	500*	560	640	570
0063	IR-80, W/B off-ramp of the Central Battle Mtn Intch 'Exit 231'									
	725	485	510	520	460	460	580	520	590	640
0064	IR-80, E/B on-ramp of the Central Battle Mtn Intch 'Exit 231'									
	715	560	500	530	530	470	580	520*	570	580
0065	IR-80, E/B off-ramp of the Central Battle Mtn Intch 'Exit 231'									
	465	445	500	470	430	430	500	510	550	610
0066	IR-80, .6 mi E of the Central Battle Mtn Intch 'Exit 231'.									
	5600	5500	5535	6460	6430	6280	6480	6500	6700	6700
0067	North 2nd St, 125' N of Front St.									
				620	750	860	540	810	1000	980

* = DATA ADJUSTED OR ESTIMATED

*17

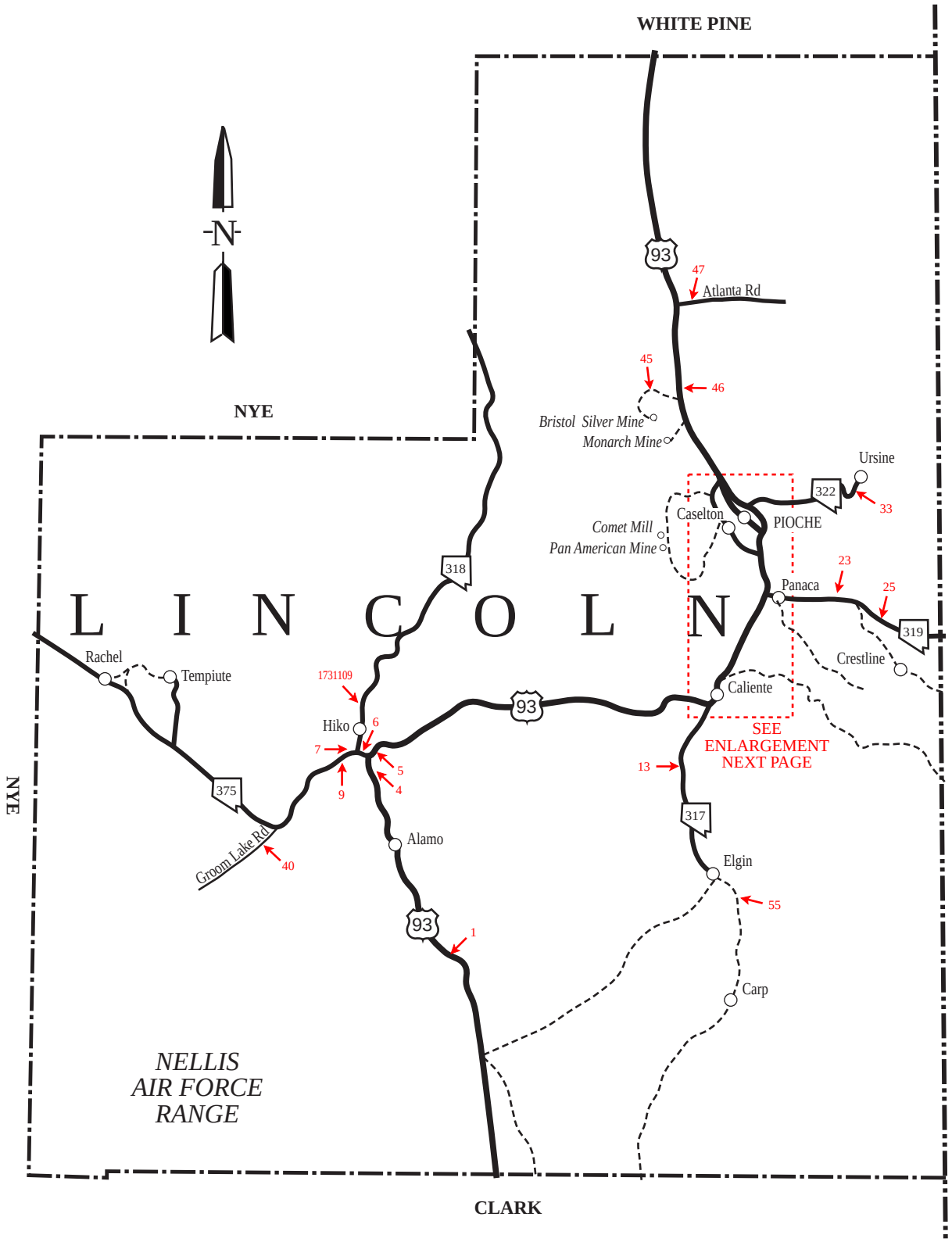
WHITE PINE
NYE
CLARK
NYE
UTAH
N
L I N C O L N
93
47
Atlanta Rd
45
46
Bristol Silver Mine
Monarch Mine
Ursine
322
33
Caselton
PIOCHE
Comet Mill
Pan American Mine
318
23
Panaca
25
319
Crestline
Rachel
Tempiute
1731109
Hiko
6
7
5
4
9
93
Caliente
SEE
ENLARGEMENT
NEXT PAGE
13
375
Groom Lake Rd
40
Alamo
317
Elgin
55
93
1
Carp
NELLIS
AIR FORCE
RANGE

*17

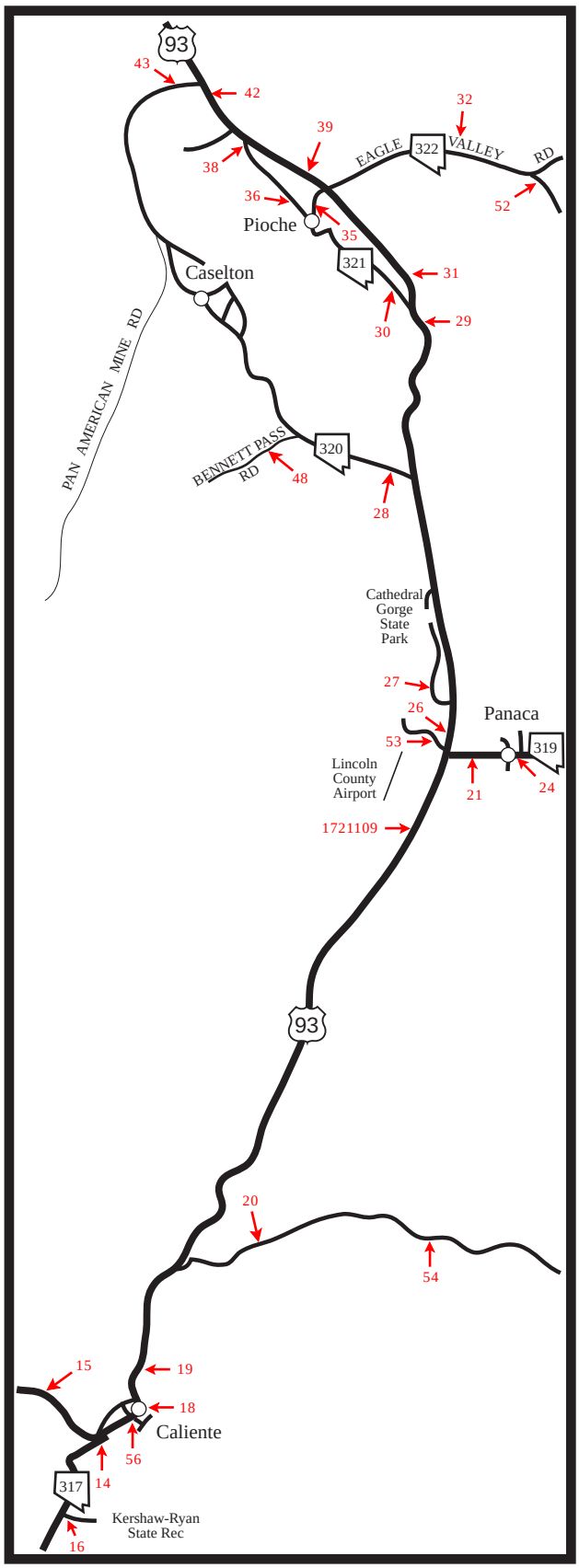

CALIENTE - PIOCHE

-N-

333

LINCOLN COUNTY

TABLE 3 - ANNUAL AVERAGE DAILY TRAFFIC AT PORTABLE TRAFFIC COUNT STATIONS -

STATION	1996	1997	1998	1999	2000	2001	2002	2003	2004	2005
0001	US-93, at mp LN-25 S of Alamo.									
	1400	1600	1800	2100	2250	1600	1550	1600	1600*	1500
0004	US-93, .6 mi S of SR-318 near Crystal Springs.									
	1300	1400	1700	1850	2000	1700	1500	1650	1650*	1750
0005	US-93, .1 mi N of SR-375.									
	620	590	750	560	820	610	600	600	630	570
0006	SR-318 (Sunnyside Cutoff Rd), .1 mi W of US-93 near Crystal Springs.									
	1100	1300	1600	1550	1600	1400	1300	1350	1400	1450
0007	SR-318 (Sunnyside Cut-off Rd), 1.6 mi N of SR-375.									
	870	1000	1100	1000	1150	1100	1200	1250*	1200	1300
0009	SR-375 (Warm Springs Rd), .7 mi W of SR-318 at Crystal Springs.									
	185	180	220	200	230	280	280	210	230	210
0013	SR-317 (Rainbow Cy Rd), S of Caliente 6.3 mi S of US-93.									
	100	75	100	95	120	120	140	90	90	140
0014	SR-317 (Rainbow Cy Rd), S of Caliente 300' S of US-93.									
	230	275	375	270	280	320	320*	230	260	300
0015	US-93, .5 mi S of SR-317 in Caliente.									
	655	625	700	570	700	620	670	680	750	610
0016	Park Rd to Kershaw-Ryan Rec Area, .7 mi E of SR-317 (Rainbow Cy Rd).									
		80	80	85	80	120	90	50	30	40
0018	US-93, in Caliente 100' N of Front St.									
	2050	2200	2200*	2000	2350	2200	2350	2300	2150	1950
0019	US-93, near the N City Limits of Caliente .1 mi N of mp 95.									
	1400	1300	1400	1250	1450	1400	1370*	1450	1350	1300

* = DATA ADJUSTED OR ESTIMATED

LINCOLN COUNTY

TABLE 3 - ANNUAL AVERAGE DAILY TRAFFIC AT PORTABLE TRAFFIC COUNT STATIONS -

STATION	1996	1997	1998	1999	2000	2001	2002	2003	2004	2005
0020	County Rd to Beaver Dam State Park, N of Caliente .2 mi E of US-93.									
				70	100	90	130	90	90*	80
0021	SR-319 (Panaca-Modena Rd), to Panaca .1 mi E of US-93.									
	1250	1200	1200	1250	1300	1300	1450	1500	1400	1450
0023	SR-319 (Panaca-Modena Rd), 4.8 mi E of US-93 &.75 mi W of the County Rd to the Delmue Ranch.									
	460	460	550	450	550	590	580	610	540	550
0024	1st South, .1 mi W of US- 93.									
				0		220	260	330	320	310
0025	SR-319 (Panaca-Modena Rd), .4 mi E of the County Rd to Crestline.									
	300	400	480	390	480	530	540	560	490	500
0026	US-93, .1 mi S of the County Rd to Cathedral Gorge.									
	1300	1050	1150	1020	1050	1200	1200*	1150	1100	1000
0027	State Park Rd to Cathedral Gorge, .1 mi W of US-93.									
		100	100	65	70	80	80	120	90	70
0028	SR-320 (Caselton Mine Loop), to Caselton .1 mi W of US-93.									
	55	45	45	35	50	50*	50*	40	40*	40
0029	US-93, .3 mi S of SR-321.									
	1200	1000	1000	1050	1050	1050*	1300	1150	940	920
0030	SR-321 (Pioche Rd), .1 mi N of US-93.									
	295	265	260	245	300	310	290	240	250	230
0031	US-93, 1 mi N of SR-321.									
	890	670	760	800	850	850	1000	920	750	720
0032	SR-322 (Ursine Rd), 2.1 mi E of US-93 at Pioche.									
	240	200	210	220	230	230*	230*	280	230	240

335 * = DATA ADJUSTED OR ESTIMATED

LINCOLN COUNTY

TABLE 3 - ANNUAL AVERAGE DAILY TRAFFIC AT PORTABLE TRAFFIC COUNT STATIONS -

STATION	1996	1997	1998	1999	2000	2001	2002	2003	2004	2005
0033	SR-322 (Ursine Rd), 12.9 mi E of US-93 at Pioche.									
	120	140	150	140	140	170	170*	190	150	150
0035	SR-322 (Main St), 30' S of Cedar St in Pioche.									
	1000	950	1080	970	1100	640	670	510	480	480*
0036	SR-321 (La Cour St), 300' W of SR-322 (Main St) in Pioche.									
	955	800	1100	820	980	980*	640	590	580	560
0038	SR-321 (Pioche Rd), .2 mi S of US-93 N of Pioche.									
	210	140	140	130	140	150	140	120	120	110
0039	US-93, .5 mi N of SR-322 (Main St) in Pioche.									
	590	390	400	420	400	490	490*	450*	460	470
0040	Groom Lake Rd, .1 mi S of SR-375.									
				0		30	30*	20	20*	20
0041	Seaman Wash Rd, 100' W of SR-318.									
							10	10	10*	10*
0042	US-93, .1 mi S of SR-320 to Caselton N of Pioche.									
	656	460	480	500	500	570	770	540	440	460
0043	SR-320 (Caselton Mine Rd), to Caselton 300' W of US-93 N of Pioche.									
	75	75	65	65	80	50	70	70	60	60
0045	Bristol Pass Rd, 50' W of US-93.									
						10	10	10	10*	10*
0046	US-93, 25' N of the County Rd to the Bristol Silver mine.									
	735	400	390	420	420	420*	570	430	430	430
0047	Holt Farm Rd, 0.1 mi E of US-93 (25.4 mi N of SR-320)									
						40	40*	110	110*	130

* = DATA ADJUSTED OR ESTIMATED

LINCOLN COUNTY

TABLE 3 - ANNUAL AVERAGE DAILY TRAFFIC AT PORTABLE TRAFFIC COUNT STATIONS -

STATION	1996	1997	1998	1999	2000	2001	2002	2003	2004	2005
0048	Bennett Pass Rd (Pan American Rd), 50' W of SR-320.									
						10	10*	10	10*	10*
0052	County Rd to Echo Canyon State Recreation Area, 100' S of SR-322 to Ursine.									
		90	90	65	90	90*	100	90	90	90
0053	SR-816 (Lincoln Co Airport Rd), Lincoln Co Airport 200' W of US-93 near Panaca.									
	30	10	40	55	40	40*	50	20	20*	50*
0054	Beaver Dam State Park Rd, 2.7 mi SE of US-93.									
	20	15	20	30	40	40*	20	20	20*	20
0055	Carp Rd, S of the Southern terminus of SR-317 3.2 mi S of the entrance rd to Elgin.									
	40	15	20	10	30	30*	30	20	20*	20*
0056	Spring St, S of US-93 in Caliente.									
			2300	1500	1700	1600	1650	1550	1600	1600*

* = DATA ADJUSTED OR ESTIMATED

LINCOLN COUNTY

TABLE 3 - ANNUAL AVERAGE DAILY TRAFFIC AT PORTABLE TRAFFIC COUNT STATIONS -

STATION	1996	1997	1998	1999	2000	2001	2002	2003	2004	2005
1721109	US-93, 1 mi S of SR-319									
	1135	1160	1195	1250	1270	1265	1340	1305	1335	1350
1731109	SR-318 (Sunnyside Rd), 4.5 mi N of Hiko & .1mi S of mp (SR-318/LN-5).									
	770	815	895	875	890	920	980	1005	1070	1050

* = DATA ADJUSTED OR ESTIMATED

*19

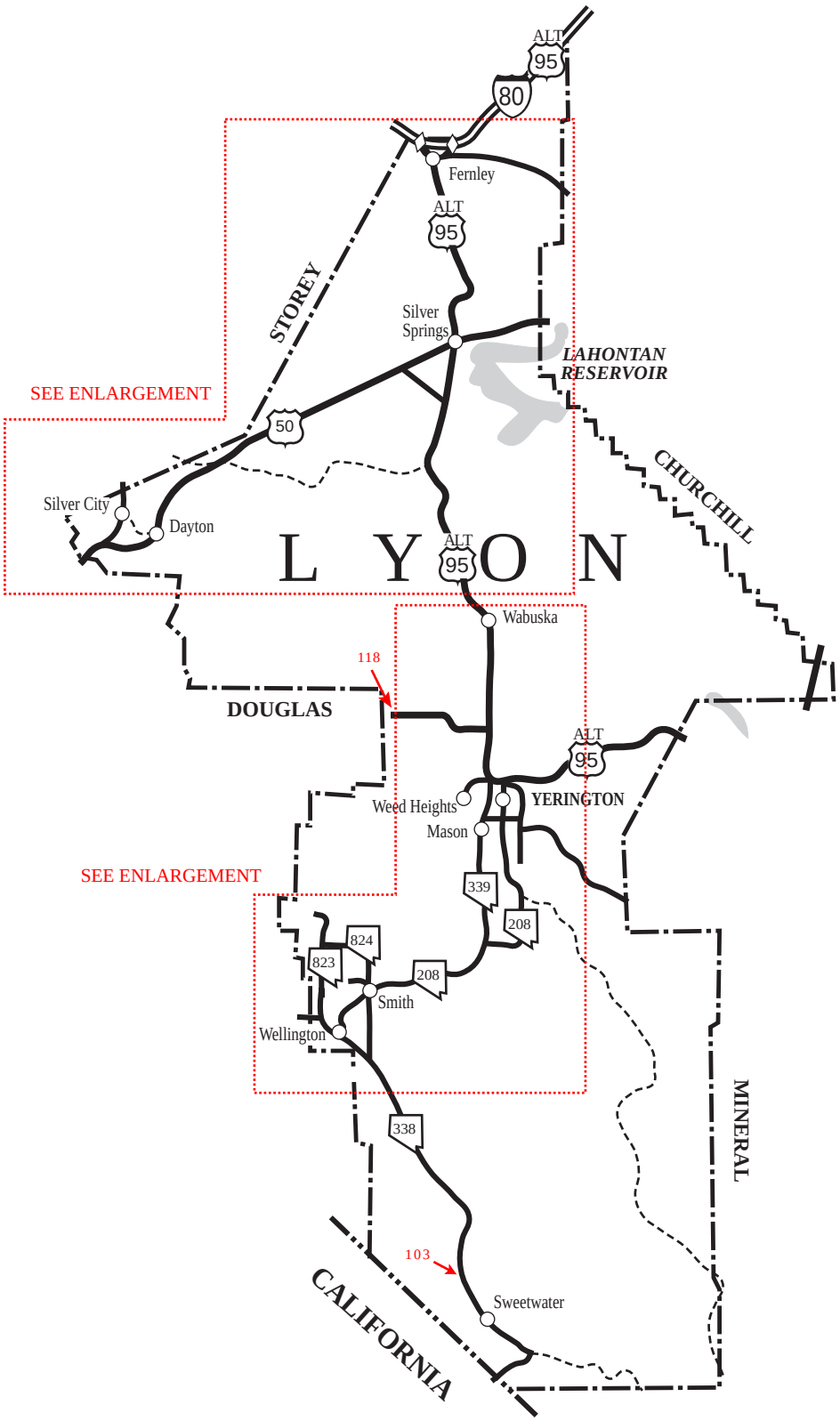

339

WADSWORTH-FERNLEY 46

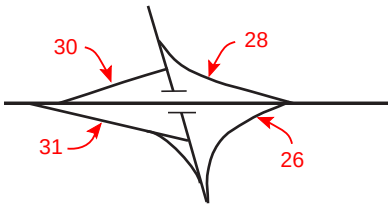

EAST FERNLEY 48

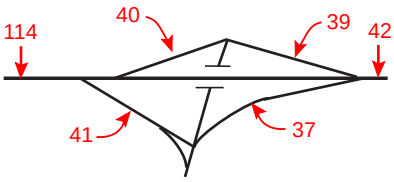

*19

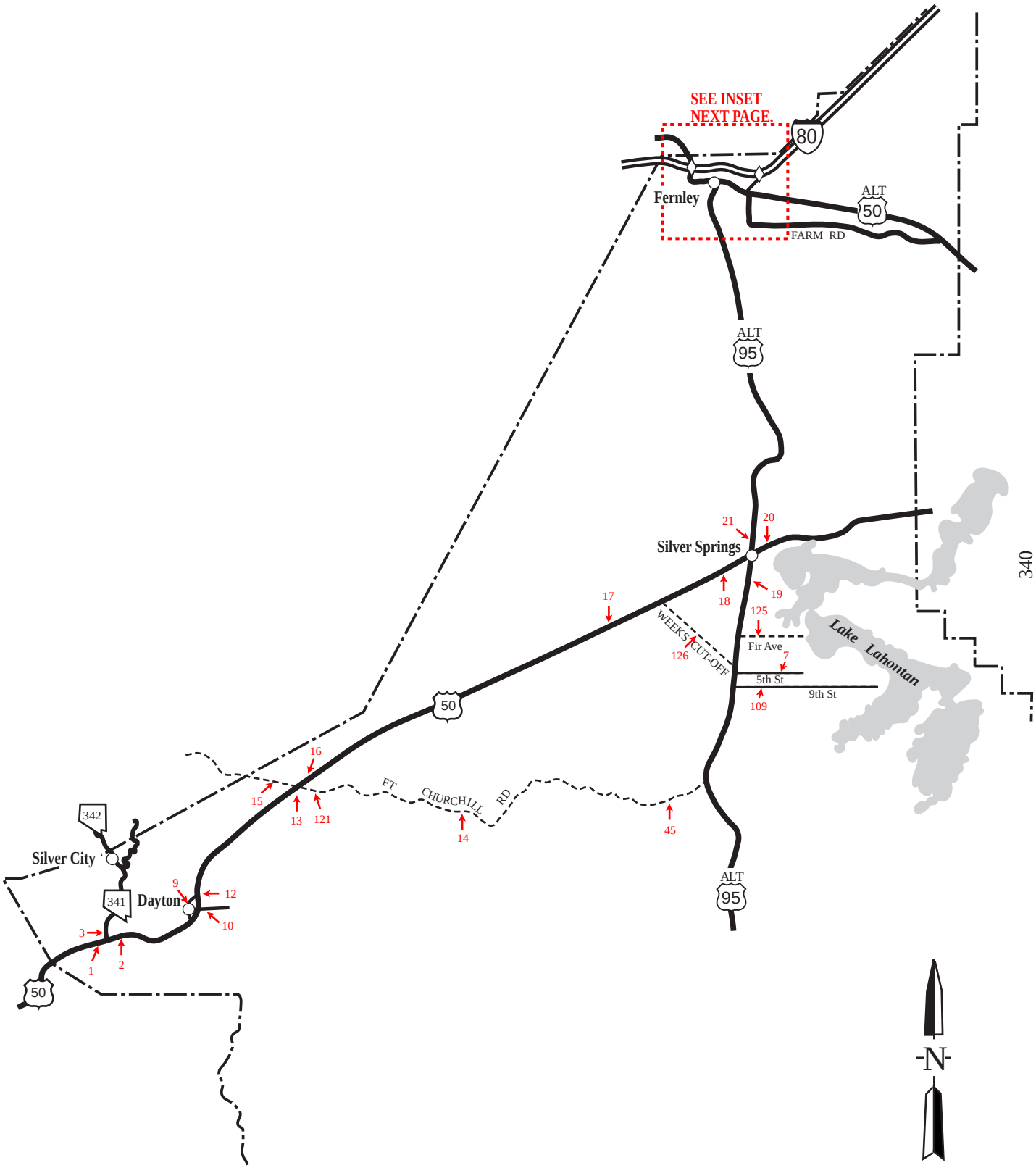

NORTHERN LYON
COUNTY

*19

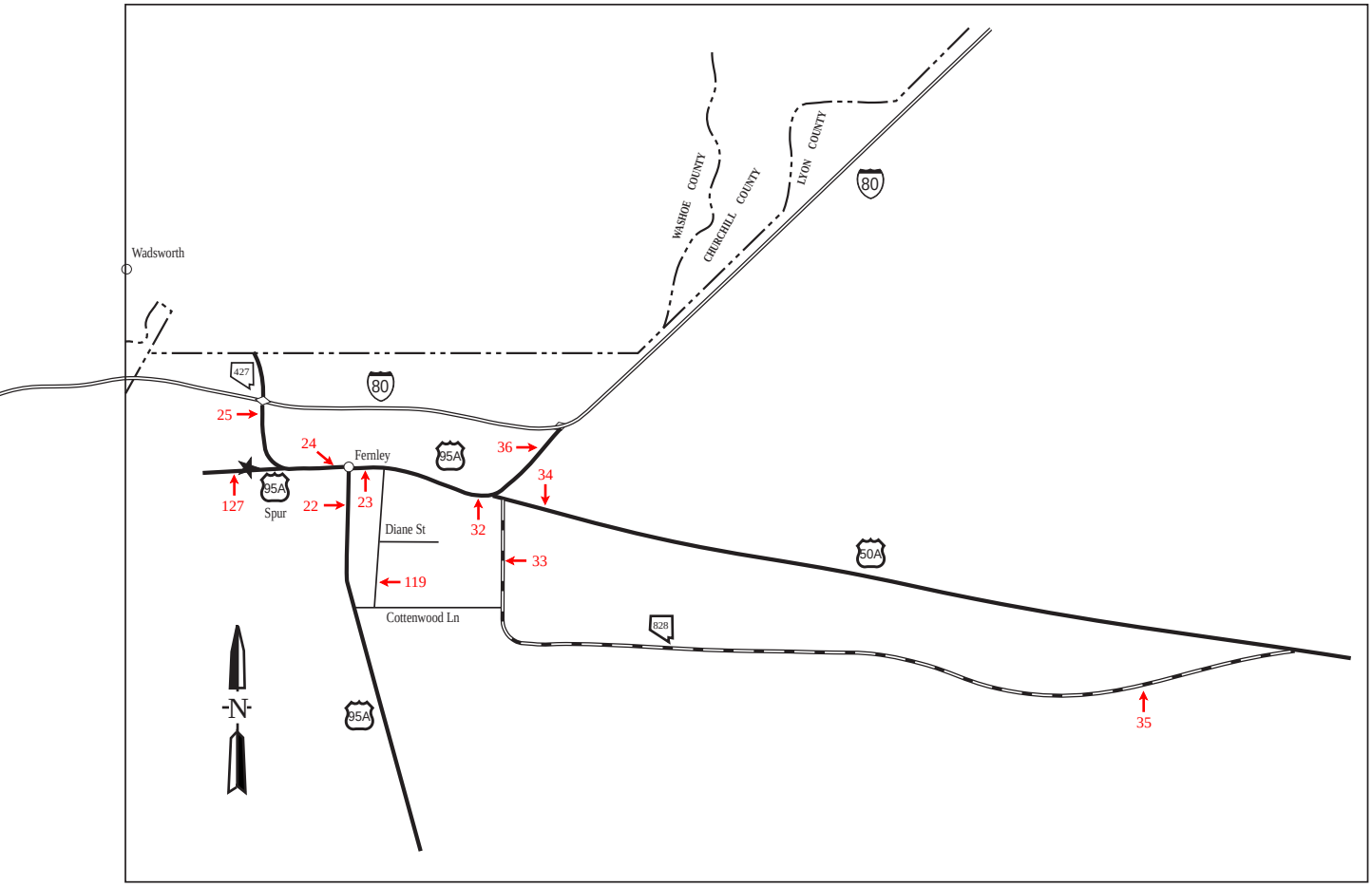

Wadsworth-Fernley
Enlarged Area

*19

YERINGTON

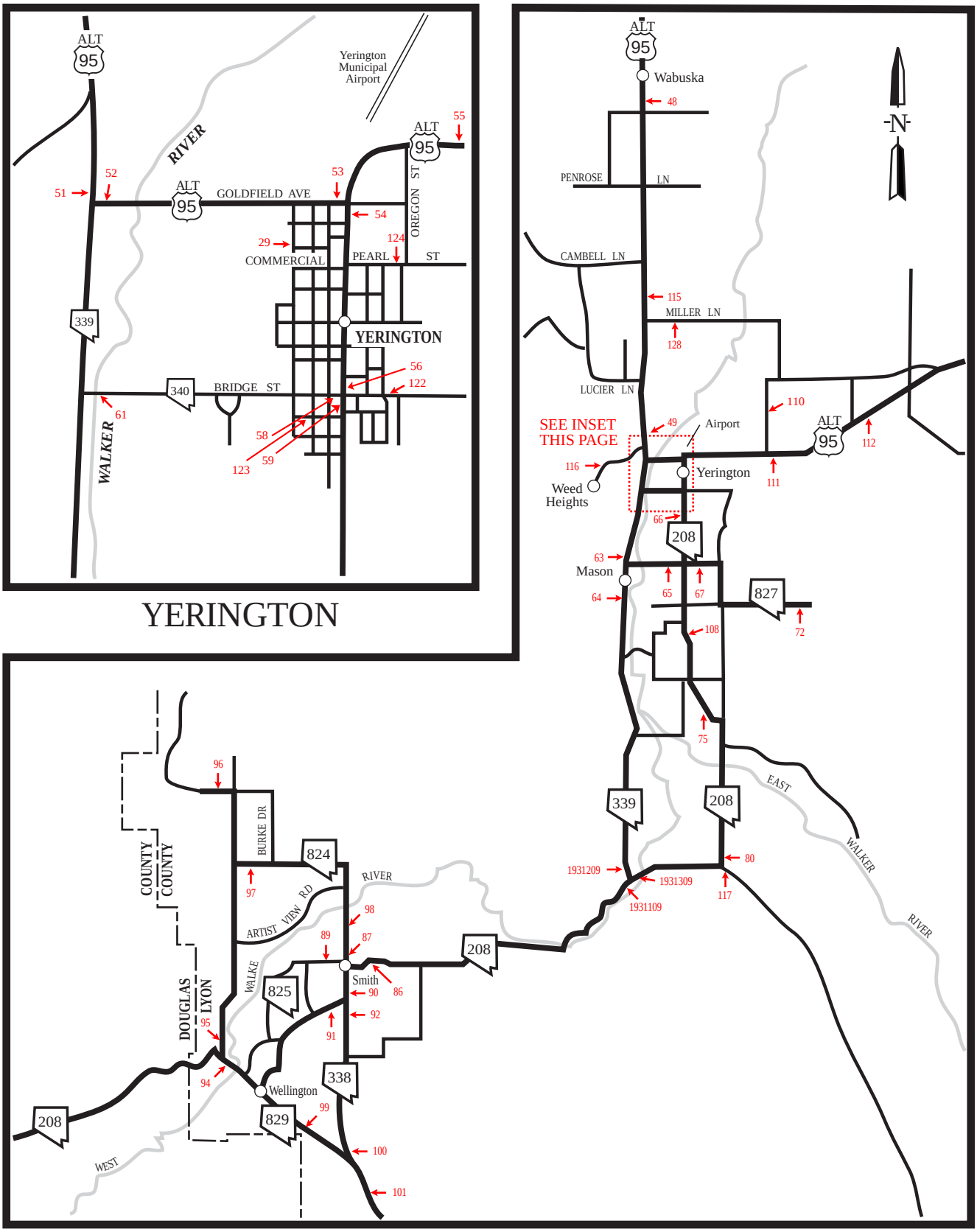

YERINGTON AREA

342

LYON COUNTY

TABLE 3 - ANNUAL AVERAGE DAILY TRAFFIC AT PORTABLE TRAFFIC COUNT STATIONS -

STATION	1996	1997	1998	1999	2000	2001	2002	2003	2004	2005
0001	US-50, .6 mi W of SR-341 (Virginia City Rd).									
	15000	17100	17100	18500	18200	18600*	21900	25400*	23200	25000
0002	US-50, .2 mi E of SR-341(Virginia City Rd).									
	14100	14200	14200	15900	15600*	15900*	18600	21600*	19900	22000
0003	SR-341 (Virginia City Rd), 200' N of US-50.									
	2450	2750	2800	3100	2950	2700	2700	3100	3350	3750
0007	Fifth St, .7 mi E of US-95A in Silver Springs at the RxR tracks.									
						510	660	640	710	790
0008	Ninth St, .6 mi E of US-95A in Silver Springs at the RxR tracks.									
							1150	1150	1150*	1300
0009	Pike St, 200' N of Main St in Dayton.									
				590	550	510	600	530	530	520
0010	Dayton Vy Rd, .1 mi E of US-50 in Dayton.									
	6100	6400	6300	6300*	6500	6900	6900*	9100	9500	9500*
0011	Churchill Cy-Thomas Smelter Rd, 2.2 mi W of US-95A N of Wasbuska at US-95A Jct.									
						20	10	20	20*	30
0012	US-50, .2 mi W of the entrance to the Dayton State Park.									
	10700	11600	11600	14400	14400	14400*	16700	17500	20400	20400
0013	US-50, 0.3 mi E of Graves Dr and 0.7 mi W of Occidental Dr. MP LY 10.0									
	8500	8900	8900	10200	10200	9900	12300	12800	13700	15400
0014	County Rd to Fort Churchill, 1.9 mi E of US-50.									
							80	50	50*	130
0015	Six Mile Cy Rd, 1.1 mi W of US-50.									
				1400	1450	1500	1500*	1700*	2250	2600

* = DATA ADJUSTED OR ESTIMATED

LYON COUNTY

TABLE 3 - ANNUAL AVERAGE DAILY TRAFFIC AT PORTABLE TRAFFIC COUNT STATIONS -

STATION	1996	1997	1998	1999	2000	2001	2002	2003	2004	2005
0016	US-50, .1 mi E of Chavez Rd.									
	5550	5400	5400	6050	6000	5600	6400*	6850	7050	7650
0017	US-50, .1 mi E of Cheyenne Rd (in Stage Coach) & 8.2 mi W of US-95A.									
	3950*	4400*	4800*	5000*	5000*	4900	5500	5600	5800	6250
0018	US-50, .7 mi W of US-95A at Silver Springs.									
	3170	3400	3700	3850*	3850*	3400	4000	4200	4100	4500
0019	US-95A, .1 miles S of US-50.									
	5100	5300	5100	5300*	5200	5200	5700	5350	5400*	5900
0020	US-50, 1.5 mi E of US-95A.									
	1900	1800	2100	2000	2000*	1800	1950	2000*	2050	2200
0021	US-95A, 270' N of US-50.									
	4200	4150	4300	4600	4500	4900	4900*	5350	5300	5650
0022	US-95A, 320' S of US-95A Spur in Fernley.									
	5300	5700	6100	6400	6700	6600	7600	8100	9050	9100*
0023	US-95A (Main St), 275' E of US-95A Spur.									
	8500	9000	9400	9750	10200	10400*	10600*	11200*	12000*	13000*
0024	SR-427 (Main St), 0.3 mi W of US-95A.									
	9100	9000	9600	10200	10200*	11000	11400	11300*	11900	12900
0025	SR-427 (Main St), 20' S of the RxR underpass btwn Fernley & Wadsworth.									
	9050	8600	9200	9550	9400	9600*	10900	10800	11000	12000*
0026	IR-80, E/B on-ramp of the Wadsworth-W Fernley Intch 'Exit 46'.									
	905	880	1225	1160	1100	1000	900	990	1200	1250
0027	East Newlands Dr, .1 mile E of Lyon Dr at the RxR crossing.									
						1600	1500	1400	1400*	1500

* = DATA ADJUSTED OR ESTIMATED

LYON COUNTY

TABLE 3 - ANNUAL AVERAGE DAILY TRAFFIC AT PORTABLE TRAFFIC COUNT STATIONS -

STATION	1996	1997	1998	1999	2000	2001	2002	2003	2004	2005
0028	IR-80, W/B off-ramp of the Wadsworth-W Fernley Intch 'Exit 46'.									
	740	780	1195	1130	1200	1100	900	1000	1450	1400
0029	Whitacre St, .1 mile N of Commercial Av.									
				85	90	90	80	90	90*	80*
0030	IR-80, W/B on-ramp of the Wadsworth-W Fernley Intch 'Exit 46'									
	2840	2875	3115	2970	3600	3050	3440	3400	3750	4000
0031	IR-80, E/B off-ramp of the Wadsworth-W Fernley Intch 'Exit 46'									
	2885	3095	3170	3170	3780	3400	3650	3650*	4150	4400
0032	US-95A, 200' W of US-50A to Hazen W of the Fernley overpass.									
	8500	9600	10200	10700	11000	11200*	11400*	13300	13900	14500*
0033	SR-828 (Fernley Farm District Rd), .15 mi S of US-50A.									
	2500	2500	3600	3800	4050	4700	5550	5700	6500	6500*
0034	US-50A, 2.6 mi E of SR-828.									
	6350*	7050*	7400*	7450*	7200	7900	8100	8700	10400	10800
0035	SR-828 (Fernley Farm District Rd), .25 mi W of US-50A.									
	270	270	270	340	330	380	510	430	530	660
0036	US-95A, to IR-80 at the N end of guardrail of RxR overpass.									
	12300	13000	13800	15600	15600*	16000	18100	19700	21700	22000*
0037	IR-80, E/B on-ramp of the E Fernley Intch 'Exit 48' .2 mi from cross traffic rd.									
	905	735	725	780	700	640	640	690	620	530
0038	Salvador Dr, E of Lyon Dr at the RxR crossing (Fernley area).									
							390	480	480*	440
0039	IR-80, W/B off-ramp of the E Fernley Intch 'Exit 48'									
	940	770	810	890	790	750	690	790	720	620

* = DATA ADJUSTED OR ESTIMATED

LYON COUNTY

TABLE 3 - ANNUAL AVERAGE DAILY TRAFFIC AT PORTABLE TRAFFIC COUNT STATIONS -

STATION	1996	1997	1998	1999	2000	2001	2002	2003	2004	2005
0040	IR-80, W/B on-ramp of the E Fernley Intch 'Exit 48'.									
	4060	3665	4995	5250	4670	4900	4910	5100	5650	5750
0041	IR-80, E/B off-ramp of the E Fernley Intch 'Exit 48'									
	3770	3890	4865	4980	4270	4600	4600	4650	5300	5100
0042	IR-80, at milepost LY 8.9.									
	6085	6685	7380	6950	6950	7090	7410	7800*	8000*	7600*
0045	Fort Churchill Rd, .2 mi W ofUS-95A.									
		235	235	190	210	230	180	190	190	230
0048	US-95A, .6 mi S of the RxR crossing at Wabuska.									
	2400	2500	2650	3000	3000	2800	3000*	2970*	2850	2850
0049	US-95A, .5 mi N of the County Rd to Weed Heights.									
	3800	3900	4100	4400	4400	4300	4500*	4450*	4800	4700*
0051	US-95A, 150' N of US-95A (Goldfield Av).									
	4700	4800	5100	5400	5300	5100	5450	5600	5600	5500*
0052	US-95A (Goldfield Av), .1 mi E of SR-339.									
	4350	4600	4700	5000	4800	4800	5050	4900	4900	4800
0053	US-95A (Goldfield Av), 2 Blocks W of SR-208 (Main St).									
	3800	4000	4000	4250	4250*	4100	4200*	4100*	5450	5450
0054	SR-208 (Main St), 75' S of US-95A (Goldfield Av).									
	5250	5450	5700	6100	6100*	5800	6300	6000	6150	6600
0055	US-95A, .2 mi E of Oregon St & .6 mi E of SR-208.									
	3450	3700	3600	3600	3600	3600	3900	3800	3700	4000
0056	SR-208 (Main St), 150' N of SR-340 (Bridge St).									
	5460	5500	5400	5600	5750	5300	5600	5400	5700	5800

* = DATA ADJUSTED OR ESTIMATED

LYON COUNTY

TABLE 3 - ANNUAL AVERAGE DAILY TRAFFIC AT PORTABLE TRAFFIC COUNT STATIONS -

STATION	1996	1997	1998	1999	2000	2001	2002	2003	2004	2005
0058	SR-340 (Bridge St), .1 mi W of SR-208 (Main St).									
	4250	4150	4300	4400	4600*	3900	3900*	3800*	4250	4350
0059	SR-208 (Main St), .1 mile S of SR-340 (Bridge St).									
	3605	4100	4100	4250	4250*	3900	4150	3800	3800*	4400
0061	SR-340 (Bridge St), .2 mi E of SR-339.									
	3050	2950	3050	3000	3150	2700	3000	2900	3050	3350
0063	SR-339 (Nordyke Rd), .2 mi N of SR-827 (Mason Rd).									
	2900	2800	3000	3000	3000	2700	3200	3300	3150	3250
0064	SR-339 (Nordyke Rd), 1 mile S of SR-827 in Mason.									
	1550	1400	1550	1600	1530	1500	1750	1950	1850	1950
0065	SR-827 (Mason Rd), 400' W of SR-208 (Topaz-Yerington Rd).									
	855	800	800	800	830	770	1050	990	980	930
0066	SR-208 (Topaz-Yerington Rd), 1.4 mi N of SR-827 (Mason Rd).									
	2670	2600	2650	2600	2600	2400	2750	2900	2850	3000
0067	SR-827 (Cremetti Ln), .25 mi E of SR-208.									
	195	195	195	300	280	240	240*	340	360	380
0072	Pursel Ln, 2.3 mi E of SR-827 (McKenzie Ln).									
	40	45	45	40	40	40	40*	30	30*	40
0075	SR-208 (Topaz-Yerington Rd), .6 mi N of MacKenzie Ln & .1 mi S of Fridhoff Ln.									
	435	450	475	570	510	470	610	600	580	570
0080	SR-208 (Topaz-Yerington Rd), 100' N of Pine Grove Rd.									
	400	410	420	470	450	410	540	510	520	500
0086	SR-208 (Topaz-Yerington Rd), .3 mi E of leg of Wye to SR-824 in Smith.									
	1450	1550	1650	1600	1650	1600	1750	1850	1950	1850

* = DATA ADJUSTED OR ESTIMATED

LYON COUNTY

TABLE 3 - ANNUAL AVERAGE DAILY TRAFFIC AT PORTABLE TRAFFIC COUNT STATIONS -

STATION	1996	1997	1998	1999	2000	2001	2002	2003	2004	2005
0087	SR-824 (Day Lane), 155' N of E leg of Wye to SR-208 & 293' S of SR-825.									
	1080	1080	970	1050	980	840	1000	1050	1100	1050
0089	SR-825 (Gage Rd), in Smith .1 mi W of SR-824 (Day Ln).									
	180	220	220	175	170	160	180	160	180	170
0090	SR-208 (Topaz-Yerington Rd), .2 mi N of SR-338 S of Smith.									
	1600	1550	1400*	1475	1400	1400	1650	1650	1850	1700
0091	SR-208 (Topaz-Yerington Rd), .2 mi W of SR-338 S of Smith.									
	1400	1300	1350	1200	1200*	1200	1350	1350	1450	1350
0092	SR-338 (Sweetwater Rd), .1 mi S of SR-208 S of Smith.									
	445	445	410	400	390	420	420	460	460	440
0094	SR-208 (Topaz-Yerington Rd), .5 mi E of SR-823 to Colony District.									
	1950	1800	1850	1900	1500	1500	2050	2000	2100	2000
0095	SR-823 (Colony District Rd), Lower Colony Rd .2 mi N of SR-208.									
	675	665	680	700	600*	590	720	760	790	840
0096	SR-823 (Artesia Rd), .1 mi W of jct of SR-823 (Hunewell Ln) N of SR-824.									
	180	190	170	290	200	160	220	200	210	210
0097	SR-824 (Day Ln), .2 mi E of SR-823 (Colony District Rd).									
	290	265	240	380	320	260	260*	320	360	330
0098	SR-824 (Day Ln), 1.5 mi N of SR-825 (Gage Rd) in Smith.									
	760	760	690	820	760*	760	790	790	850	800
0099	SR-829 (Wellington Rd), 1.2 mi E of SR-208 (Topaz-Yerington Rd) S of Wellington.									
	385	385	380	360	280*	260	410	380	420	380
0100	SR-338 (Sweetwater Rd), .1 mi N of SR-829 (Wellington Rd).									
	285	285	225	260	230	240	340	310	340	260

* = DATA ADJUSTED OR ESTIMATED

LYON COUNTY

TABLE 3 - ANNUAL AVERAGE DAILY TRAFFIC AT PORTABLE TRAFFIC COUNT STATIONS -

STATION	1996	1997	1998	1999	2000	2001	2002	2003	2004	2005
0101	SR-338 (Sweetwater Rd), .15 mi S of SR-829 (Wellington Rd).									
	425	425	420	420	400	390	550*	500	560	540
0103	SR-338 (Sweetwater Rd), 3.9 mi S of the County Rd at mp 9.7.									
	285	285	280	275	260*	260*	310	290	310	290
0108	SR-208 (Topaz-Yerington Rd), 300' S of SR-827 (Mason Rd).									
	1240	1280	1350	1350	1250	1200	1390*	1500	1400	1450
0109	Ninth St, .2 mi E of US-95A.									
							1300	1200	1250	1300
0110	County Rd (Old US-95A), to Mason Vy Wildlife Mgt Area .2 mi N of US-95A.									
				250	200	190	360	310	370	370*
0111	US-95A, .45 mi E of Pete Hendricks Rd.									
	2300	2250	2500	2500	2300	2600	2450	2650	2600	2650
0112	US-95A, .1 mi E of Miley Rd & .1 mi E of mp 7.									
	1600	1650	1650	1650	1600	1800	1850	1900	1850	1800
0114	IR-80, at mp LY 2.66									
	12070	12735	15705	15510	14400	15200*	15590	15900	18000*	17000*
0115	US-95A, btwn Miller Ln & Campbell Ln.									
	3350	3400	3500	3650	3500	3600	3900	3850	3800*	3700*
0116	Weed Heights Rd, .5 mi W of US-95A.									
	1050	1100	1000	900	930	930*	860	900	800*	660
0117	Pine Grove (Bodie Rd), .2 mi S of SR-208.									
	70	70	70	70	50	80	110	60	60*	70
0118	Gallagher Pass Rd (Campbell Ln), 5.1 mi W of US-95A.									
	40*	40*	40*	40*	30	30	10	50	50*	50

* = DATA ADJUSTED OR ESTIMATED

LYON COUNTY

TABLE 3 - ANNUAL AVERAGE DAILY TRAFFIC AT PORTABLE TRAFFIC COUNT STATIONS -

STATION	1996	1997	1998	1999	2000	2001	2002	2003	2004	2005
0119	Hardy Ln, .3 mi N of Cottonwood Ln.									
	980	865	840	850	1300	1300*	1400	1100	1300	1450
0121	Fort Churchill Rd, .15 mi S of US-50 E of Dayton.									
	110	110	100	110	120	140	140*	140*	160*	230
0122	Bridge St, .1 mi E of Charlotte Av in Yerington.									
	710	710	720	770	700	680	600	600*	720	720
0123	Orchard St, E of Whitaker Av in Yerington.									
				40	40	40	40	50	50*	40
0124	Pearl St, 117' W of Oregon St in Yerington.									
				1000	1000*	1100	1250	1250*	1300*	1600
0125	Fir St, in Silver Springs E of US-95A.									
				830	800	920	940	850	980	960
0126	Weeks-Ramsey Cutoff Rd, .1 mi S of US-50.									
				1800	1750	1800	1800*	1900	2300	2200
0127	Truckee Ln, .1 miles W of US-95A Spur in Fernley.									
				820	700	810	820	820*	780	800
0128	Miller Ln, .1 mi E of US-95A.									
							620	640	570	630

* = DATA ADJUSTED OR ESTIMATED

LYON COUNTY

TABLE 3 - ANNUAL AVERAGE DAILY TRAFFIC AT PORTABLE TRAFFIC COUNT STATIONS -

STATION	1996	1997	1998	1999	2000	2001	2002	2003	2004	2005
1931109	SR-208 (Topaz-Yerington Rd), 200' W of SR-339 (Nordyke Rd).									
	1330	1355	1335	1320	1325	1325	1430	1435	1500	1500
1931209	SR-339 (Nordyke Rd), 200' N of SR-208 (Yerington Rd).									
	1115	1035	1100	1085	1080	1120	1125	1155	1208	1250
1931309	SR-208 (Topaz-Yerington Rd), 200' E of SR-339 (Nordyke Rd).									
	330	360	365	360	370	390	435	405	433	410

* = DATA ADJUSTED OR ESTIMATED

*21

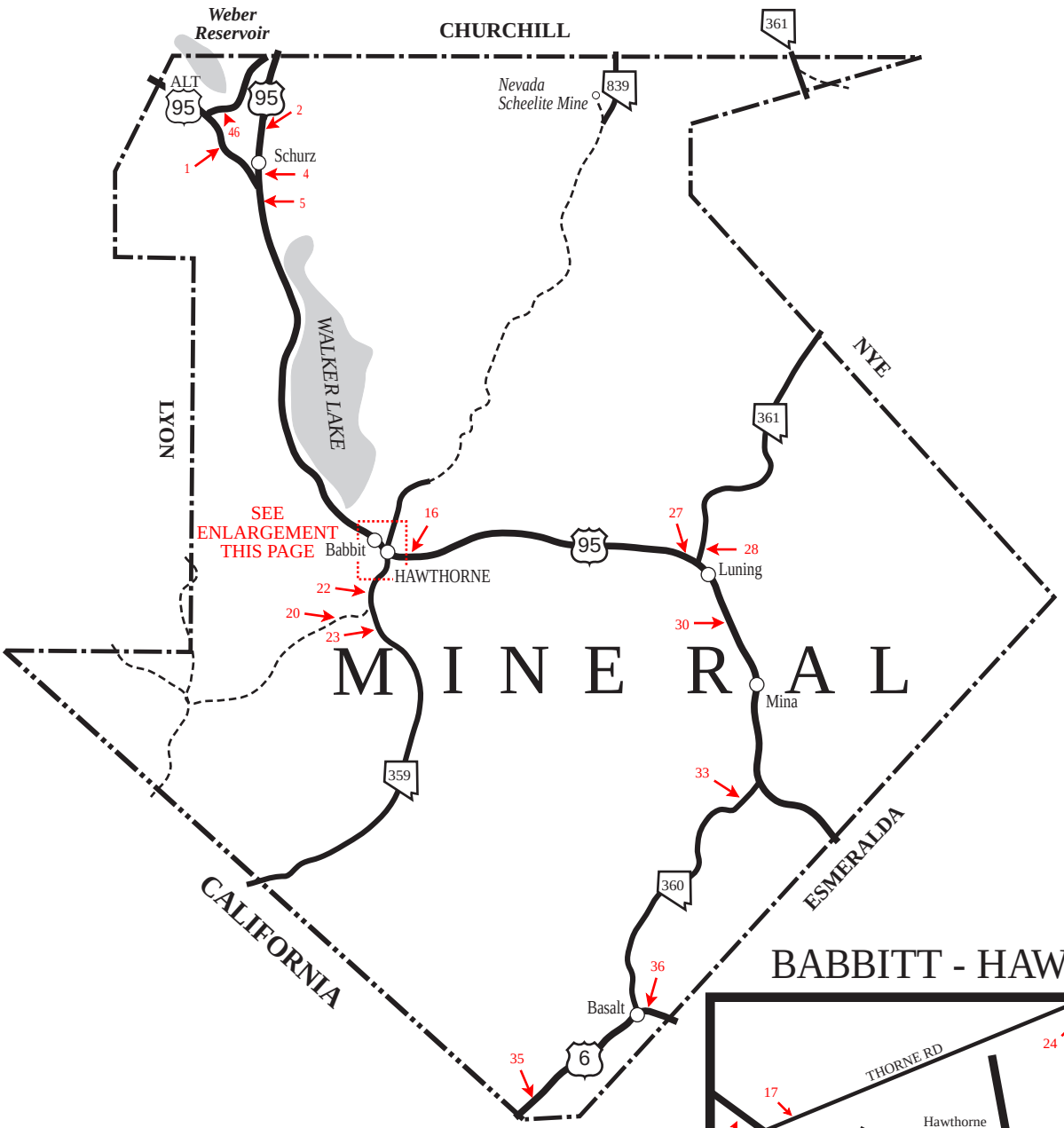

352

BABBITT - HAWTHORNE

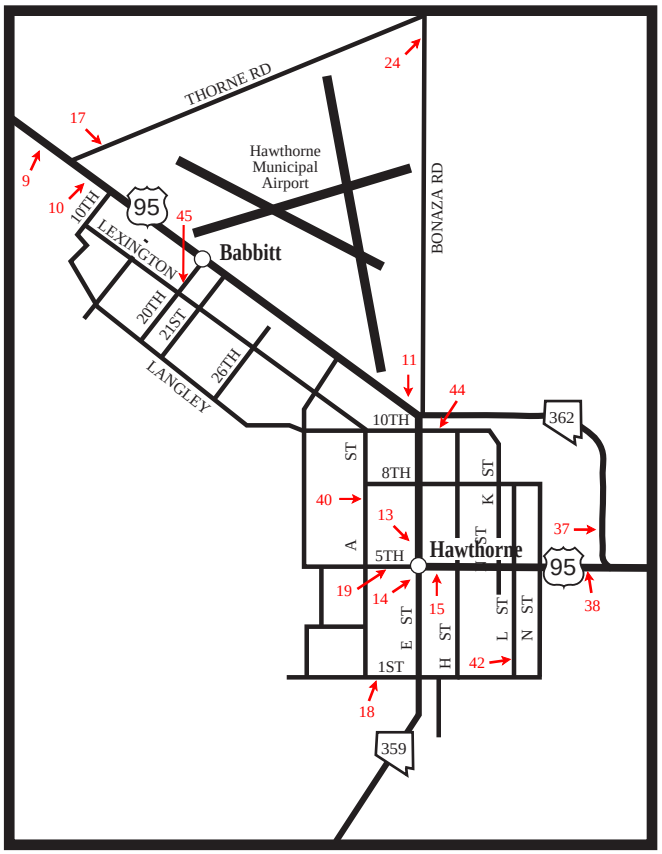

N

MINERAL COUNTY

TABLE 3 - ANNUAL AVERAGE DAILY TRAFFIC AT PORTABLE TRAFFIC COUNT STATIONS -

STATION	1996	1997	1998	1999	2000	2001	2002	2003	2004	2005
0001	US-95A, 1.8 mi E of MI-LY County Line & 9 mi W of US-95.									
	1000	1100	1000	910	1200	1200*	1200*	1350	1300	1250
0002	US-95, 200' N of RxR Grade Crossing in Schurz.									
	1800	1950	2000	1950	2000	2200	2170*	2500	2600	2550
0003	Vista Dr, 303' W of West Loop rd at the RxR Tracks.									
						150	150*	130	130	130
0004	US-95, .2 mi N of US-95A.									
	2350	2200	2300	2650	2650*	3000	3000*	2500	2550	2500
0005	US-95, .4 mi S of US-95A S of Schurz.									
	3050	3000	2800	3450	3500	3500*	3500*	3450	3500	3350
0006	Farm Rd, .4 mi E of Hospital rd at RxR tracks.									
						320	320*	350	380	350
0007	Mesquite Rd, 150' E of Hospital rd at the RxR tracks.									
						80	80*	50	30	30
0009	US-95, .5 mi N of the US Army Depot Entrance Rd at Babbitt.									
	3400	3000	3250	3200	3400	3000	3000*	3000*	3300	3050
0010	US-95, at Babbitt .4 mi S of the US Army Depot Entrance Rd.									
	4450	3600	4100	4500	4300	4700	4630*	4630*	4050	4000
0011	US-95, 235' N of 'C' St.									
	5500	4900	4700	5500	5900	5900*	5900*	5050	5150	5200
0012	Double Springs Rd, 247' N of Pasture Rd at the RxR tracks.									
						250	250*	190	190	230
0013	US-95, 200' N of SR-359 (Pole Line Rd).									
	6200	5600	5400	5900	6300	5300	5300*	5600	4900	4950

* = DATA ADJUSTED OR ESTIMATED

MINERAL COUNTY

TABLE 3 - ANNUAL AVERAGE DAILY TRAFFIC AT PORTABLE TRAFFIC COUNT STATIONS -

STATION	1996	1997	1998	1999	2000	2001	2002	2003	2004	2005
0014	SR-359 (Pole Line Rd), .1 mi S of US-95.									
	3600	2750	2600	2400	2500	2500*	2500*	2300*	2200	2350
0015	US-95, 200' S of SR-359.									
	5600	5300	5100	4900	5100	4500	5100*	4500	4250	4100
0016	US-95, .25 mi S of SR-362 (Hawthorne Truck By-pass Rd).									
	2650	2600	2600	2600*	2700	2700*	2700*	2800	2800	2850
0017	Thorne Rd, 900' N of US-95.									
								500	380	370
0018	First St, 180' E of 'B' St.									
								1400	1300	1250
0019	Fifth St, 200' E of 'A' St.									
								1700	1650	1650
0020	Lucky Boy Pass, 280' W of SR-359 (Pole Line Rd).									
									60	80
0021	Thorne Rd, 5.4 miles NE of Hawthorne at the RxR tracks.									
								40	40	30
0022	SR-359 (Pole Line Rd), .8 miles S of US-95 in Hawthorne.									
	675	500	480	630	500	500	500*	600	460	530
0023	SR-359 (Pole Line Rd), .1 mi S of the County Rd to Bodie via Lucky Boy Grade.									
	230	175	170	225	210	210	210	210*	140	130
0024	Bonanza Rd, 330' S of Thorne Rd at the RxR crossing (Hawthorne area)									
								320	280	280
0025	N 3rd Av, 250' S of Thorne Rd at the RxR crossing (Hawthorne area)									
								470	420	440

* = DATA ADJUSTED OR ESTIMATED

MINERAL COUNTY

TABLE 3 - ANNUAL AVERAGE DAILY TRAFFIC AT PORTABLE TRAFFIC COUNT STATIONS -

STATION	1996	1997	1998	1999	2000	2001	2002	2003	2004	2005
0027	US-95, .25 mi N of SR-361 to Gabbs.									
	2000	2200	2400	2300	2250	2400*	2200	2350	2500	2300
0028	SR-361 (Gabbs Vy Rd), .2 mi N of US-95 in Luning.									
	160	120	100	150	130	200	120	100	120	120
0030	US-95, 4.1 mi N of Mina.									
	2100	2100	2100	2050	2200	2400	2250	2400	2500	2300
0032	US-95, 1.2 mi N of Sodaville & .6 mi N of mp US-95/MI-13.									
	2000	2000	2000	2100	2150	2100	2150	2300	2300*	2300
0033	SR-360 (Mina-Basalt Cutoff Rd), .25 mi W of US-95 S of Sodaville.									
	475	475	370	360	380	440	490	500	540	690
0035	US-006, 3.8 mi E of the NV-CA Stateline.									
	770	770	790	770	1000	1200	1200	1300	1250	800
0036	US-006, .2 mi E of SR-360.									
	440	440	450	440	500	530	340	310	450	360
0037	SR-362 (Hawthorne Truck By-Pass Rd), .1 mile N of US-95.									
	930	830	800	1300	1050	1050*	1050*	1150	1200*	1450
0038	US-95, 800' N of SR-362 (Truck Bypass).									
	1900	1800	1700	1450	1500*	1200	1200*	1200	1200	1100
0040	'A' St, 125' N of W Seventh St.									
	880	940	900	900	900*	900*	900*	730	600	560
0042	L St, 220' N of 1st St.									
								140	110	110
0043	Pasture Rd, 160' E of US-95 in Schurz.									
								500	490	540

* = DATA ADJUSTED OR ESTIMATED

MINERAL COUNTY

TABLE 3 - ANNUAL AVERAGE DAILY TRAFFIC AT PORTABLE TRAFFIC COUNT STATIONS -

STATION		1996	1997	1998	1999	2000	2001	2002	2003	2004	2005
0044	10th St, 20' W of Essex Av.								240	230	240
0045	20th St, 100' E of Lexington.								10	10*	30
0046	Weber Reservoir Rd, .2 miles E of US-95A.								20	10	20

* = DATA ADJUSTED OR ESTIMATED

*23

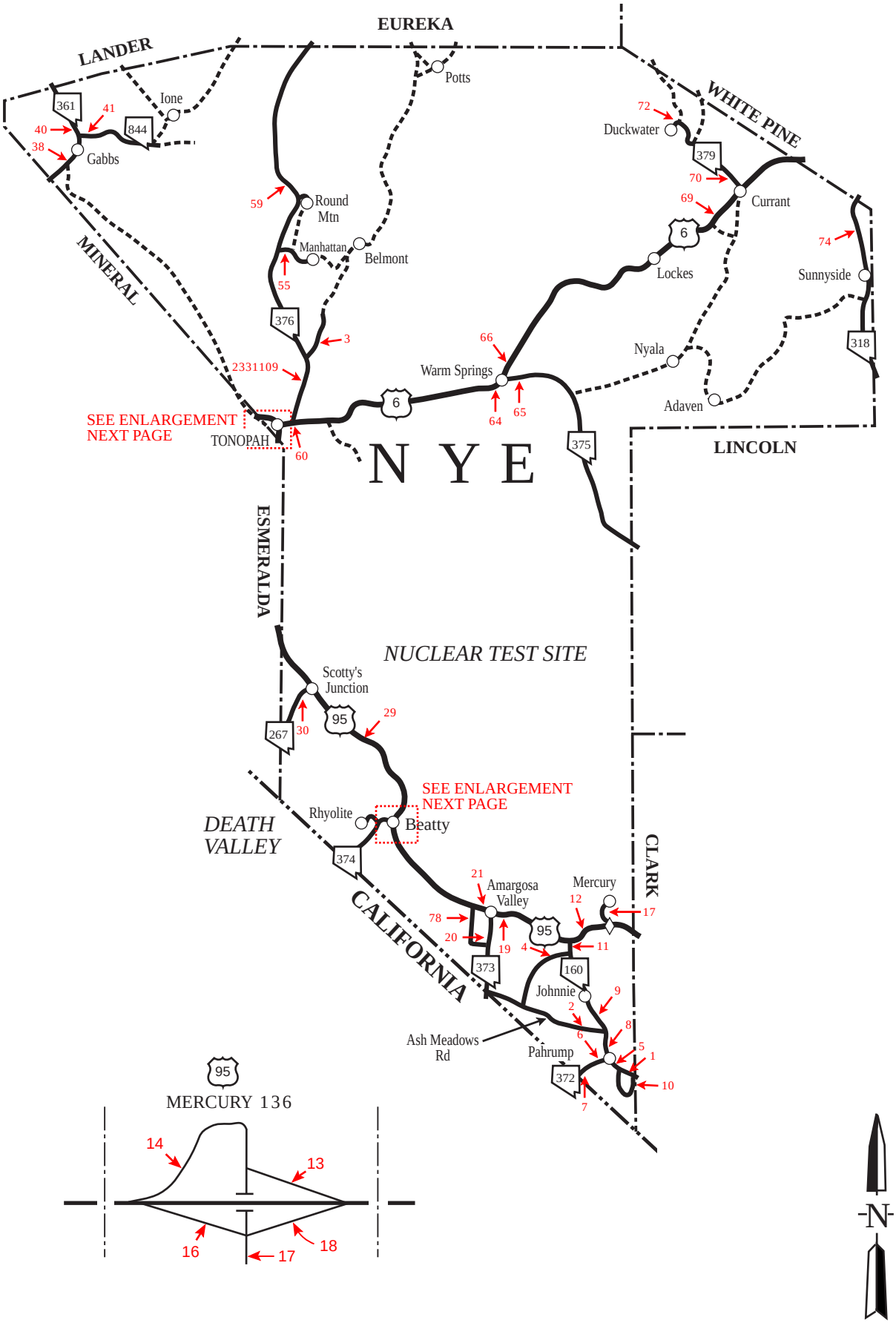
EUREKA
LANDER
WHITE PINE
MINERAL
ESMERALDA
LINCOLN
CLARK
CALIFORNIA
N Y E
NUCLEAR TEST SITE
DEATH VALLEY
Potts
Ione
Gabbs
Duckwater
Currant
Round Mtn
Manhattan
Belmont
Lockes
Sunnyside
Nyala
Adaven
Warm Springs
TONOPAH
Scotty's Junction
Rhyolite
Beatty
Amargosa Valley
Mercury
Johnnie
Pahrump
Ash Meadows Rd
SEE ENLARGEMENT NEXT PAGE
SEE ENLARGEMENT NEXT PAGE
361
844
379
6
318
376
375
95
267
374
373
160
372
2331109
MERCURY 136
95

357

*23

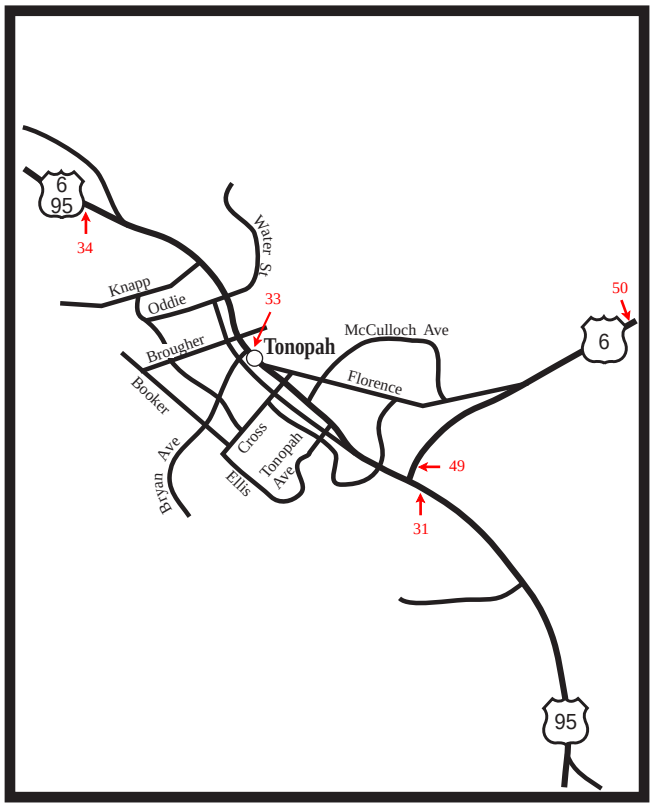

TONOPAH

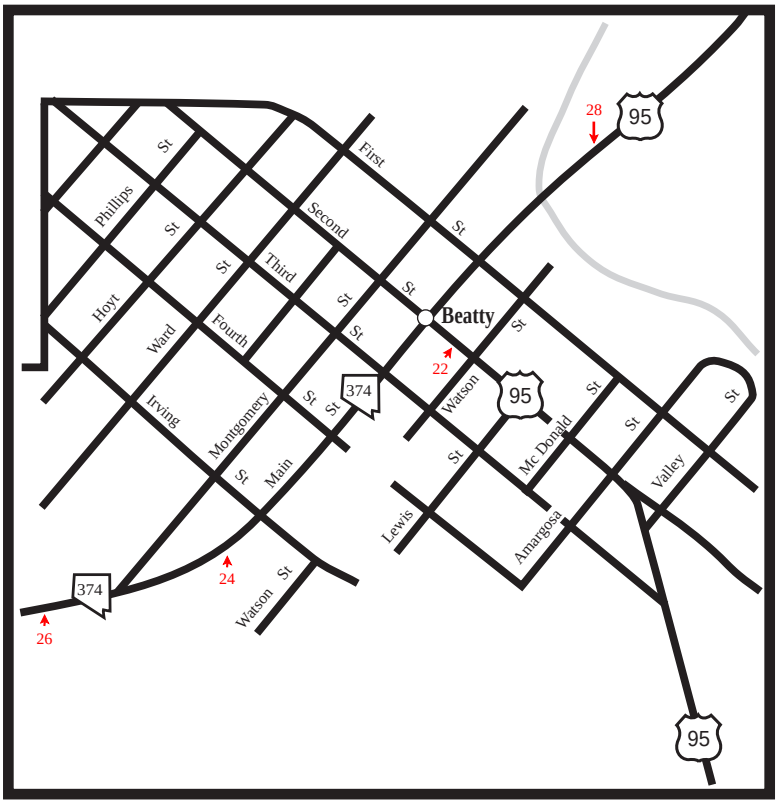

BEATTY

-N-

358

NYE COUNTY

TABLE 3 - ANNUAL AVERAGE DAILY TRAFFIC AT PORTABLE TRAFFIC COUNT STATIONS -

STATION	1996	1997	1998	1999	2000	2001	2002	2003	2004	2005
0001	SR-160 (Pahrump Valley Rd), in Pahrump Valley .8 mi N of the CL-NY County Line.									
	4700	5000	5400	6050	6400	6400*	6500	7780*	8600*	9800
0002	Ash Meadows-Bell Vista Rd, 2.3 mi W of SR 160.									
					2400	2500	2600	2500	2500	2700
0003	Belmont Rd, 1000' E of SR-376.									
					30	30*	70	40	40*	50
0004	Devils Hole Rd (Crystal Rd), .2 mi W of SR-160.									
					200	200	180	190	190	200
0005	SR-160 (Pahrump Vy Rd), 200' S of SR-372 (Charles Brown Hw).									
	14500	15600	16100	16100*	16400	16400*	16600*	18600	18900	23000
0006	SR-372 (Charles Brown Hw), .8 mi W of SR-160 & .2 mi W of mp 7.									
	8200	8900	8350	9450	9800	9800	9800*	10000*	11000*	13000*
0007	SR-372 (Charles Brown Hw), .1 miles E of NV-CA Stateline.									
	670	640	600	830	780	1000	800	810	860	860*
0008	SR-160 (Pahrump Vy Rd), .1 mi N of SR-372 (Charle Brown Hw).									
	10800	11900	13800	14400	15000	15000*	17400	19200	18500*	24000
0009	SR-160 (Pahrump Vy Rd), 7.7 mi N of SR-372 (Charles Brown Hw) 265 feet S of Blagg Rd.									
	1100	1050	1200	1350	1300	1400	1400*	1400*	1450	1550
0010	Hafen Ranch Rd (Caas St), .7 mi S of SR-160.									
					2150	2100	2350	2600	3050	730
0011	SR-160 (Pahrump Vy Rd), .1 mi S of US-95.									
	750	720	730	820	800	910	920	910	900	990
0012	US-95, 4 mi N of the Mercury Intch.									
	2780	2855	2940	2960	2980	3110	2800	2800*	3000	3150

* = DATA ADJUSTED OR ESTIMATED

NYE COUNTY

TABLE 3 - ANNUAL AVERAGE DAILY TRAFFIC AT PORTABLE TRAFFIC COUNT STATIONS -

STATION	1996	1997	1998	1999	2000	2001	2002	2003	2004	2005
0013	US-95, S/B off-ramp of the Mercury Intch 200' E of US-95.									
	100	80	85	110	100	120	130	160	140	170
0014	US-95, S/B on-ramp of the Mercury Intch .25 mi S of the cross traffic rd.									
	350	350	410	375	460	460	460	530	480	550
0016	US-95, N/B off-ramp of the Mercury Intch.									
	310	350	315	375	460	460	450	490	440	520
0017	D.O.E Rd to Mercury Test Site, .2 mi N of the Mercury Intch.									
	860	830	850	855	1000	960	960	1200	1250	1350
0018	US-95, N/B on-ramp of the Mercury Intch.									
	90	75	100	110	100	110	130	140	120	160
0019	US-95, 1.5 mi S of SR-373 (Death Vy Jct Rd).									
	2800	2900	2700	2850	2700	2900	2800*	2800	3200	2850
0020	SR-373 (Death Vy Jct Rd), .5 mi S of US-95.									
	720	610	700	660	650	650*	570	570*	760	560
0021	US-95, .2 mi N of SR-373.									
	2350	2500	2400	2580	2450	2500	2600	2500	2500*	2600
0022	US-95, .1 mi S of SR-374 (Death Vy Rd).									
	4800	4800	4800	4900	3500*	3400	3500*	3500	3500*	3400*
0024	SR-374 (Death Vy Rd), .6 mi W of US-95.									
	1350	1200	850	650	530	530	460	370	370*	540
0026	SR-374 (Death Vy Rd), 4.2 mi W of US-95 in Beatty .2 mi W of the county rd to Rhyolite.									
	310	310	360	400	280	280*	290	220	220*	310
0028	US-95, 1 mi N of SR-374 (Death Vy Rd).									
	2600	2600	2600*	2700	2700*	2500	2650	2450	2550	2400

360 * = DATA ADJUSTED OR ESTIMATED

NYE COUNTY

TABLE 3 - ANNUAL AVERAGE DAILY TRAFFIC AT PORTABLE TRAFFIC COUNT STATIONS -

STATION	1996	1997	1998	1999	2000	2001	2002	2003	2004	2005
0029	US-95, 7 mi N of Springdale Rest Stop at mp 77.									
	2000	2000	2000	2300	2150	2200	2200*	2250	2350	2200
0030	SR-267 (Scotty's Castle Rd), .3 mi W of US-95.									
	70	70	60	60	60	70	50	50	50*	50*
0031	US-95, .2 mi S of US-6 in Tonopah across from the Sierra Pacific Power Company.									
	6200	5900	5800	6600	6150	5800	5600	5650*	5700*	5550
0033	US-006-US-95, in Tonopah 100' S of Bryan Av.									
	7900	8200	9000	9500	9500*	7800	7050	7250	7000	6800
0034	US-006-US-95, 500' N of Cemetery Rd N of Tonopah at mp 0.									
	4150	4550	4400	4700	4500	4100	4150	4300	4300	4100
0036	County Rd, Gabbs Rd 21.7 mi from Poleline Rd, N of Tonopah US-6 & 95.									
							20	20*	20	20*
0037	Pole line County Rd, .9 mi E of SR-361 S of Gabbs.									
							20	20	20	10
0038	SR-361 (Gabbs Vy Rd), 200' N of 3rd St.									
	350	310	270	320	230	250	240	260	250	250*
0039	County Rd, to the Basic Refractories Plant in Gabbs .15 mi E of SR-361.									
							210	190	170	150
0040	SR-361 (Gabbs Vy Rd), .2 mi N of SR-844 (Ione Rd).									
	160	190	180	220	160	170	170*	190	260	230
0041	SR-844 (Ione Rd), .2 mi E of SR-361 (Gabbs Vy Rd).									
	55	95	70	110	50	50*	100	90	90*	110
0049	US-006, .25 mi E of US-95 in Tonopah.									
	2000	2150	2050	2200	2300	1900	1600*	1800	1800	1750

* = DATA ADJUSTED OR ESTIMATED

NYE COUNTY

TABLE 3 - ANNUAL AVERAGE DAILY TRAFFIC AT PORTABLE TRAFFIC COUNT STATIONS -

STATION	1996	1997	1998	1999	2000	2001	2002	2003	2004	2005
0050	US-006, .2 mi W of SR-376.									
	1150	1250	1250	1300	1500	1100	1030*	1050	1150	1050
0055	SR-377 (Manhattan Rd), to Manhattan 400' E of SR-376.									
	95	100	120	65	90	80	90	80	80	110
0059	SR-376 (Tonopah-Austin Rd), 2.4 mi S of Carvers Rest Area.									
	970	1100	1140	1200	1200	1200	1200	1200	1100	1150
0060	US-006, .2 mi E of SR-376 (Tonopah-Austin Rd).									
	635	650	650	670	670*	600	560	620	690	590
0064	US-006, 200' W of SR-375 (Warm Springs Rd).									
	280	300	280	290	340	290	290*	310	300	290
0065	SR-375 (Warm Springs Rd), 200' S of US-006.									
	120	130	120	150	200	140	140*	100	130	150
0066	US-006, .3 mi E of SR-375 (Warm Springs Rd).									
	195	200	200	150	210	180	210	220*	210	210*
0069	US-006, .6 mi W of SR-379 (Duck Water Rd).									
	200	250	270	250	250	250*	220	230	210	220
0070	SR-379 (Duckwater Rd), .1 mi N of US-006.									
	145	130	140	100	100	100	120	110	90	100
0072	SR-379 (Duckwater Rd), 19.2 mi N of US-006 & 150' S of the N end of oiled pavement.									
	60	60	75	90	130	70	70	70*	70	90
0074	SR-318 (Sunnyside Rd), drop box W at NY-WP County Line.									
	810	900	925	1000	1000	910	1050	1050	1050	1050
0078	Valley View Rd, .1 mi W of US-95.									
	135	140	135	120	100	100*	90	110	140	140

* = DATA ADJUSTED OR ESTIMATED

NYE COUNTY

TABLE 3 - ANNUAL AVERAGE DAILY TRAFFIC AT PORTABLE TRAFFIC COUNT STATIONS -

STATION	1996	1997	1998	1999	2000	2001	2002	2003	2004	2005
2331109	SR-376, 0.4 mi N. of US-6									
	520	550	460	490	650	510	510	505	500	490

* = DATA ADJUSTED OR ESTIMATED

*27

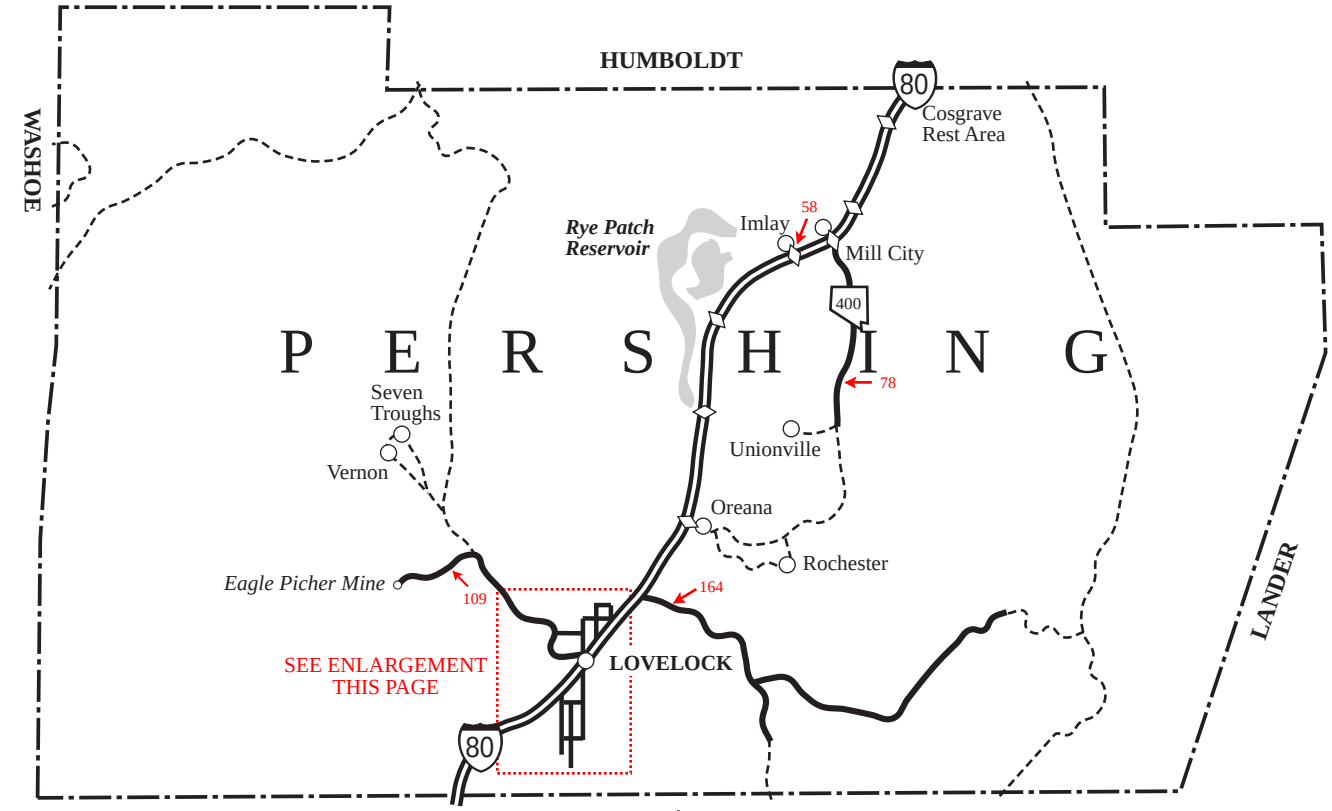

364

-N-

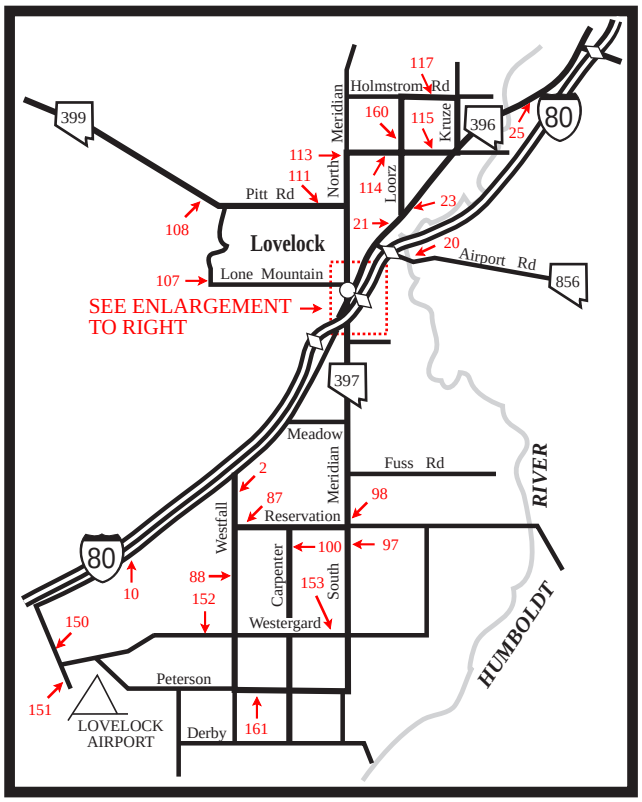

LOVELOCK AREA

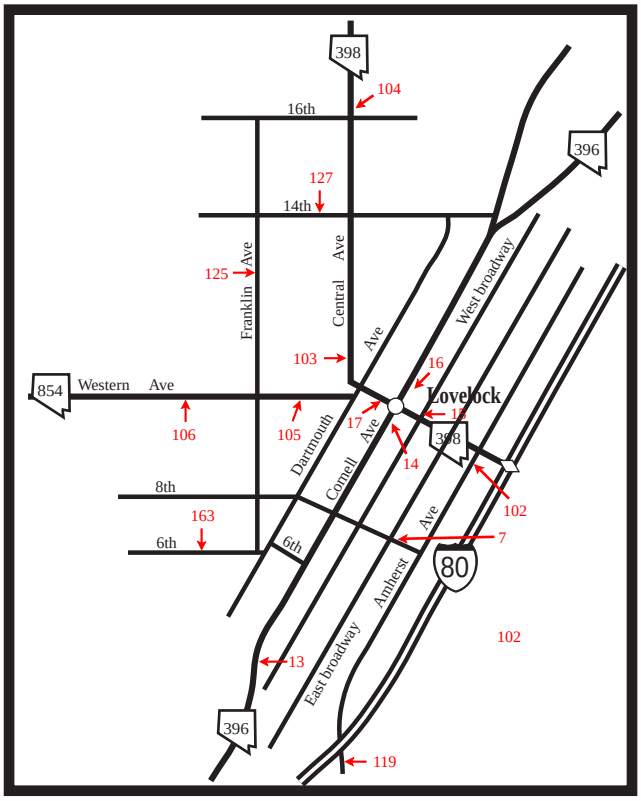

LOVELOCK

INTERSTATE 80 INTERCHANGES

TOULON 93

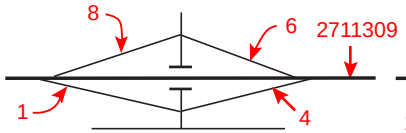

WEST LOVELOCK 105

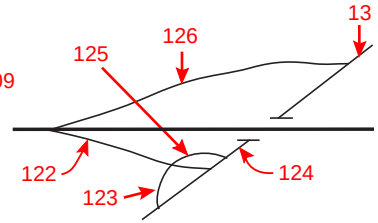

MAIN STREET 106

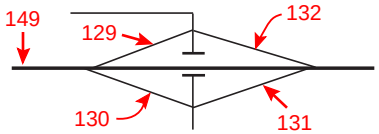

EAST LOVELOCK 107

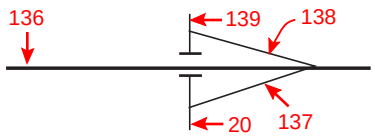

COAL CANYON 112

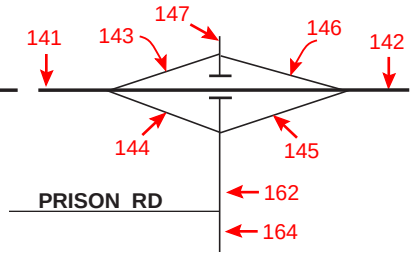

OREANA-ROCHESTER 119

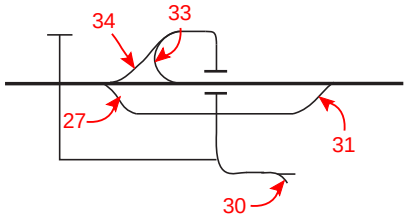

RYE PATCH DAM 129

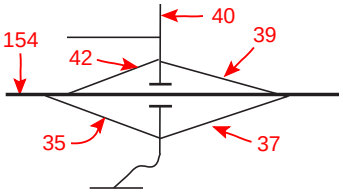

HUMBOLDT 138

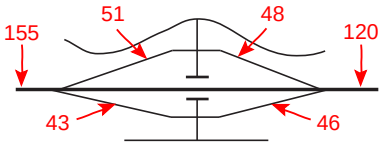

IMLAY 145

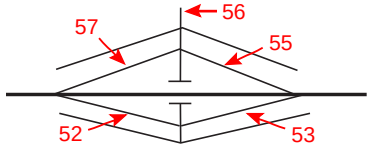

DUN GLEN MILL CITY 149

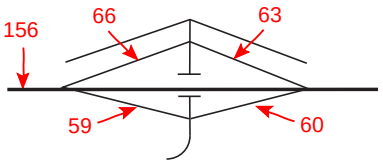

DUN GLEN 151

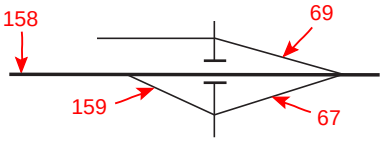

COSGRAVE 158

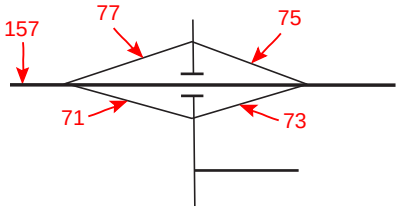

PERSHING COUNTY

TABLE 3 - ANNUAL AVERAGE DAILY TRAFFIC AT PORTABLE TRAFFIC COUNT STATIONS -

STATION	1996	1997	1998	1999	2000	2001	2002	2003	2004	2005
0001	IR-80, E/B off-ramp of the Toulon Intch 'Exit 93'.									
	60	60	105	100	90	90	90*	90	80	80*
0002	Westfall Rd, .1 mi E of Lower Valley Rd S of Lovelock at the RxR tracks.									
							170	150	150	190
0003	Meadow Rd, .2 mi E of Lower Valley Rd S of Lovelock at the RxR tracks.									
							20	20	20*	10
0004	IR-80, E/B on-ramp of the Toulon Intch 'Exit 93' 150' E of the cross traffic rd.									
	95	95	75	80	100	50	50	50*	40	50
0005	Industrial Area Rd, 178' E of Cornell Av.									
								630	570	330
0006	IR-80, W/B off-ramp of the Toulon Intch 'Exit 93'									
	95	95	120	110	120	120	80	80	80	80
0007	Eighth St, 60' E of Broadway Av.									
							260	300	270	360
0008	IR-80, W/B on-ramp of the Toulon Intch 'Exit 93'									
	60	60	170	160	140	140	100	100	100	100
0009	Rogers Rd, E of SR-396 at the RxR tracks (Lovelock Area).									
							310	310	340	330
0010	Lower Valley Rd, at mp PE 11.1 2.2 mi E of the rd to Derby Airport SW of Lovelock.									
				50	40	40	40	50	50*	60
0011	Irish American Rd, E of I-80 at the RxR crossing.									
										380
0013	SR-396 (Cornell Av), 100' S of Bowean St.									
	1550	2200	2200	2250	2400	2700	2700*	2100	2000*	2100*

* = DATA ADJUSTED OR ESTIMATED

PERSHING COUNTY

TABLE 3 - ANNUAL AVERAGE DAILY TRAFFIC AT PORTABLE TRAFFIC COUNT STATIONS -

STATION	1996	1997	1998	1999	2000	2001	2002	2003	2004	2005
0014	SR-396 (Cornell Av), 150' W of SR-398 (Main St).									
	3550	3900	3900	2700	2800	2800*	2550	2550	2450	2500*
0015	SR-398 (Main St), 200' S of SR-396 (Cornell Av).									
	1860	1850	1850	1750	2000	2100	1950	2050	1900	2150
0016	SR-396 (Cornell Av), 100' E of SR-398 (Main St).									
	4500	4850	4850	3400	3450	4000	4000*	3250	3200	3300*
0017	SR-398 (Main St), 100' S of Dartmouth Av.									
	2800	2450	2450	1700	1700*	2700	2600	2400	2400	2500
0020	SR-856 (Airport Rd), .1 mi S of the E/B on-ramp at the E Lovelock Intch 'Exit 107'.									
	890	1000	1000	825	890	890*	840	770	810	830
0021	SR-396 (Upper Valley Rd), .1 mi S of Loorz Rd.									
	1450	1450	1450	1230	1250	1400	1250	1150*	1200	1250
0023	SR-396 (Upper Valley Rd), 1 mi N of Loorz Rd.									
	960	950	950	810	810	950	890	830	810	860
0025	SR-396 (Upper Valley Rd), .2 mi W of cross traffic rd of the Coal Canyon Intch 'Exit 112'.									
	600	470	420	390	390	460	460*	370	350	380
0027	IR-80, E/B off-ramp of the Oreana Intch 'Exit 119' 236' W of SR-858.									
	190	165	140	205	190	170	150	150	160	160*
0030	SR-858 (Oreana Rd), .7 mi S of the E/B ramps of the Oreana Intch 'Exit 119'.									
	295	280	280	270	260	250	270	260	250	250
0031	IR-80, E/B on-ramp of the Oreana Intch 'Exit 119' 55' E of SR-858.									
	140	60	120	90	60	70	70	50	50	50
0033	IR-80, W/B off-ramp of the Oreana Intch 'Exit 119' 130' E of SR-858 .									
	60	55	70	65	60	60	50	50	50	60

* = DATA ADJUSTED OR ESTIMATED

PERSHING COUNTY

TABLE 3 - ANNUAL AVERAGE DAILY TRAFFIC AT PORTABLE TRAFFIC COUNT STATIONS -

STATION	1996	1997	1998	1999	2000	2001	2002	2003	2004	2005
0034	IR-80, W/B on-ramp of the Oreana Intch 'Exit 119' .1 mi W of SR-858.									
	145	165	150	165	180	150	130	140	150	150
0035	IR-80, E/B off-ramp of the Rye Patch Intch 'Exit 129'.									
	385	385	385	490	390	350	440	310	300	300
0037	IR-80, E/B on-ramp of the Rye Patch Intch 'Exit 129'.									
	380	480	495	520	380	330	350	320	300	350
0039	IR-80, W/B off-ramp of the Rye Patch Intch 'Exit 129'.									
	280	380	350	290	200	220	240	210	210	220
0040	SR-401(Rye Patch Dam Rd), .4 mi N of the W/B ramps at the Rye Patch Intch 'Exit 129'.									
	245	245	245	120	160	150	210	210*	220	300
0042	IR-80, W/B on-ramp of the Rye Patch Intch 'Exit 129'.									
	300	300	360	320	300	220	220*	200	210	190
0043	IR-80, E/B off-ramp of the Humboldt Intch 'Exit 138' .2 mi W of the cross traffic rd.									
	65	95	95	55	70	60	60	50	60	60
0046	IR-80, E/B on-ramp of the Humboldt Intch 'Exit 138' .1 mi E of the cross traffic rd.									
	110	200	145	115	100*	110	120	110*	130	100
0048	IR-80, W/B off-ramp of the Humboldt Intch 'Exit 138' .1 mi E of the cross traffic rd.									
	110	190	145	120	100	100*	90	110	110	90
0051	IR-80, W/B on-ramp of the Humboldt Intch 'Exit 138' .2 mi W of the cross traffic rd.									
	70	95	95	60	70	70*	50	40	50	50
0052	IR-80, E/B off-ramp of the Imlay Intch 'Exit 145' .2 mi W of the cross traffic rd.									
	110	110	75	70	70	70*	70*	80	80	80
0053	IR-80, E/B on-ramp of the Imlay Intch 'Exit 145' .2 mi E of the cross traffic rd.									
	120	110	105	100	60	90	60	70	70	70

* = DATA ADJUSTED OR ESTIMATED

PERSHING COUNTY

TABLE 3 - ANNUAL AVERAGE DAILY TRAFFIC AT PORTABLE TRAFFIC COUNT STATIONS -

STATION	1996	1997	1998	1999	2000	2001	2002	2003	2004	2005
0055	IR-80, W/B off-ramp of the Imlay Intch 'Exit 145' .2 mi E of the cross traffic rd.									
	110	110	65	60	40	80	50	50	60	50
0056	Imlay Rd, 70' N of the Frontage Rd.									
	245	245	300	250	300	270	220	230	220	230
0057	IR-80, W/B on-ramp of the Imlay Intch 'Exit 145' .1 mi W of the cross traffic rd.									
	100	100	75	100	100	100*	70	70	70	70
0058	Imlay Rd, 150' S of Nevada Av.									
	145	145	150	120	130	100	100	110	100	110
0059	IR-80, E/B off-ramp of the Mill City Intch 'Exit 149' .2 mi W of the cross traffic rd.									
	465	465	320	330	250	210	310	340	340	380
0060	IR-80, E/B on-ramp of the Mill City Intch 'Exit 149' .2 mi E of the cross traffic rd.									
	80	90	80	90	100	90	90	100	90	110
0061	Jungo/Sulphur Rd .2 mi N of E Frontage Rd, at the RxR in Imlay.									
										70
0063	IR-80, W/B off-ramp of the Mill City Intch 'Exit 145' .2 mi E of the cross traffic rd.									
	55	50	60	60	60	60	50	40	40	40
0066	IR-80, W/B on-ramp of the Mill City Intch 'Exit 149' .2 mi W of the cross traffic rd.									
	545	600	590	530	550	550*	600	580	560	660
0067	IR-80, E/B on-ramp of the Dun Glen Intch 'Exit 151' .15 mi E of the cross traffic rd.									
	450	475	475	450	340	340	450	560	450	550
0069	IR-80, W/B off-ramp of the Dun Glen Intch 'Exit 151' .2 mi E of the cross traffic rd.									
	550	550	540	470	500	500	540	520	490	550
0071	IR-80, E/B off-ramp of the Cosgrave Intch 'Exit 158' .2 mi W of the cross traffic rd.									
	300	275	275	350	350	360	320	330	280	350

* = DATA ADJUSTED OR ESTIMATED

PERSHING COUNTY

TABLE 3 - ANNUAL AVERAGE DAILY TRAFFIC AT PORTABLE TRAFFIC COUNT STATIONS -

STATION	1996	1997	1998	1999	2000	2001	2002	2003	2004	2005
0073	IR-80, E/B on-ramp of the Cosgrave Intch 'Exit 158' .15 mi E of the cross traffic rd.									
	325	270	325	360	400	270	300	290	260	290
0075	IR-80, W/B off-ramp of the Cosgrave Intch 'Exit 158' .15 mi W of the cross traffic rd.									
	115	145	285	275	230	180	180*	210	190	210
0077	IR-80, W/B on-ramp of the Cosgrave Intch 'Exit 158' .15 mi W of the cross traffic rd.									
	190	145	145	275	240	300	210	210	210*	210
0078	SR-400 (Unionville Rd), .2 mi N of the Unionville-Kyle Hot Springs Intch.									
	85	85	85	95	80	80*	110	80	80	90
0087	Reservation Rd, .375 mi E of Westfall Rd.									
				65	60	70	60	50	50*	70
0088	Westfall Rd, .1 mi S of Reservation Rd.									
				130	120	160	110	110	110	150
0097	SR-397 (S Meridian Rd), .1 mi S of Reservation Rd.									
	165	165	165	150	140	160	150	130	110	150
0098	SR-397 (S Meridian Rd), .2 mi N of Reservation Rd.									
	300	300	300	270	270	300	250	200	180	290
0100	Carpenter Rd, .175 mi S of Reservation Rd.									
				90	80	80	90	80	80*	80
0102	SR-397 (Amherst Av), 150' S of 9th St.									
	700	410	410	490	620	580	480	510	470	600
0103	SR-398 (Central Av), 371' N of Main St.									
	1400	1500	1500	1350	1450	1400	1300	1300*	1200	1350
0104	SR-398 (Central Av), .4 mi N of 16th St.									
	585	620	620	620	630	580	520	530	520	580

370

* = DATA ADJUSTED OR ESTIMATED

PERSHING COUNTY

TABLE 3 - ANNUAL AVERAGE DAILY TRAFFIC AT PORTABLE TRAFFIC COUNT STATIONS -

STATION	1996	1997	1998	1999	2000	2001	2002	2003	2004	2005
0105	SR-854 (Western Av), 75' E of Elmhurst Av.									
	2020	2020	2020	2020*	1800	1700	1700	1700*	1800	1850
0106	SR-854 (Western Av), 297' W of Jamestown Av.									
	575	575	575	575*	600	600*	660	600*	650	720
0107	SR-854 (Lone Mtn Rd), 250' N of Western Av.									
	125	95	95	100	80	120	120*	110	90	90
0108	SR-399 (Pitt Rd), .3 mi W of SR-854 (Lone Mtn Rd).									
	335	260	260	240	230	180	180	180*	190	280
0109	SR-399 (Pitt Rd), to Eagle Picher Mine.									
	220	140	140	205	190	150	150	150*	150	210
0111	SR-399 (Pitt Rd), .1 mi W of SR-398 (N Meridian Rd).									
	385	350	350	345	330	260	260	340	280	370
0113	SR-398 (N Meridian Rd), .1 mi S of SR-398 (Fairview Rd).									
	405	470	470	425	400	370	370*	320	290	310
0114	SR-398 (Fairview Rd), .1 mi E of Meridian Rd.									
	270	320	320	260	240	220	220	200	180	180
0115	SR-398 (Fairview Rd), .2 mi E of Loorz Rd.									
	220	290	290	225	200	220	320*	200	160	170
0117	Holmstrom Rd, .4 mi E of Loorz Rd.									
								50	50*	70
0119	SR-397 (Amherst Av), under E/B lanes of IR-80.									
	600	600	600	430	510	520	470	450	440	540
0120	IR-80, .9 mi E of the Humboldt Intch 'Exit 138'.									
	6920	6985	7245	7280	6900*	7080*	7410	8100	8300	8150

* = DATA ADJUSTED OR ESTIMATED

PERSHING COUNTY

TABLE 3 - ANNUAL AVERAGE DAILY TRAFFIC AT PORTABLE TRAFFIC COUNT STATIONS -

STATION	1996	1997	1998	1999	2000	2001	2002	2003	2004	2005
0122	IR-80, E/B off-ramp of the W Locklock Intch 'Exit 105' .1 mi E of IR-80.									
	560	730	730	635	550	440	450	410	470	420
0125	Franklin St, 50' S of 14th St.									
				500	500*	540	470	470*	480	550
0126	IR-80, W/B on-ramp of the W Lovelock Intch 'Exit 105' .6 mi W of Cornell Av.									
	465	600	725	490	430	460*	360	290	320	290*
0127	14th St, 100' E of Franklin St.									
				730	880	840	840*	670	720	920
0129	IR-80, W/B on-ramp of the Main St Intch 'Exit 106' .2 mi W of the cross traffic rd.									
	375	360	270	445	400	400*	630*	730	600	660
0130	IR-80, E/B off-ramp of the Main St Intch 'Exit 106' .2 mi W of the cross traffic rd.									
	330	320	275	270	290	330	540	605*	680	740*
0131	IR-80, E/B on-ramp of the Main St Intch 'Exit 106' .25 mi E of the cross traffic rd.									
	340	330	375	490	430	460	630	760	800	690
0132	IR-80, W/B off-ramp of the Main St Intch 'Exit 106'.									
	330	320	360	465	430	420	640	640	530	600
0136	IR-80, 0.4 mi E of the bridge at the Main St Intch 'Exit 106'.									
	6285	5825	6085	6795	6780*	6830*	7170	7450*	7500	7600
0137	IR-80, E/B on-ramp of the E Lovelock Intch 'Exit 107' .2 mi E of cross traffic rd.									
	470	665	640	440	360	300	300	280	320	260
0138	IR-80, W/B off-ramp of the E Lovelock Intch 'Exit 107'.									
	445	665	525	425	360	300	300*	320	320	280
0139	SR-856 (Airport Rd), .3 mi N of the W/B off-ramp of the E Lovelock Intch 'Exit 107'.									
	1850	2450	1940	1500	1850	1600	1350	1300	1300	1350

* = DATA ADJUSTED OR ESTIMATED

PERSHING COUNTY

TABLE 3 - ANNUAL AVERAGE DAILY TRAFFIC AT PORTABLE TRAFFIC COUNT STATIONS -

STATION	1996	1997	1998	1999	2000	2001	2002	2003	2004	2005
0141	IR-80, .3 mi E of the E Lovelock Intch 'Exit 107'.									
	7200	7155	7250	7660	7500*	7430*	7770*	8150	7850	7800*
0142	IR-80, .7 mi E of the Coal Canyon Intch 'Exit 112'.									
	6990	6830	7095	7375	7200*	7200*	7540*	7850	8200	8200
0143	IR-80, W/B on-ramp of the Coal Canyon Intch 'Exit 112' .2 mi W of the cross traffic rd.									
	200	275	225	220	230	230*	230*	230*	180	170
0144	IR-80, E/B off-ramp of the Coal Canyon Intch 'Exit 112'.									
	255	300	250	265	260	180	180*	180	190	180
0145	IR-80, E/B on-ramp of the Coal Canyon Intch 'Exit 112' .2 mi E of the cross traffic rd.									
	135	135	165	100	90	90	90*	90*	110	100*
0146	IR-80, W/B off-ramp of the Coal Canyon Intch 'Exit 112' 250' E of the cross traffic rd.									
	110	115	155	100	100	90	90*	90	100	90
0147	Coal Canyon Rd, 80' N of the W/B on-ramps of the Coal Canyon Intch 'Exit 112'.									
	380	350	350	290	290*	290*	280	270	250	260
0149	IR-80, .3 mi W of the bridge at the Main St Intch 'Exit 106'.									
	6125	5845	5895	6540	6610	6690	7070	7400*	7600	7700
0150	SR-860 (Derby Field Rd), .1 mi S of Old US-40.									
	45	45	45	70	40	30	50	40	40*	70
0151	SR-860 (Derby Field Rd), .2 mi S of Westergard Rd.									
	25	25	15	15	10	10	10	10	10*	20
0152	SR-397 (Westergard Rd), .1 mi W of Westfall Rd.									
	60	60	90	60	60	60*	50	60	60*	60
0153	SR-397 (Westergard Rd), .3 mi W of S Meridian Rd.									
	60	60	60	40	40	60*	40	40	40*	50

* = DATA ADJUSTED OR ESTIMATED

PERSHING COUNTY

TABLE 3 - ANNUAL AVERAGE DAILY TRAFFIC AT PORTABLE TRAFFIC COUNT STATIONS -

STATION	1996	1997	1998	1999	2000	2001	2002	2003	2004	2005
0154	IR-80, .8 mi W of the Rye Patch Intch 'Exit 129'.									
	6855	6615	7045	7160	6950*	7020*	7380	7900	8300	8000
0155	IR-80, .7 mi W of the Humboldt Intch 'Exit 138'.									
	6835	6785	7145	7160	6840*	7000*	7310	8000	8300	8100
0156	IR-80, 2.2 mi E of the Imlay Intch 'Exit 145'.									
	6940	6995	7275	7270	6830*	7080*	7390	8050	8300	8100
0157	IR-80, .4 mi W of the E/B off-ramp of Cosgrave Intch 'Exit 158'.									
	6875	6915	7340	7260	6810*	7170*	7460*	8100	8200	8300
0158	IR-80, .1 miles W of E/B off-ramp of the Dunn Glen Intch 'Exit 151'.									
	6065	6070	6505	6560	6190*	6470*	6610	7350	7500	7400*
0159	IR-80, E/B off-ramp of the Dun Glen Intch 'Exit 151' .25 mi W of the cross traffic rd.									
	190	180	180	220	220*	140	140*	290	190	240
0160	Loorz Rd, .2 mi N of SR-398 (Fairview Rd).									
	110	145	145	75	80	100	70	90	90*	60
0161	Peterson Rd, .2 mi W of Carpenter Rd.									
	30	30	20	20	20	20	20	20	20*	30
0162	Coal Canyon Rd, cross traffic rd 200' S of E/B ramps of Coal Canyon Intch 'Exit 112'.									
		440	440	425	450	340	370	350	320	340*
0163	6th St, 100' W of Franklin St.									
					880	1500	1150	900*	940	1000
0164	Coal Canyon Rd, .1 mi N of Prison Rd.									
				70	40	40*	40	40	40*	60
0166	Oreana-Rochester Rd, .3 miles S of the E/B ramps of IR-80.									
							300	310	340	330

* = DATA ADJUSTED OR ESTIMATED

PERSHING COUNTY

TABLE 3 - ANNUAL AVERAGE DAILY TRAFFIC AT PORTABLE TRAFFIC COUNT STATIONS -

STATION	1996	1997	1998	1999	2000	2001	2002	2003	2004	2005
2711309	IR-80, 0.8 mi W of SR-369 the W Lovelock Intch									
	6950	7185	7350	7665	7590	7590	7885	7755	7910	7950

* = DATA ADJUSTED OR ESTIMATED

*29

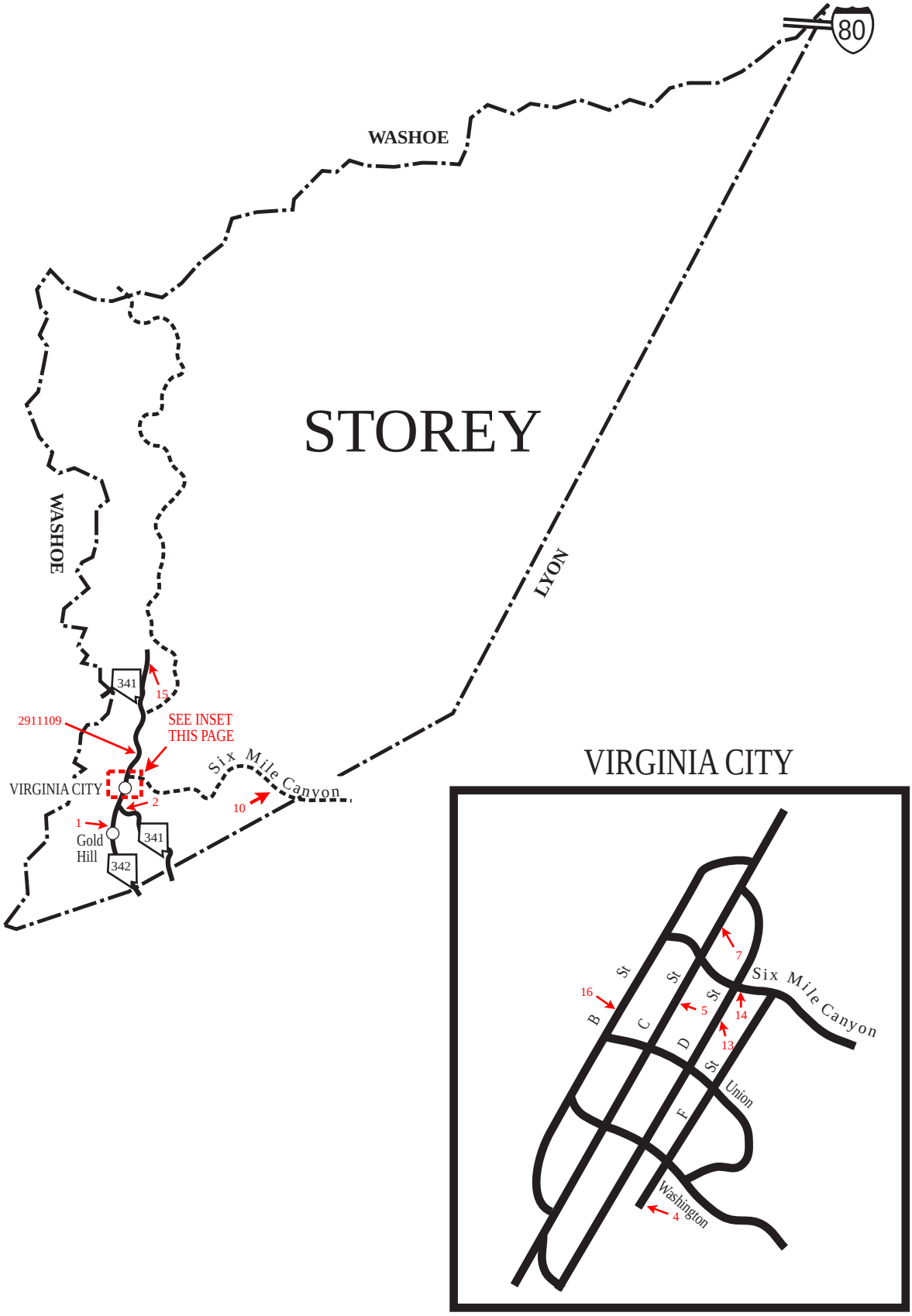
80
WASHOE
STOREY
WASHOE
LYON
341
15
2911109
SEE INSET
THIS PAGE
Six Mile Canyon
VIRGINIA CITY
2
10
1
Gold
Hill
341
342
VIRGINIA CITY
7
Six Mile Canyon
16
B St
C St
D St
F St
5
14
13
Union
Washington
4
N

STOREY COUNTY

TABLE 3 - ANNUAL AVERAGE DAILY TRAFFIC AT PORTABLE TRAFFIC COUNT STATIONS -

STATION	1996	1997	1998	1999	2000	2001	2002	2003	2004	2005
0001	SR-342 (Silver City-Gold Hill Rd), .2 mi S of SR-341 (Virginia City Rd).									
	2500	2200	2200	1800*	1950	2400	2200	2200	2200	2200
0002	SR-341 (Virginia City Rd), .1 mi S of SR-342.									
	450	400	400	400	500	690	590	630	560	650
0004	'F' St, .1 mi S of Washington St N of RxR tracks.									
		200	200	245*	250	270	270*	260*	250	260
0005	SR-341 (Virginia City Rd), 120' S of Six Mile Canyon Rd (Mill St).									
	2750	2400	2400	2100*	2250	2250*	2500	2500	2500	2550
0007	SR-341 (Virginia City Rd), 100' N of Six Mile Canyon Rd (Mill St).									
	2850	2500	2600	2360*	2600	3100	3100*	2750	2700	2900
0010	Six Mile Canyon Rd, 2.3 mi W of US-50 E of Dayton.									
				490	650	780	780*	900	860	1250
0013	'D' St, 175' N of Union St.									
	620	650	640	640	650	620	600	600*	530	640
0014	Six Mile Canyon Rd, E of 'D' St.									
			700	790*	780	890	930	970	1100	1350
0015	Cartwright Rd, .1 mi S of Buckeye Rd. (Virginia City Highlands)									
				1000	1000	1100	1050	1100	1300	1350
0016	'B' St, 100' N of Union Ln.									
							0	580	460	470

* = DATA ADJUSTED OR ESTIMATED

STOREY COUNTY

TABLE 3 - ANNUAL AVERAGE DAILY TRAFFIC AT PORTABLE TRAFFIC COUNT STATIONS -

STATION		1996	1997	1998	1999	2000	2001	2002	2003	2004	2005
2911109	SR-341, 0.2 mi N of 'B' St.				0		2540	2675	2745	2949	3000

* = DATA ADJUSTED OR ESTIMATED

*31

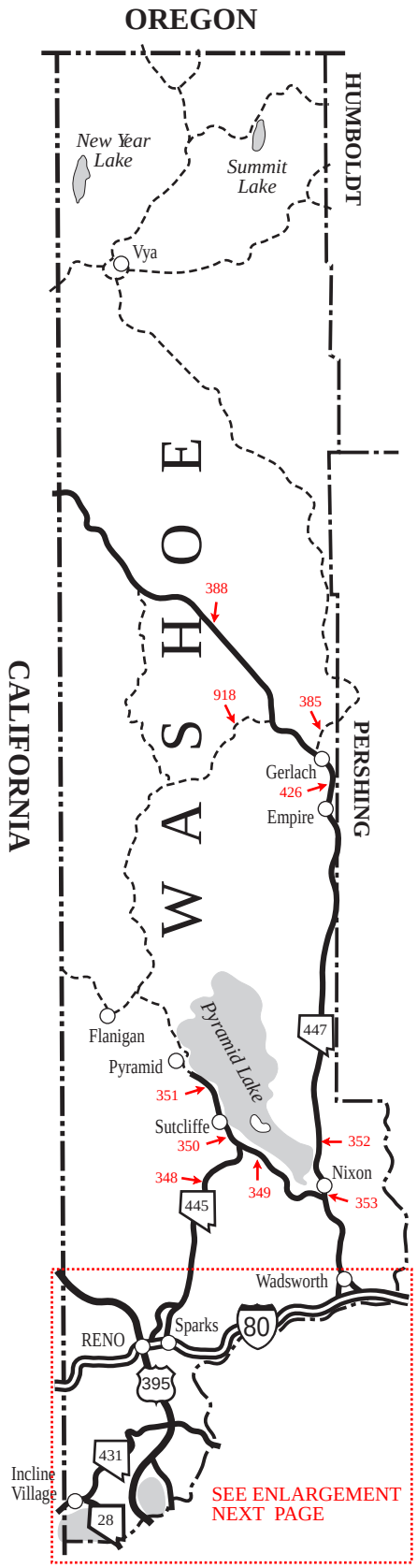
OREGON
HUMBOLDT
New Year Lake
Summit Lake
Vya
WASHOE
CALIFORNIA
PERSHING
388
918
385
Gerlach
426
Empire
Flanigan
Pyramid
Pyramid Lake
447
351
Sutcliffe
350
348
445
349
352
Nixon
353
Wadsworth
Sparks
80
RENO
395
431
Incline Village
28
SEE ENLARGEMENT NEXT PAGE

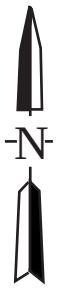
N

*31

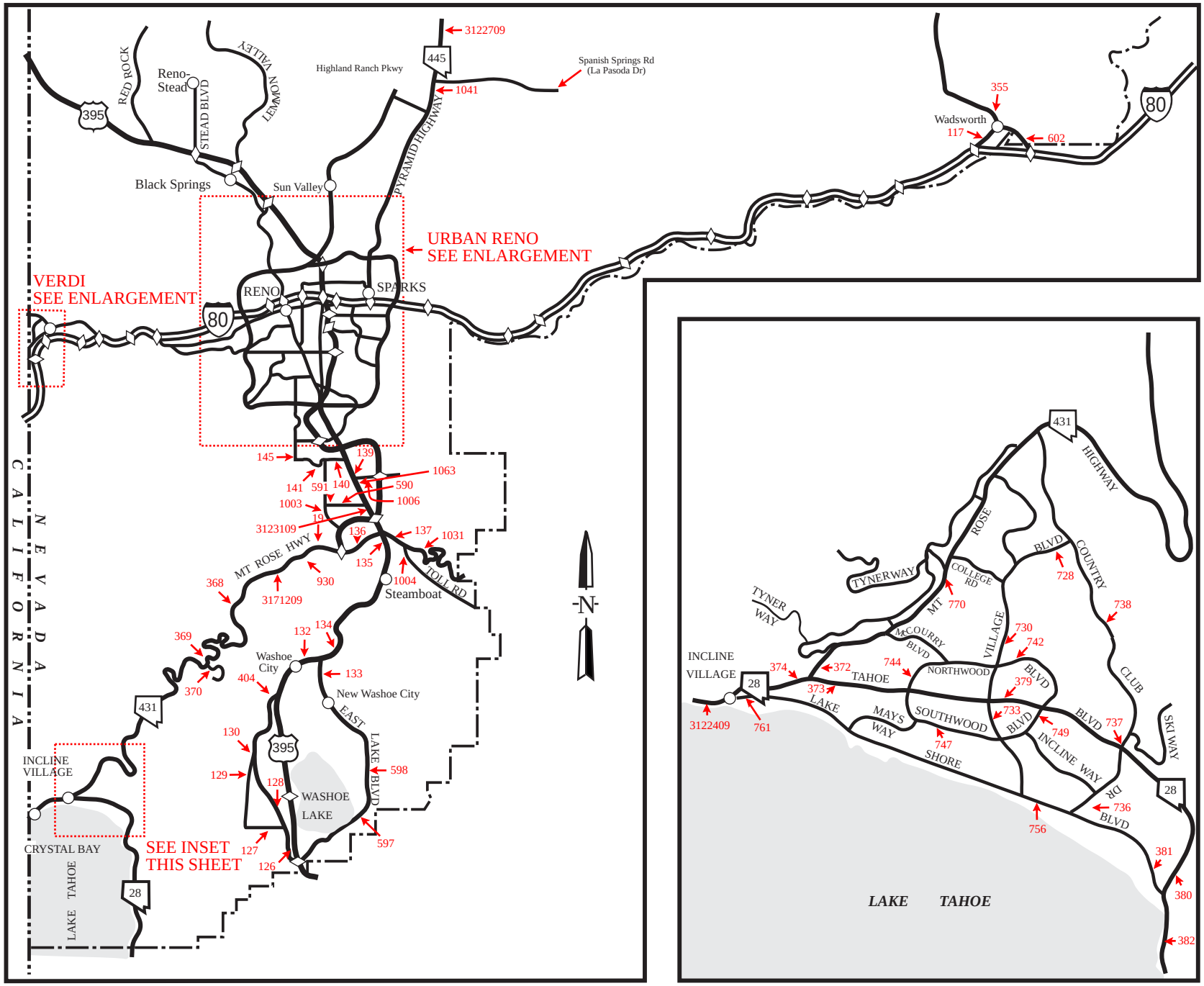
URBAN RENO
SEE ENLARGEMENT
VERDI
SEE ENLARGEMENT
SEE INSET
THIS SHEET
RENO
SPARKS
Reno-Stead
Black Springs
Sun Valley
Highland Ranch Pkwy
Spanish Springs Rd
(La Pasoda Dr)
Wadsworth
Steamboat
Washoe City
New Washoe City
WASHOE LAKE
INCLINE VILLAGE
CRYSTAL BAY
LAKE TAHOE
CALIFORNIA
NEVADA
MT ROSE HWY
TOLL RD
EAST LAKE BLVD
STEAD BLVD
RED ROCK
LEMMON VALLEY
PYRAMID HIGHWAY
TYNERWAY
TYNER WAY
MT ROSE
COLLEGE RD
COUNTRY BLVD
VILLAGE BLVD
McCOURRY BLVD
NORTHWOOD BLVD
SOUTHWOOD BLVD
MAYS WAY
LAKE TAHOE SHORE
INCLINE WAY
DR
CLUB
SKI WAY
HIGHWAY
LAKE TAHOE
N

RENO URBAN AREA

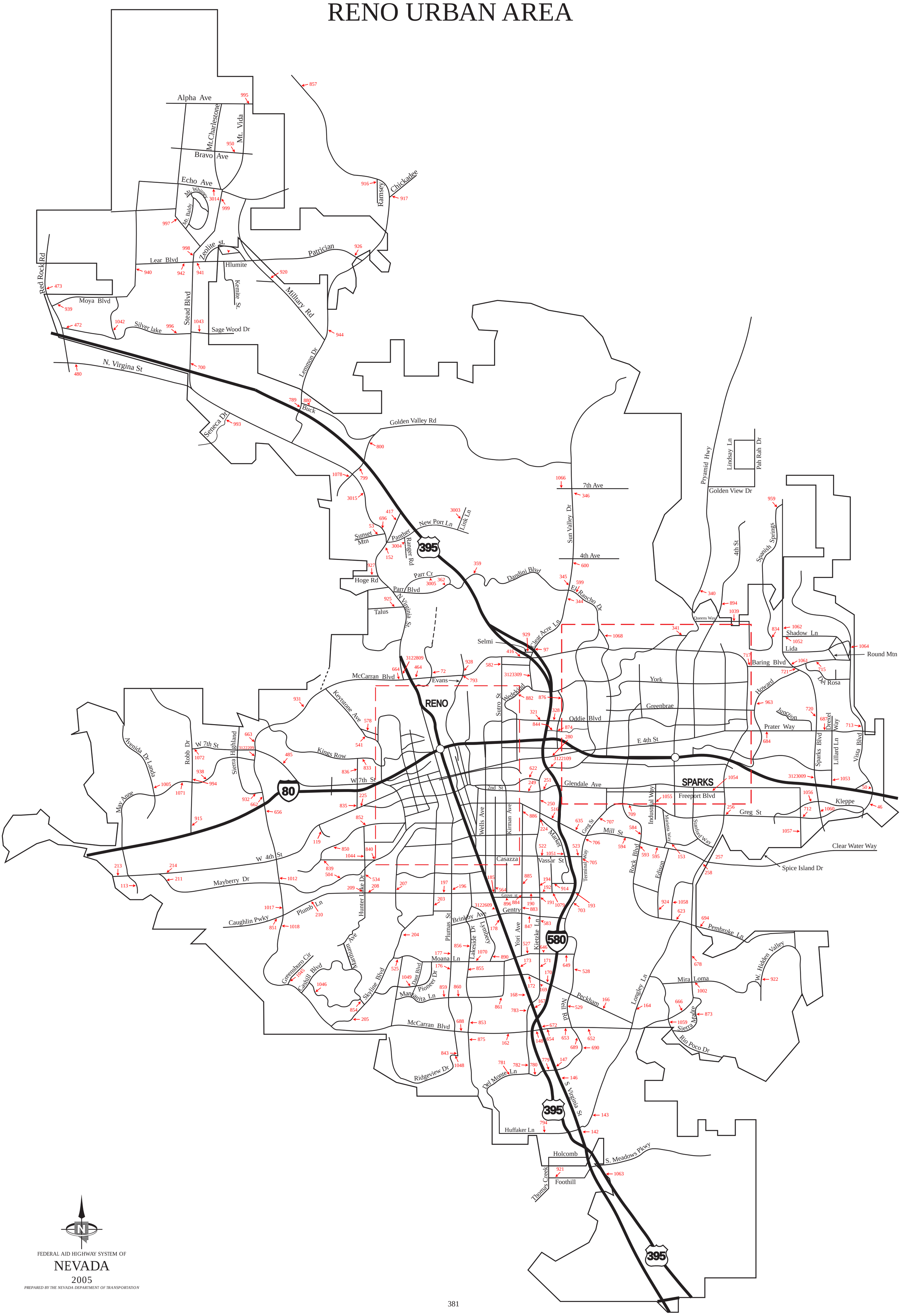

FEDERAL AID HIGHWAY SYSTEM OF

NEVADA

2005

PREPARED BY THE NEVADA DEPARTMENT OF TRANSPORTATION

*31

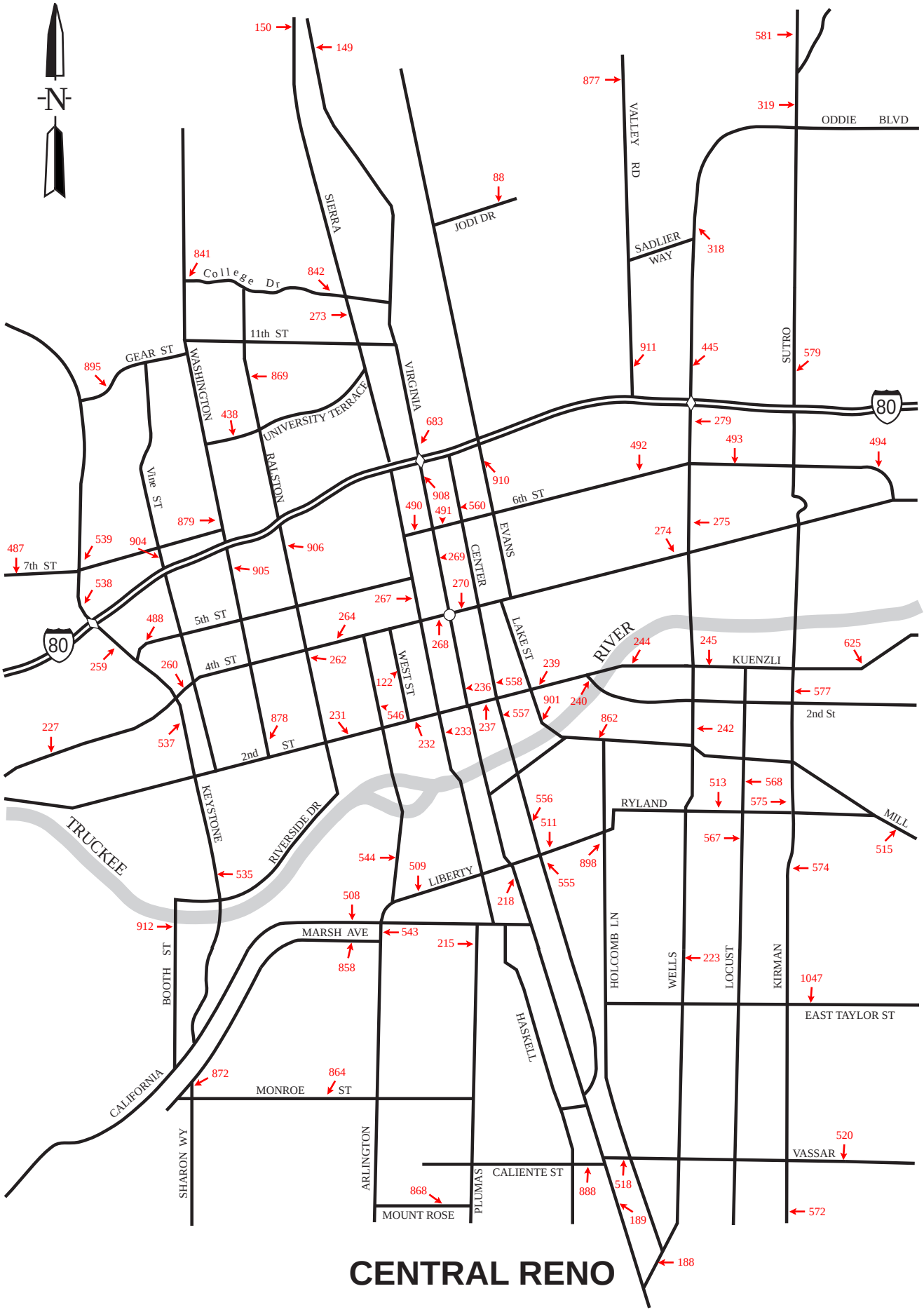

CENTRAL RENO

*31

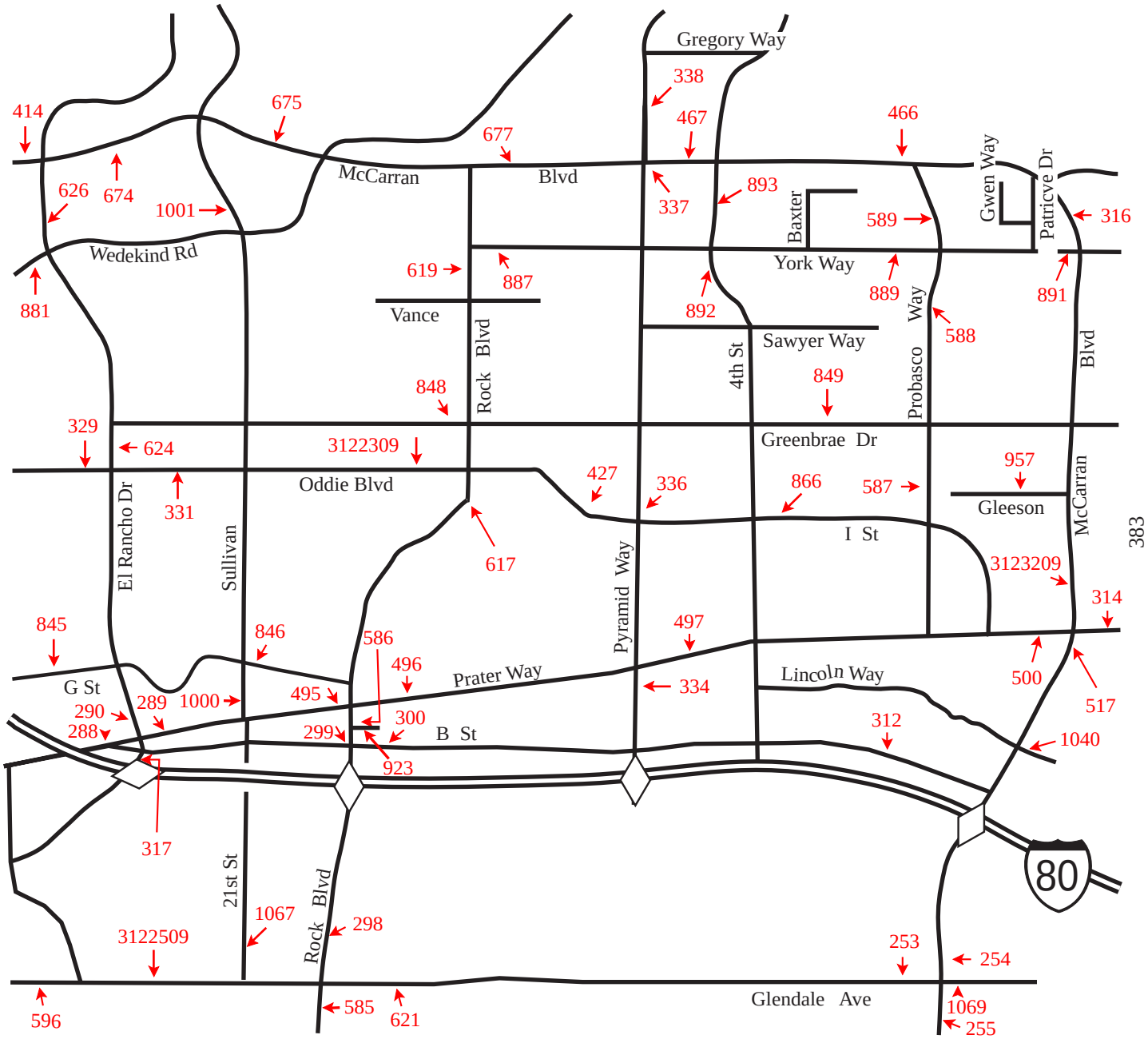

SPARKS AREA

*31

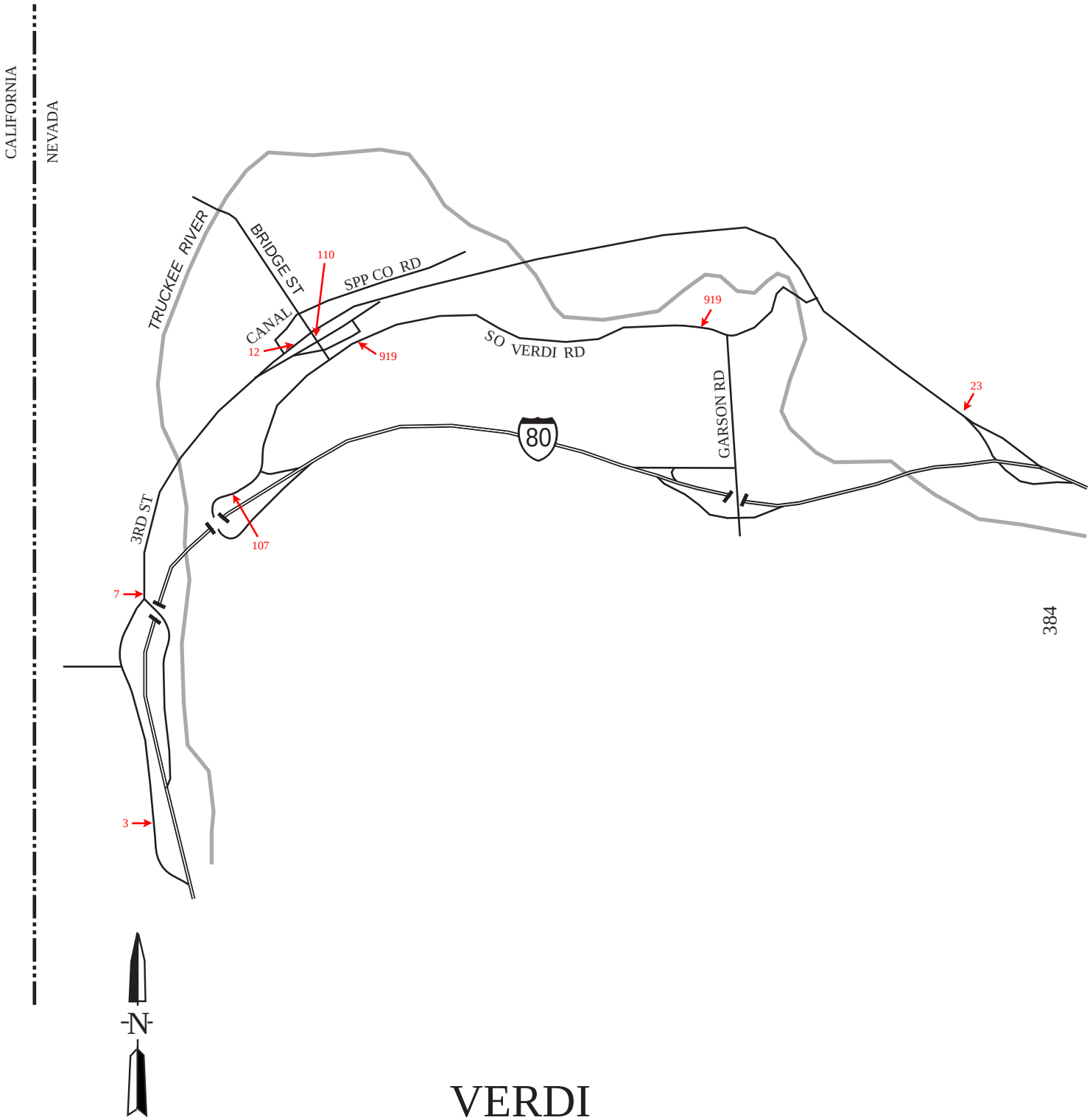
CALIFORNIA
NEVADA
TRUCKEE RIVER
BRIDGE ST
110
SPP CO RD
CANAL
12
919
SO VERDI RD
919
80
GARSON RD
23
3RD ST
107
7
3
N

384

VERDI

INTERSTATE 80 INTERCHANGES

WEST VERDI 2

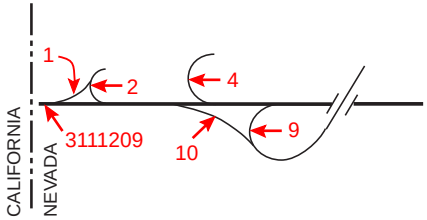

VERDI 3

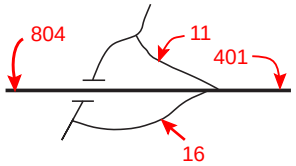

GARSON RD 4

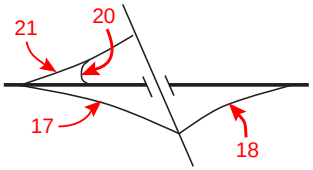

EAST VERDI 5

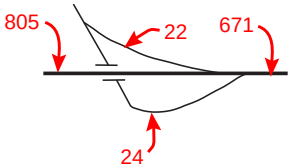

MOGUL 7

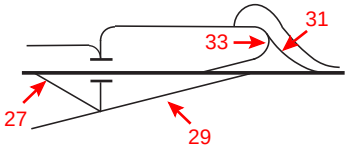

WEST FOURTH ST 8

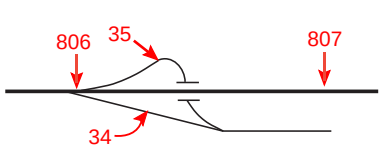

ROBB DRIVE 9

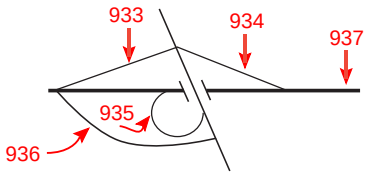

WEST McCARRAN 10

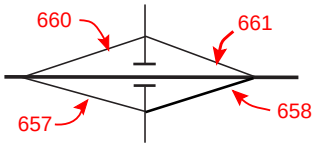

KEYSTONE AVE 12

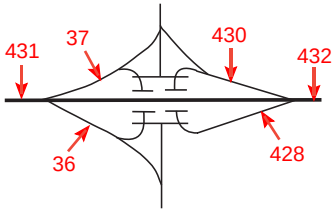

VIRGINIA ST13

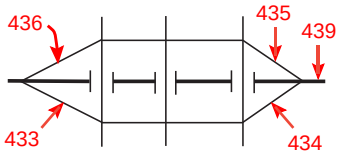

WELLS AVE 14

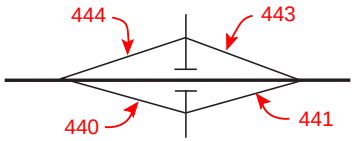

U.S. 395 15

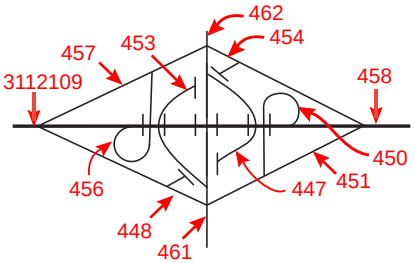

EAST 4th 16

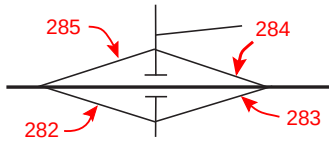

ROCK BLVD 17

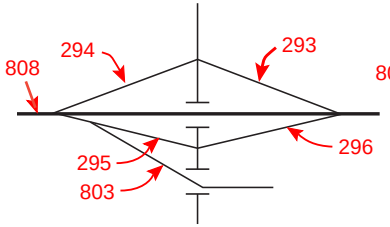

PYRAMID WAY 18

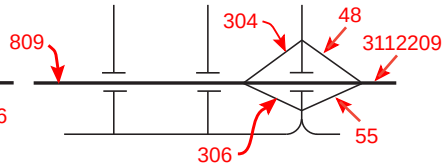

EAST McCARRAN BLVD 19

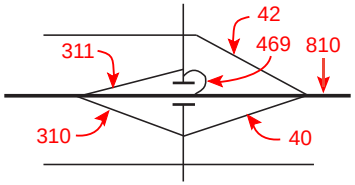

SPARKS BLVD 20

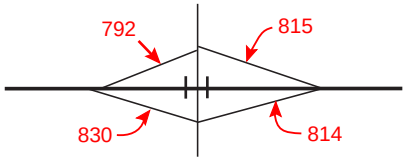

VISTA 21

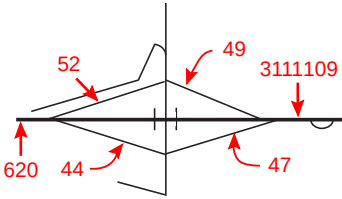

LOCKWOOD 22

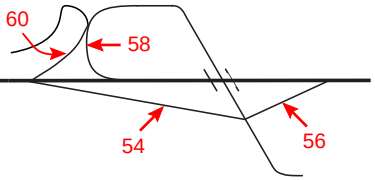

MUSTANG 23

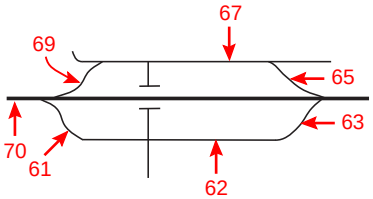

PATRICK 28

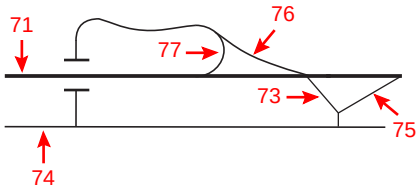

TRACY-CLARK 32

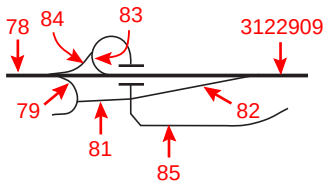

THISBE-DERBY DAM 36

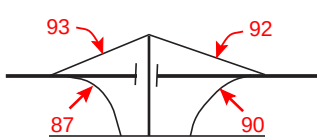

ORCHARD 38

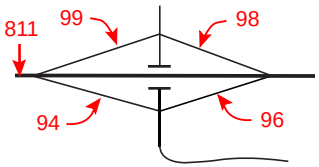

PAINTED ROCK 40

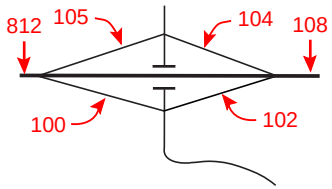

WADSWORTH PYRAMID LAKE 43

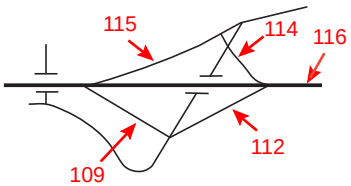

LAKEVIEW 42

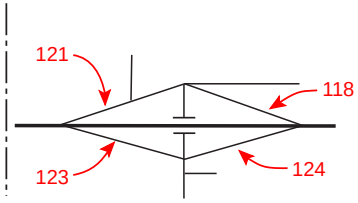

BELLEVUE 44

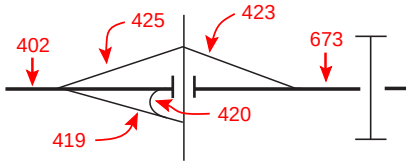

MOUNT ROSE 56

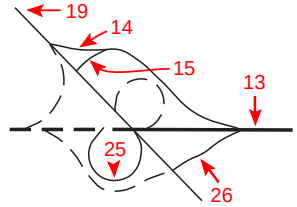

SOUTH VIRGINIA ST SOUTH 57

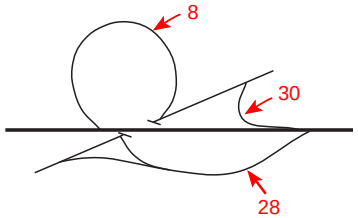

DAMONTE RANCH PKWY 59

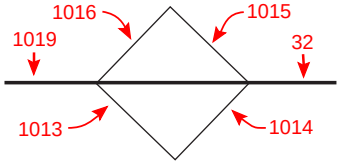

SOUTH MEADOWS PARKWAY 60

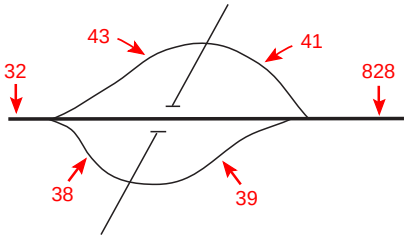

SOUTH VIRGINIA 61

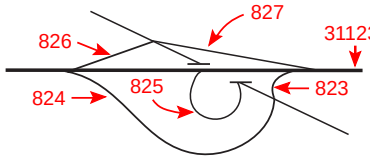

NEIL RD 62

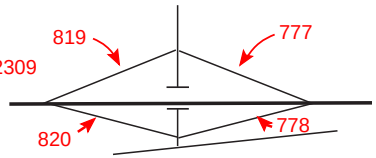

FIRE CREEK 63

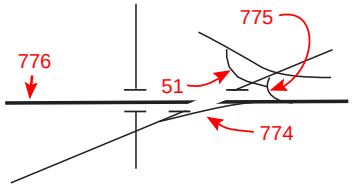

MOANA 64

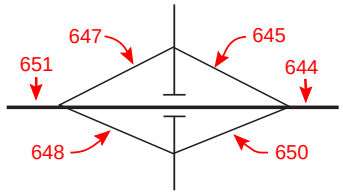

PLUMB-VILLANOVA 65

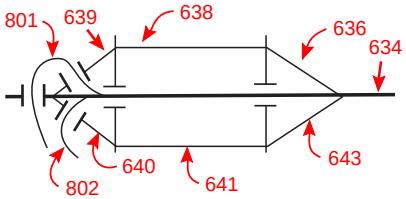

MILL 66

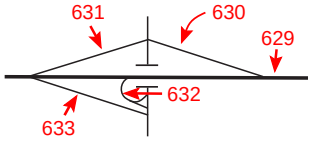

GLENDALE 67

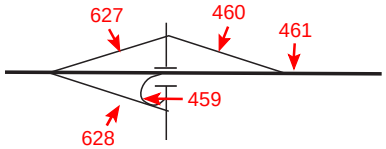

I - 80

ODDIE BLVD 69

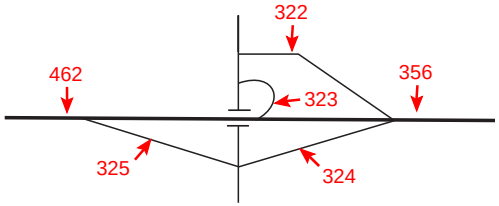

McCARRAN BLVD 70

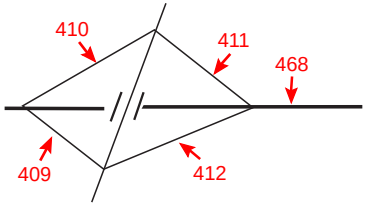

PARR BLVD 72

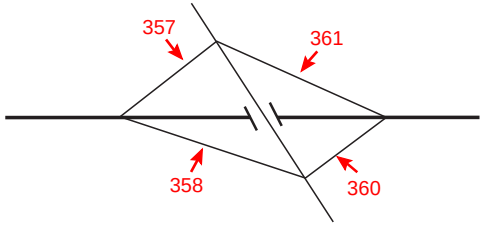

NORTH VIRGINIA ST & PANTHER 72 A

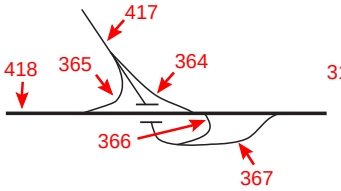

GOLDEN VALLEY 73

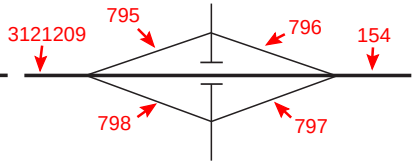

LEMON VALLEY 74

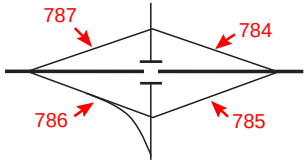

STEAD 76

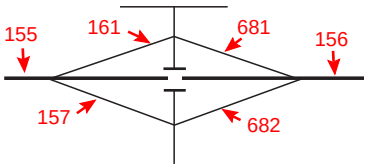

RED ROCK 78

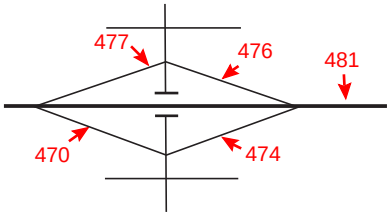

COLD SPRINGS VALLEY 80

BORDER TOWN 83

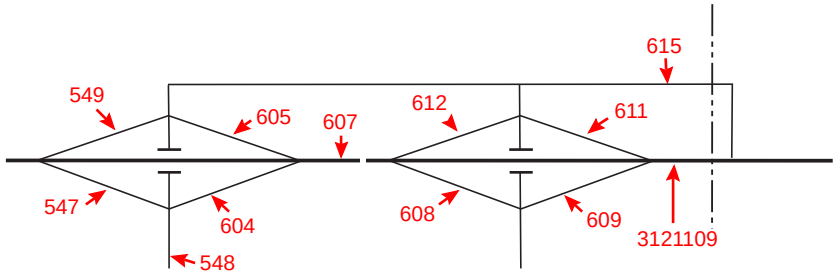

WASHOE COUNTY

TABLE 3 - ANNUAL AVERAGE DAILY TRAFFIC AT PORTABLE TRAFFIC COUNT STATIONS -

STATION	1996	1997	1998	1999	2000	2001	2002	2003	2004	2005
0001	IR-80, W/B on-ramp of the W Verdi Intch 'Exit 2' 100' N of W/B IR-80.									
	1605	1670	1715	1570	2140	2300	2550	2400	2550	2150
0002	IR-80, W/B off-ramp of the W Verdi Intch 'Exit 1'.									
	55	50	60	60	65	65	60	60	80	60
0003	SR-425 of the W Verdi Intch, .1 mi E of the W/B offf-ramp 'Exit 2'									
	2000	1800	2050	2000	2550	3200	3500	3500*	3150	3100
0004	IR-80, W/B off-ramp of the W Verdi Intch 'Exit 2'.									
	1105	1150	1335	1570	2140*	2300*	2450	2280*	3350	2800
0007	SR-425 (Third St) of the W Verdi Intch, .2 mi W of Tenaya Ln									
	925	920	790	800	1100	1200	1400	1300	1400	1500
0008	US-395, S/B off-ramp at S Virginia St Intch 'Exit 57B' 200' N of S/B lanes of SR-430.									
	14140	15525	15215	16300	16260*	16100	16200	16300	16800	16900
0009	IR-80, E/B on-ramp of the W Verdi Intch 'Exit 2' 50' S of E/B lanes of IR-80.									
	400	650	665	1050	1050*	1500	1300	1300*	1250	1200
0010	IR-80, E/B off-ramp of the W Verdi Intch 'Exit 2' at the end of off-ramp.									
	800	830	850	680	765	860	920	890	930	790
0011	IR-80, W/B off-ramp of the Verdi Intch 'Exit 3' .									
	165	165	185	160	170	170	270	240	220	330
0012	SR-425 (Third St), .2 mi W of Bridge St									
	1205	1250	1200	1150	1400	1500	1750	1650	1700	1750
0013	US-395, .2 mi S of the S/B off-ramp at S Virginia Intch 'Exit 57B'.									
	11130	15680	15160	16770	16670*	16240*	16130*	16480*	15900	17000
0014	US-395, S/B off-ramp of the Mt Rose Intch 'Exit 56' (to W/B SR-431) .2 mi N of SR-431.									
	4475	7175	7270	7350	7950	7600	7650	7600	8050	8050

* = DATA ADJUSTED OR ESTIMATED

WASHOE COUNTY

TABLE 3 - ANNUAL AVERAGE DAILY TRAFFIC AT PORTABLE TRAFFIC COUNT STATIONS -

STATION	1996	1997	1998	1999	2000	2001	2002	2003	2004	2005
0015	US-395, S/B off-ramp of the Mt Rose Intch 'Exit 56' (to E/B SR-431) .2 mi N of SR-431.									
	1255	1000	640	650	750	670	590	620	1250	580
0016	IR-80, E/B on-ramp of the Verdi Intch 'Exit 3' 200' E of IR-80.									
	140	160	160	150	155	160	210	210	200	310
0017	IR-80, E/B off-ramp of the Garson Intch 'Exit 4'.									
	1370	1230	1280	1170	1300	1300	1250	1300*	1000	1150
0018	IR-80, E/B on-ramp of the Garson Intch 'Exit 4' 300' W of E/B IR-80.									
	2510	2245	2545	2260	2280*	2500	2600	2300	2300	2300
0019	SR-431 (Mt Rose Hw), .3 mi W of S/B off-ramp at IR-580-Mt Rose Intch ' Exit 56'.									
	12800	13800	16100	16500	16800*	17600*	17600*	16400	16000*	15600
0020	IR-80, W/B off-ramp of the Garson Intch 'Exit 4' 550' W of the cross traffic rd.									
	3395	3050	3480	2700	3200	3200	3050	2800	2950	3100
0021	IR-80, W/B on-ramp of the Garson Intch 'Exit 4' 500' W of the cross traffic rd.									
	2140	2130	1855	2400	2100	2200	2500	2400*	1700	1750
0022	IR-80, W/B off-ramp of the E Verdi Intch 'Exit 5' 50' W of IR-80.									
	1600	1770	1805	2100	2000	2100*	2300	2200	2200	1850
0023	SR-425 (3rd St), 0.4 mi W of W/B off-ramp of the E Verdi Intch 'Exit 5'.									
	3400	3580	4550	4250	4000	4270	4600*	4400*	4400*	3350
0024	IR-80, E/B on-ramp of the E Verdi Intch 'Exit 5' 50' W of IR-80.									
	1600	1810	1760	2110	1900	2170*	2300	2200	2200	1850
0025	US-395, N/B on-ramp of Mt Rose Intch 'Exit 56'									
	5200	7100	7075	8550	7750	7890	7800	8250	9050	8750
0026	US-395, N/B on-ramp at Mt Rose Intch 'Exit 56' .1 mi N of W/B SR-431.									
	200	400	175	220	270*	80	90	80	70	120

* = DATA ADJUSTED OR ESTIMATED

WASHOE COUNTY

TABLE 3 - ANNUAL AVERAGE DAILY TRAFFIC AT PORTABLE TRAFFIC COUNT STATIONS -

STATION	1996	1997	1998	1999	2000	2001	2002	2003	2004	2005
0027	IR-80, E/B off-ramp of the Mogul Intch 'Exit 7'.									
	205	460	250	250	250	250*	270	250	280	290
0028	US-395, N/B on-ramp of S Virginia St Intch 'Exit 57' .25 mi N of N/B lanes of S Virginia St.									
	17300	17800	18220	19000	19455*	18500	18400	19200	18800	20100
0029	IR-80, E/B on-ramp of the Mogul Intch 'Exit 7' 200' E of the cross traffic rd.									
	1130	1330	1300	1380	1380	1390*	1450	1350	1450	1350
0030	US-395, S/B off-ramp of the S Virginia St Intch 'Exit 57A' .2 mi S of S/B lanes of US-395.									
	2800	810	305	390	390*	130	200	190	210	230
0031	IR-80, W/B off-ramp of the Mogul Intch 'Exit 7' 300' NW of IR-80.									
	1105	1275	1320	1340	1380*	1300	1400	1300	1400	1250
0032	US-395, 1.4 mi N of N/B on-ramp at Damonte Ranch Intch 'Exit 59'.									
	45370	49815	48900	52460	52775*	58800*	65210	66500	68500	69500
0033	IR-80, W/B on-ramp of the Mogul Intch 'Exit 7' 50' E of IR-80.									
	195	220	220	200	200	240	250	220	250	290
0034	IR-80, E/B off-ramp of the W 4th St Intch 'Exit 8'.									
	1150	1110	1100	900	1050	1200	1300	1200	1450	1300
0035	IR-80, W/B on-ramp of the W 4th St Intch 'Exit 8' 200' W of the Ranch Rd.									
	1230	1150	1045	1020	1200*	1200	1200	1250	1550	1350
0036	IR-80, E/B off-ramp of the Keystone Intch 'Exit 12' 120' W of 'Exit 12' sign.									
	3160	3035	2845	3200	3200	3000	3400	3600	3600	3300
0037	IR-80, W/B on-ramp of the Keystone Intch 'Exit 12' .3 mi W of Keystone Av.									
	3450	3320	2895	3250	3500	3500*	3600	3600	4150	3250
0038	US-395, N/B off-ramp of the S Meadows Pk Intch 'Exit 60' .1 mi N of N/B lns of US-395.									
	535	665	860	1070	1500*	1800	1800	1800	2050	2150

* = DATA ADJUSTED OR ESTIMATED

WASHOE COUNTY

TABLE 3 - ANNUAL AVERAGE DAILY TRAFFIC AT PORTABLE TRAFFIC COUNT STATIONS -

STATION	1996	1997	1998	1999	2000	2001	2002	2003	2004	2005
0039	US-395, N/B on-ramp of the S Meadows Pk Intch 'Exit 60' 200' N of S Meadows Pk.									
	2200	2015	5100	5550	7200*	7400*	8750*	11000	10400	10800
0040	IR-80, E/B on-ramp of the E McCarran Intch 'Exit 19' 240' from end of on-ramp.									
	4540	4190	4000	3450	2675	2600*	3050	3550	3500	3500
0041	US-395, S/B off-ramp of the S Meadows Pk Intch 'Exit 60' .1 mi S of S/B lanes of US-395.									
	2150	1570	4000	5520	7100	7400	8750	9650	9950	10600
0042	IR-80, W/B off-ramp of the E McCarran Intch 'Exit 19'.									
	4960	4070	4660	3610	3000	3100	3075	3750	3750	3550
0043	US-395, S/B on-ramp of the S Meadows Pk Intch 'Exit 60' .2 mi S of cross traffic rd.									
	405	375	640	800	1500	1600	1800*	1550	1750	1900*
0044	IR-80, E/B off-ramp of the Vista Intch 'Exit 21'.									
	5175	5745	6375	7000	7700	7800	8900	9350	9200	6800
0046	Greg St, .1 mi S of the E/B on-ramp of the Vista Intch 'Exit 21'.									
		9600	9800	11700	12500	13000	13000*	13600	15400	15100
0047	IR-80, E/B on-ramp of the Vista Intch 'Exit 21' .1 mi E of Vista Bl.									
	1585	1620	2175	1870	1900	2115*	2470	2850	3150	2650
0048	IR-80, W/B off-ramp of the Pyramid Intch 'Exit 18'.									
					1200	1400	1505	1500*	1700	1850
0049	IR-80, W/B off-ramp of the Vista Intch 'Exit 21' 220' E of the cross traffic rd.									
	1505	1540	1860	1870	1900	2200	2650	3000*	2550	2250
0050	Vista Bl, 100' N of the W/B off-ramp of Vista Intch 'Exit 21'.									
	13700	18200	20600	20500	19600	22000	22000*	26000	25000	26300
0051	US-395, Fire Creek Intch 'Exit 63' off-ramp from IR-580 to Kietzke Ln.									
		4050	4635	4840	5300	5400	6200	6700	7050	6850

* = DATA ADJUSTED OR ESTIMATED

WASHOE COUNTY

TABLE 3 - ANNUAL AVERAGE DAILY TRAFFIC AT PORTABLE TRAFFIC COUNT STATIONS -

STATION	1996	1997	1998	1999	2000	2001	2002	2003	2004	2005
0052	IR-80, W/B on-ramp of the Vista Intch 'Exit 21' 200' from the end of the ramp.									
	5910	6555	6185	7020	7700	8000	9100	9550*	9250	7100
0053	Sunset Mountain Rd, 250' S of old US-395 (N Virginia St).									
	320	375	350	400	400	400*	400*	400	440	440
0054	IR-80, E/B off-ramp of the Lockwood Intch 'Exit 22' 175' W of cross traffic rd.									
	1435	1515	1595	1500	1600	1700	1420	1875*	1750*	1100*
0055	IR-80, E/B on-ramp of the Pyramid Intch 'Exit 18' 610' W of Pyramid Wy.									
					1200*	1500	1350	1800	1700	1600
0056	IR-80, E/B on-ramp of the Lockwood Intch 'Exit 22' 150' E of cross traffic rd.									
	160	160	225	150	110	110*	130	130	180	130
0057	Link Ln, 195' N of Newport Ln.									
						130	130*	120	140	160
0058	IR-80, W/B off-ramp of the Lockwood Intch 'Exit 22' 50' E of the cross traffic rd.									
	135	115	220	120	110	90	110	110	140	90
0060	IR-80, W/B on-ramp of the Lockwood Intch 'Exit 22' 75' W of cross traffic rd.									
	1505	1425	1495	1510	1595	2000	1715	2090*	1750*	1100
0061	IR-80, E/B off-ramp of the Mustang Intch 'Exit 23' 250' W of IR-80 cross over.									
	580	640	725	780	770*	430	470*	520	680*	340*
0062	FRWA12 (S Frontage Rd), .1 mi E of the cross traffic rd of the Mustang Intch 'Exit 23'.									
	1055	1080	1075	1020	820	820	810	980	980*	1200*
0063	IR-80, E/B on-ramp of the Mustang Intch 'Exit 23' 75' W of cross traffic rd.									
	80	90	115	90	90	80	100	110	150*	160*
0064	Ranger Rd, 186' S of Panther Dr.									
						3800	3800*	3800	3900	4200

* = DATA ADJUSTED OR ESTIMATED

WASHOE COUNTY

TABLE 3 - ANNUAL AVERAGE DAILY TRAFFIC AT PORTABLE TRAFFIC COUNT STATIONS -

STATION	1996	1997	1998	1999	2000	2001	2002	2003	2004	2005
0065	IR-80, W/B off-ramp of the Mustang Intch 'Exit 23' 50' W of the N frontage rd.									
	95	75	110	100	80	80	100	110*	150	160
0066	Parr Cr, 180' S of Parr Bl.									
						210	740	1050	1000	1000
0067	FRWA10 (N Frontage Rd), 200' E of the underpass of the Mustang Intch 'Exit 23'.									
	595	630	630	480	480*	370	430	490	660	440
0069	IR-80, W/B on-ramp of the Mustang Intch 'Exit 23' 50' W of W/B lanes of IR-80.									
	855	700	680	780	650	430	470	500	680	570
0070	IR-80, .2 mi E of the Lockwood Intch 'Exit 22'.									
	20245	19545	22240	22060	22310*	22380*	23715*	24100*	26700	28000*
0071	IR-80, .5 miles E of Mustang Intch 'Exit 23'.									
	18485	18370	21060	20690	21060*	21680*	22975	23200*	26200	26000*
0072	Comstock Dr, .35 miles N of N Virginia St (US-395) at the RxR tracks N of McCarran Bl.									
						890	980	1550	1700	1900
0073	IR-80, E/B off-ramp of the Patrick Intch 'Exit 28' .1 mi W of cross traffic rd.									
	225	370	425	380	350	600	530	780	980	820
0074	FRWA14 McCarran Ranch Rd, 400' W of the cross traffic rd of the Patrick Intch 'Exit 28'.									
	300	300	340	60	40	50	60	50	50*	50*
0075	IR-80, E/B on-ramp of the Patrick Intch 'Exit 28' 290' E of cross traffic rd.									
	60	95	85	70	70	120	120	130	170	160
0076	IR-80, W/B off-ramp of the Patrick Intch 'Exit 28' 120' W of FR13 WA at mp 4.									
	75	125	110	220	70*	110	110	120	150	140
0077	IR-80, W/B on-ramp of the Patrick Intch 'Exit 28' 120' W of FR13 WA at mp 4.									
	245	160	380	360	350	600	550	650	810	630

* = DATA ADJUSTED OR ESTIMATED

WASHOE COUNTY

TABLE 3 - ANNUAL AVERAGE DAILY TRAFFIC AT PORTABLE TRAFFIC COUNT STATIONS -

STATION	1996	1997	1998	1999	2000	2001	2002	2003	2004	2005
0078	IR-80, 2 mi E of the Patrick Intch 'Exit 28'.									
	18150	18060	20450	20240	20500	20710	22025	22100	24600	25000*
0079	IR-80, E/B off-ramp of the Tracy-Clark Intch 'Exit 32' 100' E of E/B lanes of IR-80.									
	725	215	235	200	180	180	190	180	180*	300
0081	FRWA156, Eagle Pitcher Rd 450' W of the cross traffic rd of the Tracy-Clark Intch 'Exit 32'.									
	950	380	320	300	300	300*	270	250	260	390
0082	IR-80, E/B on-ramp of the Tracy-Clark Intch 'Exit 32' 170' E of FR-15WA to Clark Station.									
	165	100	110	90	100	110	100	110	100	160
0083	IR-80, W/B off-ramp of the Tracy-Clark Intch 'Exit 32' .2 mi W of the structure.									
	160	85	90	80	90	90	90	90	90	140
0084	IR-80, W/B on-ramp of the Tracy-Clark Intch 'Exit 32' .2 mi W of the structure.									
	715	200	215	180	190	170	170	180*	180	300
0085	FRWA16 (Clark Rd), 100' S of the E/B on-ramp of the Tracy-Clark Intch 'Exit 32'.									
					240	200	250	230	230*	230*
0087	IR-80, E/B off-ramp of the Thisbe-Derby Dam Intch 'Exit 36' .1 mi E of IR-80.									
	55	55	50	60	80	60	60*	70	60	60
0088	Jodi Av, 118' E of Evans Av (U.N.R. Area-off Bartlet St).									
						1700	1550	1400	1300	1350
0089	Highland Av, 201' E of Evans Av (U.N.R. Area).									
						3100	3100*	2250	2500	2850
0090	IR-80, E/B on-ramp of the Thisbe-Derby Dam Intch 'Exit 36' .1 mi E of the overpass.									
	50	50	55	60	60	40	60	60	50	50
0091	Ninth St, 364' E of Evans Av (U.N.R Area).									
						1100	710	1000	1100	1350

* = DATA ADJUSTED OR ESTIMATED

WASHOE COUNTY

TABLE 3 - ANNUAL AVERAGE DAILY TRAFFIC AT PORTABLE TRAFFIC COUNT STATIONS -

STATION	1996	1997	1998	1999	2000	2001	2002	2003	2004	2005
0092	IR-80, W/B off-ramp of the Thisbe-Derby Dam Intch 'Exit 36' 100' W of the overpass.									
	50	50	60	65	60	20	40	40	40	40
0093	IR-80, W/B on-ramp of the Thisbe-Derby Dam Intch 'Exit 36' 125' W of the overpass.									
	55	55	55	65	90	40	55	50	50	50
0094	IR-80, E/B off-ramp of the Orchard Intch 'Exit 38' 500' W of the underpass.									
	15	15	25	25	20	10	20	20	20	20
0095	Eighth St, E of Evans Av 100' W of Tracks.(U.N.R. Area).									
						380	380*	440	410	410
0096	IR-80, E/B on-ramp of the Orchard Intch 'Exit 38'.									
	40	40	45	45	20	20	20	20	20	10
0097	US-395 NB Slip-ramp to SR-443 (Clear Acre Ln), 100' N of McCarran Bl.									
								8500	7650	6950
0098	IR-80, W/B off-ramp of the Orchard Intch 'Exit 38' 100' W of exit from IR-80.									
	40	40	50	50	20*	10	20	20	10	10
0099	IR-80, W/B on-ramp of the Orchard Intch 'Exit 38' 250' W of the cross traffic lanes of IR-80.									
	15	15	25	25	20	20*	20	20	10	20
0100	IR-80, E/B off-ramp of the Painted Rock Intch 'Exit 40' 275' E of IR-80.									
	60	60	60	60	50	50	50	50	40	40
0101	Seventh St, E of Evans Av 200' W of Tracks. (U.N.R.Area).									
						480	780	460	470	450
0102	IR-80, E/B on-ramp of the Painted Rock Intch 'Exit 40' 350' E of S cross traffic rd.									
	80	80	65	65	70	50	60	50*	50	50
0103	Echo St, 300' W of Mt. Anderson St.									
							530	530*	1000	600

* = DATA ADJUSTED OR ESTIMATED

WASHOE COUNTY

TABLE 3 - ANNUAL AVERAGE DAILY TRAFFIC AT PORTABLE TRAFFIC COUNT STATIONS -

STATION	1996	1997	1998	1999	2000	2001	2002	2003	2004	2005
0104	IR-80, W/B off-ramp of the Painted Rock Intch 'Exit 40' 25' W of IR-80.									
	80	80	90	90	90	50	60	50	50	50
0105	IR-80, W/B on-ramp of the Painted Rock Intch 'Exit 40' 300' W of the cross traffis rd.									
	60	60	65	65	60	50*	50	40	40	40
0106	N Virginia St, 750' N of Security Circle (N Junction).									
						5700	5700*	5100	5500	5500
0107	Crystal Park Rd, 40' E of Quilici Ranch Rd.									
						270	250	240	280	270
0108	IR-80, 1 mi W of the W Wadsworth Intch 'Exit 43'.									
	17115	17910	20300	20110	20320	20520	21860	21700*	23800	23400
0109	IR-80, E/B off-ramp of the W Wadsworth Intch 'Exit 43' .1 mi from W end of ramp.									
	700	665	650	700	720	735*	730	590	590	560
0110	Bridge St, 125' N of S Verdi Rd at the RxR tracks.									
						540	590	470	470*	690
0111	Belli Ranch rd, 12' S of the Mogul Intch (Exit 7) at the RxR tracks.									
						120	150	150*	70	60
0112	IR-80, E/B on-ramp of the W Wadsworth Intch 'Exit 43' .1 mi E of the cross traffic rd.									
	220	245	305	320	300	250	260	270	240	190
0113	Woodland Av, .1 mile S of (Old US-40) W of Reno at the RxR tracks.									
						5600	3600	4050	3900	3800
0114	IR-80, W/B off-ramp of the W Wadsworth Intch 'Exit 43'.									
	255	250	310	330	300	280	270	290	260	200
0115	IR-80, W/B on-ramp of the W Wadsworth Intch 'Exit 43' .2 mi W of the cross traffic rd.									
	740	695	695	700	720*	765	780	660	680	590

* = DATA ADJUSTED OR ESTIMATED

WASHOE COUNTY

TABLE 3 - ANNUAL AVERAGE DAILY TRAFFIC AT PORTABLE TRAFFIC COUNT STATIONS -

STATION	1996	1997	1998	1999	2000	2001	2002	2003	2004	2005
0116	IR-80, E of the W Wadsworth Intch 'Exit 43' .9 mi E of exit 43.									
	16150	17045	19480	19360	19480	19560*	20880	21700	23000*	22700
0117	SR-427 (Wadsworth Rd), .3 mi W of SR-447.									
	1900	1800	1920	1900	1700	1700	1800	1500	1500*	1600
0118	US-395, S/B off-ramp of the Lakeview Intch 'Exit 42'									
	185	215	200	240	200	210	210	230	240	220
0119	Del Curto Dr, .1 mile S of (Old US-40) W of Reno at the N side of the RxR tracks.									
						200	240	240*	190	210
0121	US-395, S/B on-ramp of the Lakeview Intch 'Exit 42' 200' S of the cattle guard.									
	2335	2320	2350	2100	2200	2000	2050	2110*	2450	2150
0122	West St, 200 ' S of 3rd St at the RxR tracks.									
						420	420*	5300	6000	5950
0123	US-395, N/B off-ramp of the Lakeview Intch 'Exit 42' 3' S of the 'Exit 42' sign.									
	2030	1980	1965	1780	1750	1700	1500	2105*	2000	1750
0124	US-395, N/B on-ramp of the Lakeview Intch 'Exit 42'									
	180	220	205	250	220	220	240	220	280	240
0126	SR-429 (Bowers Rd), .3 mi S of the S branch of SR-877 (Franktown Rd).									
	1600	1900	1800	1700	1950	1600	1700	1700*	2000	1750
0127	SR-877 (Franktown Rd), .1 mi N of the jct with SR-429 (Bowers Rd).									
	530	530	530	570	540	470	560	540	560	540
0128	SR-429 (Bowers Rd), .475 mi N of SR-877 (Franktown Rd) at mp 2.									
	1250	1450	1400	1300	1600	1300	1350	1550	1600*	1450
0129	SR-877 (Franktown Rd), .2 mi S of SR-429 (Bowers Rd).									
	440	440	440	420	410	340	380	390	400	360

* = DATA ADJUSTED OR ESTIMATED

WASHOE COUNTY

TABLE 3 - ANNUAL AVERAGE DAILY TRAFFIC AT PORTABLE TRAFFIC COUNT STATIONS -

STATION	1996	1997	1998	1999	2000	2001	2002	2003	2004	2005
0130	SR-429 (Bowers Rd), .6 mi N of SR-877 (Franktown Rd).									
	1200	1400	1300	1300	1400	1200	1200	1500	1450	1200
0131	Sage St, S of 4th, 30' N of Tracks.									
						2300	2450	2450*	2500*	2800
0132	SR-430 (S Virginia St), .7 mi S of E Lake Bl at Washoe Hill.									
	29300	30200	30800	31000	32500	32000	33000	33500	33000	33000
0133	Eastlake Bl, .9 mi S of US-395.									
	4500	4200	4350	4450	4500	4400	4250	4350	4450	4350
0134	SR-430 (S Virginia St), in Pleasant Valley 1.4 mi N of Eastlake Bl									
	32200	31400	33500	35000	36500	36500*	36500*	37000	42000*	42000*
0135	SR-430 (S Virginia St), 1.0 mi S of SR-431 (Mt Rose Hw).									
	33200	32600	35700	38000	38000	39500	40000	41000	46500	41000
0136	SR-431 (Mt Rose Hw), .2 mi W of US-395.									
	5750	5800	5900	6200	6200	6600	6600*	5750	5750	5800*
0137	SR-341 (Geiger Grade), .4 mi E of US-395-SR-430.									
	10900	11400	11900	11500	11500*	12800	13400*	12500	13700	15300
0139	SR-430 (S Virginia St), .2 mi N of Foothill Rd & S Meadows Pk.									
	21300	19800	19500	19500	22200	22200*	25500	27200	27000	27000
0140	SR-671 (Holcomb Ln), .1 mi W of SR-430 (S Virginia St).									
	2500	2600	2650	2450	2850	3100	3050	3250	3650	3850
0141	SR-671 (W Holcomb Ln), .1 mi W of Thomas Creek Rd.									
	2000	2150	1700*	1650	2150	2100	2250	2450	2400	2650
0142	SR-430 (S Virginia St), .3 mi S of Longley Ln.									
	21900	23000	22600*	23700	24000*	24400*	25500*	34000	31500	32000

* = DATA ADJUSTED OR ESTIMATED

WASHOE COUNTY

TABLE 3 - ANNUAL AVERAGE DAILY TRAFFIC AT PORTABLE TRAFFIC COUNT STATIONS -

STATION	1996	1997	1998	1999	2000	2001	2002	2003	2004	2005
0143	Longley Ln, .2 mi E of SR-430 (S Virginia St).									
	11300	11400	12300	9750	13100	14000	13900*	16300	13300	13000
0144	Galletti Wy, .1 mi S of 4th St.									
						0	4400	5300	5800	5800*
0145	SR-671 (Lakeside Dr), .2 mi S of SR-671 (Huffaker Ln).									
	2600	2700	2500	3500	2950	2700	2700	2900	3150	3150
0146	SR-430 (S Virginia St), .1 mi N of Longley Ln.									
	22300	23500	23100	24000	24600*	25000*	25000*	23000	27600*	28000*
0147	SR-430 (S Virginia St), 500' N of Neil Rd.									
	25100	23900	25100	26000	25800*	26300*	27300	27600	27600	28500
0148	McCarran Bl, 250' E of Kietzke Ln.									
	21200	23800	24000	27000	27000*	27000*	27000*	32000	27600	29200
0149	SR-430 (N Virginia St), 400' S of Sierra St									
	8100	9400	9700	11000	11000*	11000*	11000*	10900	11100	12800
0150	SR-660 (N Sierra St), .25 mi S of SR-430 (N Virginia St).									
	7300	7900	7950	8550	8800	8800*	8500	8500*	8750	8700*
0152	SR-430 (N Virginia St), .1 mi S of Panther Dr & Virginia St.									
	13300	13600	13300	14500	14300	14000	14000*	14800	17100	20600
0153	Coney Island Dr, E of Marietta Way at the RxR tracks.									
						650	580	530	560	680
0154	US-395, .1 mi N of the N/B on-ramp of the Golden Valley Intch 'Exit 73'.									
	44915	45430	45025	45875	47700	50785*	54150	57400*	59000	60000
0155	US-395, .350 mi S of the N/B off-ramp of the Stead Intch 'Exit 76'.									
	33995	35130	34520	35515	36000*	37985*	40090*	43500*	45800*	45000*

* = DATA ADJUSTED OR ESTIMATED

WASHOE COUNTY

TABLE 3 - ANNUAL AVERAGE DAILY TRAFFIC AT PORTABLE TRAFFIC COUNT STATIONS -

STATION	1996	1997	1998	1999	2000	2001	2002	2003	2004	2005
0156	US-395, .15 mi N of the RxR underpass N of Stead Intch 'Exit 76'.									
	19735	20515	20180	21170	21450	23360*	24240*	27000	27600*	27000*
0157	US-395, N/B off-ramp of the Stead Bl Intch 'Exit 76' 30' N of 'Exit' sign.									
	7775	8010	7600	7685	7820*	8060*	8550	9030*	9550	9250
0158	Purina Wy, 500' S of Greg St.									
						1200	1200*	1050	1100	1150
0160	Waltham Wy, S of the Patrick Rd Intch at the RxR tracks.									
						930	930	1350	1400*	1600*
0161	US-395, S/B on-ramp of the Stead Bl Intch 'Exit 76' .1 mi S of the cross traffic rd.									
	7350	7575	7710	7290	7580*	7585*	8460	8750*	9950	9800
0162	SR-651 (McCarran Bl), 0.1 mi W of Kietzke Ln.									
	23300	22600	22800	23600	27700	27700*	27700*	34000	32500	34500
0164	Longley Ln, 175' N of Peckham Ln.									
	15500	12800	13200	12000	14000	15000	15900	18200*	18000*	18600
0165	Canal Rd-Painted Rock Rd, S of the Painted Rock Intch at the RxR tracks.									
						130	150	150	130	110
0166	Peckham Ln, .2 mi E of Persimmon Rd.									
	13500	13800	12400	13100	14200	14200*	14800	14100	15000	15300
0167	SR-430 (S Virginia St), 350' S of SR-667 (Kietzke Ln).									
	25200	22700	25400	26400*	27500	28000	28000*	27700*	28300	27100
0168	SR-430 (S Virginia St), 255' N of Redfield Pk.									
	22400	20200	22600	30500	33000	33000*	26200	26000	27700	26600
0169	SR-667 (Kietzke Ln), 150' S of Peckham Ln at S end of divider.									
	13000	14100	14200	15500*	16600*	20300	20300	21900*	22000*	17700

* = DATA ADJUSTED OR ESTIMATED

WASHOE COUNTY

TABLE 3 - ANNUAL AVERAGE DAILY TRAFFIC AT PORTABLE TRAFFIC COUNT STATIONS -

STATION	1996	1997	1998	1999	2000	2001	2002	2003	2004	2005
0170	Peckham Ln, .2 mi E of Kietzke Ln under the IR-580 overpass.									
	17700	17300	17900	17800	18900	18000	21000	18900	20600	20700
0171	SR-667 (Kietzke Ln), .1 mi N of Peckham Ln.									
	22200	24000	24000	19100	20500*	24000	24000	26000	26000	24900
0172	Peckham Ln, 100' E of SR-430 (S Virginia St).									
	14300	13400	13800	12600	13500	12000	12500*	12500*	14900	13600
0173	SR-430 (S Virginia St), 314' N of Peckham Ln.									
	27700	24900	27900	30000	30500	32000	32000*	31700*	32000*	29300
0176	Plumas St, 100' S of Moana Ln.									
	9400	9050	8300	9100	9450	8600	7900	9450	9450	10300
0177	Plumas St, .1 mi N of Moana Ln.									
	16100	16300	14300	16300	16800	16000	16900	18000	18500	18600
0178	SR-430 (S Virginia St), 300' S of Gentry Wy.									
	29300	26400	32300	30500	31000	30000	30000*	29100*	34000	34500
0185	SR-653 (E Plumb Ln), .1 mi E of SR-430 (S Virginia St) & 150' W of Locust St.									
	22400	22300	22300	22500	22100	22100*	23400	22400	24900	26000
0188	Wells Av, .2 mi N of SR-430 (S Virginia St) & 50' S of Colorado St.									
	10500	10000	10000	9900	11300	10300	10000	10500	9850	9150
0189	S Virginia St, 500' S of Vassar St.									
	19400	18700	18700	20000	21300	20000	20400	20400*	21000	20900
0190	SR-653 (Plumb Ln), 705' W of SR-667 (Kietzke Ln).									
	27200	27300	27300	27700	27100	27100	28300	28300	29800	31500
0191	SR-667 (Kietzke Ln), 300' S of SR-653 (E Plumb Ln).									
	27000	26600	25700	27000	27500	27500*	25700	26700	27200	27000*

* = DATA ADJUSTED OR ESTIMATED

WASHOE COUNTY

TABLE 3 - ANNUAL AVERAGE DAILY TRAFFIC AT PORTABLE TRAFFIC COUNT STATIONS -

STATION	1996	1997	1998	1999	2000	2001	2002	2003	2004	2005
0192	SR-653 (Plumb Ln), 590' E of SR-667 (Kietzke Ln).									
	29000	27600	29000	31800	31800*	31800*	30500	31100	33000	33500
0193	SR-653 (Plumb Ln), 250' W of Terminal Wy.									
	17400	16500	16200	17500	17500*	18000	18000*	18000*	17700	18400
0194	SR-667 (Kietzke Ln), 400' N of SR-653 (E Plumb Ln).									
	23500	24100	24100	24150	24500	24500*	24800	25000	26400	26000*
0196	Plumas St, .1 mile N of SR-653 (W Plumb Ln).									
							8500	9600	9300	9550
0197	Plumb Ln, .1 mi E of Arlington Av & 100' W of Lander St.									
	19500	18200	17500	18600	19100	18000	18800	18700	20000	20600
0203	Arlington Av, 250' S of SR-653 (W Plumb Ln).									
	7350	8400	7950	7950	8600	9100	9400	9550	9800	10300
0204	Skyline Bl, 75' W of Sharon Wy.									
	4430	4350	4000	3800	4550	4400	4300	5200	4450	4200
0205	Skyline Bl, 275' S of Cashill Bl.									
	3700	3650	3600	3300	3950*	3900	4000	3950	3850	3700
0207	Arlington Av, 150' N of SR-653 (W Plumb Ln).									
						11000	10200	10600	10400	11000
0208	Plumb Ln, 300' E of Hunter Lake Dr.									
	12900	13300	12800	14400	14800	15000	15200	16600	16200	16100
0209	Plumb Ln, 150' W of Hunter Lake Dr.									
	8600	8500	8100	9300	9400	9300	9550	10500	10600	10300
0210	Plumb Ln, 200' E of Alexander Hamilton Dr.									
	6400	6500	6200	7100	7400	7400	7600	7150	8500	8450

* = DATA ADJUSTED OR ESTIMATED

WASHOE COUNTY

TABLE 3 - ANNUAL AVERAGE DAILY TRAFFIC AT PORTABLE TRAFFIC COUNT STATIONS -

STATION	1996	1997	1998	1999	2000	2001	2002	2003	2004	2005
0211	Mayberry Dr, .9 mi E of the bridge over the Truckee River & .1 mi W of Fenno Rd.									
	2600	2950	3000	3150	3050	3050*	4000	4200	4050	4500
0213	SR-647 (4th St), .2 mi W of Mayberry Dr.									
	5400	5400	5500	5900	5900	6600	6700	7000	7000*	7900
0214	SR-647 (4th St), .4 mi E of Mayberry Dr.									
	3500	3500	4550	4750	4600	4600*	5100	5400	5150	6050
0215	Plumas St, 50' S of California Av.									
	8300	9500	8200	8750	8650	8600	8450	8450*	7950	8500
0218	S Virginia St, 100' N of Stewart St.									
	18700	18100	18300	18500	19000	17000*	18300	18500	21300	21000*
0223	Wells Av, 70' S of Stewart St.									
	17200	17500	17100	18000	18000*	18000*	18000*	17700	17700*	18000*
0224	SR-667 (Kietzke Ln), 150' S of Mill St & 30' N of Stewart St.									
	27300	28300	26800	26850	28000	28000*	28900	25500	27800	27500
0225	SR-647 (W 4th St), .15 mi W of SR-648 (W 2nd St).									
	8300	8300	10600	10200	10200*	10200*	11200	10500	10200	10400
0227	SR-647 (W 4th St), .35 mi E of Stoker Av									
	7800	7700	7300	9650	9650*	9650	9450	9900*	11800	12000*
0231	W 2nd St, 200' E of Ralston St.									
	7000	7000	6700	7350	7350*	6400	6400*	6700*	8000	8000*
0232	W 2nd St, 200' W of SR-660 (Sierra St).									
	8600	8900	8600	8650	8650*	8500	8500*	9000	9000*	9000*
0233	N Sierra St, 75' S of SR-648 (W 2nd St).									
	7200	7600	7700	8500	8500*	8300	8750	8500	11500	11000*

* = DATA ADJUSTED OR ESTIMATED

WASHOE COUNTY

TABLE 3 - ANNUAL AVERAGE DAILY TRAFFIC AT PORTABLE TRAFFIC COUNT STATIONS -

STATION	1996	1997	1998	1999	2000	2001	2002	2003	2004	2005
0236	N Virginia St, 300' N of SR-648 (W 2nd St).									
	14200	13800	14900	13500	13900	13900*	13900*	13900*	14400	14200
0237	E 2nd St, 40' W of Center St.									
	9600	8400	9600	9650	9400	9400*	8200	8200	8200*	8550
0239	E 2nd St, East of Lake St and 30' W of 1st St.									
	9900	7400	7700	7600	7350*	7350*	7850	7850*	7900*	7600*
0240	E 2nd St, 250' E of Nevinn St at the west end of the Truckee River Bridge.									
	3300	3300	5050	5250	4750	5100	5100*	4700	5250	5000*
0242	Wells Av, 100' S of SR-648 (E 2nd St).									
	20500	21600	20600	19500	20900	20000	20000*	20200	20200*	20000*
0244	Kuenzli Ln, 25' E of Park St.									
	6750	7300	7600	7500	7250*	7250*	7250*	6400	5750	5600*
0245	Kuenzli Ln, 250' E of SR-663 (Wells Av).									
	5850	6200	6100	6000	5800	5800	5650	6150	6350	6150
0249	E 2nd St, 300' W of SR-667 (Kietzke Ln).									
	14900	14900	15000	16000	14500	14000	15000	15000	16100	16200
0250	SR-667 (Kietzke Ln), .2 mi S of SR-648 (E 2nd St).									
	19000	19800	18900	20700	20000	19000	20700	18200	21100	21000*
0251	SR-648 (E 2nd St), .1 mi E of SR-667 (Kietzke Ln).									
	16900	17700	17700	17300	16900	16900*	16700	17500	16500	17000*
0253	SR-648 (Glendale Av), .1 mi W of SR-650 (McCarran Bl).									
	14700	14500	14500	13600	13500*	13500*	15900	12200*	12900	12000*
0254	SR-650 (McCarran Bl), .1 mi N of SR-648 (Glendale Av).									
	29900	30200	29300	32000	32000*	32000*	32900	36000	37000*	38000

* = DATA ADJUSTED OR ESTIMATED

WASHOE COUNTY

TABLE 3 - ANNUAL AVERAGE DAILY TRAFFIC AT PORTABLE TRAFFIC COUNT STATIONS -

STATION	1996	1997	1998	1999	2000	2001	2002	2003	2004	2005
0255	SR-650 (McCarran Bl), .1 mi S of SR-648 (Glendale Av).									
	21900	21900	20600	21400	21400*	21400*	22900	26200	27000	28000*
0256	East Greg St, E of McCarran Bl / 300' W of Spice Island.									
	16700	16800	17100	19700	22000	22000*	17800	20400	20500*	22900
0257	SR-650 (McCarran Bl), .1 mi S of Gregg St.									
	23200	23100	24300	25700	25700*	25700*	25800	28900	29800	31000
0258	SR-650 (McCarran Bl), .1 mi S of Mill St.									
	18500	19200	19600	20900	20900*	20000	20000*	24900	27600	27500
0259	Keystone Av, .1 mi S of IR-80 & 100' N of 5th St.									
	35000	33500	32000	33500	31500	31500*	34000	32700*	33000*	35500
0260	SR-647 (W 4th St), 295' E of SR-657 (Keystone Av).									
	12600	12400	11800	13300	12900	12900*	12200	13800	14000*	14000*
0262	Ralston St, 200' S of 3rd St on the side of RxR Tracks.									
						2500	2550	3400	3050	3550
0264	SR-647 (W 4th St), 130' E of Ralston St.									
	12500	13700	14100	14100*	14200	14200*	14200*	16000	16000*	15000
0267	N Sierra St, 75' S of W 5th St.									
	10200	10200	10000	11400	11700	11700*	12100	11300	11900	11800
0268	SR-647 (W 4th St), 60' E of Sierra St.									
	14000	14900	15800	16400	16400*	16400*	16700*	15700	16000*	10700
0269	N Virginia St, 300' N of SR-647 (4th St).									
	13400	13400	12700	10500	10400*	14800	14800*	13800*	13800*	14000*
0270	SR-647 (E 4th St), 150' E of SR-430 (N Virginia St).									
	13300	14100	14100	13500	13500*	13500*	13500*	13900*	13000*	12000*

* = DATA ADJUSTED OR ESTIMATED

WASHOE COUNTY

TABLE 3 - ANNUAL AVERAGE DAILY TRAFFIC AT PORTABLE TRAFFIC COUNT STATIONS -

STATION	1996	1997	1998	1999	2000	2001	2002	2003	2004	2005
0273	SR-660 (N Sierra St), 150' S of Imperial Wy.									
	7700	8000	8600	9200	9500*	9500*	9100	9100*	9100*	9100*
0274	SR-647 (E 4th St), 200' W of SR-663 (Wells Av).									
	14300	13900	13600	13300	13300	13300*	13300*	13700	12900	14000*
0275	SR-663 (Wells Av), 150' N of SR-647 (4th St).									
	1600	1650	1500	1400	1500	1500	1450	1800	1800*	1800*
0279	SR-663 (Wells Av), 100' N of 6th St for S/B & 110' N of 6th St for N/B.									
	28700*	28400*	28300*	29000	28200	28200*	29300*	33500	32500	31500
0280	SR-647 (E 4th St), 150' W of Tacchino St.									
	14200	14300	14000	14000*	13700	13700*	13700*	14200	15200	15000*
0282	IR-80, E/B off-ramp of the Fourth St Intch 'Exit 16' 400' W of ' Victorian Av '.									
	4880	4860	5570	4780	4550	4580	4800	4250	4600	4600
0283	IR-80, E/B on-ramp of the Fourth St Intch 'Exit 16' at IR-80.									
	2735	3145	2660	2800	2650	2700	2900	2800	2800*	2000
0284	IR-80, W/B off-ramp of the Fourth St Intch 'Exit 16' at IR-80.									
	2920	2655	3640	2800	2650*	2650*	2850	2850*	2800*	2000*
0285	IR-80, W/B on-ramp of the Fourth St Intch 'Exit 16' .15 mi W of 'B' St.									
	5160	5695	4500	4200	4000*	5000	5750	6050	6000*	6900*
0288	Prater Wy, 100' E of SR-647 (Victorian Av).									
	10800	10300	10900	12000	10900	10000	10800	11500	11500*	13000*
0289	Prater Wy, 150' W of 22nd St.									
	13700	14000	14000	13900	13900	14000	14900*	15500	15500*	18000*
0290	El Rancho Dr, 150' N of Prater Wy.									
	16500	15600	16900	19000	18200	17000	17000*	17000*	17000*	22000

* = DATA ADJUSTED OR ESTIMATED

WASHOE COUNTY

TABLE 3 - ANNUAL AVERAGE DAILY TRAFFIC AT PORTABLE TRAFFIC COUNT STATIONS -

STATION	1996	1997	1998	1999	2000	2001	2002	2003	2004	2005
0293	IR-80, W/B off-ramp of the Rock Bl Intch 'Exit 17'.									
	3495	3625	3495	3490	3400	3900	3850	3300	4650	5100*
0294	IR-80, W/B on-ramp of the Rock Bl Intch 'Exit 17'.									
	8880	9385	8785	8330	8220	8800	8600	6400	6850	8200*
0295	IR-80, E/B off-ramp of the Rock Bl Intch 'Exit 17'.									
	7305	7040	6975	6530	6450	6600	6900	3100	3900	4100
0296	IR-80, E/B on-ramp of the Rock Bl Intch 'Exit 17'.									
	3745	3865	3310	3480	3750	3900	4350	3500	4200	3000*
0298	SR-668 (Rock Bl), 200' N of SR-648 (Glendale Av) & 50' S of Shaber Av.									
	24600	24400	25100	25900	25500	25000	25400	27600	27600*	32000*
0299	Victorian Av, 250' W of SR-668 (Rock Bl).									
	9500	9300	9500	9000	9150	8900	8850	8400*	8400*	10000
0300	Victorian Av, 100' E of SR-668 (Rock Bl).									
	9300	10600	10500	10100	10400	8900	8950	8950*	9000*	12000
0304	IR-80, W/B on-ramp of the Pyramid Intch 'Exit 18'.									
	10175	11115	10450	11130	10905*	10900*	10800	11100	10600	10000*
0306	IR-80, E/B off-ramp of the Pyramid Intch 'Exit 18' 30' E of E/B IR-80.									
	10815	10590	9955	11000	11545*	11300	11400	10700	10200	9400
0310	IR-80, E/B off-ramp of the E McCarran Intch 'Exit 19'.									
	11700	11550	8380	11580	11935	12100	11800	11900*	12650*	12000*
0311	IR-80, W/B on-ramp of the E McCarran Intch 'Exit 19'.									
	9415	8820	7605	8810	7975	8600	7700	7850	7750	8000*
0312	SR-647 (Victorian Av), 250' W of Stanford Wy & 50' E of First St.									
	9400	9800	8900	7600	7350	6900	7150	7400	7500	7950

* = DATA ADJUSTED OR ESTIMATED

WASHOE COUNTY

TABLE 3 - ANNUAL AVERAGE DAILY TRAFFIC AT PORTABLE TRAFFIC COUNT STATIONS -

STATION	1996	1997	1998	1999	2000	2001	2002	2003	2004	2005
0314	Prater Wy, 150' E of SR-650 (McCarran Bl).									
	20900	21200	20900	21200	21200*	20000	19600	21000*	21400	22500
0316	SR-650 (McCarran Bl), 150' W of York Wy.									
	15500	16900	17900	17200	16500	17000	17900	19700	19500	20200
0317	SR-667 (Kietzke Ln), .2 mi S of Victorian Av & 200' S of the S.P.R.R. overpass.									
	14100	14700	14700	15500	15200	15000	16300	15400	15000*	15000*
0318	SR-663 (Wells Av), 200' N of Sadlier Wy.									
	10800	11100	11200	11800	11600	10000	11000	12900	13000	13000*
0319	Sutro St, 300' N of Oddie Bl.									
	13400	13700	13700	16400	15700	15000	15000*	16000*	17200	18700
0321	SR-663 (Oddie Bl), 250' W of the S/B off-ramp to US-395.									
	16900	15100	15700	15900	17000	15000	16500	18000	17100	15000*
0322	US-395, S/B off-ramp of the Oddie Bl Intch 'Exit 69'									
	2065	2115	2125	2400	2400	2400*	2700	2650	2650*	2800*
0323	US-395, S/B Loop on-ramp of the Oddie Bl Intch 'Exit 69'.									
	6045	6350	5685	6450	6450*	6450*	5650	6150	7950	8000*
0324	US-395, N/B on-ramp of the Oddie Bl Intch 'Exit 69' .1 mi N of Oddie Bl.									
	2100	2005	2250	2600	2150	2670	2800	2800*	2800*	2900*
0325	US-395, N/B off-ramp of the Oddie Bl Intch 'Exit 69' 200' N of US-395.									
	7650	9695	8290	8770	8000	7800	7930*	8800	9050	9000*
0328	SR-663 (Oddie Bl), .1 mi W of Silverada Bl.									
	26200	26300	27300	27500	27100	26000	26500	29000	31000	28000*
0329	SR-663 (Oddie Bl), 240' E of Mall Dr.									
	18600	20100	20900	20400	19900	20000	20000*	23500*	24000*	21000

* = DATA ADJUSTED OR ESTIMATED

WASHOE COUNTY

TABLE 3 - ANNUAL AVERAGE DAILY TRAFFIC AT PORTABLE TRAFFIC COUNT STATIONS -

STATION	1996	1997	1998	1999	2000	2001	2002	2003	2004	2005
0331	SR-663 (Oddie Bl), .1 mi E of El Rancho Dr.									
	16600	17100	17800	18600	18200*	18200*	17400	20900	21700	20000
0334	SR-445 (Pyramid Wy), 210' N of E St.									
	17600	15800	15800	17900	18700	19000	20300	20100	20400	18000
0336	SR-445 (Pyramid Wy), 100' S of 'J' St.									
	20200	20900	20900	21700	23000	23000*	23000*	25800	25300	23000
0337	SR-445 (Pyramid Wy), 250' S of Roberta Wy.									
	15700	16200	15200	17800	16600	18000	17700*	19300	22700	24900
0338	SR-445 (Pyramid Wy), 220' N of Emerson Wy.									
	21000	22500	24800	23500	26000	26000	27400	27400	32500	33000
0340	SR-445 (Pyramid Hw), .8 mi N of Queens Wy.									
	19700	21100	24000	22700	23400	24300	25700	25700*	28800	35000
0341	SR-880 (Wedekind Rd), .15 mi W of SR-445 (Pyramid Wy).									
	950	1050	1050	1280	1280*	1200	1200	1200	1600	1800
0344	SR-443 (Clear Acre Ln), 420' S of El Rancho Dr.									
	19000	18600	21100	23300	22500	22000	23700	24300	23300	22000*
0345	SR-443 (Sun Valley Dr), .1 mi N of El Rancho Dr.									
	30700	33200	32000	33600	32500	32700	35200*	33500	33500	33500
0346	SR-443 (Sun Valley Dr), 405' S of 7th Av.									
	13500	14800	15800	17500	17700*	16000	17100	18100	16700	17900
0348	SR-445 (Pyramid Rd), 1.2 mi S of SR-446 to Nixon & .1 mi N of mp-31.									
	1250	1050	1150	1050	1050*	1050*	930	930*	1300	1150
0349	SR-446 to Nixon, .4 mi E of SR-445 (Pyramid Rd).									
	560	480	480	460	520	540	640	640*	810	740

* = DATA ADJUSTED OR ESTIMATED

WASHOE COUNTY

TABLE 3 - ANNUAL AVERAGE DAILY TRAFFIC AT PORTABLE TRAFFIC COUNT STATIONS -

STATION	1996	1997	1998	1999	2000	2001	2002	2003	2004	2005
0350	SR-445 (Sutcliffe Rd), 1.1 mi N of SR-446 to Nixon.									
	1300	1100	930	860	1120	1100	1000	1000*	1100	970
0351	SR-445 (Sutcliffe Rd) N of Sutcliffe, .2 mi N of mp 36.									
	645	640	540	560	370	460	390	390*	560	540
0352	SR-447 (Nixon Rd), 8.7 mi N of Freemont St in Nixon & .4 mi S of mp 25.									
	540	590	640	670	520	530	690	690*	700*	760
0353	SR-447 (Nixon Rd), .2 mi N of SR-446 to Sutcliffe.									
	1300	1300	1400	1300	1250	1250	1550	1600	1650	1650
0355	SR-447 (Nixon Rd), 1.1 mi N of SR-427 in Wadsworth.									
	1150	1160	1200	1100	1400	1200	1600	1650	1800	1700
0356	US-395, btwn the Oddie Bl Intch 'Exit 69' & the McCarran Bl Intch 'Exit 70'.									
	70535	78445	81285	80980	82050*	83985*	88100*	90600*	91000*	92000*
0357	US-395, S/B on-ramp of the Parr Bl Intch 'Exit 72' .2 mi S of the cross traffic rd.									
	3630	3730	4330	4460	3850*	3700	4400	4850	5150	5800*
0358	US-395, N/B off-ramp of the Parr Bl Intch 'Exit 72' at the W end of guardrail.									
	4135	4260	4825	4980	4210*	4200	4350	4680	5350	6000*
0359	Dandini Bl, 219' E of the N/B ramps of the Parr Intch 'Exit 72'.									
	3800	3220	7150*	6600	6600*	6000	6800	7050	7100*	9600
0360	US-395, N/B on-ramp of the Parr Bl Intch 'Exit 72' 300' N of the cross traffic rd.									
	650	590	875	1000	1000	1140	1200	1250	1550	1800
0361	US-395, S/B off-ramp of the Parr Bl Intch 'Exit 72' .2 mi N of cross traffic rd.									
	690	600	840	1030	900	1140	1200	1300	1650	1800
0362	Parr Bl, 100' W of the S/B ramps of the Parr Bl Intch 'Exit 72'.									
	6900	6300	7750	9700	9000	8700	8700*	8500	10300	12300

* = DATA ADJUSTED OR ESTIMATED

WASHOE COUNTY

TABLE 3 - ANNUAL AVERAGE DAILY TRAFFIC AT PORTABLE TRAFFIC COUNT STATIONS -

STATION	1996	1997	1998	1999	2000	2001	2002	2003	2004	2005
0364	US-395, S/B off-ramp of the Panther Valley Intch 'Exit 72 A' .2 mi W of the N/B US-395.									
	4405	4330	4600	4710	4400	4600	5050	5050*	6400	7200
0365	US-395, S/B on-ramp of the Panther Valley Intch 'Exit 72A' .2 mi W of US-395.									
	1225	2100	1730	1770	1720*	1800	1850	1850*	1850	1650
0366	US-395, N/B off-ramp of the Panther Valley Intch 'Exit 72A' 300' W of the US-395 overpass.									
	1385	1565	1585	1700	1600	1780	1850	1800	1800	1650
0367	US-395, N/B on-ramp of the Panther Valley Intch 'Exit 72A' 300' W of the US-395 overpass.									
	4640	4550	4735	4750	4440*	5830	5930*	6300	6950	7900
0368	SR-431 (Mt Rose Hw), .1 mi E of Joy Lake Rd.									
	5200	5600	6200	6300	6300	6500	8150	8700	8150	8200
0369	SR-431 (Mt Rose Hw), .1 mi E of New Sky Tavern Ski Area.									
	4600	5400	5850	5950	5950	5700	5800	6000*	5700	5850
0370	SR-878 to the Reno Ski Bowl, .3 mi E of Mt Rose Hw.									
	95	105	90	80	90	90	80	80	100	80
0372	SR-431 (Mt Rose Hw), 100' E of SR-28 (Tahoe Bl).									
	6000	5300	5800	5900	5850	5600	5300	5650	5450	5000*
0373	SR-28 (Tahoe Bl), .1 mi E of SR-431 (Mt Rose Hw).									
	12600	12200	11500	12200	11800	11800*	12100	13100	12000	10900
0374	SR-28 (Tahoe Bl), 450' W of SR-431 (Mt Rose Hw).									
	12700	12800	12100	12100	12100	12000	11800*	14000	12300	11500
0379	SR-28 (Tahoe Bl), 200' E of Village Bl.									
	11700	12200	11900	11900	11900	12000	12100	12700	11800	10900
0380	SR-28 (Tahoe Bl), .2 mi W of the E end of Lakeshore Bl.									
	5900	5800	5450	6200	5800	6200	5750*	5950	5750	5050

* = DATA ADJUSTED OR ESTIMATED

WASHOE COUNTY

TABLE 3 - ANNUAL AVERAGE DAILY TRAFFIC AT PORTABLE TRAFFIC COUNT STATIONS -

STATION	1996	1997	1998	1999	2000	2001	2002	2003	2004	2005
0381	Lakeshore Bl, .1 mi W of SR-28 (Tahoe Bl).									
	2300	1700	1850	1850	1850	1700	1560*	1500	1700	1800
0382	SR-28 (Tahoe Bl), 200' E of the E end of Lakeshore Bl.									
	7700	6400	6000	7300	6700	7300	6600	6800*	6950	6250
0385	County Rd to Vya, 1.4 mi N of SR-447.									
				0	120	150	150*	150*	150*	250
0388	Cedarville Rd, .1 mi N of the County Rd to Crutcher Springs.									
	205	215	215	220	180	180	300	230	350	350
0401	IR-80, .8 mi W of the Garson Rd Intch 'Exit 4'.									
	24045	25350	25275	28050	29060*	29260	30030	29100	30000	28900
0402	US-395, .5 mi S of the cross traffic rd of the Bellevue Intch 'Exit 42'.									
	25525	26790	27285	28860	28825	29380	30600*	31000	31800*	32000
0404	SR-429 (Bowers Rd), .2 mi S of US-395.									
	1500	1700	1600	1600	1700	1300	1450	1800*	1650	1400
0409	US-395, N/B off-ramp of the McCarran Intch 'Exit 70' 500' N of the N/B lanes.									
	14810	16790	17595	18500	18400*	18000	18500*	19600	18800	21000*
0410	US-395, S/B on-ramp of the McCarran Bl Intch 'Exit 70'.									
	15200	17265	19535	18500	18400	18000	21000	20500	20500*	21000*
0411	US-395, S/B off-ramp of the McCarran Bl Intch 'Exit 70' 200' N of McCarran Bl.									
	4030	4130	4685	5050	5050*	5200	5550	6050	6000*	6600*
0412	US-395, N/B on-ramp of the McCarran Intch 'Exit 70' 300' N of McCarran Bl.									
	4205	3900	4350	5000	5000*	6600	6700	7300	7300*	8000*
0414	SR-650 (McCarran Bl), .1 mi E of US-395.									
	30300	31800	30500	32000	31700	31700*	31700	39700	39700*	41000*

* = DATA ADJUSTED OR ESTIMATED

WASHOE COUNTY

TABLE 3 - ANNUAL AVERAGE DAILY TRAFFIC AT PORTABLE TRAFFIC COUNT STATIONS -

STATION	1996	1997	1998	1999	2000	2001	2002	2003	2004	2005
0416	SR-651 (N McCarran Bl), .1 mi W of Clear Acre Ln East of Hug High School.									
	21100	21500	22500	24700	22200	22200*	22200*	25100	23000	24500
0417	SR-430, .2 mi N of Panther Valley & Virginia St.									
	11655	12545	14530	12930	13800	13000	13500	14300	15800	18900
0418	US-395, .4 mi N of the N/B on-ramp of the Parr Intch 'Exit 71'.									
	42335	45620	45750	46620	49140	51435*	54500*	56900*	56500	62000
0419	US-395, N/B off-ramp of the Bellevue Intch 'Exit 44' North of N/B US-395.									
	160	180	160	200	180	180	190	220	260	190
0420	US-395, N/B on-ramp of the Bellevue Intch 'Exit 44' 300' S of cross traffic rd.									
	195	170	200	220	190	170	210	210	240	210
0423	US-395, S/B off-ramp of the Bellevue Intch 'Exit 44'									
	150	170	200	170	150	150	160	210	210	200
0425	US-395, S/B on-ramp of the Bellevue Intch 'Exit 44'									
	145	120	120	150	130	130*	140	180	250	150
0426	SR-447 (Gerlach Rd), 200' S of the RxR crossing .1 mi E of Gerlach.									
	650	650	700	730	600	550	760	630	760	570
0427	SR-663 (Oddie Bl), 200' E of 12th St.									
	9000	9600	10000	9800	9600*	9900	9600	11100	11400	11000*
0428	IR-80, E/B on-ramp of the Keystone Av Intch 'Exit 12' 350' E of Keystone Av.									
	19200	18220	18075	18200	17900*	17000	17410	17500	17300	15400
0430	IR-80, W/B off-ramp of the Keystone Av Intch 'Exit 12' 500' E of the cross traffic rd.									
	18480	16945	16825	17000	16730*	16000	17000	16200	16100	14200
0431	IR-80, .5 miles W of the Keystone Av Intch 'Exit 12'.									
	49255	53415	55895	59290	64250	64820*	67050	67000*	71500*	69000*

* = DATA ADJUSTED OR ESTIMATED

WASHOE COUNTY

TABLE 3 - ANNUAL AVERAGE DAILY TRAFFIC AT PORTABLE TRAFFIC COUNT STATIONS -

STATION	1996	1997	1998	1999	2000	2001	2002	2003	2004	2005
0432	IR-80, E of the Keystone Av Intch 'Exit 12'.									
	80325	82225	85055	88040	92180	91320*	94460	94000	97000	91000*
0433	IR-80, E/B off-ramp of the Virginia St Intch 'Exit 13' 200' W of Sierra St.									
	4910	5415	5530	5670	6580	6000*	6000	6000*	6900	6400*
0434	IR-80, E/B on-ramp of the Virginia St Intch 'Exit 13' 300' E of Center St.									
	15890	15870	15280	15620	16855	16500	15900	16000*	17200	16000
0435	IR-80, W/B off-ramp of the Virginia St Intch 'Exit 13' 200' W of W/B I-80.									
	15655	15635	14755	15910	15585	16000	15100	14800*	15000	14000*
0436	IR-80, W/B on-ramp of the Virginia St Intch 'Exit 13' 200' W of Sierra St.									
	5330	5610	5730	5810	6450	6390	6255	6000*	7300	6050
0438	University Terrace, 380' E of Washington St.									
				3950	4500	4500	3850	3950	3750	4200
0439	IR-80, E of the Virginia St Intch 'Exit 13'.									
	101630	102705	103830	108090	109760*	111430	113205*	112400*	114000*	109000*
0440	IR-80, E/B off-ramp of the Wells Av Intch 'Exit 14'.									
	5430	5575	5110	5470	5860	5800*	6100	6400	7900*	7300
0441	IR-80, E/B on-ramp of the Wells Av Intch 'Exit 14' 120' W of IR-80.									
	9850	10605	9825	8820	9200	9000*	9300	9400	9900	9600
0443	IR-80, W/B off-ramp of the Wells Av Intch 'Exit 14' 50' W of IR-80.									
	8650	9255	8955	8940	9200	9000	9250	9350	9900*	9750
0444	IR-80, W/B on-ramp of the Wells Av Intch 'Exit 14' 35' E of IR-80.									
	6045	6225	5540	5910	5770	5800	6450	6700	7900	7600
0445	SR-663 (Wells Av), 150' N of the W/B ramps of the Wells Av Intch 'Exit 14'.									
	16700	17300	17800	19000	19100	19000*	16300	22300*	19300	19000*

* = DATA ADJUSTED OR ESTIMATED

WASHOE COUNTY

TABLE 3 - ANNUAL AVERAGE DAILY TRAFFIC AT PORTABLE TRAFFIC COUNT STATIONS -

STATION	1996	1997	1998	1999	2000	2001	2002	2003	2004	2005
0447	IR-80, E/B off-ramp to N/B 395 'Exit 15'.									
	6900	7810	8995	7460	8000*	9600	10300	10200	10200*	10000*
0448	IR-80, E/B off-ramp to S/B 395 'Exit 68'.									
	23700	25595	24840	20300	24850	24000	25000	26100	26100*	22000*
0450	IR-80, W/B on-ramp from N/B US-395 'Exit 68'.									
	19905	19575	22095	21500	22500	22000	23500	23100	23100*	21000*
0451	IR-80, E/B on-ramp from US-395 N/B 'Exit 68'.									
	17580	18325	16355	13500	18650	19000	19800	18300*	18200*	17000*
0453	IR-80, W/B off-ramp to S/B US-395 at 'Exit 68'.									
	17940	17660	15255	17760	18020*	19000	20010	20000*	20000*	17000*
0454	IR-80, W/B off-ramp to N/B 395 'Exit 68'.									
	7860	8110	8330	8850	8400*	8400	9350	8250	8250*	8000*
0456	IR-80, E/B on-ramp from S/B 395 'Exit 68'.									
	7600	8210	8525	8700	8650	8650*	8900	8900*	8900*	7000*
0457	IR-80, W/B on-ramp from S/B 395 'Exit 68'.									
	8120	7680	9160	7800	8100	8355*	9400	9400*	9400*	9000*
0458	IR-80, 200' E of the E/B on-ramp of US-395 'Exit 15'.									
	101010	106945	95335	106220	106800*	108925*	109060*	105100*	104500*	100000*
0459	US-395, N/B on-ramp of the Glendale Av Intch 'Exit 67' 50' E of the N/B IR-580.									
	6650	5970	5000	4850	5750	5500	5450	6050	6050	5900
0460	US-395, S/B off-ramp of the Glendale Av Intch 'Exit 67'.									
	7115	7200	5725	6000	6700	6300	6155	6650	6650	6850
0461	IR-580, N of the Glendale Av Intch 'Exit 67' .2 mi N of Glendale Av.									
	131130	142315	136515	133750	145120*	144290*	148735*	153100*	153000*	146000*

* = DATA ADJUSTED OR ESTIMATED

WASHOE COUNTY

TABLE 3 - ANNUAL AVERAGE DAILY TRAFFIC AT PORTABLE TRAFFIC COUNT STATIONS -

STATION	1996	1997	1998	1999	2000	2001	2002	2003	2004	2005
0462	US-395, 200' N of the IR-80 Intch 'Exit 68' (add 31-0325 N/B, 31-0326 S/B).									
	82485	92970	92980	93500	94250*	95295*	98380*	101900*	102500*	103000*
0464	SR-651 (N McCarran Bl), .1 mi E of N Virginia St.									
	14300	15100	17000	17800	17500	17500*	17800*	17800*	19700	21100
0466	SR-650 (N McCarran Bl), 250' W of Probasco Wy.									
	17800	19700	20400	17800	17600	17600*	19600	22100	22000	21600
0467	SR-650 (N McCarran Bl), 300' E of SR-445 (Pyramid Wy).									
	19300	20800	22900	20000	20100	21000	21500	24900	23800	24800
0468	US-395, btwn McCarran Intch 'Exit 70' & Parr Intch 'Exit 71'									
	48760	52420	53190	54030	55300	57585	60850	63800*	64500*	65000*
0469	IR-80, W/B loop on-ramp of the E McCarran Av Intch 'Exit 19' 275' E of McCarran Bl.									
	3845	3510	3015	3450	3450	3400	3400	3450*	3400	3500*
0470	US-395, N/B off-ramp of the Red Rock Intch 'Exit 78' .1 mi S of the cross traffic rd.									
	3050	3255	3310	3455	3600	3800	3900*	4200	4400	4600
0472	Silver Lake Rd, Red Rock Intch 'Exit 78' 450' S of the Red Rock Rd.									
			2800	2900	3150	3300	3200	3200*	4600	4400
0473	Red Rock Rd, .1 mi E of Moya Bl.									
	3650	3700	4100	4150	4100	4100*	4100*	4250	4600	4500
0474	US-395, N/B on-ramp of the Red Rock Intch 'Exit 78'.									
	675	705	505	595	600*	650	790	920	1050	1050
0476	US-395, S/B off-ramp of the Red Rock Intch 'Exit 78' .1 mi N of the cross traffic rd.									
	650	575	500	600	600	720	700	730	860	880
0477	US-395, S/B on-ramp of the Red Rock Intch 'Exit 78'.									
	2950	3155	3215	3437	3500	3730	3800	4100	4250	4450

* = DATA ADJUSTED OR ESTIMATED

WASHOE COUNTY

TABLE 3 - ANNUAL AVERAGE DAILY TRAFFIC AT PORTABLE TRAFFIC COUNT STATIONS -

STATION	1996	1997	1998	1999	2000	2001	2002	2003	2004	2005
0480	FRWA23 W Frontage Rd (Old 395), 100' S of the cross traffic rd of the Red Rock Rd Intch 'Exit 7									
			520	520*	530	630	630*	700	780	930
0481	US-395, 1.14 mi N of the Red Rock Intch									
	15060	14385	14660	15473	15600	17200*	18030*	18800	21300	21000
0485	W 7th St, 50' W of Wyoming Av.									
	7500	8100	8000	8400	9350	9350*	9600	9900	10100	10500
0487	W 7th St, 300' W of Keystone Av.									
	12100	12800	13100	13000	13000*	12000	13100	13500	13600	13500
0488	W 5th St, 200' W of Vine St.									
	8600	8400	8600	8800	8650	7800	8850	9150	10600	8150
0490	W 6th St, 150' W of SR-430 (N Virginia St).									
	13000	11100	10100	11700	11000	11000*	11700	10400	10400	8000
0491	E 6th St, 75' E of SR-430 (N Virginia St).									
	9200	9200	8600	8600*	8500	7600	7600	9450	9500*	7600*
0492	E 6th St, 200' W of SR-663 (S Wells Av).									
	9400	9900	9250	9150	9150*	8900	8650	8450	8450	9800
0493	E 6th St, btwn Morrill Av & Spokane St.									
	8900	8800	8400	9400	9400	10000	10000*	10000*	9100	9350
0494	E 6th St, .15 mi E of Sutro St btwn Toano St & Montello St.									
	4000	3500	3800	5000	4400	3600	3250	3250*	3300*	3400*
0495	Prater Wy, btwn 18th St & 19th St.									
	12700	12700	12800	12600	12000	12000	12400	13600*	14200	16000*
0496	Prater Wy, btwn SR-668 (Rock Bl) & 16th St.									
	11700	12500	11900	11900	12700	12200*	11900	12800	13100	15000*

* = DATA ADJUSTED OR ESTIMATED

WASHOE COUNTY

TABLE 3 - ANNUAL AVERAGE DAILY TRAFFIC AT PORTABLE TRAFFIC COUNT STATIONS -

STATION	1996	1997	1998	1999	2000	2001	2002	2003	2004	2005
0497	Prater Wy, 100' E of SR-445 (Pyramid Wy).									
	16600	18800	17900	17300	17400	17400*	17200	18800	18800*	20200
0500	SR-646 (E Prater Wy), 150' W of SR-650 (N McCarran Bl).									
	23200	23400	22600	21800	21000	21000	20100*	22300	22000*	24000
0504	Mayberry Dr, 500' W of Hunter Lake Dr.									
	8400	8800	8950	9550	8550*	8700	10400	11100	11700	11400
0508	California Av, 300' W of Arlington Av.									
	10900	10800	12500	12500	12500*	12500*	11400	12200	12500	14000*
0509	W Liberty St, 100' E of Arlington Av.									
	6400	6300	5800	5400	5800	6650	6650*	5900	5450	7200
0511	E Liberty St, 175' E of S Center St.									
	13000	11500	11100	10600	10500	10500*	10500*	11200	12900	13000*
0513	Ryland St, 100' W of Locust St.									
	10700	10600	10300	11100	11200	10500	11100*	11000	11400	10900
0515	Mill St, 100' E of Ryland St.									
									23400	23500
0516	Mill St, 250' E of Kietzke Ln.									
	27500	29900	25500	26400	26500	26500*	26500*	27500	26300	27800
0517	SR-650 (N McCarran Bl), .2 mi S of SR-646 (E Prater Wy).									
	28200	28800	29800	28000	26800	26000	28700	31000	30500	32000
0518	Vassar St, 50' E of SR-430 (S Virginia St).									
	3600	3550	3200	3350	3450	3400	3100	2950	3500	4850
0520	Vassar St, 150' E of Kirman Av.									
	6700	6500	6350	6050	6550	6550*	6300	6700	6400	6950

* = DATA ADJUSTED OR ESTIMATED

WASHOE COUNTY

TABLE 3 - ANNUAL AVERAGE DAILY TRAFFIC AT PORTABLE TRAFFIC COUNT STATIONS -

STATION	1996	1997	1998	1999	2000	2001	2002	2003	2004	2005
0522	Vassar St, 300' E of SR-667 (Kietzke Ln).									
	10400	11300	11200	11600	12100	12000	11800	11800	11800*	12800
0523	Vassar St, 250' W of Terminal Wy.									
	7000	7000	6950	7500	7600	8100	8100*	7750	7800*	8350
0525	W Moana Ln, 50' E of Skyline Bl.									
	4200	5350	4000	3650	3650*	4300	4850	4300	4400	4200
0527	E Moana Ln, 250' W of SR-667 (Kietzke Ln).									
	24100	24500	24400	24200	24000	25000	25000*	24800*	25700	27000*
0528	Neil Rd, 238' S of Mauldin Ln.									
	14300	13800	13800	14600	16400	16400*	15000	14900	14700	14100
0529	Neil Rd, 200' S of E Peckham Ln.									
	6300	5400	5400	5650	6150	5700	6900	7100	7000*	6800
0534	Hunter Lake Dr, 100' S of Mayberry Dr.									
				9700	9700*	9100	9700	9450	9900	8550
0535	Keystone Av, 100' S of Jones St.									
	14400	13300	13500	15600	14500*	13500	13600	13500	14000*	13400
0537	Keystone Av, 300' S of SR-647 (W 4th St).									
	23600	21800	22300	25500	24000	24000	21900	25000	25000*	24900
0538	Keystone Av, 120' S of 7th St.									
	29400	28100	29200	29500	30000	30000*	30000*	30000*	30000*	32000*
0539	Keystone Av, 200' N of W 7th St.									
	16300	16300	16900	15500	17200	16000	16500	16500*	16200	17100
0541	Keystone Av, 300' N of Coleman Dr.									
	4100	4550	4250	4250*	4250	3900	3900*	4100	4250	4300

* = DATA ADJUSTED OR ESTIMATED

WASHOE COUNTY

TABLE 3 - ANNUAL AVERAGE DAILY TRAFFIC AT PORTABLE TRAFFIC COUNT STATIONS -

STATION	1996	1997	1998	1999	2000	2001	2002	2003	2004	2005
0543	Arlington Av, 25' N of Marsh Av.									
	12400	12300	11800	11800	12300	12000	12100	12500	13200	14000
0544	Arlington Av, 125' N of W Liberty St.									
	15500	16100	14700	13600	13400	14000	15300	14200	13800	13000*
0546	Arlington Av, 100' N of SR-648 (W 2nd St).									
	10700	10400	10300	10400	10800	10800*	12000	11000	12800	12000*
0547	US-395, N/B off-ramp of the Cold Springs Valley Intch 'Exit 80'.									
	2485	2480	2375	2500	2600	3350	3400	3550	3800	4000
0548	Cold Springs Valley Rd, 325' E of the N/B ramps of the Cold Springs Valley Intch 'Exit 80'.									
					5000	5000	6500	6500	7150	7300
0549	US-395, S/B on-ramp of the Cold Springs Valley Intch 'Exit 80' .25 mi S of the cross rd.									
	2420	2430	2275	2500	2550	3280	3300	3400	3700	4000
0555	S Center St, 100' S of E Liberty St.									
	4300	3800	3800	4400	4750*	4750*	4750*	4700	4350	3950
0556	S Center St, 100' N of E Liberty St.									
	6300	5550	5550	5650	6100	5700	5700*	6100	5800	5300*
0557	S Center St, 100' N of First St.									
	10200	8200	8200	9150	9650*	10700	10500	10500*	11000*	10000*
0558	S Center St, 200' N of SR-648 (E 2nd St).									
	11200	10000	10000	11100	11700	11000	11100	11400	11400*	12000*
0560	N Center St, 100' N of E 6th St.									
	9500	9600	9600*	9200	9550	9800	9800*	9600	8650	8950
0564	Locust St, 110' N of SR-653 (E Plumb Ln).									
	6100	6100	6450	5550	5550*	5000	4900	4900*	4700	5300*

* = DATA ADJUSTED OR ESTIMATED

WASHOE COUNTY

TABLE 3 - ANNUAL AVERAGE DAILY TRAFFIC AT PORTABLE TRAFFIC COUNT STATIONS -

STATION	1996	1997	1998	1999	2000	2001	2002	2003	2004	2005
0567	Locust St, 300' S of Ryland St.									
	2400	2900	2600	2400	2500*	2600	2700	2700*	2900	3200*
0568	Locust St, 25' N of Ryland St.									
	1200	1350	1200	1300	1200	1300	1300*	1100	1400	1550
0572	Kirman Av, 100' S of Vassar St.									
	2850	2600	2600	2650	2850*	2500	2900	2900*	2900*	3300
0574	Kirman Av, 125' S of Ryland St.									
	3200	3350	3350	2550	3150	3150*	3450	3250	2800	3500
0575	Kirman Av, 75' N of Willow St.									
	4500	4550	4700	4300	4200	4900	4900*	5050	5100*	5800*
0577	Kirman Av, 100' N of SR-648 (E 2nd St).									
	8300	8600	8100	8250	8250	11000	9800	9800*	9800*	11000*
0578	Coleman Dr, N of Keystone Av									
									2700	2700
0579	Sutro St, 200' S of E 9th St.									
	12800	11700	12200	13000	12300	12000	12800	13500	12900	13800
0581	Sutro St, 150' N of Wedekind Rd.									
	9000	9500	9600	11000	11100	9600	10300	11100	11500	13400
0582	Sutro St, 300' S of SR-651 (N McCarran Bl).									
	7700	7400	7300	8200	8300*	7100	7600	8150	8400	10000
0583	SR-667 (Kietzke Ln), 300' S of Gentry Wy.									
	26200	28900	28900	28200	29700*	28000	28000*	27000	30500	30000*
0584	S Rock Bl, 400' N of Mill St South of the Truckee River Bridge.									
	11300	9100	10100	11000	11500	11000	11200	11200*	11300	11800

* = DATA ADJUSTED OR ESTIMATED

WASHOE COUNTY

TABLE 3 - ANNUAL AVERAGE DAILY TRAFFIC AT PORTABLE TRAFFIC COUNT STATIONS -

STATION	1996	1997	1998	1999	2000	2001	2002	2003	2004	2005
0585	S Rock Bl, 150' S of Freeport Bl.									
	18000	20000	19200	19000	20400	20400*	20400*	18000	19000	21700
0586	Rock Bl, 75' N of 'D' St.									
	15600	16400	16600	16400	16500	16500*	14700	14000*	16500	21700
0587	Probasco Wy, 60' N of 'J' St.									
	3200	3250	3250	3050	2800	2700	2700	2950	2950	2950
0588	Probasco Wy, 125' N of Quail St.									
	2800	2800	2400	2650	2600	2300	2500	2650	2850	2550
0589	Probasco Wy, btwn Gault Wy & N McCarran Bl.									
	2250	2300	2100	2350	2250	2000	2100	2100*	2450	2250
0590	Arrow Creek Pk, 375' W of SR-430 (S Virginia St).									
				8900	12700	14000	15000	17500	19100	18700
0591	Zolezzi Ln, 250' W of Oak Glen Rd East of Thomas Creek Rd.									
	4100	4700	4600	5500	5500*	5900*	6300*	7300*	4700	4100
0593	SR-668 (S Rock Bl), .2 mi S of Mill St.									
	14200	13800	14900	16000	17100	17000	16600*	16100	16000*	17900
0594	Mill St, .3 mi W of SR-668 (S Rock Bl).									
	14800	14300	15300	18800	16700	18000	18800	19800	20300	20500
0595	Mill St, .5 mi E of SR-668 (S Rock Bl).									
	9000	8400	9000	10900	10000	10000	10500	11800	12000	11800
0596	SR-648 (Glendale Av), 100' E of the E entrance to the Hilton.									
	18400	19100	18900	20300	19500*	19500*	19500*	21200	21200*	19700
0597	Eastlake Bl, .2 mile S of the Jumbo Grade Rd.									
	2300	2300	2200	2100	2150	2100	2150	1800	1800*	1750

* = DATA ADJUSTED OR ESTIMATED

WASHOE COUNTY

TABLE 3 - ANNUAL AVERAGE DAILY TRAFFIC AT PORTABLE TRAFFIC COUNT STATIONS -

STATION	1996	1997	1998	1999	2000	2001	2002	2003	2004	2005
0598	Eastlake Bl, 200' N of Coyote Dr.									
	3200	3300	3900	3250	3150	3100	3150	3100	3150	3150
0599	El Rancho Dr, 100' SE of Clinton Ct.									
	12300	12300	12800	11900	11900	11000	11100	12300	14500	17500
0600	SR-443 (Sun Valley Dr), .1 mi N of Gepford Pk.									
	22600	24600	25300	25500	25800	25000	27800*	27100	27500	26800
0602	SR-427 (Wadsworth Rd), .2 mi E of the Truckee River.									
	2400	2250	2550	2300	2150	2150*	2150*	2400	2350	2400
0604	US-395, N/B on-ramp of the Cold Springs Valley Intch 'Exit 80' 600' N of the cross rd.									
	25	25	25	12	15	10	20	20*	20	20
0605	US-395, S/B off-ramp of the Cold Springs Valley Intch 'Exit 80' .2 mi N of the cross rd.									
	25	25	25	15	15*	20	20	20*	30	30
0607	US-395, btwn the Cold Springs Vly Intch 'Exit 80'. (.840 miles north of the Cold Springs Int)									
	10205	10525	10060	10500	10480*	10600*	11370	11900	13500*	13500*
0608	US-395, N/B off-ramp of the Bordertown Intch 'Exit 83'.									
	1200	1225	900	1200	1220*	1300	1300*	1430*	2650	2500
0609	US-395, N/B on-ramp of the Bordertown Intch 'Exit 83' .2 mi N of the cross traffic rd.									
	380	270	250	260	300	360	300*	290	390	310
0611	US-395, S/B off-ramp of the Bordertown Intch 'Exit 83' 300' S of US-395.									
	230	230	250	260	200	200*	200*	210	270	230
0612	US-395, S/B on-ramp of the Bordertown Intch 'Exit 83' 865' S of the cattle guard.									
	1155	1180	1000	1200	1245*	1200	1400	1750*	2450*	2550
0615	FRWA23, 100' south of Stateline.									
	460	470	475	350	430	390	440	440*	440*	610

* = DATA ADJUSTED OR ESTIMATED

WASHOE COUNTY

TABLE 3 - ANNUAL AVERAGE DAILY TRAFFIC AT PORTABLE TRAFFIC COUNT STATIONS -

STATION	1996	1997	1998	1999	2000	2001	2002	2003	2004	2005
0617	Rock Bl, 150' S of SR-663 (Oddie Bl).									
	12400	13100	14400	13900	12700	14000	12700	13700	14400	18000
0619	Rock Bl, N of Vance Wy.									
	8500	7400	8300	8300	8300*	8100	8100*	8500*	8850	10000
0620	IR-80, 500' W of the Vista Bl Intch 'Exit 21'.									
	30885	31350	33410	35080	36885*	37365*	39390*	40700*	42700*	39000*
0621	SR-648 (Glendale Av), .1 mi W of Industrial Wy.									
	16000	16300	16200	17300	17200	17200*	17200*	15100	17100	16000*
0622	Kuenzli St, 100' W of SR-667 (Kietzke Ln).									
	3400	3350	3200	3350	3500	3500*	3300	3650	3050	3400
0623	Rock Bl, 550' W of Longley Ln.									
	13800	13000	14600	15700	15800	16000	16500	15900	17800	17700
0624	El Rancho Dr, .2 mi N of SR-663 (Oddie Bl).									
	11700	12000	13200	12200	11800	14000	12700	14300	15300	17400
0625	Kuenzli St, 200' E of Kirman Av.									
	7800	8100	7700	8200	7600	7600*	7500	8250	7850	7600*
0626	El Rancho Dr, 500' N of Wedekind Rd.									
	5900	5500	5800	6500	6250	6250*	6850	6850*	8800	11000
0627	US-395, S/B on-ramp of the Glendale Av Intch 'Exit 67'.									
	3515	3800	4185	4900	4880	4500	4500*	4300	4750	4800*
0628	US-395, N/B off-ramp of the Glendale Av Intch 'Exit 67'.									
	4060	4225	4000	4200	4450	4450*	4550*	4300*	4250	4300
0629	IR-580, btwn the Mill St Intch & Glendale Av Intch (add 31-0627 S/B & 31-0628 N/B).									
	124940	137168	133975	132000	142000	141440*	146180	149000*	149500*	14200*

* = DATA ADJUSTED OR ESTIMATED

WASHOE COUNTY

TABLE 3 - ANNUAL AVERAGE DAILY TRAFFIC AT PORTABLE TRAFFIC COUNT STATIONS -

STATION	1996	1997	1998	1999	2000	2001	2002	2003	2004	2005
0630	US-395, S/B off-ramp of the Mill St Intch 'Exit 66'.									
	9475	10180	9385	8600	9100	9700	10500	10400	9700	10200*
0631	US-395, S/B on-ramp of the Mill St Intch 'Exit 66'.									
	6010	6495	5490	6500	5900*	6700	7100	7550	7300	10600
0632	US-395, N/B on-ramp of the Mill St Intch 'Exit 66'.									
	8545	8825	8000	6470	8300	8300*	8250	8500	8000	7600
0633	US-395, N/B off-ramp of the Mill St Intch 'Exit 66'.									
	7300	7340	6000	6870	5750	7170	8250	8300	8600	8550
0634	IR-580, btwn the Plumb-Villanova Intch 'Exit 65' & Mill St Intch 'Exit 66'.									
	120230	132000	128080	130300	136250*	137310*	142680*	145900*	147500*	144000*
0635	Mill St, btwn Matley Ln & Terminal Wy.									
	24200	22500	25800	28400	27700	26000	25500	26300*	27300	27400
0636	US-395, S/B off-ramp of the Plumb-Villanova Intch 'Exit 65'.									
	12240	14440	11950	12390	13000	16000	12900	12900*	11800	11600
0638	W Frontage Rd (one-way S/B), 400' S of Villanova.									
	10400	12200	11100	10330	10900	10900*	10500	10300	10500	11000
0639	US-395, S/B on-ramp of the Plumb-Villanova Intch 300' N of S/B lanes 'Exit 65A'.									
	8000	8310	8175	8470	8950*	9100	9650	9650*	9900	11200
0640	US-395, N/B off-ramp of the Plumb-Villanova Intch 'Exit 65' 250' N of the N/B lanes.									
	8015	8010	7625	7600	9000	8700	9350	9300	9550	10400
0641	E Frontage Rd (N/B One-Way), btwn Villanova & Plumb Ln of the Plumb-Villanova Intch 'Exit 65'.									
	12100	13100	13100	13100	11000	11000*	11000*	10200	10900	10500
0643	US-395, N/B on-ramp of the Plumb-Villanova Intch 'Exit 65' 200' S of the N/B lanes.									
	13740	14500	13400	13000	13000	13000*	13000	12200	12700	11900

* = DATA ADJUSTED OR ESTIMATED

WASHOE COUNTY

TABLE 3 - ANNUAL AVERAGE DAILY TRAFFIC AT PORTABLE TRAFFIC COUNT STATIONS -

STATION	1996	1997	1998	1999	2000	2001	2002	2003	2004	2005
0644	IR-580, btwn the Moana Ln Intch 'Exit 64' & the Plumb-Villanova Intch 'Exit 65'.									
	103900	113390	112545	114840	122150*	120210*	130730*	134800*	136500*	133000*
0645	US-395, S/B off-ramp of the Moana Ln Intch 'Exit 64' .1 mi S of the S/B lanes of 'Exit 64'.									
	16200	15275	15275	13910	15150	15000	15200	14700	14100	13600
0646	Moana Ln, 75' W of the S/B ramps of IR-580.									
			27600	31200	31200*	31200*	34300*	34000	33000	33500
0647	US-395, S/B on-ramp of the Moana Ln Intch 'Exit 64' .1 mi S of Moana Ln.									
	3240	3000	3205	3280	3450	3700	3600	4000	3900	4750
0648	US-395, N/B off-ramp of the Moana Ln Intch 'Exit 64'.									
	3065	3130	3325	3000	3150*	3800	4250	4250*	4500	4950
0649	Moana Ln, 250' W of Neil Rd.									
	14900	15700	15500*	15500*	15200	15200*	15100	15100	14300	13100
0650	US-395, N/B on-ramp of the Moana Intch 'Exit 64' 100' S of the N/B Lanes.									
	15805	16925	15230	14500	15100*	15000	15000*	15700	15300	13700
0651	IR-580, 291' S of Moana Ln btwn S/B off & on-ramps of Moana Intch 'Exit 64'									
	78200	84580	88570	92710	98500	97710	108380*	112700*	116000*	115000*
0652	S McCarran Bl, .1 mi E Neil Rd.									
	12800	13200	15800	15600	15500	17000	16700*	17200	18200	19100
0653	S McCarran Bl, .1 mi W of Neil Rd.									
	15600	16500	19000	18800	18800	19000	18800*	20600	21200	21900
0654	S McCarran Bl, E of S Virginia St./300' W of Smithridge Dr.									
	31700	35500	35500	40900	40900*	29000	29000*	30000	27700	29700
0656	SR-651 (S McCarran Bl), 335' S of E/B off-ramp at W McCarran Bl Intch 'Exit 10'.									
	23100	23800	23800	26300	35000	35000*	33000	41000	44000	40000

* = DATA ADJUSTED OR ESTIMATED

WASHOE COUNTY

TABLE 3 - ANNUAL AVERAGE DAILY TRAFFIC AT PORTABLE TRAFFIC COUNT STATIONS -

STATION	1996	1997	1998	1999	2000	2001	2002	2003	2004	2005
0657	IR-80, E/B off-ramp of the W McCarran Bl Intch 'Exit 10'.									
	2605	2575	2710	2680	3230*	3300	4000	4050	5050	5150
0658	IR-80, E/B on-ramp of the W McCarran Bl Intch 'Exit 10'.									
	10305	11840	11785	12270	13480*	13000	14300	13800	14300	14000*
0660	IR-80, W/B on-ramp of the W McCarran Bl Intch 'Exit 10' 300' W of W/B lanes of IR-80.									
	2565	2720	2845	2860	3250*	3400	4000	4050*	4750	4950
0661	IR-80, W/B off-ramp of the W McCarran Bl Intch 'Exit 10'.									
	10275	11350	11295	11050	13780*	13000	14000	14000	15200	13000*
0662	SR-651 (N McCarran Bl), 545' N of IR-80 W/B ramps of the W McCarran Intch 'Exit 10'.									
	28100	29200	28100	31000	36000	37000	34800*	36000	41000	41000*
0663	SR-651 (N McCarran Bl), 364' N of W 7th St.									
	15400	16800	16800	17700	20800	20000	21400	20900	22000*	22000*
0664	SR-651 (N McCarran Bl), 638' W of SR-430 (N Virginia St).									
	13200	14900	14900	16100	18000	18000	19200	19600	22600	23300
0666	S McCarran Bl, .1 mi N of Rio Poco Rd.									
	16100	16000	17500	17000	17900	19000	19600	23600	25000*	24800
0671	IR-80, Between the East Verdi Int (Exit 5) and the Mogul Int (Exit 7)									
	29640	30865	31730	33650	35040*	35730	36530	34800*	37000	35500
0672	SR-430 (S Virginia St), 200' N of McCarran Bl (add 31-0774 to N/B).									
	34100	29300	30800	32000	35000	35800	48000	52000	48500	43000
0673	US-395, .6 mi N of the Bellevue Intch 'Exit 44'.									
	25565	26830	27405	28900	28855	29390	30640	31000	30500	31000
0674	SR-650 (N McCarran Bl), .3 mi E of El Rancho Dr.									
	24800	26100	27000	24200	26400	26000	27200	27200*	31000	32000*

* = DATA ADJUSTED OR ESTIMATED

WASHOE COUNTY

TABLE 3 - ANNUAL AVERAGE DAILY TRAFFIC AT PORTABLE TRAFFIC COUNT STATIONS -

STATION	1996	1997	1998	1999	2000	2001	2002	2003	2004	2005
0675	SR-650 (N McCarran Bl), .2 mi E of Sullivan Ln.									
	28200	30000	31600	29300	29500	29000	32000	35500	36500	38000*
0677	SR-650 (N McCarran Bl), .2 mi E of SR-668 (Rock Bl).									
	27600	31100	32400	31600	32500	30000	31500	34600*	37500	37500
0678	S McCarran Bl, .1 mi N of Mira Loma.									
	18000	17800	19400	18500	18900	20000	21200	24700	25600	25700
0681	US-395, S/B off-ramp of the Stead Bl Intch 'Exit 76' 50' S of 'Exit' sign.									
	415	435	435	530	350	490	540	550	660	670
0682	US-395, N/B on-ramp of the Stead Bl Intch 'Exit 76' 10' S of the RxR Underpass.									
	450	535	535	600	500	530	620	680	780	740
0683	SR-430 (N Virginia St), 251' S of 9th St.									
	17700	15300	17800*	17500*	17500*	17500*	17500*	16500	16500*	16700
0684	E Prater Wy, 150' W of Greenbrae Dr.									
	18100	18000	18400	17000	17200	18000	18000*	19300	18900	20000*
0687	E Prater Wy, .2 mi E of Sparks Bl.									
	9300	9400	9550	9650	9650*	10000	12600	12500	12400	13400
0688	SR-651 (S McCarran Bl), 200' W of Lakeside Dr.									
	20800	20800	21000	21700	23600	21000	21000*	23300	25300	26600
0689	Neil Rd, .1 mi S of SR-650 (S McCarran Bl).									
	10000	11500	11700	11900	10700	10000	10100	11600	11500*	12300
0690	Neil Rd, 515' N of DeLucchi Ln.									
	4100	4500	4600	5200	4700*	4900	6000	7350	7300	7950
0694	Pembroke Dr, 115' E of Sinelio Dr.									
	5600	5200	5600	6600	5350*	5400	5900	6200	6300	6300*

* = DATA ADJUSTED OR ESTIMATED

WASHOE COUNTY

TABLE 3 - ANNUAL AVERAGE DAILY TRAFFIC AT PORTABLE TRAFFIC COUNT STATIONS -

STATION	1996	1997	1998	1999	2000	2001	2002	2003	2004	2005
0696	N Virginia St (Old US-395), 700' NW of SR-430 (US-395 Business Rt).									
	4000	4400	4500	5150	4700	4900	4900*	4950	5600	6200
0700	SR-673 (Stead Bl), .1 mi E of the N/B ramps of the Stead Intch 'Exit 76'.									
	2000	1800	1910	1950	2000	1700	1700*	18400	20900	20200
0703	Terminal Wy, .1 mi N of National Guard Wy.									
	7100	6600	5950	5900	6700	7100	7100*	5600	6400	6150
0705	Terminal Wy, .1 mi S of Vassar St.									
	14500	13500	12100	13700	12700	12700*	13100	12700*	14600	15800
0706	Terminal Wy, .1 mi S of Mill St.									
	15400	13600	13500	14400	14300	15000	15000*	14500	14900	16300
0707	Greg St, 400' NE of Mill St.									
	14600	12800	13200	14500	13900	13900*	13900*	14000	14700	16000*
0709	Greg St, .1 mi E of SR 668 (Rock Bl).									
	10900	11200	11800	12600	13500	12000	11800	12600	13100	14000*
0712	Greg St, 200' W of Franklin Wy.									
	11200	12100	12300	13000	14500	14000	14000	16700	16700*	18000*
0713	Vista Bl, .15 mi N of E Prater Wy.									
	11400	11000	13400	12300	12500	24000	19200	22300	23400	26300
0715	Baring Bl, 200' E of Springland Dr.									
	6700	6100	6750	6750	7100	7100*	8450	10300	11800	12000
0717	Baring Bl, 400' E of N Truckee Ln.									
	15100	16000	16700	16800	17300	16000	17700	20100	20800	19200
0720	Sparks Bl, .1 mi N of Prater Wy.									
	15500	16300	17000	17500	18700	19000	19000*	19900	20900	21500

* = DATA ADJUSTED OR ESTIMATED

WASHOE COUNTY

TABLE 3 - ANNUAL AVERAGE DAILY TRAFFIC AT PORTABLE TRAFFIC COUNT STATIONS -

STATION	1996	1997	1998	1999	2000	2001	2002	2003	2004	2005
0721	Sparks Bl, .2 mi S of Baring Bl.									
	8900	9600	10500	11700	11400	13000	12600	13800	14400	15400
0728	Village Bl, .1 mi W of Country Club Dr in Incline Village.									
	1250	1200	1200	1250	1250	1250*	1100	1050	1400	1400*
0730	Village Bl, 300' N of Northwood Bl									
	5900	5900	5800	4800	4900	4600	5250	4850	5100	5000*
0733	Village Bl, 330' N of Southwood in Incline Village.									
	4200	4200	3900	3500	3500*	3300	3350	3250	3150	3150
0736	Country Club Dr, 100' N of Lakeshore Bl.									
	3900	3150	3550	3650	3350	3400	2950	3100	2600	2850
0737	Country Club Dr, 100' N of SR-028 (Tahoe Bl) in Incline Village.									
	5100	5050	4950	5350	5250	5300	5250	5750	4650	5000
0738	Country Club Dr, 125' N of First Green Dr in Incline Village.									
	2350	2400	2600	2450	2450*	2600	2400	2600*	2100	2550
0742	Northwood Bl, 75' E of Village Bl in Incline Village.									
	1950	2900	2550	2700	2700*	2700*	2700*	2800*	1550	1800
0744	Northwood Bl, 50' S of Alder Av									
	3700	3350	3250	3250	3250	3250*	3150	3300	2950	3200
0747	Southwood Bl, 270' E of Mays Bl.									
	4600	4500	4000	3850	4000	3700	3850	3750	3550	3700
0749	Southwood Bl, 50' S of SR-028 (Tahoe Bl) in Incline Village.									
	5150	4900	4500	4450	4900	2000	2200	2600	1800	2100
0756	Lakeshore Bl, 100' E of Village Bl.									
	5700	4550	4900	4750	4400	4400	4050	4500	3800*	3800

* = DATA ADJUSTED OR ESTIMATED

WASHOE COUNTY

TABLE 3 - ANNUAL AVERAGE DAILY TRAFFIC AT PORTABLE TRAFFIC COUNT STATIONS -

STATION	1996	1997	1998	1999	2000	2001	2002	2003	2004	2005
0761	Lakeshore Bl, 100' E of SR-028 (Tahoe Bl).									
	4100	3200	3100	3050	3050*	2600	2450*	2550	2350	2500
0770	SR-431 (Mt Rose Hw), 50' W of Barbara St.									
	5500	5050	5450	5450	5450	5540	5540*	5600	5400	5000*
0774	US-395, N/B on-ramp of the Fire Creek Intch 'Exit 63'.									
	12105	13305	13785	12900	15150*	13800	14000	13900	14600	14100
0775	US-395, Fire Creek Intch 'Exit 63' S/B off-ramp from IR-580 to S Virginia St.									
	11960	9825	9545	9720	10600*	9900	10850	10850*	10800	11100
0776	IR-580, btwn the Fire Creek Intch 'Exit 63' & Neil Rd Intch 'Exit 62' 100' N of sound wall.									
	54135	57400	60605	65250	67450	68600	77330	80800*	82800	83500
0777	US-395, S/B off-ramp of the Neil Rd Intch 'Exit 62'.									
	7500	7100	6600	5605	6000	6400	7000	7400	7400	6850
0778	US-395, N/B on-ramp of the Neil Rd Intch 'Exit 62'.									
	4735	5255	4025	4250	4200	4500	5000	5250	5450	5150
0779	SR-667 (Neil Rd), 150' E of the N/B on-ramp & 488' W of Virginia St.									
	21700	19600	20200	21400	21200	22700*	22300*	23900	25600	26300
0780	SR-667 (Neil Rd), 193' W of S/B ramps of Del Monte Ln-US-395 Intch & 347' E of Kietzke Ln.									
	7300	7200	7150	14700*	17900	19000	18600	22700	24200	24800
0781	Del Monte Ln, 256' W of Kietzke Ln.									
	1850	1850	1700	1800	2350	2300	3650	2800	2800	2900
0782	SR-667 (Kietzke Ln), .2 mi N of Del Monte Ln.									
	9200	13300	13100	13900	16700	18000	16400	21100	22600	23300
0783	SR-667 (Kietzke Ln), 264' N of Redfield Pk & 434' S of Fire Creek crossing.									
	6200	10800	11800	11000	12000*	12000*	13500	14800	15000*	15000*

* = DATA ADJUSTED OR ESTIMATED

WASHOE COUNTY

TABLE 3 - ANNUAL AVERAGE DAILY TRAFFIC AT PORTABLE TRAFFIC COUNT STATIONS -

STATION	1996	1997	1998	1999	2000	2001	2002	2003	2004	2005
0784	US-395, S/B off-ramp of the Lemmon Valley Intch 'Exit 74'.									
	630	940	810	980	900	900*	1050	1050	1200	1200
0785	US-395, N/B on-ramp of the Lemmon Valley Intch 'Exit 74' 100' N of the cross traffic rd.									
	1735	1825	1600	1760	1450	1400	1500	1650	1750	1950
0786	US-395, N/B off-ramp of the Lemmon Valley Intch 'Exit 74' 200' N of the gore.									
	6750	7060	6915	7000	7280*	7600	8600	8750	9700	9850
0787	US-395, S/B on-ramp of the Lemmon Valley Intch 'Exit 74'.									
	6535	6005	6000	6100	6770	6900	8010*	7750	8700	9150
0789	Lemmon Valley Dr, E of the Lemmon Valley Dr Intch 'Exit 74' 150' E of the ramps.									
	15585	15400	15700	17900	17700	17000	18200	18400*	20900	21200
0792	IR-80, W/B on-ramp of the Sparks Blvd Intch 'Exit 20' .2 mi W of the cross traffic rd.									
	8910	8725	8270	9380	9600	10400	9950	9250	9800	9800
0793	Evans St, S of Enterprise Rd.									
	1000	1500	2850	3050	3300	3300*	3300*	2800	2700	3050
0794	SR-671 (Huffaker Ln), 242' E of Meadow Vista Dr.									
	2900	2900	2800	2550	3600	3400	3950	3900	4050	4300
0795	US-395, S/B on-ramp of the Golden Valley Intch 'Exit 73' 200' N of S/B US-395.									
	3135	4605	4885	4920	5310	5500	5890*	5950	5900	6200*
0796	US-395, S/B off-ramp of the Golden Valley Intch 'Exit 73'.									
	1500	1590	1540	1585	1780	1800	2050	2250	2400	2600
0797	US-395, N/B on-ramp of the Golden Valley Intch 'Exit 73' 125' S of N/B US-395.									
	1800	2000	1790	1900	2030	2000	2310	2650	2850	3150
0798	US-395, N/B off-ramp of the Golden Valley Intch 'Exit 73'.									
	4020	4390	5190	5300	5460*	5700	6100	6100*	6300	6700

* = DATA ADJUSTED OR ESTIMATED

WASHOE COUNTY

TABLE 3 - ANNUAL AVERAGE DAILY TRAFFIC AT PORTABLE TRAFFIC COUNT STATIONS -

STATION	1996	1997	1998	1999	2000	2001	2002	2003	2004	2005
0799	Golden Valley Rd, 75' W of the S/B ramps of the Golden Valley Intch 'Exit 73'.									
	5800	6155	6500	7300	7900*	6900	7550	8050	7800	7950
0800	Golden Valley Rd, 300' W of N Hills Bl.									
	11200	10400	11400	12900	13900*	12000	12000*	13000*	15000	16800
0801	US-395, S/B off-ramp of the Plumb-Villanva Intch 'Exit 65' to the airport 'Exit 65B'.									
	3960	3720	3685	3840	3750	3700	3200	3150	3350	3350
0802	US-395, N/B on-ramp of the Plumb-Villanova Intch 'Exit 65' from the airport.									
	2405	2270	2300	2300	2300	2200	1850	1850*	2150	2000
0803	IR-80, E/B off-ramp of the Nugget Intch 'Exit 17' onto Nugget Av.									
	4115	4305	4105	4000	3630*	3300	3300*	5700	3000*	1900
0804	IR-80, btwn the W Verdi Intch 'Exit 2' & the Verdi Intch 'Exit 3'.									
	23740	25025	24930	27740	28735*	28930	29550*	28700*	29500	29000*
0805	IR-80, btwn the Garson Intch 'Exit 4' & the E Verdi Intch 'Exit 5'.									
	26440	27285	28165	29440	31140*	31460*	31930	30500*	32500*	31500
0806	IR-80, .1 mi E of the W/B off-ramp of the Mogul Intch 'Exit 7'.									
	31475	32790	33880	25920	37350	37930	38860	37000	40000	37000
0807	IR-80, btwn the W 4th St Intch 'Exit 8' & the Robb Dr Intch 'Exit 9'.									
	29095	30530	31735	34000	35100*	35530*	36360	34500	37000	34000*
0808	IR-80, btwn the E 4th St Intch 'Exit 16' & Rock Bl Intch 'Exit 17'.									
	96625	102190	91565	104240	103550*	104695*	104260*	100500*	97500*	92000*
0809	IR-80, btwn the Rock Bl Intch 'Exit 17' & Pyramid Wy Intch 'Exit 18'.									
	83565	84415	76505	90950	92400	93795	93660*	92000*	92600*	86000*
0810	IR-80, at Sparks Bl Intch 'Exit 20'. (add 31-0830 EB & 31-0792 WB)									
	47115	47115	48390	52040	54665*	56095*	57540*	57700*	59800*	57000*

* = DATA ADJUSTED OR ESTIMATED

WASHOE COUNTY

TABLE 3 - ANNUAL AVERAGE DAILY TRAFFIC AT PORTABLE TRAFFIC COUNT STATIONS -

STATION	1996	1997	1998	1999	2000	2001	2002	2003	2004	2005
0811	IR-80, btwn the Thisbe-Derby Dam Intch 'Exit 36' & the Orchard Intch 'Exit 38'.									
	17025	17820	20220	20080	20270*	20520	21840	21800	24400	23000*
0812	IR-80, btwn the Orchard Intch 'Exit 38' & the Painted Rock Intch 'Exit 40'.									
	17075	17870	20265	20080	20270*	20520	21840	21700*	24100	23300
0814	IR-80, E/B on-ramp of the Sparks Bl Intch 'Exit 20'.									
	855	980	1160	870	800	800*	850	930	1200	1000
0815	IR-80, W/B off-ramp of the Sparks Bl Intch 'Exit 20'.									
	585	690	665	620	620	870	850	830	1100	880
0819	US-395, S/B on-ramp of the Neil Rd Intch 'Exit 62'.									
	5900	8110	7315	7765	8070*	10200	10800*	10900	12000	11600
0820	US-395, N/B off-ramp of the Neil Rd Intch 'Exit 62'.									
	4965	6000	6100	6450	6700	9300	9850	10300	11000	10900
0823	US-395, N/B on-ramp of the S Virginia St Intch 'Exit 61' from S/B S Virginia St.									
	2700	3500	2900	3535	3800	3700	3600	3350	3350	3650
0824	US-395, N/B off-ramp of the S Virginia St Intch 'Exit 61'.									
	2160	2390	2300	2460	2450*	2880	2880*	3700	3050	3300
0825	US-395, N/B on-ramp of the S Virginia St Intch 'Exit 61' from N/B Virginia St.									
	2105	2550	2150	2175	2425	2000	2000*	2700	3000	3000
0826	US-395, S/B on-ramp of the S Virginia St Intch 'Exit 61'.									
	2560	1165	2170	2300	2300*	2120*	2150	2200	2350	2900
0827	US-395, S/B off-ramp of the S Virginia St Intch 'Exit 61'.									
	3900	4300	6315	7000	6420	6300	6300*	6300	6500	7050
0828	US-395, S of S Virginia St Intch 'Exit 61'.									
	48780	52360	56500	61660	64125*	70200*	79110*	83350*	85000*	88000*

* = DATA ADJUSTED OR ESTIMATED

WASHOE COUNTY

TABLE 3 - ANNUAL AVERAGE DAILY TRAFFIC AT PORTABLE TRAFFIC COUNT STATIONS -

STATION	1996	1997	1998	1999	2000	2001	2002	2003	2004	2005
0830	IR-80, E/B off-ramp of the Sparks Bl Intch 'Exit 20'.									
	8760	8710	8535	9070	9600	10000	9900	9450	9650	9600*
0833	Kings Row, 250' NW of Majestic Dr.									
	6750	6600	6900	6900	6700	6700*	6700*	7550	7450	7350
0834	Spanish Springs Rd, .5 mi N of Goldy Wy.									
	1600	2000	1950	2000	2000	2000*	1950	2200*	2500	2150
0835	Stoker Av, .3 mi N of SR-647 (W Fourth St) 50' S of IR-80 Bridge.									
	5000	5400	5100	4700	4500	4400	5150	4000	3950	4000*
0836	Stoker Av, btwn W 6th St & W 7th St.									
	4300	4400	4350	4000	4000*	4800	4800*	4050	3800	3850
0839	California Av, W of Keele Dr.									
	550	500	600	550	600	560	780	760	780	780*
0840	California Av, 200' W of Mayberry Dr.									
	1600	1600	1900	1900	1600	1600	1750	1850	1850	1850
0841	College Dr, 200' W of Bon Rea Wy.									
	950	1150	1100	990	1050	950	1200	1300	1250	1150
0842	College Dr, 50' E of Mackey Ct.									
	1950	2000	1950	2100	2100	1800	1800*	2050	2200	2050
0843	S Plumas St, 250' N of Ridgeview Dr.									
	5200	5100	5550	5150	5150*	5400	6200	5300	5500	5650
0844	E Ninth St, 175' W of Silverada Bl.									
	6300	6300	6100	6250	6650	6650*	6500	6950	7300	7200
0845	'G' St, 300 ' W of El Rancho Dr.									
	7900	7100	6800	6950	8200*	8000	8000*	8050	8800	8800

* = DATA ADJUSTED OR ESTIMATED

WASHOE COUNTY

TABLE 3 - ANNUAL AVERAGE DAILY TRAFFIC AT PORTABLE TRAFFIC COUNT STATIONS -

STATION	1996	1997	1998	1999	2000	2001	2002	2003	2004	2005
0846	'G' St, 75' E of Sullivan Ln.									
	720	720	620	680	680*	700	580	670	740	660
0847	Gentry Wy, .1 mi W of SR-667 (Kietzke Ln).									
	6600	6600	7000	6850	6850	6500	6850	6850*	6950	6900*
0848	Greenbrae Dr, 120' W of SR-668 (Rock Bl).									
	2600	2400	2350	2250	2300	2300	2250	2400	2700	2550
0849	Greenbrae Dr, 300' E of Fourth St.									
	4900	5100	4400*	4650	4700	4400	4350	4350*	4450	4850
0850	Idlewild Dr, .1 mi W of Troy Ln.									
	1400	1400	1500	1500	1450	1400	1750	1700	1650	1500
0851	Caughlin Pk, .2 mi W of McCarran Bl.									
					4700	3300	4650	4550	4950	4600
0852	Idlewild Dr, 100' E of Hunter Lake Dr.									
	2700	2700	2850	2850	2750	2900	3150	3150	3000	2750
0853	Lakeside Dr, 200' N of McCarran Bl.									
	9600	9200	9150	8900	10200	10000	8300	11500	12100	12000
0854	Cashill Bl, 376' W of Skyline Bl.									
					2300	2400	2350	2250	2250	2100
0855	Lakeside Dr, 350' S of Moana Ln.									
	12800	13300	11900	11700	12400*	12400*	13700	14300*	14100	15100
0856	Lakeside Dr, btwn Lakeside Ct & Berrum Ln.									
	10100	10500	10500	9400	10000	9900	9600	10000*	10000	9800
0857	Lemmon Valley Dr, 1.9 mi S of Red Rock Rd.									
	45	50	50	30	90	150	80	80*	110	90

* = DATA ADJUSTED OR ESTIMATED

WASHOE COUNTY

TABLE 3 - ANNUAL AVERAGE DAILY TRAFFIC AT PORTABLE TRAFFIC COUNT STATIONS -

STATION	1996	1997	1998	1999	2000	2001	2002	2003	2004	2005
0858	Marsh Av, 278' W of Arlington Av.									
				450	400	400*	400	420	360	410
0859	Manzanita Ln, 150' W of Plumas St.									
	1650	1750	1450	1180	1650	1650*	1950	1900	1900	2000
0860	Manzanita Ln, 50' W of Lakeside Dr.									
	1300	1400	1250	1160	1500	1500	1950	1800	1650	1700
0861	Manzanita Ln, E of Lakeside btwn Warren Ln & Jasper Ln.									
	370	410	350	260	330	360	510	300	310	300*
0862	Mill St, 100' E of Eastern Jct of River Rock St.									
	7650	7700	6850	6300	6400	5900	5950	5900	5900*	6400
0864	Monroe St, btwn Mark Twain Av & Nixon Av.									
	790	750	750	820	740	700	700	690*	750	760
0866	'I' St, 75' E of Fourth St.									
	2400	2600	2650	2700	2500	2400	2350	2600	2800	2600
0868	Mt Rose St, 102' W of Plumas St.									
					4600	4500*	4300	4000*	4300	4650
0869	Ralston St, 200' N of W Tenth St.									
	1500	1550	1600	1400	1350	1350*	1400	1400*	1400*	1400
0872	Sharon Wy, 50' S of Marsh Av.									
	2850	2550	2200	2100	2250	2100	2050	1950	1950	1950
0873	Sierra Madre Dr, btwn Matich Dr & Reggie Rd.									
	1650	1450	1500	1500	1550	1400	1550	1550*	1600	1600
0874	Silverada Bl, 120' N of Carville St.									
	4500	4900	4900	4900	5200	5300	5200	6100	7300	6000

* = DATA ADJUSTED OR ESTIMATED

WASHOE COUNTY

TABLE 3 - ANNUAL AVERAGE DAILY TRAFFIC AT PORTABLE TRAFFIC COUNT STATIONS -

STATION	1996	1997	1998	1999	2000	2001	2002	2003	2004	2005
0875	Lakeside Dr, 384' S of McCarran Bl.									
				8750	10500	10500*	8300	10100	11600	11400
0876	Silverada Bl, .1 mi N of Oddie Bl.									
	7900	9250	9200	8850	8600	8200	8600	8600*	9550	8950
0877	Valley Rd, 250' N of Manogue Rd.									
	3400	3400	3550	3900	3950	3300	3950	4600	4350	4850
0878	Washington St, 200' N of W Second St.									
	1850	1800	1750	1700	1800	1900	2050	2050*	2100*	3100
0879	Washington St, 200' S of University Terrace.									
	4300	4900	4900	5550	5500*	5500*	5500*	4650	5550	4950
0880	Buck Dr, .1 mi E of Lemmon Valley Dr.									
				3850	4100	4100	4100*	5350	5200	6250
0881	Wedekind Rd, 50' E of Silverada Bl.									
	6300	6900	7200	7600	7400	7400*	7600	7600*	9200	9300
0882	Wedekind Rd, btwn Clear Acre Ln & Whitfield Wy.									
	4000	4700	4800	5650	5850	5850*	5750	6000	6000*	5800*
0883	Yori Av, 475' N of Gentry Wy									
	1650	1750	2050	1800	2200*	1600	1700	1700*	1600	1950
0884	Yori Av, 200' N of Grove St.									
	1300	1250	1450	1100	1300	1500	1400	1500	1450	1500*
0885	Yori Av, S of Casazza Dr.									
	900	900	950	910	1100	1100*	1250	1350	1300	1400*
0886	Yori Av, 165' N of Stewart St.									
	1100	1200	1250	1150	1200	1200*	1350	1500	1400	1550

* = DATA ADJUSTED OR ESTIMATED

WASHOE COUNTY

TABLE 3 - ANNUAL AVERAGE DAILY TRAFFIC AT PORTABLE TRAFFIC COUNT STATIONS -

STATION	1996	1997	1998	1999	2000	2001	2002	2003	2004	2005
0887	York Wy, 150' E of Rock Bl.									
	2100	1850	2500	2550	2550*	2400	2400*	2700	2950	2800
0888	Caliente St, 308' W of North Virginia St.									
				780	700	650	580	540	540*	590
0889	York Wy, 100' W of Probasco Wy.									
	2300	2300	2350	2600	2600	2600*	2300	2300*	2300*	2550
0890	Lymberry Rd, 350' N of Moana Ln.									
				3150	3400	3400	2950	3400	3450	3200
0891	E York Wy, 100' W of SR-650 (McCarran Bl).									
	3050	3000	3050	3150	3200	3200*	2850	2900	3200	3200
0892	Fourth St, 123' N of Tasker Wy & 129' S of York Wy.									
	3150	3250	3250	3350	2850	2850*	2850	3250	3300*	3250
0893	Fourth St, 154' S of Devere Wy.									
	2700	2800	2700	3100	2600	2600*	2350	2700	2900	2700
0894	Fourth St, 100' N of Queen Wy.									
	1200	1250	1200	1100	1100	1100	1100	1200	1200*	1150
0895	Gear St, 400' W of Williams Av.									
	840	715	900	750	950	950*	1050	850	1100	890
0896	Grove St, 400' E of Virginia St.									
				5600	5600*	5700	6250	6350	6350	6600
0898	Holcomb Ln, btwn Stewart St & E Liberty St.									
	4100	4300	4100	3950	4350	4350*	3850	4450	4700	4700
0901	Lake St, middle of Bridge over Truckee River.									
	6700	7200	7200	6350	6550	6550*	7600	7600*	6850	6150

* = DATA ADJUSTED OR ESTIMATED

WASHOE COUNTY

TABLE 3 - ANNUAL AVERAGE DAILY TRAFFIC AT PORTABLE TRAFFIC COUNT STATIONS -

STATION	1996	1997	1998	1999	2000	2001	2002	2003	2004	2005
0902	SR-663 (Wells Av) overpass, .3 mi N of Kuenzli Ln.									
	3250	3200	2800	3200	3250	3250*	3250	3250*	3300*	26000
0904	Vine St, 200' S of University Terrace.									
	2200	2200	600*	650	860	920	2200	2650	3550	2300
0905	Washington St, 160' S of 7th St.									
	4650	4700	3900	4950	4900	5400	5050	4800	5850	5350
0906	Ralston St, 190' N of Elm St.									
	3200	3700	3400	3400	3400*	3400*	3300	3550	3700	3600
0908	Virginia St, 120' S of 8th St.									
	21500	19400	19400	16100*	15900	15900*	16200	15200	15200*	15000*
0910	SR-686 (Evans St), 70' N of 8th St.									
	2250	2250	2900	2850	2600	2600*	2600*	3050	3100*	1950
0911	Valley Rd, 100' S of 8th St.									
	4800	4600	4900	4900	4850	4850*	5150	5400	4700*	4800
0912	Booth St, 75' S of Idlewild Dr.									
	2800	2800	2550	2550*	2900	2900*	2900	2900*	3050	3000
0914	Villanova Dr, 88' W of Market St.									
				3200	3500	3700	3550	3400	4300	3650
0915	Robb Dr, N of IR-80.									
						13000	8900	8500	10000	10600
0916	Ramsey Wy, 164' S of Lemmon Dr.									
				650	650	700	620	700	800	600
0917	Chickadee Wy, .1 mi E of Lemmon Dr.									
					270	300	240	320	300	290

* = DATA ADJUSTED OR ESTIMATED

WASHOE COUNTY

TABLE 3 - ANNUAL AVERAGE DAILY TRAFFIC AT PORTABLE TRAFFIC COUNT STATIONS -

STATION		1996	1997	1998	1999	2000	2001	2002	2003	2004	2005
0918	Flanigan Rd (N of Gerlach), W of SR-447.				25	50	50	30	20	20*	40
0919	S Verdi Rd, .1 mi E of Bridge St				0	0	0	0	0	3400	3400*
0920	Military Rd, 421' N of Tholl Rd.				6750	6200	5500	5000	5200	5500	7200
0921	Foothill Rd, 122' E of Thomas Creek Rd.				680	1000	1000	960	980*	1250	1300
0922	W Hidden Valley Dr, 200' N of Mira Loma Dr.				2100	2100	2000	2000	2050	2000	1950
0923	'C' St, E of Rock Bl.				1900	2000	1600	1650	1650*	1450	1800
0924	Edison Wy, .1 mi N of Rock Bl.				2200	1900	2260	2200	2050	2300	2200
0925	Talus Wy, 100' W of North Viginia St.					2300	2450	2400*	2400*	2500	2800
0926	Patrician Dr, 150' W of Lemmon Dr.					690	1100	880	1050	1100	950
0927	Hoge Rd, 268' W of North Virginia St & 54' W of Nola Wy.					850	730	690	800	810	810
0928	Socrates St, 483' N of N McCarran Bl.				2400	2300	2200	2150	2350	2150	2700
0929	Selmi St, 125' W of Clear Acre.				3400	3200	3200	3200*	3200*	3500	4700

* = DATA ADJUSTED OR ESTIMATED

WASHOE COUNTY

TABLE 3 - ANNUAL AVERAGE DAILY TRAFFIC AT PORTABLE TRAFFIC COUNT STATIONS -

STATION	1996	1997	1998	1999	2000	2001	2002	2003	2004	2005
0930	SR-431(Mt Rose Hw), .2 mi E of the Callahan Ranch Rd.									
	9300	9600	9700	10800	11000	11500	12000*	12500	13500	14000*
0931	SR-651 (N McCarran Bl), 343' E of Kings Row.									
	12400	13700	13700	14000	16700	16700*	16200	16500*	21700	22400
0932	Sierra Highlands Dr, 165' W of N McCarran Bl.									
				4800	6850	6800	6850	6750	6400	6400*
0933	IR-80, W/B on-ramp of the Robb Dr Intch 'Exit 9' 400' W of the cross traffic rd.									
	385	480	525	760	840	970	1100	1150	1200	1750
0934	IR-80, W/B off-ramp of the Robb Dr Intch 'Exit 9' 350' W of the W/B lanes.									
	2735	3550	3685	4330	4810	5700*	6000	7200	7750	8900
0935	IR-80, E/B on-ramp of the Robb Dr Intch 'Exit 9' 50' W of the E/B lanes.									
	2740	2350	3900	4600	5130	6100	6360	8050*	8850	9750
0936	IR-80, E/B off-ramp of the Robb Dr Intch 'Exit 9'.									
	340	420	425	660	730*	840	870	740	1000	1350
0937	IR-80, .5 mi W of the W McCarran Bl Intch 'Exit 10'.									
	33845	35520	38370	41510	43470*	45520*	46750*	47800*	55500	50000*
0938	Mae Anne Av, 517' E of Robb Dr.									
				11100	11100	9900	11100	12700	13000*	14000
0939	Moya Bl, .1 mi S of Red Rock Rd.									
	2400	2450	2650	3050	3050	3050*	3150	3150	4400	3850
0940	Moya Bl, .1 mi S of Lear Bl.									
	1400	1750	1850	1850	2000	2000*	2000	2000*	2650	2350
0941	Lear Bl, 350' S of Stead Bl.									
	2600	3000	3100	3800	3800	3200	3350	3750	4050	3900

* = DATA ADJUSTED OR ESTIMATED

WASHOE COUNTY

TABLE 3 - ANNUAL AVERAGE DAILY TRAFFIC AT PORTABLE TRAFFIC COUNT STATIONS -

STATION	1996	1997	1998	1999	2000	2001	2002	2003	2004	2005
0942	Lear Bl, 500' N of Stead Bl.									
	2500	3700	3800	3500	3300	3100	3100*	3000	3200	3100
0944	Lemmon Dr, .6 mi E of Military Rd.									
	11800	10800	10800	11100	10200	10000	10100*	11100	11900	11500
0950	Bravo Av, 200' E of Mt Charleston St.									
	250	210	170	200	200	200*	200*	160	240	180
0957	Gleeson Wy, 50' W of Tanglewood Dr.(local)									
	800	850	800	800	800*	710	820	840	850	820
0959	Spanish Springs Rd, .25 mi S of Sparks Bl.									
	660	900	800	900	860	860*	860*	970	1100	850
0963	Howard Dr, 75' N of Greenbrae Dr.(local)									
	2800	2850	2800	2700	2600	2600*	2600	2650	2800	2550
0993	Seneca Dr, .3 miles W of Virginia St at the RxR tracks.									
	615	580	570	570	600	630	630*	730	660	660
0994	Robb Dr, .1 mi N of Mae Anne Av.									
			2450*	4500	5300	4400	4900	6700	6700	7650
0995	Alpha Av, 25' E of Mt Vida St.									
			520	600	630	630*	630*	630*	140	150
0996	Silver Lake Rd, .2 mi N of Stead Bl.									
			6300	6600	6500	6900	6900*	6650	6600*	9450
0997	Mt Anderson St, .1 mi W of Mt Bismark St.									
			540	880*	1500	1300	1300*	1100	1300	1300
0998	Stead Bl, .1 mi N of Lear Bl.									
			5700	5800	5800*	5800*	5800*	6300	7200	6750

* = DATA ADJUSTED OR ESTIMATED

WASHOE COUNTY

TABLE 3 - ANNUAL AVERAGE DAILY TRAFFIC AT PORTABLE TRAFFIC COUNT STATIONS -

STATION		1996	1997	1998	1999	2000	2001	2002	2003	2004	2005
0999	Mt Vida St, 50' S of Echo St.			570	1180*	1100	1300	1200	1250	1400	1250
1000	Sullivan Ln, 259' N of Prater Wy.			7800	8100	7600	7200	7850	7850*	7750	9600
1001	Sullivan Ln, 137' N of Wedekind Rd.			3100	3200	3000	3200	3150	3000	3200	3950
1002	Mira Loma Dr, .15 mi E of McCarran Bl.				9900	9900*	10000	10400	11000	10900	11000
1003	Wedge Pk, 245' N of Ghost Rider.				3100	3650	4200	3650	4950	5150	5650
1004	Toll Rd, .15 mi S of SR-341.				3600	3600*	4100	4100*	4100	4400	4450
1005	Avenida De Landa, 275' N of Mae Anne Av.					2900	2900	4100*	4300	4950	5250
1006	SR-426 (South Meadows Pk), 510' E of SR-430 (Virginia St) & W of US-395/IR-580.				5800	7450	8500	8250	9300	9600	8700
1012	W McCarran Bl, 500' N of Mayberry Dr.								26300	31000	28800
1013	US-395, N/B off-ramp of Damonte Ranch Intch 'Exit 59' .15 mi S of cross traffic rd.					160	370	700	1700	1500	1650
1014	US-395, N/B on-ramp of Damonte Ranch Intch 'Exit 59 282' N of cross traffic rd.					4400	4400*	8940*	9200	9400	9700
1015	US-395, S/B off-ramp of Damonte Ranch Intch 'Exit 59' .25 mi N of cross traffic rd.					3800	4100	6670*	8400	9000	9400

* = DATA ADJUSTED OR ESTIMATED

WASHOE COUNTY

TABLE 3 - ANNUAL AVERAGE DAILY TRAFFIC AT PORTABLE TRAFFIC COUNT STATIONS -

STATION	1996	1997	1998	1999	2000	2001	2002	2003	2004	2005
1016	US-395, S/B on-ramp of Damonte Ranch Intch 'Exit 59' 293' S of cross traffic rd.									
					125	300	630	1500	1250	1500*
1017	W McCarran Bl, 500' N of Plumb Ln.									
								21700	25500	25500
1018	W McCarran Bl, 365' S of Plumb Ln.									
								17600	19100	19400
1019	US-395, 400' S of Damonte Ranch Intch N/B off-ramp.									
						50970*	50930*	52100*	53000	54500*
1031	SR-341 (Geiger Grade), btwn Pinion & of Kivett Ln.									
							4400	4550	4700	5000
1039	Queens Wy, .1 mi E of Probasco.									
								1350	1500	1350
1040	Lincoln Wy, 110' W of E McCarran Bl (Sparks)									
								2500	2650	2600
1041	SR-445 (Pyramid Hwy), .1 miles S of La Posada Rd.									
								27000	26100	28800
1042	Red Baron Bl, 150' N of Silver Lake Bl (Stead Area)									
								1700	1900	1850
1043	Silver Lake Bl, 500' S of Stead Bl									
								5700	6500	6550
1044	Hunter Lake Dr, 300' N of California Av.									
								3600	4100	3950
1045	Greensburg Cr, .2 mi N of McCarran Bl.									
								380	400	420

* = DATA ADJUSTED OR ESTIMATED

WASHOE COUNTY

TABLE 3 - ANNUAL AVERAGE DAILY TRAFFIC AT PORTABLE TRAFFIC COUNT STATIONS -

STATION		1996	1997	1998	1999	2000	2001	2002	2003	2004	2005
1046	Gibraltar Dr, 90' S of Cashill Bl								400	540	460
1047	E Taylor St, 200' E of Kirman Av									2200	2700
1048	Ridgeview Dr, 65' W of Plumas St.								5150	4600	4800
1049	Pioneer Dr, .1 mi W of Dant Bl.								800	800	760
1050	Dant Bl, 300' N of Pioneer Dr.								840	860	820
1051	Market St, N of Vassar St.								1200	1700	1450
1052	Shadow Ln, 100' E of Sparks Bl.								2850	2850	3000
1053	Lillard Ln, 200' N of Brierley Rd N of IR-80.								1500	1600	1650
1054	Freeport Bl, 470' E of Souther St.								1100	1200	1250
1055	Industrial Wy, 300' N of Greg St.								2300	2950	3300
1056	Kleppe Ln, 300' E of Meredith Wy-Franklin.								2000	2000*	2000*
1057	Franklin Wy, 15' S of the RxR tracks-125' S of Greg St.								1950	1800	1700

* = DATA ADJUSTED OR ESTIMATED

WASHOE COUNTY

TABLE 3 - ANNUAL AVERAGE DAILY TRAFFIC AT PORTABLE TRAFFIC COUNT STATIONS -

STATION		1996	1997	1998	1999	2000	2001	2002	2003	2004	2005
1058	Capitol Bl, .1 mi N of Rock Bl.								2150	2150*	2350
1059	Rio Poco Dr, 118' S of McCarran Bl.								6650	6750	6450
1060	Sparks Bl, N of Greg St.								15800	12900	12700
1061	Sparks Bl, 500' N of Baring Bl.								19400	20700	20000
1062	Sparks Bl, 120' N of Shadow Ln.								17100	18900	18600
1063	SR-430 (South Virginia St), .1 miles N of South Hills Dr.									21800	22500
1064	Vista Bl, .1 mile N of Baring Bl.								19900	20000*	24700
1066	W Seventh Av, 250' W of Sun Valley Bl.								5700	6500	6750
1067	S 21st St, 300' N of Glendale Av & 100' S of North St..								2600	2050	1700
1068	Sullivan Ln, 200' S of El Rancho Dr.								5300	8800	10100
1069	E Glendale Av, 600' E of Mc Carran Bl.						7100	7100*	8800	9250	8800
1070	Moana Ln, 100' E of Lakeside Dr.								18600	13100	14500

* = DATA ADJUSTED OR ESTIMATED

WASHOE COUNTY

TABLE 3 - ANNUAL AVERAGE DAILY TRAFFIC AT PORTABLE TRAFFIC COUNT STATIONS -

STATION	1996	1997	1998	1999	2000	2001	2002	2003	2004	2005
1071	Mae Anne Av, W of Robb Dr.								13500	13500
1072	W 7th St, E of Robb Dr.							5450	3150	6550
1078	Golden Valley Rd, .1 miles W of N Virginia St at the RxR tracks .					3100	3100*	3100*	3000	3000
1079	SR-653 (Plumb Ln), 450' E of Harvard Wy / W of I-580							6700	39000	39500

* = DATA ADJUSTED OR ESTIMATED

WASHOE COUNTY

TABLE 3 - ANNUAL AVERAGE DAILY TRAFFIC AT PORTABLE TRAFFIC COUNT STATIONS -

STATION	1996	1997	1998	1999	2000	2001	2002	2003	2004	2005
3111109	IR-80, .9 mi E of Vista Bl Intch.									
	22890	22210	24885	23510	25285	25880	26510	27685	29956	29900
3111209	IR-80, 1 mi E of the NV-CA State line.									
	24585	25675	25435	27305	28385	27965	29210	29040	29165	29100
3112109	IR-80, .5 mi W of the US-395 Intch									
	108655	110765	111960	114465	116530	117835	119205	118015	118000*	114000*
3112209	IR-80, 0.5 mi E of Pyramid Wy Intch									
	62575	62735	58100	68820	72350	74495	74315	73555	74997	70000*
3112309	US-395, 0.6 Mi. S. of the Neil Rd. Intch.									
	52765	59155	63395	69605	72020	74700	85975	89790	92331	95500
3121109	US-395, 630 Ft S of the NV-CA State line.									
	8460	8620	8660	8620	8515	8600	9175	9200	9321	8500
3121209	US-395, 0.2 Mi. S. of the Golden Valley Intch.									
	44870	50835	51770	52610	54660	58285	61785	64560	67417	68490
3122109	SR-667 (Kietzke Ln), 0.15 mi S of Galletti Wy.									
	13870	14450	14435	15045	14540	15140	15790	15115	17543	17900
3122209	SR-651 (N McCarran Bl), 0.1 Mi. N. of Mae Anne Dr.									
	20005	20560	20615	22115	22850	23485	23780	25285	26860	26700
3122309	SR-663 (Oddie Bl), 0.1 mi W of SR-668 (Rock Bl.)									
	11190	11950	12460	13035	12735	13015	13450	14955	15166	15400
3122409	SR-28 (Tahoe Bl), .2 mi W of Lakeshore Dr.									
	14280	14190	13755	13655	14080	14040	14230	14310	14067	13500
3122509	SR-648 (Glendale Av), .1 mi W of 21st St.									
	18300	19190	19010	18610	17835	17505	18660	20905	20079	17700

* = DATA ADJUSTED OR ESTIMATED

WASHOE COUNTY

TABLE 3 - ANNUAL AVERAGE DAILY TRAFFIC AT PORTABLE TRAFFIC COUNT STATIONS -

STATION	1996	1997	1998	1999	2000	2001	2002	2003	2004	2005
3122609	SR-430 (S Virginia St), 0.15 mi N of Gentry Wy.									
	31410	28650	30600	29090	32075	33150	34490	33655	33413	33500
3122709	SR-445 (Pyramid Hw), 0.6 mi N of Calle De La Plata Dr									
	4000	4100	4550	4650	4400	4400*	3500	3795	4419	4650
3122809	SR-430 (N Virginia St), 200' N of N McCarran Bl.									
						19445	19120	20635	24102	27100
3122909	IR-80, 1.1 mi E of the Tracey-Clark Intch.									
						20650*	21855	22570	24261	25400
3123009	Sparks Bl, 0.2 mi S of Prater Way.									
	16000	16800	18400	18900	20200*	20000	19385	21685	22932	23500
3123109	SR-430 (S Virginia St), 0.35 miles N of I-580									
		13700	12500	12500	12500	10000	15450	15380	16028	14800
3123209	E McCarran Bl, 0.18 mi N of Prater Way									
	21900	22300	24200	23300	22000	22000	24885	25615	25843	26100
3123309	SR-443 (Clear Acre Ln), 200 FT N. of Wedekind Rd									
	5700	5800	5400	5600	6200	6200	5495	5950	6476	6300
3171209	SR-431 (Mt Rose Hw), 4.8 mi W of SR-430 (US-395)									
	7335	7930	8350	8720	9260	9765	10190	10550	11080	10400

* = DATA ADJUSTED OR ESTIMATED

*33

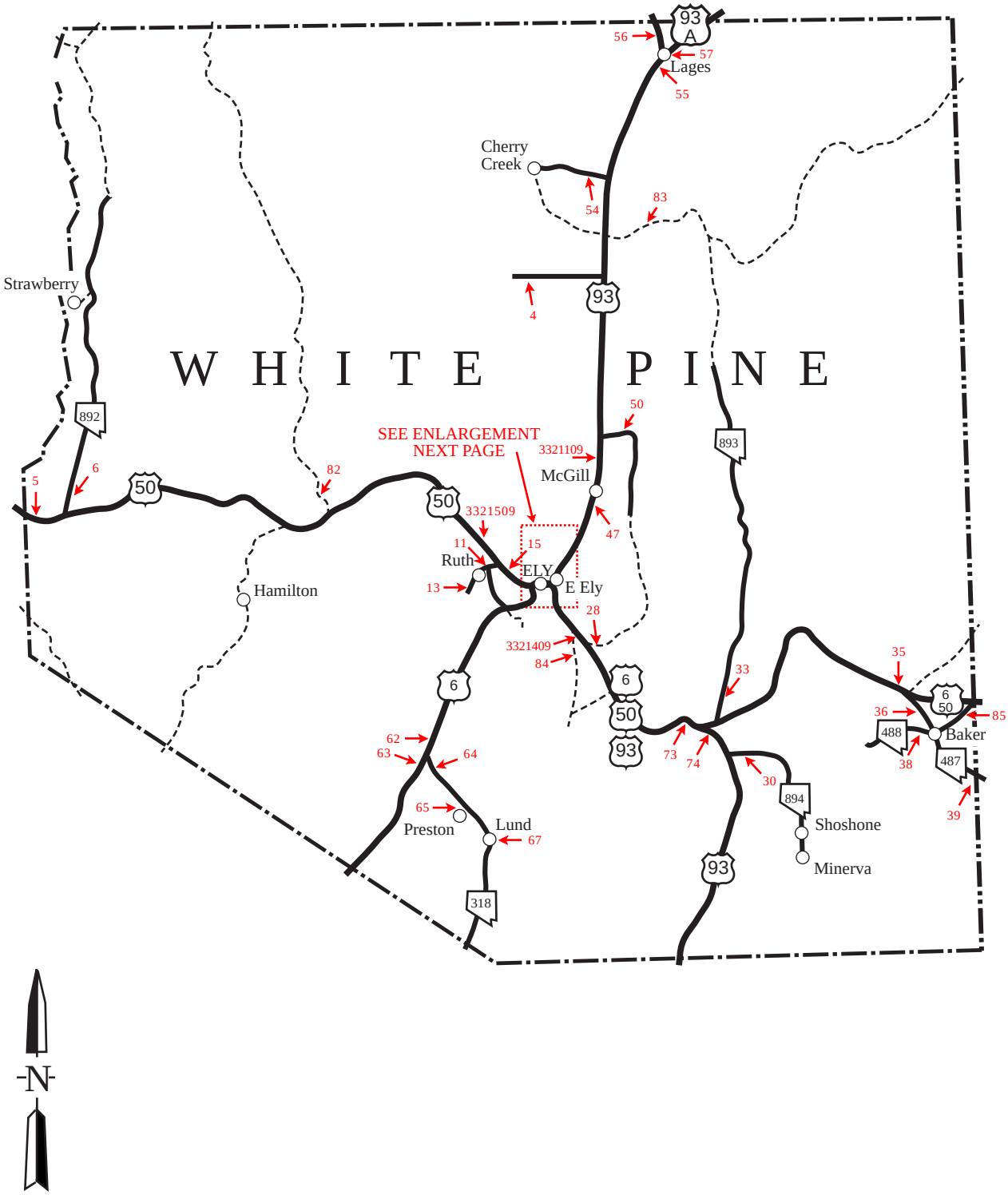
WHITE PINE
Lages
Cherry Creek
Strawberry
McGill
Ruth
ELY
E Ely
Hamilton
Preston
Lund
Baker
Shoshone
Minerva
SEE ENLARGEMENT NEXT PAGE
93 A
93
50
6
892
893
894
488
487
318
3321109
3321509
3321409
N

*33

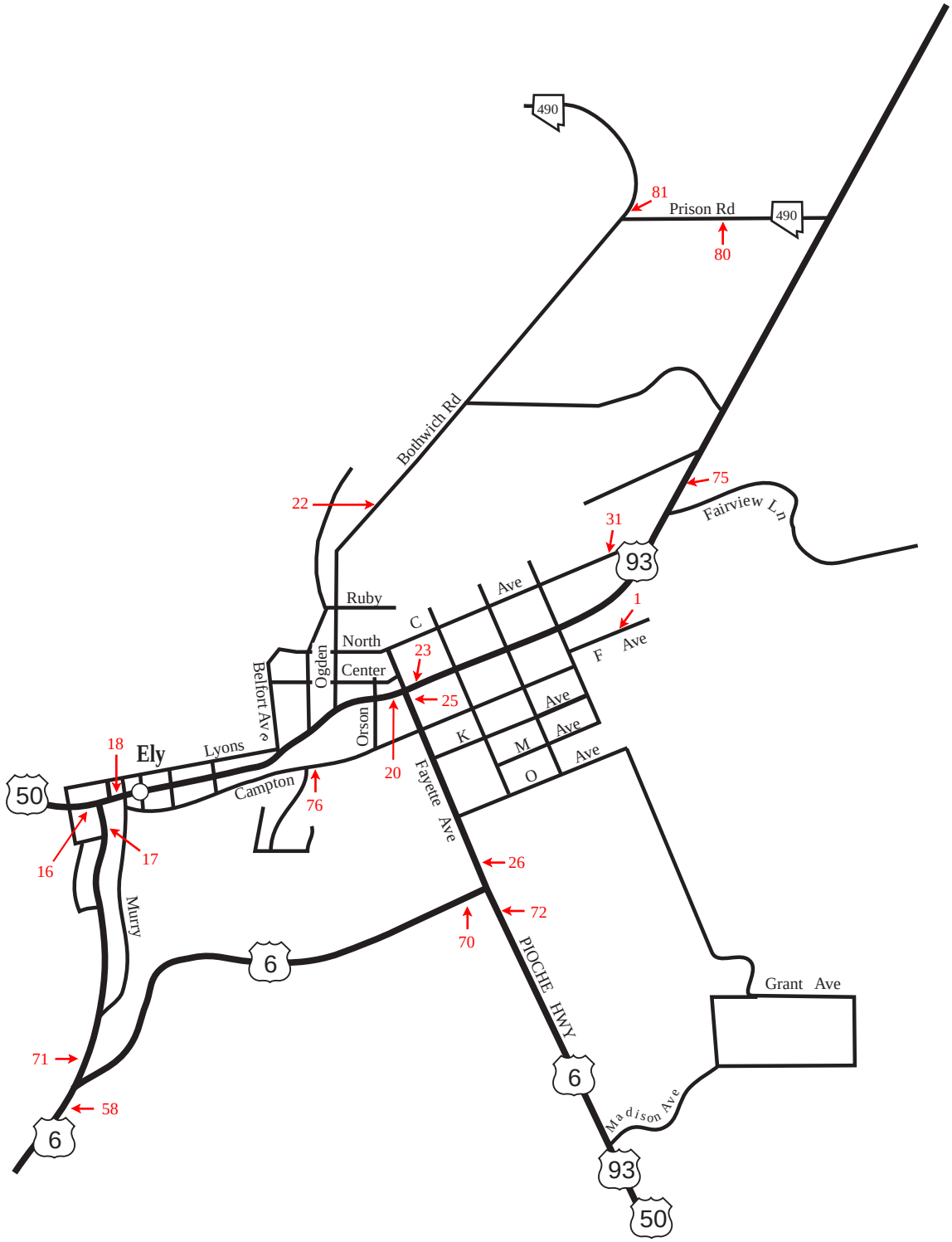
490
81
Prison Rd
490
80
Bothwich Rd
22
75
Fairview Ln
31
93
Ruby
North
Center
C
Ave
1
F
Ave
23
Ogden
Belfort Ave
25
Orson
Ave
K
Ave
M
Ave
O
Ave
18
Ely
Lyons
Campton
76
20
Fayette Ave
50
16
17
26
72
70
Murry
6
PIOCHE HWY
Grant Ave
71
58
6
6
Madison Ave
93
50

ELY

WHITE PINE COUNTY

TABLE 3 - ANNUAL AVERAGE DAILY TRAFFIC AT PORTABLE TRAFFIC COUNT STATIONS -

STATION	1996	1997	1998	1999	2000	2001	2002	2003	2004	2005
0001	Av 'F', in Ely 0.3 mi E of East Altman St.									
		200	200	210	160	170	180	190	190*	240
0002	Power Line Rd, .9 mi off of US-93 South of McGill.									
				220	160	150	160	170	170	170
0004	Warm Springs Rd, 2.3 mi W of US-93 at Monte Neva Hot Springs.									
		10	10	15	20	20*	20	20	20*	20
0005	US-50, 1.2 mi E of Fish Creek Rd to Duckwater.									
	570	600	580	600	500	550	580	520	530	590
0006	SR-892 (Strawberry Rd), .1 mi N of US-50.									
	70	75	85	100	80	70	80	120	90	80
0008	Ruth Street-Townsite Rd (Avenue A), in McGill 500' E of US-93 at the RxR Tracks.									
				470	500	440	480	560	450	500
0009	First St, in McGill S of RxR crossing.(N of Av E)									
				440	430	420	420*	420*	440	400
0011	Ruth-Kimberly Rd, 0.1 mi S of US-50.									
	1600	1500	1300	900	700	680	700	700*	700*	1600
0013	Kimberly Branch Rd, 1.6 mi W of the Main Rd to the New Ruth Townsite.									
	750	740	710	180	90	120	120*	70	70*	960
0015	US-50, 3.6 mi E of Ruth Rd W of the Kennecott Copper RxR overpass W of Ely.									
	2100	2050	1820	1500	1450	1400	1500	1500*	1800	2250
0016	US-50 (Aultman St), W of Mill St.									
	4800	4400	3900	3200	3000	3000*	3000*	3450	3750	4100
0017	US-006 Spur (Mill St), 150' S of US-50 (Aultman St).									
	2900	2650	3150	2400	2050	1900	2050	2150	2200	2150

* = DATA ADJUSTED OR ESTIMATED

WHITE PINE COUNTY

TABLE 3 - ANNUAL AVERAGE DAILY TRAFFIC AT PORTABLE TRAFFIC COUNT STATIONS -

STATION	1996	1997	1998	1999	2000	2001	2002	2003	2004	2005
0018	US-50 (Aultman St), 25' W of 4th St.									
	7300	7200	7600	6150	5450	4900	4900*	5700	5700*	6100
0020	US-50 (Aultman St), .2 mi W of US-93 jct.									
	10600	11600	11340	10700	9550	9400	9400*	9900	10600	11000*
0021	Center St, btwn Orson St & Parker St.									
					120	80	110	130	110	140
0022	Lackawanna Rd-Ogden Rd, at the RxR tracks.									
		970	970	1050	960	950	820	940	980	1000
0023	US-93, 200' N of US-50 (Aultman St).									
	11200	12300	12300	10500	11300*	10000	10000*	11300	11100	11000*
0025	US-50-US-93, 100' E of E Aultman St (US-50)									
	6700	7200	7750	7650	7500	7500*	7500*	8200	9450	9500*
0026	US-50-US-93, .4 mi W of US-006.									
	4100	4400	4750	4900	7450	7450*	7000	8350	8900	10700
0027	County Rd to the Ward Charcoal Ovens State Park, .4 mi SW of US-006-50 and 93.									
						30	30*	30*	30*	150
0028	Steptoe Creek Forest Camp (Cave Lake Turn Off), .2 mi E of US-006-50 and 93.									
	175	130	130	220	230	200	240	210	210*	210
0030	SR-894 (Shoshone Rd), .2 mi E of US-93.									
	40	50	40	30	50	50*	50*	30	30*	30
0031	Av 'C', btwn 14th St& 15th St.									
					530	500	500	470	430	460
0033	SR-893 (Spring Valley Rd), .2 mi N of US-006 & US-50.									
	50	50	60	45	50	50*	50*	50	50*	70
					455	* = DATA ADJUSTED OR ESTIMATED				

WHITE PINE COUNTY

TABLE 3 - ANNUAL AVERAGE DAILY TRAFFIC AT PORTABLE TRAFFIC COUNT STATIONS -

STATION	1996	1997	1998	1999	2000	2001	2002	2003	2004	2005
0035	US-006-US-50, 0.2 mi W of the W leg of Wye of SR-487 to Baker.									
	580	620	640	680	660	600	630	630*	730	730
0036	SR-487 (Baker Rd), .3 mi S of the W leg of Wye of SR-487 to US-006 & US-50.									
	230	280	280	290	270	270*	270	270*	300	300*
0038	SR-488 (Lehman Caves Rd), 1.5 mi W of SR-487 in Baker.									
	300	400	400	400	370	320	350	350*	330	390
0039	SR-487 (Baker Rd), 1.2 mi S of SR-488 to Lehman Caves.									
	150	180	180	170	160*	180	170	170*	220	170
0047	US-93, .4 mi S of McGill.									
	2950	3100	2900	2900	2850	3100	2800	3150	3100	2950
0050	Duck Creek Rd, 200' E of US-93.									
	140	170	120	130	130	130	140	140	150	130
0054	Cherry Creek Rd, .2 mi W of US-93.									
	50	80	45	60	50	50*	50	50	50*	60
0055	US-93, .5 mi S of US-93A (Lages Jct).									
	1150	1250	1250	1350	1350	1100	1300	1350	1250	1350
0056	US-93, .3 mi N of US-93A (Lages Jct).									
	750	950	950	1000	1000	930	1000	1050	950	1050
0057	US-93A, .2 mi N of US-93 (Lages Jct).									
	380	350	370	350	380	380*	310	310*	300*	350
0058	US-006, .45 mi W of Murray St.									
	1300	1280	1450	1600	1550	1400	1600	1700	1700*	1600
0062	US-006, .3 mi E of SR-318 to Preston & Lund.									
	1110	1130	1320	1450	1300	1300*	1450	1450*	1350	1450

* = DATA ADJUSTED OR ESTIMATED

WHITE PINE COUNTY

TABLE 3 - ANNUAL AVERAGE DAILY TRAFFIC AT PORTABLE TRAFFIC COUNT STATIONS -

STATION	1996	1997	1998	1999	2000	2001	2002	2003	2004	2005
0063	US-006, .2 mi W of SR-318 to Preston & Lund.									
	330	350	330	350	370	370*	370	370*	330	340
0064	SR-318 (Sunnyside Rd), .1 mi S of US-006.									
	1050	1150	1030	1300	1200	1200*	1300	1200	1250	1250
0065	SR-895 (Preston Spur), in Preston W of SR-318.									
	90	120	90	90	110	140	90	110	90	110
0067	SR-318 (Sunnyside Rd), 200' S of Center St in front of School.									
	1150	1250	1300	1600	1450	1400	1500	1450	1400	1450
0070	US-006, .3 mi W of US-50 & 93.									
	1700	2100	2550	2800	2800*	2900	2500	2400	2250	2450
0071	Murray St, .1 mi NW of US-006.									
	730	840	1180	600	820	860	890	880	1000	900
0072	US-006-50 and US-93, 0.2 mi E of US-006 jct.									
	3000	3050	3300	3400	3050	3300	3300*	3050	3750	4250
0073	US-006-50 and US-93, .1 mi N of US-006-50 with US-93 at Major Woods.									
	730	850	900	950	990	990*	990*	910	860	860*
0074	US-93, .4 mi S of US-6-50 at Majors 100' S of 'US-006-50-93' sign N.									
	285	320	290	450	430	430	430*	370	480	350
0075	US-93, .1 mi N of US-93 mp 55 E.									
	4400	4500	4800	4500	4850	4600	5100	5300*	5000	5000
0076	Campton St, 75' W Reno Rd.									
	1950	1950	1650	2000	1600	1600	1500	1550	1600*	1650
0080	SR-490 (Prison Rd), 1.5 mi N of US-93 Jct.									
	400	385	390	320	400	400*	370	450	400	430

* = DATA ADJUSTED OR ESTIMATED

WHITE PINE COUNTY

TABLE 3 - ANNUAL AVERAGE DAILY TRAFFIC AT PORTABLE TRAFFIC COUNT STATIONS -

STATION	1996	1997	1998	1999	2000	2001	2002	2003	2004	2005
0081	SR-490 (Prison Rd), .5 mi N of Bothwick Rd.									
	970	900	930	950	960	880	870	960	930	950
0082	Ruby Valley Wildlife Rd, 50' N of US-50/0.1 mi E of MP 36									
					50	40	30	40	40*	50*
0083	Spring Valley Rd, .1 mi E of US-93.									
					30	30*	30	20	20*	40
0084	Charcoal Oven Rd, 200' S of US-50.									
					30	30*	40	30	30*	40
0085	Baker Cut-off Rd, 1.3 mi S of US-50. (1.5 miles E of SR-487)									
					150	150	130	180	120	130

* = DATA ADJUSTED OR ESTIMATED

WHITE PINE COUNTY

TABLE 3 - ANNUAL AVERAGE DAILY TRAFFIC AT PORTABLE TRAFFIC COUNT STATIONS -

STATION	1996	1997	1998	1999	2000	2001	2002	2003	2004	2005
3321109	US-93, .5 mi N of McGill.									
	1345	1435	1445	1530	1485	1495	1558	1535	1562	1600
3321409	US-6-50 and US-93, 6 mi E of Aultman St.									
	1075	1150	1180	1215	1200	1210	1194	1250	1251	1250
3321509	US-50, 1 mi W of the rd to Ruth									
	690	730	650	655	635	660	660	660	618	620

* = DATA ADJUSTED OR ESTIMATED