2008
ANNUAL TRAFFIC REPORT

Published byTraffic Information Division

NEVADA DEPARTMENT OF TRANSPORTATION

$20.00

www.nevadadot.com

Jim Gibbons,Governor
Susan Martinovich,P.E.,Director

The Annual Traffic Report

Is published by the Nevada Department of Transportation
Traffic Information Division in cooperation
with the U.S. Department of Transportation
Federal Highway Administration.

Nevada Department of Transportation
1263 S. Stewart Street
Carson City, Nevada 89712

Jim Gibbons, Governor
Susan Martinovich, P.E., Director

If you have any comments, questions, or need additional information
regarding the contents of this report, please contact
Traffic Information Division at (775) 888-7445
or E-mail at
pio@ndot.state.nv.us
www.nevadadot.com

TABLE OF CONTENTS

DESCRIPTION	PAGE NUMBER
Title Page -	i
Table of Contents -	ii
Introduction -	iii
Statistics -	1
Traffic Count Station Numbering System - - - - - - - - -	2
Automatic Traffic Recorder (ATR) System - - - - - - - - -	3
Vehicle Classification & 18 Kip Equivalent Single Axle Load Templates	4
Automatic Traffic Recorder (ATR) Summaries - - - - - - -	14
Annual Average Daily Traffic Count Stations (Ten year history and maps) - - - - - - - - - -	107

INTRODUCTION

The administration of approximately 5,400 miles of roads in the State of Nevada Highway System involves the expenditure of hundreds of millions of dollars annually for construction, reconstruction and maintenance. Also, it imposes the responsibility of selecting and designing new roads, and the planning of future construction and development.

It is necessary to keep current data on motor vehicle trends for numerous reasons including: Design of new construction to service the volume and type of traffic a roadway will carry. Selection of new routes to serve the greatest area and maximum number of motorists while maintaining cost efficiency. Design of future projects to coincide with expected development. And to schedule maintenance when and where it is most needed.

Perhaps the single most reliable statistics available to guide the highway engineer and the planner are the type and volume of traffic on each section of highway under consideration for future improvement. Responsibility for the collection, tabulation and analysis of these trends is vested in the Traffic Information Division of the Nevada Department of Transportation.

During 2008, hourly traffic volumes were monitored continuously at 94 locations statewide. These sites commonly referred to as Automatic Traffic Recorders (ATR's) are presented in summary form beginning on page 14 of this report. In addition, traffic volumes were collected in short periods (7days) and factored to Annual Average Daily Traffic (AADT's). These summary statistics including a ten-year history (if available) are presented by county in the Annual Average Daily Traffic Count Stations portion of this report, which begins on page 108.

STATISTICS

The methods used to derive the "Annual Average Daily Traffic" (AADT) for the Automatic Traffic Recorder (ATR) sites in this book are:

1. Each day of the week is averaged for the month.

2. The seven average days (Sunday through Saturday) are averaged which provides "Monthly Average Daily Traffic" (MADT).

3. The twelve MADT's (January through December) are averaged, which then yields the AADT.

The methods used to derive the "Annual Average Daily Traffic" for Annul Average Daily Traffic Count Station section in this report are:

1. The total raw count from a five to seven day short period count is divided by the number of hours sampled and the quotient is then multiplied by 24 (24 hours in a day).

2. The above product is then factored using summary statistics from ATR's to derive a Monthly Average Daily Traffic (MADT).

3. The MADT is once again factored for seasonality using summary statistics from ATR's which produces Annual Average Daily Traffic (AADT). The AADT summary statistics in this report represent a composite of both directions.

4. Those locations sampled with an axle sensor are then factored once more using factors developed from vehicle classification statistics. This procedure factors out inflated counts due to extra axle vehicles.

Data is collected in an hourly increment at all count locations statewide. This data is available upon request from the Traffic Information Division staff by calling at (775) 888-7445.

ANNUAL AVERAGE DAILY TRAFFIC AT PORTABLE COUNT STATIONS NUMBERING SYSTEM

The Annual Average Daily Traffic Count Station section of this report contains a ten-year history of Annual Average Daily Traffic at portable (short-term) count locations. This data is divided into counties including maps depicting individual count locations. Short-term count locations are represented on the maps in red and consist of the four- digit identification number with all leading zeros removed. All short-term count locations are listed with the county three digit code and the four-digit station identifier in a table located directly adjunct to the individual county map.

		Depicted on map	Depicted in Table 3
Example of table three:	Clark county station number	1	0030001
	Mineral county station number	33	0210033
	Washoe county station number	114	0310114

*Please note count stations in Clark County in the 2000 series numbers are counts provided by the Regional Transportation Commission and count stations in the 6000 series numbers are counts provided by the City of North Las Vegas.
Below is a listing of the counties and their prefix numbers. County code numbers are in bold print and located in the upper right hand corner on all county maps.

County	Prefix Number
Carson City	025
Churchill	001
Clark	003
Douglas	005
Elko	007
Esmeralda	009
Eureka	011
Humboldt	013
Lander	015
Lincoln	017
Lyon	019
Mineral	021
Nye	023
Pershing	027
Storey	029
Washoe	031
White Pine	033

AUTOMATIC TRAFFIC RECORDERS
(ATR)

In addition to the short-term locations, Automatic Traffic Recorder (ATR) locations are indicated on the maps in red with seven-digit identification number.

Summary data for ATR sites can be found in the Automatic Traffic Recorder section of this report. The ATR section provides the user with Monthly Average Daily Traffic (MADT) and a 10-year history of the AADT with the percent of change from the previous year. This section also provides Average Daily Traffic (ADT), Average Weekday Traffic and Average Weekend Traffic. (Please note Friday ADT is not used to calculate Average Weekday or Weekend Traffic). A 10-year AADT history for all ATR's can also be located in the Annual Average Daily Traffic Count Stations section for each County.

The percent design hour volume (DHV) is of the AADT is provided in the ATR summaries and is a tool used in the design process. It is the hour used to design a highway as it represents the highest volume the highway will have to accommodate. To a greater extent, the design hour volume determines pavement widths and other geometric features.

VEHICLE CLASSIFICATION
&
18 KIP, Equivalent Single Axle Loading (ESAL)
TEMPLATES

The NDOT Traffic Information, Vehicle Size and Weight section administers the collection of Vehicle Classification and Weigh-In-Motion (WIM) data statewide as outlined in the US Department of Transportation (USDOT) Federal Highway Administration (FHWA) Traffic Monitoring Guide (TMG). Statistics presented are compiled from the most recent three years of data from statewide locations as outlined in the 2001 TMG.

Vehicle Classification data is collected using various axle sensor technologies which group vehicles by number of axles in order to stratify the traffic into the FHWA thirteen categories.

WIM data is collected using permanent Piezoelectric sensor technologies. The equipment collects individual and grouped axle weights, classifies each vehicle according to axle spacing and axle grouping into the FHWA thirteen categories and is used to stratify vehicular traffic. The ESAL data derived from these sessions are used by State and Local entities as well as consulting firms to determine structural numbers which are a primary component for the design of flexible and rigid pavements. Most flexible pavement designs are based on 20-year traffic projections and rigid pavement designs are generally based on 35 years. ESAL values are produced for both site-specific projects (projects with a WIM location on or nearby) and by roadway functional class (Urban or Rural: Interstate, Primary and Arterial roads).

Vehicle Classification and WIM data is also used for capacity analysis, environmental assessment, pavement management and economic development planning.

The following pages contain color coded Urban and Rural Roadway Functional Classification maps outlining State Maintained roadways and vehicle classification distribution templates with ESAL data which correspond to Urban or Rural conditions.

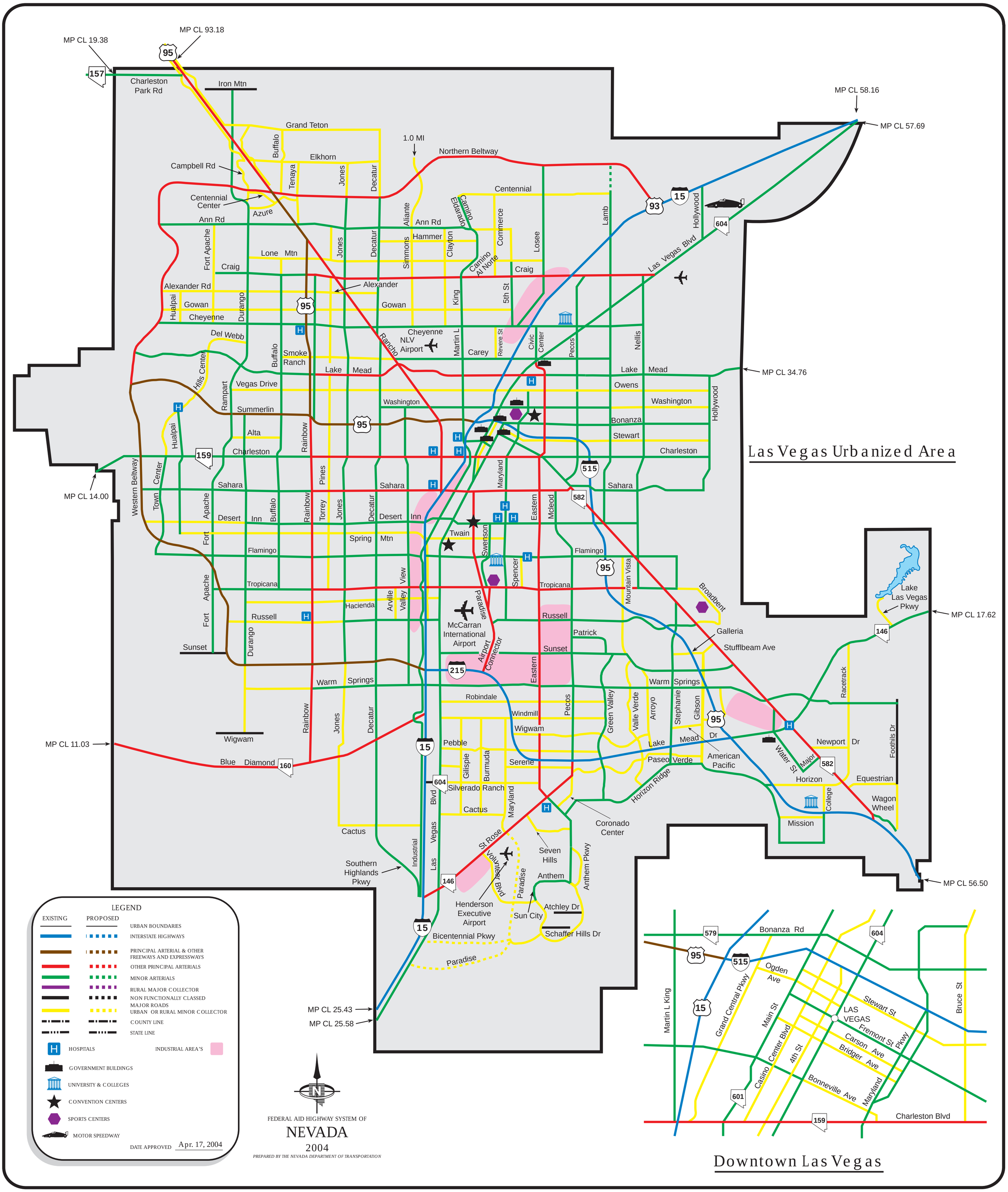

ROADWAY FUNCTIONAL CLASSIFICATION
LAS VEGAS URBANIZED AREA

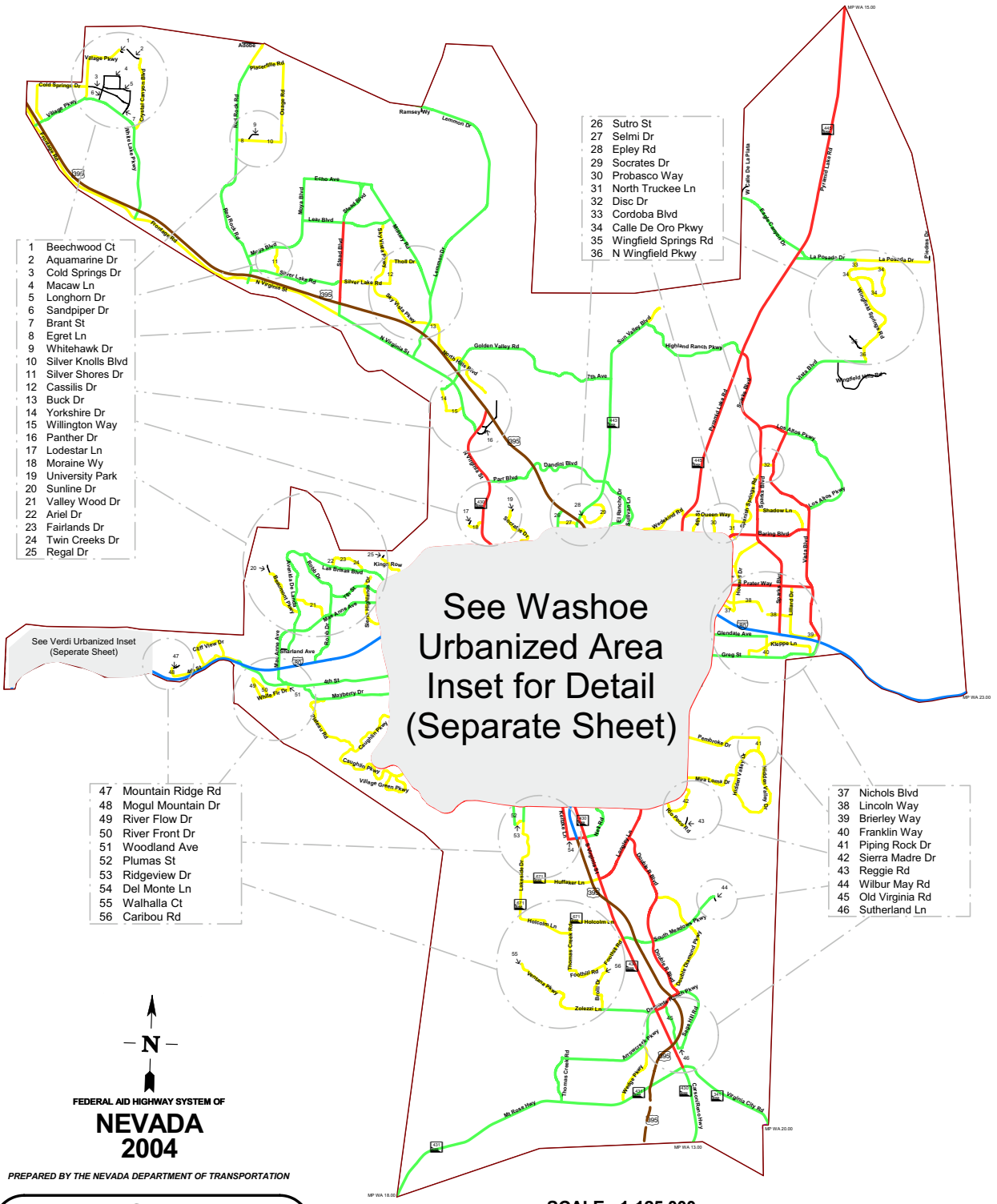

ROADWAY FUNCTIONAL CLASSIFICATION

WASHOE URBANIZED AREA

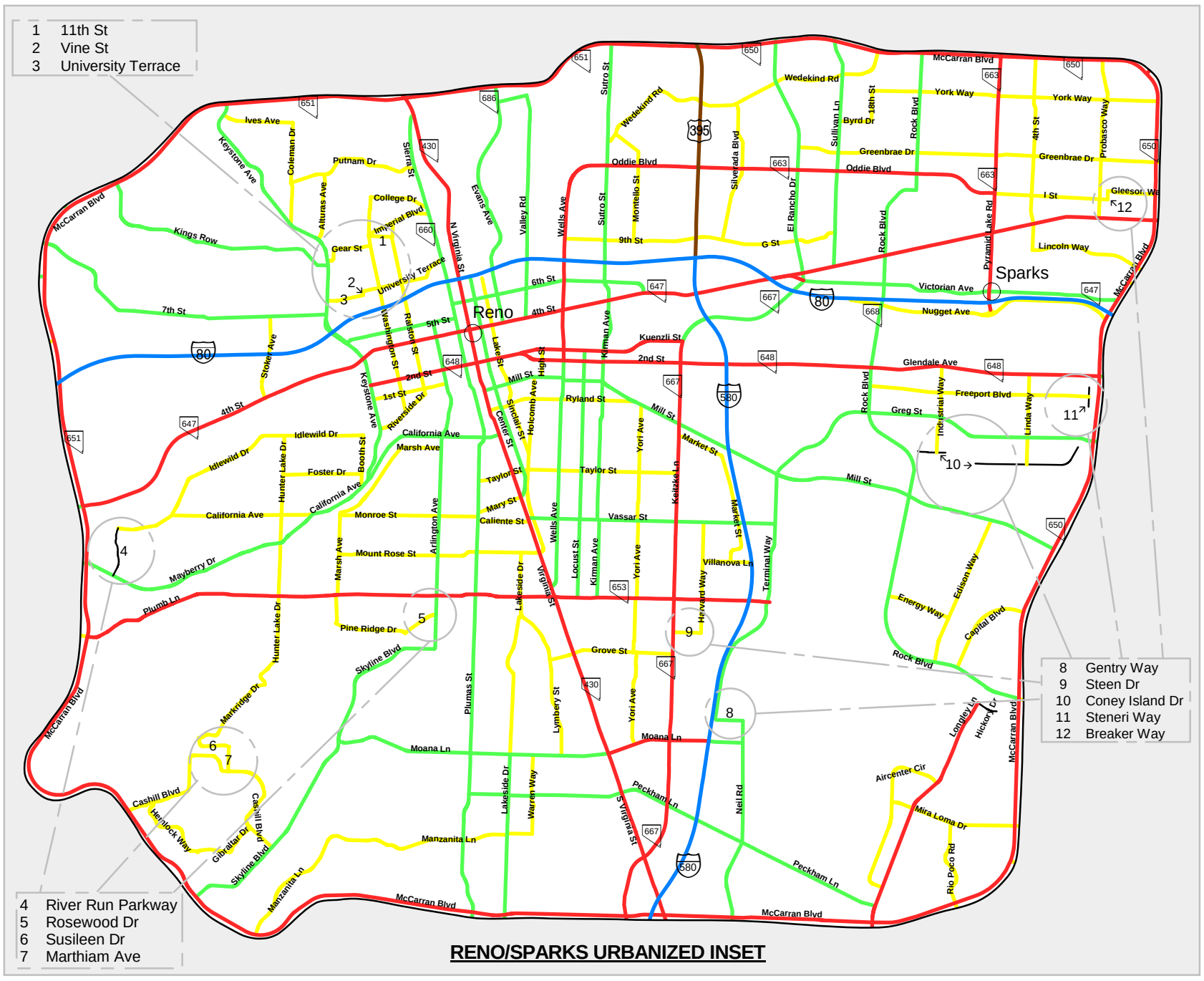

RENO/SPARKS URBANIZED INSET

SCALE - 1:50,000

N

FEDERAL AID HIGHWAY SYSTEM OF

NEVADA 2004

PREPARED BY THE NEVADA DEPARTMENT OF TRANSPORTATION

LEGEND

EXISTING	PROPOSED	
		INTERSTATE HIGHWAY
		PRINCIPAL ARTERIAL & OTHER FREEWAYS OR EXPRESSWAYS
		OTHER PRINCIPAL ARTERIAL
		MINOR ARTERIAL
		RURAL MAJOR COLLECTOR
		URBAN OR RURAL MINOR COLLECTOR
		LOCAL SYSTEM
		URBAN BOUNDARIES
		STATE LINE
		COUNTY LINE

DATE APPROVED November 18, 2004

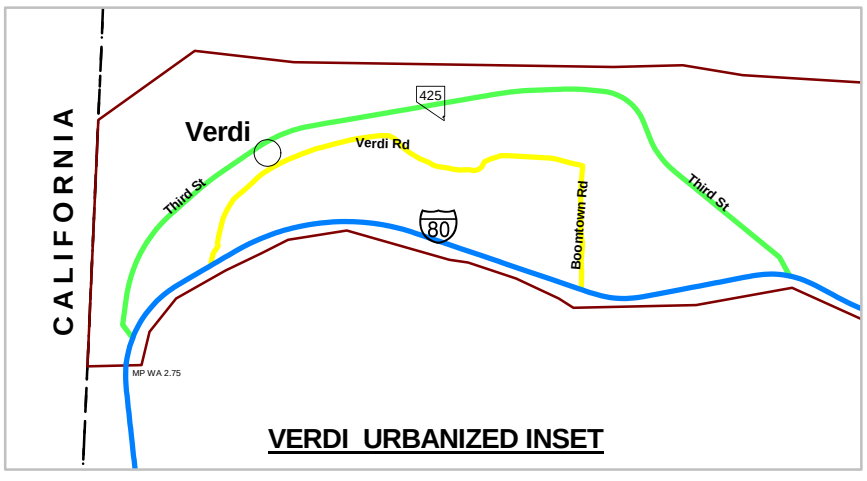

VERDI URBANIZED INSET

SCALE - 1:50,000

ROADWAY FUNCTIONAL CLASSIFICATION

WASHOE URBANIZED AREA INSETS

URBAN
VEHICLE DISTRIBUTION and AVERAGE ESAL's
by ROADWAY FUNCTIONAL CLASSIFICATION

STATE: **NEVADA** STATE FIPS CODE: **32** DATA YEAR: **2008** DATE: **6-May-10**

FUNCTIONAL CLASSIFICATION	PERCENT OF TRAVEL												
					SINGLE-UNIT TRUCKS		SINGLE-TRAILER UNITS			MULTI-TRAILER TRUCKS			
	TRUCK PERCENT (T%)	PASS-ENGER CARS [2 AXLE, 4 TIRE]		BUSSES	2 AXLE, 6 TIRE	3 AXLE OR MORE	4 AXLE OR LESS	5AXLE	6 AXLE OR MORE	5 AXLE OR LESS	6 AXLE	7 AXLE OR MORE	AVERAGE ESAL
URBAN													
INTERSTATE	9.13%	90.87%		0.44%	1.87%	0.65%	0.34%	4.88%	0.13%	0.34%	0.06%	0.41%	
FLEXIBLE ESAL by VEHICLE GROUP				0.812	0.259	0.569	0.617	1.221	1.371	1.558	0.961	2.185	0.991
RIGID ESAL by VEHICLE GROUP				0.921	0.228	0.752	0.616	1.837	2.017	1.418	0.866	2.750	1.361
OTHER FREEWAY & EXPRESSWAY	5.16%	94.84%		0.29%	1.76%	0.40%	0.36%	1.72%	0.08%	0.14%	0.06%	0.35%	
FLEXIBLE ESAL by VEHICLE GROUP				0.716	0.198	1.026	0.598	1.191	1.377	1.426	0.761	1.539	0.799
RIGID ESAL by VEHICLE GROUP				0.746	0.175	1.481	0.587	1.780	2.085	1.305	0.656	2.302	1.082
OTHER PRINCIPAL ARTERIALS	4.91%	95.09%		0.60%	1.81%	0.38%	0.39%	1.36%	0.06%	0.13%	0.05%	0.14%	
FLEXIBLE ESAL by VEHICLE GROUP				1.012	0.269	0.906	1.087	1.223	1.410	2.253	0.952	1.920	0.857
MINOR ARTERIALS	4.10%	95.90%		0.51%	1.65%	0.42%	0.37%	0.71%	0.05%	0.11%	0.06%	0.23%	
FLEXIBLE ESAL by VEHICLE GROUP				0.840	0.239	0.938	0.683	1.285	1.251	2.099	0.593	1.843	0.763
MINOR COLLECTORS	3.39%	96.61%		0.54%	2.20%	0.16%	0.19%	0.14%	0.01%	0.08%	0.05%	0.03%	
FLEXIBLE ESAL by VEHICLE GROUP				*	*	*	*	*	*	*	*	*	*
LOCAL ROADS	4.51%	95.49%		0.38%	2.93%	0.55%	0.04%	0.46%	0.03%	0.01%	0.01%	0.10%	
FLEXIBLE ESAL by VEHICLE GROUP				*	*	*	*	*	*	*	*	*	*

* Data not available for these Roadway Functional Classifications

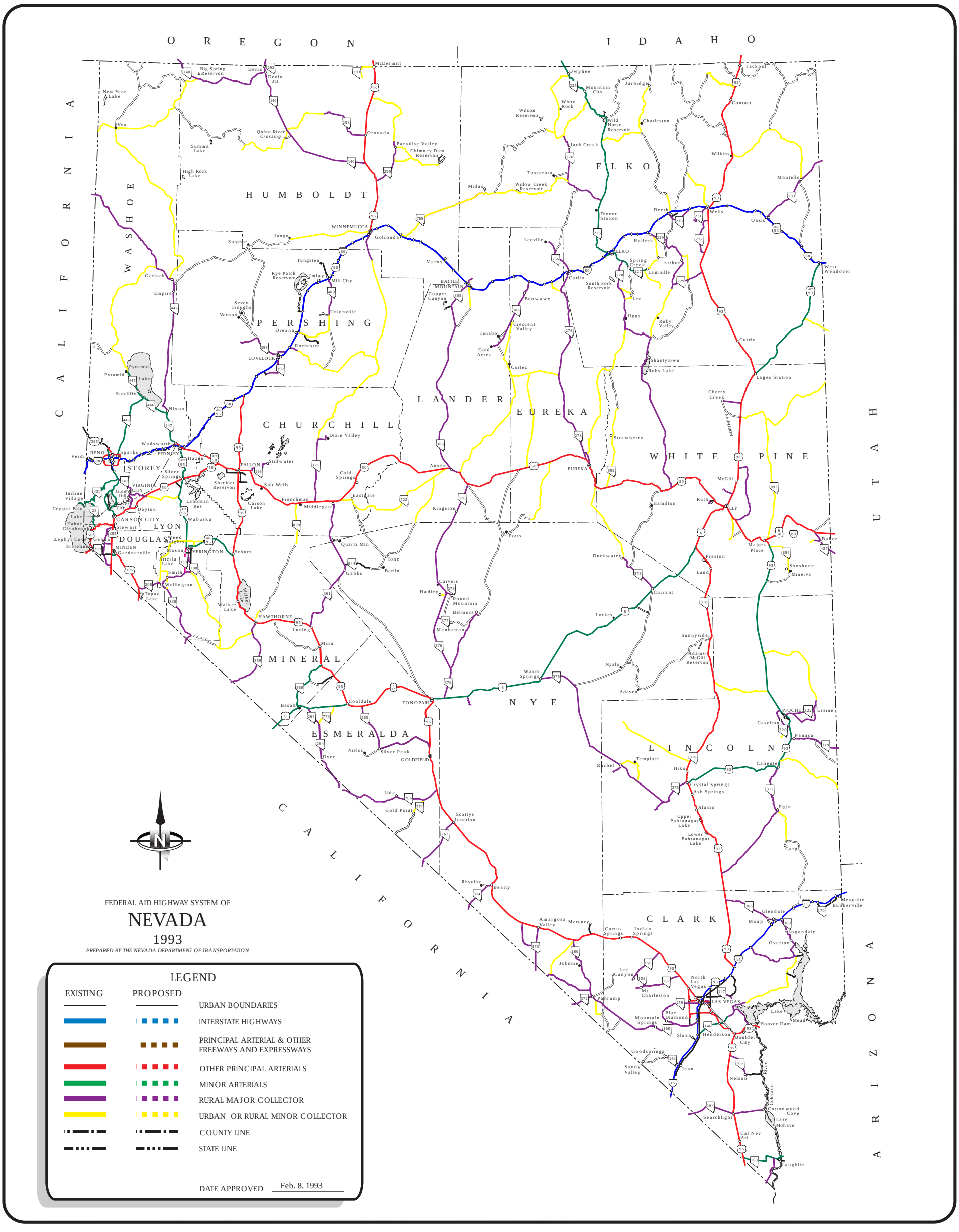
OREGON
IDAHO
CALIFORNIA
UTAH
ARIZONA
HUMBOLDT
ELKO
WASHOE
PERSHING
LANDER
EUREKA
WHITE PINE
CHURCHILL
STOREY
LYON
DOUGLAS
MINERAL
NYE
ESMERALDA
LINCOLN
CLARK
McDermitt
Denio
Orovada
Paradise Valley
Owyhee
Jackpot
Contact
Wilkins
Montello
Wells
Oasis
West Wendover
WINNEMUCCA
Golconda
Valmy
BATTLE MOUNTAIN
Carlin
ELKO
Halleck
Deeth
Jarbidge
Mountain City
Charleston
Tuscarora
Midas
Leeville
Beowawe
Crescent Valley
Tenabo
Gold Acres
Cortez
Austin
Kingston
Potts
Currie
Ruby Valley
Jiggs
Lee
Lamoille
Arthur
Spring Creek
Dinner Station
Jack Creek
White Rock
Wilson Reservoir
Wild Horse Reservoir
Sulphur
Jungo
Gerlach
Empire
Vya
New Year Lake
Summit Lake
High Rock Lake
Quinn River Crossing
Chimney Dam Reservoir
Tungsten
Rye Patch Reservoir
Imlay
Mill City
Unionville
Seven Troughs
Vernon
Oreana
Rochester
LOVELOCK
Pyramid Lake
Sutcliffe
Nixon
RENO
Sparks
Verdi
Wadsworth
FERNLEY
Hazen
Silver Springs
VIRGINIA CITY
Gold Hill
Dayton
Incline Village
Crystal Bay
Lake Tahoe
Glenbrook
Zephyr Cove
Stateline
CARSON CITY
Stewart
Genoa
MINDEN
Gardnerville
Weed Heights
Mason
YERINGTON
Smith
Wellington
Topaz Lake
Artesia Lake
Wabuska
Lahontan Res
Sheckler Reservoir
FALLON
Stillwater
Salt Wells
Carson Lake
Frenchman
Middlegate
Dixie Valley
Cold Springs
Eastgate
Quartz Mtn
Gabbs
Ione
Berlin
Walker Lake
HAWTHORNE
Luning
Mina
Coaldale
Basalt
Dyer
Nivloc
Silver Peak
GOLDFIELD
Lida
Gold Point
Scottys Junction
Rhyolite
Beatty
Amargosa Valley
Mercury
Cactus Springs
Indian Springs
Johnnie
Pahrump
Lee Canyon
Mt Charleston
North Las Vegas
LAS VEGAS
Blue Diamond
Mountain Springs
Sloan
Henderson
Boulder City
Hoover Dam
Lake Mead
Goodsprings
Sandy Valley
Jean
Nelson
Searchlight
Cal Nev Ari
Cottonwood Cove
Lake Mohave
Laughlin
Colorado River
Glendale
Moap
Logandale
Overton
Mesquite
Bunkerville
Strawberry
EUREKA
McGill
Ruth
ELY
Hamilton
Duckwater
Preston
Lund
Currant
Majors Place
Baker
Shoshone
Minerva
Lockes
Sunnyside
Adams-McGill Reservoir
Nyala
Adaven
Warm Springs
TONOPAH
PIOCHE
Ursine
Caselton
Panaca
Caliente
Elgin
Carp
Rachel
Tempiute
Hiko
Crystal Springs
Ash Springs
Alamo
Upper Pahranagat Lake
Lower Pahranagat Lake
Carpenter
Cherry Creek
Lages Station
Shantytown
Ruby Lake
Carvers
Hadley
Round Mountain
Belmont
Manhattan
Gabbs
Berlin
Ione
Austin
Eureka
Tonopah
Goldfield
Beatty
Las Vegas
Henderson
Boulder City
Elko
Winnemucca
Reno
Carson City
Fallon
Yerington
Hawthorne
Ely
Tonopah
Pioche
Caliente
Mesquite
Laughlin
Lovelock
Gerlach
Pyramid Lake
Nixon
Wadsworth
Fernley
Hazen
Silver Springs
Dayton
Stewart
Weed Heights
Mason
Smith
Wellington
Topaz Lake
Walker Lake
Schurz
Yerington
Wabuska
Sheckler Reservoir
Carson Lake
Salt Wells
Stillwater
Fallon
Frenchman
Middlegate
Eastgate
Cold Springs
Dixie Valley
Quartz Mtn
Gabbs
Ione
Berlin
Hawthorne
Luning
Mina
Coaldale
Basalt
Dyer
Nivloc
Silver Peak
Goldfield
Lida
Gold Point
Scottys Junction
Rhyolite
Beatty
Amargosa Valley
Mercury
Cactus Springs
Indian Springs
Johnnie
Pahrump
Lee Canyon
Mt Charleston
North Las Vegas
Las Vegas
Blue Diamond
Mountain Springs
Sloan
Henderson
Boulder City
Hoover Dam
Lake Mead
Goodsprings
Sandy Valley
Jean
Nelson
Searchlight
Cal Nev Ari
Cottonwood Cove
Lake Mohave
Laughlin
Colorado River
Glendale
Moap
Logandale
Overton
Mesquite
Bunkerville
Strawberry
Eureka
McGill
Ruth
Ely
Hamilton
Duckwater
Preston
Lund
Currant
Majors Place
Baker
Shoshone
Minerva
Lockes
Sunnyside
Adams-McGill Reservoir
Nyala
Adaven
Warm Springs
Tonopah
Pioche

RURAL
VEHICLE DISTRIBUTION and AVERAGE ESAL's
by ROADWAY FUNCTIONAL CLASSIFICATION

STATE: **NEVADA** STATE FIPS CODE: **32** DATA YEAR: **2008** DATE: **6-May-10**

FUNCTIONAL CLASSIFICATION	PERCENT OF TRAVEL												
					SINGLE-UNIT TRUCKS		SINGLE-TRAILER UNITS			MULTI-TRAILER TRUCKS			
	TRUCK PERCENT (T%)	PASS-ENGER CARS [2 AXLE, 4 TIRE]		BUSSES	2 AXLE, 6 TIRE	3 AXLE OR MORE	4 AXLE OR LESS	5AXLE	6 AXLE OR MORE	5 AXLE OR LESS	6 AXLE	7 AXLE OR MORE	AVERAGE ESAL
RURAL													
INTERSTATE	30.73%	69.27%		0.73%	3.11%	0.61%	1.15%	21.20%	0.35%	0.85%	0.42%	2.32%	
FLEXIBLE ESAL by VEHICLE GROUP				0.746	0.158	0.460	0.548	1.198	1.110	1.759	0.921	1.609	1.085
RIGID ESAL by VEHICLE GROUP				0.810	0.135	0.598	0.550	1.719	1.476	1.618	0.810	1.930	1.469
OTHER PRINCIPAL ARTERIAL	24.34%	75.66%		0.44%	4.88%	0.63%	1.32%	12.23%	0.36%	0.67%	0.20%	1.33%	
FLEXIBLE ESAL by VEHICLE GROUP				0.651	0.187	0.614	0.690	1.244	1.193	1.290	0.941	1.540	0.873
MINOR ARTERIAL	16.34%	83.66%		0.70%	3.74%	1.08%	0.78%	8.26%	0.17%	0.67%	0.13%	0.83%	
FLEXIBLE ESAL by VEHICLE GROUP				0.669	0.203	0.679	0.482	1.094	1.274	3.308	1.449	2.450	0.980
MAJOR COLECTOR	10.30%	89.70%		0.49%	2.73%	0.52%	0.94%	4.13%	0.15%	0.34%	0.10%	0.90%	
FLEXIBLE ESAL by VEHICLE GROUP				0.685	0.377	0.923	0.808	1.158	0.803	1.663	0.000	1.426	0.909
MINOR COLLECTOR	4.01%	95.99%		0.06%	1.22%	0.16%	0.23%	1.52%	0.05%	0.12%	0.07%	0.58%	
FLEXIBLE ESAL by VEHICLE GROUP				*	*	*	*	*	*	*	*	*	*
LOCAL ROADS	6.47%	93.53%		0.77%	3.45%	0.16%	0.11%	1.42%	0.00%	0.08%	0.03%	0.45%	
FLEXIBLE ESAL by VEHICLE GROUP				*	*	*	*	*	*	*	*	*	*

* Data not available for these Roadway Functional Classifications

Daily directional ESALs requested for design specific locations are derived using the following method:

Weights for individual axles and axle groups derived from each vehicle, weighed at a specific location relevant to the design site, are stored in a database along with an axle equivalency factor. This equivalency factor is derived from tables produced by the American Association of State Highway Transportation Officials (AASHTO) (see attached tables). Factors are derived from this table using a structural number of 3.0 and a serviceability index of 2.5 for flexible pavements and a structural number of 2.0 and a slab thickness of 12 inches for rigid pavements.

The following example uses weights from a 3-axle single unit vehicle and values from the flexible pavement tables for both single and tandem axles:

Steering axle (single)	Table Equivalency	Rear axle group (Tandem)	Table Equivalency	Total
Weight = 10,000 lbs.	.118	Weight =32,000 lbs.	.889	1.007

Once the equivalency factors for each axle and axle group for a specific vehicle configuration are totaled, the totals are averaged for all vehicles of a specific type (such as the 3 axle single unit above) to produce an average ESAL (18 kip/truck) value for each vehicle type.

After calculating the Equivalency factors for each individual vehicle type, the percentage that each vehicle type is of the total vehicles (truck and bus) is calculated and multiplied by 1000 to derive a current year distribution percentage, (1000 trucks are used to increase sample size for low volume sites). The resulting distribution percentage for each vehicle type is then multiplied by the average ESAL (18 kip/truck) value for that vehicle type to get a current ESAL value or flexible load by vehicle type. The Current ESAL value by Vehicle type is totaled for all vehicles types and divided by 1000 to produce a one directional 18 kip per truck factor. This factor is applied to one directional current year, mean year and future year AADT and number of trucks projected for the highway segment being analyzed. The projected AADT * Truck percent divided by 2 will yield the number of daily one directional trucks.

The following example is based on data from a rural minor arterial, and depicts how an 18 KIP per truck factor is derived.

VEHICLE TYPE		TRUCK COUNT DISTRIBUTION PERCENT	CURRENT YEAR DISTRIBUTION	18 KIP PER TRUCK	CURRENT FLEXIBLE LOAD
AUTOS	5,500	93.00%			
SINGLE UNITS					
Bus	28	6.8% (*1000)	68	0.489	33
2 Axle	123	29.9%	299	0.566	169
3 Axle	14	3.42%	34	1.388	47
SEMI TRAILERS					
3 Axle	6	1.46%	15	0.571	9
4 Axle	3	0.73%	7	1.084	8
5 Axle	116	28.22%	282	1.660	468
FULL TRAILERS					
5 Axle	10	2.43%	24	1.928	46
6 Axle	4	0.97%	10	0.718	7
MULTI TRAILERS					
5 Axle	6	1.46%	15	1.562	23
6 Axle	1	0.24%	2	1.170	2
7 Axle	64	15.57%	156	3.535	551
8 Axle	36	8.76%	88	1.551	136
COLUMN TOTALS	411	100.00% (truck & bus)	1000		1499

KIP per Truck Average [Current Flexible Load/1000]---------- (1,499/1000) = 1.50
Truck percent -- Total [Trucks/Total Vehicles]----------411/5,911 = 7%

Please note! For site specific design requests NDOT generally provides the truck percentages and projected current, mean and future AADT's to which the ESAL factors are applied.

The Vehicle Distribution and Average ESAL's tables that are depicted in the Annual Traffic Report are based on truck weight and classification data collected by roadway functional classification (IE: Urban and Rural -Interstate, Principal Arterial, Minor Arterial and Major and Minor Collector) **Please Note!** The table in the Annual Traffic Report is designed to produce an average ESAL value based on a specific type of roadway and is not dependent upon AADT.

The following example uses an Urban Principal Arterial roadway to demonstrate how to use the Vehicle Distribution and average ESAL tables, included on page 7 in this year's report. This example includes a standard ESAL value for automobiles, which is not listed in the Annual Report table. To determine an ESAL based solely on trucks, this table assumes a sample of 1000 trucks as in the example below.

Urban Principal Arterial	**T %**	**Autos**	**Bus**	**Single Unit Trucks**		**Single Unit Trailers**			**Multi-Unit Trailers**		
				2 axle	**3 axle +**	**4 axle**	**5 axle**	**6 axle +**	**5 axle**	**6 axle**	**7axle +**
Percent of Distribution	4.36	95.65%	0.56%	1.53%	0.36%	0.30%	1.27%	0.06%	0.14%	0.04%	0.09%
Flexible ESAL		.0004	.6390	.2591	.7866	.5315	1.2655	1.6611	2.0304	1.1113	1.7020
Distribution. of Vehicles			128	350	83	68	291	14	32	9	21
New Current Load			82	91	65	36	368	23	65	10	36

* Example from table is based on sample of 1000 trucks.

To determine an average ESAL value by roadway functional type:

1. Divide the vehicle class percentage by the truck percentage and multiply that number by 1000. This will yield a distribution of vehicles by truck type.
   Example (Bus percentage/T%) .0056/.0436 *1000 = 128

2. Multiply each individual distribution by the flexible ESAL value for that vehicle class, to derive a new current load value.

3. Total all the values for the New Current Load and divide by 1000. This will produce an average 18 kip per truck factor based on roadway functional classification.
   Example: New Current Load total = 776/1000 Average 18 kip/truck factor = .776

ATR 0012110

US-50, 13.9 MI. EAST OF SR-361 EAST OF FALLON

MONTHLY PERCENT		
MONTH	MADT	% OF AADT
JANUARY	320	56.2%
FEBRUARY	354	62.1%
MARCH	446	78.3%
APRIL	527	92.4%
MAY	623	109.4%
JUNE	755	132.5%
JULY	750	131.6%
AUGUST	762	133.7%
SEPTEMBER	735	129.0%
OCTOBER	689	120.9%
NOVEMBER	535	93.9%
DECEMBER	391	68.5%

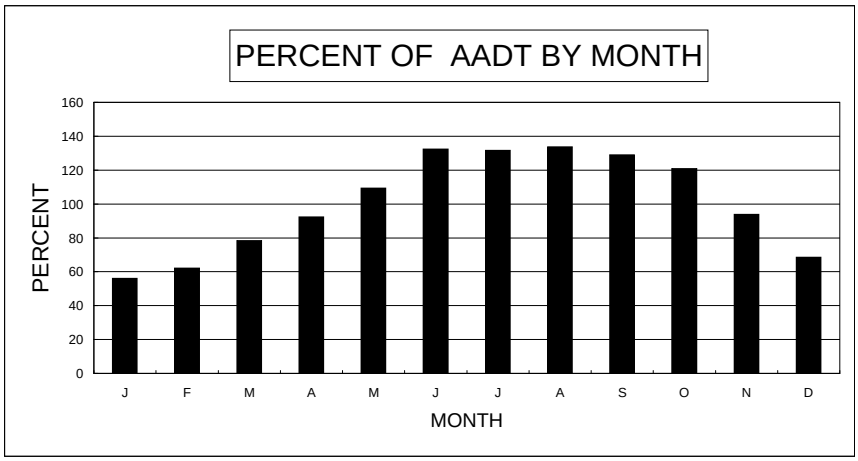

HISTORICAL RECORD		
YEAR	AADT	% OF PREVIOUS YEAR
2008	570	93.4%
2007	610	101.7%
2006	600	99.9%
2005	600	93.8%
2004	640	100.8%
2003	635	97.7%
2002	650	100.0%
2001	650	101.6%
2000	640	94.1%
1999	680	109.7%

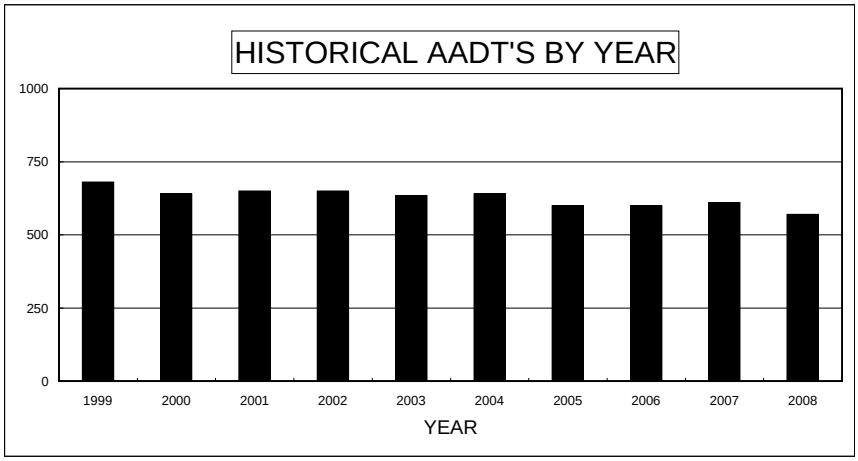

DAY OF WEEK		
DAY	ADT	% OF AADT
SUN	571	100.2%
MON	559	98.1%
TUE	541	94.9%
WED	556	97.5%
THU	601	105.4%
FRI	660	115.8%
SAT	530	93.0%
AVG WEEKDAY	564	99.0%
AVG WEEKEND	551	96.6%

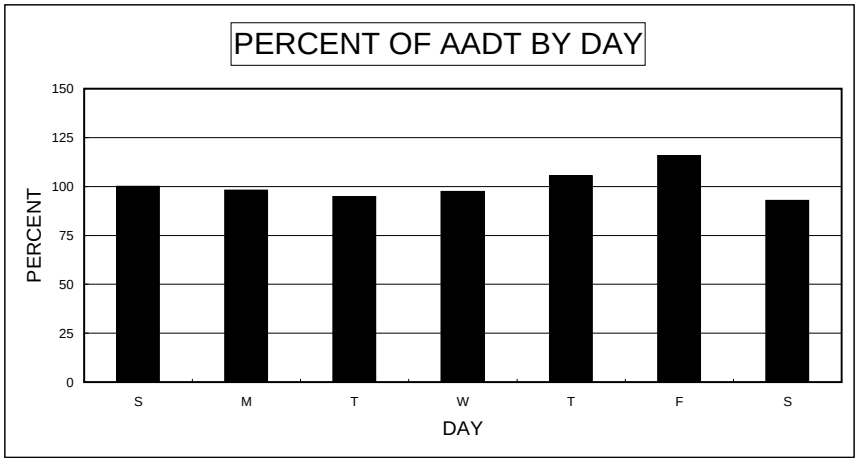

PERCENT DESIGN HOUR VOLUME (DHV) IS OF ANNUAL AVERAGE	15.7%
PERCENT HIGH DIRECTION IS OF DHV	51.1%

ATR 0012120

US-50 0.4 MI. WEST OF US-50A

MONTHLY PERCENT		
MONTH	MADT	% OF AADT
JANUARY	1,841	83.7%
FEBRUARY	2,117	96.2%
MARCH	2,179	99.1%
APRIL	2,221	100.9%
MAY	2,389	108.6%
JUNE	2,378	108.1%
JULY	2,404	109.3%
AUGUST	2,343	106.5%
SEPTEMBER	2,326	105.7%
OCTOBER	2,227	101.2%
NOVEMBER	1,955	88.8%
DECEMBER	1,813	82.4%

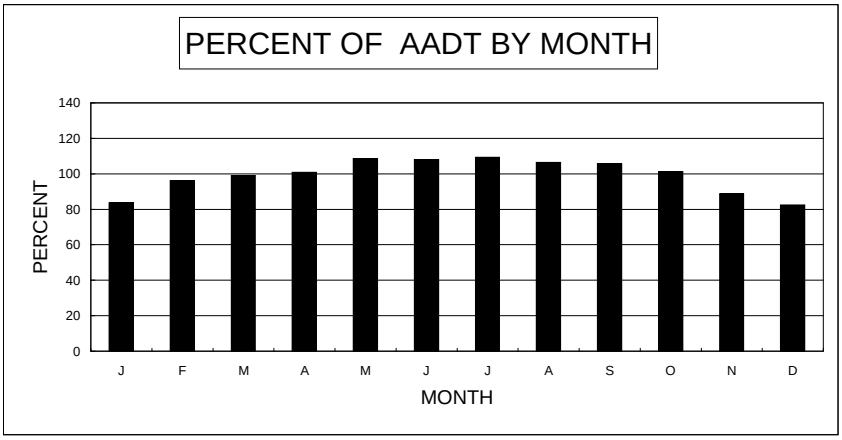

HISTORICAL RECORD		
YEAR	AADT	% OF PREVIOUS YEAR
2008	2,200	84.6%
2007	2,600	102.0%
2006	2,550	106.3%
2005	2,400	103.4%
2004	2,320	98.3%
2003	2,360	102.4%
2002	2,305	101.3%
2001	2,275	98.7%
2000	2,305	99.1%
1999	2,325	103.6%

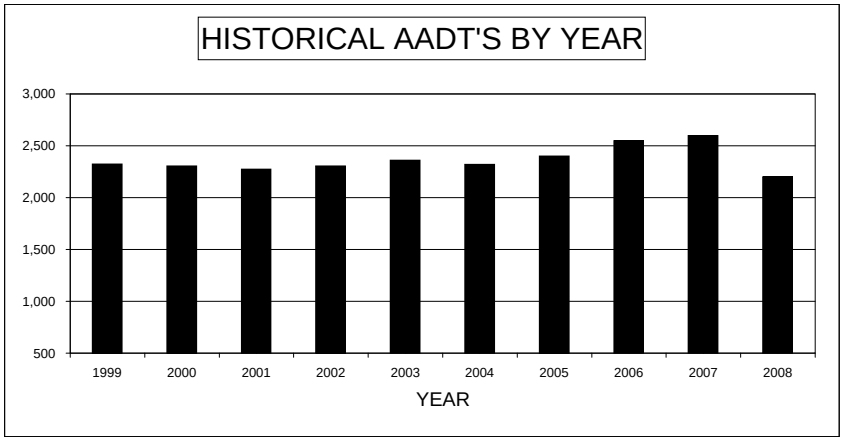

DAY OF WEEK		
DAY	ADT	% OF AADT
SUN	1,743	79.2%
MON	2,140	97.3%
TUE	2,235	101.6%
WED	2,257	102.6%
THU	2,315	105.2%
FRI	2,472	112.4%
SAT	2,117	96.2%
AVG WEEKDAY	2,237	101.7%
AVG WEEKEND	1,930	87.7%

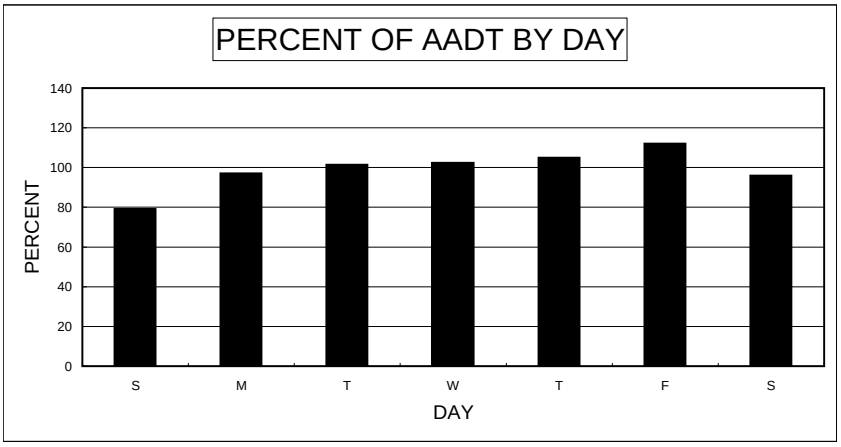

PERCENT DESIGN HOUR VOLUME (DHV) IS OF ANNUAL AVERAGE	10.4%
PERCENT HIGH DIRECTION IS OF DHV	53.5%

ATR 0012130

US-50 (WILLIAMS AVE.) 90 FT. E. OF RUSSELL ST.

MONTHLY PERCENT		
MONTH	MADT	% OF AADT
JANUARY	19,302	91.9%
FEBRUARY	20,501	97.6%
MARCH	20,880	99.4%
APRIL	21,376	101.8%
MAY	21,354	101.7%
JUNE	21,668	103.2%
JULY	20,497	97.6%
AUGUST	21,524	102.5%
SEPTEMBER	21,170	100.8%
OCTOBER	20,975	99.9%
NOVEMBER	20,109	95.8%
DECEMBER	19,685	93.7%

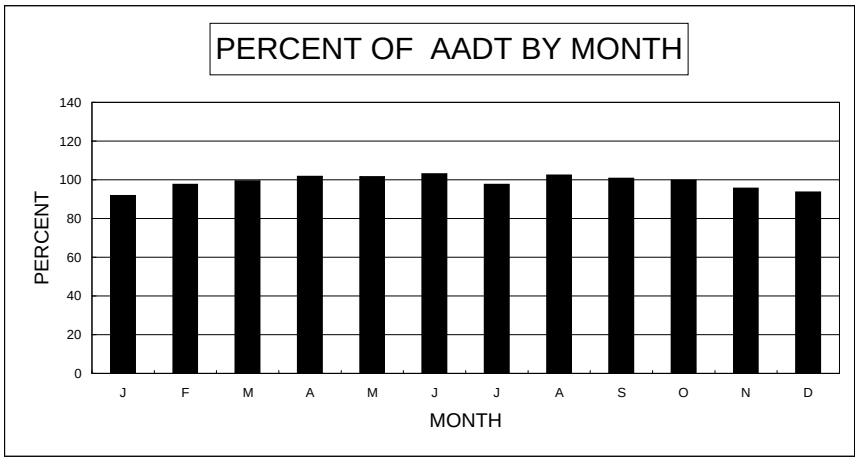

HISTORICAL RECORD		
YEAR	AADT	% OF PREVIOUS YEAR
2008	21,000	100.0%
2007	21,000	102.9%
2006	20,400	93.2%
2005	21,900	102.9%
2004	21,278	100.2%
2003	21,235	97.9%
2002	21,680	100.5%
2001	21,565	102.9%
2000	20,960	98.9%
1999	21,200	100.0%

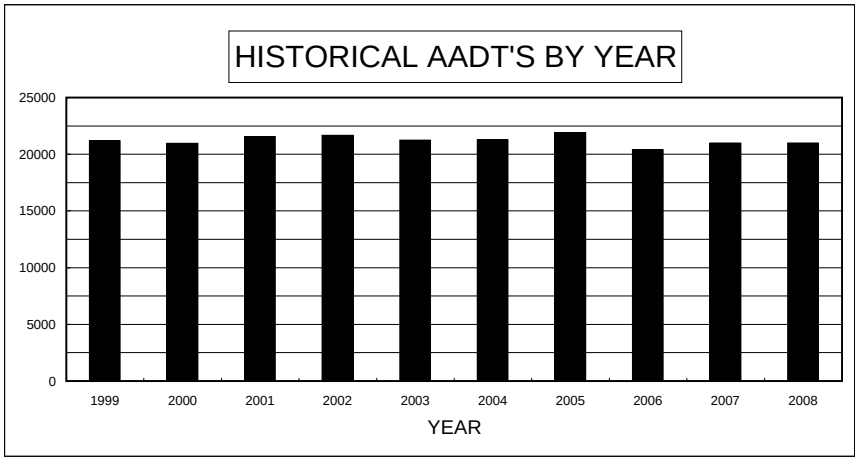

DAY OF WEEK		
DAY	ADT	% OF AADT
SUN	15,243	72.6%
MON	21,323	101.5%
TUE	22,030	104.9%
WED	22,069	105.1%
THU	22,211	105.8%
FRI	23,919	113.9%
SAT	18,480	88.0%
AVG WEEKDAY	21,908	104.3%
AVG WEEKEND	16,862	80.3%

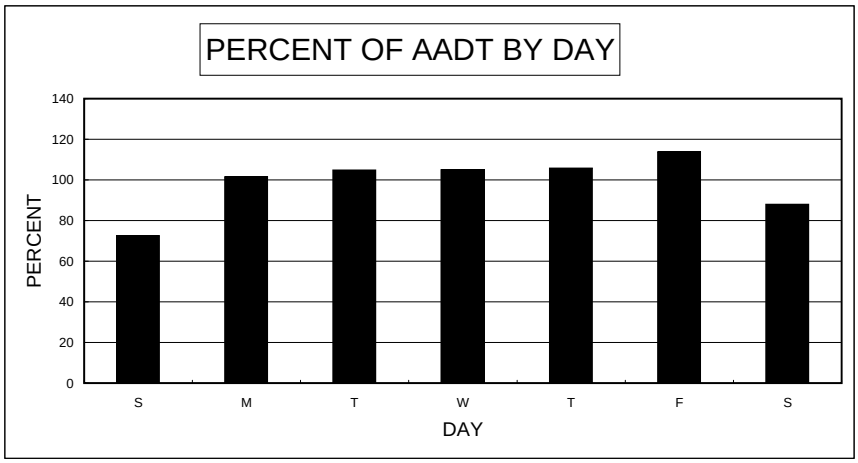

PERCENT DESIGN HOUR VOLUME (DHV) IS OF ANNUAL AVERAGE	9.5%
PERCENT HIGH DIRECTION IS OF DHV	55.8%

ATR 0012140

US-95 1.9 MI. S. OF PASTURE RD.

MONTHLY PERCENT		
MONTH	MADT	% OF AADT
JANUARY	1,889	85.8%
FEBRUARY	2,046	93.0%
MARCH	2,334	106.1%
APRIL	2,213	100.6%
MAY	2,315	105.2%
JUNE	2,421	110.0%
JULY	2,190	99.6%
AUGUST	2,326	105.7%
SEPTEMBER	2,285	103.9%
OCTOBER	2,102	95.5%
NOVEMBER	2,108	95.8%
DECEMBER	2,043	92.9%

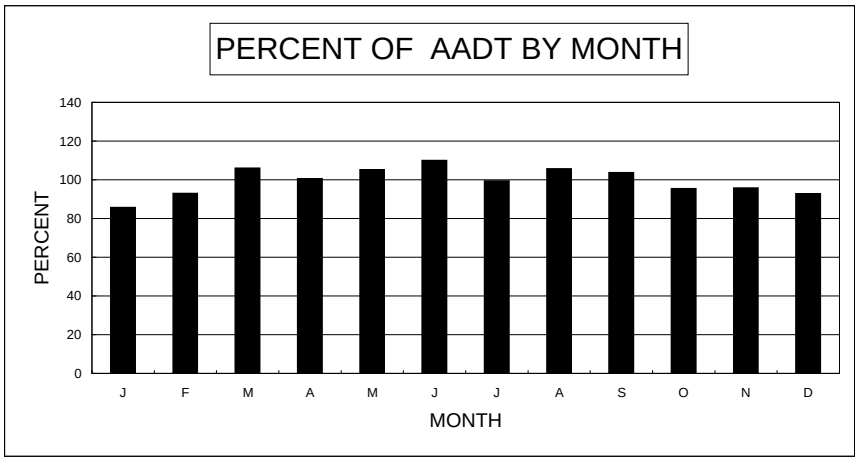

HISTORICAL RECORD		
YEAR	AADT	% OF PREVIOUS YEAR
2008	2,200	95.7%
2007	2,300	102.2%
2006	2,250	100.0%
2005	2,250	96.8%
2004	2,325	103.1%
2003	2,255	
2002		
2001		
2000		
1999	2,400	103.1%

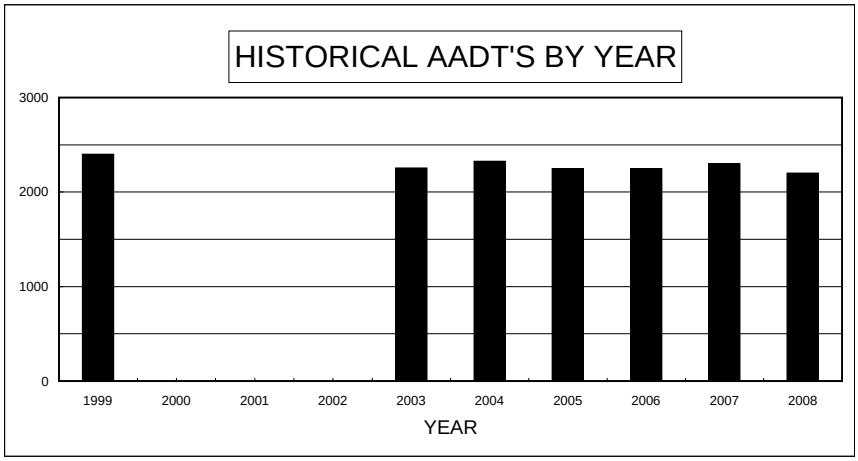

DAY OF WEEK		
DAY	ADT	% OF AADT
SUN	1,975	89.8%
MON	2,107	95.8%
TUE	2,181	99.1%
WED	2,261	102.8%
THU	2,302	104.6%
FRI	2,444	111.1%
SAT	2,055	93.4%
AVG WEEKDAY	2,213	100.6%
AVG WEEKEND	2,015	91.6%

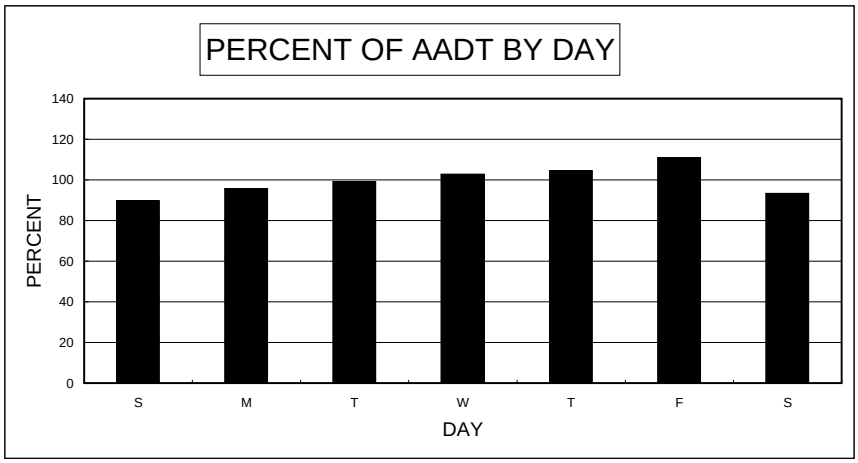

PERCENT DESIGN HOUR VOLUME (DHV) IS OF ANNUAL AVERAGE	10.2%
PERCENT HIGH DIRECTION IS OF DHV	56.7%

ATR 0012150

US-50A 0.3 MI WEST OF US-50 JCT

MONTHLY PERCENT		
MONTH	MADT	% OF AADT
JANUARY	7,130	93.8%
FEBRUARY	7,754	102.0%
MARCH	7,911	104.1%
APRIL	7,721	101.6%
MAY	7,752	102.0%
JUNE	7,724	101.6%
JULY	7,405	97.4%
AUGUST	7,944	104.5%
SEPTEMBER	7,668	100.9%
OCTOBER	7,656	100.7%
NOVEMBER	7,514	98.9%
DECEMBER	7,211	94.9%

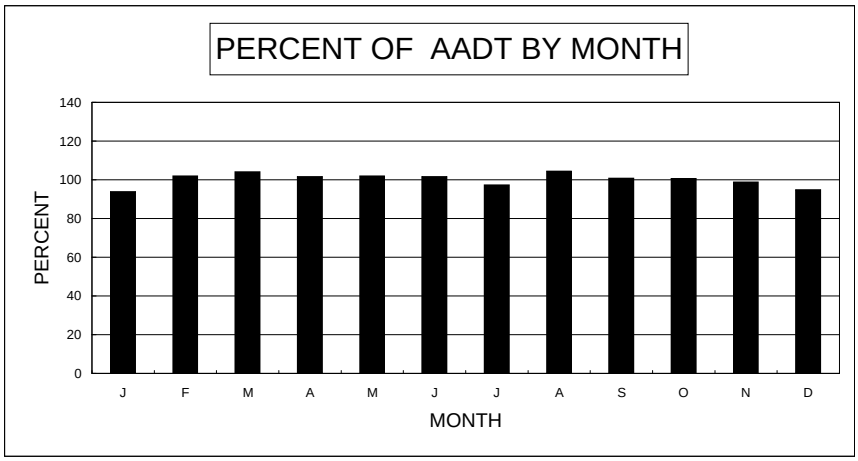

HISTORICAL RECORD		
YEAR	AADT	% OF PREVIOUS YEAR
2008	7,600	95.7%
2007	8,500	95.7%
2006	8,100	
2005		
2004		
2003		
2002		
2001		
2000		
1999		

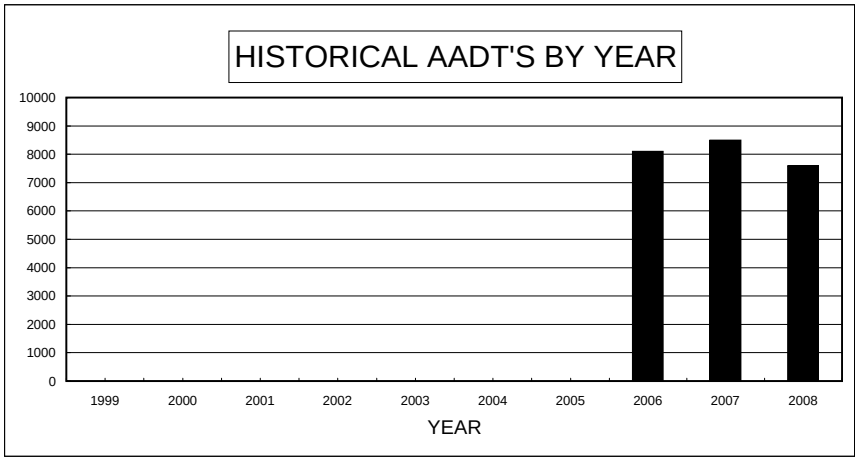

DAY OF WEEK		
DAY	ADT	% OF AADT
SUN	5,931	78.0%
MON	7,652	100.7%
TUE	7,922	104.2%
WED	8,072	106.2%
THU	8,124	106.9%
FRI	8,653	113.9%
SAT	6,956	91.5%
AVG WEEKDAY	7,943	104.5%
AVG WEEKEND	6,444	84.8%

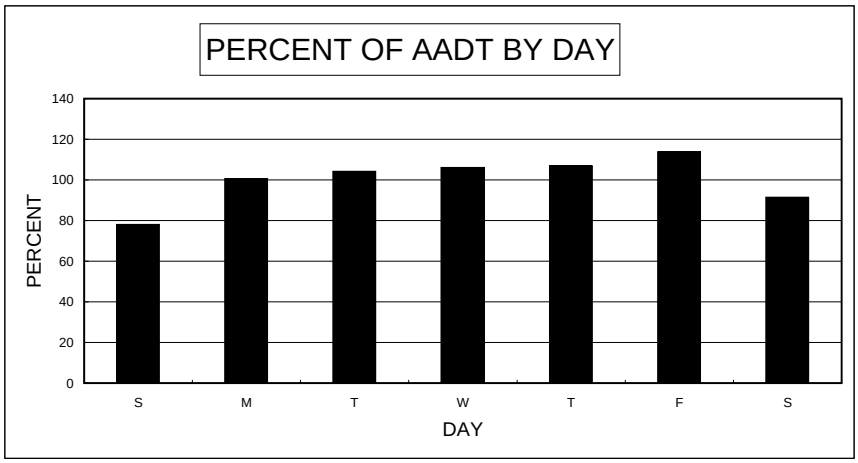

PERCENT DESIGN HOUR VOLUME (DHV) IS OF ANNUAL AVERAGE	9.4%
PERCENT HIGH DIRECTION IS OF DHV	51.4%

ATR 0031110

I-15 AT THE NV/CA STATELINE

MONTHLY PERCENT		
MONTH	MADT	% OF AADT
JANUARY	33,064	87.0%
FEBRUARY	34,192	90.0%
MARCH	38,516	101.4%
APRIL	36,921	97.2%
MAY	37,715	99.3%
JUNE	39,204	103.2%
JULY	43,106	113.4%
AUGUST	43,774	115.2%
SEPTEMBER	35,194	92.6%
OCTOBER	33,866	89.1%
NOVEMBER	38,089	100.2%
DECEMBER	38,586	101.5%

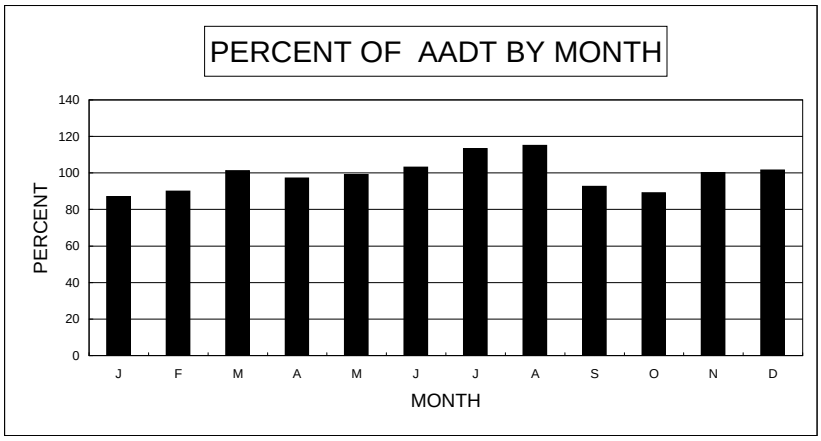

HISTORICAL RECORD		
YEAR	AADT	% OF PREVIOUS YEAR
2008	38,000	95.0%
2007	40,000	98.8%
2006	40,500	102.5%
2005	39,500	101.8%
2004	38,799	101.9%
2003	38,075	100.9%
2002	37,750	105.9%
2001	35,650	102.3%
2000	34,855	102.4%
1999	34,040	105.9%

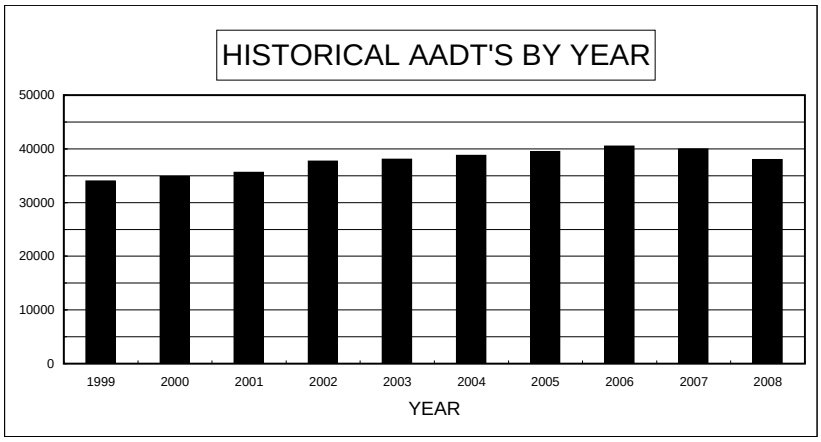

DAY OF WEEK		
DAY	ADT	% OF AADT
SUN	51,311	135.0%
MON	35,208	92.7%
TUE	29,342	77.2%
WED	29,589	77.9%
THU	32,683	86.0%
FRI	47,405	124.8%
SAT	38,262	100.7%
AVG WEEKDAY	31,706	83.4%
AVG WEEKEND	44,787	117.9%

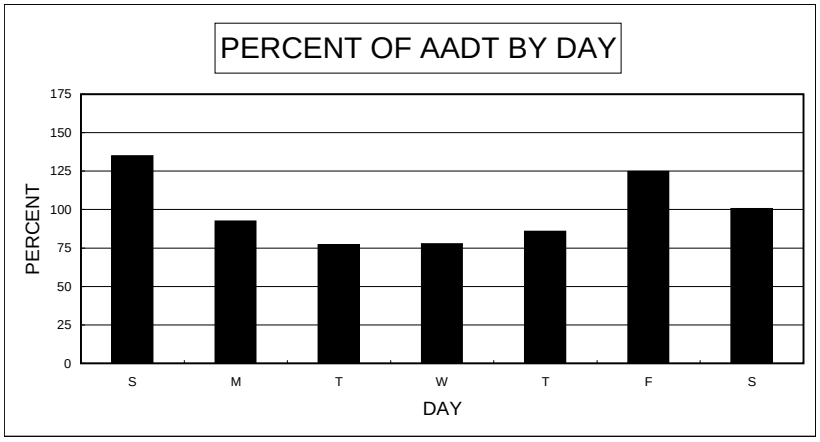

PERCENT DESIGN HOUR VOLUME (DHV) IS OF ANNUAL AVERAGE	13.2%
PERCENT HIGH DIRECTION IS OF DHV	50.3%

ATR 0031120

I-15 1.5 MI. N. OF SR-604 (APEX INTCH)

MONTHLY PERCENT		
MONTH	MADT	% OF AADT
JANUARY	20,585	85.8%
FEBRUARY	21,890	91.2%
MARCH	25,926	108.0%
APRIL	25,343	105.6%
MAY	24,331	101.4%
JUNE	25,672	107.0%
JULY	26,388	110.0%
AUGUST	25,866	107.8%
SEPTEMBER	23,220	96.7%
OCTOBER	23,618	98.4%
NOVEMBER	22,531	93.9%
DECEMBER	21,235	88.5%

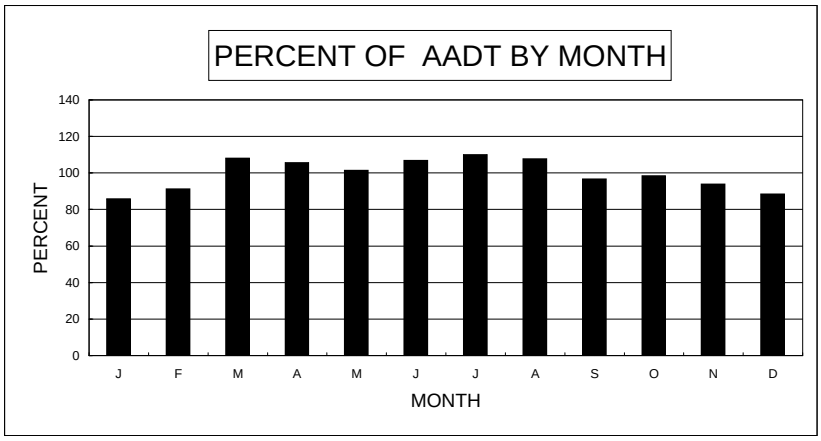

HISTORICAL RECORD		
YEAR	AADT	% OF PREVIOUS YEAR
2008	24,000	92.3%
2007	26,000	99.6%
2006	26,100	99.6%
2005	26,200	110.1%
2004	23,800	104.1%
2003	22,870	99.7%
2002	22,940	112.2%
2001	20,450	104.4%
2000	19,580	101.0%
1999	19,380	103.6%

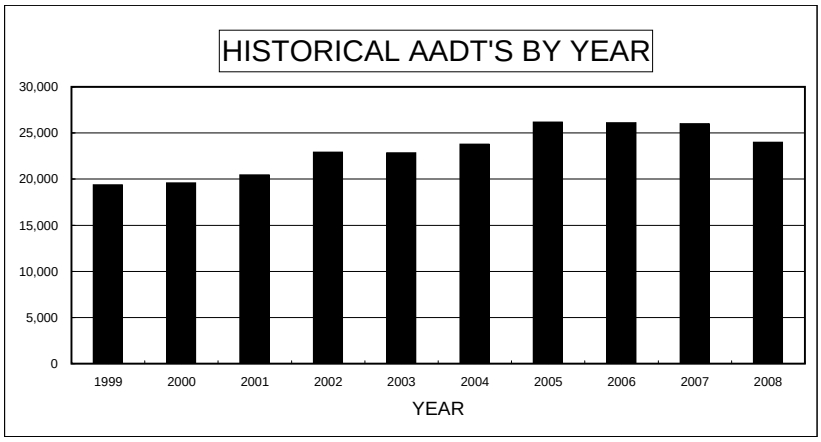

DAY OF WEEK		
DAY	ADT	% OF AADT
SUN	23,507	97.9%
MON	22,881	95.3%
TUE	22,553	94.0%
WED	23,278	97.0%
THU	24,286	101.2%
FRI	27,054	112.7%
SAT	23,626	98.4%
AVG WEEKDAY	23,250	96.9%
AVG WEEKEND	23,567	98.2%

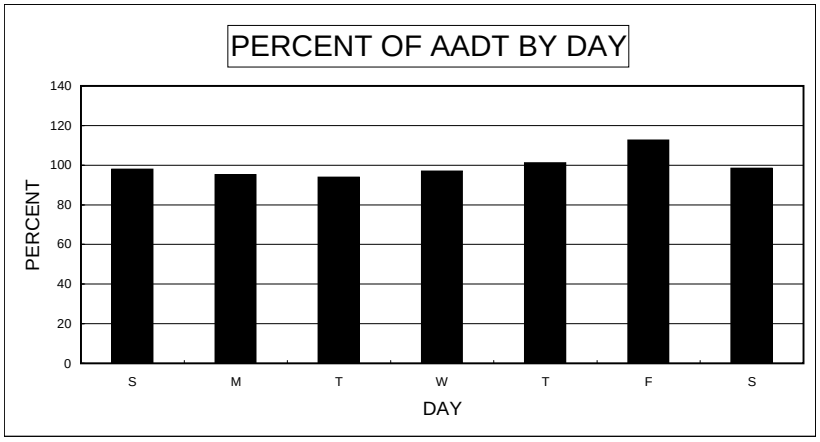

PERCENT DESIGN HOUR VOLUME (DHV) IS OF ANNUAL AVERAGE	10.2%
PERCENT HIGH DIRECTION IS OF DHV	55.0%

ATR 0031130

I-15 0.7 MI. N. OF SR-144 (E. MESQUITE INTCH)

MONTHLY PERCENT		
MONTH	MADT	% OF AADT
JANUARY	19,670	89.4%
FEBRUARY	20,907	95.0%
MARCH	24,271	110.3%
APRIL	22,515	102.3%
MAY	22,710	103.2%
JUNE	23,252	105.7%
JULY	24,036	109.3%
AUGUST	23,710	107.8%
SEPTEMBER	21,290	96.8%
OCTOBER	21,450	97.5%
NOVEMBER	20,661	93.9%
DECEMBER	19,720	89.6%

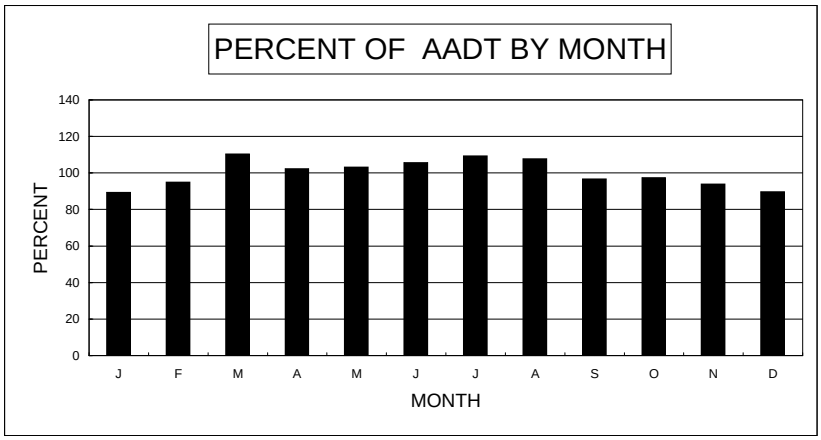

HISTORICAL RECORD		
YEAR	AADT	% OF PREVIOUS YEAR
2008	22,000	91.7%
2007	24,000	100.0%
2006	24,000	101.7%
2005	23,600	104.0%
2004	22,700	104.0%
2003	21,835	101.5%
2002	21,510	107.8%
2001	19,955	106.5%
2000	18,740	100.1%
1999	18,715	105.1%

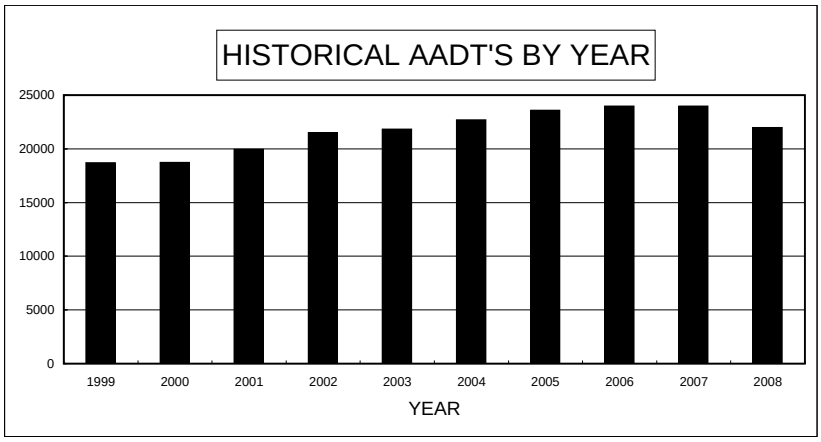

DAY OF WEEK		
DAY	ADT	% OF AADT
SUN	23,102	105.0%
MON	20,357	92.5%
TUE	19,813	90.1%
WED	20,510	93.2%
THU	21,761	98.9%
FRI	25,309	115.0%
SAT	23,259	105.7%
AVG WEEKDAY	20,610	93.7%
AVG WEEKEND	23,181	105.4%

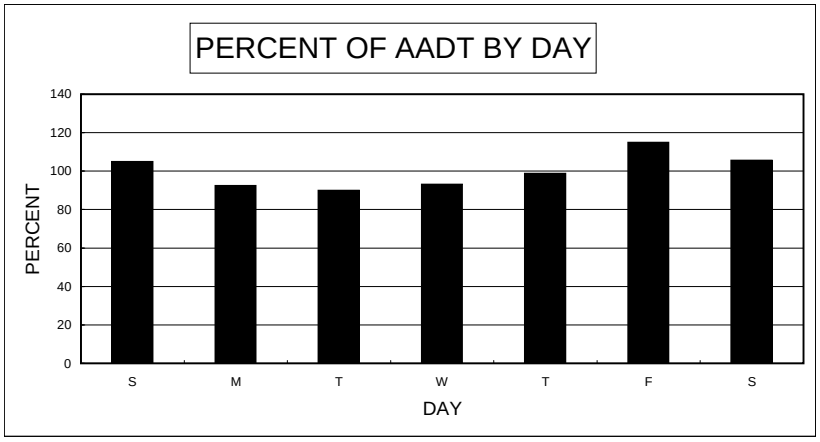

PERCENT DESIGN HOUR VOLUME (DHV) IS OF ANNUAL AVERAGE	10.2%
PERCENT HIGH DIRECTION IS OF DHV	52.6%

ATR 0031210

I-15 0.2 MI. N. OF SR-589 (SAHARA AVE INTCH)

MONTHLY PERCENT		
MONTH	MADT	% OF AADT
JANUARY	261,131	99.3%
FEBRUARY	269,005	102.3%
MARCH	278,790	106.0%
APRIL	276,828	105.3%
MAY	274,479	104.4%
JUNE	281,074	106.9%
JULY	266,735	101.4%
AUGUST	262,071	99.6%
SEPTEMBER	256,951	97.7%
OCTOBER	259,102	98.5%
NOVEMBER	237,550	90.3%
DECEMBER	228,157	86.8%

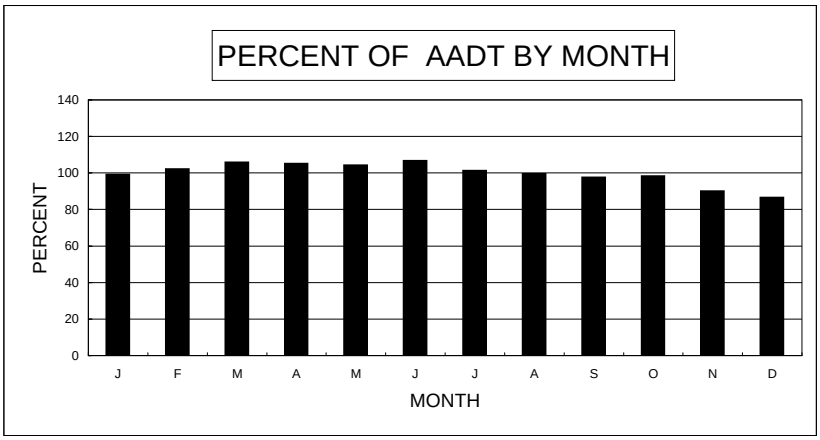

HISTORICAL RECORD		
YEAR	AADT	% OF PREVIOUS YEAR
2008	263,000	99.6%
2007	264,000	101.1%
2006	261,000	100.4%
2005	260,000	101.6%
2004	256,000	106.4%
2003	240,585	106.7%
2002	225,500	101.5%
2001	222,100	96.8%
2000	229,500	101.6%
1999	225,955	111.2%

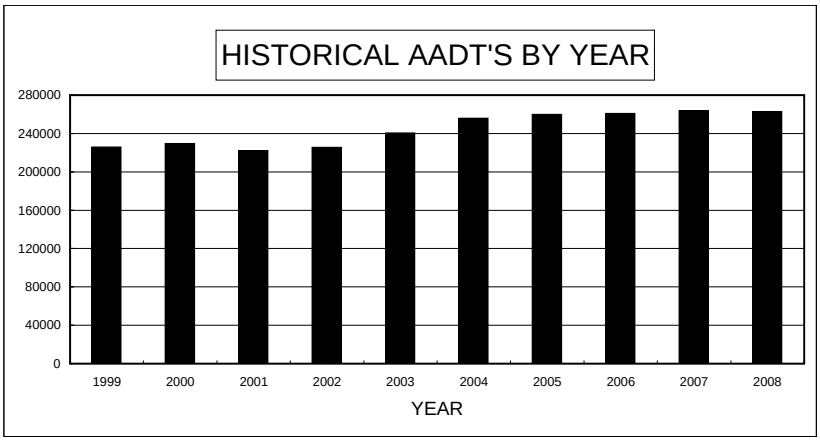

2000 THROUGH 2007 ESTIMATED AADT

DAY OF WEEK		
DAY	ADT	% OF AADT
SUN	221,110	84.1%
MON	264,433	100.5%
TUE	269,004	102.3%
WED	270,194	102.7%
THU	271,968	103.4%
FRI	284,571	108.2%
SAT	257,313	97.8%
AVG WEEKDAY	268,900	102.2%
AVG WEEKEND	239,212	91.0%

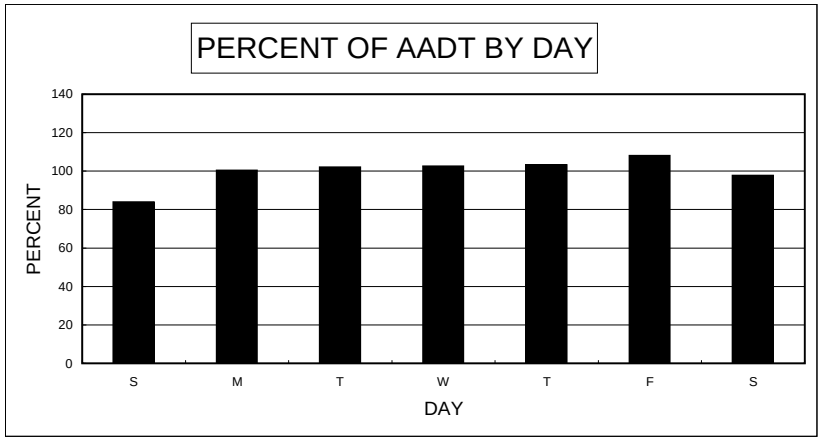

PERCENT DESIGN HOUR VOLUME (DHV) IS OF ANNUAL AVERAGE	6.5%
PERCENT HIGH DIRECTION IS OF DHV	53.6%

ATR 0031230

I-15 0.7 MI. N. OF SR-147 (LAKE MEAD BLVD INTCH)

MONTHLY PERCENT		
MONTH	MADT	% OF AADT
JANUARY	111,430	96.9%
FEBRUARY	116,971	101.7%
MARCH	122,456	106.5%
APRIL	120,893	105.1%
MAY	116,305	101.1%
JUNE	118,007	102.6%
JULY	99,662	86.7%
AUGUST	100,340	87.3%
SEPTEMBER	116,613	101.4%
OCTOBER	118,535	103.1%
NOVEMBER	106,766	92.8%
DECEMBER	103,900	90.3%

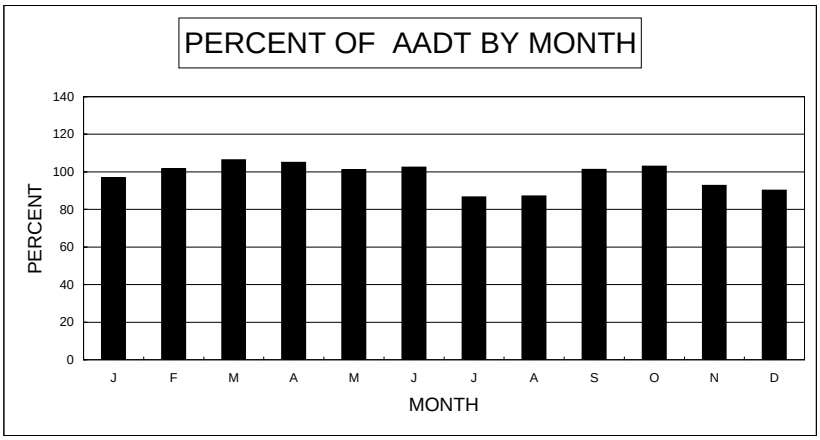

AUG. THROUGH DEC. ESTIMATED
DUE TO CONSTRUCTION

HISTORICAL RECORD		
YEAR	AADT	% OF PREVIOUS YEAR
2008	115,000	97.5%
2007	118,000	100.9%
2006	117,000	101.7%
2005	115,000	104.5%
2004	110,000	103.1%
2003	106,720	105.5%
2002	101,155	109.1%
2001	92,760	116.0%
2000	80,000	100.6%
1999	79,500	105.1%

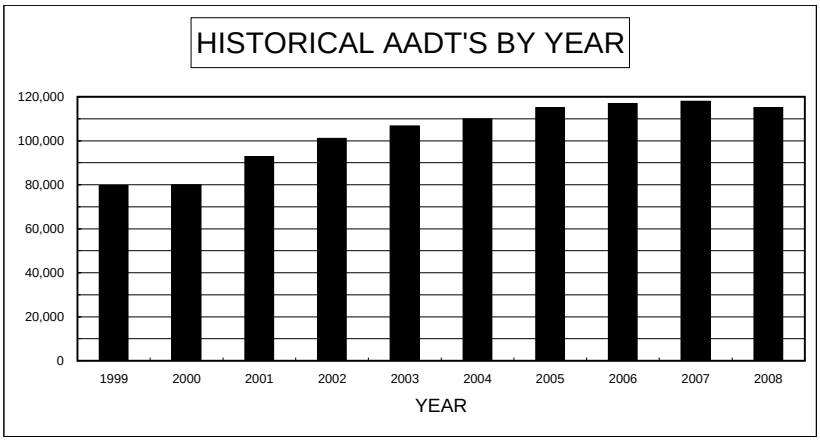

*2000, 1999 ESTIMATED

DAY OF WEEK		
DAY	ADT	% OF AADT
SUN	90,069	78.3%
MON	116,993	101.7%
TUE	119,453	103.9%
WED	120,698	105.0%
THU	123,076	107.0%
FRI	127,823	111.2%
SAT	107,612	93.6%
AVG WEEKDAY	120,055	104.4%
AVG WEEKEND	98,841	85.9%

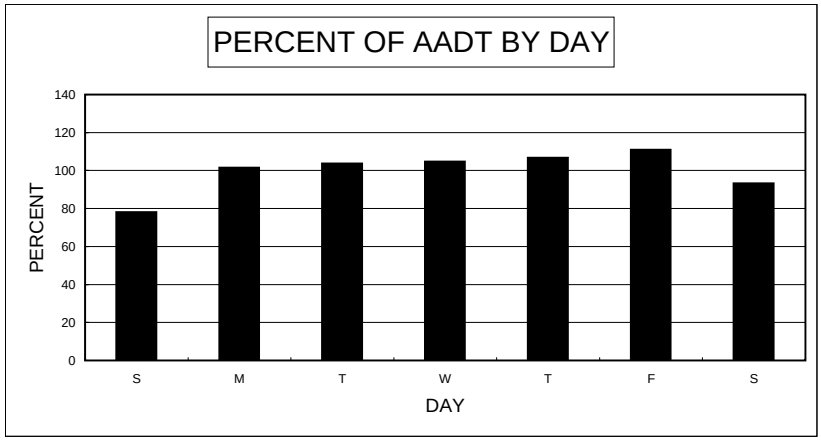

PERCENT DESIGN HOUR VOLUME (DHV) IS OF ANNUAL AVERAGE	7.1%
PERCENT HIGH DIRECTION IS OF DHV	57.4%

ATR 0031250

I-215 0.2 MI. E. OF EASTERN AVE INTCH.

MONTHLY PERCENT		
MONTH	MADT	% OF AADT
JANUARY	122,575	97.3%
FEBRUARY	129,224	102.6%
MARCH	133,664	106.1%
APRIL	132,347	105.0%
MAY	129,234	102.6%
JUNE	127,472	101.2%
JULY	122,300	97.1%
AUGUST	124,522	98.8%
SEPTEMBER	126,441	100.4%
OCTOBER	127,163	100.9%
NOVEMBER	121,448	96.4%
DECEMBER	119,353	94.7%

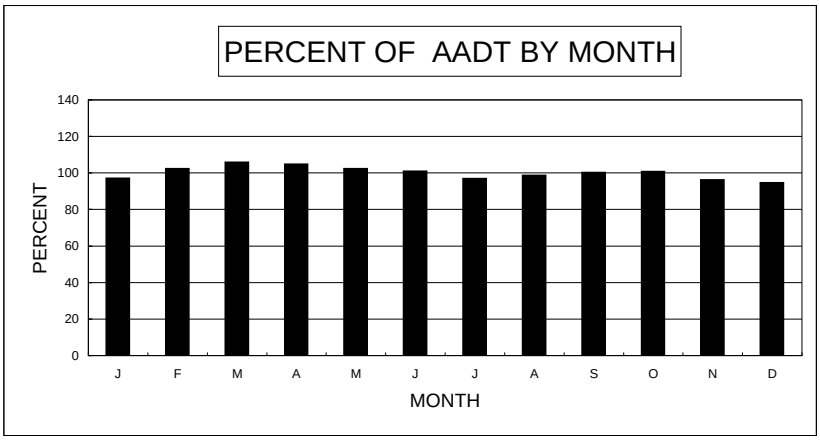

HISTORICAL RECORD		
YEAR	AADT	% OF PREVIOUS YEAR
2008	126,000	98.4%
2007	128,000	107.6%
2006	119,000	112.3%
2005	106,000	100.0%
2004	106,000	102.5%
2003	103,395	105.5%
2002	98,035	109.9%
2001	89,235	125.8%
2000	70,930	180.0%
1999	39,405	170.1%

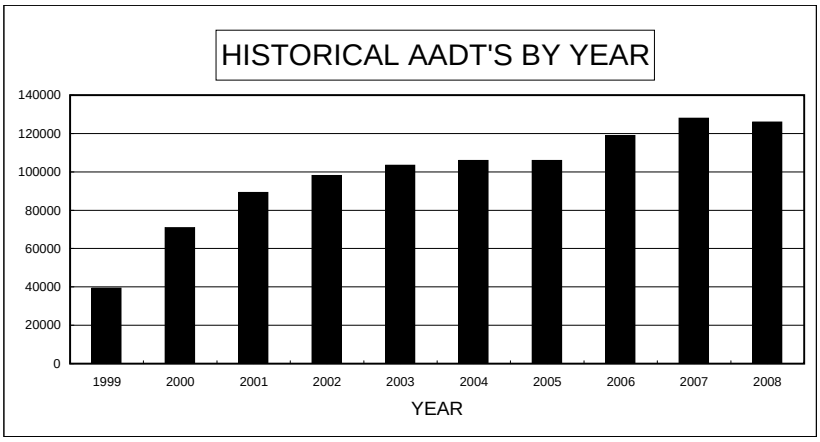

DAY OF WEEK		
DAY	ADT	% OF AADT
SUN	92,065	73.1%
MON	130,180	103.3%
TUE	134,199	106.5%
WED	135,488	107.5%
THU	135,858	107.8%
FRI	141,374	112.2%
SAT	115,021	91.3%
AVG WEEKDAY	133,931	106.3%
AVG WEEKEND	103,543	82.2%

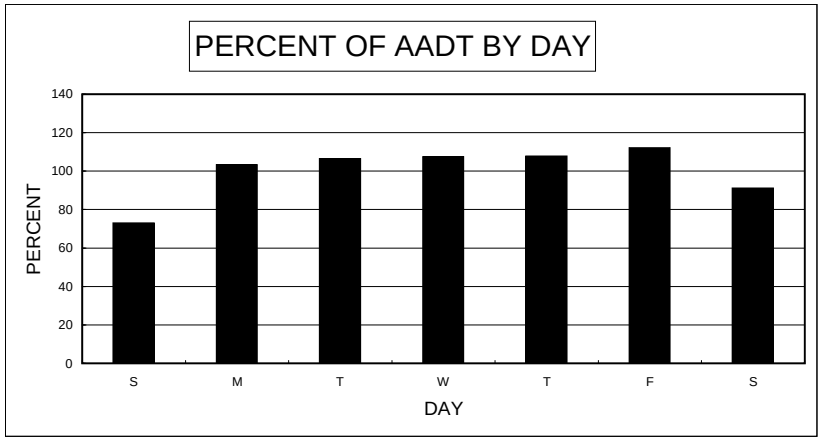

PERCENT DESIGN HOUR VOLUME (DHV) IS OF ANNUAL AVERAGE	8.0%
PERCENT HIGH DIRECTION IS OF DHV	52.6%

ATR 0032120

US-95 AT SR-157 (CHARLESTON PARK RD INTCH)

MONTHLY PERCENT		
MONTH	MADT	% OF AADT
JANUARY	12,158	101.3%
FEBRUARY	11,628	96.9%
MARCH	11,686	97.4%
APRIL	11,085	92.4%
MAY	11,602	96.7%
JUNE	11,875	99.0%
JULY	12,066	100.5%
AUGUST	12,960	108.0%
SEPTEMBER	12,205	101.7%
OCTOBER	11,460	95.5%
NOVEMBER	11,124	92.7%
DECEMBER	12,672	105.6%

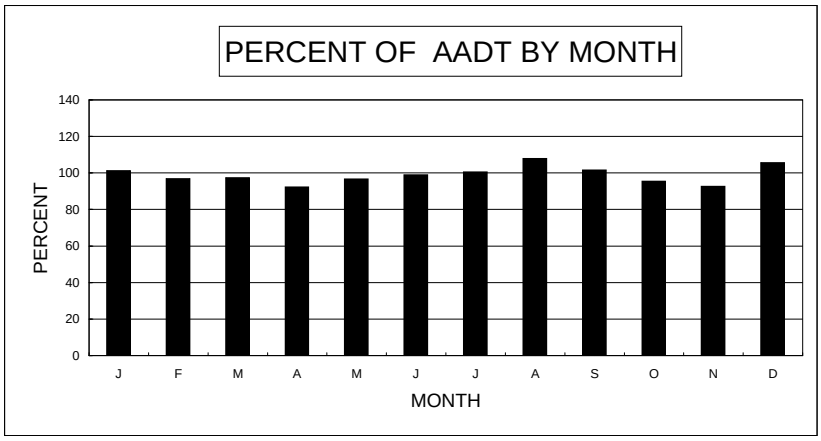

HISTORICAL RECORD		
YEAR	AADT	% OF PREVIOUS YEAR
2008	12,000	109.1%
2007	11,000	99.1%
2006	11,100	105.7%
2005	10,500	100.0%
2004	10,500	98.1%
2003	10,700	108.0%
2002	9,910	99.1%
2001	10,005	103.9%
2000	9,630	104.8%
1999	9,185	99.5%

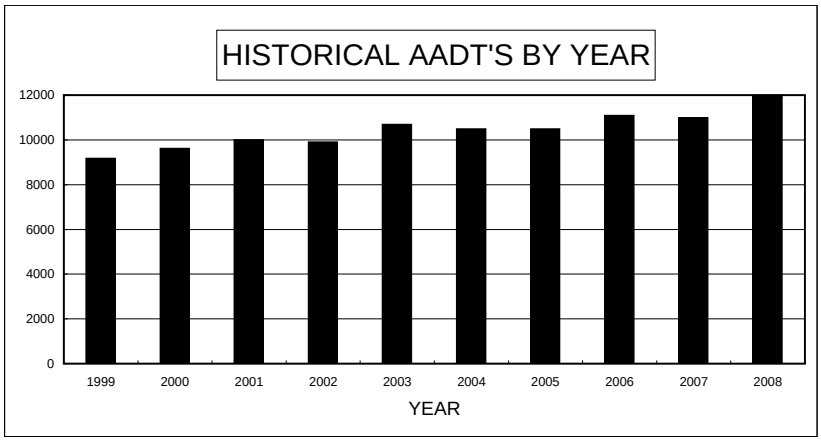

DAY OF WEEK		
DAY	ADT	% OF AADT
SUN	11,497	95.8%
MON	11,870	98.9%
TUE	11,967	99.7%
WED	12,157	101.3%
THU	12,359	103.0%
FRI	12,018	100.2%
SAT	11,271	93.9%
AVG WEEKDAY	12,088	100.7%
AVG WEEKEND	11,384	94.9%

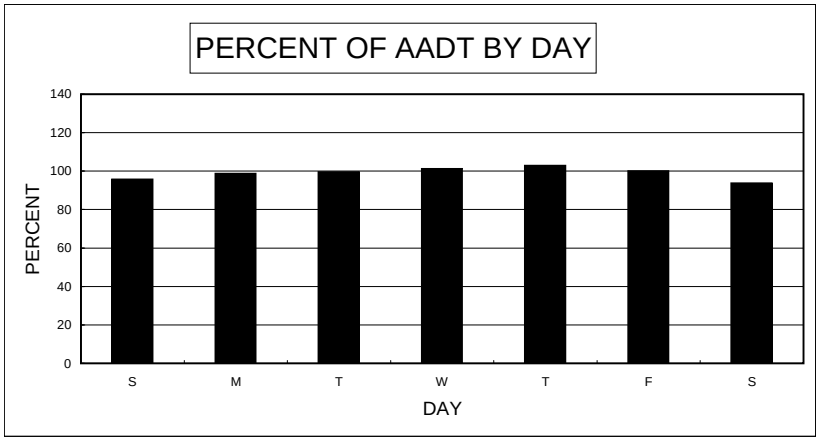

PERCENT DESIGN HOUR VOLUME (DHV) IS OF ANNUAL AVERAGE	12.3%
PERCENT HIGH DIRECTION IS OF DHV	57.1%

ATR 0032220

US-95 0.2 MI S. OF SR-596 (JONES BLVD INTCH)

MONTHLY PERCENT		
MONTH	MADT	% OF AADT
JANUARY	200,100	100.1%
FEBRUARY	200,264	100.1%
MARCH	206,020	103.0%
APRIL	206,103	103.1%
MAY	198,577	99.3%
JUNE	203,189	101.6%
JULY	196,335	98.2%
AUGUST	199,929	100.0%
SEPTEMBER	200,180	100.1%
OCTOBER	203,633	101.8%
NOVEMBER	199,422	99.7%
DECEMBER	187,580	93.8%

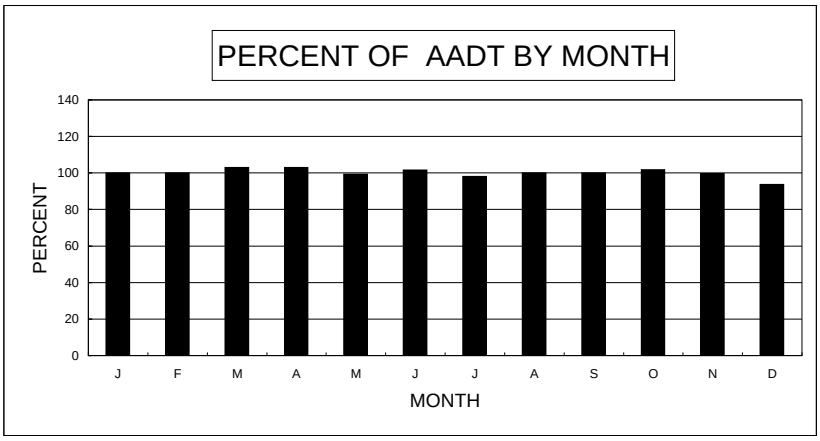

JAN. ESTIMATED DUE TO CONSTRUCTION

HISTORICAL RECORD		
YEAR	AADT	% OF PREVIOUS YEAR
2008	200,000	111.1%
2007	180,000	95.2%
2006	189,000	100.5%
2005	188,000	98.4%
2004	191,000	99.4%
2003	192,100	99.7%
2002	192,755	100.7%
2001	191,440	101.2%
2000	189,255	104.3%
1999	181,465	108.2%

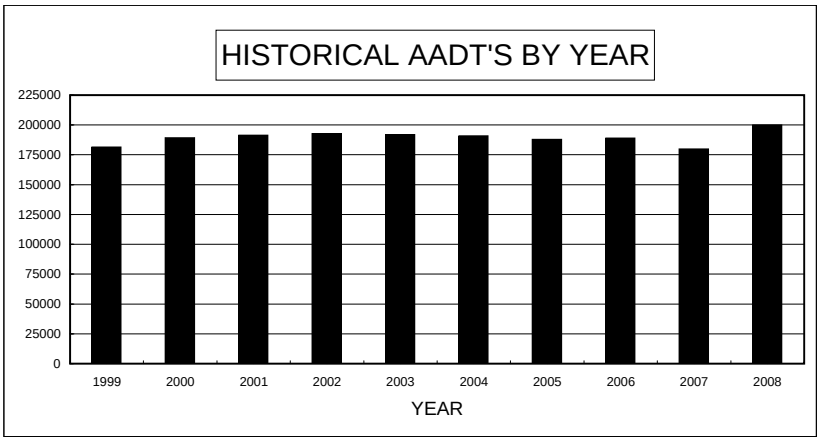

2004 THROUGH 2007 AADT ESTIMATED

DAY OF WEEK		
DAY	ADT	% OF AADT
SUN	151,236	75.6%
MON	203,152	101.6%
TUE	211,801	105.9%
WED	212,458	106.2%
THU	212,723	106.4%
FRI	220,005	110.0%
SAT	186,772	93.4%
AVG WEEKDAY	210,034	105.0%
AVG WEEKEND	169,004	84.5%

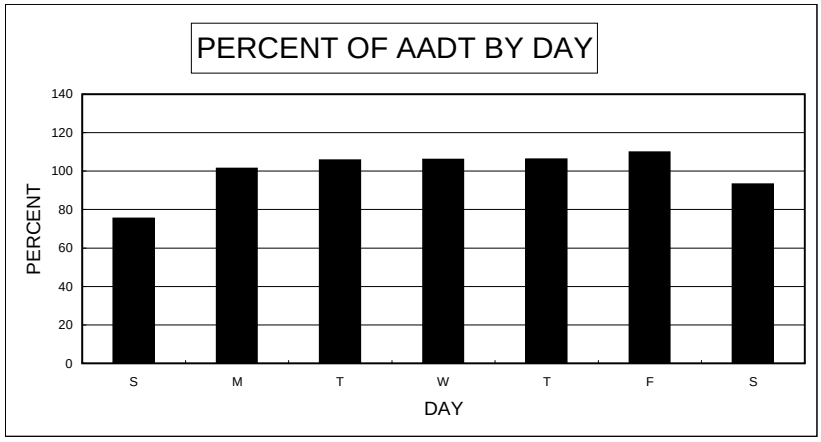

PERCENT DESIGN HOUR VOLUME (DHV) IS OF ANNUAL AVERAGE	7.6%
PERCENT HIGH DIRECTION IS OF DHV	52.7%

ATR 0032240

SR-612 (NELLIS BLVD) 75 FT. N. OF ST. LOUIS AVE.

MONTHLY PERCENT		
MONTH	MADT	% OF AADT
JANUARY	39,940	95.1%
FEBRUARY	42,539	101.3%
MARCH	42,914	102.2%
APRIL	42,325	100.8%
MAY	41,408	98.6%
JUNE	40,182	95.7%
JULY	43,355	103.2%
AUGUST	41,626	99.1%
SEPTEMBER	41,229	98.2%
OCTOBER	41,909	99.8%
NOVEMBER	41,062	97.8%
DECEMBER	40,653	96.8%

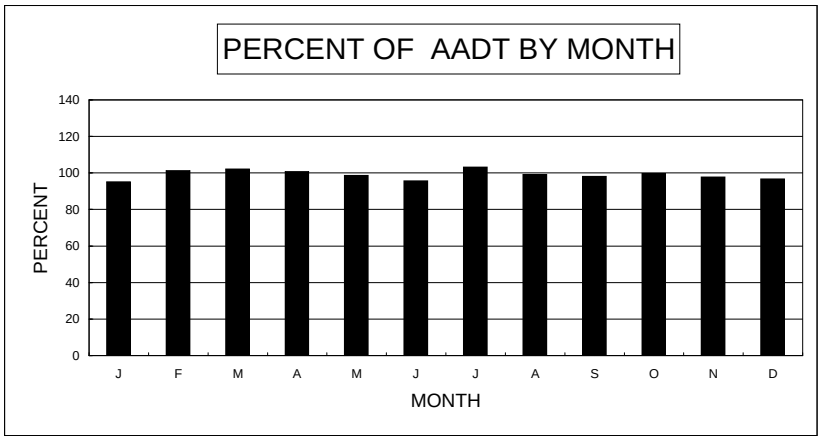

HISTORICAL RECORD		
YEAR	AADT	% OF PREVIOUS YEAR
2008	42,000	100.0%
2007	42,000	94.4%
2006	44,500	95.7%
2005	46,500	103.8%
2004	44,795	110.1%
2003	40,690	96.8%
2002	42,040	101.5%
2001	41,400	100.0%
2000	41,400	96.0%
1999	43,125	99.7%

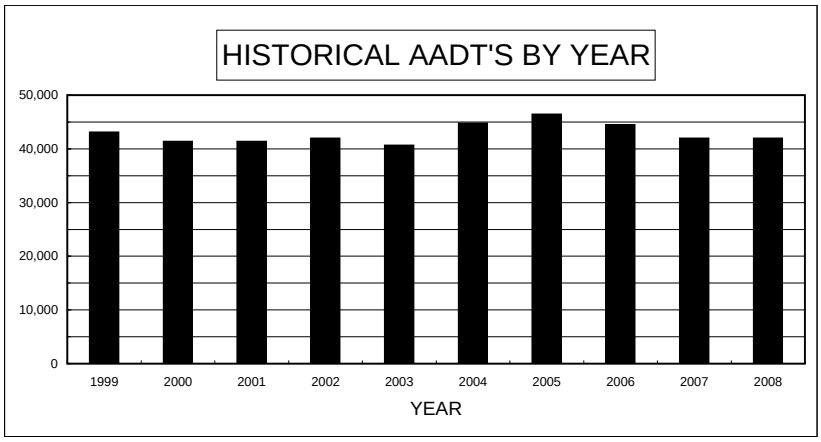

DAY OF WEEK		
DAY	ADT	% OF AADT
SUN	33,915	80.8%
MON	41,607	99.1%
TUE	41,704	99.3%
WED	42,329	100.8%
THU	43,026	102.4%
FRI	46,942	111.8%
SAT	41,643	99.2%
AVG WEEKDAY	42,167	100.4%
AVG WEEKEND	37,779	90.0%

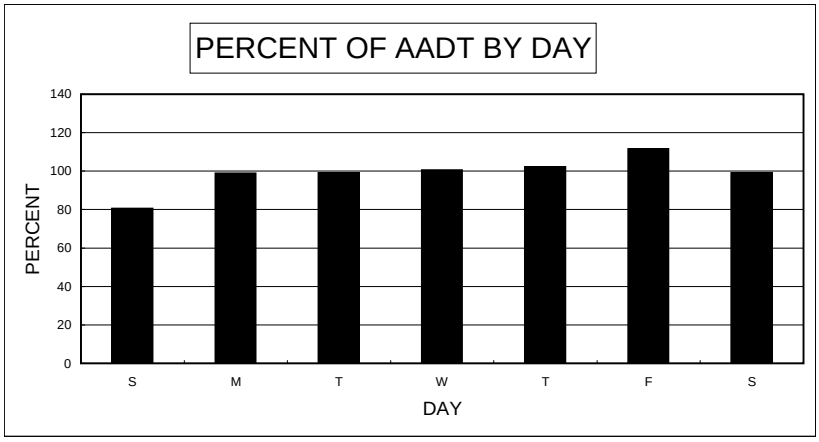

PERCENT DESIGN HOUR VOLUME (DHV) IS OF ANNUAL AVERAGE	9.3%
PERCENT HIGH DIRECTION IS OF DHV	52.0%

ATR 0033120

SR-562 (SUNSET RD) 0.1 MI. E. OF PARADISE RD

MONTHLY PERCENT		
MONTH	MADT	% OF AADT
JANUARY	39,281	98.2%
FEBRUARY	41,300	103.2%
MARCH	42,577	106.4%
APRIL	42,696	106.7%
MAY	41,224	103.1%
JUNE	40,873	102.2%
JULY	38,719	96.8%
AUGUST	39,632	99.1%
SEPTEMBER	39,997	100.0%
OCTOBER	40,808	102.0%
NOVEMBER	37,730	94.3%
DECEMBER	37,306	93.3%

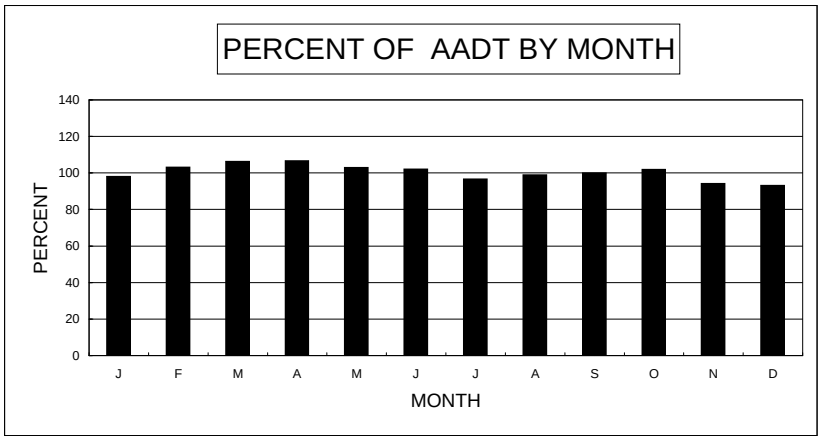

HISTORICAL RECORD		
YEAR	AADT	% OF PREVIOUS YEAR
2008	40,000	97.6%
2007	41,000	96.5%
2006	42,500	101.2%
2005	42,000	104.2%
2004	40,303	105.6%
2003	38,155	94.6%
2002	40,345	107.8%
2001	37,420	98.1%
2000	38,135	98.8%
1999	38,585	105.8%

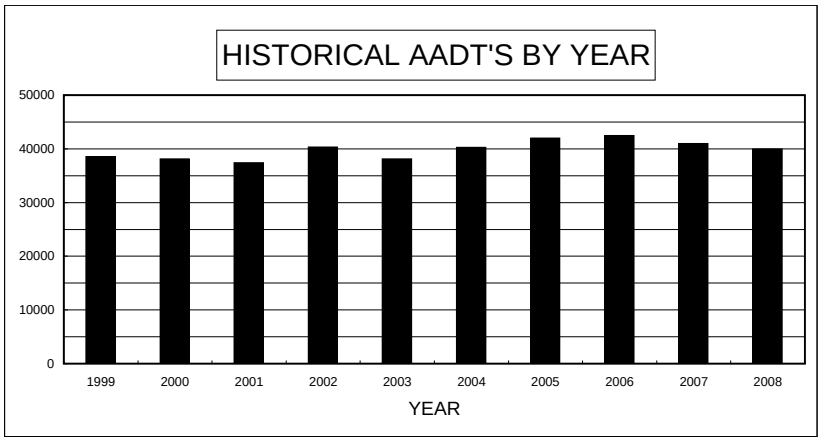

DAY OF WEEK		
DAY	ADT	% OF AADT
SUN	20,634	51.6%
MON	44,556	111.4%
TUE	47,038	117.6%
WED	47,204	118.0%
THU	46,292	115.7%
FRI	47,767	119.4%
SAT	27,758	69.4%
AVG WEEKDAY	46,273	115.7%
AVG WEEKEND	24,196	60.5%

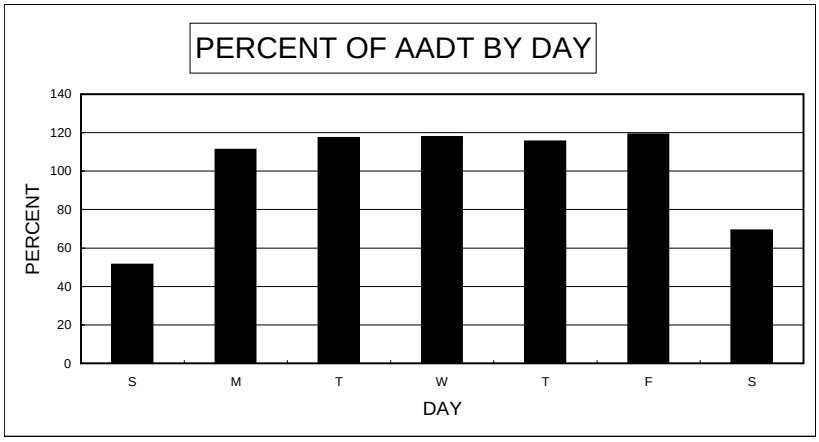

PERCENT DESIGN HOUR VOLUME (DHV) IS OF ANNUAL AVERAGE	9.6%
PERCENT HIGH DIRECTION IS OF DHV	53.0%

ATR 0033130

US-95 0.7 MI. N. OF SR-164 (NIPTON RD.)

MONTHLY PERCENT		
MONTH	MADT	% OF AADT
JANUARY	8,592	99.9%
FEBRUARY	9,446	109.8%
MARCH	10,628	123.6%
APRIL	9,904	115.2%
MAY	8,654	100.6%
JUNE	8,211	95.5%
JULY	8,157	94.8%
AUGUST	7,749	90.1%
SEPTEMBER	7,765	90.3%
OCTOBER	8,151	94.8%
NOVEMBER	8,275	96.2%
DECEMBER	8,243	95.9%

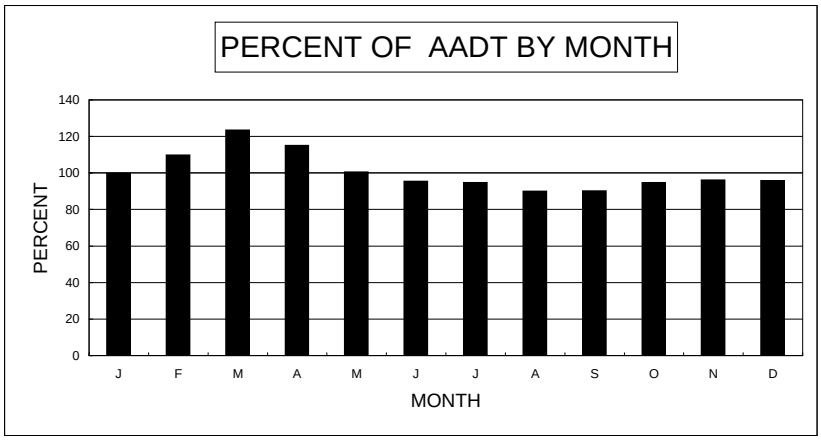

HISTORICAL RECORD		
YEAR	AADT	% OF PREVIOUS YEAR
2008	8,600	90.5%
2007	9,500	100.0%
2006	9,500	103.8%
2005	9,150	103.9%
2004	8,805	113.2%
2003	7,775	100.4%
2002	7,745	112.7%
2001	6,870	110.4%
2000	6,225	98.7%
1999	6,305	105.7%

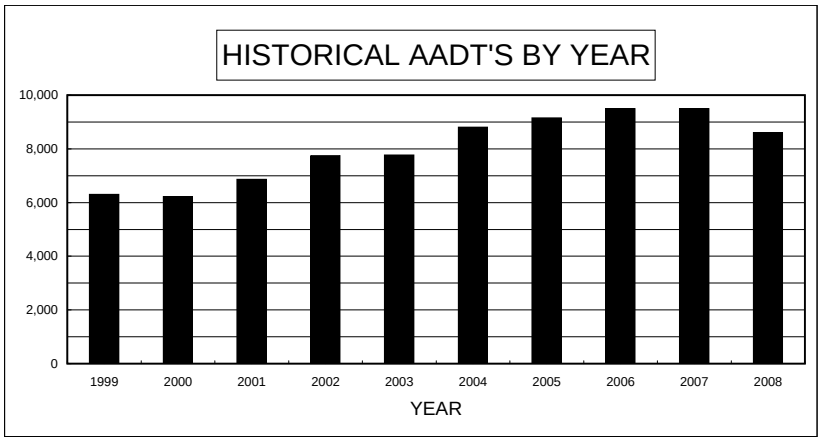

2003 AADT ESTIMATED

DAY OF WEEK		
DAY	ADT	% OF AADT
SUN	9,058	105.3%
MON	8,419	97.9%
TUE	8,322	96.8%
WED	8,461	98.4%
THU	8,613	100.2%
FRI	9,629	112.0%
SAT	8,034	93.4%
AVG WEEKDAY	8,454	98.3%
AVG WEEKEND	8,546	99.4%

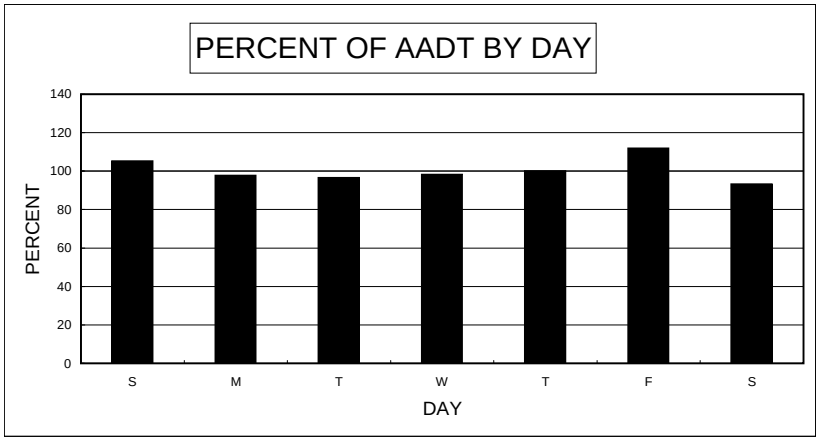

PERCENT DESIGN HOUR VOLUME (DHV) IS OF ANNUAL AVERAGE	12.6%
PERCENT HIGH DIRECTION IS OF DHV	52.0%

ATR 0033150

US-93 0.8 MI. S. OF US-95 INTCH.

MONTHLY PERCENT		
MONTH	MADT	% OF AADT
JANUARY	30,509	89.7%
FEBRUARY	33,097	97.3%
MARCH	37,167	109.3%
APRIL	35,737	105.1%
MAY	35,041	103.1%
JUNE	34,690	102.0%
JULY	34,240	100.7%
AUGUST	33,358	98.1%
SEPTEMBER	33,372	98.2%
OCTOBER	34,187	100.6%
NOVEMBER	32,773	96.4%
DECEMBER	32,299	95.0%

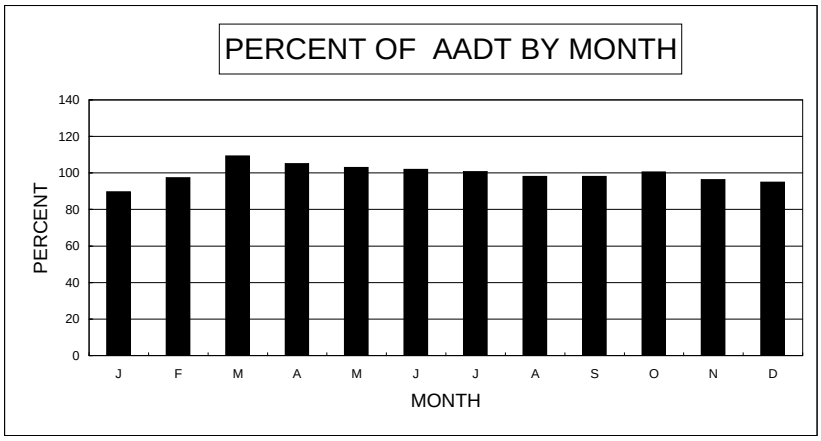

JUNE & JULY ESTIMATED
DUE TO CONSTRUCTION

HISTORICAL RECORD		
YEAR	AADT	PREVIOUS YEAR
2008	34,000	97.1%
2007	35,000	102.9%
2006	34,000	100.0%
2005	34,000	101.1%
2004	33,625	102.6%
2003	32,770	101.8%
2002	32,190	100.2%
2001	32,135	99.6%
2000	32,250	100.9%
1999	31,965	103.5%

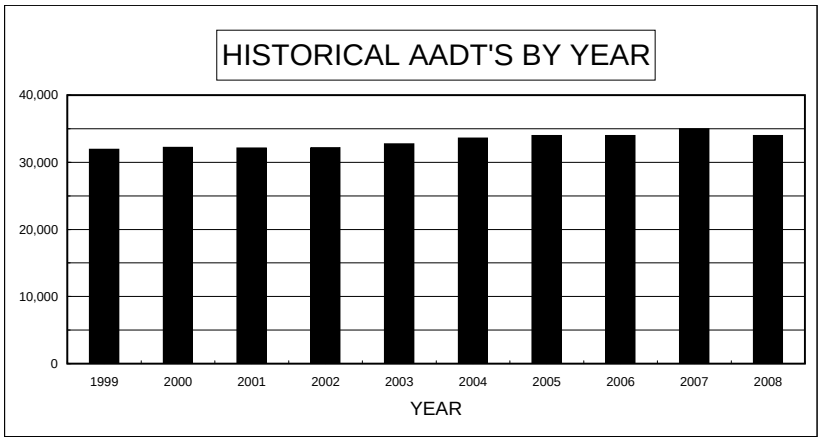

2006 AADT ESTIMATED

DAY OF WEEK		
DAY	ADT	% OF AADT
SUN	31,083	91.4%
MON	33,515	98.6%
TUE	33,267	97.8%
WED	33,157	97.5%
THU	33,890	99.7%
FRI	37,813	111.2%
SAT	33,572	98.7%
AVG WEEKDAY	33,457	98.4%
AVG WEEKEND	32,328	95.1%

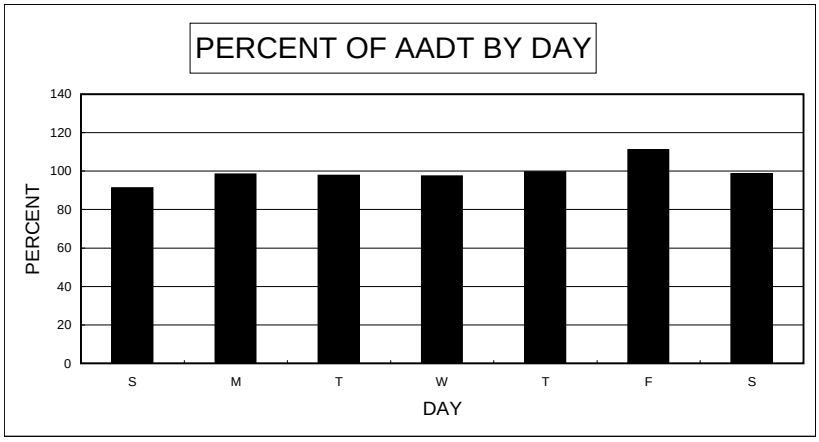

PERCENT DESIGN HOUR VOLUME (DHV) IS OF ANNUAL AVERAGE	9.4%
PERCENT HIGH DIRECTION IS OF DHV	51.6%

ATR 0033160

SR-163 (DAVIS DAM RD.) 0.5 MI. E. OF US-95

MONTHLY PERCENT		
MONTH	MADT	% OF AADT
JANUARY	6,078	98.0%
FEBRUARY	6,713	108.3%
MARCH	7,497	120.9%
APRIL	7,489	120.8%
MAY	6,186	99.8%
JUNE	5,762	92.9%
JULY	5,762	92.9%
AUGUST	5,582	90.0%
SEPTEMBER	5,667	91.4%
OCTOBER	5,875	94.8%
NOVEMBER	5,891	95.0%
DECEMBER	5,819	93.9%

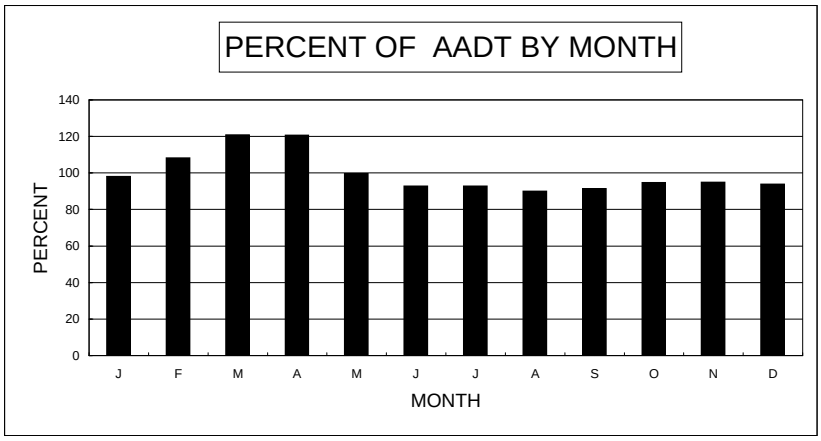

HISTORICAL RECORD		
YEAR	AADT	% OF PREVIOUS YEAR
2008	6,200	91.2%
2007	6,800	97.1%
2006	7,000	99.3%
2005	7,050	107.8%
2004	6,540	107.0%
2003	6,115	100.4%
2002	6,090	116.1%
2001	5,244	108.8%
2000	4,820	97.1%
1999	4,965	98.8%

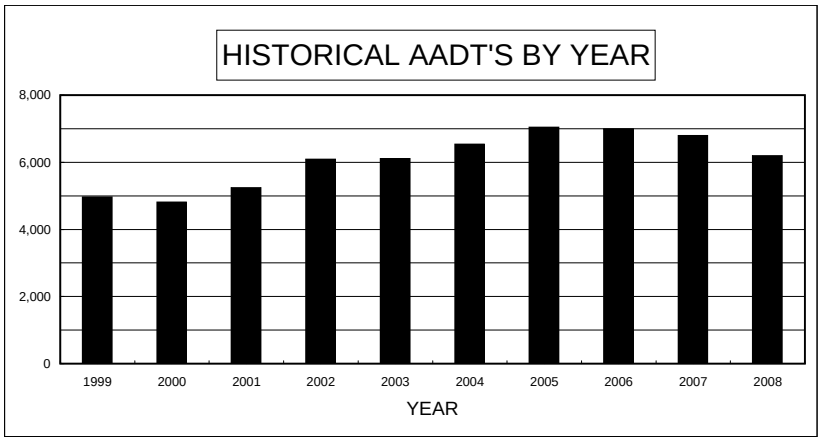

DAY OF WEEK		
DAY	ADT	% OF AADT
SUN	6,526	105.3%
MON	6,055	97.7%
TUE	5,985	96.5%
WED	6,073	98.0%
THU	6,144	99.1%
FRI	6,883	111.0%
SAT	5,688	91.7%
AVG WEEKDAY	6,064	97.8%
AVG WEEKEND	6,107	98.5%

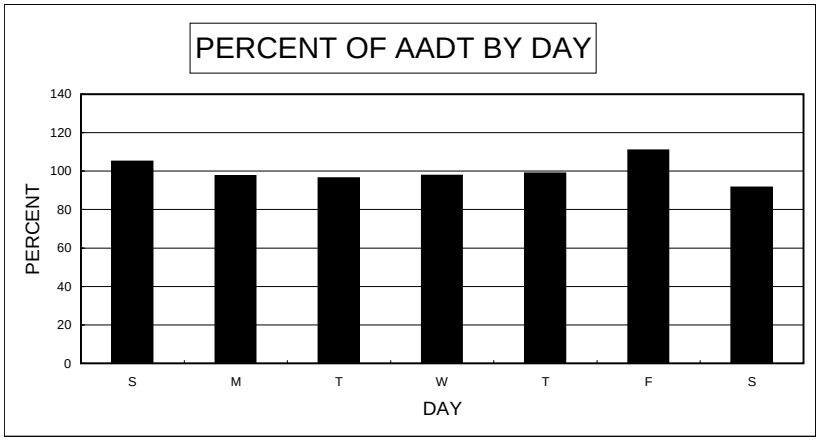

PERCENT DESIGN HOUR VOLUME (DHV) IS OF ANNUAL AVERAGE	13.7%
PERCENT HIGH DIRECTION IS OF DHV	59.6%

ATR 0033180

SR-160 15.6 MI. W. OF SR-159

MONTHLY PERCENT		
MONTH	MADT	% OF AADT
JANUARY	8,660	97.3%
FEBRUARY	9,459	106.3%
MARCH	9,900	111.2%
APRIL	9,734	109.4%
MAY	9,120	102.5%
JUNE	8,886	99.8%
JULY	8,439	94.8%
AUGUST	8,609	96.7%
SEPTEMBER	8,578	96.4%
OCTOBER	8,629	97.0%
NOVEMBER	8,527	95.8%
DECEMBER	7,914	88.9%

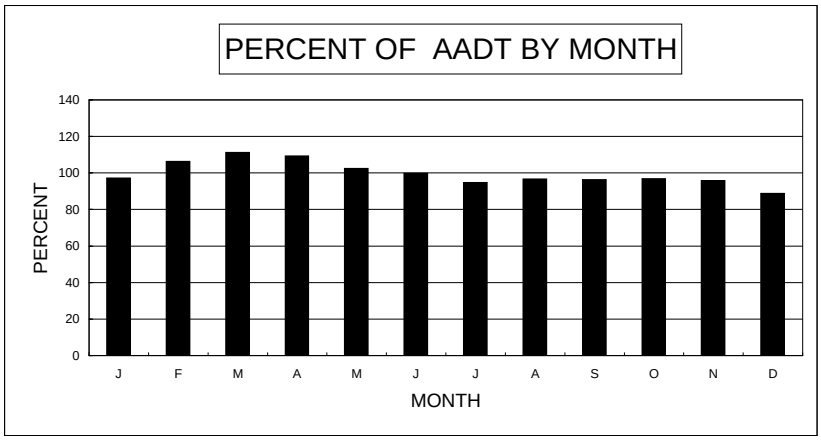

HISTORICAL RECORD		
YEAR	AADT	% OF PREVIOUS YEAR
2008	8,900	90.8%
2007	9,800	101.0%
2006	9,700	102.6%
2005	9,450	109.1%
2004	8,660	110.3%
2003	7,850	101.7%
2002	7,720	106.0%
2001	7,280	100.6%
2000	7,235	102.9%
1999	7,030	110.5%

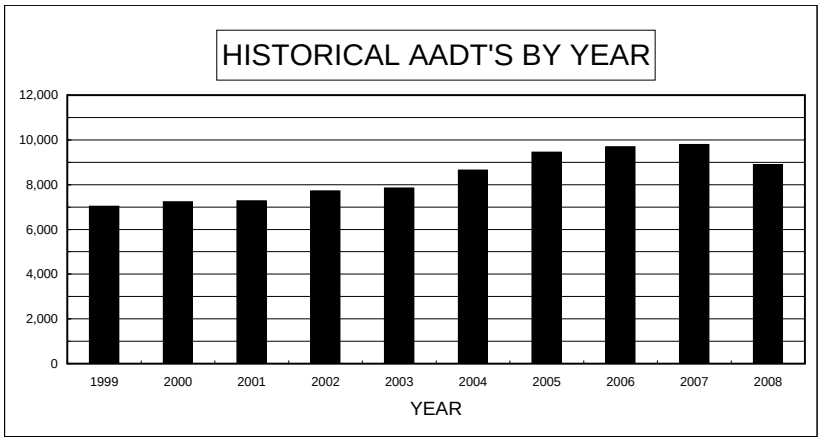

DAY OF WEEK		
DAY	ADT	% OF AADT
SUN	6,566	73.8%
MON	9,075	102.0%
TUE	9,377	105.4%
WED	9,408	105.7%
THU	9,502	106.8%
FRI	9,996	112.3%
SAT	8,173	91.8%
AVG WEEKDAY	9,341	104.9%
AVG WEEKEND	7,370	82.8%

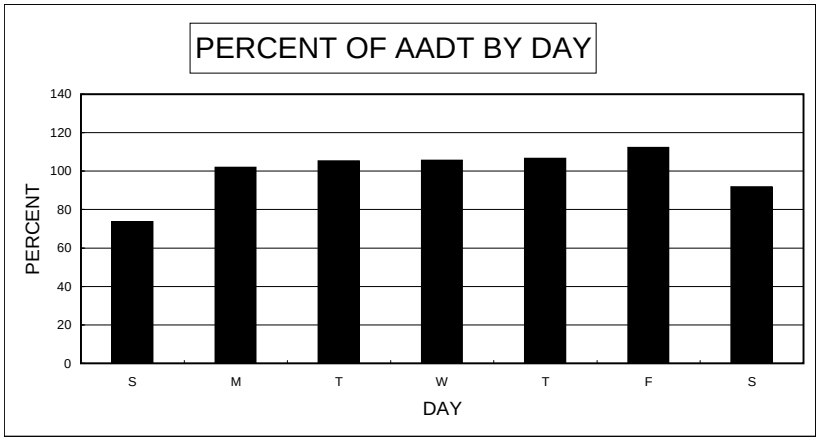

PERCENT DESIGN HOUR VOLUME (DHV) IS OF ANNUAL AVERAGE	9.5%
PERCENT HIGH DIRECTION IS OF DHV	69.9%

ATR 0033190

SR-599 (RANCHO RD) 0.2 MI. N. OF SR-574 (CHEYENNE AVE)

MONTHLY PERCENT		
MONTH	MADT	% OF AADT
JANUARY	28,819	99.4%
FEBRUARY	30,382	104.8%
MARCH	30,481	105.1%
APRIL	30,527	105.3%
MAY	29,934	103.2%
JUNE	29,456	101.6%
JULY	28,607	98.6%
AUGUST	29,155	100.5%
SEPTEMBER	29,486	101.7%
OCTOBER	29,545	101.9%
NOVEMBER	28,162	97.1%
DECEMBER	27,390	94.4%

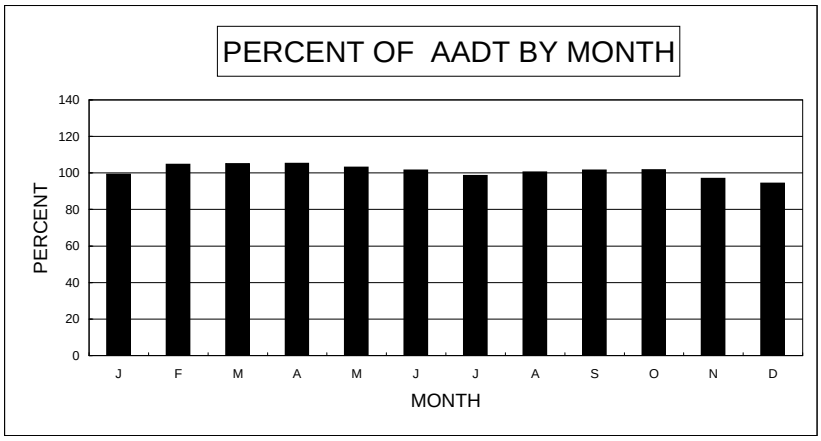

HISTORICAL RECORD		
YEAR	AADT	% OF PREVIOUS YEAR
2008	29,000	90.6%
2007	32,000	100.0%
2006	32,000	101.6%
2005	31,500	112.6%
2004	27,973	105.9%
2003	26,420	96.9%
2002	27,260	99.4%
2001	27,435	98.8%
2000	27,775	97.1%
1999	28,610	

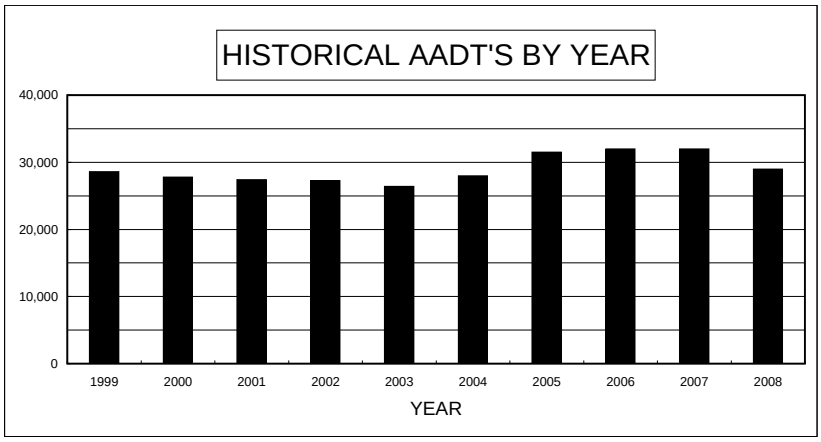

DAY OF WEEK		
DAY	ADT	% OF AADT
SUN	19,481	67.2%
MON	30,643	105.7%
TUE	31,624	109.0%
WED	32,129	110.8%
THUR	31,756	109.5%
FRI	33,717	116.3%
SAT	25,951	89.5%
AVG WEEKDAY	31,538	108.8%
AVG WEEKEND	22,716	78.3%

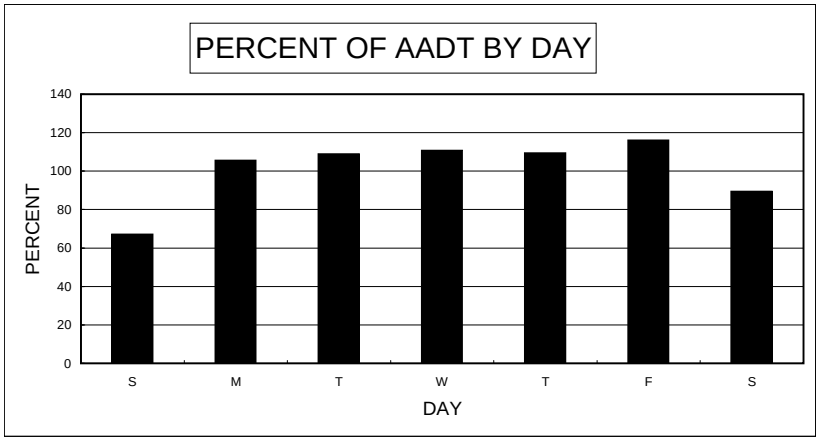

PERCENT DESIGN HOUR VOLUME (DHV) IS OF ANNUAL AVERAGE	9.4%
PERCENT HIGH DIRECTION IS OF DHV	65.4%

ATR 0033200

SR-564 (LAKE MEAD DR) 1.7 MI. E. OF LAS VEGAS PKWY

MONTHLY PERCENT		
MONTH	MADT	% OF AADT
JANUARY	1,731	69.2%
FEBRUARY	2,193	87.7%
MARCH	2,673	106.9%
APRIL	2,841	113.7%
MAY	2,823	112.9%
JUNE	2,836	113.4%
JULY	2,693	107.7%
AUGUST	2,784	111.3%
SEPTEMBER	2,621	104.8%
OCTOBER	2,415	96.6%
NOVEMBER	2,161	86.4%
DECEMBER	1,785	71.4%

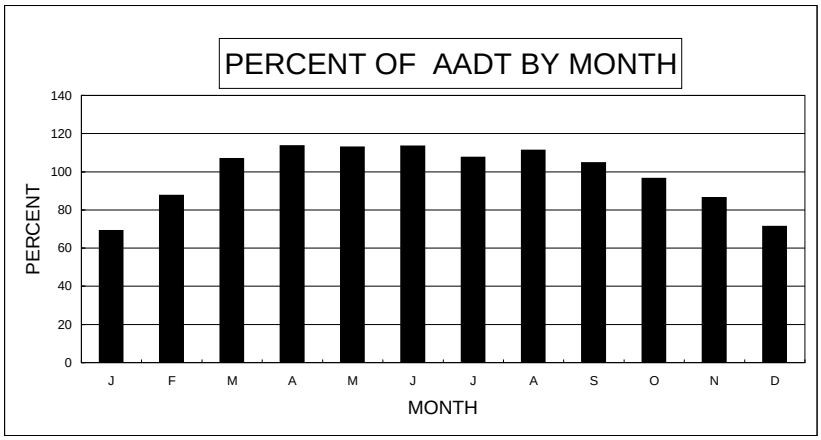

HISTORICAL RECORD		
YEAR	AADT	% OF PREVIOUS YEAR
2008	2,500	92.6%
2007	2,700	93.1%
2006	2,900	100.0%
2005	2,900	107.9%
2004	2,688	99.7%
2003	2,695	88.9%
2002	3,030	93.4%
2001	3,245	86.4%
2000	3,755	
1999		

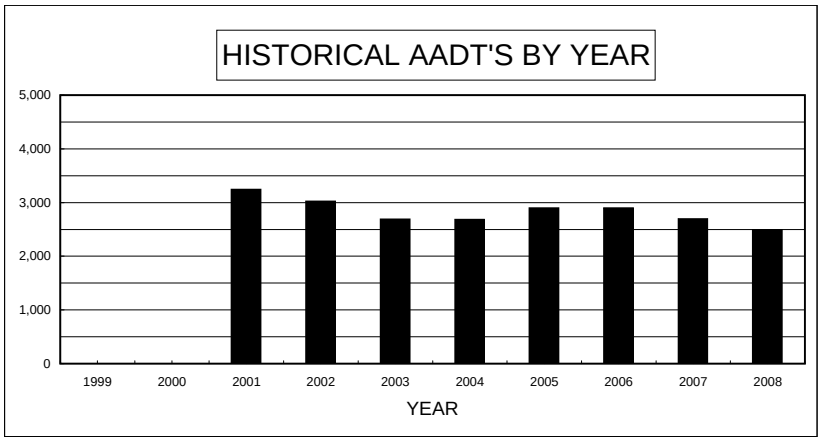

DAY OF WEEK		
DAY	ADT	% OF AADT
SUN	2,865	114.6%
MON	2,279	91.2%
TUE	2,224	89.0%
WED	2,224	89.0%
THU	2,203	88.1%
FRI	2,495	99.8%
SAT	2,951	118.0%
AVG WEEKDAY	2,233	89.3%
AVG WEEKEND	2,908	116.3%

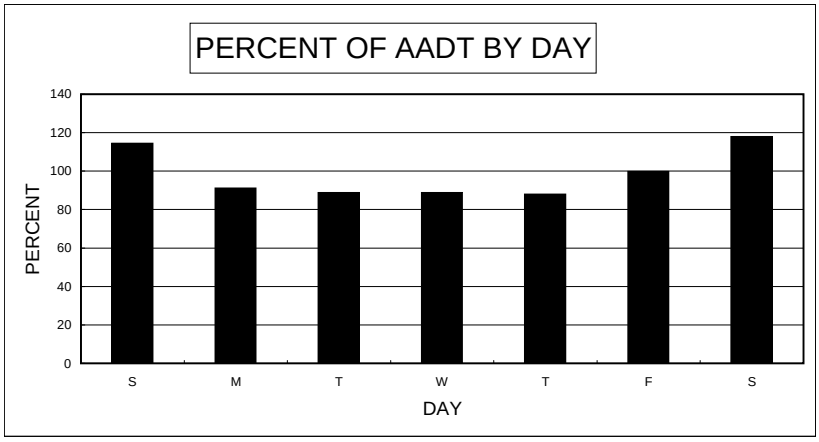

PERCENT DESIGN HOUR VOLUME (DHV) IS OF ANNUAL AVERAGE	14.9%
PERCENT HIGH DIRECTION IS OF DHV	56.3%

ATR 0035210

SR-159 (CHARLESTON BLVD) 0.3 MI. E. OF VALLEY VIEW BLVD

MONTHLY PERCENT		
MONTH	MADT	% OF AADT
JANUARY	37,232	98.0%
FEBRUARY	39,500	103.9%
MARCH	39,563	104.1%
APRIL	39,196	103.1%
MAY	38,225	100.6%
JUNE	37,313	98.2%
JULY	36,359	95.7%
AUGUST	37,149	97.8%
SEPTEMBER	37,600	98.9%
OCTOBER	38,213	100.6%
NOVEMBER	36,711	96.6%
DECEMBER	36,603	96.3%

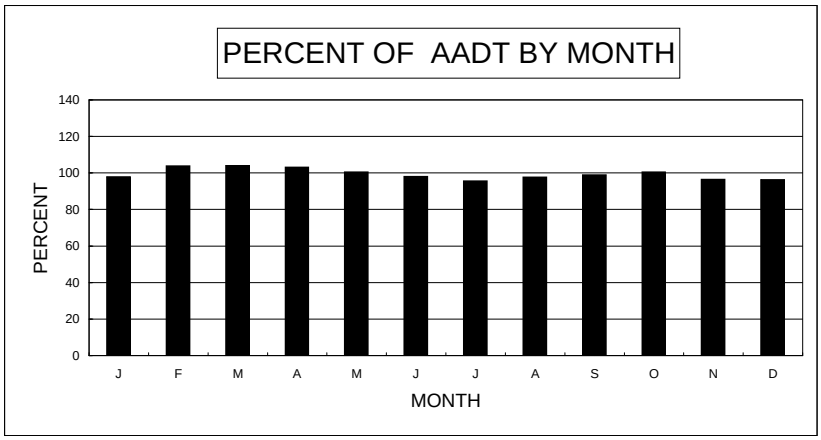

HISTORICAL RECORD		
YEAR	AADT	% OF PREVIOUS YEAR
2008	38,000	90.5%
2007	42,000	101.2%
2006	41,500	102.5%
2005	40,500	93.9%
2004	43,147	108.7%
2003	39,680	97.3%
2002	40,770	113.2%
2001	36,015	91.5%
2000	39,345	97.6%
1999	40,315	97.6%

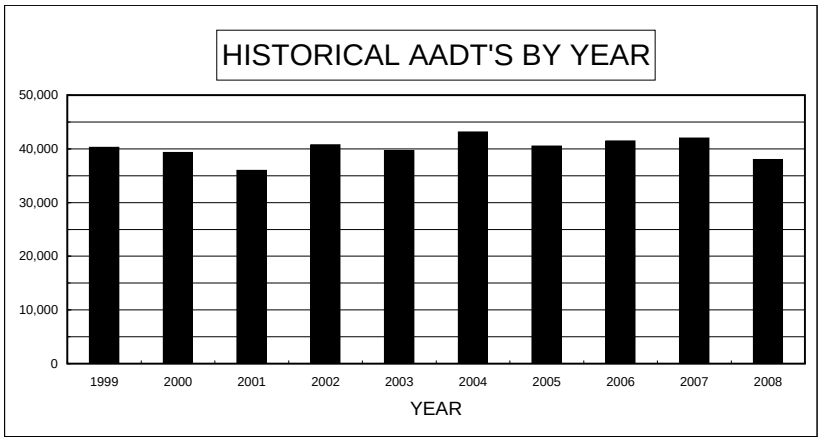

DAY OF WEEK		
DAY	ADT	% OF AADT
SUN	22,438	59.0%
MON	42,024	110.6%
TUE	42,767	112.5%
WED	43,038	113.3%
THU	42,293	111.3%
FRI	43,198	113.7%
SAT	28,879	76.0%
AVG WEEKDAY	42,531	111.9%
AVG WEEKEND	25,659	67.5%

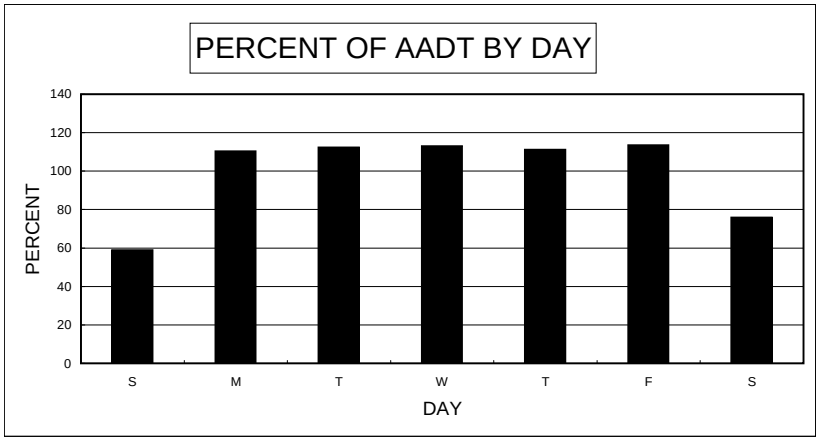

PERCENT DESIGN VOLUME (DHV) IS OF ANNUAL AVERAGE	9.5%
PERCENT HIGH DIRECTION IS OF DHV	51.4%

ATR 0035220

US-93 0.3 MI. S. OF BOULDER BEACH HWY.

MONTHLY PERCENT		
MONTH	MADT	% OF AADT
JANUARY	10,995	84.6%
FEBRUARY	12,404	95.4%
MARCH	15,264	117.4%
APRIL	13,768	105.9%
MAY	13,671	105.2%
JUNE	13,713	105.5%
JULY	14,231	109.5%
AUGUST	13,768	105.9%
SEPTEMBER	12,807	98.5%
OCTOBER	13,049	100.4%
NOVEMBER	12,953	99.6%
DECEMBER	12,604	97.0%

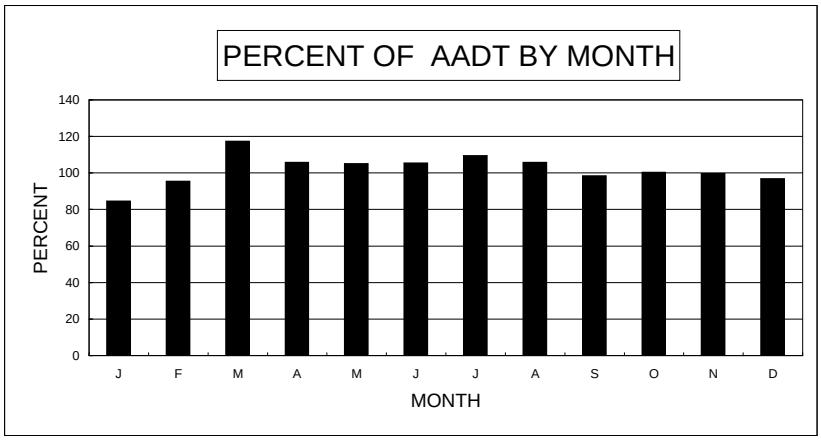

HISTORICAL RECORD		
YEAR	AADT	% OF PREVIOUS YEAR
2008	13,000	100.0%
2007	13,000	100.0%
2006	13,000	100.0%
2005	13,000	100.2%
2004	12,969	102.8%
2003	12,610	102.7%
2002	12,280	92.9%
2001	13,225	
2000		
1999		

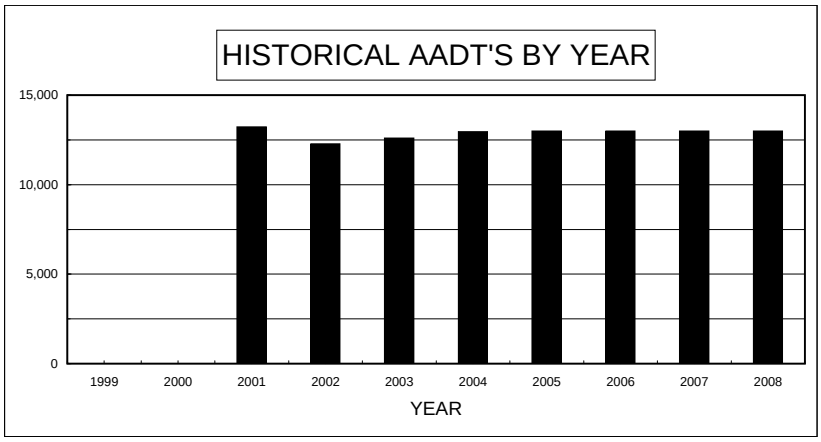

DAY OF WEEK		
DAY	ADT	% OF AADT
SUN	15,035	115.7%
MON	12,744	98.0%
TUE	11,672	89.8%
WED	11,841	91.1%
THU	12,532	96.4%
FRI	15,138	116.4%
SAT	13,920	107.1%
AVG WEEKDAY	12,197	93.8%
AVG WEEKEND	14,478	111.4%

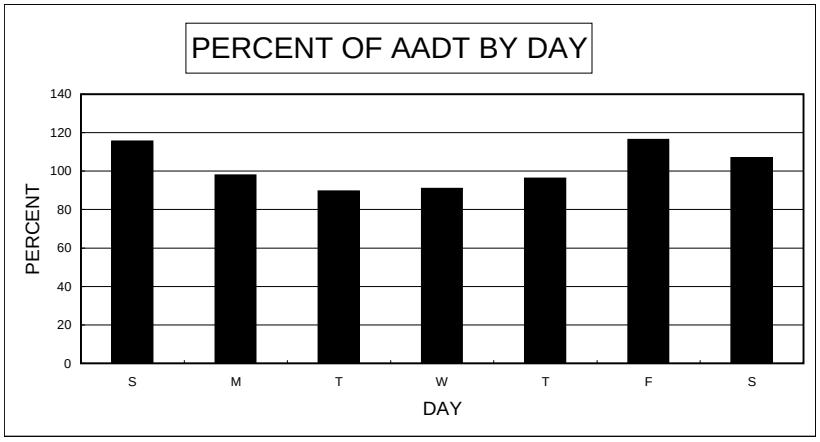

PERCENT DESIGN HOUR VOLUME (DHV) IS OF ANNUAL AVERAGE	11.0%
PERCENT HIGH DIRECTION IS OF DHV	51.7%

ATR 0035230

EASTERN AVE. 0.1 MI. S. OF SR-159 (CHARLESTON BLVD)

MONTHLY PERCENT		
MONTH	MADT	% OF AADT
JANUARY	34,688	99.1%
FEBRUARY	36,968	105.6%
MARCH	36,433	104.1%
APRIL	35,961	102.7%
MAY	34,618	98.9%
JUNE	33,249	95.0%
JULY	32,742	93.5%
AUGUST	33,944	97.0%
SEPTEMBER	34,454	98.4%
OCTOBER	35,602	101.7%
NOVEMBER	33,403	95.4%
DECEMBER	33,388	95.4%

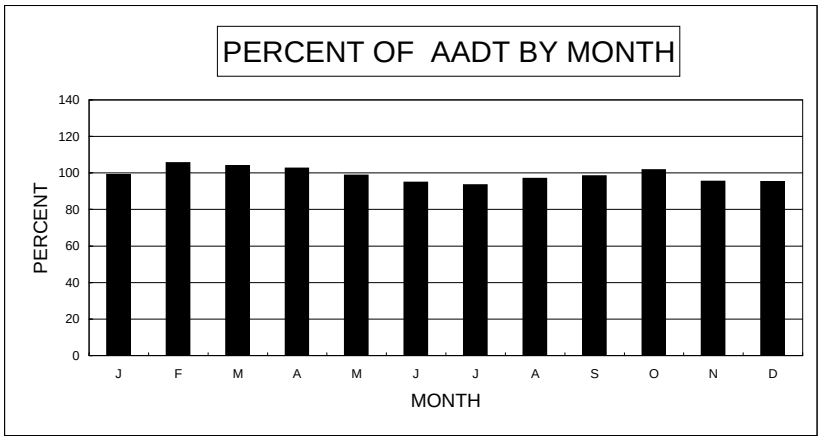

HISTORICAL RECORD		
YEAR	AADT	% OF PREVIOUS YEAR
2008	35,000	97.2%
2007	36,000	97.3%
2006	37,000	102.8%
2005	36,000	104.7%
2004	34,373	102.5%
2003	33,530	96.3%
2002	34,810	98.1%
2001	35,495	
2000		
1999		

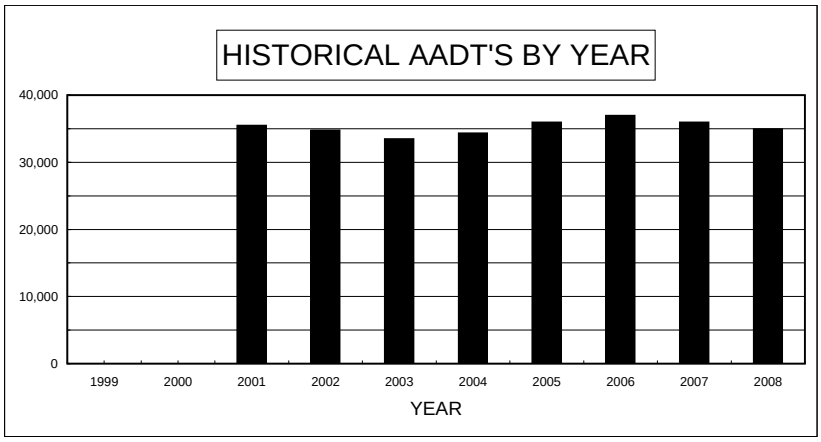

DAY OF WEEK		
DAY	ADT	% OF AADT
SUN	24,019	68.6%
MON	37,052	105.9%
TUE	37,041	105.8%
WED	37,701	107.7%
THU	36,918	105.5%
FRI	39,268	112.2%
SAT	30,348	86.7%
AVG WEEKDAY	37,178	106.2%
AVG WEEKEND	27,184	77.7%

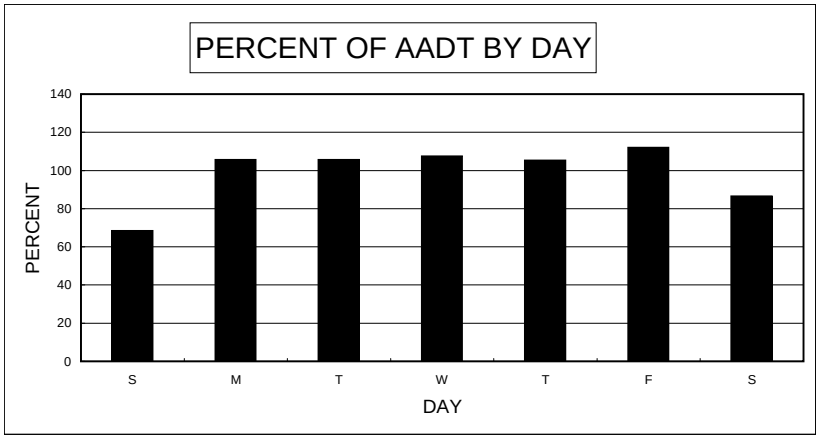

PERCENT DESIGN HOUR VOLUME (DHV) IS OF ANNUAL AVERAGE	9.5%
PERCENT HIGH DIRECTION IS OF DHV	59.1%

ATR 0035240

JONES BLVD. 0.1 MI. N. OF SMOKE RANCH RD.

MONTHLY PERCENT		
MONTH	MADT	% OF AADT
JANUARY	15,476	96.7%
FEBRUARY	16,693	104.3%
MARCH	18,134	113.3%
APRIL	17,350	108.4%
MAY	16,584	103.7%
JUNE	15,434	96.5%
JULY	13,802	86.3%
AUGUST	14,890	93.1%
SEPTEMBER	15,237	95.2%
OCTOBER	15,571	97.3%
NOVEMBER	15,406	96.3%
DECEMBER	15,342	95.9%

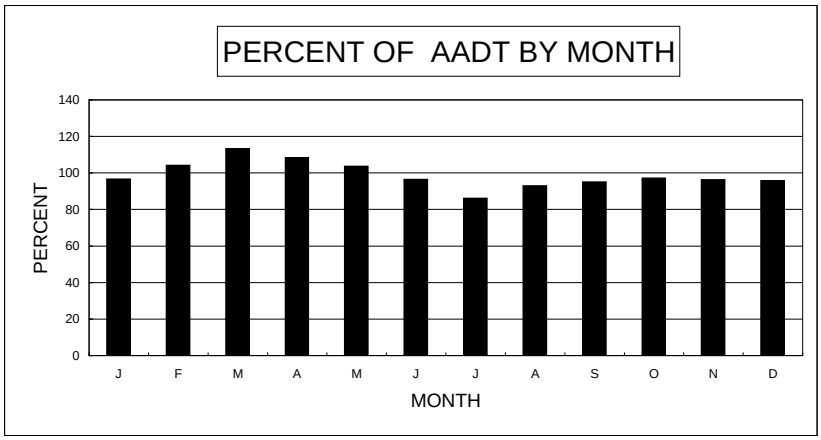

HISTORICAL RECORD		
YEAR	AADT	% OF PREVIOUS YEAR
2008	16,000	94.1%
2007	17,000	97.1%
2006	17,500	90.2%
2005	19,400	95.1%
2004	20,408	
2003		
2002		
2001		
2000		
1999		

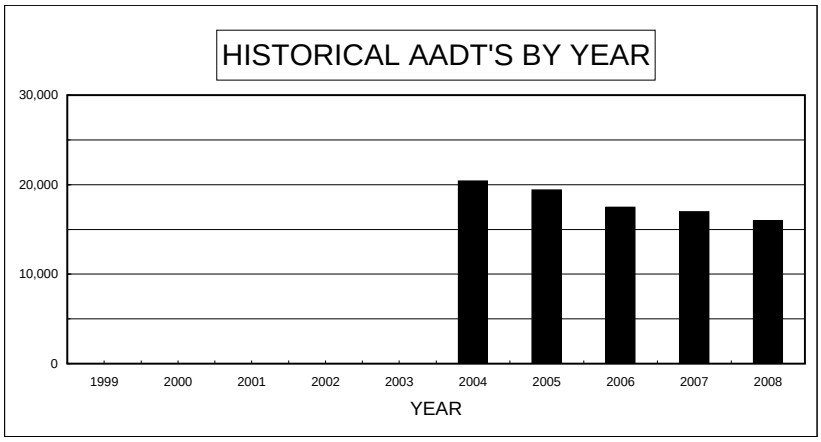

DAY OF WEEK		
DAY	ADT	% OF AADT
SUN	11,885	74.3%
MON	16,232	101.5%
TUE	16,737	104.6%
WED	17,161	107.3%
THU	16,646	104.0%
FRI	17,605	110.0%
SAT	14,520	90.8%
AVG WEEKDAY	16,694	104.3%
AVG WEEKEND	13,203	82.5%

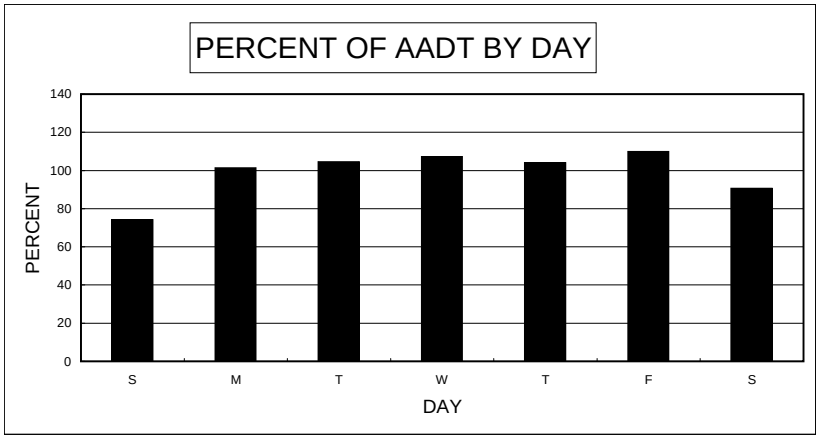

PERCENT DESIGN HOUR VOLUME (DHV) IS OF ANNUAL AVERAGE	11.2%
PERCENT HIGH DIRECTION IS OF DHV	59.1%

ATR 0035260

MESQUITE BLVD. 0.4 MI. E. OF SR-170 (BUNKERVILLE RD)

MONTHLY PERCENT		
MONTH	MADT	% OF AADT
JANUARY	10,686	97.1%
FEBRUARY	11,837	107.6%
MARCH	12,466	113.3%
APRIL	11,660	106.0%
MAY	11,139	101.3%
JUNE	10,520	95.6%
JULY	9,893	89.9%
AUGUST	9,868	89.7%
SEPTEMBER	9,632	87.6%
OCTOBER	10,501	95.5%
NOVEMBER	10,254	93.2%
DECEMBER	9,199	83.6%

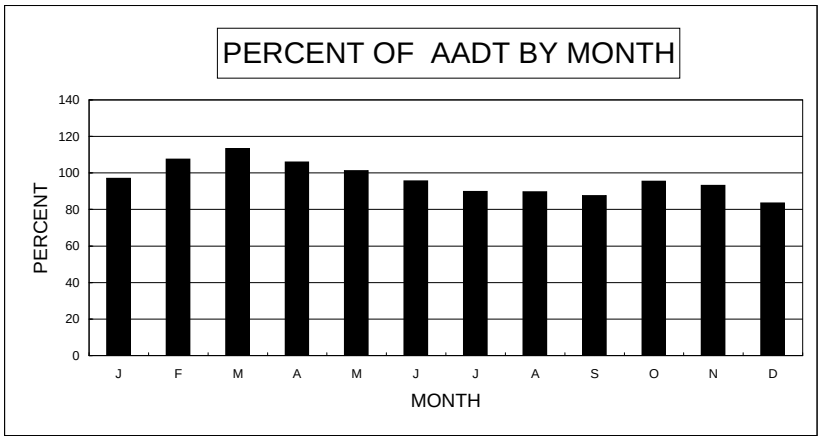

HISTORICAL RECORD		
YEAR	AADT	% OF PREVIOUS YEAR
2008	11,000	100.0%
2007	11,000	100.0%
2006	11,000	73.3%
2005	15,000	103.1%
2004	14,552	104.5%
2003	13,920	97.6%
2002	14,255	101.0%
2001	14,110	
2000		
1999		

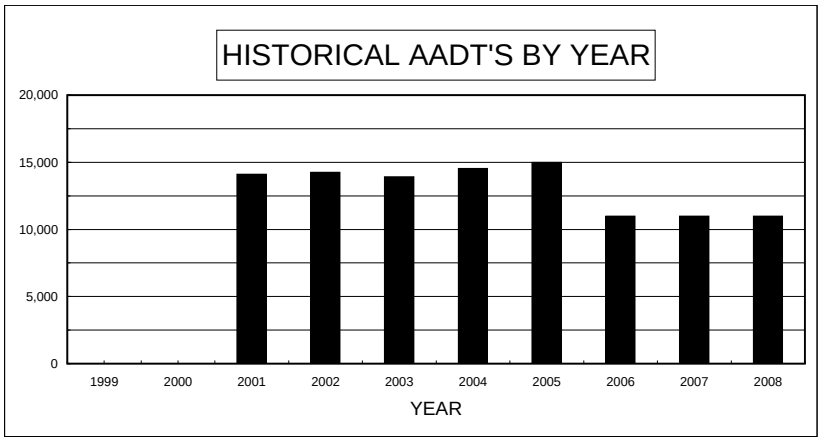

2005 ESTIMATED

DAY OF WEEK		
DAY	ADT	% OF AADT
SUN	8,477	77.1%
MON	10,746	97.7%
TUE	10,503	95.5%
WED	10,718	97.4%
THU	10,795	98.1%
FRI	12,296	111.8%
SAT	10,929	99.4%
AVG WEEKDAY	10,691	97.2%
AVG WEEKEND	9,703	88.2%

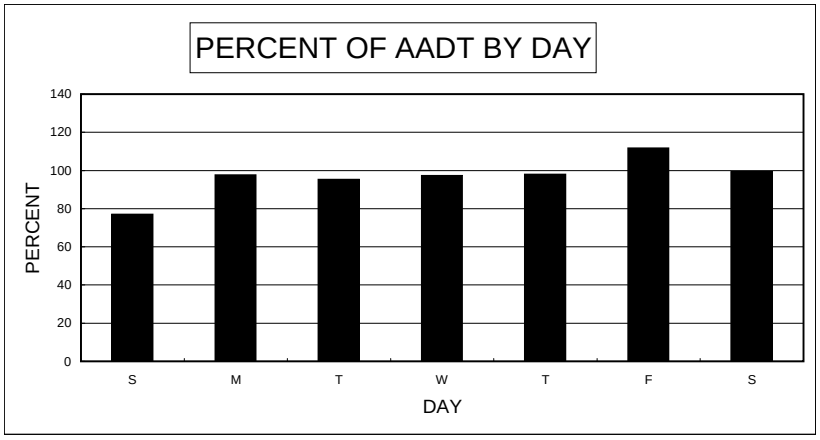

PERCENT DESIGN HOUR VOLUME (DHV) IS OF ANNUAL AVERAGE	10.2%
PERCENT HIGH DIRECTION IS OF DHV	55.0%

ATR 0035270

CL-215 0.8 MI. S. OF THE FAR HILLS INTCH.

MONTHLY PERCENT		
MONTH	MADT	% OF AADT
JANUARY	48,037	104.4%
FEBRUARY	48,945	106.4%
MARCH	49,655	107.9%
APRIL	50,349	109.5%
MAY	49,058	106.6%
JUNE	46,393	100.9%
JULY	40,285	87.6%
AUGUST	39,212	85.2%
SEPTEMBER	39,840	86.6%
OCTOBER	40,238	87.5%
NOVEMBER	39,433	85.7%
DECEMBER	39,000	84.8%

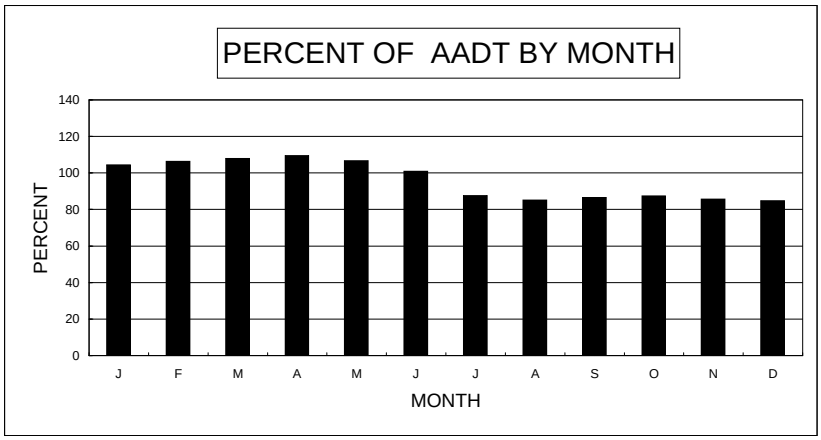

SEPT. THROUGH DEC. ESTIMATED DUE TO CONSTRUCTION

HISTORICAL RECORD		
YEAR	AADT	% OF PREVIOUS YEAR
2008	46,000	90.2%
2007	51,000	109.7%
2006	46,500	117.7%
2005	39,500	107.7%
2004	36,679	124.4%
2003	29,475	127.7%
2002	23,075	
2001		
2000		
1999		

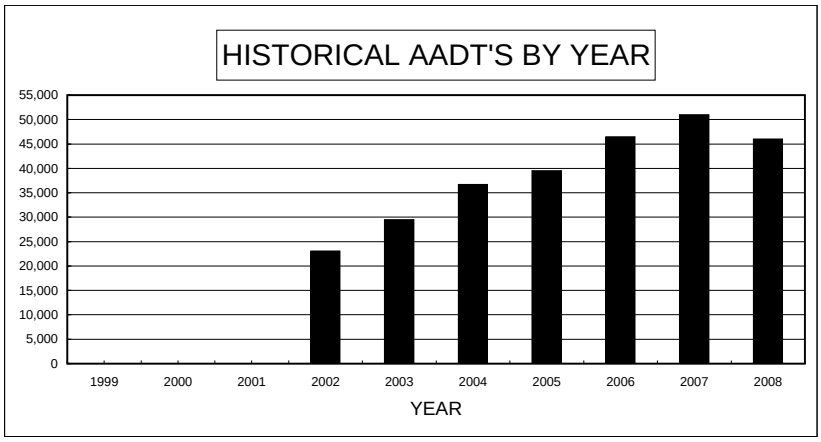

DAY OF WEEK		
DAY	ADT	% OF AADT
SUN	33,031	71.8%
MON	47,630	103.5%
TUE	49,931	108.5%
WED	50,335	109.4%
THU	50,644	110.1%
FRI	52,289	113.7%
SAT	41,581	90.4%
AVG WEEKDAY	49,635	107.9%
AVG WEEKEND	37,306	81.1%

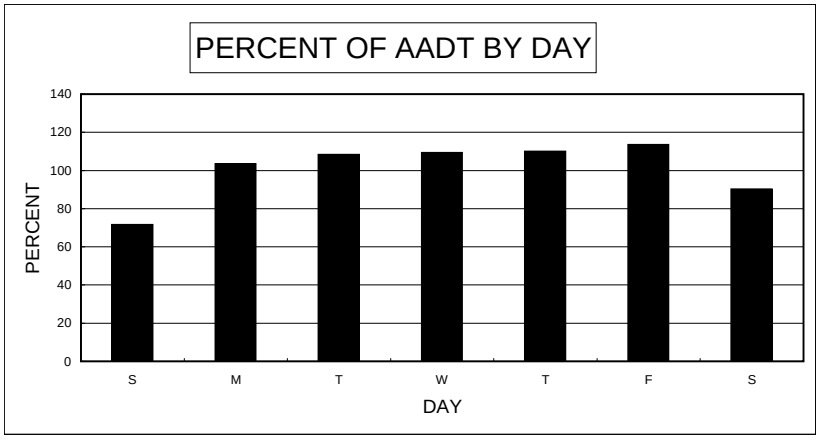

PERCENT DESIGN HOUR VOLUME (DHV) IS OF ANNUAL AVERAGE	9.4%
PERCENT HIGH DIRECTION IS OF DHV	58.2%

ATR 0035310

SR-593 (TROPICANA AVE) 0.4 MI W. OF EASTERN AVE.

MONTHLY PERCENT		
MONTH	MADT	% OF AADT
JANUARY	49,537	99.1%
FEBRUARY	52,764	105.5%
MARCH	51,860	103.7%
APRIL	51,369	102.7%
MAY	51,090	102.2%
JUNE	50,341	100.7%
JULY	49,152	98.3%
AUGUST	49,567	99.1%
SEPTEMBER	49,967	99.9%
OCTOBER	50,795	101.6%
NOVEMBER	49,718	99.4%
DECEMBER	49,295	98.6%

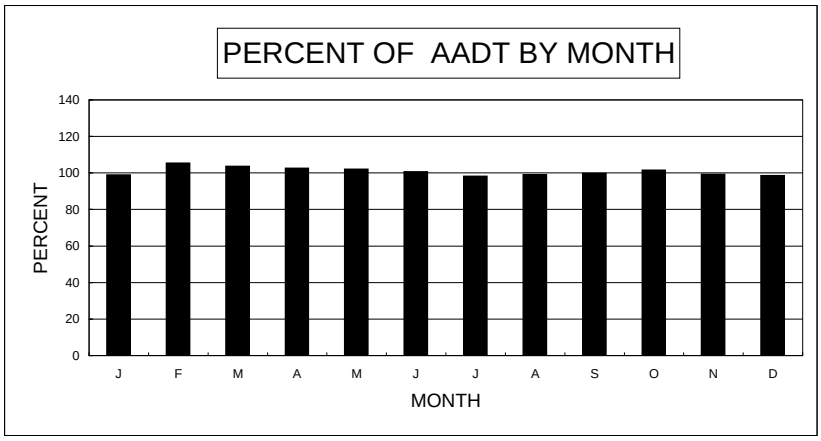

HISTORICAL RECORD		
YEAR	AADT	% OF PREVIOUS YEAR
2008	50,000	94.3%
2007	53,000	97.2%
2006	54,500	101.9%
2005	53,500	97.7%
2004	54,782	103.3%
2003	53,045	101.0%
2002	52,535	92.2%
2001	57,000	100.0%
2000	57,000	93.1%
1999	61,200	112.3%

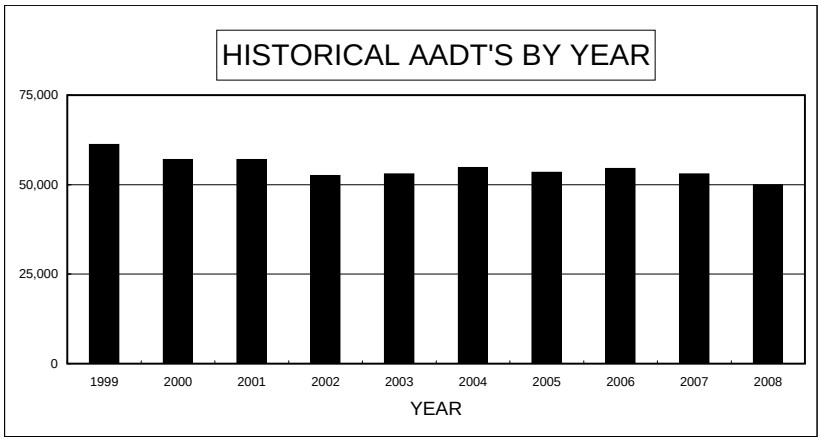

DAY OF WEEK		
DAY	ADT	% OF AADT
SUN	40,178	80.4%
MON	51,697	103.4%
TUE	52,529	105.1%
WED	52,955	105.9%
THU	52,996	106.0%
FRI	55,415	110.8%
SAT	47,412	94.8%
AVG WEEKDAY	52,544	105.1%
AVG WEEKEND	43,795	87.6%

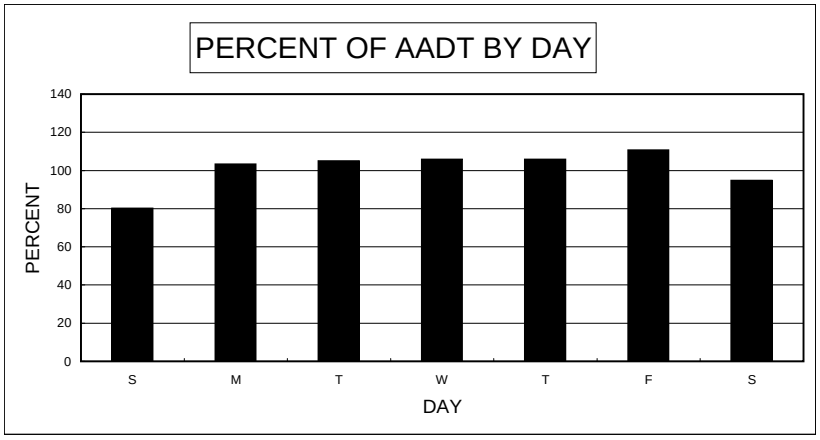

PERCENT DESIGN HOUR VOLUME (DHV) IS OF ANNUAL AVERAGE	8.1%
PERCENT HIGH DIRECTION IS OF DHV	56.8%

ATR 0035320

US-95 0.8 MI. SOUTH OF THE DURANGO DR. INTCH.

MONTHLY PERCENT		
MONTH	MADT	% OF AADT
JANUARY	45,093	98.0%
FEBRUARY	46,095	100.2%
MARCH	46,550	101.2%
APRIL	46,405	100.9%
MAY	46,043	100.1%
JUNE	45,763	99.5%
JULY	44,867	97.5%
AUGUST	45,935	99.9%
SEPTEMBER	46,089	100.2%
OCTOBER	45,926	99.8%
NOVEMBER	44,333	96.4%
DECEMBER	45,519	99.0%

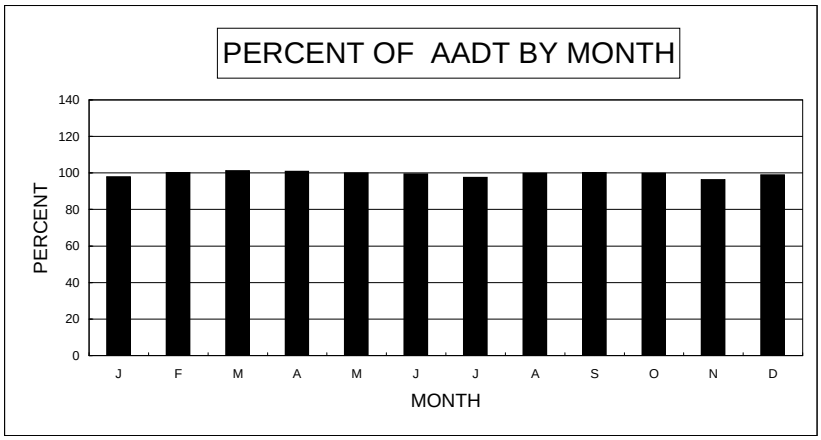

HISTORICAL RECORD		
YEAR	AADT	% OF PREVIOUS YEAR
2008	46,000	112.2%
2007	41,000	100.0%
2006	41,000	102.5%
2005	40,000	107.8%
2004	37,093	109.1%
2003	33,995	
2002		
2001		
2000		
1999		

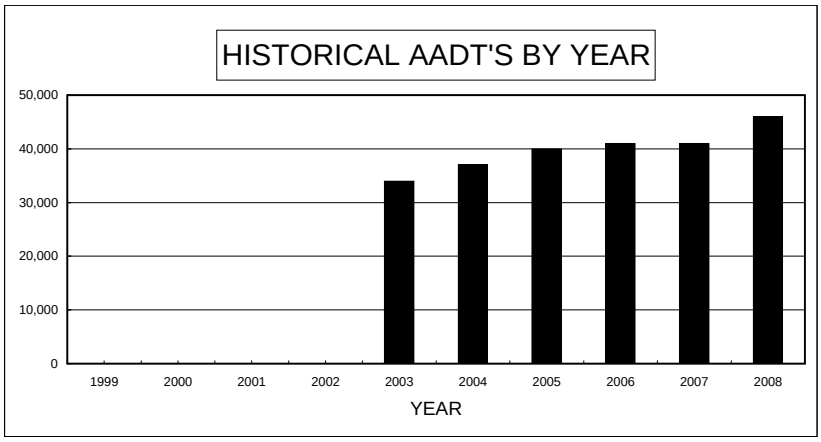

2007 & 2006 AADT ESTIMATED

DAY OF WEEK		
DAY	ADT	% OF AADT
SUN	38,127	82.9%
MON	45,820	99.6%
TUE	46,994	102.2%
WED	47,529	103.3%
THU	47,434	103.1%
FRI	49,278	107.1%
SAT	44,846	97.5%
AVG WEEKDAY	46,944	102.1%
AVG WEEKEND	41,487	90.2%

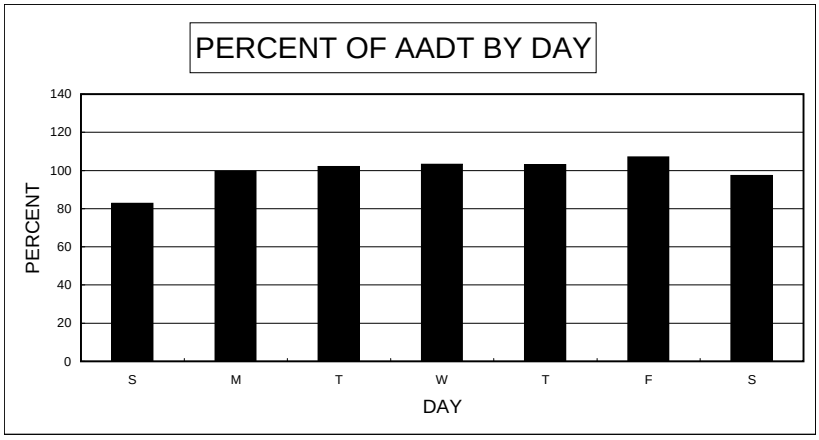

PERCENT DESIGN HOUR VOLUME (DHV) IS OF ANNUAL AVERAGE	7.9%
PERCENT HIGH DIRECTION IS OF DHV	50.4%

ATR 0035330

SR-604 (N LAS VEGAS BLVD) 0.3 MI S. OF SR-612 (NELLIS BLVD)

MONTHLY PERCENT		
MONTH	MADT	% OF AADT
JANUARY	11,929	91.8%
FEBRUARY	13,156	101.2%
MARCH	13,600	104.6%
APRIL	13,126	101.0%
MAY	12,774	98.3%
JUNE	12,283	94.5%
JULY	12,756	98.1%
AUGUST	12,796	98.4%
SEPTEMBER	12,708	97.8%
OCTOBER	13,030	100.2%
NOVEMBER	12,946	99.6%
DECEMBER	12,520	96.3%

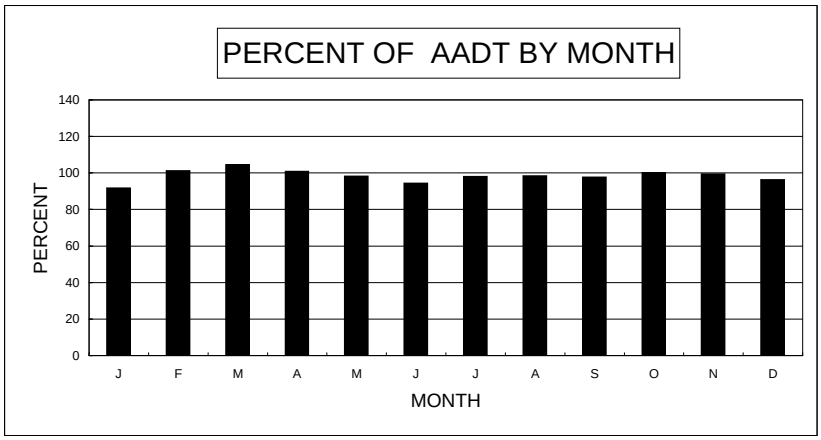

HISTORICAL RECORD		
YEAR	AADT	% OF PREVIOUS YEAR
2008	13,000	100.0%
2007	13,000	92.2%
2006	14,100	98.6%
2005	14,300	101.4%
2004	14,100	
2003		
2002		
2001		
2000		
1999		

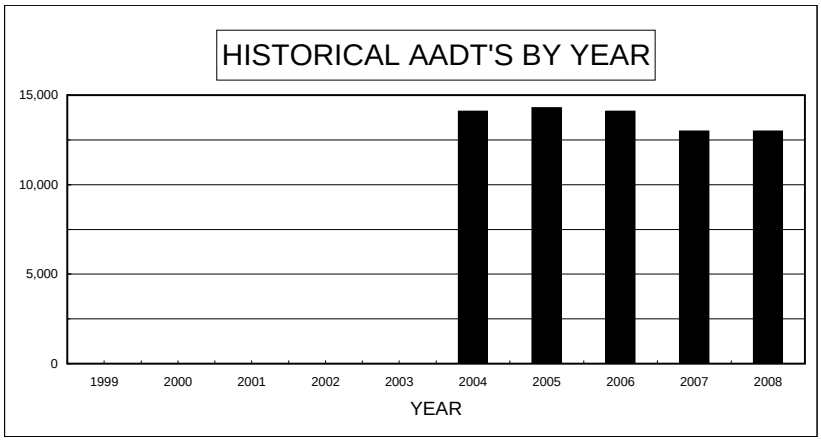

DAY OF WEEK		
DAY	ADT	% OF AADT
SUN	10,491	80.7%
MON	12,955	99.7%
TUE	13,105	100.8%
WED	13,416	103.2%
THU	13,306	102.4%
FRI	14,351	110.4%
SAT	11,990	92.2%
AVG WEEKDAY	13,196	101.5%
AVG WEEKEND	11,241	86.5%

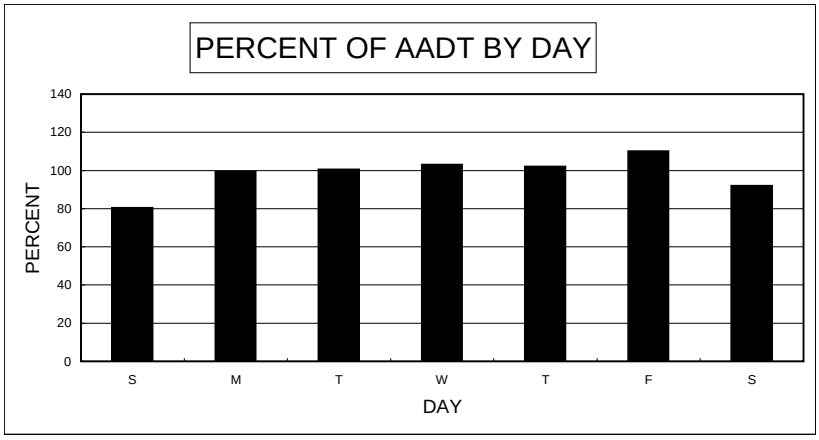

PERCENT DESIGN HOUR VOLUME (DHV) IS OF ANNUAL AVERAGE	11.1%
PERCENT HIGH DIRECTION IS OF DHV	69.6%

ATR 0035340

I-15 1.0 MI SOUTH OF THE SR-160 (BLUE DIAMOND RD. INTCH)

MONTHLY PERCENT		
MONTH	MADT	% OF AADT
JANUARY	88,244	91.0%
FEBRUARY	93,615	96.5%
MARCH	98,600	101.6%
APRIL	98,533	101.6%
MAY	99,003	102.1%
JUNE	100,127	103.2%
JULY	102,511	105.7%
AUGUST	104,067	107.3%
SEPTEMBER	95,976	98.9%
OCTOBER	95,129	98.1%
NOVEMBER	97,187	100.2%
DECEMBER	96,894	99.9%

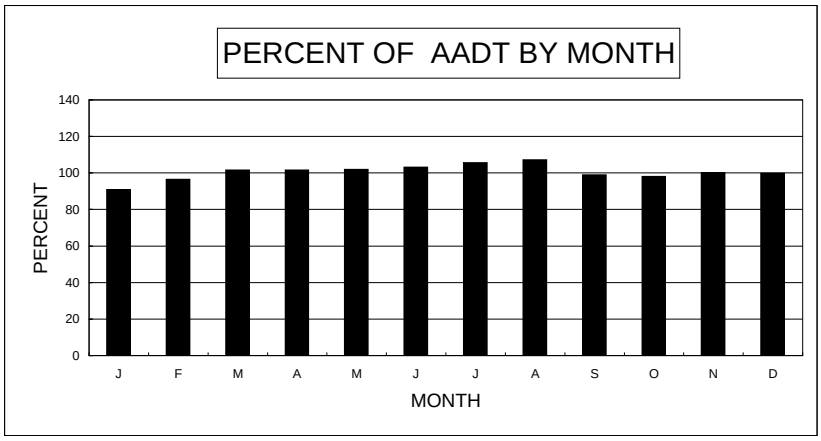

HISTORICAL RECORD		
YEAR	AADT	% OF PREVIOUS YEAR
2008	97,000	106.6%
2007	91,000	
2006		
2005		
2004		
2003		
2002		
2001		
2000		
1999		

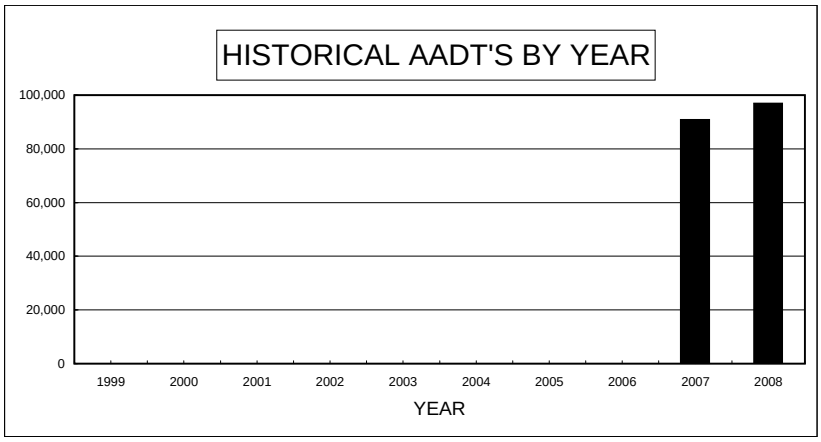

DAY OF WEEK		
DAY	ADT	% OF AADT
SUN	95,542	98.5%
MON	96,173	99.1%
TUE	93,329	96.2%
WED	93,577	96.5%
THU	96,672	99.7%
FRI	112,355	115.8%
SAT	94,786	97.7%
AVG WEEKDAY	94,938	97.9%
AVG WEEKEND	95,164	98.1%

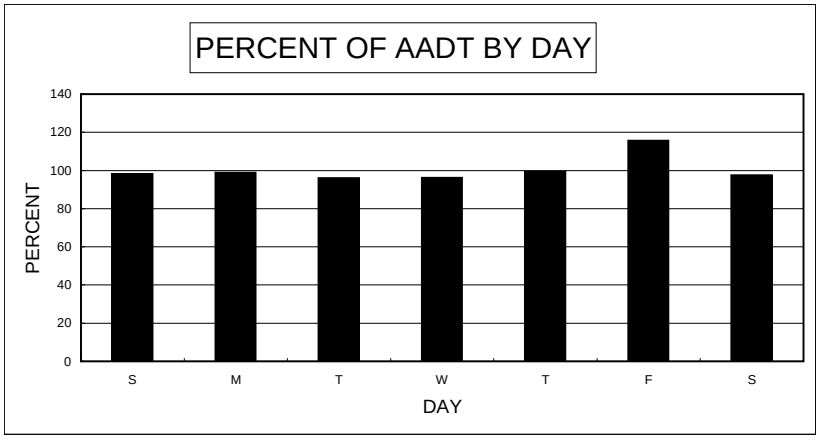

PERCENT DESIGN HOUR VOLUME (DHV) IS OF ANNUAL AVERAGE	7.9%
PERCENT HIGH DIRECTION IS OF DHV	51.6%

ATR 0035350

I-15 3.2 MI. N. OF US-93

MONTHLY PERCENT		
MONTH	MADT	% OF AADT
JANUARY	17,916	85.3%
FEBRUARY	19,138	91.1%
MARCH	22,592	107.6%
APRIL	22,134	105.4%
MAY	21,718	103.4%
JUNE	22,726	108.2%
JULY	23,497	111.9%
AUGUST	22,947	109.3%
SEPTEMBER	20,368	97.0%
OCTOBER	20,399	97.1%
NOVEMBER	19,485	92.8%
DECEMBER	18,436	87.8%

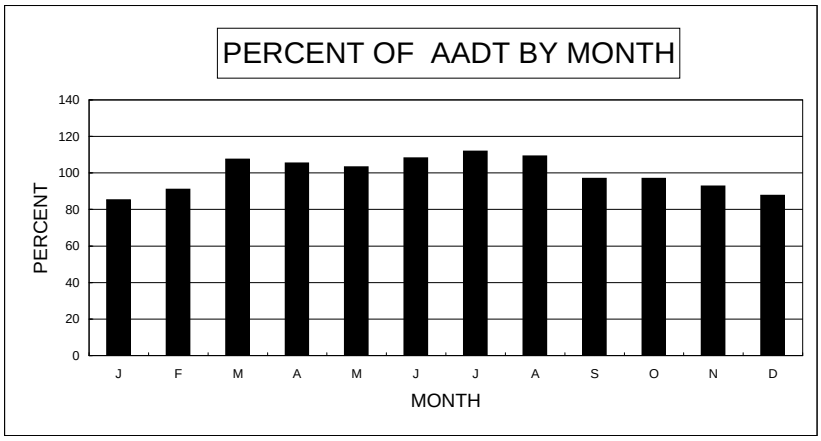

HISTORICAL RECORD		
YEAR	AADT	% OF PREVIOUS YEAR
2008	21,000	95.5%
2007	22,000	96.5%
2006	22,800	104.1%
2005	21,900	104.7%
2004	20,916	
2003		
2002		
2001		
2000		
1999		

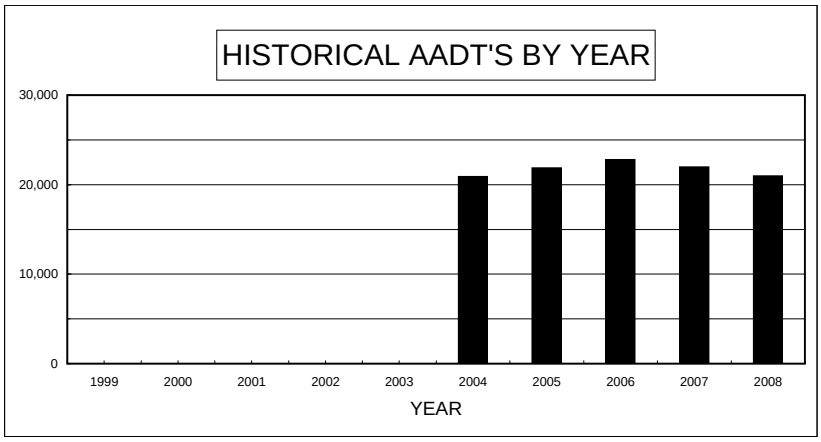

2007 AADT ESTIMATED

DAY OF WEEK		
DAY	ADT	% OF AADT
SUN	21,464	102.2%
MON	19,933	94.9%
TUE	19,274	91.8%
WED	20,009	95.3%
THU	21,031	100.1%
FRI	23,825	113.5%
SAT	21,090	100.4%
AVG WEEKDAY	20,062	95.5%
AVG WEEKEND	21,277	101.3%

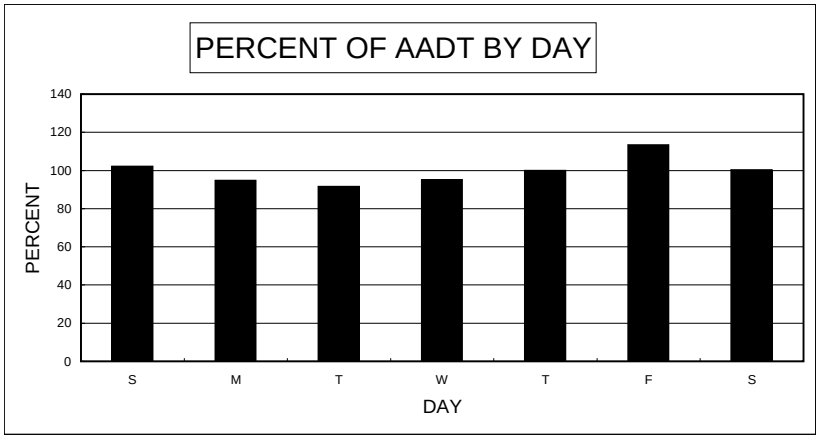

PERCENT DESIGN HOUR VOLUME (DHV) IS OF ANNUAL AVERAGE	10.6%
PERCENT HIGH DIRECTION IS OF DHV	54.4%

ATR 0035360

I-15 1.5 MI SOUTH OF THE SLOAN INTCH.

MONTHLY PERCENT		
MONTH	MADT	% OF AADT
JANUARY	37,921	90.3%
FEBRUARY	37,420	89.1%
MARCH	43,899	104.5%
APRIL	41,894	99.7%
MAY	43,133	102.7%
JUNE	43,469	103.5%
JULY	47,530	113.2%
AUGUST	48,265	114.9%
SEPTEMBER	39,405	93.8%
OCTOBER	38,223	91.0%
NOVEMBER	42,745	101.8%
DECEMBER	43,918	104.6%

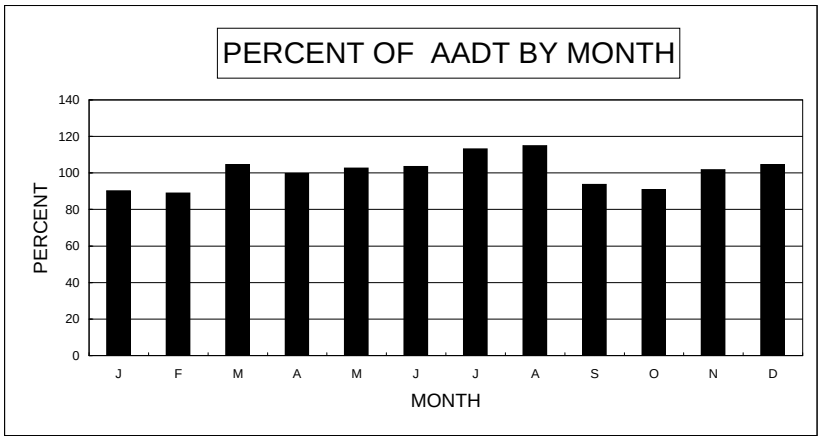

HISTORICAL RECORD		
YEAR	AADT	% OF PREVIOUS YEAR
2008	42,000	91.3%
2007	46,000	
2006	45,000	
2005		
2004		
2003		
2002		
2001		
2000		
1999		

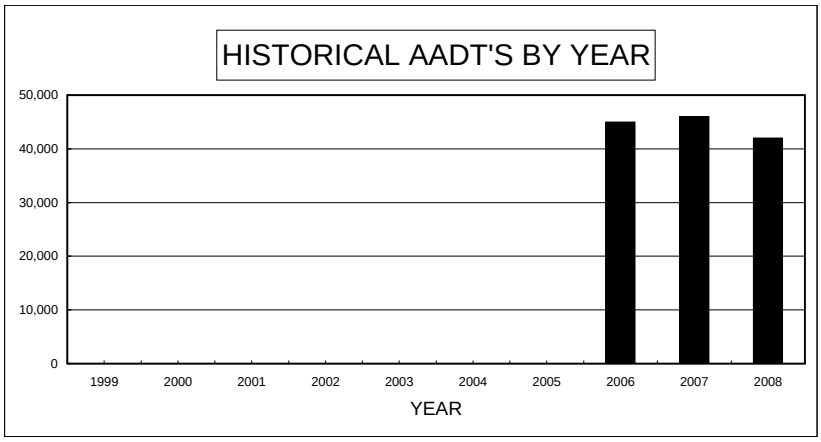

DAY OF WEEK		
DAY	ADT	% OF AADT
SUN	55,227	131.5%
MON	39,403	93.8%
TUE	33,936	80.8%
WED	34,236	81.5%
THU	37,072	88.3%
FRI	51,790	123.3%
SAT	44,567	106.1%
AVG WEEKDAY	36,162	86.1%
AVG WEEKEND	49,897	118.8%

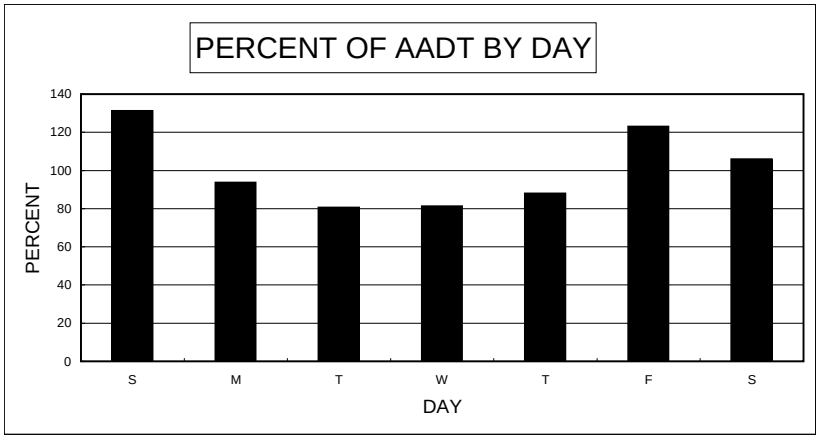

PERCENT DESIGN HOUR VOLUME (DHV) IS OF ANNUAL AVERAGE	12.6%
PERCENT HIGH DIRECTION IS OF DHV	56.0%

ATR 0035370

I-215 0.5 MI WEST OF THE GIBSON INTCH.

MONTHLY PERCENT		
MONTH	MADT	% OF AADT
JANUARY	108,511	96.0%
FEBRUARY	115,382	102.1%
MARCH	118,855	105.2%
APRIL	118,953	105.3%
MAY	115,052	101.8%
JUNE	113,473	100.4%
JULY	109,694	97.1%
AUGUST	112,542	99.6%
SEPTEMBER	114,448	101.3%
OCTOBER	114,729	101.5%
NOVEMBER	108,928	96.4%
DECEMBER	106,923	94.6%

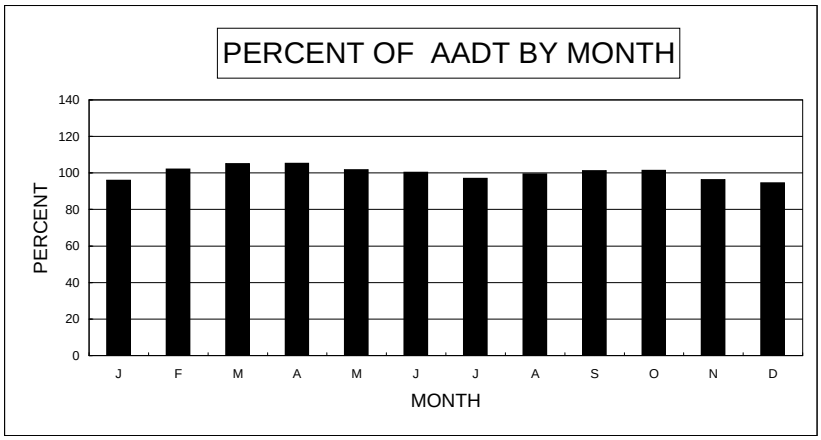

HISTORICAL RECORD		
YEAR	AADT	% OF PREVIOUS YEAR
2008	113,000	100.9%
2007	112,000	116.7%
2006	96,000	
2005		
2004		
2003		
2002		
2001		
2000		
1999		

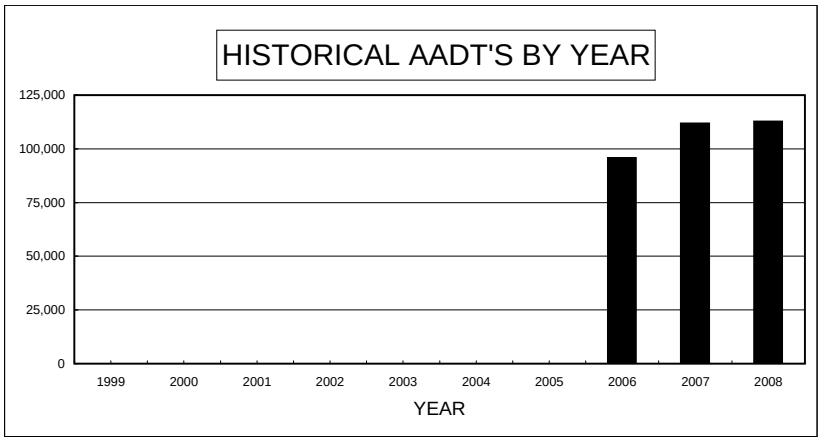

DAY OF WEEK		
DAY	ADT	% OF AADT
SUN	77,754	68.8%
MON	118,887	105.2%
TUE	122,274	108.2%
WED	123,792	109.6%
THU	123,257	109.1%
FRI	126,554	112.0%
SAT	99,351	87.9%
AVG WEEKDAY	122,053	108.0%
AVG WEEKEND	88,553	78.4%

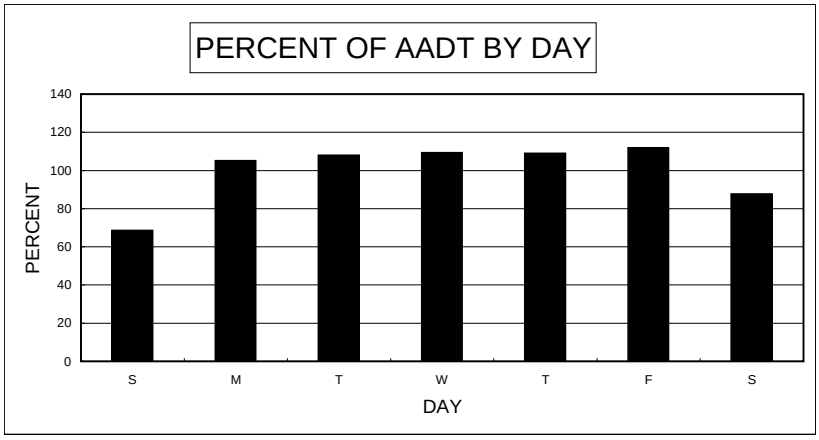

PERCENT DESIGN HOUR VOLUME (DHV) IS OF ANNUAL AVERAGE	8.8%
PERCENT HIGH DIRECTION IS OF DHV	52.4%

ATR 0052110

US-50 0.6 MI. E. OF THE NV/CA STATELINE

MONTHLY PERCENT		
MONTH	MADT	% OF AADT
JANUARY	25,048	89.5%
FEBRUARY	27,429	98.0%
MARCH	28,756	102.7%
APRIL	26,001	92.9%
MAY	27,100	96.8%
JUNE	30,695	109.6%
JULY	35,705	127.5%
AUGUST	34,969	124.9%
SEPTEMBER	30,098	107.5%
OCTOBER	26,247	93.7%
NOVEMBER	23,414	83.6%
DECEMBER	23,925	85.4%

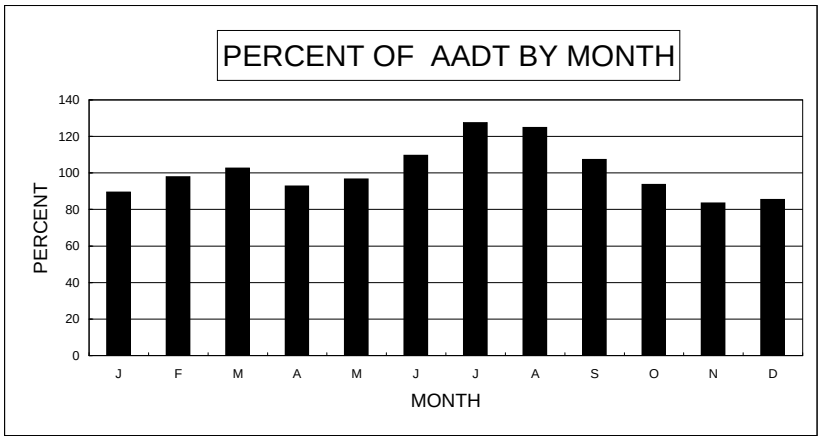

HISTORICAL RECORD		
YEAR	AADT	% OF PREVIOUS YEAR
2008	28,000	93.3%
2007	30,000	96.8%
2006	31,000	95.4%
2005	32,500	97.9%
2004	33,205	101.1%
2003	32,840	102.6%
2002	32,010	101.4%
2001	31,580	97.7%
2000	32,330	104.0%
1999	31,100	100.6%

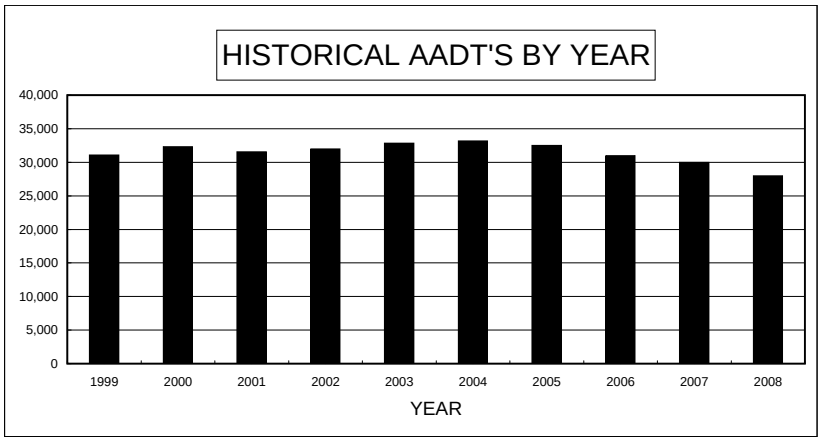

DAY OF WEEK		
DAY	ADT	% OF AADT
SUN	25,584	91.4%
MON	27,185	97.1%
TUE	27,588	98.5%
WED	27,876	99.6%
THU	28,543	101.9%
FRI	31,171	111.3%
SAT	30,031	107.3%
AVG WEEKDAY	27,798	99.3%
AVG WEEKEND	27,808	99.3%

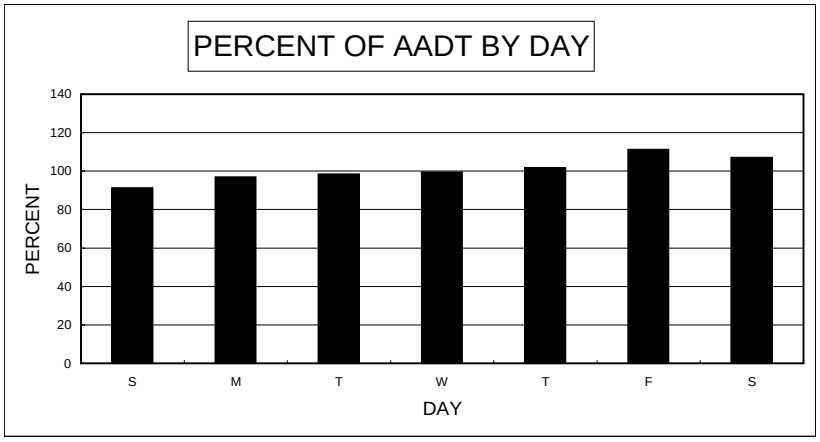

PERCENT DESIGN HOUR VOLUME (DHV) IS OF ANNUAL AVERAGE	10.5%
PERCENT HIGH DIRECTION IS OF DHV	51.1%

ATR 0053110

US-395 4.2 MI. N. OF NV / CA STATELINE

MONTHLY PERCENT		
MONTH	MADT	% OF AADT
JANUARY	4,530	74.3%
FEBRUARY	5,150	84.4%
MARCH	6,091	99.9%
APRIL	6,022	98.7%
MAY	6,295	103.2%
JUNE	6,932	113.6%
JULY	7,384	121.0%
AUGUST	7,499	122.9%
SEPTEMBER	6,711	110.0%
OCTOBER	6,035	98.9%
NOVEMBER	5,604	91.9%
DECEMBER	5,171	84.8%

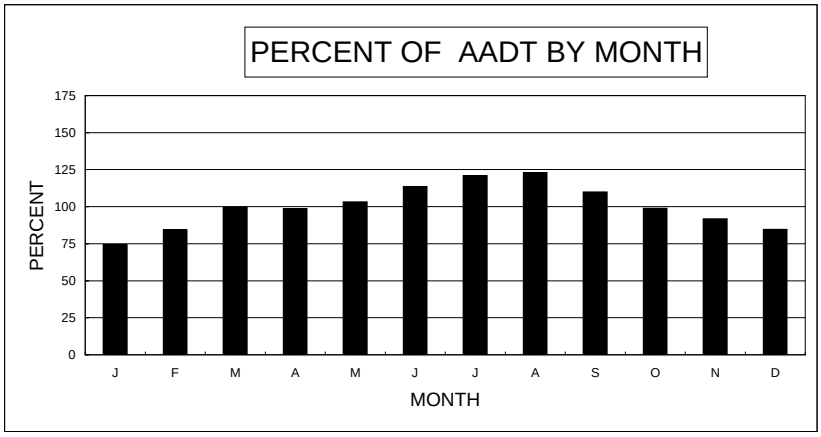

HISTORICAL RECORD		
YEAR	AADT	% OF PREVIOUS YEAR
2008	6100	91.0%
2007	6700	95.7%
2006	7000	102.9%
2005	6800	95.3%
2004	7136	102.1%
2003	6990	102.9%
2002	6790	106.3%
2001	6385	102.2%
2000	6245	102.7%
1999	6080	104.9%

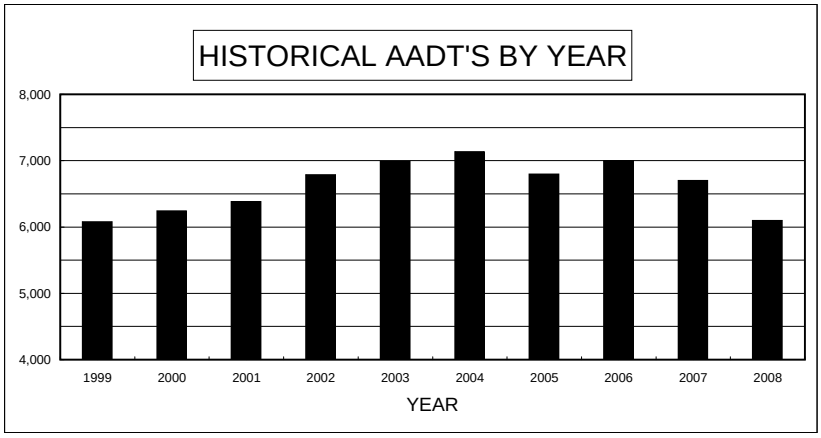

DAY OF WEEK		
DAY	ADT	% OF AADT
SUN	5,612	92.0%
MON	6,060	99.3%
TUE	6,010	98.5%
WED	6,150	100.8%
THU	6,278	102.9%
FRI	6,936	113.7%
SAT	5,785	94.8%
AVG WEEKDAY	6,125	100.4%
AVG WEEKEND	5,699	93.4%

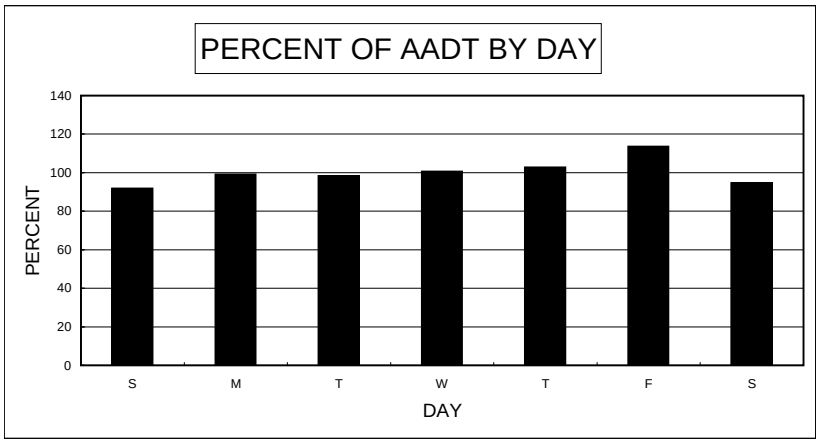

PERCENT DESIGN HOUR VOLUME (DHV) IS OF ANNUAL AVERAGE	11.2%
PERCENT HIGH DIRECTION IS OF DHV	57.1%

ATR 0053120

SR-88 0.5 MI. N. OF THE NV/CA STATELINE

MONTHLY PERCENT		
MONTH	MADT	% OF AADT
JANUARY	2,497	71.3%
FEBRUARY	2,972	84.9%
MARCH	3,301	94.3%
APRIL	3,358	95.9%
MAY	3,564	101.8%
JUNE	4,021	114.9%
JULY	4,404	125.8%
AUGUST	4,347	124.2%
SEPTEMBER	4,194	119.8%
OCTOBER	3,753	107.2%
NOVEMBER	3,097	88.5%
DECEMBER	2,818	80.5%

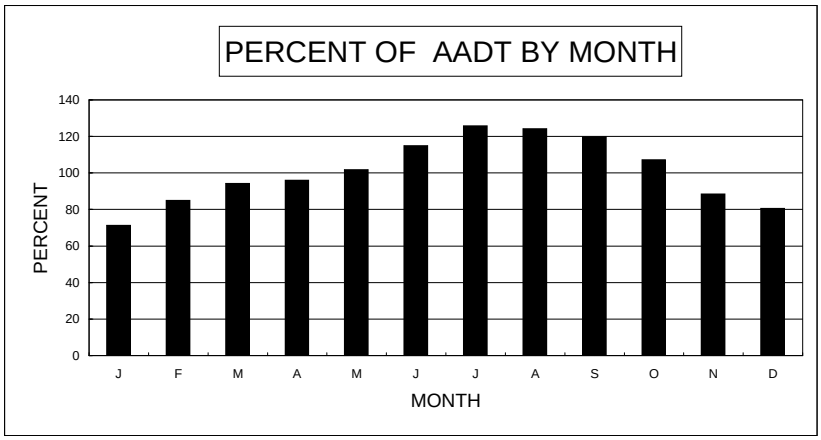

HISTORICAL RECORD		
YEAR	AADT	% OF PREVIOUS YEAR
2008	3,500	92.1%
2007	3,800	98.7%
2006	3,850	101.3%
2005	3,800	97.3%
2004	3,905	100.8%
2003	3,875	102.4%
2002	3,785	106.0%
2001	3,570	106.7%
2000	3,345	101.1%
1999	3,310	108.5%

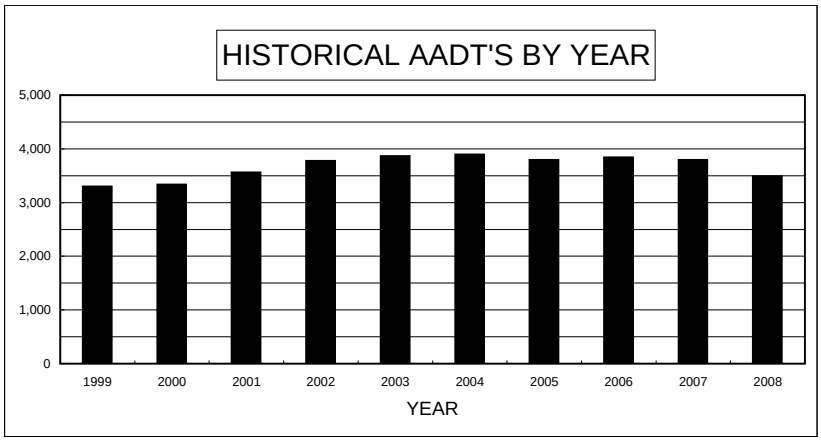

DAY OF WEEK		
DAY	ADT	% OF AADT
SUN	3,807	108.8%
MON	3,331	95.2%
TUE	3,184	91.0%
WED	3,273	93.5%
THU	3,394	97.0%
FRI	4,055	115.9%
SAT	3,647	104.2%
AVG WEEKDAY	3,296	94.2%
AVG WEEKEND	3,727	106.5%

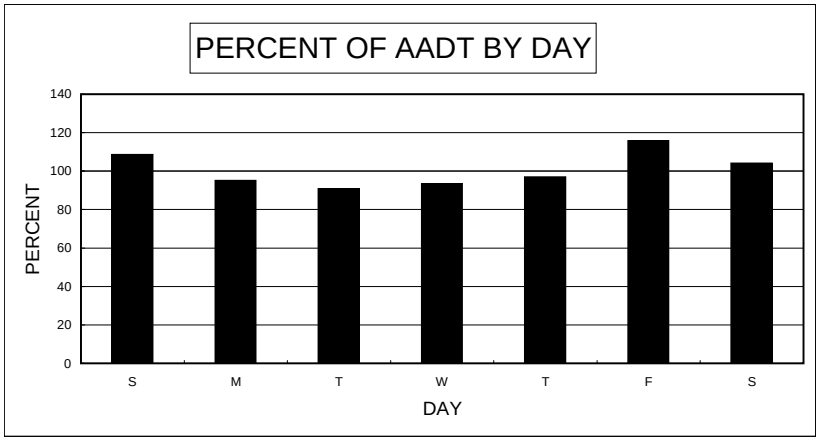

PERCENT DESIGN HOUR VOLUME (DHV) IS OF ANNUAL AVERAGE	13.3%
PERCENT HIGH DIRECTION IS OF DHV	53.4%

ATR 0053130

SR-756 (CENTERVILLE RD) 0.2 MI. N. OF DRESSLERVILLE RD.

MONTHLY PERCENT		
MONTH	MADT	% OF AADT
JANUARY	7,743	91.1%
FEBRUARY	8,309	97.7%
MARCH	8,736	102.8%
APRIL	8,840	104.0%
MAY	8,720	102.6%
JUNE	9,152	107.7%
JULY	8,572	100.8%
AUGUST	8,805	103.6%
SEPTEMBER	8,729	102.7%
OCTOBER	8,536	100.4%
NOVEMBER	8,202	96.5%
DECEMBER	8,013	94.3%

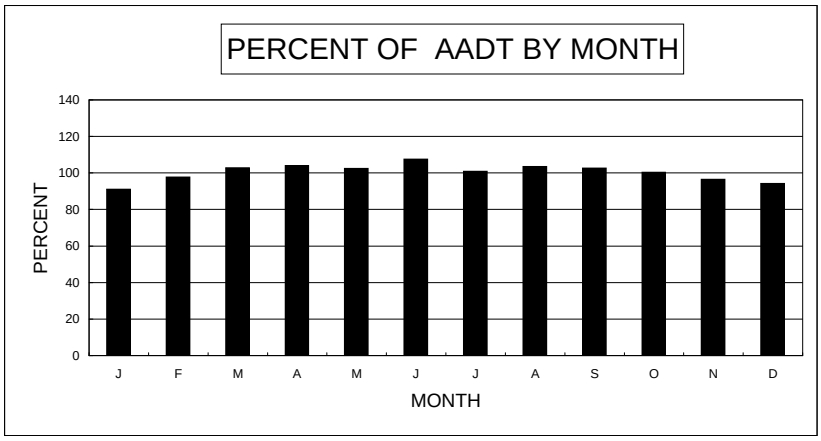

HISTORICAL RECORD		
YEAR	AADT	% OF PREVIOUS YEAR
2008	8,500	97.7%
2007	8,700	98.3%
2006	8,850	100.6%
2005	8,800	94.7%
2004	9,297	107.9%
2003	8,620	100.5%
2002	8,580	99.7%
2001	8,610	
2000		
1999		

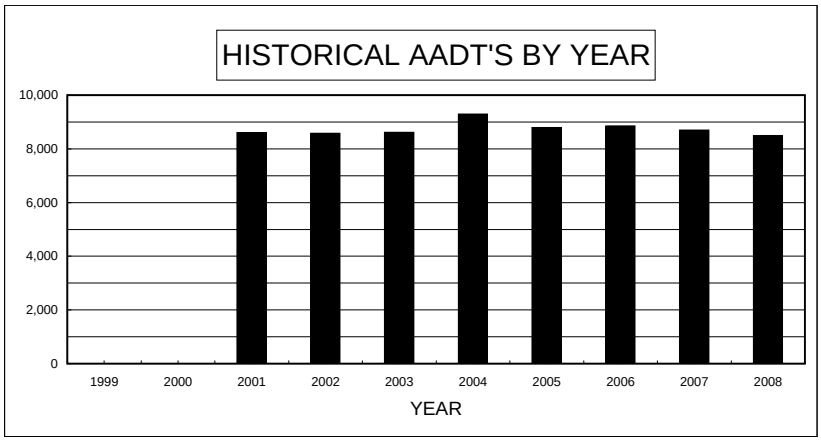

DAY OF WEEK		
DAY	ADT	% OF AADT
SUN	6,769	79.6%
MON	8,607	101.3%
TUE	8,858	104.2%
WED	9,158	107.7%
THU	8,903	104.7%
FRI	9,524	112.0%
SAT	7,889	92.8%
AVG WEEKDAY	8,882	104.5%
AVG WEEKEND	7,329	86.2%

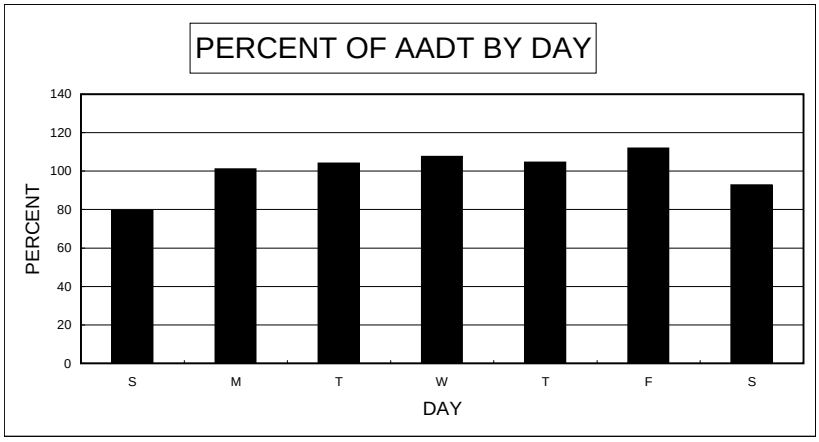

PERCENT DESIGN HOUR VOLUME (DHV) IS OF ANNUAL AVERAGE	10.3%
PERCENT HIGH DIRECTION IS OF DHV	59.2%

ATR 0053150

SR-207 (KINGSBURY GRADE) 0.5 MI. EAST OF US-50

MONTHLY PERCENT		
MONTH	MADT	% OF AADT
JANUARY	10,581	96.2%
FEBRUARY	11,534	104.9%
MARCH	11,865	107.9%
APRIL	10,359	94.2%
MAY	10,503	95.5%
JUNE	12,104	110.0%
JULY	13,832	125.7%
AUGUST	13,548	123.2%
SEPTEMBER	11,889	108.1%
OCTOBER	10,536	95.8%
NOVEMBER	9,435	85.8%
DECEMBER	9,953	90.5%

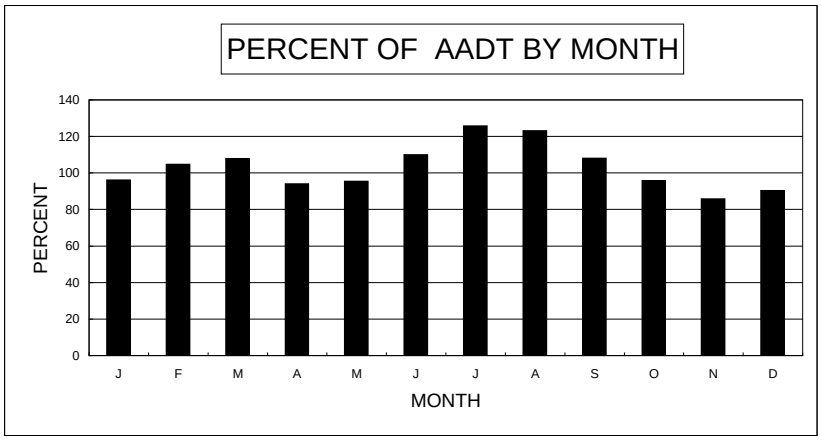

HISTORICAL RECORD		
YEAR	AADT	% OF PREVIOUS YEAR
2008	11,000	91.7%
2007	12,000	99.2%
2006	12,100	100.0%
2005	12,100	98.4%
2004	12,294	97.9%
2003	12,555	107.0%
2002	11,735	
2001		
2000		
1999		

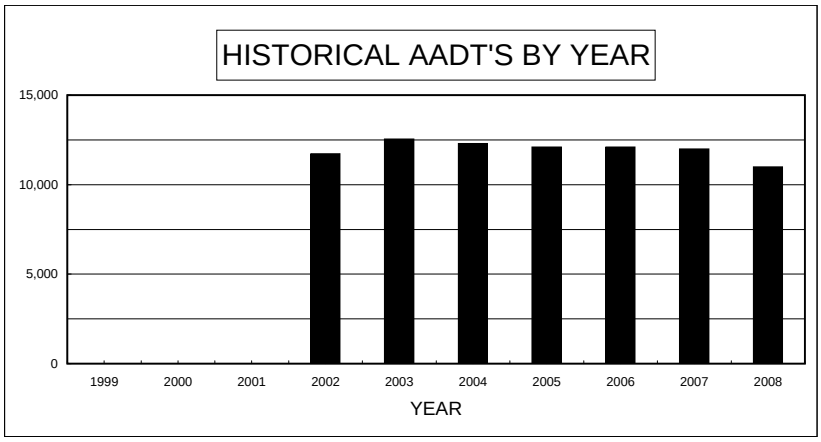

DAY OF WEEK		
DAY	ADT	% OF AADT
SUN	9,662	87.8%
MON	11,181	101.6%
TUE	11,462	104.2%
WED	11,583	105.3%
THU	11,689	106.3%
FRI	12,524	113.9%
SAT	11,314	102.9%
AVG WEEKDAY	11,479	104.4%
AVG WEEKEND	10,488	95.3%

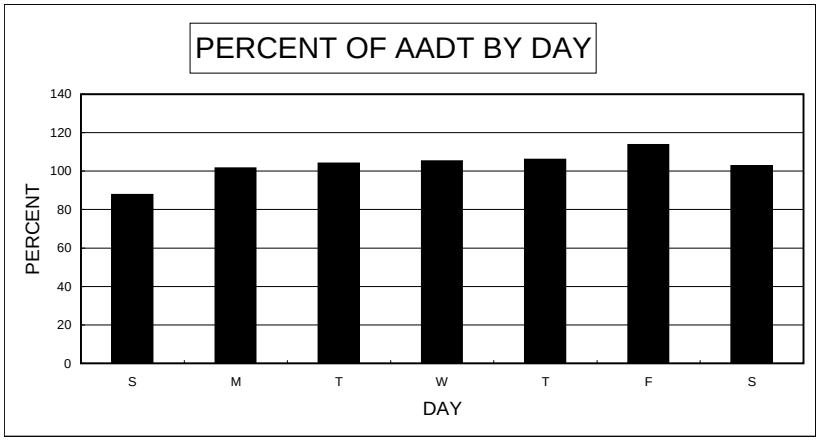

PERCENT DESIGN HOUR VOLUME (DHV) IS OF ANNUAL AVERAGE	10.3%
PERCENT HIGH DIRECTION IS OF DHV	54.6%

ATR 0053160

SR-88 0.35 MI. S. OF SR-756 (CENTERVILLE LANE)

MONTHLY PERCENT		
MONTH	MADT	% OF AADT
JANUARY		0.0%
FEBRUARY		0.0%
MARCH		0.0%
APRIL		0.0%
MAY		0.0%
JUNE		0.0%
JULY		0.0%
AUGUST		0.0%
SEPTEMBER		0.0%
OCTOBER	8,510	106.4%
NOVEMBER	7,819	97.7%
DECEMBER	7,666	95.8%

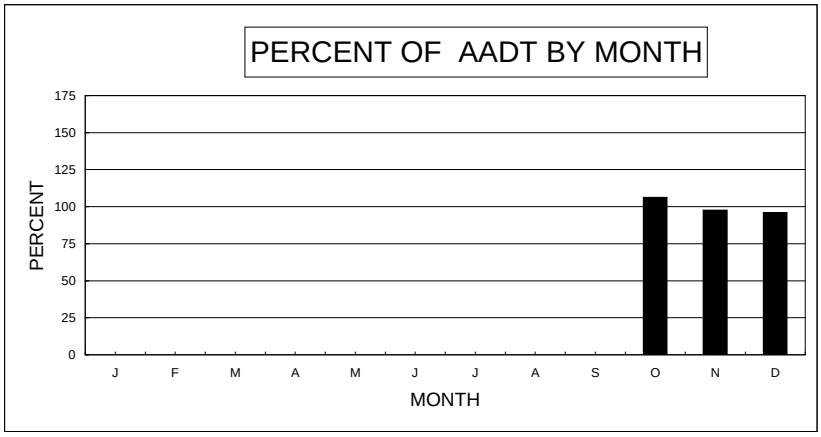

NEW SITE

HISTORICAL RECORD		
YEAR	AADT	% OF PREVIOUS YEAR
2008	8000	
2007		
2006		
2005		
2004		
2003		
2002		
2001		
2000		
1999		

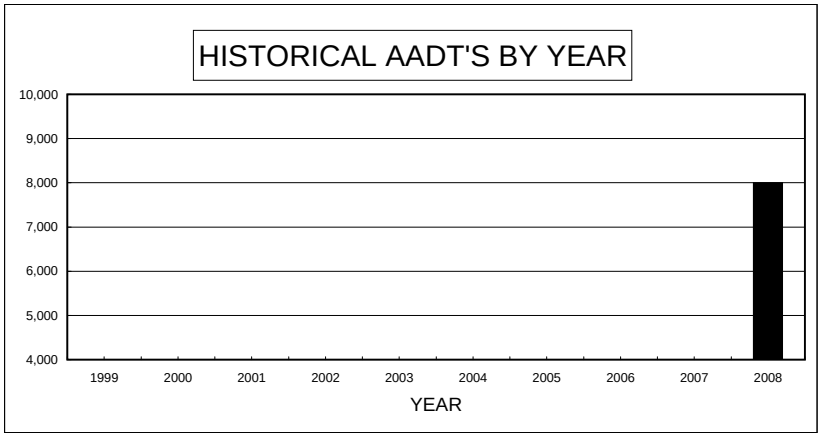

DAY OF WEEK		
DAY	ADT	% OF AADT
SUN	6,585	82.3%
MON	8,049	100.6%
TUE	8,332	104.2%
WED	8,505	106.3%
THU	8,359	104.5%
FRI	8,852	110.7%
SAT	7,305	91.3%
AVG WEEKDAY	8,311	103.9%
AVG WEEKEND	6,945	86.8%

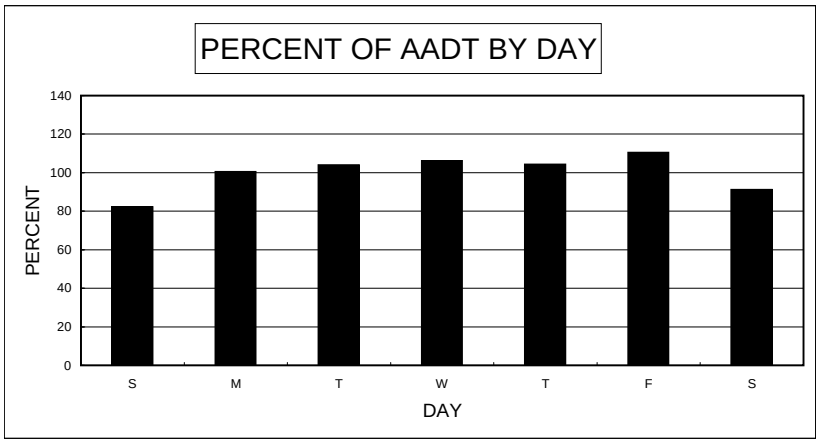

PERCENT DESIGN HOUR VOLUME (DHV) IS OF ANNUAL AVERAGE	N/A
PERCENT HIGH DIRECTION IS OF DHV	N/A

ATR 0071120

I-80 1.7 MI. E. OF THE US-93 INTERCHANGE

MONTHLY PERCENT		
MONTH	MADT	% OF AADT
JANUARY	3,752	70.8%
FEBRUARY	3,789	71.5%
MARCH	4,388	82.8%
APRIL	4,920	92.8%
MAY	5,597	105.6%
JUNE	6,480	122.3%
JULY	6,517	123.0%
AUGUST	6,675	125.9%
SEPTEMBER	5,980	112.8%
OCTOBER	5,391	101.7%
NOVEMBER	4,679	88.3%
DECEMBER	3,876	73.1%

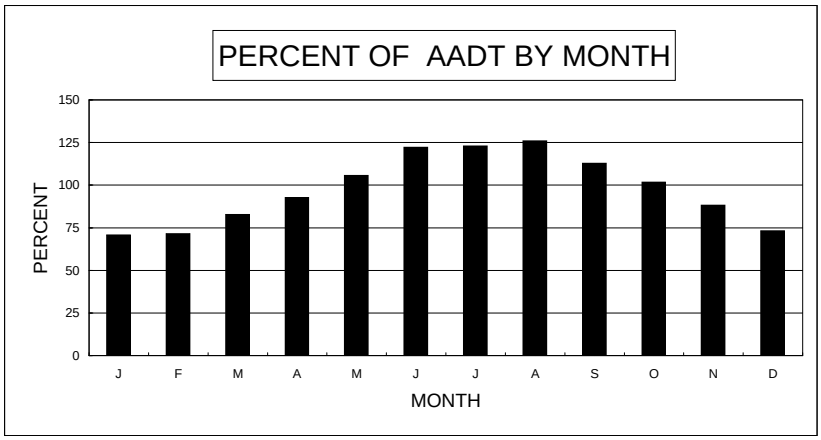

FEB & MAR ESTIMATED DUE TO CONSTRUCTION

HISTORICAL RECORD		
YEAR	AADT	% OF PREVIOUS YEAR
2008	5,300	94.6%
2007	5,600	104.7%
2006	5,350	101.9%
2005	5,250	107.4%
2004	4,888	93.1%
2003	5,250	98.4%
2002	5,335	104.3%
2001	5,115	96.4%
2000	5,305	103.1%
1999	5,145	105.1%

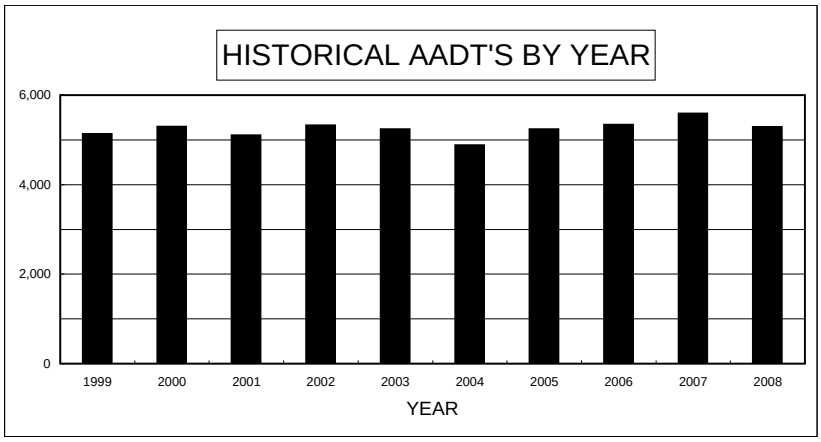

2003 AADT ESTIMATED

DAY OF WEEK		
DAY	ADT	% OF AADT
SUN	5,442	102.7%
MON	4,971	93.8%
TUE	5,416	102.2%
WED	5,766	108.8%
THU	5,713	107.8%
FRI	5,359	101.1%
SAT	5,075	95.8%
AVG WEEKDAY	5,467	103.1%
AVG WEEKEND	5,259	99.2%

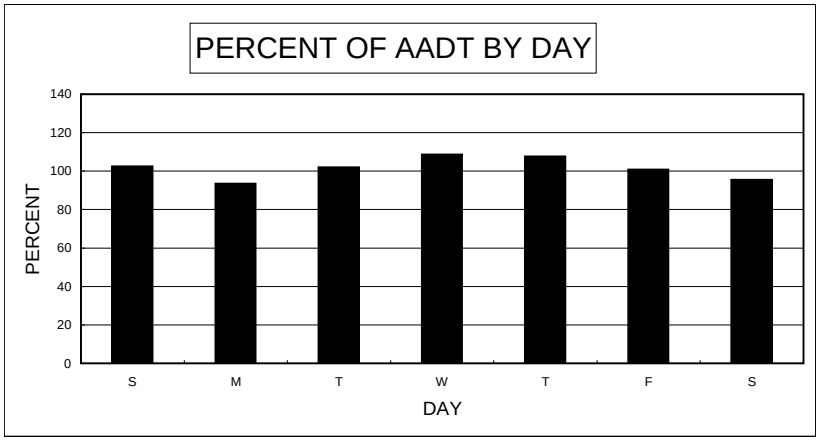

PERCENT DESIGN HOUR VOLUME (DHV) IS OF ANNUAL AVERAGE	9.9%
PERCENT HIGH DIRECTION IS OF DHV	57.1%

ATR 0072110

US-93 16.5 MI. S. OF THE NV / ID STATE LINE

MONTHLY PERCENT		
MONTH	MADT	% OF AADT
JANUARY	1,454	69.2%
FEBRUARY	1,595	76.0%
MARCH	2,151	102.5%
APRIL	2,053	97.7%
MAY	2,098	99.9%
JUNE	2,446	116.5%
JULY	2,554	121.6%
AUGUST	2,455	116.9%
SEPTEMBER	2,128	101.4%
OCTOBER	2,105	100.3%
NOVEMBER	1,966	93.6%
DECEMBER	1,669	79.5%

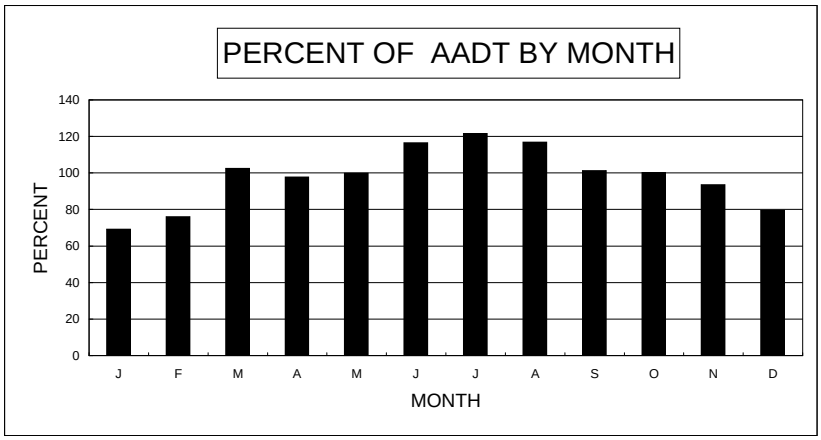

HISTORICAL RECORD		
YEAR	AADT	% OF PREVIOUS YEAR
2008	2,100	95.5%
2007	2,200	100.0%
2006	2,200	102.3%
2005	2,150	100.0%
2004	2,150	99.3%
2003	2,165	100.0%
2002	2,165	105.9%
2001	2,045	100.7%
2000	2,030	99.8%
1999	2,035	102.3%

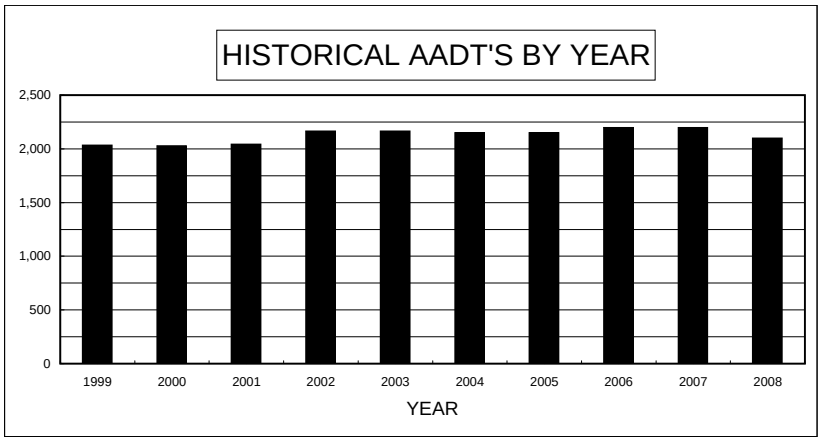

DAY OF WEEK		
DAY	ADT	% OF AADT
SUN	2,090	99.5%
MON	1,867	88.9%
TUE	1,979	94.2%
WED	2,093	99.7%
THU	2,064	98.3%
FRI	2,129	101.4%
SAT	2,171	103.4%
AVG WEEKDAY	2,001	95.3%
AVG WEEKEND	2,131	101.5%

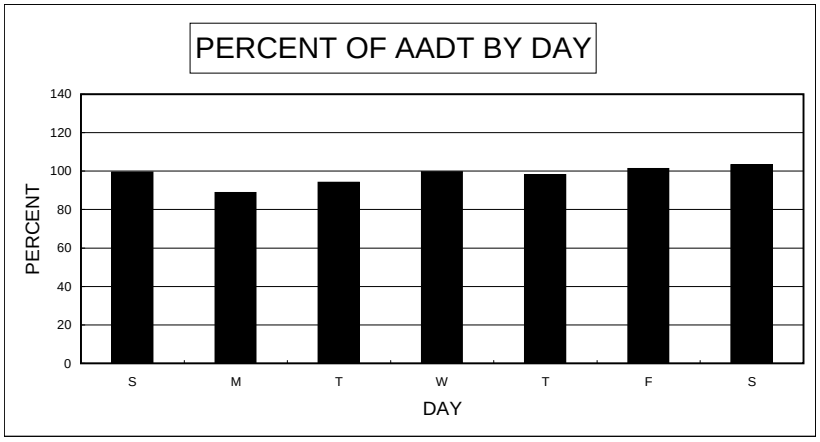

PERCENT DESIGN HOUR VOLUME (DHV) IS OF ANNUAL AVERAGE	11.1%
PERCENT HIGH DIRECTION IS OF DHV	52.8%

ATR 0073110

SR-227 (LAMOILLE HWY.) 2.4 MI. W. OF SR-228 (JIGGS RD.)

MONTHLY PERCENT		
MONTH	MADT	% OF AADT
JANUARY	12,581	89.9%
FEBRUARY	13,254	94.7%
MARCH	13,963	99.7%
APRIL	14,239	101.7%
MAY	14,674	104.8%
JUNE	14,614	104.4%
JULY	14,264	101.9%
AUGUST	14,616	104.4%
SEPTEMBER	14,620	104.4%
OCTOBER	14,488	103.5%
NOVEMBER	13,757	98.3%
DECEMBER	13,170	94.1%

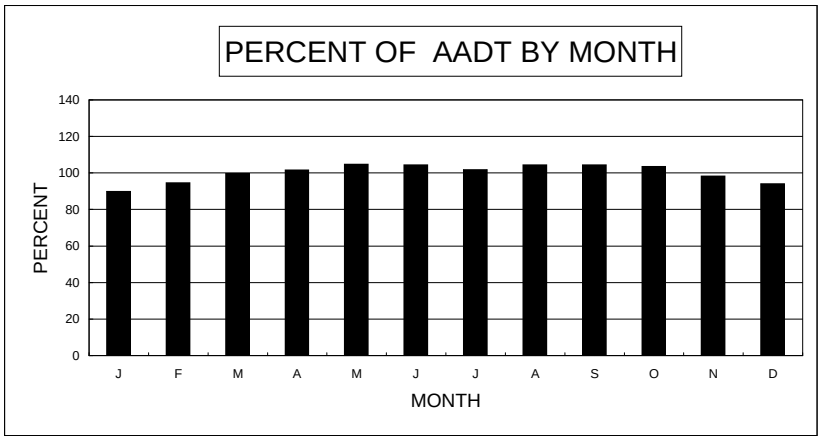

HISTORICAL RECORD		
YEAR	AADT	% OF PREVIOUS YEAR
2008	14,000	93.3%
2007	15,000	106.4%
2006	14,100	105.2%
2005	13,400	102.9%
2004	13,019	101.8%
2003	12,785	100.9%
2002	12,665	100.0%
2001	12,665	97.4%
2000	13,000	98.5%
1999	13,200	99.3%

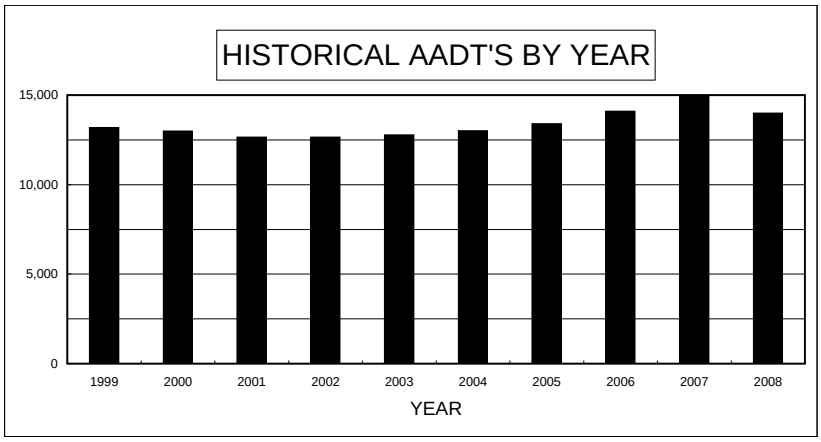

DAY OF WEEK		
DAY	ADT	% OF AADT
SUN	9,389	67.1%
MON	14,798	105.7%
TUE	15,167	108.3%
WED	15,397	110.0%
THU	15,148	108.2%
FRI	15,718	112.3%
SAT	12,522	89.4%
AVG WEEKDAY	15,128	108.1%
AVG WEEKEND	10,956	78.3%

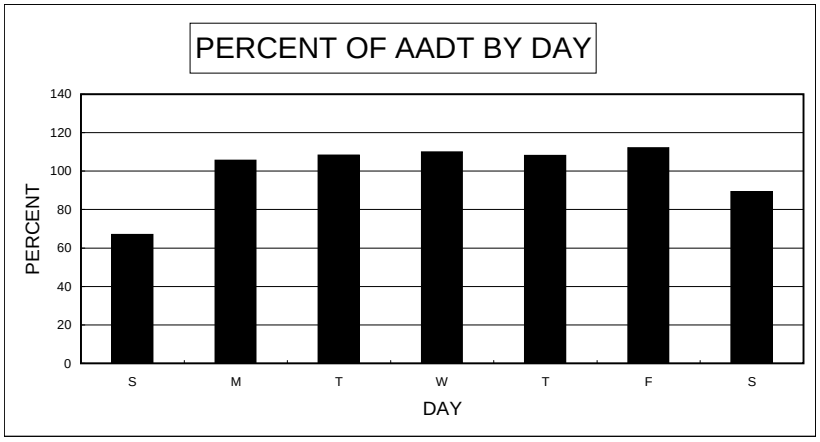

PERCENT DESIGN HOUR VOLUME (DHV) IS OF ANNUAL AVERAGE	11.6%
PERCENT HIGH DIRECTION IS OF DHV	78.2%

ATR 0075210

IDAHO ST. 600 FT. E. OF CONVENTION CENTER DR.

MONTHLY PERCENT		
MONTH	MADT	% OF AADT
JANUARY	15,660	87.0%
FEBRUARY	16,779	93.2%
MARCH	17,294	96.1%
APRIL	17,858	99.2%
MAY	18,371	102.1%
JUNE	19,106	106.1%
JULY	18,290	101.6%
AUGUST	18,387	102.2%
SEPTEMBER	18,447	102.5%
OCTOBER	17,916	99.5%
NOVEMBER	16,552	92.0%
DECEMBER	16,230	90.2%

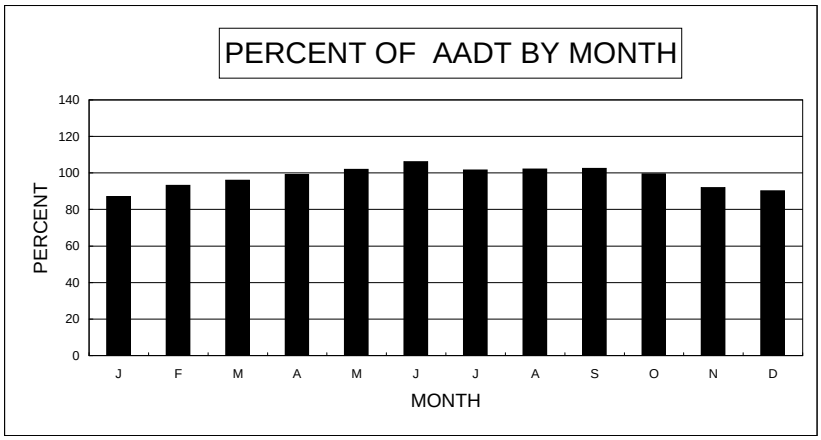

HISTORICAL RECORD		
YEAR	AADT	% OF PREVIOUS YEAR
2008	18,000	94.7%
2007	19,000	100.5%
2006	18,900	103.8%
2005	18,200	101.3%
2004	17,962	106.4%
2003	16,885	96.5%
2002	17,495	94.2%
2001	18,575	95.2%
2000	19,505	97.4%
1999	20,025	98.4%

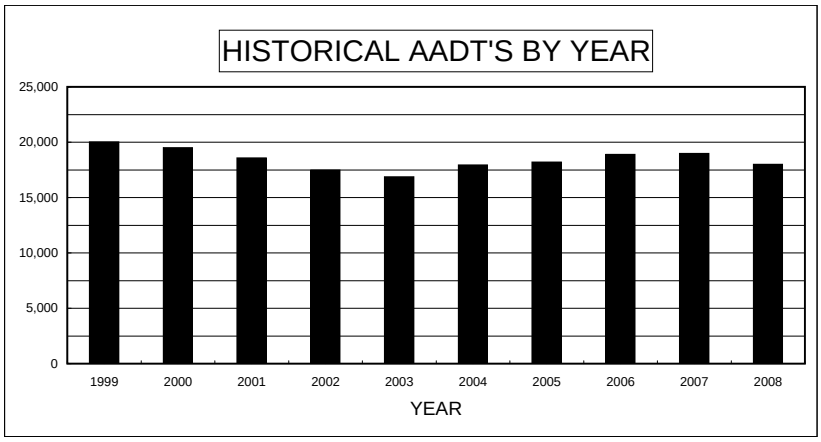

DAY OF WEEK		
DAY	ADT	% OF AADT
SUN	10,635	59.1%
MON	18,489	102.7%
TUE	18,904	105.0%
WED	19,236	106.9%
THU	18,979	105.4%
FRI	21,120	117.3%
SAT	15,657	87.0%
AVG WEEKDAY	18,902	105.0%
AVG WEEKEND	13,146	73.0%

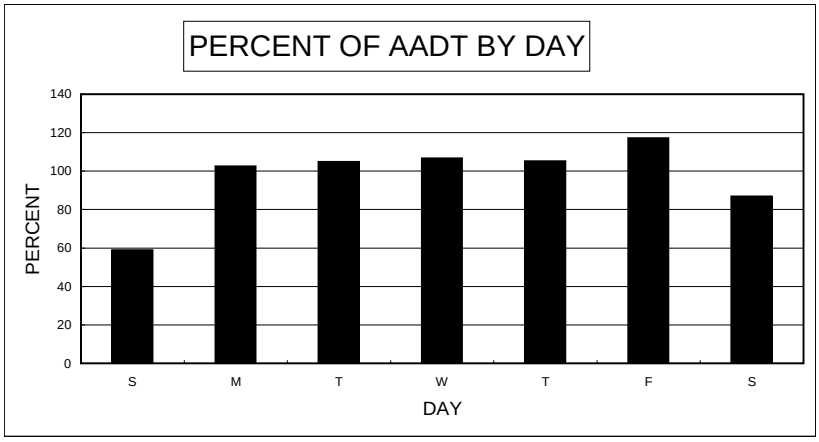

PERCENT DESIGN HOUR VOLUME (DHV) IS OF ANNUAL AVERAGE	10.9%
PERCENT HIGH DIRECTION IS OF DHV	50.7%

ATR 0075230

I-80 0.8 MI. W. OF SR-278 (W. CARLIN INTERCHANGE)

MONTHLY PERCENT		
MONTH	MADT	% OF AADT
JANUARY	4,851	70.3%
FEBRUARY	5,186	75.2%
MARCH	6,086	88.2%
APRIL	6,725	97.5%
MAY	7,464	108.2%
JUNE	8,574	124.3%
JULY	8,680	125.8%
AUGUST	8,722	126.4%
SEPTEMBER	7,806	113.1%
OCTOBER	7,271	105.4%
NOVEMBER	6,374	92.4%
DECEMBER	5,391	78.1%

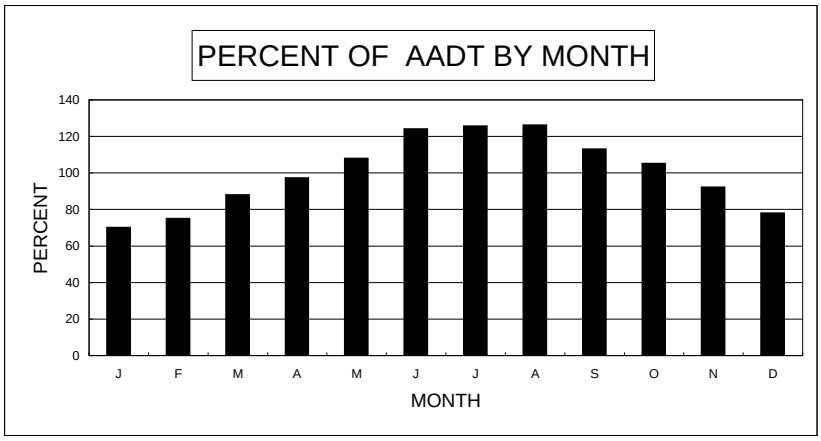

HISTORICAL RECORD		
YEAR	AADT	% OF PREVIOUS YEAR
2008	6,900	89.6%
2007	7,700	105.5%
2006	7,300	102.8%
2005	7,100	101.2%
2004	7,015	100.9%
2003	6,955	99.7%
2002	6,975	101.9%
2001	6,845	96.6%
2000	7,085	99.0%
1999	7,155	111.8%

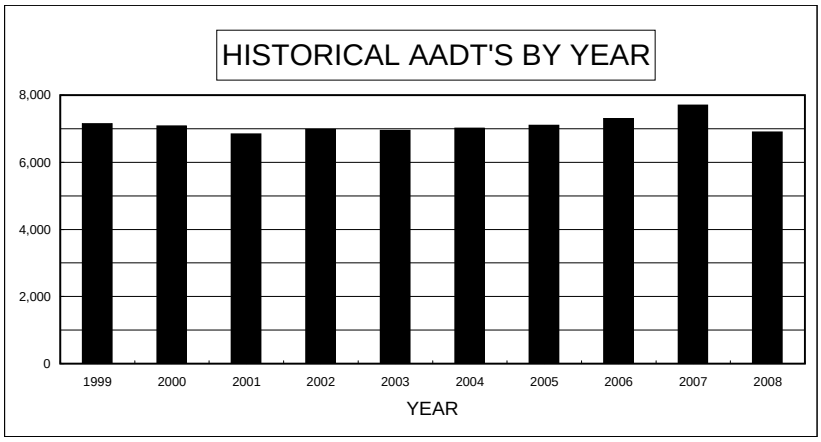

DAY OF WEEK		
DAY	ADT	% OF AADT
SUN	6,507	94.3%
MON	6,602	95.7%
TUE	7,041	102.0%
WED	7,385	107.0%
THU	7,473	108.3%
FRI	7,091	102.8%
SAT	6,392	92.6%
AVG WEEKDAY	7,125	103.3%
AVG WEEKEND	6,450	93.5%

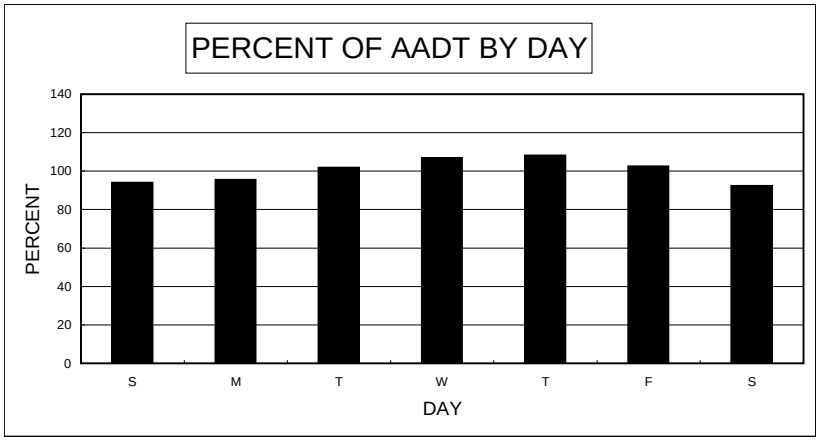

PERCENT DESIGN HOUR VOLUME (DHV) IS OF ANNUAL AVERAGE	9.9%
PERCENT HIGH DIRECTION IS OF DHV	57.7%

ATR 0075240

SR-225 (MOUNTAIN CITY HWY.) 0.1 MI. N. OF SR-226

MONTHLY PERCENT		
MONTH	MADT	% OF AADT
JANUARY	469	88.5%
FEBRUARY	511	96.4%
MARCH	530	99.9%
APRIL	581	109.6%
MAY	608	114.8%
JUNE	757	142.8%
JULY	749	141.4%
AUGUST	620	116.9%
SEPTEMBER	445	83.9%
OCTOBER	477	90.0%
NOVEMBER	369	69.6%
DECEMBER	263	49.6%

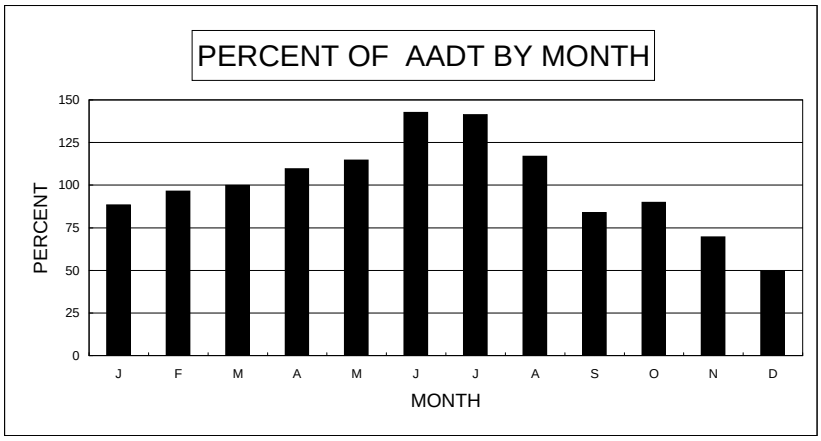

HISTORICAL RECORD		
YEAR	AADT	% OF PREVIOUS YEAR
2008	530	84.1%
2007	630	92.6%
2006	680	117.2%
2005	580	90.6%
2004	640	110.3%
2003	580	
2002		
2001		
2000		
1999		

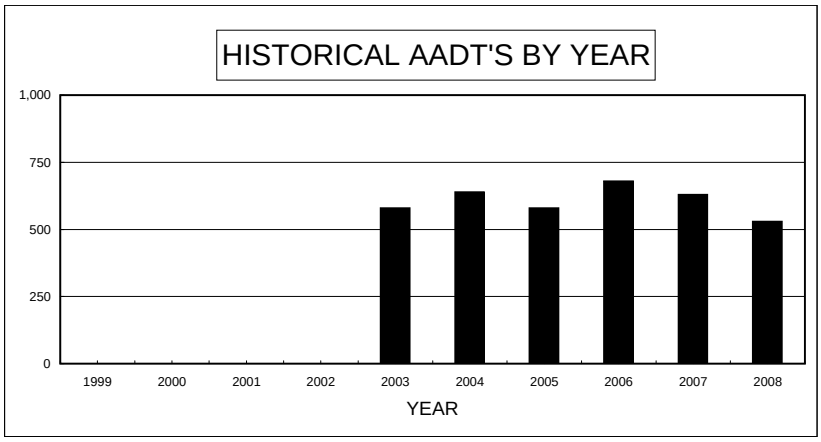

DAY OF WEEK		
DAY	ADT	% OF AADT
SUN	472	89.1%
MON	531	100.2%
TUE	513	96.8%
WED	537	101.3%
THU	567	107.0%
FRI	629	118.7%
SAT	470	88.7%
AVG WEEKDAY	537	101.3%
AVG WEEKEND	471	88.9%

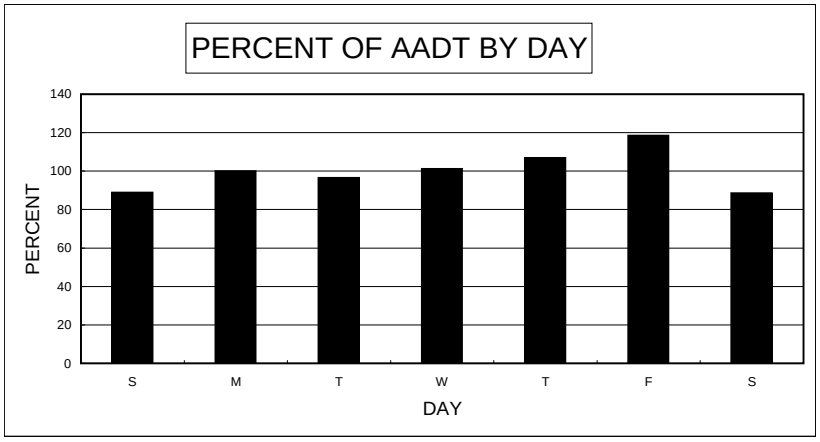

PERCENT DESIGN HOUR VOLUME (DHV) IS OF ANNUAL AVERAGE	15.2%
PERCENT HIGH DIRECTION IS OF DHV	65.4%[4]

ATR 0075250

5TH ST. 300 FT. S. OF SPRUCE RD.

MONTHLY PERCENT		
MONTH	MADT	% OF AADT
JANUARY	7,720	94.1%
FEBRUARY	8,246	100.6%
MARCH	8,535	104.1%
APRIL	8,768	106.9%
MAY	9,631	117.5%
JUNE	6,587	80.3%
JULY	7,606	92.8%
AUGUST	8,143	99.3%
SEPTEMBER	8,744	106.6%
OCTOBER	8,525	104.0%
NOVEMBER	7,876	96.0%
DECEMBER	7,720	94.1%

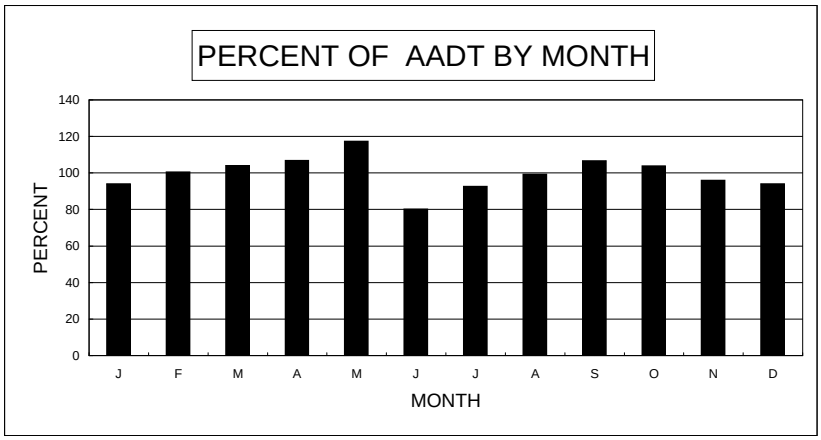

JULY THROUGH DEC ESTIMATED DUE TO CONSTRUCTION

HISTORICAL RECORD		
YEAR	AADT	% OF PREVIOUS YEAR
2008	8,200	95.3%
2007	8,600	97.7%
2006	8,800	108.6%
2005	8,100	97.7%
2004	8,294	102.5%
2003	8,090	
2002	7,950	
2001		
2000		
1999		

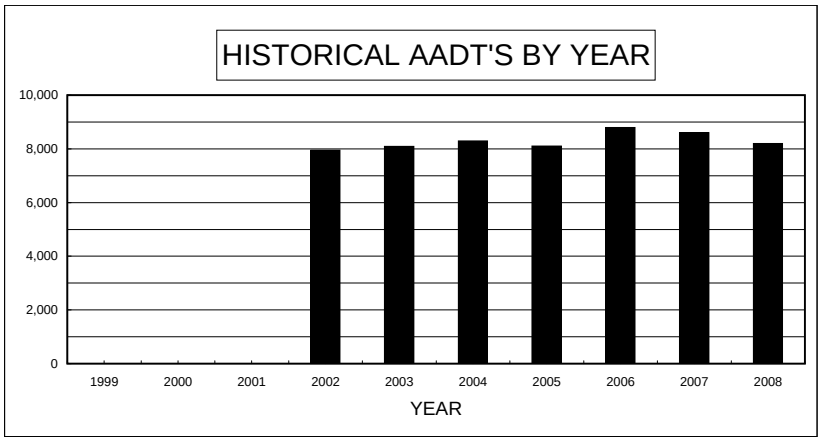

DAY OF WEEK		
DAY	ADT	% OF AADT
SUN	5,383	65.6%
MON	8,907	108.6%
TUE	8,917	108.7%
WED	9,139	111.5%
THU	9,062	110.5%
FRI	9,323	113.7%
SAT	7,003	85.4%
AVG WEEKDAY	9,006	109.8%
AVG WEEKEND	6,193	75.5%

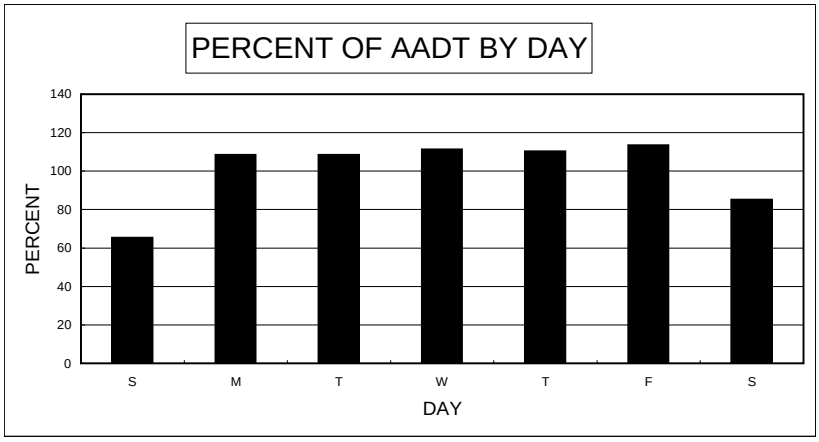

PERCENT DESIGN HOUR VOLUME (DHV) IS OF ANNUAL AVERAGE	11.1%
PERCENT HIGH DIRECTION IS OF DHV	53.6%

ATR 0075260

I-80 3.5 MI. E. OF THE OSINO INTCH.

MONTHLY PERCENT		
MONTH	MADT	% OF AADT
JANUARY	5,682	71.9%
FEBRUARY	6,158	77.9%
MARCH	7,051	89.3%
APRIL	7,619	96.4%
MAY	8,429	106.7%
JUNE	9,595	121.4%
JULY	9,649	122.1%
AUGUST	9,674	122.5%
SEPTEMBER	8,717	110.3%
OCTOBER	8,211	103.9%
NOVEMBER	7,409	93.8%
DECEMBER	6,287	79.6%

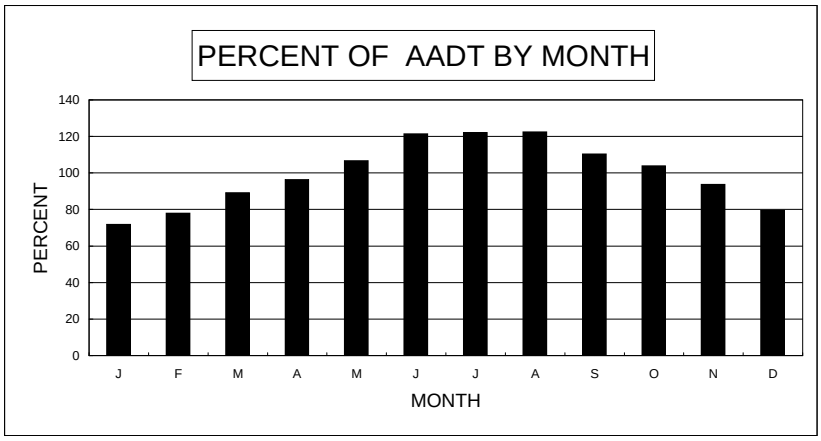

HISTORICAL RECORD		
YEAR	AADT	% OF PREVIOUS YEAR
2008	7,900	92.9%
2007	8,500	104.3%
2006	8,150	103.8%
2005	7,850	100.5%
2004	7,808	
2003		
2002		
2001		
2000		
1999		

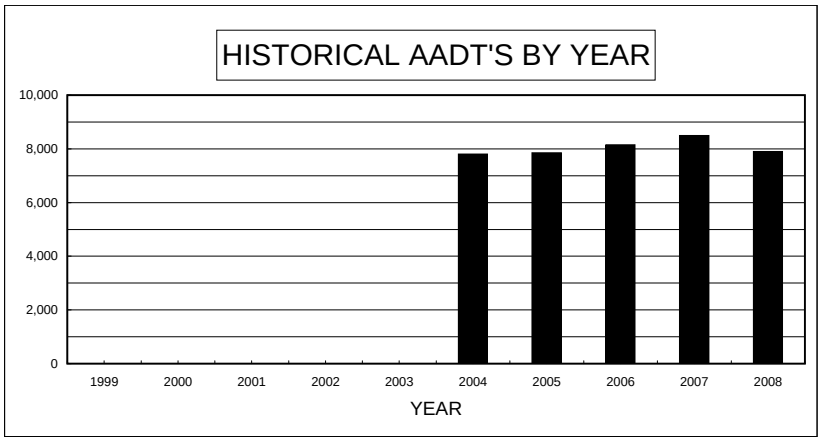

DAY OF WEEK		
DAY	ADT	% OF AADT
SUN	7,460	94.4%
MON	7,481	94.7%
TUE	7,933	100.4%
WED	8,210	103.9%
THU	8,315	105.3%
FRI	8,172	103.4%
SAT	7,542	95.5%
AVG WEEKDAY	7,985	101.1%
AVG WEEKEND	7,501	94.9%

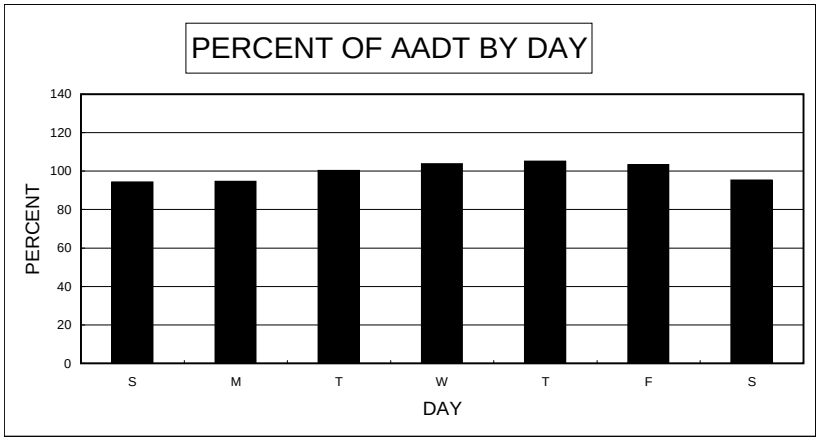

PERCENT DESIGN HOUR VOLUME (DHV) IS OF ANNUAL AVERAGE	9.5%
PERCENT HIGH DIRECTION IS OF DHV	51.5%

ATR 0092110

US-95 12.6 MI N. OF THE NYE / ESMERALDA COUNTY LINE

MONTHLY PERCENT		
MONTH	MADT	% OF AADT
JANUARY	1,434	75.5%
FEBRUARY	1,571	82.7%
MARCH	1,996	105.1%
APRIL	1,886	99.3%
MAY	1,954	102.8%
JUNE	2,082	109.6%
JULY	2,023	106.5%
AUGUST	2,163	113.8%
SEPTEMBER	1,948	102.5%
OCTOBER	1,893	99.6%
NOVEMBER	1,831	96.4%
DECEMBER	1,656	87.2%

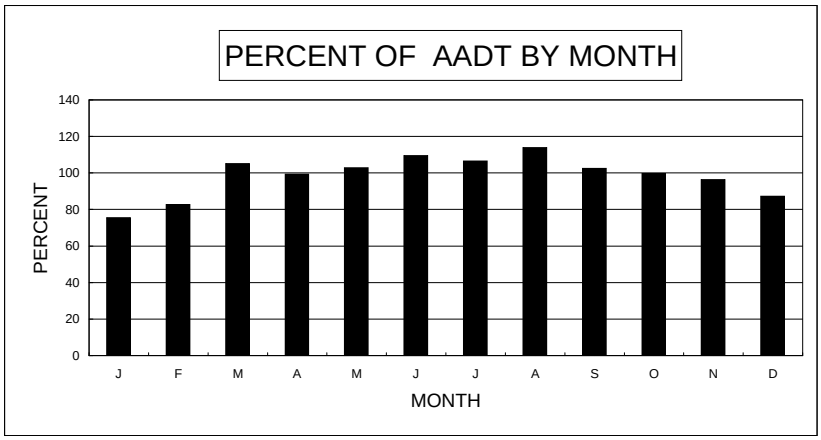

MAY ESTIMATED DUE TO CONSTRUCTION

HISTORICAL RECORD		
YEAR	AADT	% OF PREVIOUS YEAR
2008	1,900	95.0%
2007	2,000	100.0%
2006	2,000	97.6%
2005	2,050	97.9%
2004	2,094	101.2%
2003	2,070	102.7%
2002	2,015	102.5%
2001	1,965	100.8%
2000	1,950	100.5%
1999	1,940	105.1%

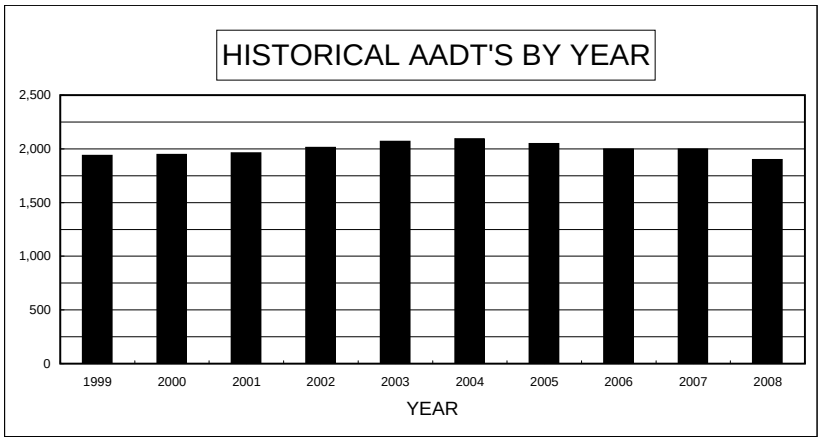

DAY OF WEEK		
DAY	ADT	% OF AADT
SUN	1,982	104.3%
MON	1,828	96.2%
TUE	1,740	91.6%
WED	1,826	96.1%
THU	1,912	100.6%
FRI	2,053	108.1%
SAT	1,694	89.2%
AVG WEEKDAY	1,827	96.1%
AVG WEEKEND	1,838	96.7%

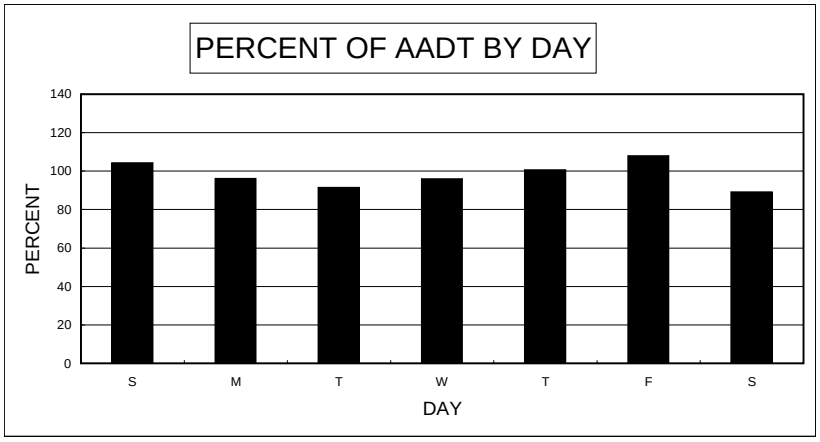

PERCENT DESIGN HOUR VOLUME (DHV) IS OF ANNUAL AVERAGE	13.5%
PERCENT HIGH DIRECTION IS OF DHV	59.9%

ATR 0092120

US-95 0.10 MI. S. OF SR-266 (LIDA JCT)

MONTHLY PERCENT		
MONTH	MADT	% OF AADT
JANUARY	1,544	77.2%
FEBRUARY	1,699	84.9%
MARCH	2,197	109.9%
APRIL	2,038	101.9%
MAY	2,111	105.5%
JUNE	2,146	107.3%
JULY	2,138	106.9%
AUGUST	2,300	115.0%
SEPTEMBER *	2,058	102.9%
OCTOBER	1,994	99.7%
NOVEMBER	1,957	97.9%
DECEMBER	1,776	88.8%

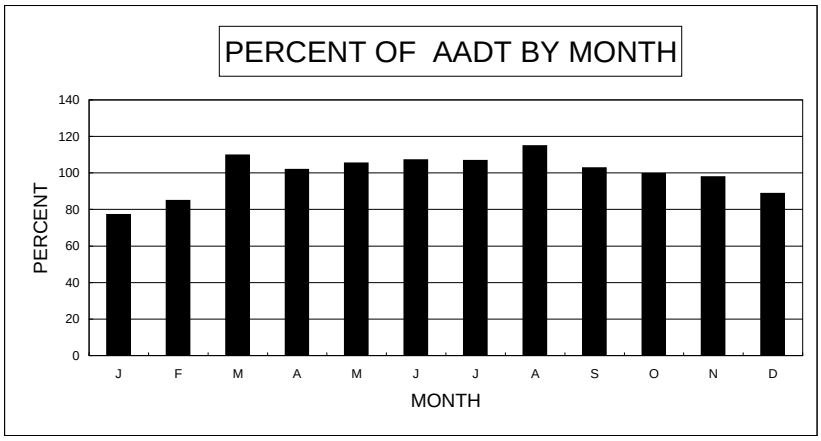

HISTORICAL RECORD		
YEAR	AADT	% OF PREVIOUS YEAR
2008	2,000	90.9%
2007	2,200	102.3%
2006	2,150	100.0%
2005	2,150	96.2%
2004	2,236	102.8%
2003	2,175	101.9%
2002	2,135	105.2%
2001	2,030	102.3%
2000	1,985	98.5%
1999	2,015	105.5%

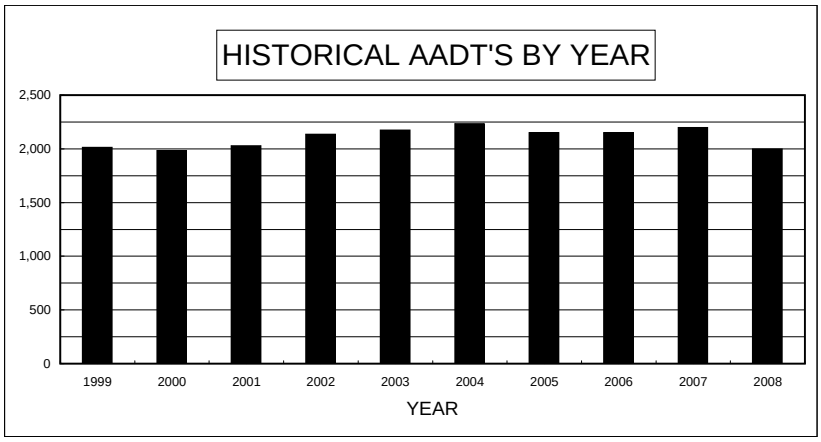

DAY OF WEEK		
DAY	ADT	% OF AADT
SUN	2,181	109.1%
MON	1,950	97.5%
TUE	1,844	92.2%
WED	1,909	95.5%
THU	2,033	101.7%
FRI	2,233	111.7%
SAT	1,827	91.4%
AVG WEEKDAY	1,934	96.7%
AVG WEEKEND	2,004	100.2%

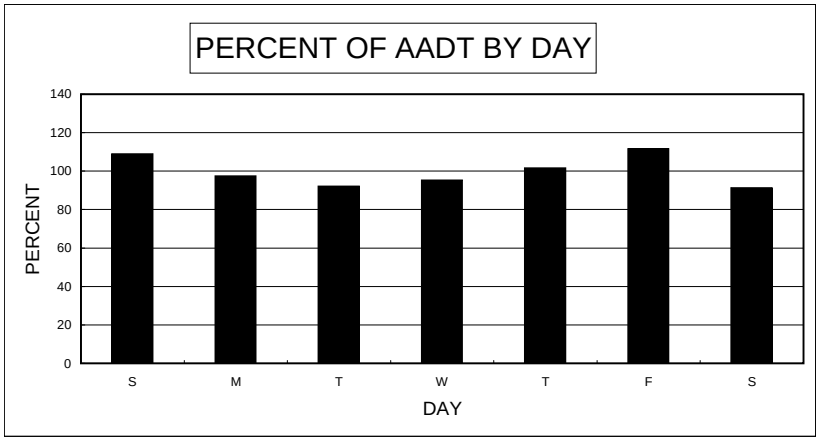

PERCENT DESIGN HOUR VOLUME (DHV) IS OF ANNUAL AVERAGE	13.6%
PERCENT HIGH DIRECTION IS OF DHV	52.9%

ATR 0131120

SR-294 (GRASS VALLEY RD) 0.4 MI. SOUTH OF SR-787 (HANSON ST)

MONTHLY PERCENT		
MONTH	MADT	% OF AADT
JANUARY	8,307	94.4%
FEBRUARY	8,675	98.6%
MARCH	8,924	101.4%
APRIL	9,275	105.4%
MAY	9,473	107.6%
JUNE	9,033	102.7%
JULY	8,805	100.1%
AUGUST	8,745	99.4%
SEPTEMBER	9,014	102.4%
OCTOBER	8,925	101.4%
NOVEMBER	8,483	96.4%
DECEMBER	8,100	92.0%

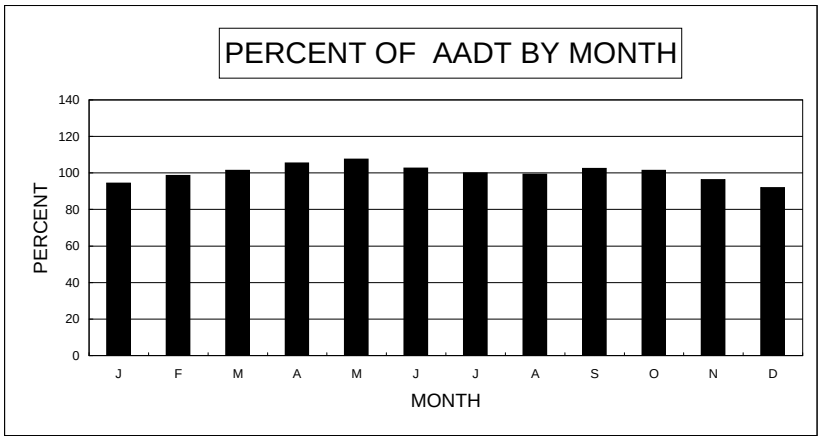

HISTORICAL RECORD		
YEAR	AADT	% OF PREVIOUS YEAR
2008	8,800	97.8%
2007	9,000	101.7%
2006	8,850	101.7%
2005	8,700	100.1%
2004	8,687	101.3%
2003	8,575	99.9%
2002	8,585	
2001		
2000		
1999		

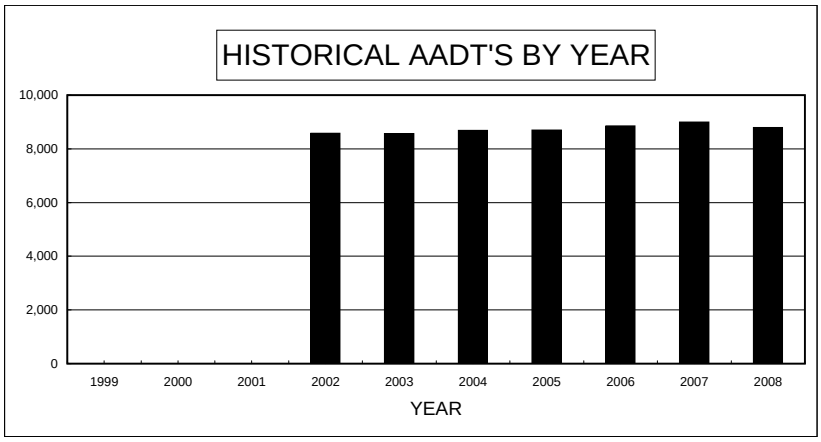

DAY OF WEEK		
DAY	ADT	% OF AADT
SUN	6,705	76.2%
MON	9,190	104.4%
TUE	9,318	105.9%
WED	9,454	107.4%
THU	9,298	105.7%
FRI	9,706	110.3%
SAT	8,022	91.2%
AVG WEEKDAY	9,315	105.9%
AVG WEEKEND	7,364	83.7%

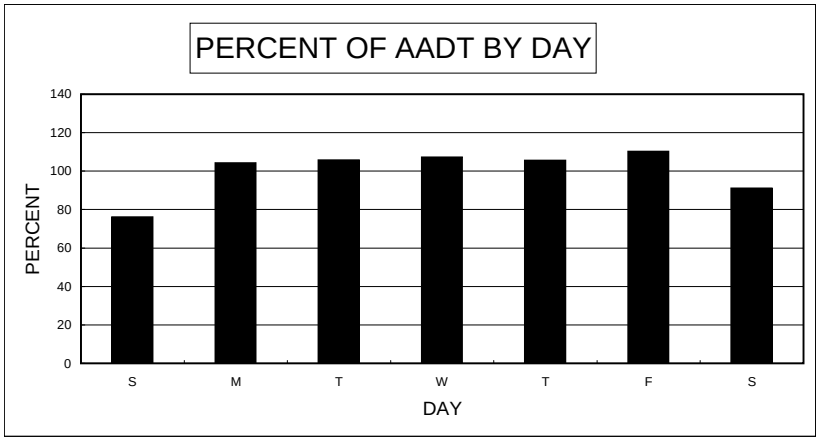

PERCENT DESIGN HOUR VOLUME (DHV) IS OF ANNUAL AVERAGE	10.0%
PERCENT HIGH DIRECTION IS OF DHV	62.9%

ATR 0132120

US-95 0.2 MI N. OF SR-293 (KINGS RIVER VALLEY RD)

MONTHLY PERCENT		
MONTH	MADT	% OF AADT
JANUARY	948	67.7%
FEBRUARY	1,040	74.3%
MARCH	1,401	100.1%
APRIL	1,309	93.5%
MAY	1,428	102.0%
JUNE	1,632	116.6%
JULY	1,688	120.6%
AUGUST	1,612	115.1%
SEPTEMBER	1,416	101.1%
OCTOBER	1,402	100.1%
NOVEMBER	1,410	100.7%
DECEMBER	1,111	79.3%

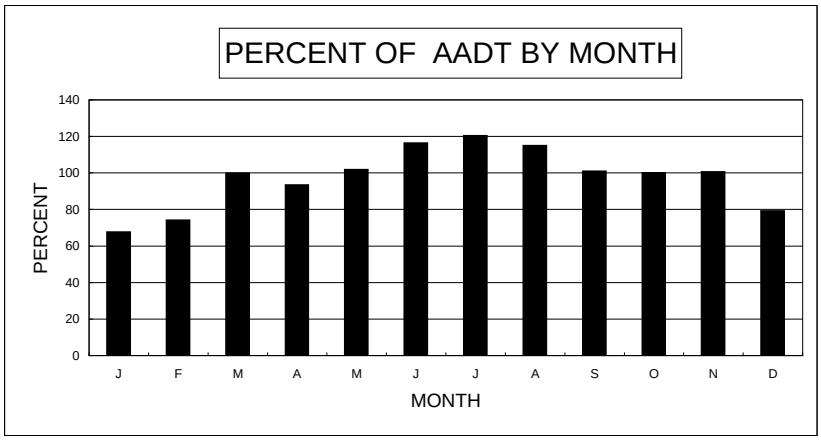

HISTORICAL RECORD		
YEAR	AADT	% OF PREVIOUS YEAR
2008	1,400	93.3%
2007	1,500	93.8%
2006	1,600	103.2%
2005	1,550	103.3%
2004	1,500	101.0%
2003	1,485	102.8%
2002	1,445	105.9%
2001	1,365	102.2%
2000	1,335	95.7%
1999	1,395	106.9%

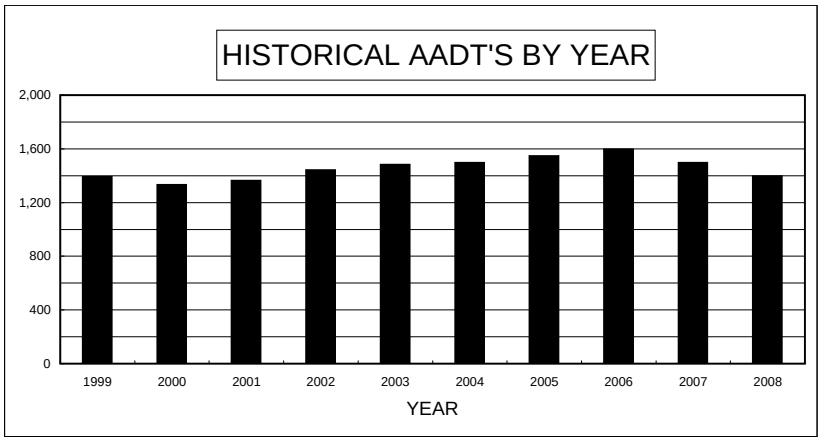

DAY OF WEEK		
DAY	ADT	% OF AADT
SUN	1,369	97.8%
MON	1,323	94.5%
TUE	1,327	94.8%
WED	1,392	99.4%
THU	1,435	102.5%
FRI	1,450	103.6%
SAT	1,269	90.6%
AVG WEEKDAY	1,369	97.8%
AVG WEEKEND	1,319	94.2%

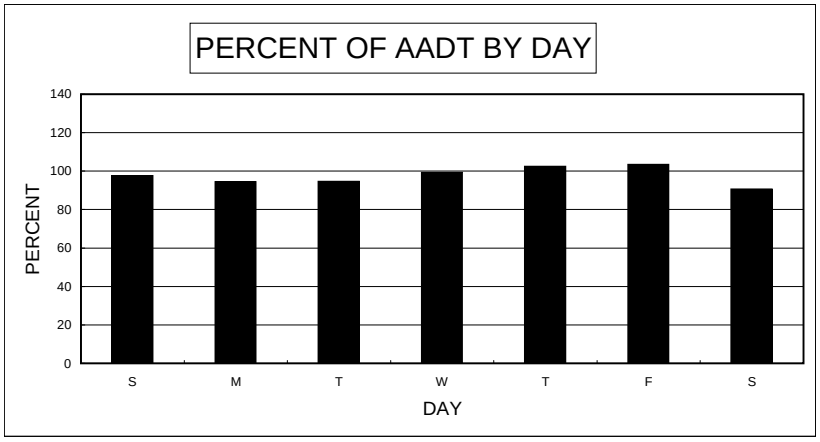

PERCENT DESIGN HOUR VOLUME (DHV) IS OF ANNUAL AVERAGE	14.1%
PERCENT HIGH DIRECTION IS OF DHV	58.5%

ATR 0132130

I-80 7.6 MI. W. OF SR-305 (BATTLE MOUNTAIN RD.)

MONTHLY PERCENT		
MONTH	MADT	% OF AADT
JANUARY	4,617	71.0%
FEBRUARY	5,003	77.0%
MARCH	5,893	90.7%
APRIL	6,419	98.8%
MAY	7,107	109.3%
JUNE	8,040	123.7%
JULY	8,046	123.8%
AUGUST	8,023	123.4%
SEPTEMBER	7,282	112.0%
OCTOBER	6,859	105.5%
NOVEMBER	6,077	93.5%
DECEMBER	5,112	78.7%

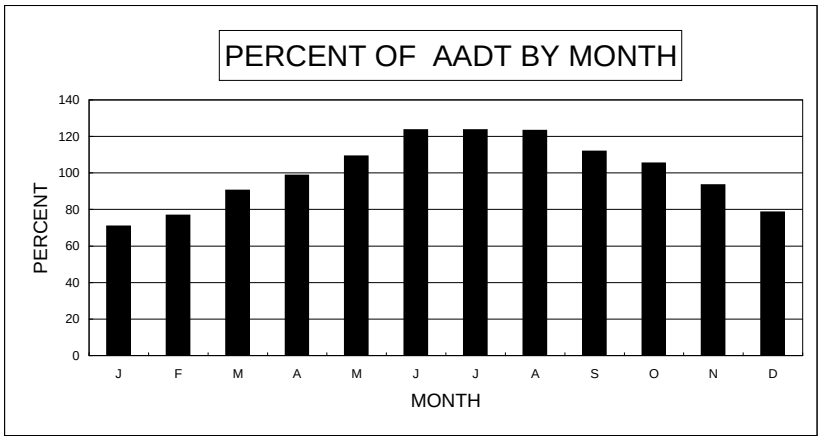

HISTORICAL RECORD		
YEAR	AADT	% OF PREVIOUS YEAR
2008	6,500	90.3%
2007	7,200	100.7%
2006	7,150	100.0%
2005	7,150	102.8%
2004	6,953	102.6%
2003	6,780	99.9%
2002	6,785	104.2%
2001	6,510	
2000		
1999		

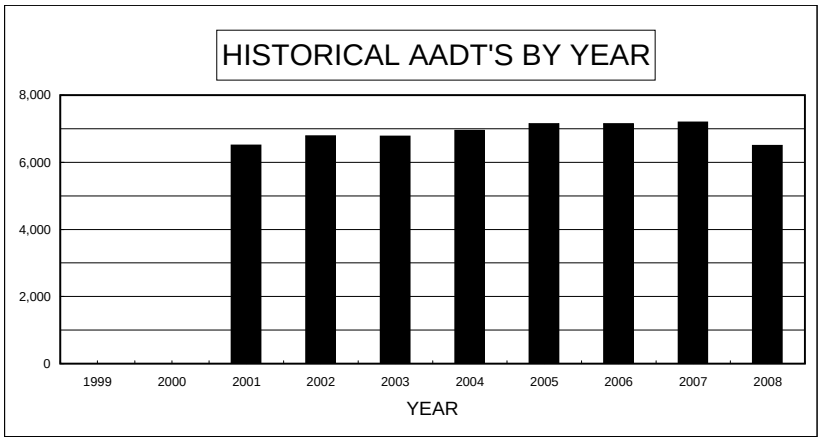

DAY OF WEEK		
DAY	ADT	% OF AADT
SUN	6,292	96.8%
MON	6,204	95.4%
TUE	6,612	101.7%
WED	6,907	106.3%
THU	7,034	108.2%
FRI	6,701	103.1%
SAT	6,027	92.7%
AVG WEEKDAY	6,689	102.9%
AVG WEEKEND	6,160	94.8%

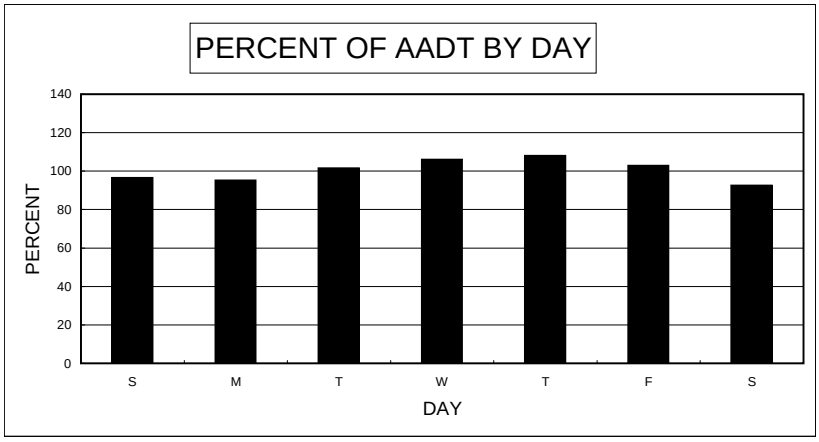

PERCENT DESIGN HOUR VOLUME (DHV) IS OF ANNUAL AVERAGE	9.9%
PERCENT HIGH DIRECTION IS OF DHV	55.3%

ATR 0132140

SR-140 2.4 MI WEST OF US-95

MONTHLY PERCENT		
MONTH	MADT	% OF AADT
JANUARY	148	56.8%
FEBRUARY	151	58.1%
MARCH	217	83.6%
APRIL	247	95.1%
MAY	299	115.0%
JUNE	360	138.6%
JULY	370	142.3%
AUGUST	371	142.6%
SEPTEMBER	324	124.5%
OCTOBER	287	110.5%
NOVEMBER	218	84.0%
DECEMBER	167	64.2%

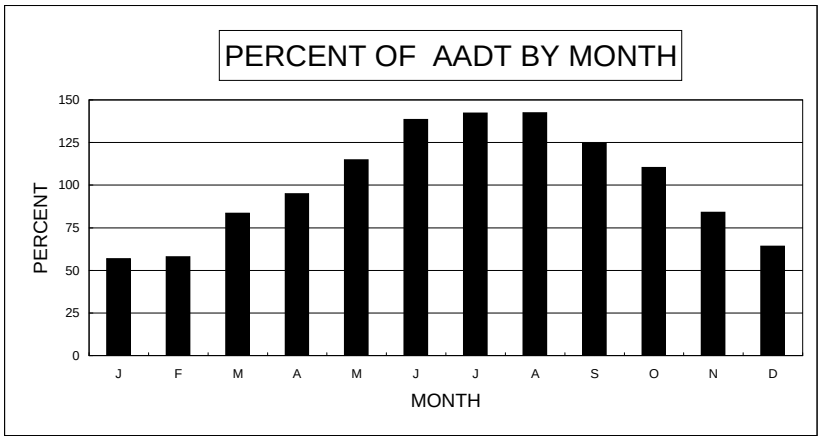

HISTORICAL RECORD		
YEAR	AADT	% OF PREVIOUS YEAR
2008	260	83.9%
2007	310	103.3%
2006	300	96.8%
2005	310	95.6%
2004	324	99.7%
2003	325	
2002		
2001		
2000		
1999		

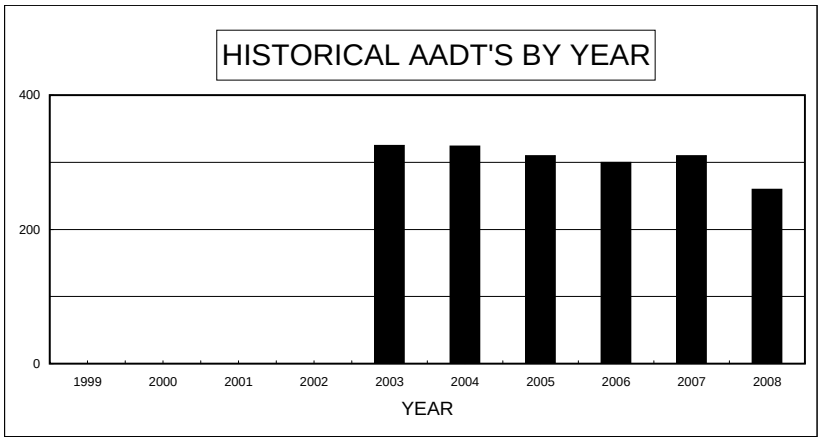

DAY OF WEEK		
DAY	ADT	% OF AADT
SUN	252	96.9%
MON	266	102.3%
TUE	254	97.7%
WED	261	100.4%
THU	274	105.4%
FRI	283	108.8%
SAT	252	96.9%
		0.0%
AVG WEEKDAY	264	101.4%
AVG WEEKEND	252	96.9%

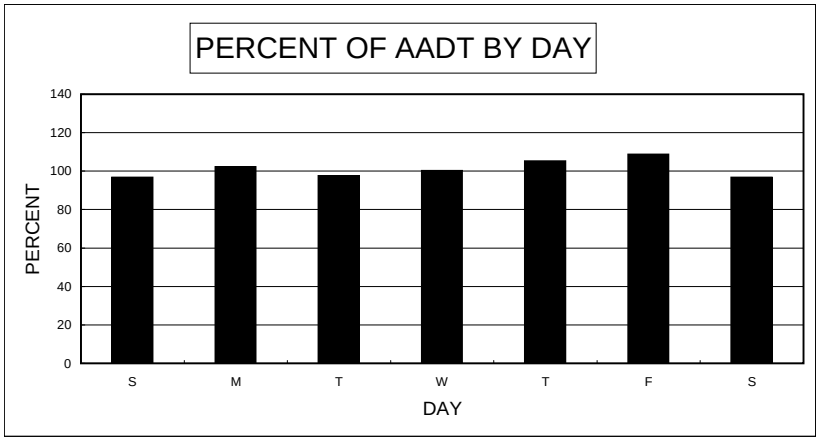

PERCENT DESIGN HOUR VOLUME (DHV) IS OF ANNUAL AVERAGE	16.3%
PERCENT HIGH DIRECTION IS OF DHV	53.5%

ATR 0172110

US-93 1.0 MI. S. OF SR-319

MONTHLY PERCENT		
MONTH	MADT	% OF AADT
JANUARY	1,085	83.4%
FEBRUARY	1,141	87.8%
MARCH	1,285	98.9%
APRIL	1,357	104.4%
MAY	1,508	116.0%
JUNE	1,371	105.5%
JULY	1,419	109.2%
AUGUST	1,431	110.1%
SEPTEMBER	1,473	113.3%
OCTOBER	1,387	106.7%
NOVEMBER	1,246	95.8%
DECEMBER	1,102	84.8%

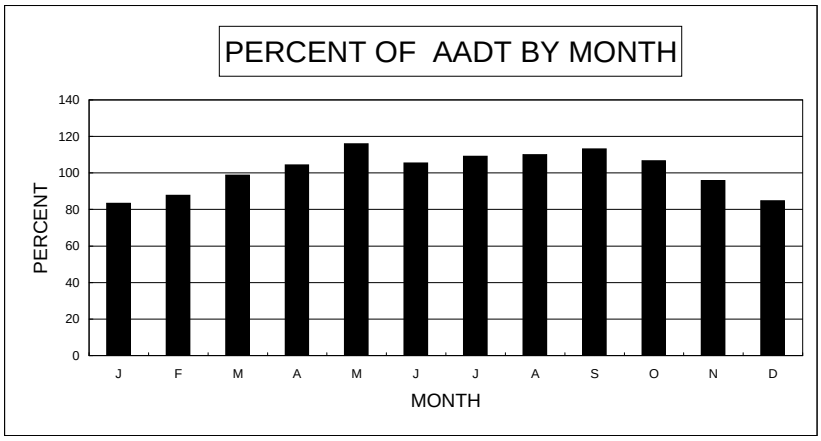

HISTORICAL RECORD		
YEAR	AADT	% OF PREVIOUS YEAR
2008	1,300	92.9%
2007	1,400	100.0%
2006	1,400	103.7%
2005	1,350	101.1%
2004	1,335	102.3%
2003	1,305	97.4%
2002	1,340	105.9%
2001	1,265	99.6%
2000	1,270	101.6%
1999	1,250	104.6%

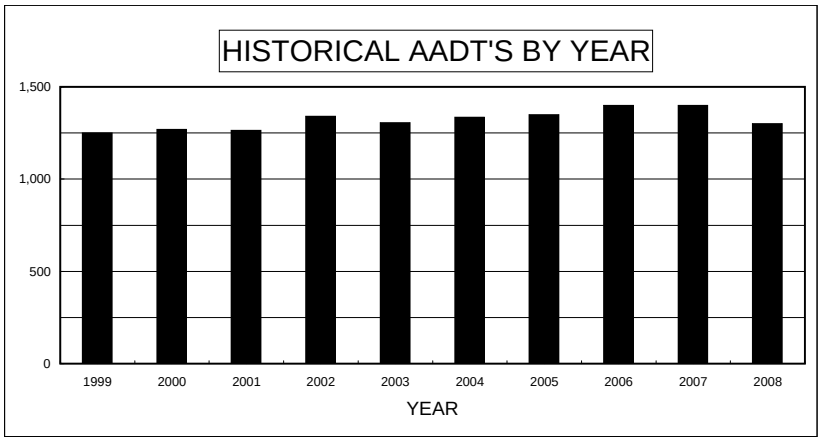

DAY OF WEEK		
DAY	ADT	% OF AADT
SUN	987	75.9%
MON	1,375	105.8%
TUE	1,375	105.8%
WED	1,378	106.0%
THU	1,407	108.2%
FRI	1,486	114.3%
SAT	1,211	93.2%
AVG WEEKDAY	1,384	106.4%
AVG WEEKEND	1,099	84.5%

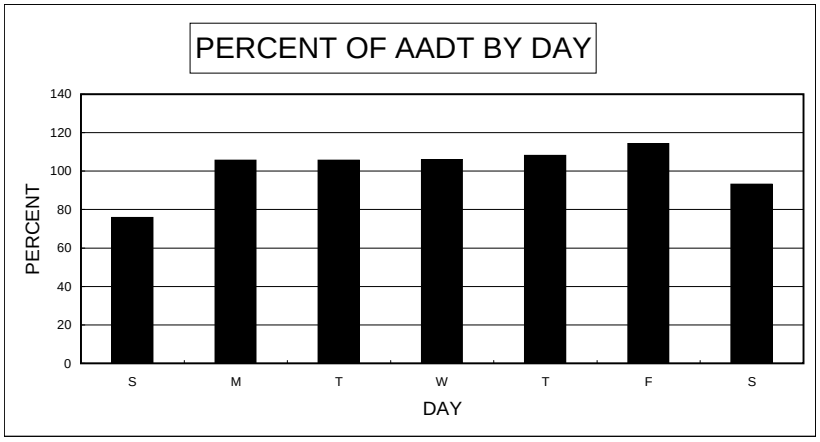

PERCENT DESIGN HOUR VOLUME (DHV) IS OF ANNUAL AVERAGE	11.5%
PERCENT HIGH DIRECTION IS OF DHV	52.0%

ATR 0173110

SR-318 4.5 MI. N. OF SR-375

MONTHLY PERCENT		
MONTH	MADT	% OF AADT
JANUARY	847	84.7%
FEBRUARY	875	87.5%
MARCH	1,215	121.5%
APRIL	1,081	108.1%
MAY	983	98.3%
JUNE	990	99.0%
JULY	981	98.1%
AUGUST	976	97.6%
SEPTEMBER	896	89.6%
OCTOBER	1,148	114.8%
NOVEMBER	1,044	104.4%
DECEMBER	944	94.4%

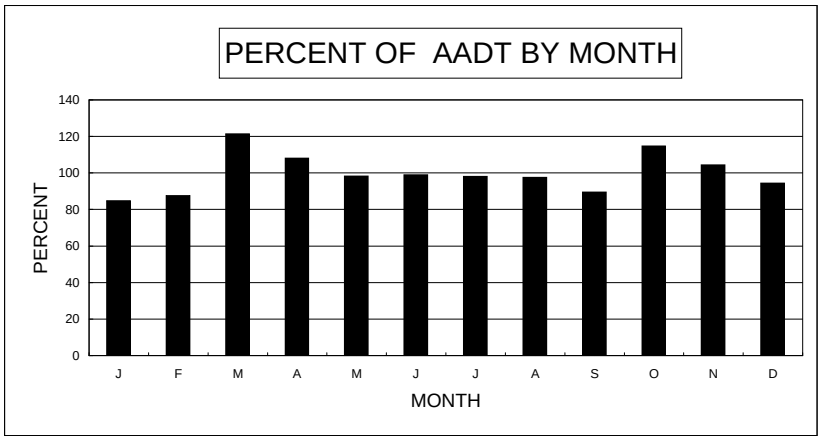

HISTORICAL RECORD		
YEAR	AADT	% OF PREVIOUS YEAR
2008	1,000	90.9%
2007	1,100	100.0%
2006	1,100	104.8%
2005	1,050	98.1%
2004	1,070	106.5%
2003	1,005	102.6%
2002	980	106.5%
2001	920	103.4%
2000	890	101.7%
1999	875	97.8%

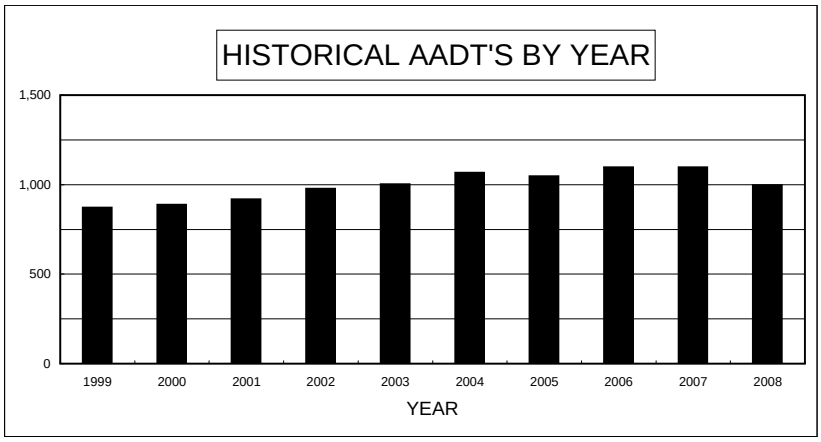

DAY OF WEEK		
DAY	ADT	% OF AADT
SUN	1,113	111.3%
MON	907	90.7%
TUE	933	93.3%
WED	963	96.3%
THU	1,005	100.5%
FRI	1,073	107.3%
SAT	996	99.6%
AVG WEEKDAY	952	95.2%
AVG WEEKEND	1,055	105.5%

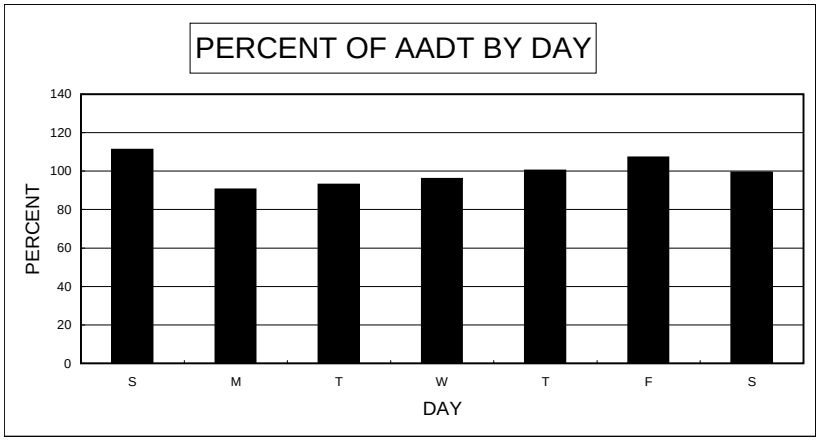

PERCENT DESIGN HOUR VOLUME (DHV) IS OF ANNUAL AVERAGE	13.7%
PERCENT HIGH DIRECTION IS OF DHV	50.4%

ATR 0193110

SR-208 200 FT. WEST OF SR-339 (NORDYKE RD)

MONTHLY PERCENT		
MONTH	MADT	% OF AADT
JANUARY	1,103	84.8%
FEBRUARY	1,232	94.8%
MARCH	1,375	105.8%
APRIL	1,393	107.2%
MAY	1,407	108.3%
JUNE	1,430	110.0%
JULY	1,466	112.7%
AUGUST	1,457	112.0%
SEPTEMBER	1,443	111.0%
OCTOBER	1,381	106.2%
NOVEMBER	1,241	95.5%
DECEMBER	1,142	87.8%

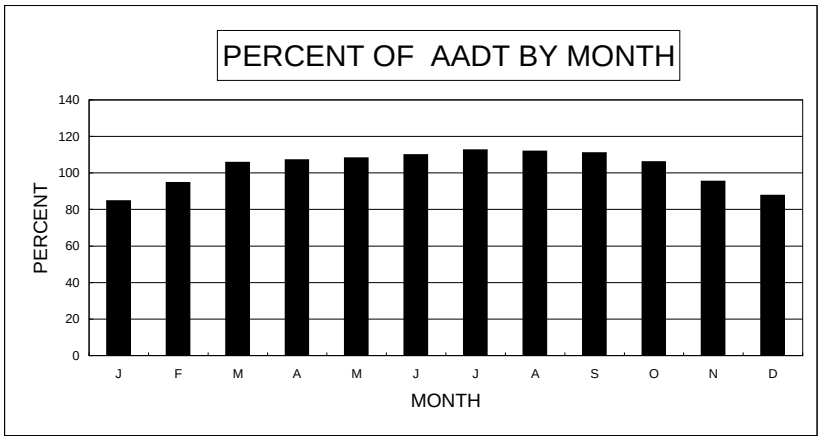

HISTORICAL RECORD		
YEAR	AADT	% OF PREVIOUS YEAR
2008	1,300	86.7%
2007	1,500	100.0%
2006	1,500	100.0%
2005	1,500	100.0%
2004	1,500	104.5%
2003	1,435	100.3%
2002	1,430	107.9%
2001	1,325	100.0%
2000	1,325	100.4%
1999	1,320	98.9%

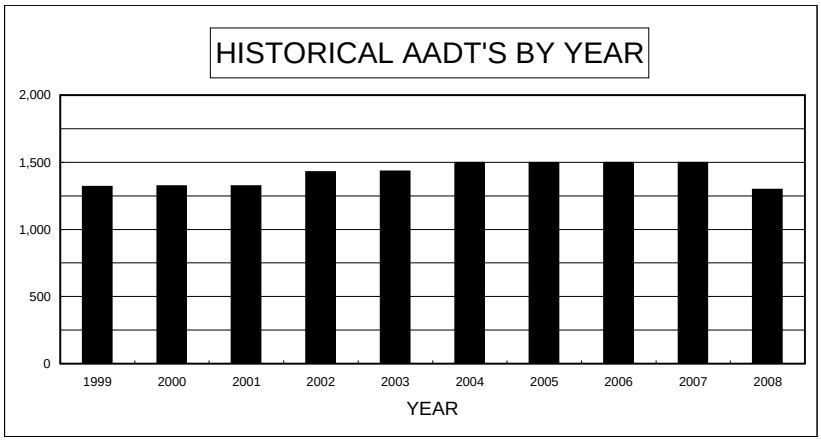

DAY OF WEEK		
DAY	ADT	% OF AADT
SUN	1,168	89.8%
MON	1,326	102.0%
TUE	1,357	104.4%
WED	1,417	109.0%
THU	1,400	107.7%
FRI	1,458	112.2%
SAT	1,249	96.1%
AVG WEEKDAY	1,375	105.8%
AVG WEEKEND	1,209	93.0%

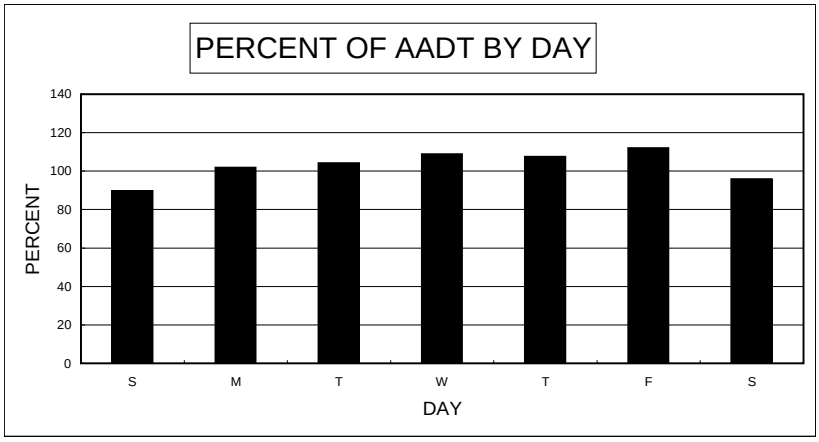

PERCENT DESIGN HOUR VOLUME (DHV) IS OF ANNUAL AVERAGE	10.8%
PERCENT HIGH DIRECTION IS OF DHV	52.4%

ATR 0193120

SR-339 200 FT. N. OF SR-208 (YERINGTON RD)

MONTHLY PERCENT		
MONTH	MADT	% OF AADT
JANUARY	899	81.7%
FEBRUARY	1,009	91.7%
MARCH	1,130	102.7%
APRIL	1,135	103.2%
MAY	1,143	103.9%
JUNE	1,172	106.5%
JULY	1,212	110.1%
AUGUST	1,183	107.5%
SEPTEMBER	1,178	107.1%
OCTOBER	1,184	107.6%
NOVEMBER	1,034	94.0%
DECEMBER	958	87.1%

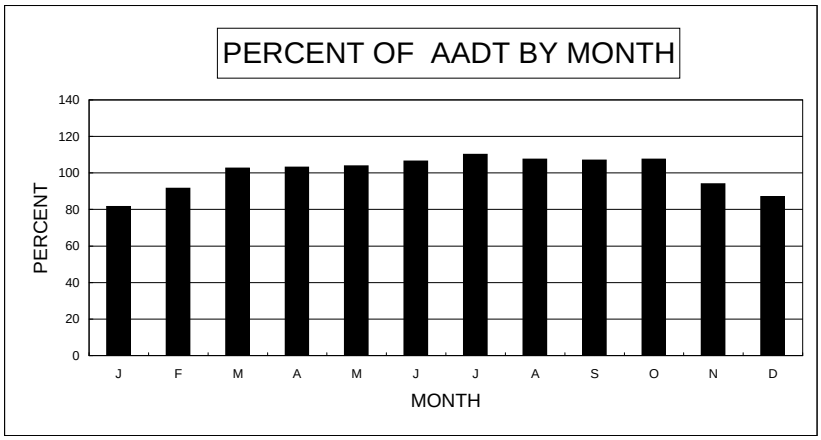

HISTORICAL RECORD		
YEAR	AADT	% OF PREVIOUS YEAR
2008	1,100	91.7%
2007	1,200	97.6%
2006	1,230	98.4%
2005	1,250	103.5%
2004	1,208	104.6%
2003	1,155	102.7%
2002	1,125	100.4%
2001	1,120	103.7%
2000	1,080	99.5%
1999	1,085	98.6%

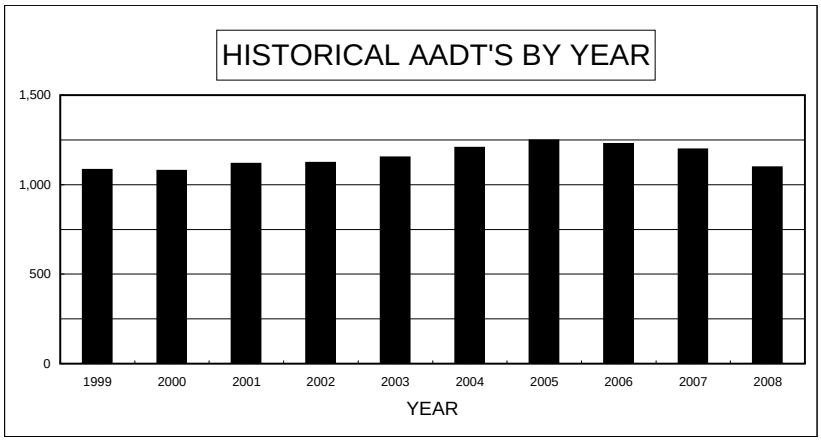

DAY OF WEEK		
DAY	ADT	% OF AADT
SUN	939	85.4%
MON	1,098	99.8%
TUE	1,133	103.0%
WED	1,175	106.8%
THU	1,160	105.5%
FRI	1,204	109.5%
SAT	1,013	92.1%
AVG WEEKDAY	1,142	103.8%
AVG WEEKEND	976	88.7%

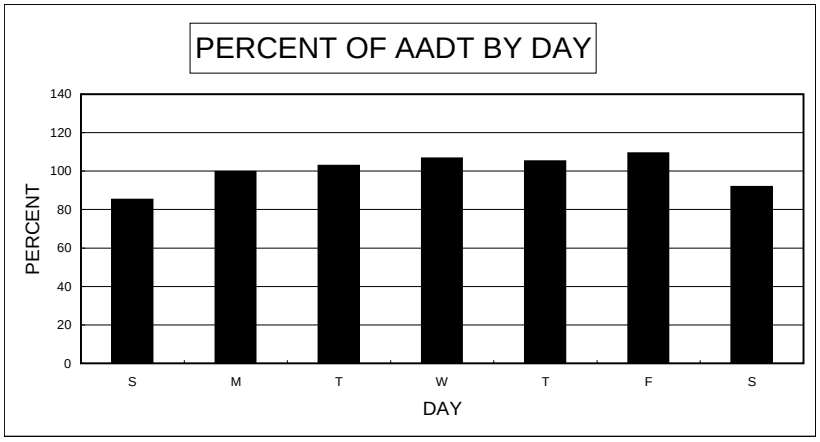

PERCENT DESIGN HOUR VOLUME (DHV) IS OF ANNUAL AVERAGE	10.9%
PERCENT HIGH DIRECTION IS OF DHV	53.3%

ATR 0193130

SR-208 200 FT. E. OF SR-339 (NORDYKE RD)

MONTHLY PERCENT		
MONTH	MADT	% OF AADT
JANUARY	300	81.0%
FEBRUARY	323	87.3%
MARCH	355	95.8%
APRIL	378	102.1%
MAY	381	103.1%
JUNE	380	102.6%
JULY	435	117.5%
AUGUST	397	107.3%
SEPTEMBER	389	105.1%
OCTOBER	443	119.8%
NOVEMBER	329	88.8%
DECEMBER	290	78.4%

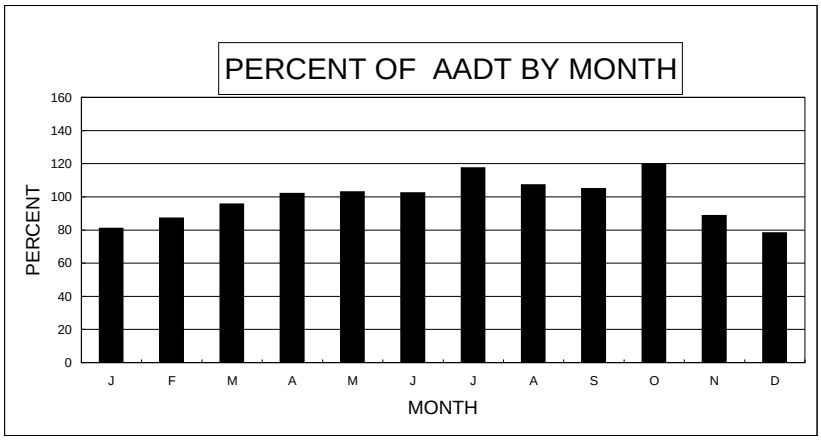

HISTORICAL RECORD		
YEAR	AADT	% OF PREVIOUS YEAR
2008	370	90.2%
2007	410	100.0%
2006	410	100.0%
2005	410	94.7%
2004	433	106.9%
2003	405	93.1%
2002	435	111.5%
2001	390	105.4%
2000	370	102.8%
1999	360	98.6%

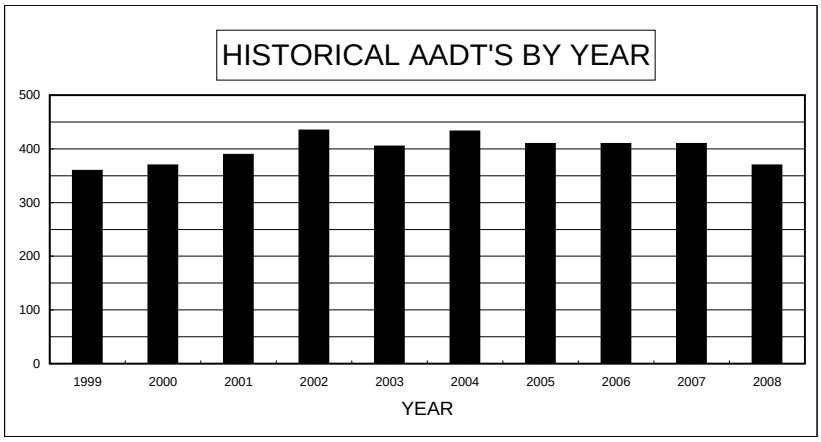

DAY OF WEEK		
DAY	ADT	% OF AADT
SUN	346	93.5%
MON	356	96.2%
TUE	360	97.3%
WED	376	101.6%
THU	371	100.3%
FRI	393	106.2%
SAT	363	98.1%
AVG WEEKDAY	366	98.9%
AVG WEEKEND	355	95.8%

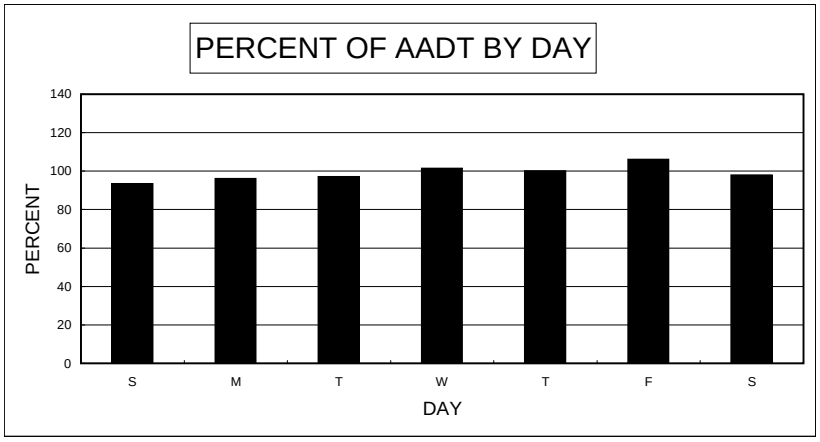

PERCENT DESIGN HOUR VOLUME (DHV) IS OF ANNUAL AVERAGE	14.5%
PERCENT HIGH DIRECTION IS OF DHV	52.8%

ATR 0233110

SR-376 (TONOPAH / AUSTIN RD) 0.4 MI. N OF US-6

MONTHLY PERCENT		
MONTH	MADT	% OF AADT
JANUARY	410	85.3%
FEBRUARY	434	90.5%
MARCH	478	99.6%
APRIL	477	99.3%
MAY	500	104.1%
JUNE	500	104.2%
JULY	501	104.3%
AUGUST	485	101.1%
SEPTEMBER	506	105.4%
OCTOBER	519	108.0%
NOVEMBER	489	101.9%
DECEMBER	426	88.8%

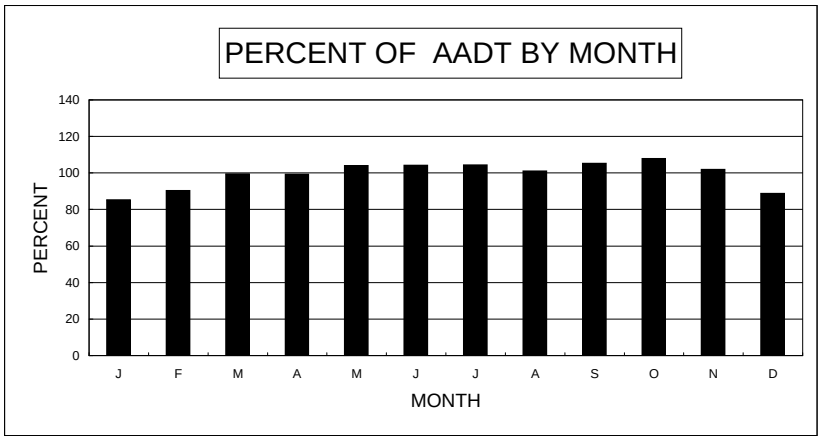

HISTORICAL RECORD		
YEAR	AADT	% OF PREVIOUS YEAR
2008	480	94.1%
2007	510	102.0%
2006	500	102.0%
2005	490	98.0%
2004	500	99.0%
2003	505	99.0%
2002	510	100.0%
2001	510	
2000		
1999		

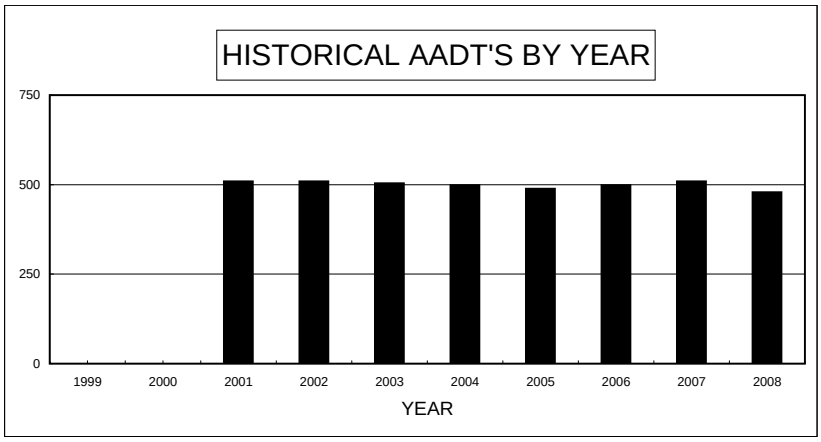

DAY OF WEEK		
DAY	ADT	% OF AADT
SUN	398	82.9%
MON	490	102.1%
TUE	497	103.5%
WED	498	103.8%
THU	522	108.8%
FRI	533	111.0%
SAT	402	83.8%
AVG WEEKDAY	502	104.5%
AVG WEEKEND	400	83.3%

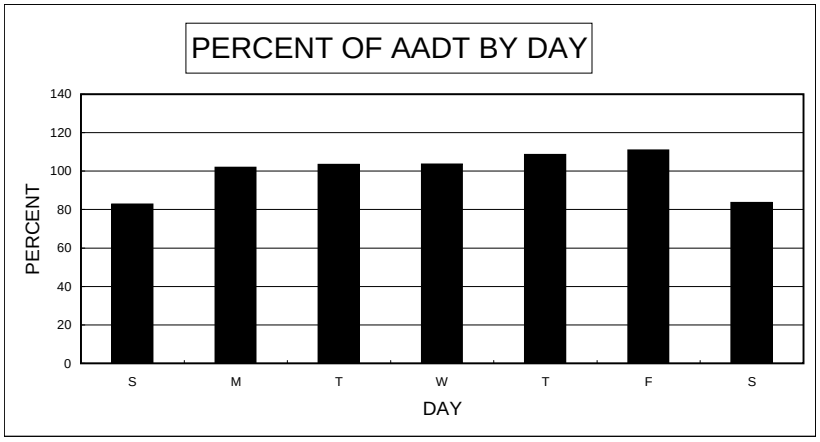

PERCENT DESIGN HOUR VOLUME (DHV) IS OF ANNUAL AVERAGE	11.9%
PERCENT HIGH DIRECTION IS OF DHV	56.1%

ATR 0252110

US-395 0.2 MI. S. OF EAST LAKE INTERCHANGE

MONTHLY PERCENT		
MONTH	MADT	% OF AADT
JANUARY	28,130	85.2%
FEBRUARY	31,311	94.9%
MARCH	33,365	101.1%
APRIL	33,376	101.1%
MAY	33,398	101.2%
JUNE	34,959	105.9%
JULY	34,444	104.4%
AUGUST	35,919	108.8%
SEPTEMBER	34,757	105.3%
OCTOBER	32,502	98.5%
NOVEMBER	30,337	91.9%
DECEMBER	29,314	88.8%

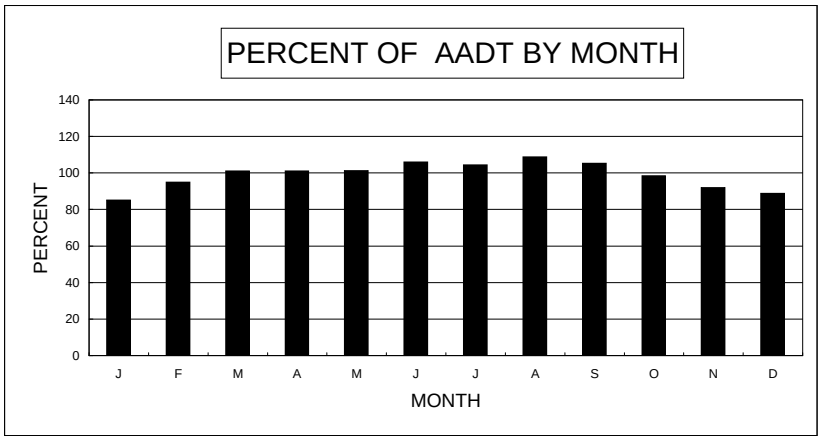

HISTORICAL RECORD		
YEAR	AADT	% OF PREVIOUS YEAR
2008	33,000	94.3%
2007	35,000	98.6%
2006	35,500	99.6%
2005	35,650	99.0%
2004	36,015	103.6%
2003	34,765	103.1%
2002	33,705	103.2%
2001	32,650	100.9%
2000	32,355	100.3%
1999	32,250	103.4%

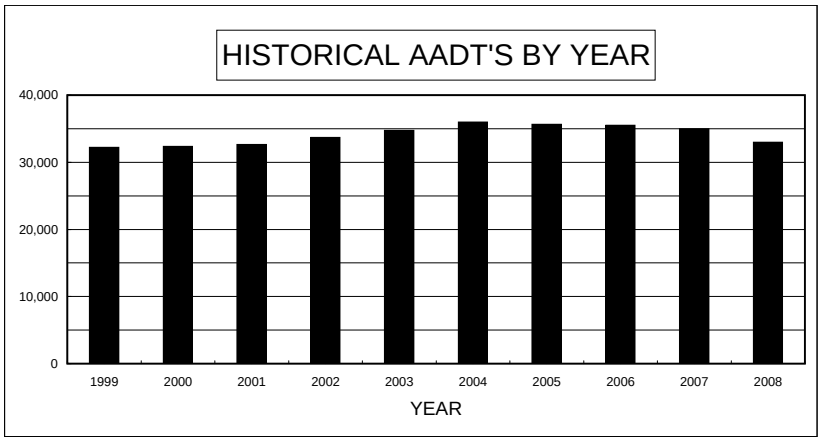

2005, 2004 AADT ESTIMATED

DAY OF WEEK		
DAY	ADT	% OF AADT
SUN	23,961	72.6%
MON	32,881	99.6%
TUE	34,276	103.9%
WED	35,318	107.0%
THU	35,624	108.0%
FRI	37,072	112.3%
SAT	29,426	89.2%
AVG WEEKDAY	34,525	104.6%
AVG WEEKEND	26,694	80.9%

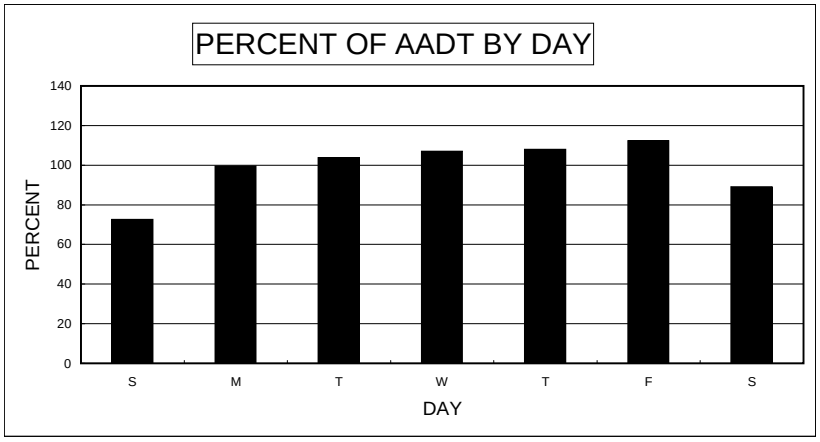

PERCENT DESIGN HOUR VOLUME (DHV) IS OF ANNUAL AVERAGE	10.1%
PERCENT HIGH DIRECTION IS OF DHV	52.8%

ATR 0252120

US-50 3.4 MI. W. OF US-395

MONTHLY PERCENT		
MONTH	MADT	% OF AADT
JANUARY	9,835	89.4%
FEBRUARY	9,764	88.8%
MARCH	10,982	99.8%
APRIL	11,099	100.9%
MAY	12,677	115.2%
JUNE	14,237	129.4%
JULY	15,822	143.8%
AUGUST	15,900	144.5%
SEPTEMBER	14,137	128.5%
OCTOBER	12,258	111.4%
NOVEMBER	10,839	98.5%
DECEMBER	9,885	89.9%

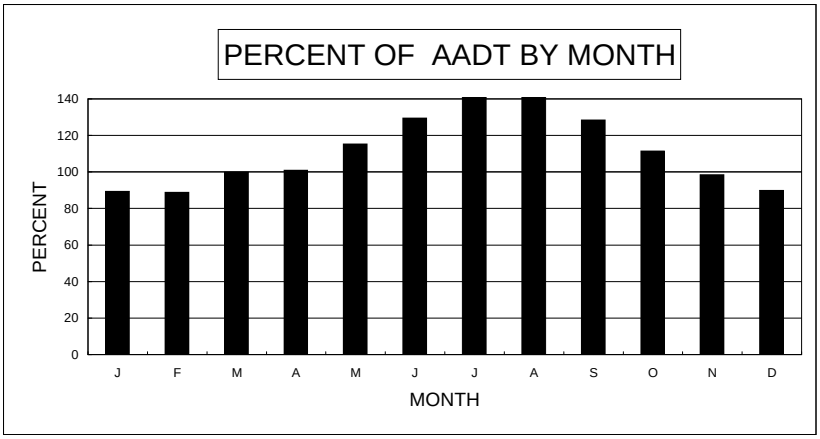

HISTORICAL RECORD		
YEAR	AADT	% OF PREVIOUS YEAR
2008	11,000	91.7%
2007	12,000	98.4%
2006	12,200	96.1%
2005	12,700	95.5%
2004	13,298	102.4%
2003	12,985	100.3%
2002	12,950	104.8%
2001	12,355	106.6%
2000	11,595	104.5%
1999	11,095	103.6%

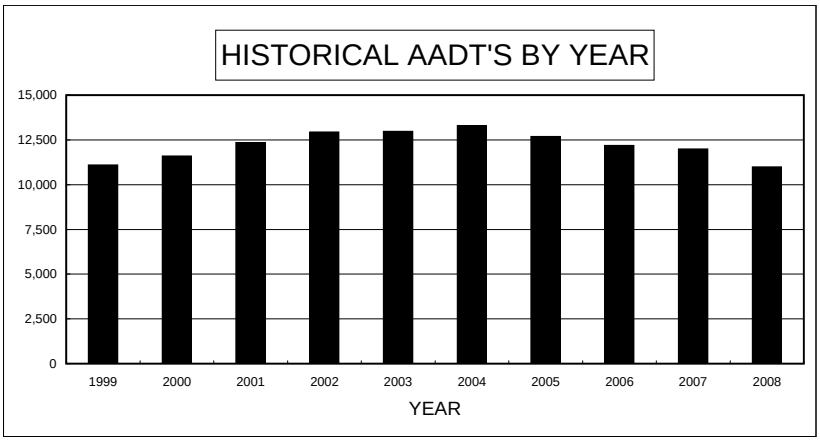

DAY OF WEEK		
DAY	ADT	% OF AADT
SUN	9,869	89.7%
MON	10,804	98.2%
TUE	11,065	100.6%
WED	11,249	102.3%
THU	11,422	103.8%
FRI	12,220	111.1%
SAT	11,287	102.6%
AVG WEEKDAY	11,135	101.2%
AVG WEEKEND	10,578	96.2%

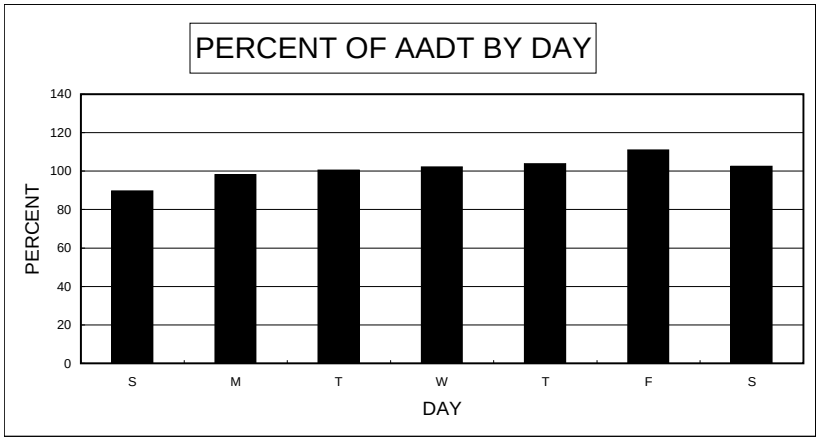

PERCENT DESIGN HOUR VOLUME (DHV) IS OF ANNUAL AVERAGE	11.2%
PERCENT HIGH DIRECTION IS OF DHV	57.5%

ATR 0252210

SR-530 (WILLIAM ST) 0.1 MI. E. OF ROOP ST.

MONTHLY PERCENT		
MONTH	MADT	% OF AADT
JANUARY	20,655	93.9%
FEBRUARY	22,433	102.0%
MARCH	22,768	103.5%
APRIL	23,491	106.8%
MAY	23,648	107.5%
JUNE	23,863	108.5%
JULY	23,262	105.7%
AUGUST	23,419	106.4%
SEPTEMBER	22,570	102.6%
OCTOBER	22,371	101.7%
NOVEMBER	20,859	94.8%
DECEMBER	20,323	92.4%

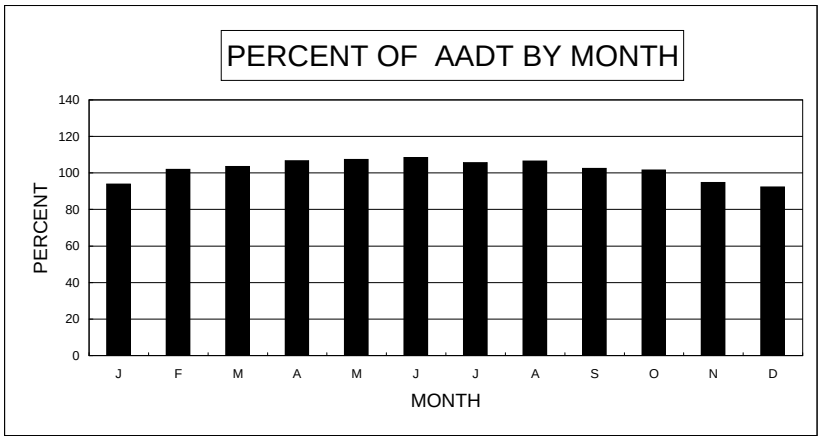

HISTORICAL RECORD		
YEAR	AADT	% OF PREVIOUS YEAR
2008	22,000	91.7%
2007	24,000	90.9%
2006	26,400	104.3%
2005	25,300	100.1%
2004	25,279	100.8%
2003	25,070	100.0%
2002	25,060	100.0%
2001	25,065	98.4%
2000	25,460	98.7%
1999	25,805	99.8%

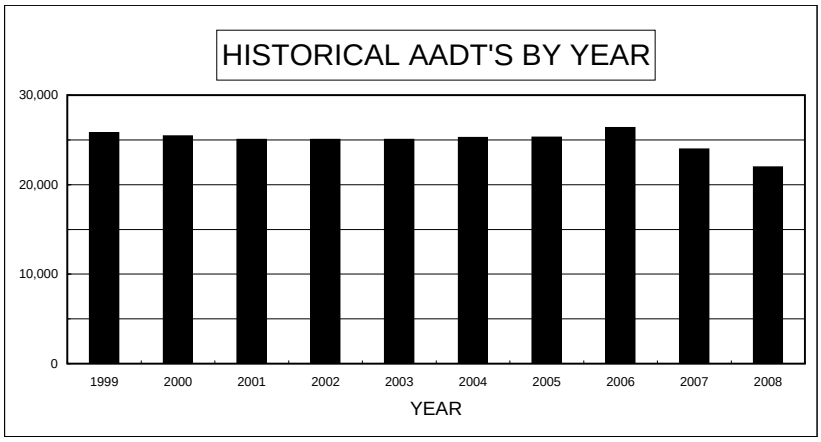

2005 ESTIMATED

DAY OF WEEK		
DAY	ADT	% OF AADT
SUN	15,703	71.4%
MON	23,147	105.2%
TUE	23,823	108.3%
WED	24,107	109.6%
THU	24,104	109.6%
FRI	26,059	118.5%
SAT	20,360	92.5%
AVG WEEKDAY	23,795	108.2%
AVG WEEKEND	18,032	82.0%

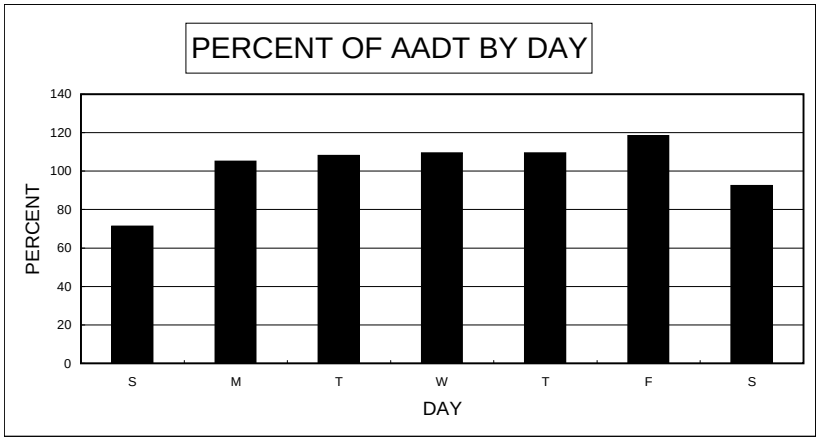

PERCENT DESIGN HOUR VOLUME (DHV) IS OF ANNUAL AVERAGE	9.8%
PERCENT HIGH DIRECTION IS OF DHV	52.0%

ATR 0252220

SR-513 (5TH ST) 0.1 MI. W. OF SALIMAN RD.

MONTHLY PERCENT		
MONTH	MADT	% OF AADT
JANUARY	7,140	89.2%
FEBRUARY	7,728	96.6%
MARCH	7,811	97.6%
APRIL	8,059	100.7%
MAY	8,022	100.3%
JUNE	8,520	106.5%
JULY	8,302	103.8%
AUGUST	8,580	107.2%
SEPTEMBER	8,614	107.7%
OCTOBER	8,262	103.3%
NOVEMBER	7,325	91.6%
DECEMBER	7,235	90.4%

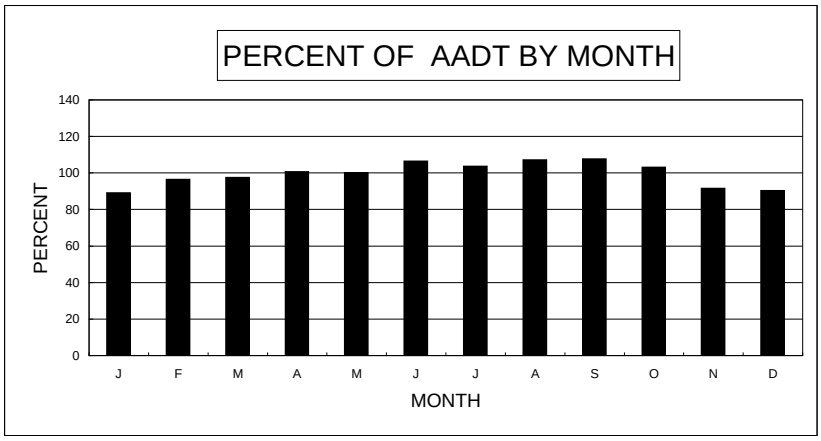

NOV. ESTIMATED DUE EQUIPMENT FAILURE

HISTORICAL RECORD		
YEAR	AADT	% OF PREVIOUS YEAR
2008	8,000	95.2%
2007	8,400	96.0%
2006	8,750	98.3%
2005	8,900	97.8%
2004	9,096	101.2%
2003	8,985	102.0%
2002	8,810	101.7%
2001	8,665	99.1%
2000	8,740	
1999		

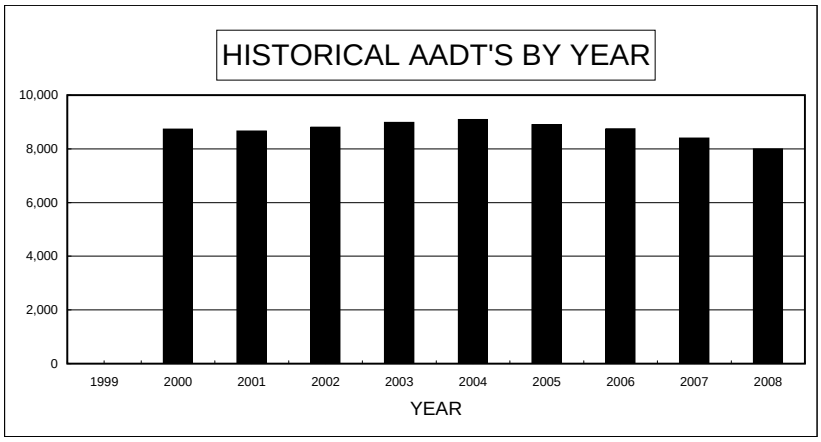

DAY OF WEEK		
DAY	ADT	% OF AADT
SUN	5,215	65.2%
MON	8,393	104.9%
TUE	8,873	110.9%
WED	8,937	111.7%
THU	8,770	109.6%
FRI	9,142	114.3%
SAT	6,486	81.1%
AVG WEEKDAY	8,743	109.3%
AVG WEEKEND	5,851	73.1%

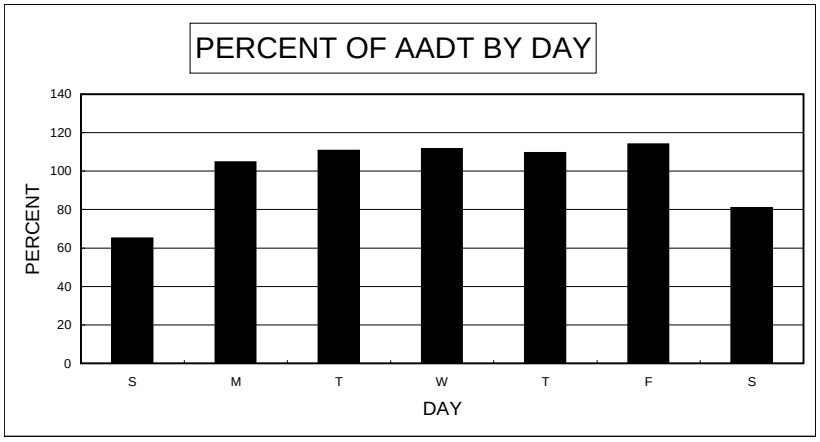

PERCENT DESIGN HOUR VOLUME (DHV) IS OF ANNUAL AVERAGE	11.1%
PERCENT HIGH DIRECTION IS OF DHV	50.9%

ATR 0252230

SR-525 (AIRPORT RD) 150 FT. N. OF E. NYE

MONTHLY PERCENT		
MONTH	MADT	% OF AADT
JANUARY	3,034	94.8%
FEBRUARY	3,172	99.1%
MARCH	3,226	100.8%
APRIL	3,278	102.4%
MAY	3,358	104.9%
JUNE	3,367	105.2%
JULY	3,327	104.0%
AUGUST	3,273	102.3%
SEPTEMBER	3,454	107.9%
OCTOBER	3,257	101.8%
NOVEMBER	3,077	96.2%
DECEMBER	3,085	96.4%

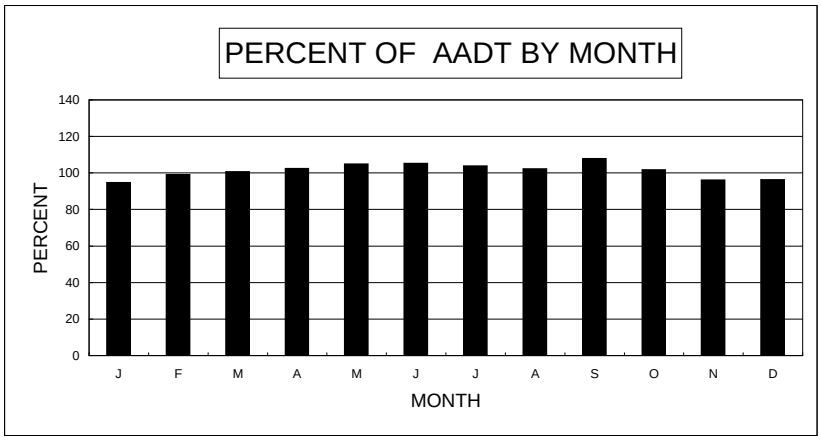

HISTORICAL RECORD		
YEAR	AADT	% OF PREVIOUS YEAR
2008	3,200	97.0%
2007	3,300	91.7%
2006	3,600	80.9%
2005	4,450	87.0%
2004	5,116	115.9%
2003	4,415	107.6%
2002	4,105	109.2%
2001	3,760	
2000		
1999		

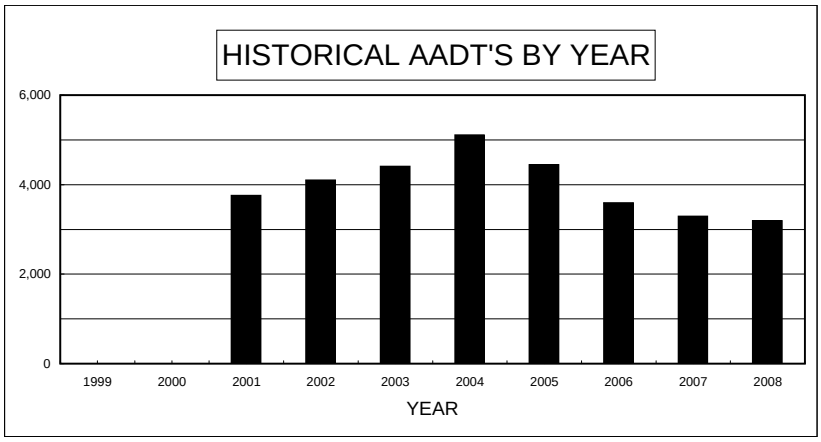

DAY OF WEEK		
DAY	ADT	% OF AADT
SUN	2,506	78.3%
MON	3,315	103.6%
TUE	3,431	107.2%
WED	3,437	107.4%
THU	3,425	107.0%
FRI	3,599	112.5%
SAT	2,984	93.3%
AVG WEEKDAY	3,402	106.3%
AVG WEEKEND	2,745	85.8%

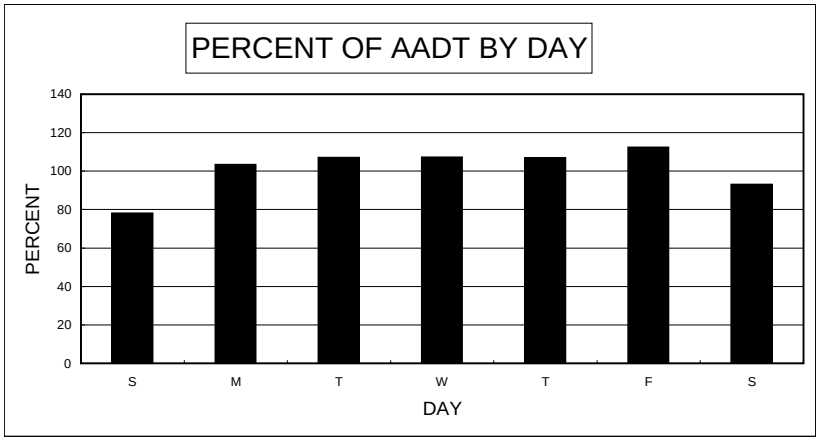

PERCENT DESIGN HOUR VOLUME (DHV) IS OF ANNUAL AVERAGE	10.9%
PERCENT HIGH DIRECTION IS OF DHV	59.8%

ATR 0252240

US-395 0.2 MI. NORTH OF SR-530 (US-50 / WILLIAM ST.)

MONTHLY PERCENT		
MONTH	MADT	% OF AADT
JANUARY	11,411	87.8%
FEBRUARY	13,079	100.6%
MARCH	14,330	110.2%
APRIL	13,740	105.7%
MAY	13,662	105.1%
JUNE	13,569	104.4%
JULY	13,366	102.8%
AUGUST	13,577	104.4%
SEPTEMBER	13,140	101.1%
OCTOBER	12,751	98.1%
NOVEMBER	12,145	93.4%
DECEMBER	11,704	90.0%

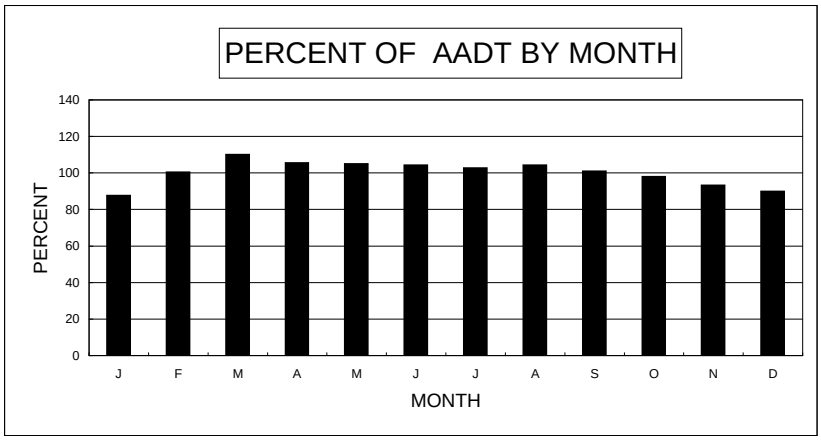

HISTORICAL RECORD		
YEAR	AADT	% OF PREVIOUS YEAR
2008	13,000	92.9%
2007	14,000	
2006		
2005		
2004		
2003		
2002		
2001		
2000		
1999		

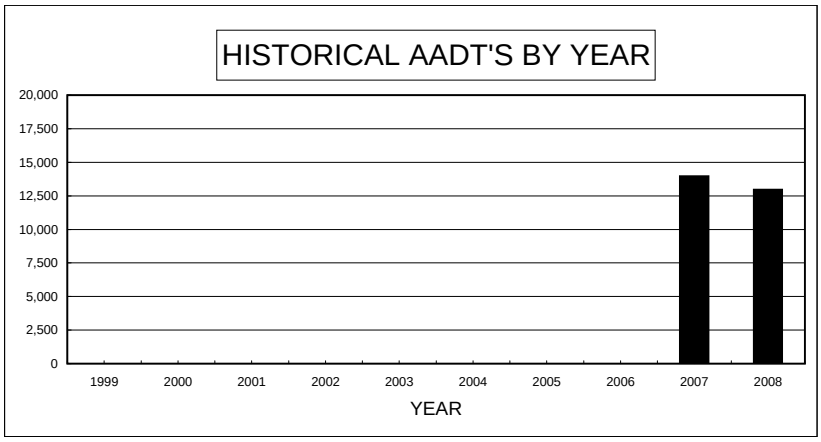

DAY OF WEEK		
DAY	ADT	% OF AADT
SUN	9,401	72.3%
MON	13,142	101.1%
TUE	13,768	105.9%
WED	14,205	109.3%
THU	14,330	110.2%
FRI	14,801	113.9%
SAT	11,631	89.5%
AVG WEEKDAY	13,861	106.6%
AVG WEEKEND	10,516	80.9%

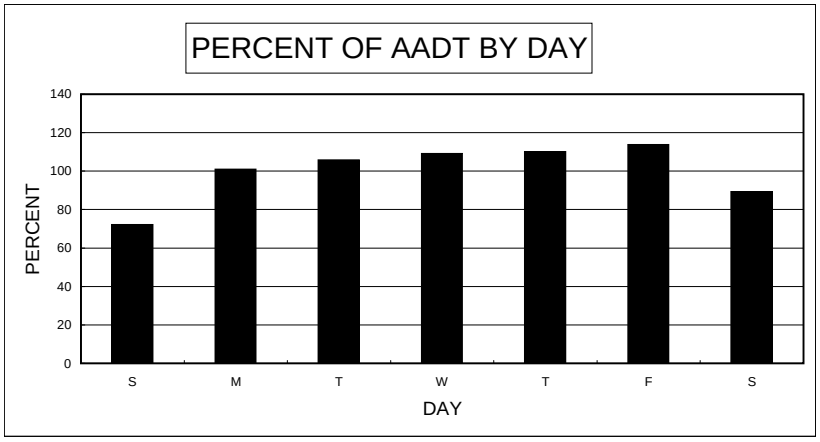

PERCENT DESIGN HOUR VOLUME (DHV) IS OF ANNUAL AVERAGE	10.3%
PERCENT HIGH DIRECTION IS OF DHV	56.4%

ATR 0271130

I-80 0.8 MI. W. OF SR-396 (W LOVELOCK INTERCHANGE)

MONTHLY PERCENT		
MONTH	MADT	% OF AADT
JANUARY	5,232	70.7%
FEBRUARY	5,726	77.4%
MARCH	6,825	92.2%
APRIL	7,135	96.4%
MAY	8,001	108.1%
JUNE	9,241	124.9%
JULY	9,382	126.8%
AUGUST	9,412	127.2%
SEPTEMBER	8,332	112.6%
OCTOBER	7,889	106.6%
NOVEMBER	7,156	96.7%
DECEMBER	5,950	80.4%

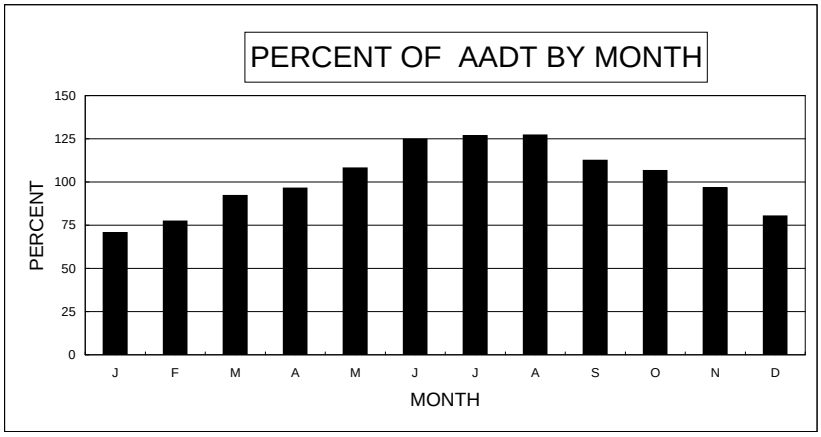

JUNE ESTIMATED DUE TO EQUIPMENT FAILURE

HISTORICAL RECORD		
YEAR	AADT	% OF PREVIOUS YEAR
2008	7,400	90.2%
2007	8,200	101.9%
2006	8,050	101.3%
2005	7,950	100.5%
2004	7,910	102.0%
2003	7,755	98.4%
2002	7,885	103.9%
2001	7,590	100.0%
2000	7,590	99.0%
1999	7,665	104.3%

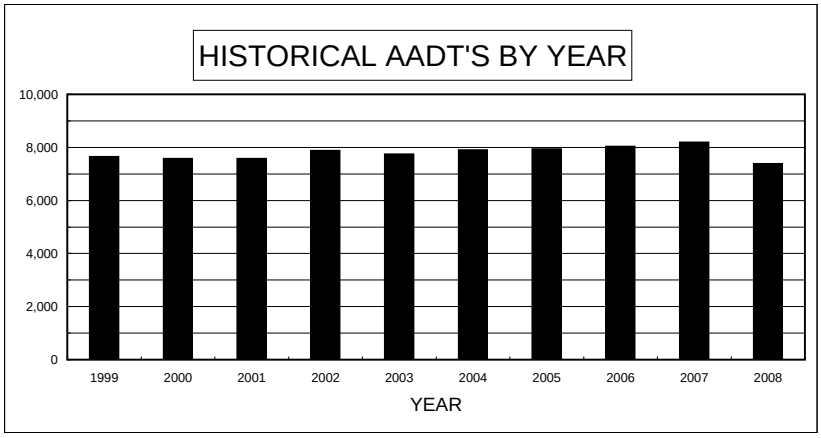

2001 AADT ESTIMATED

DAY OF WEEK		
DAY	ADT	% OF AADT
SUN	7,331	99.1%
MON	7,084	95.7%
TUE	7,225	97.6%
WED	7,439	100.5%
THU	7,683	103.8%
FRI	7,892	106.6%
SAT	6,918	93.5%
AVG WEEKDAY	7,358	99.4%
AVG WEEKEND	7,125	96.3%

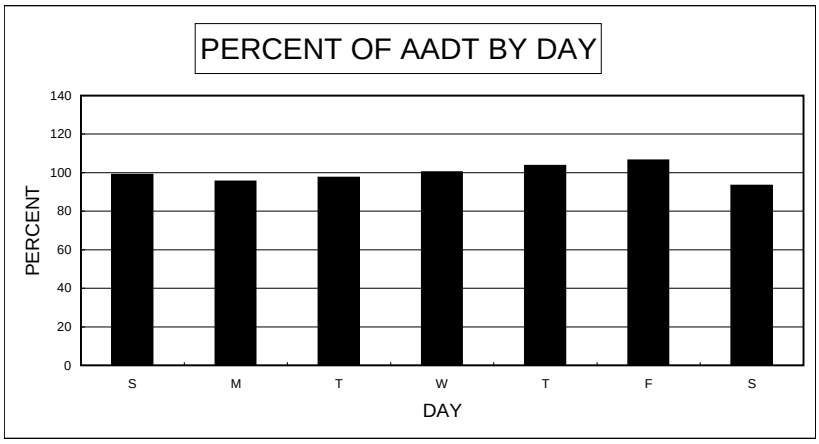

PERCENT DESIGN HOUR VOLUME (DHV) IS OF ANNUAL AVERAGE	10.7%
PERCENT HIGH DIRECTION IS OF DHV	54.2%

ATR 0291110

SR-341 (VIRGINIA CITY RD) 0.2 MI. N. OF B ST.

MONTHLY PERCENT		
MONTH	MADT	% OF AADT
JANUARY	1,774	65.7%
FEBRUARY	2,117	78.4%
MARCH	2,544	94.2%
APRIL	2,862	106.0%
MAY	2,785	103.1%
JUNE	3,000	111.1%
JULY	3,020	111.8%
AUGUST	3,040	112.6%
SEPTEMBER	3,640	134.8%
OCTOBER	2,670	98.9%
NOVEMBER	2,406	89.1%
DECEMBER	2,046	75.8%

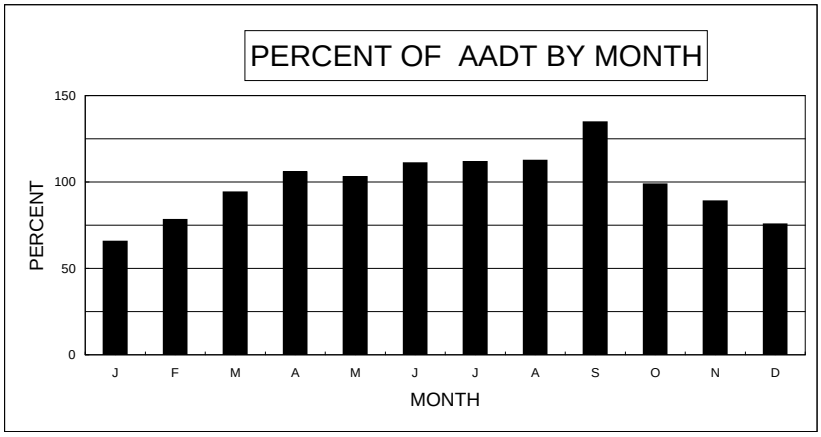

HISTORICAL RECORD		
YEAR	AADT	% OF PREVIOUS YEAR
2008	2,700	96.4%
2007	2,800	107.7%
2006	2,600	86.7%
2005	3,000	101.7%
2004	2,949	107.4%
2003	2,745	102.6%
2002	2,675	105.3%
2001	2,540	
2000		
1999		

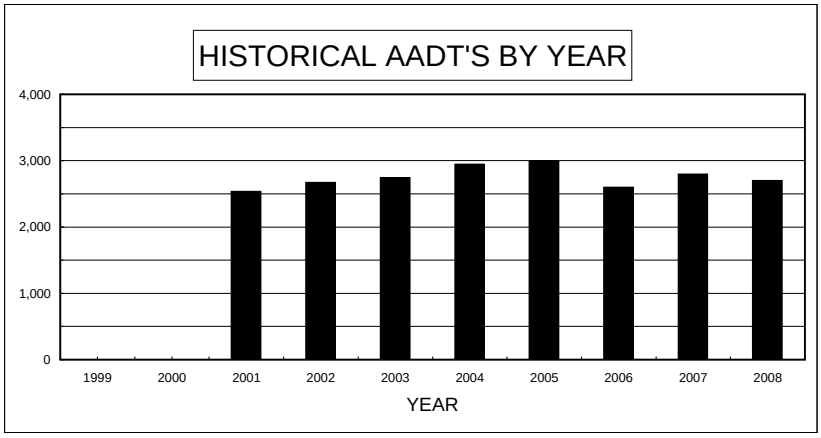

DAY OF WEEK		
DAY	ADT	% OF AADT
SUN	2,314	85.7%
MON	2,488	92.1%
TUE	2,626	97.3%
WED	2,616	96.9%
THU	2,639	97.7%
FRI	2,861	106.0%
SAT	3,067	113.6%
AVG WEEKDAY	2,592	96.0%
AVG WEEKEND	2,691	99.6%

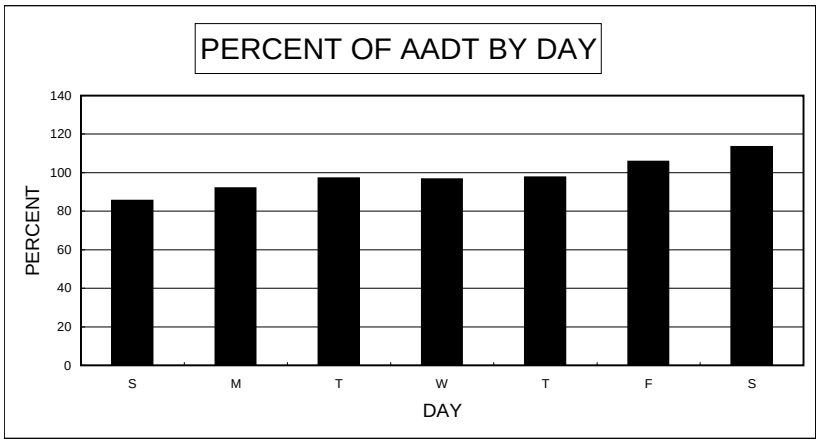

PERCENT DESIGN HOUR VOLUME (DHV) IS OF ANNUAL AVERAGE	15.2%
PERCENT HIGH DIRECTION IS OF DHV	84.6%

ATR 0311110

I-80 0.9 MI E. OF THE VISTA BLVD. INTCH.

MONTHLY PERCENT		
MONTH	MADT	% OF AADT
JANUARY	27,461	85.8%
FEBRUARY	30,196	94.4%
MARCH	32,101	100.3%
APRIL	32,342	101.1%
MAY	32,715	102.2%
JUNE	34,416	107.5%
JULY	33,145	103.6%
AUGUST	35,019	109.4%
SEPTEMBER	32,605	101.9%
OCTOBER	31,691	99.0%
NOVEMBER	29,656	92.7%
DECEMBER	27,483	85.9%

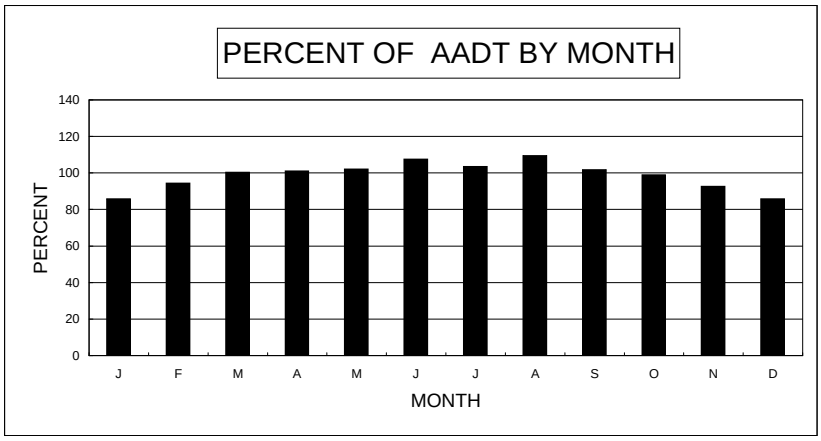

HISTORICAL RECORD		
YEAR	AADT	% OF PREVIOUS YEAR
2008	32,000	91.4%
2007	35,000	100.0%
2006	35,000	117.1%
2005	29,900	99.8%
2004	29,956	108.2%
2003	27,685	104.4%
2002	26,510	102.4%
2001	25,880	102.4%
2000	25,285	107.5%
1999	23,510	

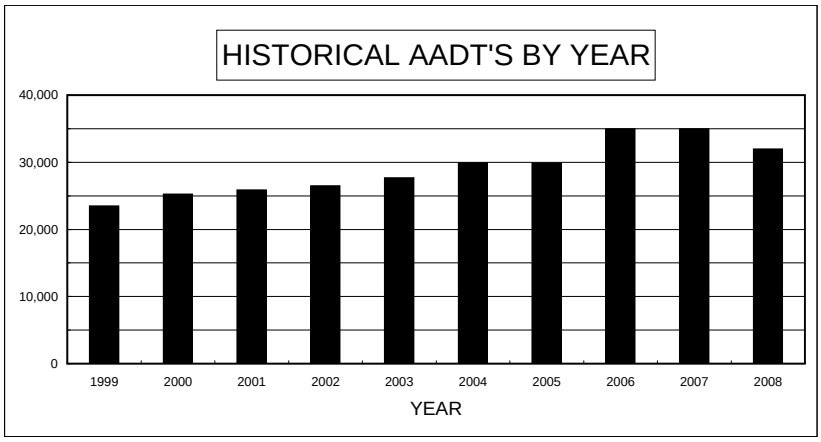

DAY OF WEEK		
DAY	ADT	% OF AADT
SUN	22,023	68.8%
MON	33,312	104.1%
TUE	34,233	107.0%
WED	34,901	109.1%
THU	35,111	109.7%
FRI	35,855	112.0%
SAT	25,549	79.8%
AVG WEEKDAY	34,389	107.5%
AVG WEEKEND	23,786	74.3%

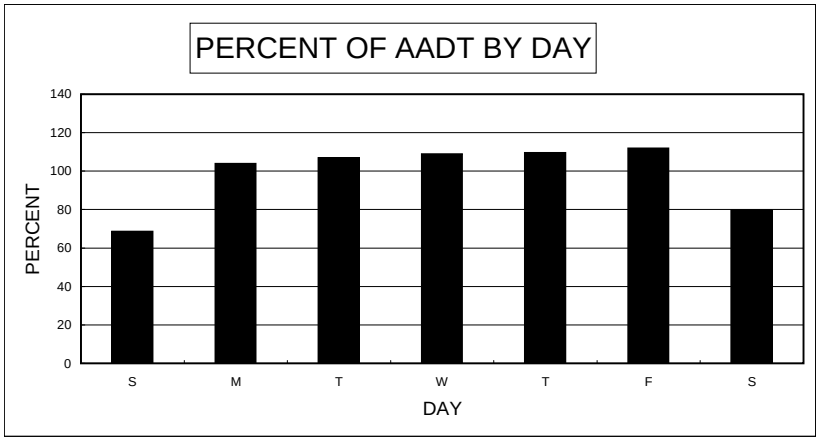

PERCENT DESIGN HOUR VOLUME (DHV) IS OF ANNUAL AVERAGE	9.3%
PERCENT HIGH DIRECTION IS OF DHV	52.9%

ATR 0311120

I-80 1.0 MI E. OF THE NV / CA STATELINE

MONTHLY PERCENT		
MONTH	MADT	% OF AADT
JANUARY	20,968	77.7%
FEBRUARY	24,599	91.1%
MARCH	27,102	100.4%
APRIL	26,171	96.9%
MAY	27,889	103.3%
JUNE	28,712	106.3%
JULY	31,525	116.8%
AUGUST	32,723	121.2%
SEPTEMBER	30,978	114.7%
OCTOBER	27,463	101.7%
NOVEMBER	25,303	93.7%
DECEMBER	23,909	88.6%

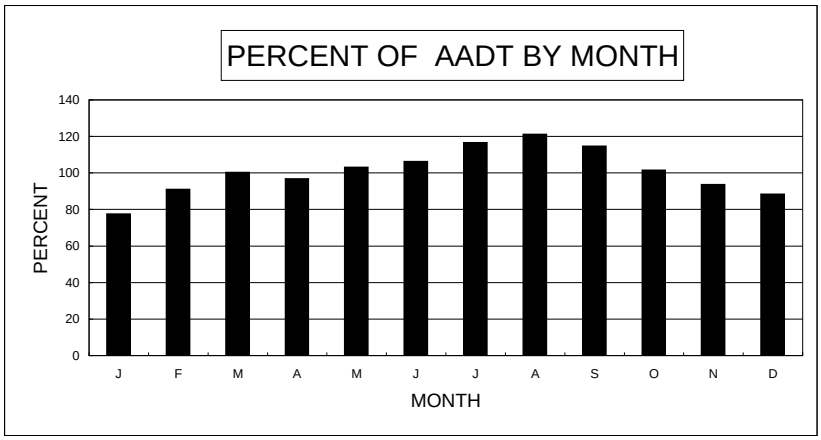

JULY,AUG, SEPT, ESTIMATED

HISTORICAL RECORD		
YEAR	AADT	% OF PREVIOUS YEAR
2008	27,000	93.1%
2007	29,000	100.0%
2006	29,000	99.7%
2005	29,100	99.8%
2004	29,165	100.4%
2003	29,040	99.4%
2002	29,210	104.5%
2001	27,965	98.5%
2000	28,385	104.0%
1999	27,305	107.4%

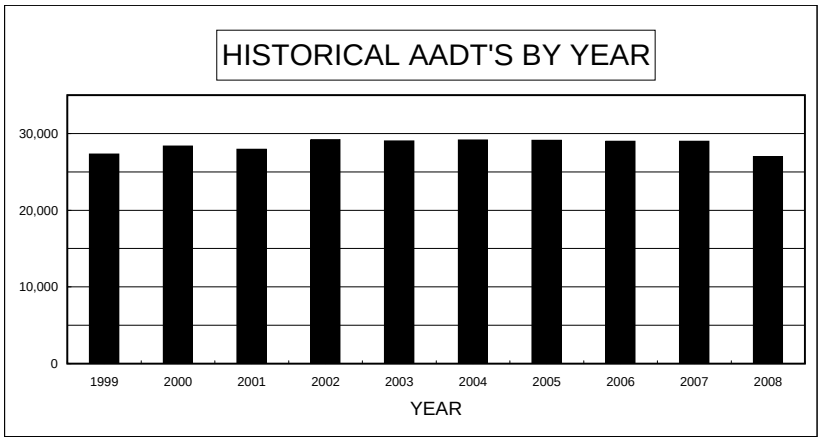

2008, 2007, 2006 AADT ESTIMATED

DAY OF WEEK		
DAY	ADT	% OF AADT
SUN	27,018	100.1%
MON	24,941	92.4%
TUE	24,479	90.7%
WED	24,521	90.8%
THU	24,721	91.6%
FRI	30,027	111.2%
SAT	27,018	100.1%
AVG WEEKDAY	24,666	91.4%
AVG WEEKEND	27,018	100.1%

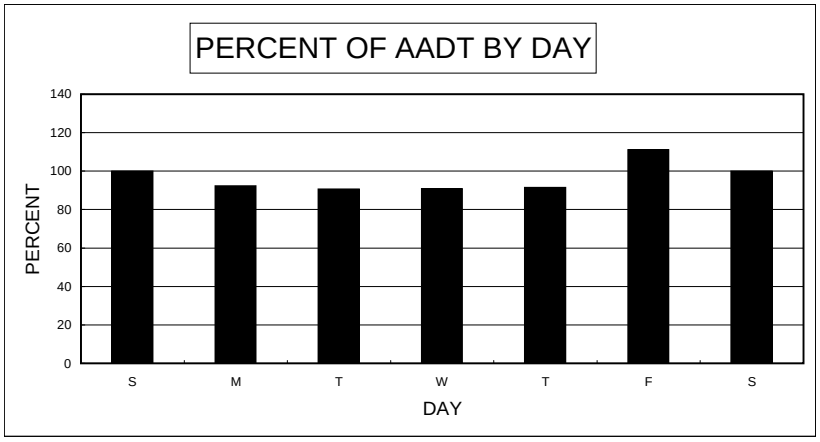

PERCENT DESIGN HOUR VOLUME (DHV) IS OF ANNUAL AVERAGE	10.8%
PERCENT HIGH DIRECTION IS OF DHV	51.6%

ATR 0311210

I-80 0.1 MI. W. OF THE US-395 INTERCHANGE

MONTHLY PERCENT		
MONTH	MADT	% OF AADT
JANUARY	105,907	89.0%
FEBRUARY	117,295	98.6%
MARCH	120,157	101.0%
APRIL	122,477	102.9%
MAY	121,331	102.0%
JUNE	123,253	103.6%
JULY	120,254	101.1%
AUGUST	126,727	106.5%
SEPTEMBER	124,097	104.3%
OCTOBER	120,697	101.4%
NOVEMBER	114,370	96.1%
DECEMBER	110,440	92.8%

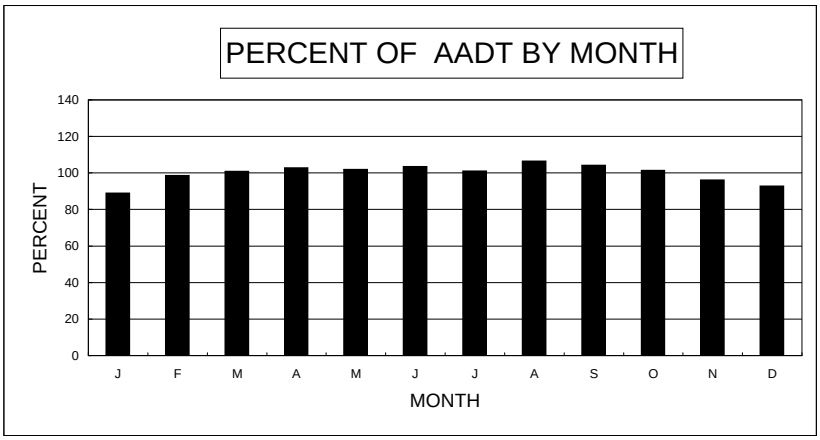

HISTORICAL RECORD		
YEAR	AADT	% OF PREVIOUS YEAR
2008	119,000	96.7%
2007	123,000	100.8%
2006	122,000	107.0%
2005	114,000	96.6%
2004	118,000	100.0%
2003	118,015	99.0%
2002	119,205	101.2%
2001	117,835	101.1%
2000	116,530	101.8%
1999	114,465	102.2%

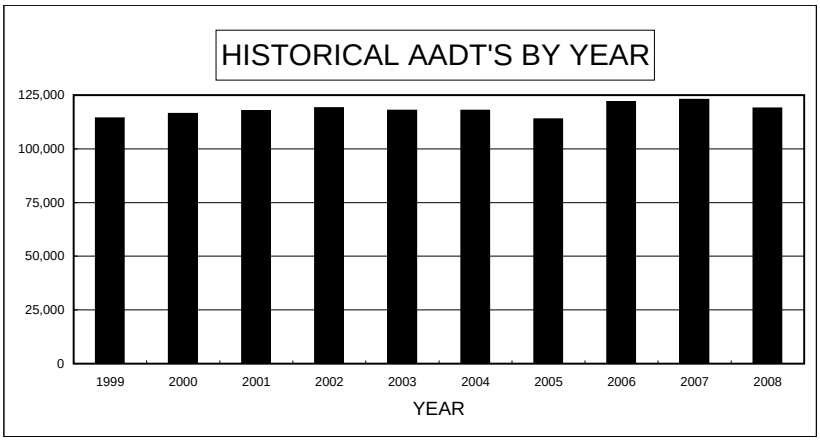

2005,2004,2003 AADT ESTIMATED

DAY OF WEEK		
DAY	ADT	% OF AADT
SUN	90,479	76.0%
MON	120,679	101.4%
TUE	123,935	104.1%
WED	127,400	107.1%
THU	127,820	107.4%
FRI	133,202	111.9%
SAT	108,904	91.5%
AVG WEEKDAY	124,959	105.0%
AVG WEEKEND	99,692	83.8%

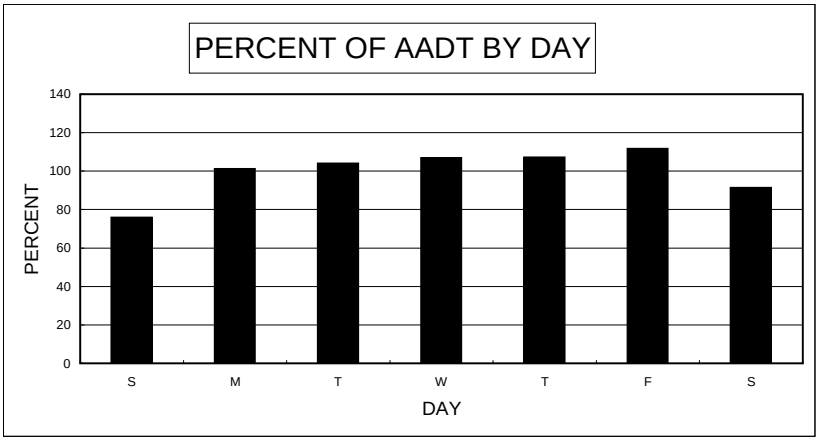

PERCENT DESIGN HOUR VOLUME (DHV) IS OF ANNUAL AVERAGE	8.4%
PERCENT HIGH DIRECTION IS OF DHV	54.0%

ATR 0311220

I-80 0.5 MI E. OF SR-445 INTCH. (PYRAMID HWY)

MONTHLY PERCENT		
MONTH	MADT	% OF AADT
JANUARY	67,363	87.5%
FEBRUARY	72,334	93.9%
MARCH	74,105	96.2%
APRIL	78,486	101.9%
MAY	79,287	103.0%
JUNE	82,043	106.5%
JULY	79,482	103.2%
AUGUST	82,310	106.9%
SEPTEMBER	79,373	103.1%
OCTOBER	79,787	103.6%
NOVEMBER	75,897	98.6%
DECEMBER	73,326	95.2%

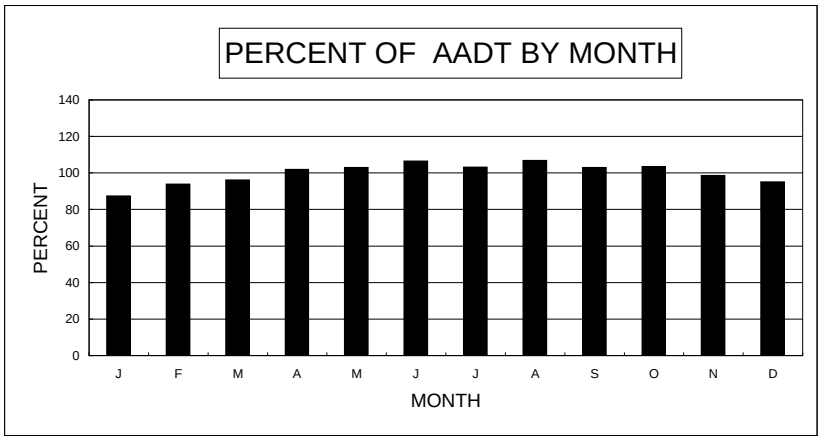

HISTORICAL RECORD		
YEAR	AADT	% OF PREVIOUS YEAR
2008	77,000	96.3%
2007	80,000	97.6%
2006	82,000	117.1%
2005	70,000	93.3%
2004	74,997	102.0%
2003	73,555	99.0%
2002	74,315	99.8%
2001	74,495	103.0%
2000	72,350	105.1%
1999	68,820	

2005 ESTIMATED

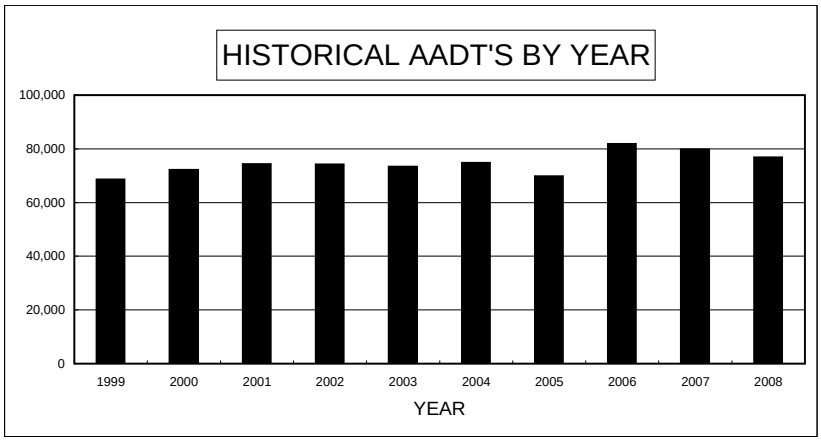

DAY OF WEEK		
DAY	ADT	% OF AADT
SUN	52,629	68.3%
MON	80,677	104.8%
TUE	82,992	107.8%
WED	84,975	110.4%
THU	84,641	109.9%
FRI	87,806	114.0%
SAT	65,158	84.6%
AVG WEEKDAY	83,321	108.2%
AVG WEEKEND	58,894	76.5%

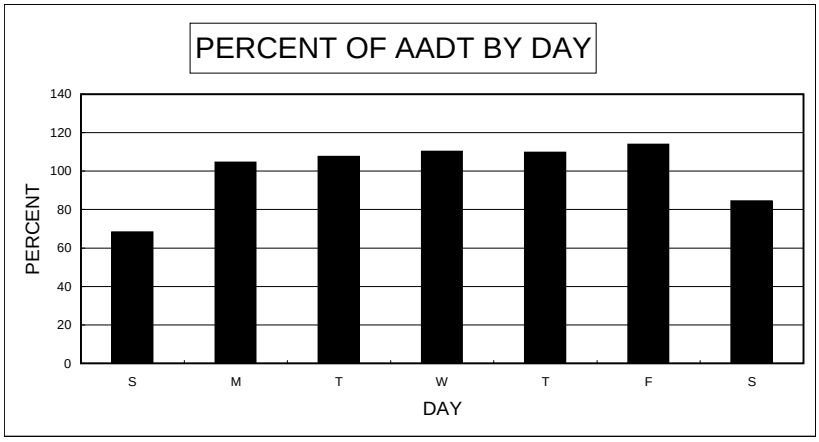

PERCENT DESIGN HOUR VOLUME (DHV) IS OF ANNUAL AVERAGE	8.8%
PERCENT HIGH DIRECTION IS OF DHV	50.9%

ATR 0311230

US-395 0.6 MI. S. OF THE NEIL RD. INTCH.

MONTHLY PERCENT		
MONTH	MADT	% OF AADT
JANUARY	85,910	89.5%
FEBRUARY	94,787	98.7%
MARCH	97,459	101.5%
APRIL	98,718	102.8%
MAY	97,962	102.0%
JUNE	99,953	104.1%
JULY	98,055	102.1%
AUGUST	102,211	106.5%
SEPTEMBER	100,304	104.5%
OCTOBER	97,256	101.3%
NOVEMBER	92,454	96.3%
DECEMBER	91,475	95.3%

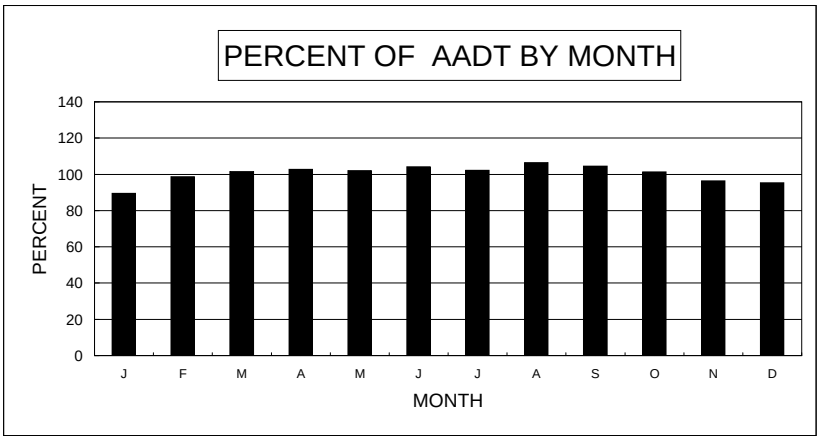

HISTORICAL RECORD		
YEAR	AADT	% OF PREVIOUS YEAR
2008	96,000	96.0%
2007	100,000	99.0%
2006	101,000	105.8%
2005	95,500	103.4%
2004	92,331	102.8%
2003	89,790	104.4%
2002	85,975	115.1%
2001	74,700	103.7%
2000	72,020	103.5%
1999	69,605	109.8%

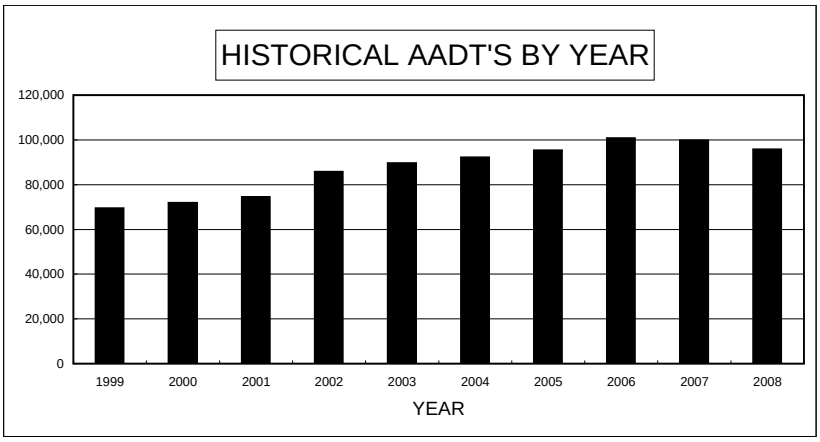

DAY OF WEEK		
DAY	ADT	% OF AADT
SUN	66,794	69.6%
MON	99,417	103.6%
TUE	103,473	107.8%
WED	106,152	110.6%
THU	105,724	110.1%
FRI	108,641	113.2%
SAT	84,450	88.0%
AVG WEEKDAY	103,692	108.0%
AVG WEEKEND	75,622	78.8%

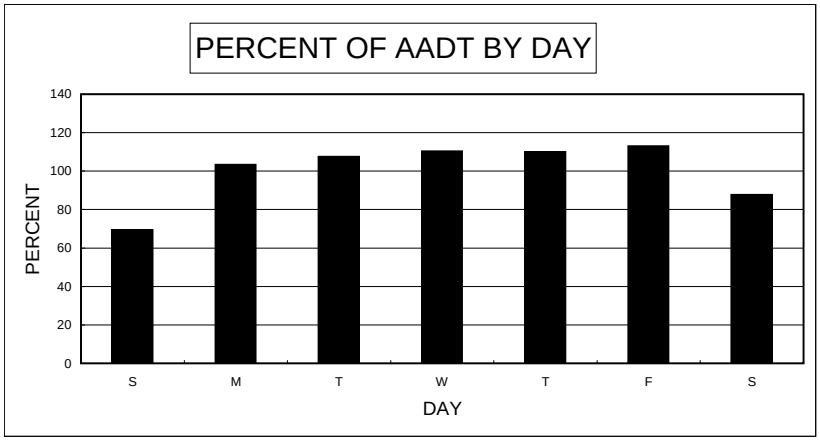

PERCENT DESIGN HOUR VOLUME (DHV) IS OF ANNUAL AVERAGE	9.2%
PERCENT HIGH DIRECTION IS OF DHV	52.6%

ATR 0312110

US-395 0.14 MI. S. OF THE NV / CA STATELINE

MONTHLY PERCENT		
MONTH	MADT	% OF AADT
JANUARY	5,741	70.9%
FEBRUARY	6,711	82.9%
MARCH	7,699	95.0%
APRIL	7,839	96.8%
MAY	8,812	108.8%
JUNE	9,530	117.7%
JULY	9,922	122.5%
AUGUST	9,864	121.8%
SEPTEMBER	8,802	108.7%
OCTOBER	8,334	102.9%
NOVEMBER	7,739	95.5%
DECEMBER	6,795	83.9%

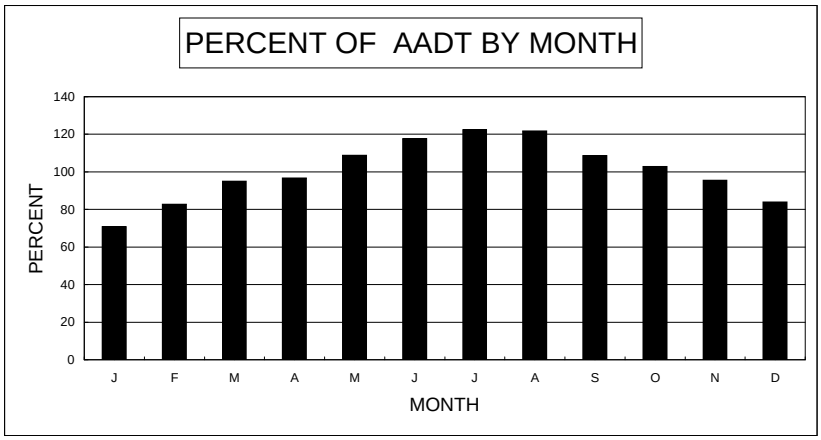

HISTORICAL RECORD		
YEAR	AADT	% OF PREVIOUS YEAR
2008	8,100	91.0%
2007	8,900	97.3%
2006	9,150	107.6%
2005	8,500	91.2%
2004	9,321	101.3%
2003	9,200	100.3%
2002	9,175	106.7%
2001	8,600	101.0%
2000	8,515	98.8%
1999	8,620	99.5%

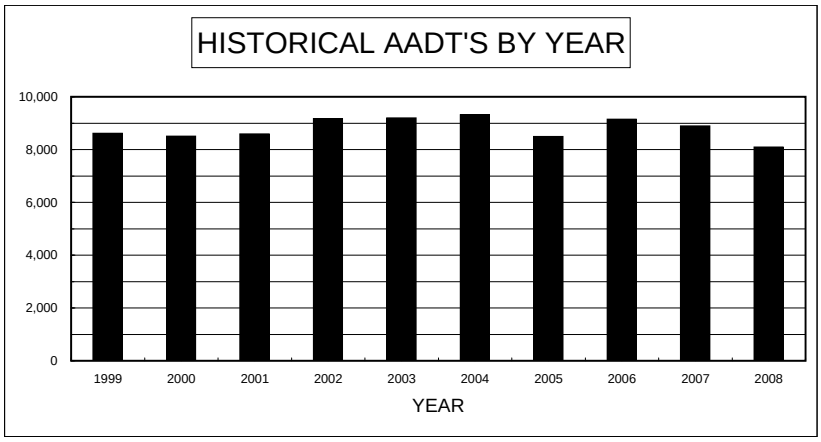

DAY OF WEEK		
DAY	ADT	% OF AADT
SUN	8,159	100.7%
MON	7,731	95.4%
TUE	7,622	94.1%
WED	7,796	96.2%
THU	7,962	98.3%
FRI	9,261	114.3%
SAT	8,511	105.1%
AVG WEEKDAY	7,778	96.0%
AVG WEEKEND	8,335	102.9%

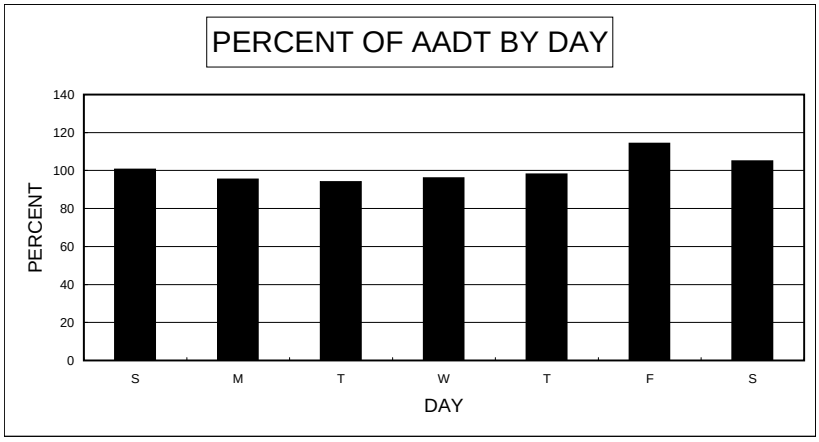

PERCENT DESIGN HOUR VOLUME (DHV) IS OF ANNUAL AVERAGE	12.0%
PERCENT HIGH DIRECTION IS OF DHV	66.8%

ATR 0312120

US-395 0.2 MI. S. OF GOLDEN VALLEY INTCH.

MONTHLY PERCENT		
MONTH	MADT	% OF AADT
JANUARY	61,081	89.8%
FEBRUARY	66,690	98.1%
MARCH	69,337	102.0%
APRIL	70,694	104.0%
MAY	70,017	103.0%
JUNE	70,628	103.9%
JULY	68,423	100.6%
AUGUST	70,372	103.5%
SEPTEMBER	72,346	106.4%
OCTOBER	67,991	100.0%
NOVEMBER	64,827	95.3%
DECEMBER	62,417	91.8%

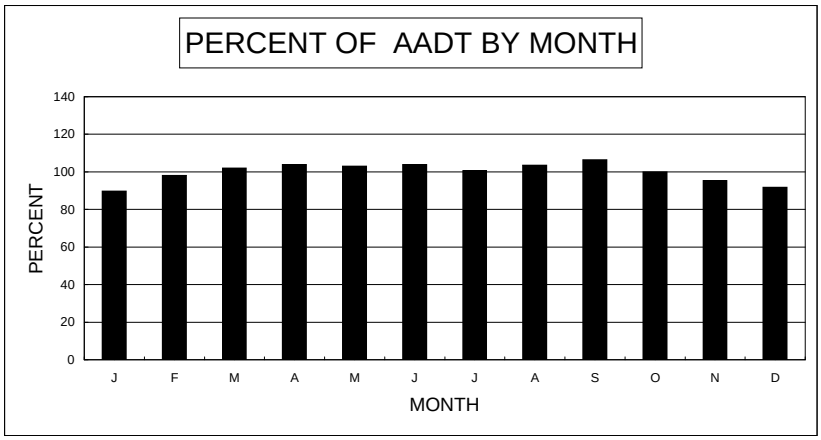

HISTORICAL RECORD		
YEAR	AADT	% OF PREVIOUS YEAR
2008	68,000	93.2%
2007	73,000	100.7%
2006	72,500	105.9%
2005	68,490	101.6%
2004	67,417	104.4%
2003	64,560	104.5%
2002	61,785	106.0%
2001	58,285	106.6%
2000	54,660	103.9%
1999	52,610	101.6%

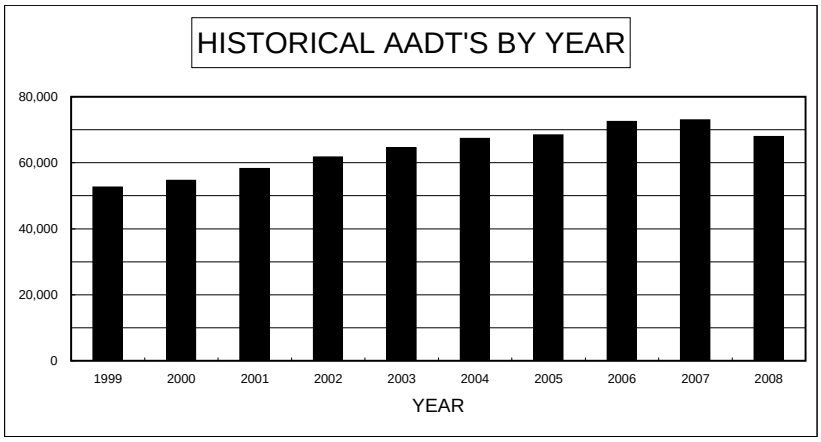

2001 AADT ESTIMATED

DAY OF WEEK		
DAY	ADT	% OF AADT
SUN	51,179	75.3%
MON	69,606	102.4%
TUE	71,362	104.9%
WED	73,229	107.7%
THU	72,822	107.1%
FRI	76,312	112.2%
SAT	60,804	89.4%
AVG WEEKDAY	71,755	105.5%
AVG WEEKEND	55,992	82.3%

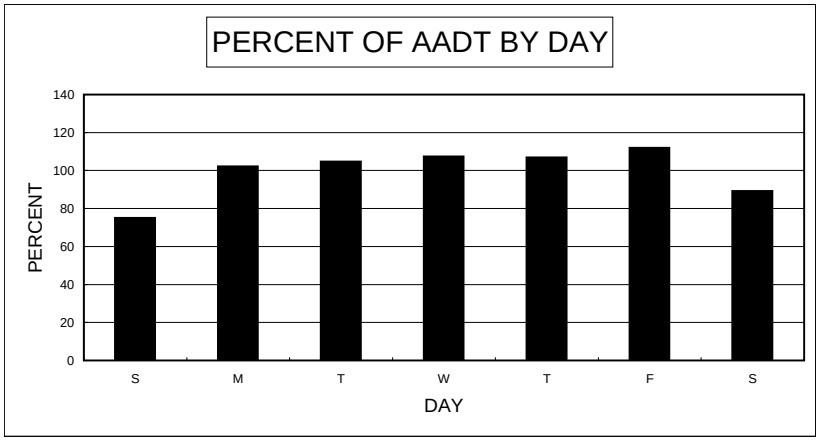

PERCENT DESIGN HOUR VOLUME (DHV) IS OF ANNUAL AVERAGE	9.4%
PERCENT HIGH DIRECTION IS OF DHV	60.9%

ATR 0312210

SR-667 (KIETZKE LANE) 0.15 MI. S. OF GALLETTI WAY

MONTHLY PERCENT		
MONTH	MADT	% OF AADT
JANUARY	14,732	98.2%
FEBRUARY	15,736	104.9%
MARCH	15,826	105.5%
APRIL	15,918	106.1%
MAY	15,787	105.2%
JUNE	16,024	106.8%
JULY	15,324	102.2%
AUGUST	16,151	107.7%
SEPTEMBER	15,544	103.6%
OCTOBER	15,121	100.8%
NOVEMBER	14,155	94.4%
DECEMBER	14,290	95.3%

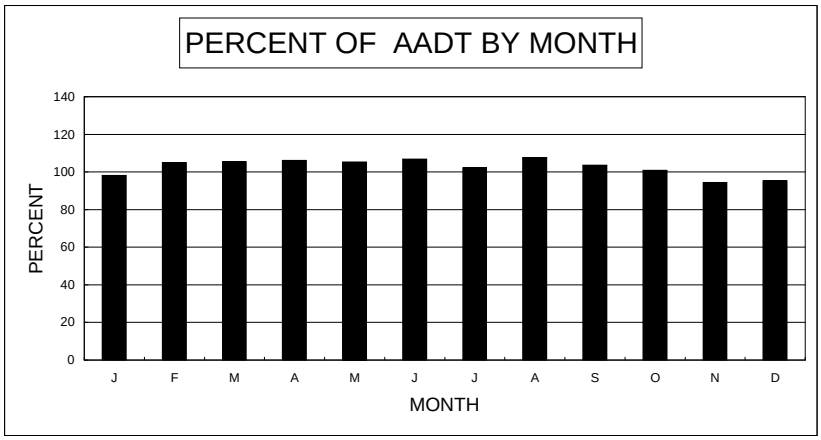

HISTORICAL RECORD		
YEAR	AADT	% OF PREVIOUS YEAR
2008	15,000	93.8%
2007	16,000	93.6%
2006	17,100	95.5%
2005	17,900	102.0%
2004	17,543	116.1%
2003	15,115	95.7%
2002	15,790	104.3%
2001	15,140	104.1%
2000	14,540	96.6%
1999	15,045	104.2%

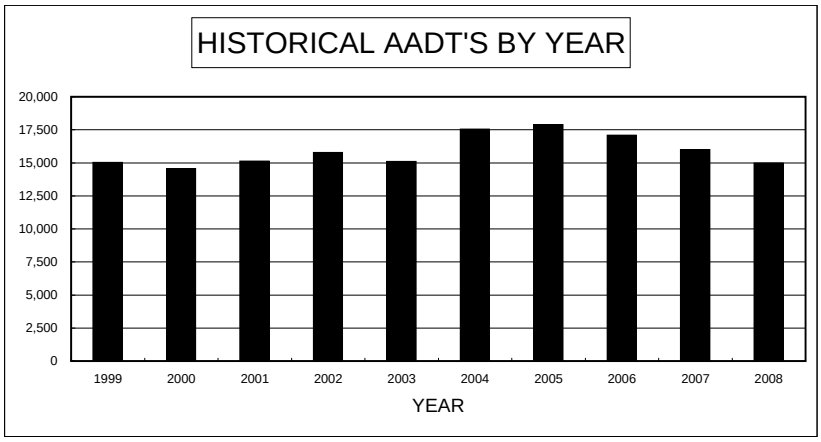

DAY OF WEEK		
DAY	ADT	% OF AADT
SUN	10,608	70.7%
MON	16,184	107.9%
TUE	16,276	108.5%
WED	16,531	110.2%
THU	16,586	110.6%
FRI	17,736	118.2%
SAT	13,766	91.8%
AVG WEEKDAY	16,394	109.3%
AVG WEEKEND	12,187	81.2%

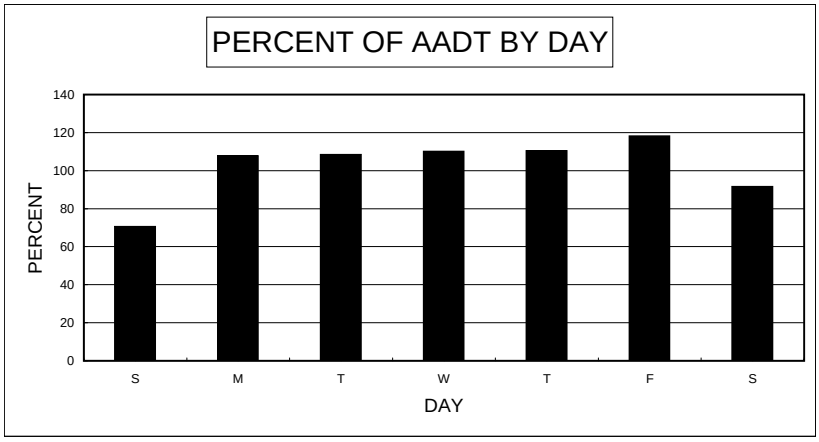

PERCENT DESIGN HOUR VOLUME (DHV) IS OF ANNUAL AVERAGE	11.1%
PERCENT HIGH DIRECTION IS OF DHV	64.7%

ATR 0312220

SR-651 (N. MCCARRAN BLVD.) 0.1 MI. N. OF MAE ANNE AVE.

MONTHLY PERCENT		
MONTH	MADT	% OF AADT
JANUARY	22,086	92.0%
FEBRUARY	24,407	101.7%
MARCH	24,861	103.6%
APRIL	25,847	107.7%
MAY	25,466	106.1%
JUNE	24,330	101.4%
JULY	23,641	98.5%
AUGUST	24,811	103.4%
SEPTEMBER	25,445	106.0%
OCTOBER	24,643	102.7%
NOVEMBER	22,891	95.4%
DECEMBER	22,748	94.8%

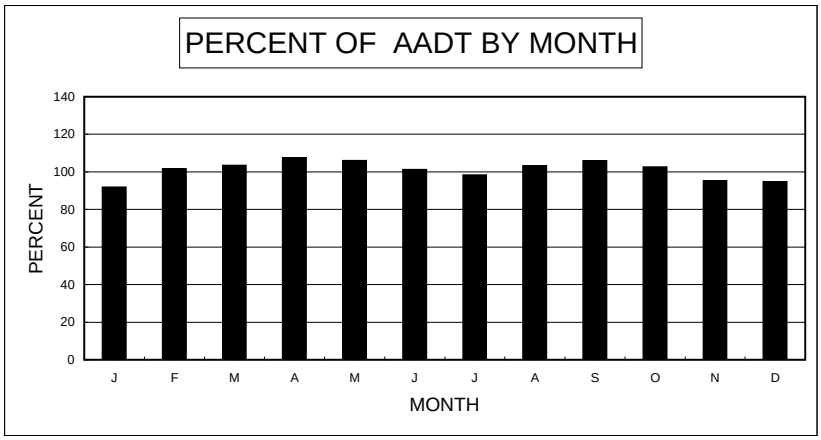

HISTORICAL RECORD		
YEAR	AADT	% OF PREVIOUS YEAR
2008	24,000	92.3%
2007	26,000	98.9%
2006	26,300	98.5%
2005	26,700	99.4%
2004	26,860	106.2%
2003	25,285	106.3%
2002	23,780	101.3%
2001	23,485	102.8%
2000	22,850	103.3%
1999	22,115	107.3%

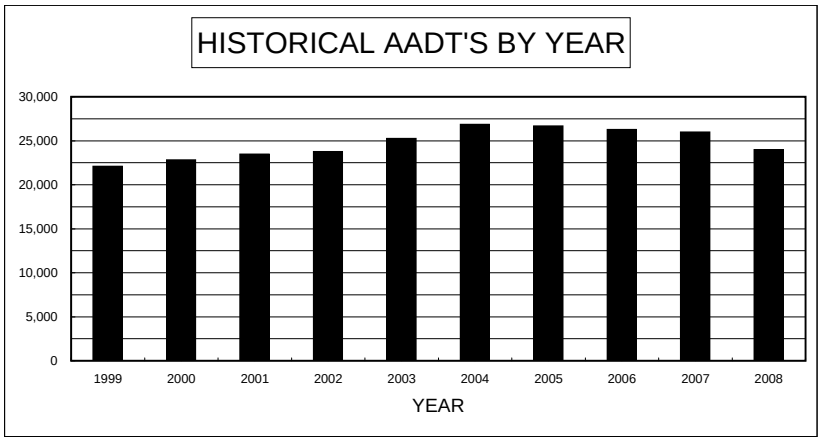

DAY OF WEEK		
DAY	ADT	% OF AADT
SUN	20,226	84.3%
MON	24,379	101.6%
TUE	24,995	104.1%
WED	25,340	105.6%
THU	25,180	104.9%
FRI	26,320	109.7%
SAT	23,414	97.6%
AVG WEEKDAY	24,974	104.1%
AVG WEEKEND	21,820	90.9%

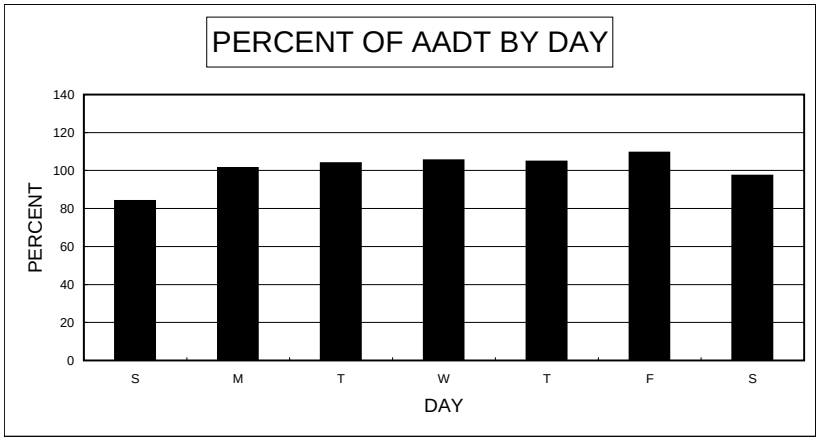

PERCENT DESIGN HOUR VOLUME (DHV) IS OF ANNUAL AVERAGE	9.4%
PERCENT HIGH DIRECTION IS OF DHV	57.4%

ATR 0312230

SR-663 (ODDIE BLVD) 0.1 MI. W. OF ROCK BLVD.

MONTHLY PERCENT		
MONTH	MADT	% OF AADT
JANUARY	11,803	90.8%
FEBRUARY	12,816	98.6%
MARCH	13,060	100.5%
APRIL	13,233	101.8%
MAY	13,253	101.9%
JUNE	13,165	101.3%
JULY	12,292	94.6%
AUGUST	12,818	98.6%
SEPTEMBER	12,621	97.1%
OCTOBER	12,471	95.9%
NOVEMBER	11,855	91.2%
DECEMBER	11,819	90.9%

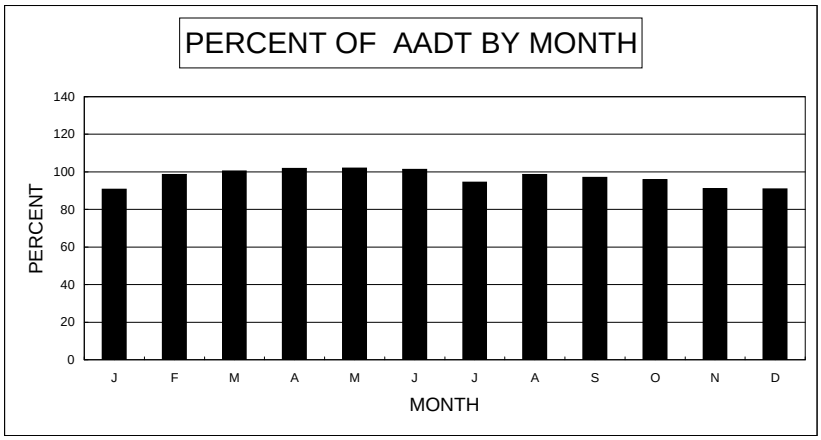

HISTORICAL RECORD		
YEAR	AADT	% OF PREVIOUS YEAR
2008	13,000	92.9%
2007	14,000	96.6%
2006	14,500	94.2%
2005	15,400	101.5%
2004	15,166	101.4%
2003	14,955	111.2%
2002	13,450	103.3%
2001	13,015	102.2%
2000	12,735	97.7%
1999	13,035	104.6%

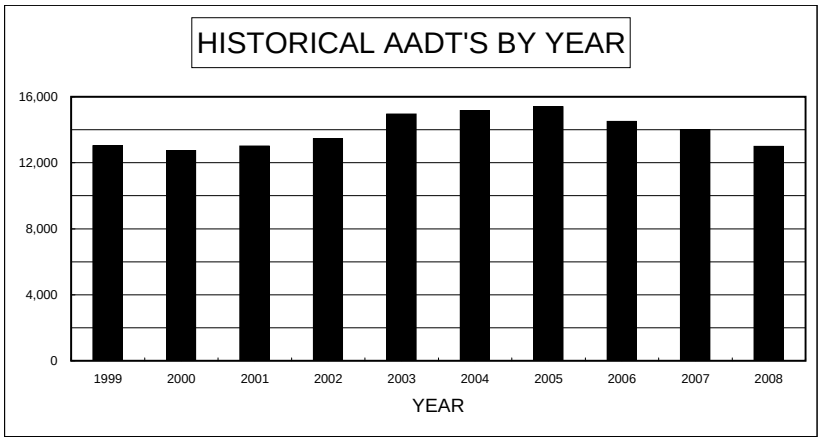

DAY OF WEEK		
DAY	ADT	% OF AADT
SUN	9,894	76.1%
MON	12,657	97.4%
TUE	12,915	99.3%
WED	13,176	101.4%
THU	13,155	101.2%
FRI	14,168	109.0%
SAT	12,241	94.2%
AVG WEEKDAY	12,976	99.8%
AVG WEEKEND	11,068	85.1%

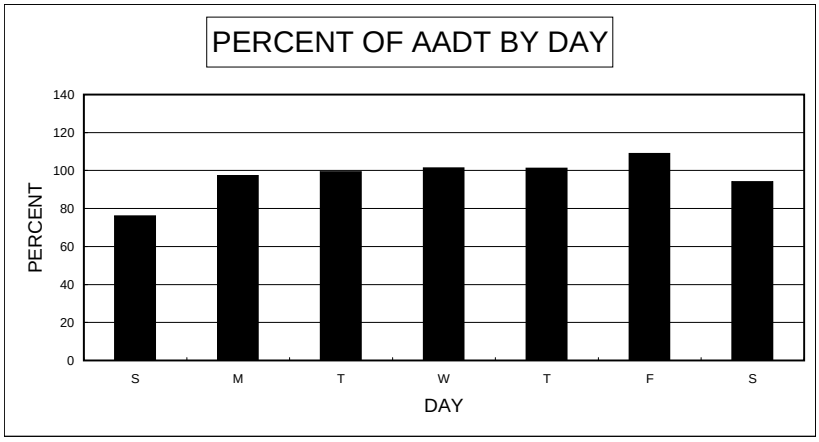

PERCENT DESIGN HOUR VOLUME (DHV) IS OF ANNUAL AVERAGE	10.1%
PERCENT HIGH DIRECTION IS OF DHV	59.4%

ATR 0312240

SR-28 (TAHOE BLVD.) 0.2 MI N. OF LAKE SHORE DR.

MONTHLY PERCENT		
MONTH	MADT	% OF AADT
JANUARY	10,083	84.0%
FEBRUARY	11,401	95.0%
MARCH	11,736	97.8%
APRIL	10,627	88.6%
MAY	11,613	96.8%
JUNE	13,971	116.4%
JULY	17,153	142.9%
AUGUST	16,932	141.1%
SEPTEMBER	13,407	111.7%
OCTOBER	11,072	92.3%
NOVEMBER	9,729	81.1%
DECEMBER	9,944	82.9%

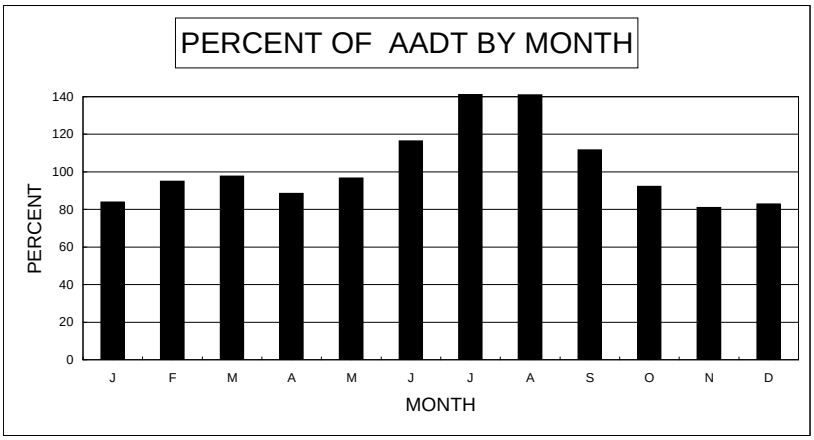

HISTORICAL RECORD		
YEAR	AADT	% OF PREVIOUS YEAR
2008	12,000	92.3%
2007	13,000	97.0%
2006	13,400	99.3%
2005	13,500	96.0%
2004	14,067	98.3%
2003	14,310	100.6%
2002	14,230	101.4%
2001	14,040	99.7%
2000	14,080	103.1%
1999	13,655	99.3%

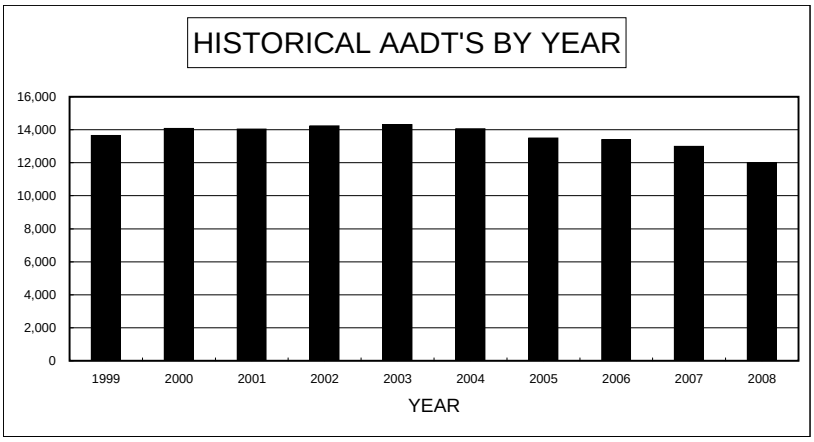

2006 AADT ESTIMATED

DAY OF WEEK		
DAY	ADT	% OF AADT
SUN	10,788	89.9%
MON	11,917	99.3%
TUE	12,209	101.7%
WED	12,483	104.0%
THU	12,477	104.0%
FRI	13,746	114.6%
SAT	12,520	104.3%
AVG WEEKDAY	12,272	102.3%
AVG WEEKEND	11,654	97.1%

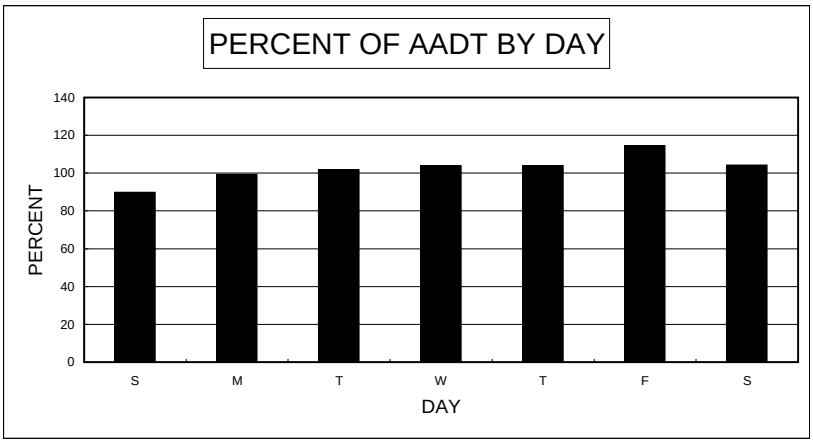

PERCENT DESIGN HOUR VOLUME (DHV) IS OF ANNUAL AVERAGE	12.5%
PERCENT HIGH DIRECTION IS OF DHV	52.6%

ATR 0312250

SR-648 (GLENDALE AVE) 0.1 MI. W. OF 21st. ST.

MONTHLY PERCENT		
MONTH	MADT	% OF AADT
JANUARY	13,435	96.0%
FEBRUARY	14,075	100.5%
MARCH	14,784	105.6%
APRIL	14,960	106.9%
MAY	14,570	104.1%
JUNE	14,894	106.4%
JULY	14,163	101.2%
AUGUST	15,196	108.5%
SEPTEMBER	13,942	99.6%
OCTOBER	13,655	97.5%
NOVEMBER	12,877	92.0%
DECEMBER	12,151	86.8%

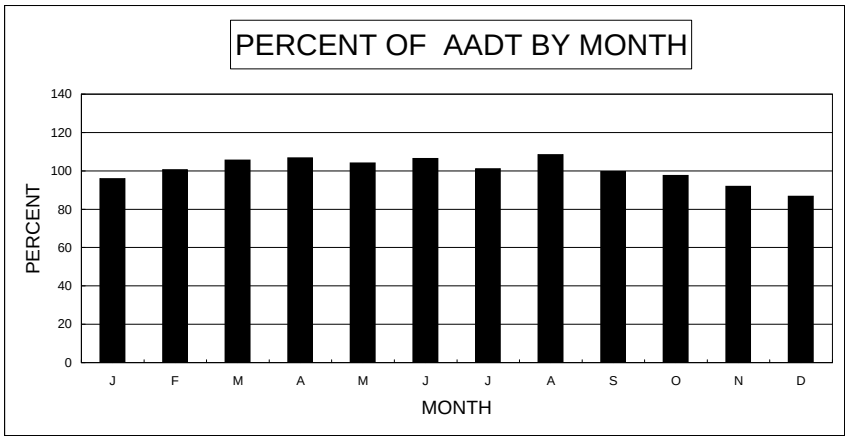

HISTORICAL RECORD		
YEAR	AADT	% OF PREVIOUS YEAR
2008	14,000	87.5%
2007	16,000	91.4%
2006	17,500	98.9%
2005	17,700	88.2%
2004	20,079	96.0%
2003	20,905	112.0%
2002	18,660	106.6%
2001	17,505	98.1%
2000	17,835	95.8%
1999	18,610	97.9%

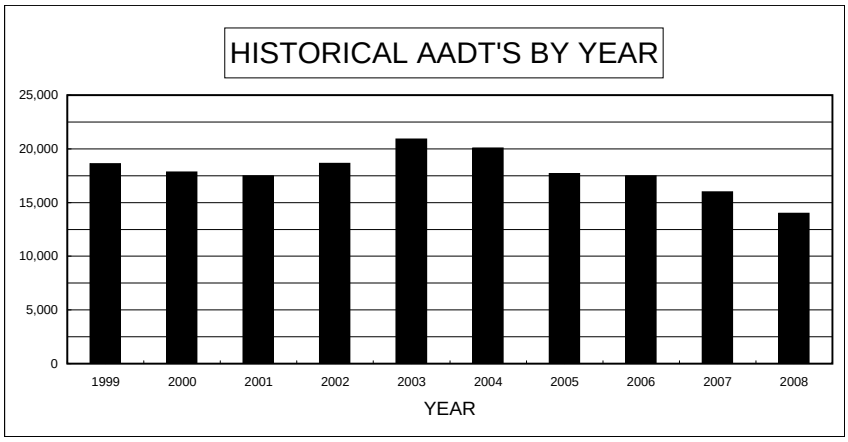

DAY OF WEEK		
DAY	ADT	% OF AADT
SUN	5,244	37.5%
MON	16,320	116.6%
TUE	16,784	119.9%
WED	17,092	122.1%
THU	17,049	121.8%
FRI	17,672	126.2%
SAT	8,249	58.9%
AVG WEEKDAY	16,811	120.1%
AVG WEEKEND	6,747	48.2%

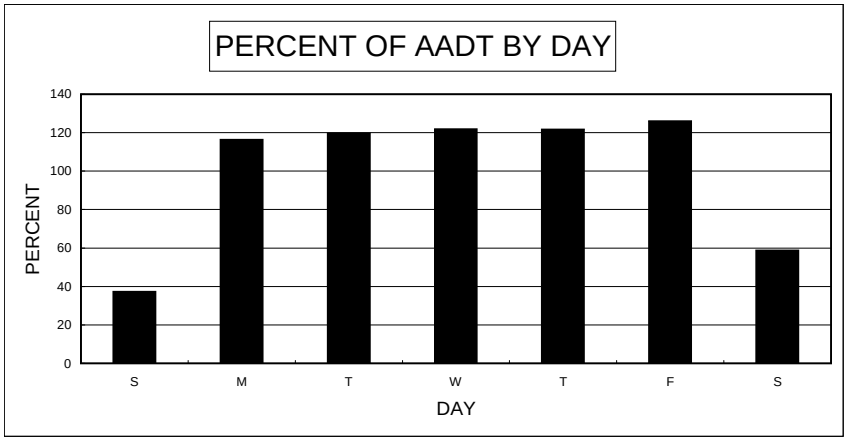

PERCENT DESIGN HOUR VOLUME (DHV) IS OF ANNUAL AVERAGE	11.8%
PERCENT HIGH DIRECTION IS OF DHV	57.8%

ATR 0312260

S. VIRGINIA ST. 0.15 MI N. OF GENTRY WAY

MONTHLY PERCENT		
MONTH	MADT	% OF AADT
JANUARY	29,766	99.2%
FEBRUARY	31,641	105.5%
MARCH	31,613	105.4%
APRIL	31,380	104.6%
MAY	31,128	103.8%
JUNE	31,030	103.4%
JULY	30,573	101.9%
AUGUST	31,721	105.7%
SEPTEMBER	29,823	99.4%
OCTOBER	28,694	95.6%
NOVEMBER	27,844	92.8%
DECEMBER	29,229	97.4%

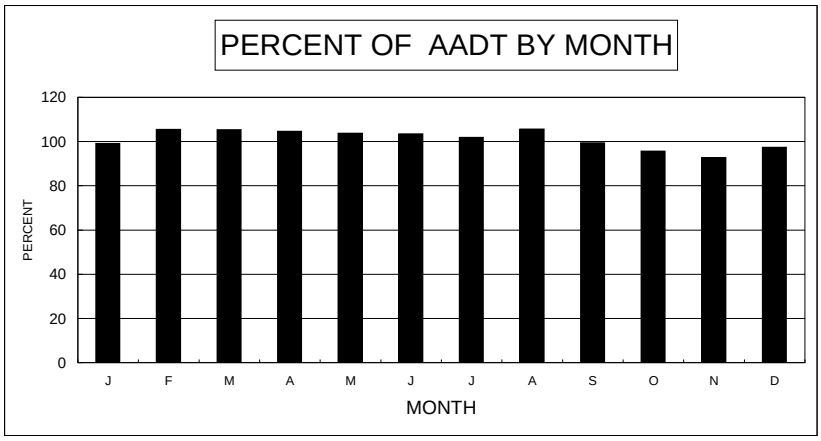

HISTORICAL RECORD		
YEAR	AADT	% OF PREVIOUS YEAR
2008	30,000	90.9%
2007	33,000	100.0%
2006	33,000	98.5%
2005	33,500	100.3%
2004	33,413	99.3%
2003	33,655	97.6%
2002	34,490	104.0%
2001	33,150	103.4%
2000	32,075	110.3%
1999	29,090	95.1%

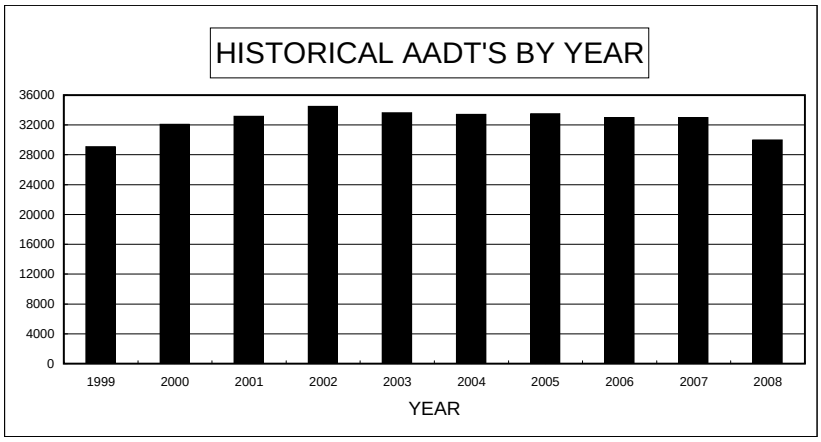

DAY OF WEEK		
DAY	ADT	% OF AADT
SUN	25,442	84.8%
MON	29,388	98.0%
TUE	29,750	99.2%
WED	30,087	100.3%
THU	30,659	102.2%
FRI	34,789	116.0%
SAT	32,477	108.3%
AVG WEEKDAY	29,971	99.9%
AVG WEEKEND	28,960	96.5%

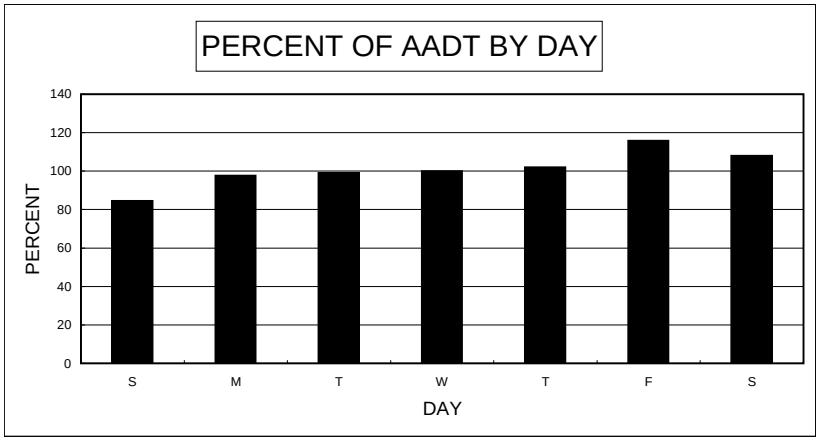

PERCENT DESIGN HOUR VOLUME (DHV) IS OF ANNUAL AVERAGE	9.3%
PERCENT HIGH DIRECTION IS OF DHV	56.6%

ATR 0312270

SR-445 (PYRAMID HWY.) 0.6 MI. N. OF CALLE DE LA PLATA DR.

MONTHLY PERCENT		
MONTH	MADT	% OF AADT
JANUARY	3,650	81.1%
FEBRUARY	4,198	93.3%
MARCH	4,546	101.0%
APRIL	4,783	106.3%
MAY	4,799	106.7%
JUNE	4,774	106.1%
JULY	4,839	107.5%
AUGUST	5,012	111.4%
SEPTEMBER	4,507	100.1%
OCTOBER	4,361	96.9%
NOVEMBER	4,227	93.9%
DECEMBER	3,831	85.1%

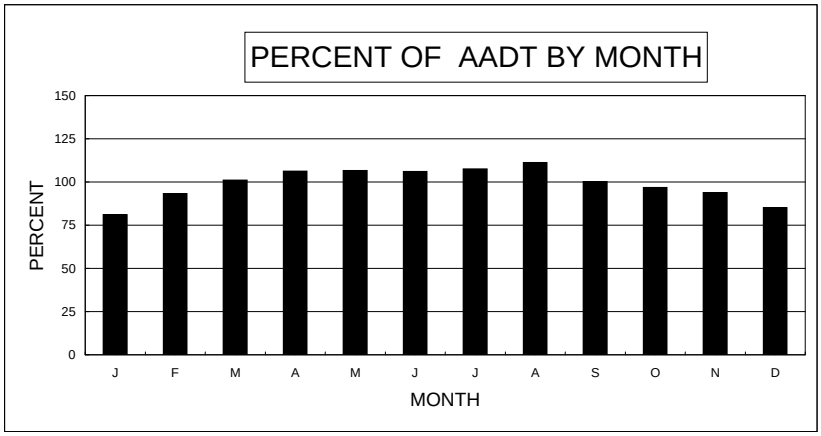

HISTORICAL RECORD		
YEAR	AADT	% OF PREVIOUS YEAR
2008	4,500	91.8%
2007	4,900	97.0%
2006	5,050	108.6%
2005	4,650	105.2%
2004	4,419	116.4%
2003	3,795	108.3%
2002	3,505	
2001		
2000		
1999		

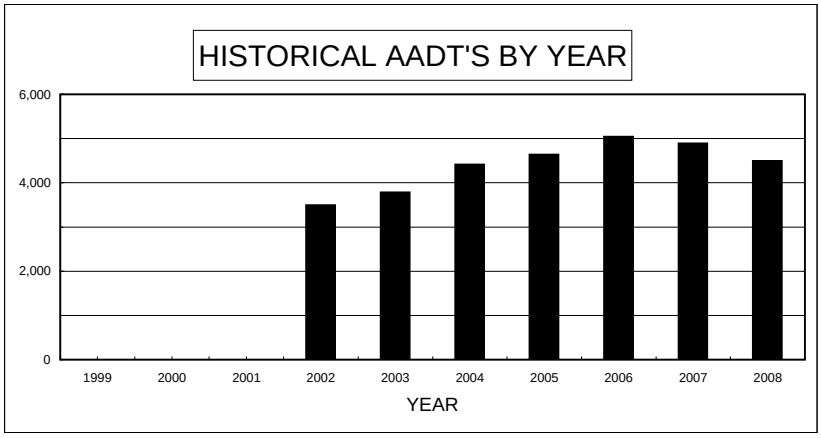

DAY OF WEEK		
DAY	ADT	% OF AADT
SUN	4,136	91.9%
MON	4,306	95.7%
TUE	4,339	96.4%
WED	4,444	98.8%
THU	4,451	98.9%
FRI	4,793	106.5%
SAT	4,753	105.6%
AVG WEEKDAY	4,385	97.4%
AVG WEEKEND	4,445	98.8%

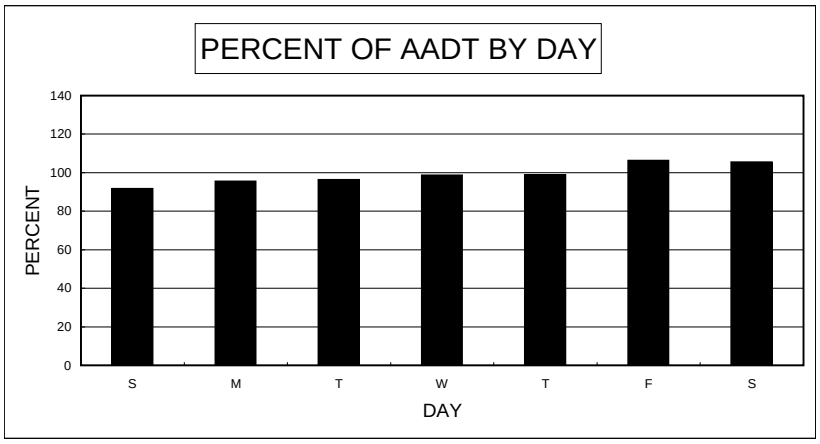

PERCENT DESIGN HOUR VOLUME (DHV) IS OF ANNUAL AVERAGE	10.0%
PERCENT HIGH DIRECTION IS OF DHV	66.3%

ATR 0312280

SR-430 (N VIRGINIA ST) 200 FT N. OF SR-651 (N. MCCARRAN BLVD)

MONTHLY PERCENT		
MONTH	MADT	% OF AADT
JANUARY	18,628	88.7%
FEBRUARY	21,569	102.7%
MARCH	21,910	104.3%
APRIL	22,381	106.6%
MAY	20,307	96.7%
JUNE	20,617	98.2%
JULY	21,247	101.2%
AUGUST	22,248	105.9%
SEPTEMBER	23,521	112.0%
OCTOBER	22,432	106.8%
NOVEMBER	20,837	99.2%
DECEMBER	19,080	90.9%

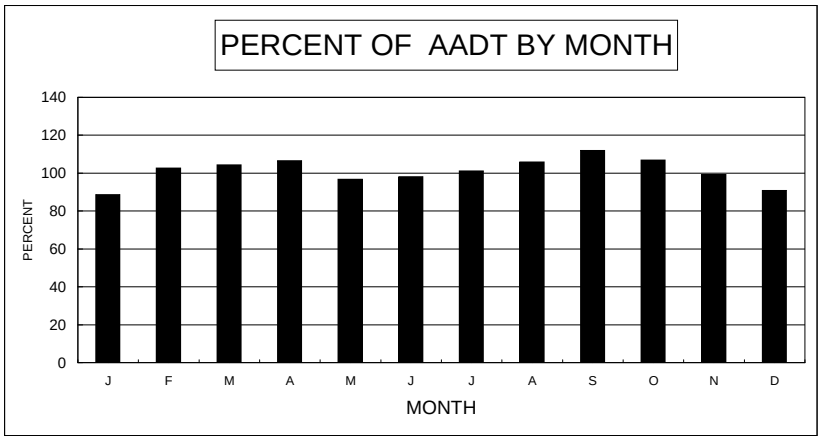

APR., MAY, JULY ESTIMATED DUE TO CONSTRUCTION

HISTORICAL RECORD		
YEAR	AADT	% OF PREVIOUS YEAR
2008	21,000	91.3%
2007	23,000	87.8%
2006	26,200	96.7%
2005	27,100	112.4%
2004	24,102	116.8%
2003	20,635	107.9%
2002	19,120	98.3%
2001	19,445	
2000		
1999		

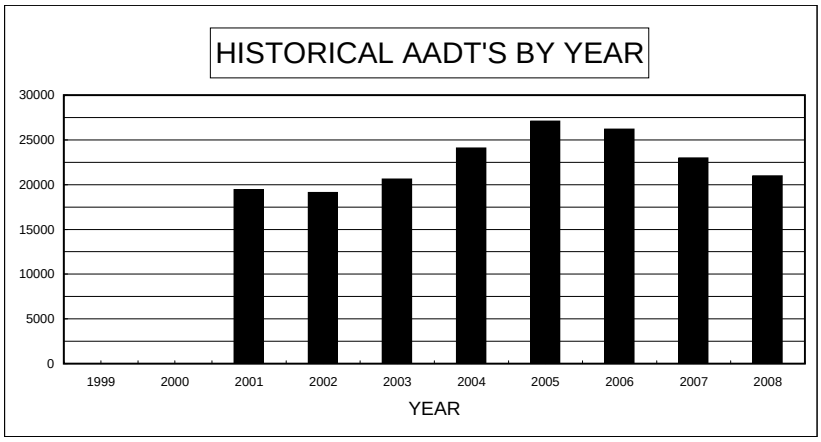

DAY OF WEEK		
DAY	ADT	% OF AADT
SUN	15,346	73.1%
MON	22,529	107.3%
TUE	23,170	110.3%
WED	23,779	113.2%
THU	23,440	111.6%
FRI	23,242	110.7%
SAT	17,765	84.6%
AVG WEEKDAY	23,230	110.6%
AVG WEEKEND	16,556	78.8%

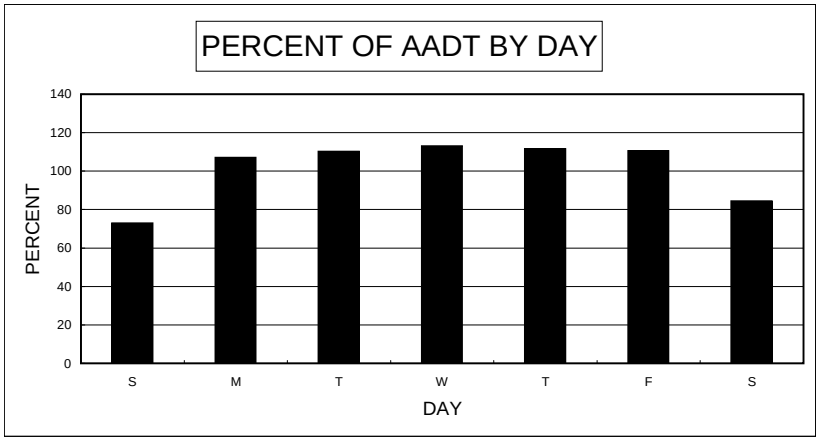

PERCENT DESIGN HOUR VOLUME (DHV) IS OF ANNUAL AVERAGE	10.8%
PERCENT HIGH DIRECTION IS OF DHV	65.0%

ATR 0312290

I-80 0.25 MI. W. OF THE USA PARKWAY INTERCHANGE

MONTHLY PERCENT		
MONTH	MADT	% OF AADT
JANUARY	23,206	89.3%
FEBRUARY	24,847	95.6%
MARCH	26,285	101.1%
APRIL	26,140	100.5%
MAY	26,904	103.5%
JUNE	28,262	108.7%
JULY	27,479	105.7%
AUGUST	29,313	112.7%
SEPTEMBER	26,992	103.8%
OCTOBER	26,467	101.8%
NOVEMBER	24,993	96.1%
DECEMBER	22,670	87.2%

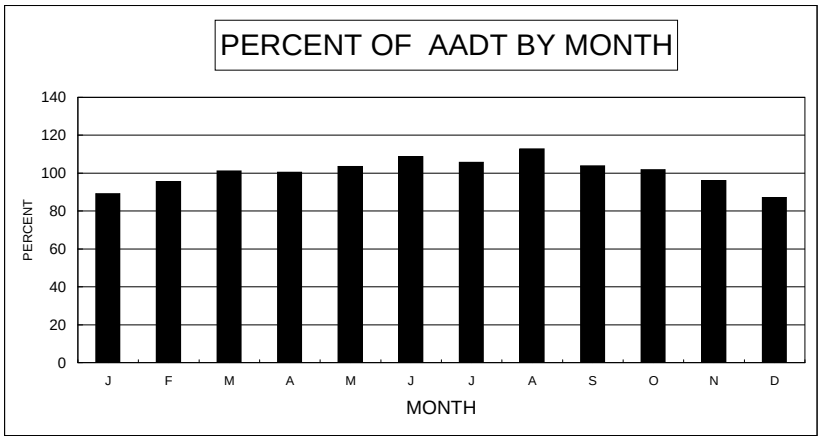

HISTORICAL RECORD		
YEAR	AADT	% OF PREVIOUS YEAR
2008	26,000	100.0%
2007	26,000	98.5%
2006	26,400	103.9%
2005	25,400	104.7%
2004	24,261	107.5%
2003	22,570	103.3%
2002	21,855	105.8%
2001	20,650	
2000		
1999		

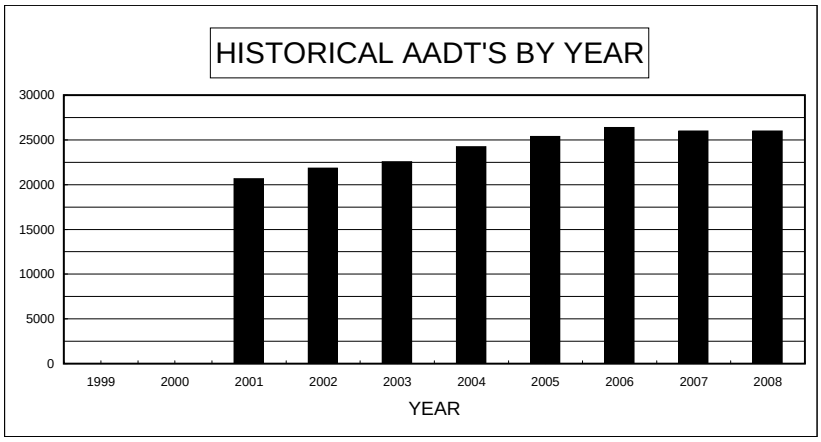

2007 AADT ESTIMATED

DAY OF WEEK		
DAY	ADT	% OF AADT
SUN	19,614	75.4%
MON	27,107	104.3%
TUE	27,937	107.5%
WED	28,194	108.4%
THU	28,435	109.4%
FRI	29,481	113.4%
SAT	22,139	85.2%
AVG WEEKDAY	27,918	107.4%
AVG WEEKEND	20,877	80.3%

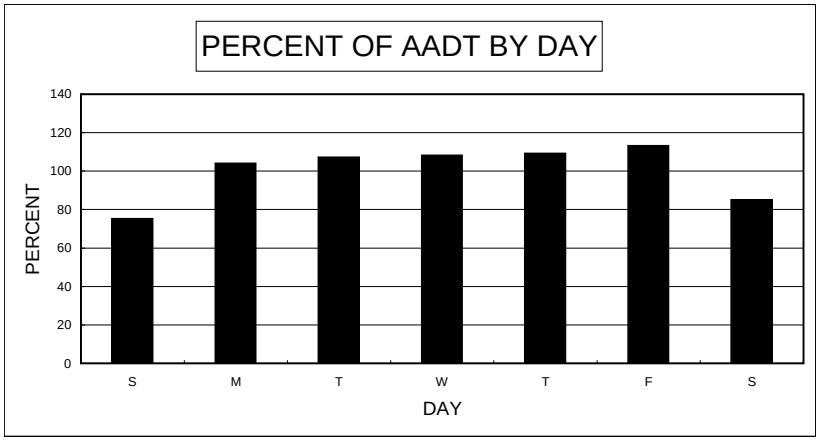

PERCENT DESIGN HOUR VOLUME (DHV) IS OF ANNUAL AVERAGE	9.3%
PERCENT HIGH DIRECTION IS OF DHV	53.3%

ATR 0312300

SPARKS BLVD. 0.2 MI. S. OF PRATER WAY

MONTHLY PERCENT		
MONTH	MADT	% OF AADT
JANUARY		0.0%
FEBRUARY		0.0%
MARCH		0.0%
APRIL		0.0%
MAY		0.0%
JUNE		0.0%
JULY		0.0%
AUGUST		0.0%
SEPTEMBER	19,401	97.0%
OCTOBER	21,138	105.7%
NOVEMBER	21,046	105.2%
DECEMBER	20,631	103.2%

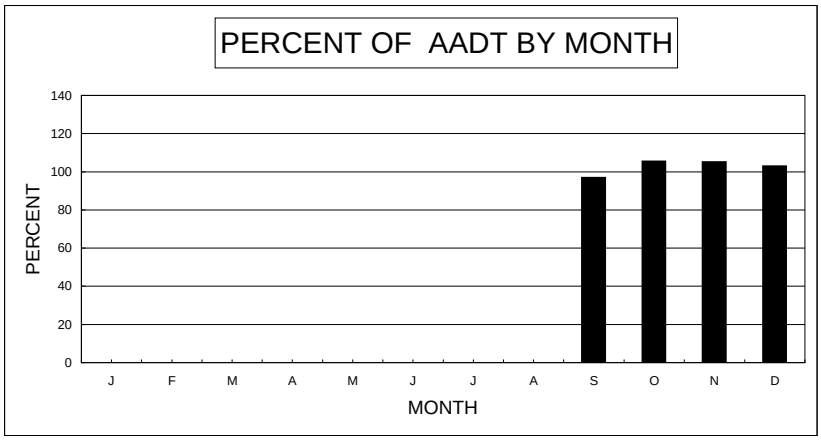

DATA MISSING DUE TO CONSTRUCTION

HISTORICAL RECORD		
YEAR	AADT	% OF PREVIOUS YEAR
2008	20,000	100.0%
2007	20,000	90.5%
2006	22,100	94.0%
2005	23,500	102.5%
2004	22,932	105.7%
2003	21,685	111.9%
2002	19,385	96.9%
2001	20,000	99.0%
2000	20,200	106.9%
1999	18,900	102.7%

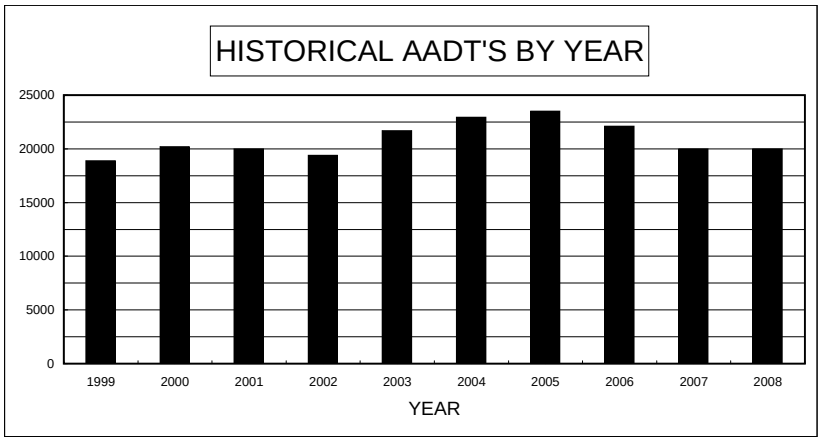

2007 AADT ESTIMATED

DAY OF WEEK		
DAY	ADT	% OF AADT
SUN	13,567	67.8%
MON	21,241	106.2%
TUE	22,684	113.4%
WED	22,086	110.4%
THU	21,622	108.1%
FRI	23,118	115.6%
SAT	17,243	86.2%
AVG WEEKDAY	21,908	109.5%
AVG WEEKEND	15,405	77.0%

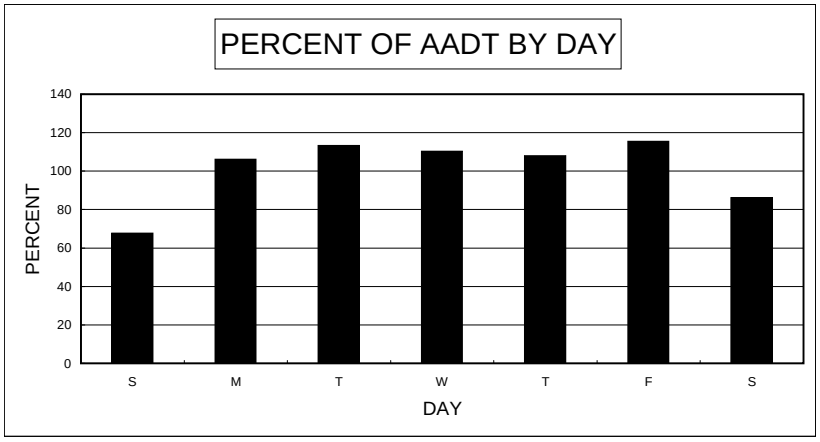

PERCENT DESIGN HOUR VOLUME (DHV) IS OF ANNUAL AVERAGE	N/A
PERCENT HIGH DIRECTION IS OF DHV	N/A

ATR 0312310

SR-430 (S. VIRGINIA ST.) 0.35 MI. NORTH OF US-395 INTCH

MONTHLY PERCENT		
MONTH	MADT	% OF AADT
JANUARY	13,892	86.8%
FEBRUARY	14,907	93.2%
MARCH	15,637	97.7%
APRIL	15,691	98.1%
MAY	15,986	99.9%
JUNE	16,236	101.5%
JULY	16,073	100.5%
AUGUST	16,757	104.7%
SEPTEMBER	16,131	100.8%
OCTOBER	15,317	95.7%
NOVEMBER	14,919	93.2%
DECEMBER	15,508	96.9%

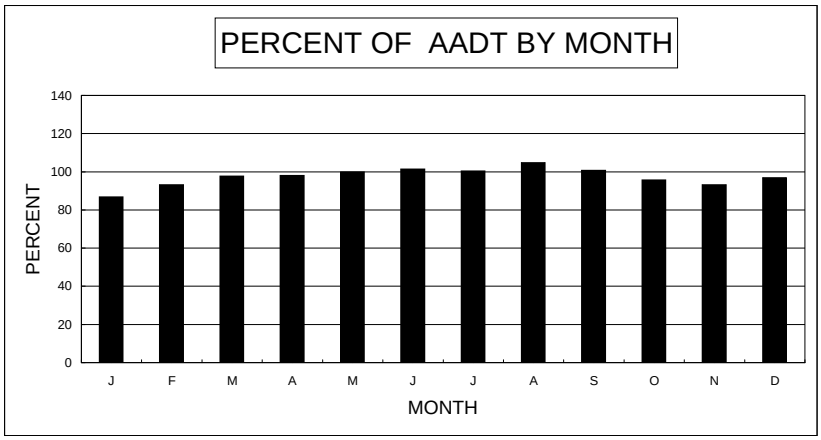

HISTORICAL RECORD		
YEAR	AADT	% OF PREVIOUS YEAR
2008	16,000	94.1%
2007	17,000	101.2%
2006	16,800	113.5%
2005	14,800	92.3%
2004	16,028	104.2%
2003	15,380	99.5%
2002	15,450	
2001		
2000		
1999		

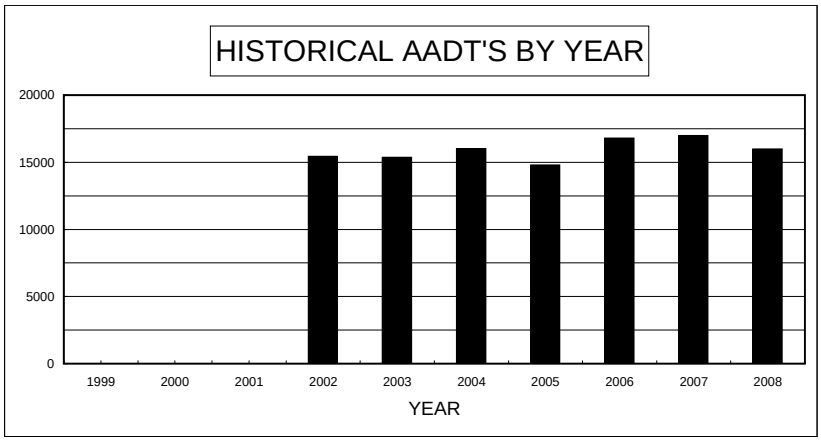

DAY OF WEEK		
DAY	ADT	% OF AADT
SUN	13,050	81.6%
MON	15,146	94.7%
TUE	15,416	96.4%
WED	15,770	98.6%
THU	15,793	98.7%
FRI	17,634	110.2%
SAT	16,307	101.9%
AVG WEEKDAY	15,531	97.1%
AVG WEEKEND	14,679	91.7%

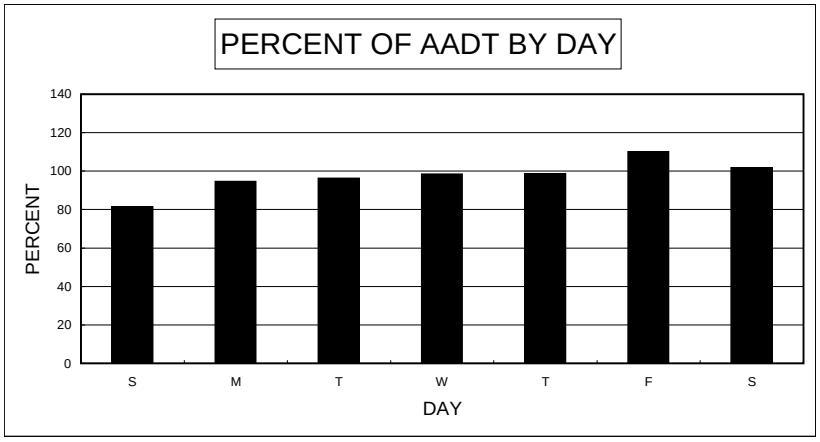

PERCENT DESIGN HOUR VOLUME (DHV) IS OF ANNUAL AVERAGE	10.7%
PERCENT HIGH DIRECTION IS OF DHV	61.3%

ATR 0312320

SR-650 (MCCARRAN BLVD.) 0.18 MI. NORTH OF PRATER WAY

MONTHLY PERCENT		
MONTH	MADT	% OF AADT
JANUARY	22,540	93.9%
FEBRUARY	24,415	101.7%
MARCH	24,903	103.8%
APRIL	24,353	101.5%
MAY	23,797	99.2%
JUNE	24,947	103.9%
JULY	24,660	102.7%
AUGUST	24,394	101.6%
SEPTEMBER	23,399	97.5%
OCTOBER	22,887	95.4%
NOVEMBER	21,772	90.7%
DECEMBER	21,556	89.8%

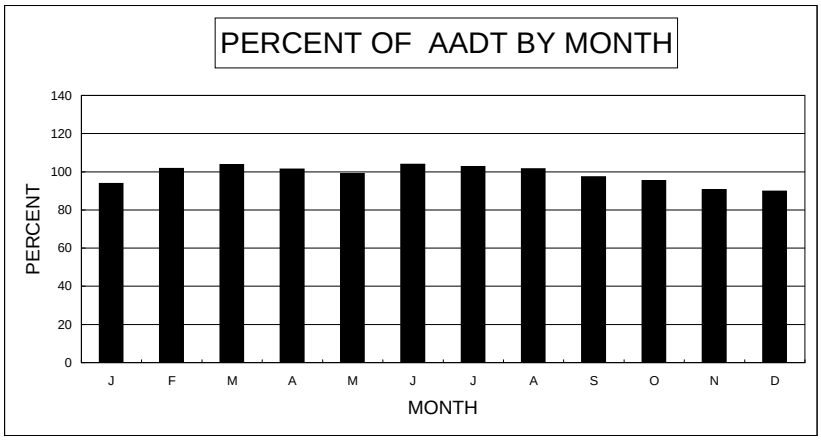

HISTORICAL RECORD		
YEAR	AADT	% OF PREVIOUS YEAR
2008	24,000	96.0%
2007	25,000	100.8%
2006	24,800	95.0%
2005	26,100	101.2%
2004	25,800	100.7%
2003	25,615	102.9%
2002	24,885	
2001		
2000		
1999		

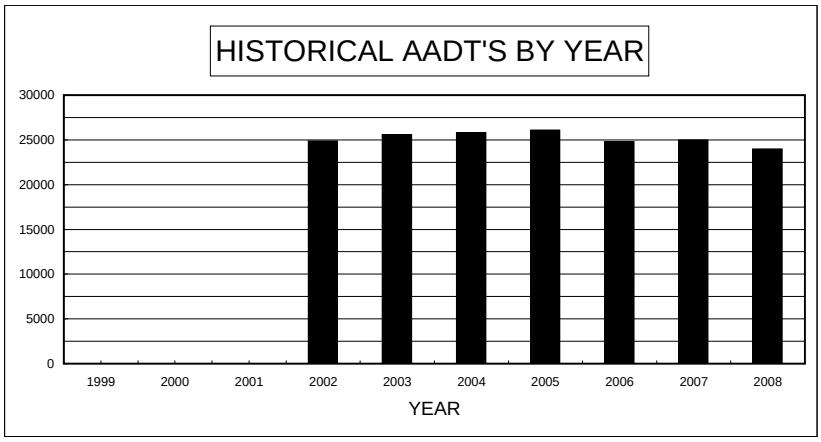

2006 AADT ESTIMATED

DAY OF WEEK		
DAY	ADT	% OF AADT
SUN	17,005	70.9%
MON	24,336	101.4%
TUE	24,831	103.5%
WED	25,279	105.3%
THU	25,275	105.3%
FRI	27,245	113.5%
SAT	21,475	89.5%
AVG WEEKDAY	24,930	103.9%
AVG WEEKEND	19,240	80.2%

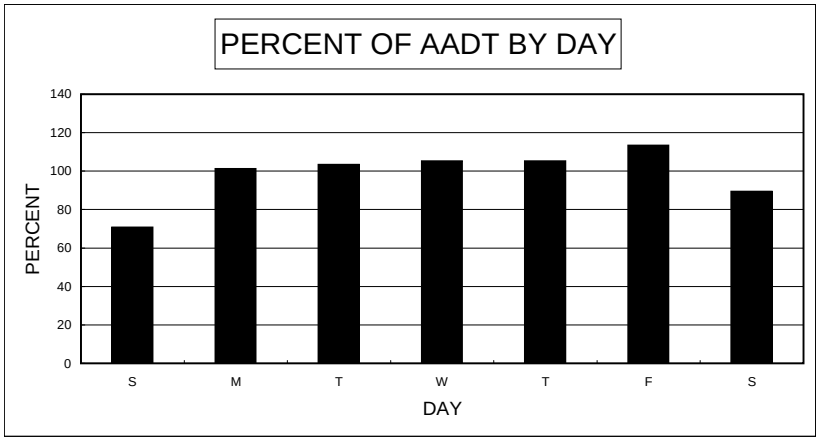

PERCENT DESIGN HOUR VOLUME (DHV) IS OF ANNUAL AVERAGE	10.3%
PERCENT HIGH DIRECTION IS OF DHV	66.9%

ATR 0312330

CLEAR ACRE LN. 210 FT. NORTH OF WEDEKIND RD.

MONTHLY PERCENT		
MONTH	MADT	% OF AADT
JANUARY	5,169	89.1%
FEBRUARY	5,745	99.1%
MARCH	5,775	99.6%
APRIL	6,067	104.6%
MAY	6,048	104.3%
JUNE	5,822	100.4%
JULY	5,531	95.4%
AUGUST	5,768	99.5%
SEPTEMBER	6,025	103.9%
OCTOBER	6,197	106.8%
NOVEMBER	5,912	101.9%
DECEMBER	5,373	92.6%

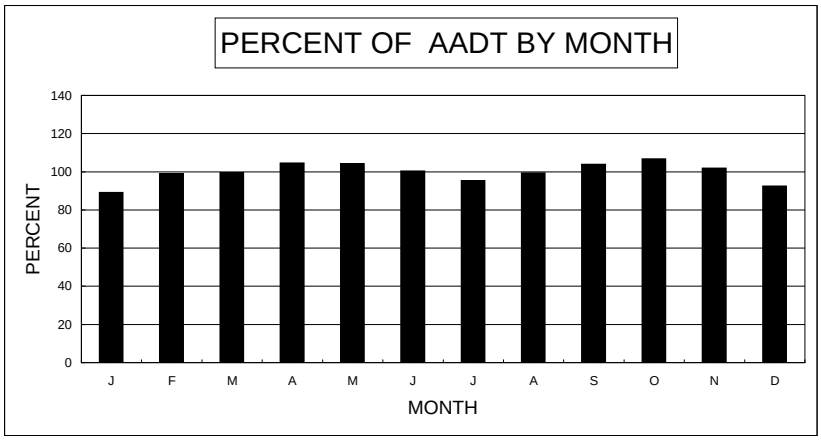

HISTORICAL RECORD		
YEAR	AADT	% OF PREVIOUS YEAR
2008	5,800	100.0%
2007	5,800	99.1%
2006	5,850	92.9%
2005	6,300	97.3%
2004	6,476	108.8%
2003	5,950	108.3%
2002	5,495	
2001		
2000		
1999		

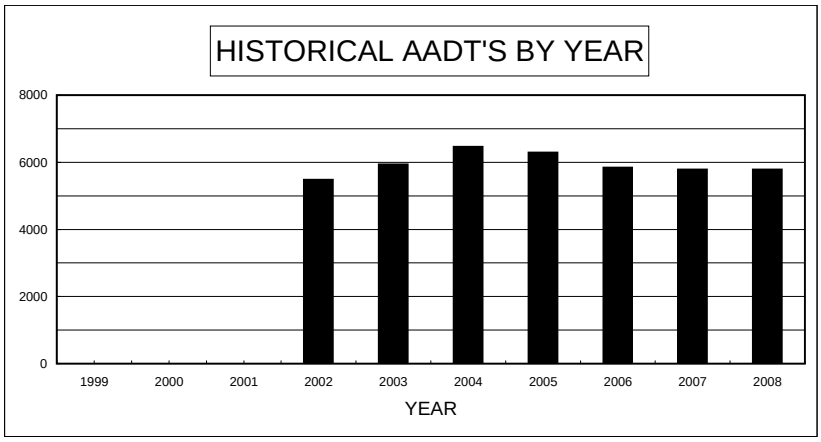

DAY OF WEEK		
DAY	ADT	% OF AADT
SUN	4,780	82.4%
MON	5,866	101.1%
TUE	5,862	101.1%
WED	6,018	103.8%
THU	6,017	103.7%
FRI	6,463	111.4%
SAT	5,494	94.7%
AVG WEEKDAY	5,941	102.4%
AVG WEEKEND	5,137	88.6%

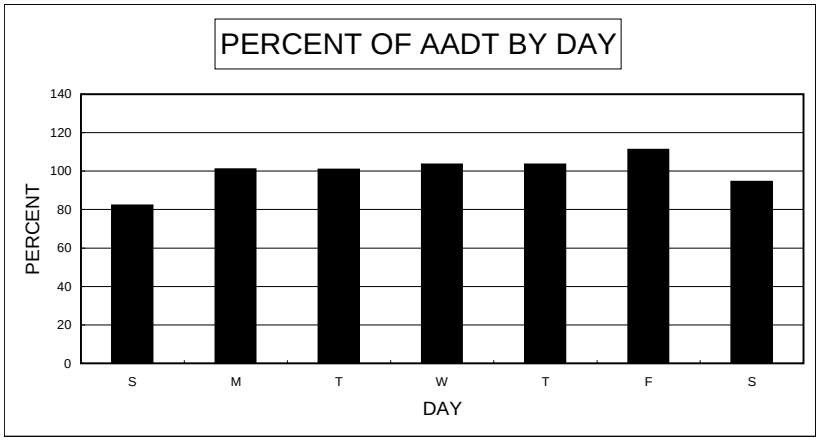

PERCENT DESIGN HOUR VOLUME (DHV) IS OF ANNUAL AVERAGE	10.8%
PERCENT HIGH DIRECTION IS OF DHV	52.2%

ATR 0312350

SR-430 (US-395) 1.4 MI. N. OF EAST LAKE BLVD. JCT.

MONTHLY PERCENT		
MONTH	MADT	% OF AADT
JANUARY	29,955	85.6%
FEBRUARY	33,297	95.1%
MARCH	35,424	101.2%
APRIL	35,643	101.8%
MAY	35,498	101.4%
JUNE	36,967	105.6%
JULY	36,475	104.2%
AUGUST	38,058	108.7%
SEPTEMBER	36,820	105.2%
OCTOBER	34,659	99.0%
NOVEMBER	32,496	92.8%
DECEMBER	31,309	89.5%

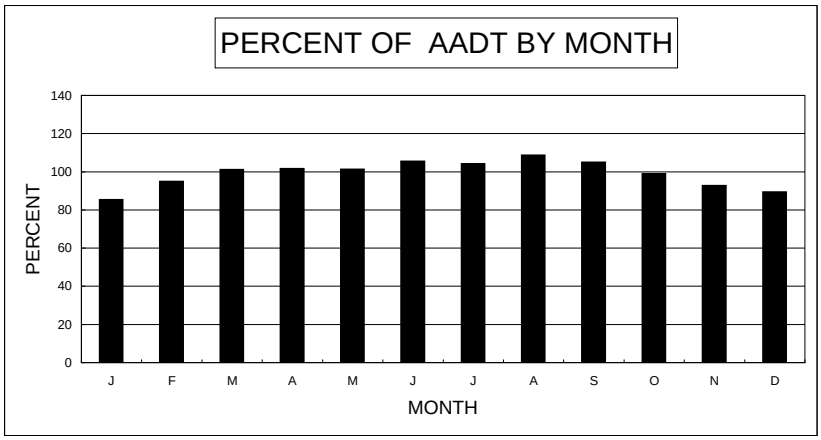

HISTORICAL RECORD		
YEAR	AADT	% OF PREVIOUS YEAR
2008	35,000	92.8%
2007	37,700	99.2%
2006	38,000	
2005		
2004		
2003		
2002		
2001		
2000		
1999		

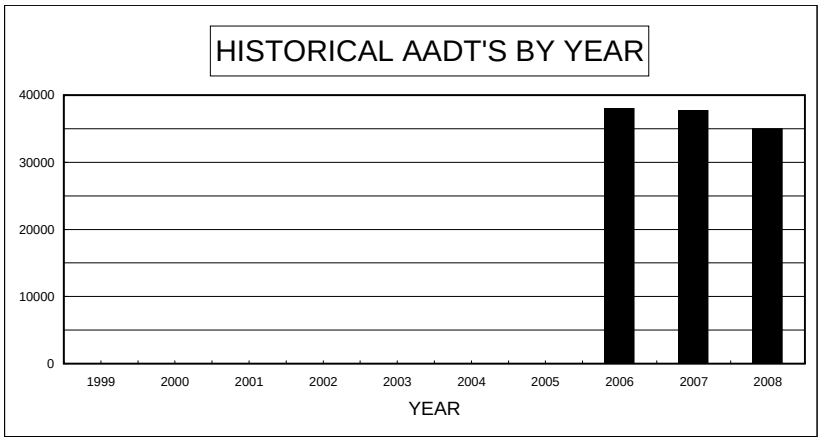

DAY OF WEEK		
DAY	ADT	% OF AADT
SUN	25,422	72.6%
MON	35,041	100.1%
TUE	36,533	104.4%
WED	37,574	107.4%
THU	37,831	108.1%
FRI	39,367	112.5%
SAT	31,251	89.3%
AVG WEEKDAY	36,745	105.0%
AVG WEEKEND	28,337	81.0%

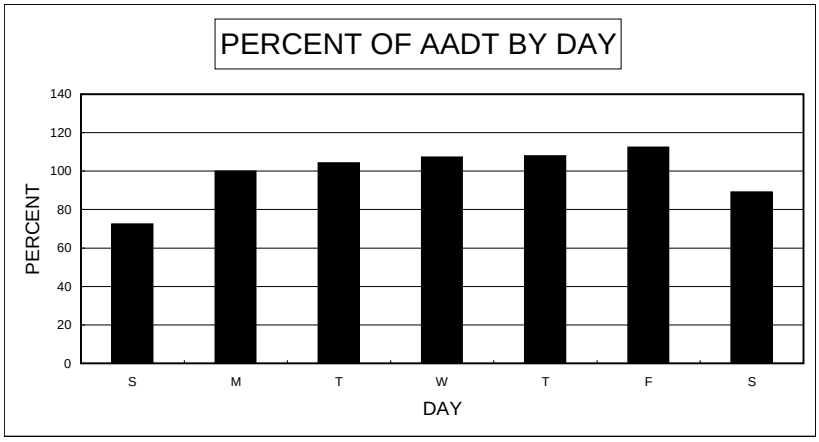

PERCENT DESIGN HOUR VOLUME (DHV) IS OF ANNUAL AVERAGE	10.0%
PERCENT HIGH DIRECTION IS OF DHV	51.4%

ATR 0317120

SR-431 (MT ROSE HWY.) 4.8 MI W. OF SR-430 (US-395)

MONTHLY PERCENT		
MONTH	MADT	% OF AADT
JANUARY	9,821	89.3%
FEBRUARY	10,701	97.3%
MARCH	10,161	92.4%
APRIL	9,775	88.9%
MAY	9,970	90.6%
JUNE	11,336	103.1%
JULY	12,721	115.6%
AUGUST	12,793	116.3%
SEPTEMBER	11,087	100.8%
OCTOBER	9,829	89.4%
NOVEMBER	8,869	80.6%
DECEMBER	10,043	91.3%

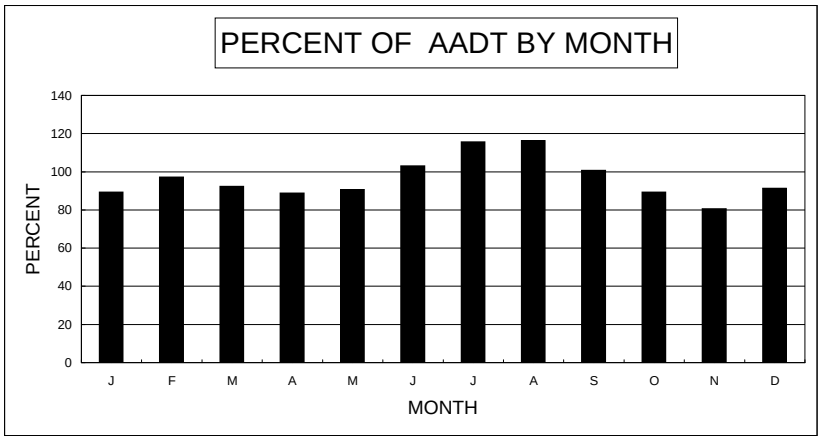

HISTORICAL RECORD		
YEAR	AADT	% OF PREVIOUS YEAR
2008	11,000	100.0%
2007	11,000	101.9%
2006	10,800	103.8%
2005	10,400	93.9%
2004	11,080	105.0%
2003	10,550	103.5%
2002	10,190	104.4%
2001	9,765	105.5%
2000	9,260	106.2%
1999	8,720	104.4%

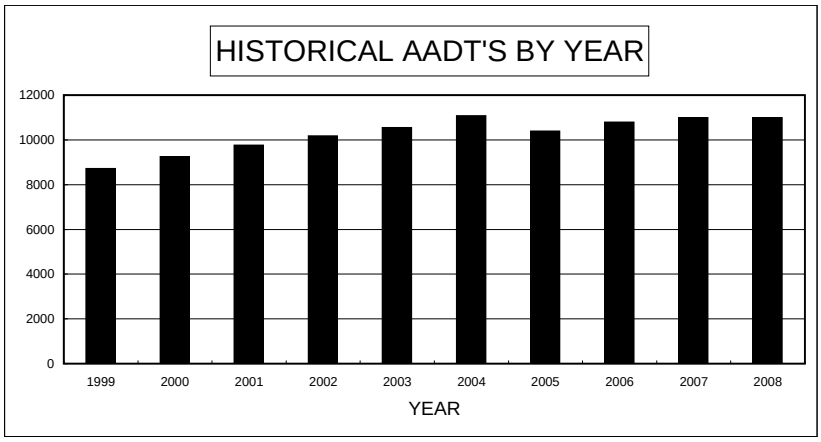

DAY OF WEEK		
DAY	ADT	% OF AADT
SUN	9,227	83.9%
MON	10,304	93.7%
TUE	10,765	97.9%
WED	10,863	98.8%
THU	10,902	99.1%
FRI	11,521	104.7%
SAT	10,563	96.0%
AVG WEEKDAY	10,709	97.4%
AVG WEEKEND	9,895	90.0%

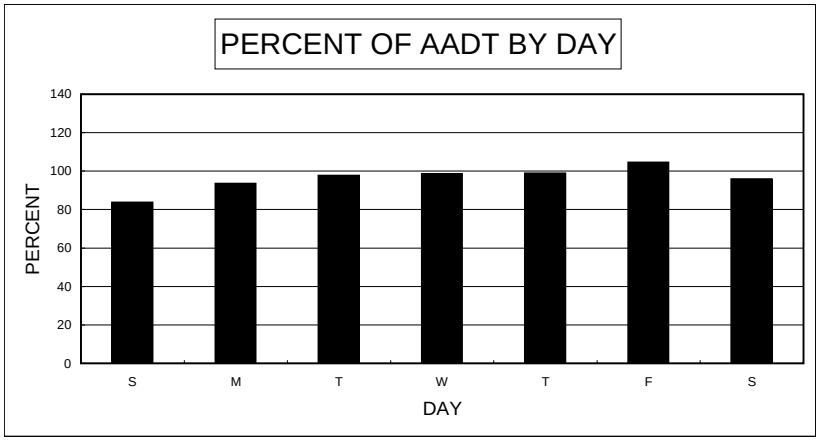

PERCENT DESIGN HOUR VOLUME (DHV) IS OF ANNUAL AVERAGE	11.8%
PERCENT HIGH DIRECTION IS OF DHV	66.1%

ATR 0332110

US-93 0.5 MI. NORTH OF McGILL

MONTHLY PERCENT		
MONTH	MADT	% OF AADT
JANUARY	1,229	76.8%
FEBRUARY	1,318	82.4%
MARCH	1,793	112.1%
APRIL	1,690	105.7%
MAY	1,594	99.6%
JUNE	1,759	109.9%
JULY	1,769	110.6%
AUGUST	1,763	110.2%
SEPTEMBER	1,627	101.7%
OCTOBER	1,826	114.1%
NOVEMEBER	1,622	101.4%
DECEMBER	1,343	83.9%

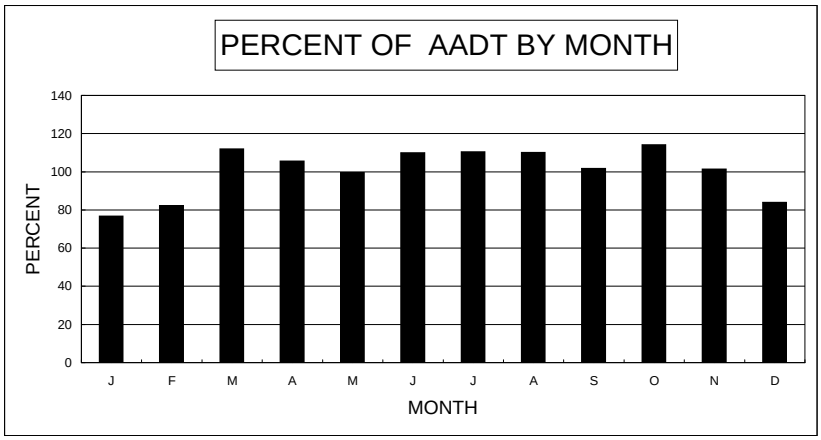

HISTORICAL RECORD		
YEAR	AADT	% OF PREVIOUS YEAR
2008	1,600	94.1%
2007	1,700	100.0%
2006	1,700	106.3%
2005	1,600	102.4%
2004	1,562	101.8%
2003	1,535	98.4%
2002	1,560	104.3%
2001	1,495	100.7%
2000	1,485	97.1%
1999	1,530	105.9%

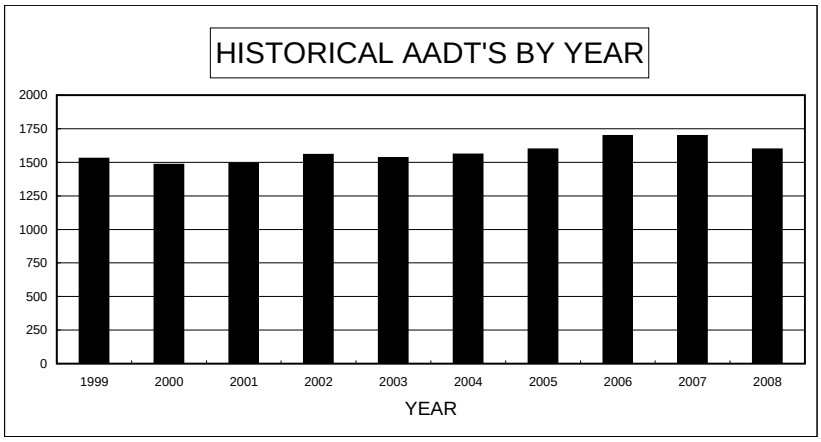

DAY OF WEEK		
DAY	ADT	% OF AADT
SUN	1,609	100.6%
MON	1,516	94.8%
TUE	1,590	99.4%
WED	1,637	102.3%
THU	1,652	103.3%
FRI	1,685	105.3%
SAT	1,590	99.4%
AVG WEEKDAY	1,599	99.9%
AVG WEEKEND	1,600	100.0%

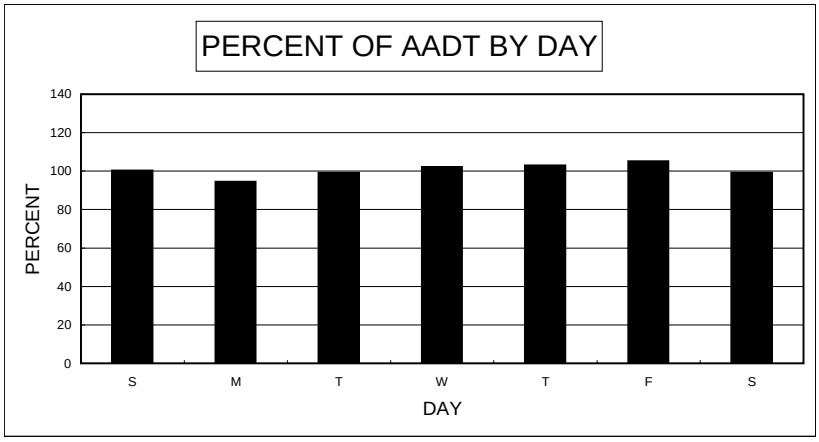

PERCENT DESIGN HOUR VOLUME (DHV) IS OF ANNUAL AVERAGE	11.4%
PERCENT HIGH DIRECTION IS OF DHV	62.5%

ATR 0332140

US-6 6.0 MI. E. OF US-50 (AULTMAN ST.) IN ELY

MONTHLY PERCENT		
MONTH	MADT	% OF AADT
JANUARY	760	63.3%
FEBRUARY	715	59.6%
MARCH	953	79.4%
APRIL	1,065	88.8%
MAY	1,318	109.8%
JUNE	1,531	127.6%
JULY	1,572	131.0%
AUGUST	1,565	130.4%
SEPTEMBER	1,401	116.8%
OCTOBER	1,332	111.0%
NOVEMBER	1,065	88.7%
DECEMBER	756	63.0%

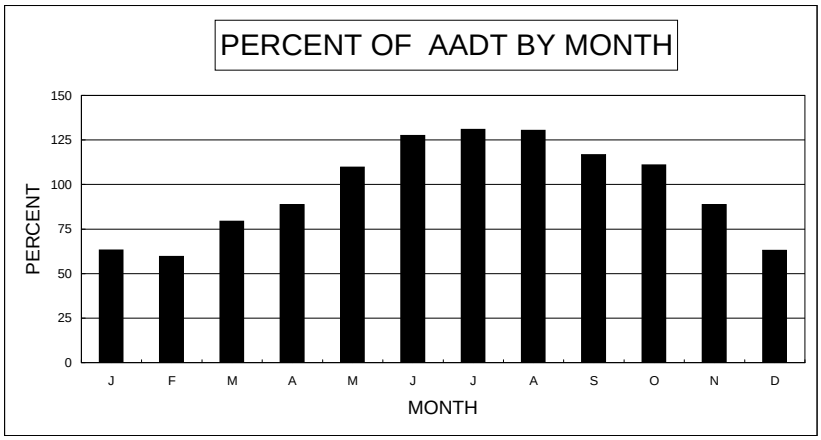

HISTORICAL RECORD		
YEAR	AADT	% OF PREVIOUS YEAR
2008	1,200	92.3%
2007	1,300	100.0%
2006	1,300	104.0%
2005	1,250	99.9%
2004	1,251	100.1%
2003	1,250	104.6%
2002	1,195	98.8%
2001	1,210	100.8%
2000	1,200	98.8%
1999	1,215	103.0%

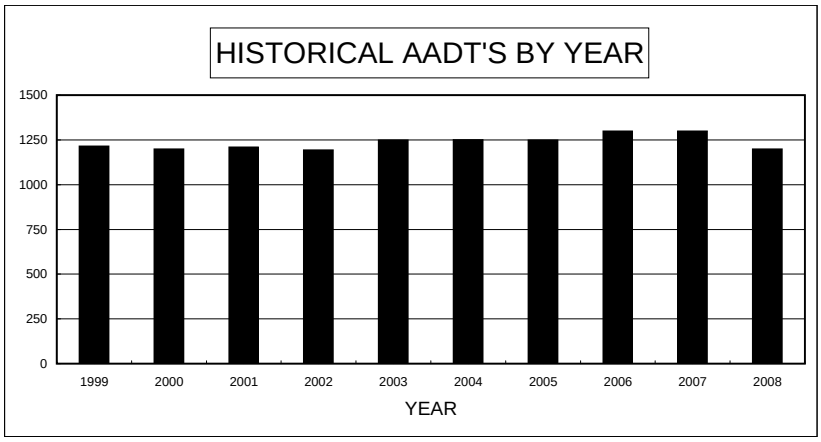

DAY OF WEEK		
DAY	ADT	% OF AADT
SUN	1,205	100.4%
MON	1,079	89.9%
TUE	1,083	90.3%
WED	1,117	93.1%
THU	1,152	96.0%
FRI	1,253	104.4%
SAT	1,297	108.1%
AVG WEEKDAY	1,108	92.3%
AVG WEEKEND	1,251	104.3%

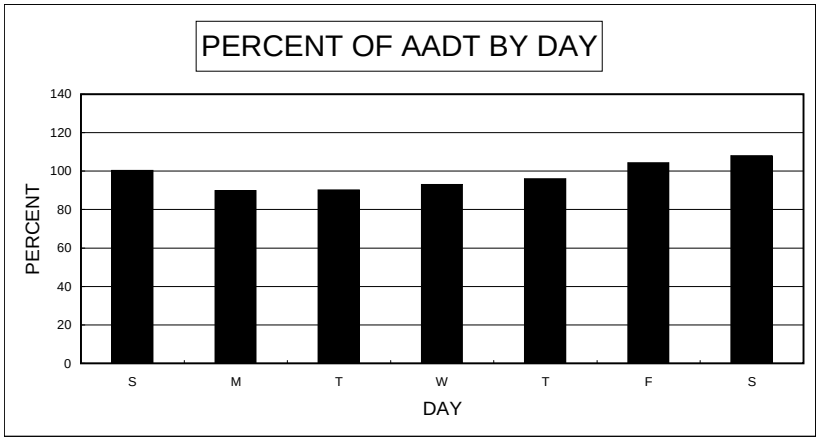

PERCENT DESIGN HOUR VOLUME (DHV) IS OF ANNUAL AVERAGE	13.3%
PERCENT HIGH DIRECTION IS OF DHV	50.6%

ATR 0332150

US-50 1 MI. W. OF THE ROAD TO RUTH

MONTHLY PERCENT		
MONTH	MADT	% OF AADT
JANUARY	300	53.6%
FEBRUARY	317	56.6%
MARCH	403	72.0%
APRIL	505	90.2%
MAY	670	119.6%
JUNE	772	137.9%
JULY	754	134.6%
AUGUST	764	136.4%
SEPTEMBER	737	131.6%
OCTOBER	680	121.4%
NOVEMBER	511	91.2%
DECEMBER	363	64.8%

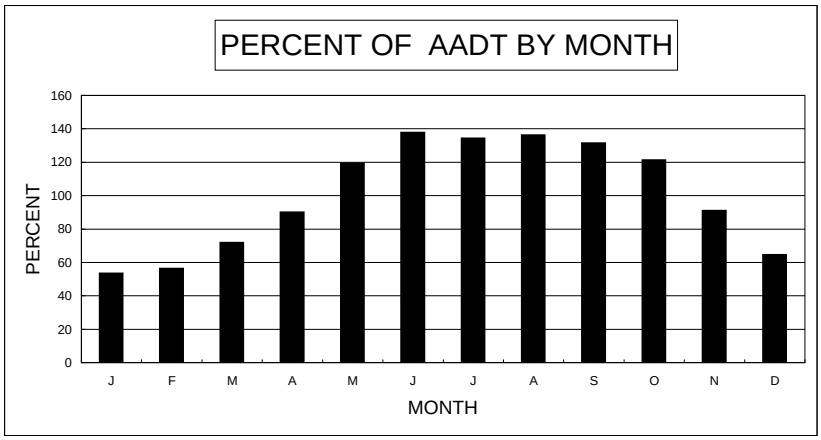

HISTORICAL RECORD		
YEAR	AADT	% OF PREVIOUS YEAR
2008	560	87.5%
2007	640	104.9%
2006	610	98.4%
2005	620	100.3%
2004	618	93.7%
2003	660	100.0%
2002	660	100.0%
2001	660	103.9%
2000	635	96.9%
1999	655	100.8%

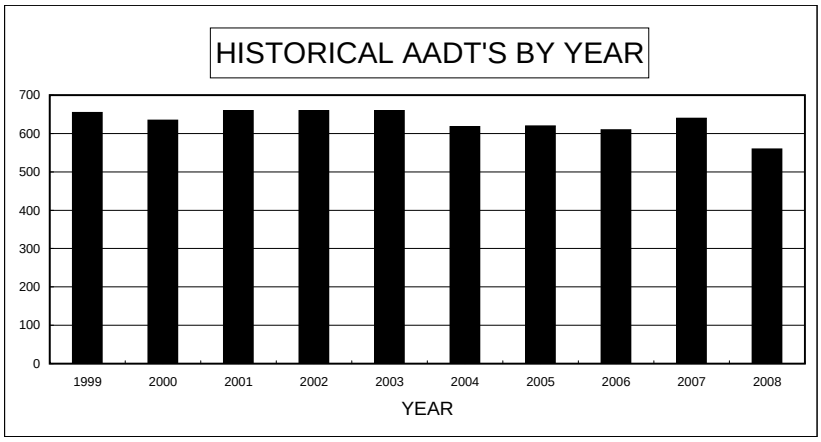

DAY OF WEEK		
DAY	ADT	% OF AADT
SUN	536	95.7%
MON	545	97.3%
TUE	535	95.5%
WED	571	102.0%
THU	595	106.3%
FRI	622	111.1%
SAT	549	98.0%
AVG WEEKDAY	562	100.3%
AVG WEEKEND	543	96.9%

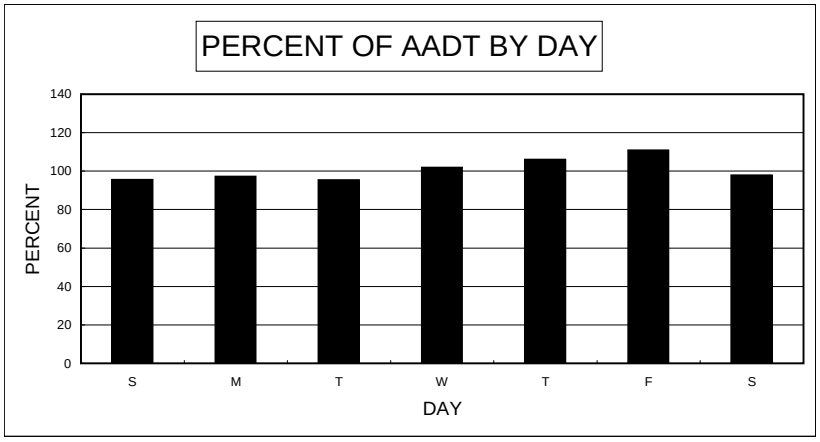

PERCENT DESIGN HOUR VOLUME (DHV) IS OF ANNUAL AVERAGE	14.0%
PERCENT HIGH DIRECTION IS OF DHV	57.0%

*025

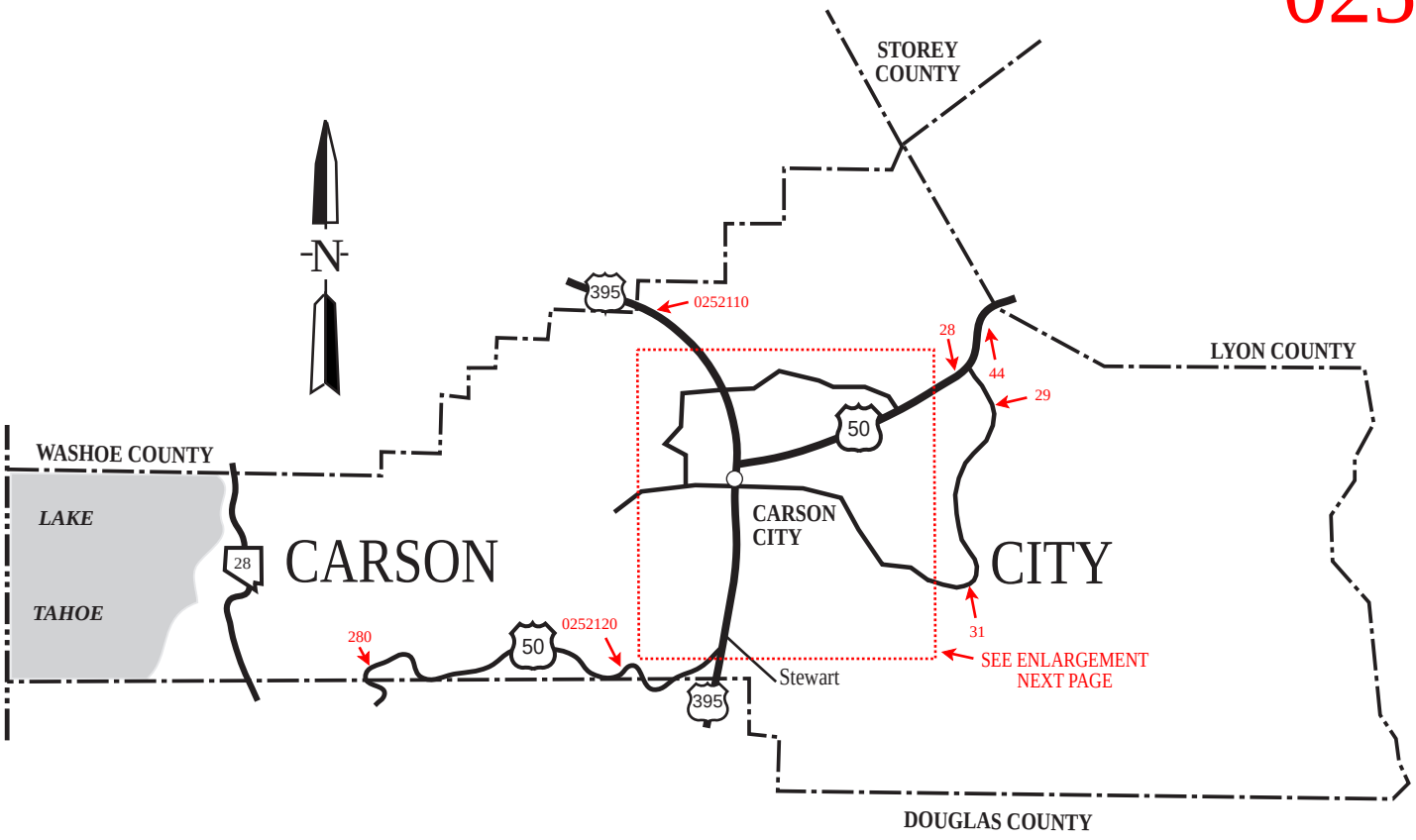
STOREY COUNTY
N
395
0252110
28
44
29
LYON COUNTY
50
WASHOE COUNTY
LAKE
TAHOE
28
CARSON
CARSON CITY
CITY
280
50
0252120
31
SEE ENLARGEMENT NEXT PAGE
Stewart
395
DOUGLAS COUNTY

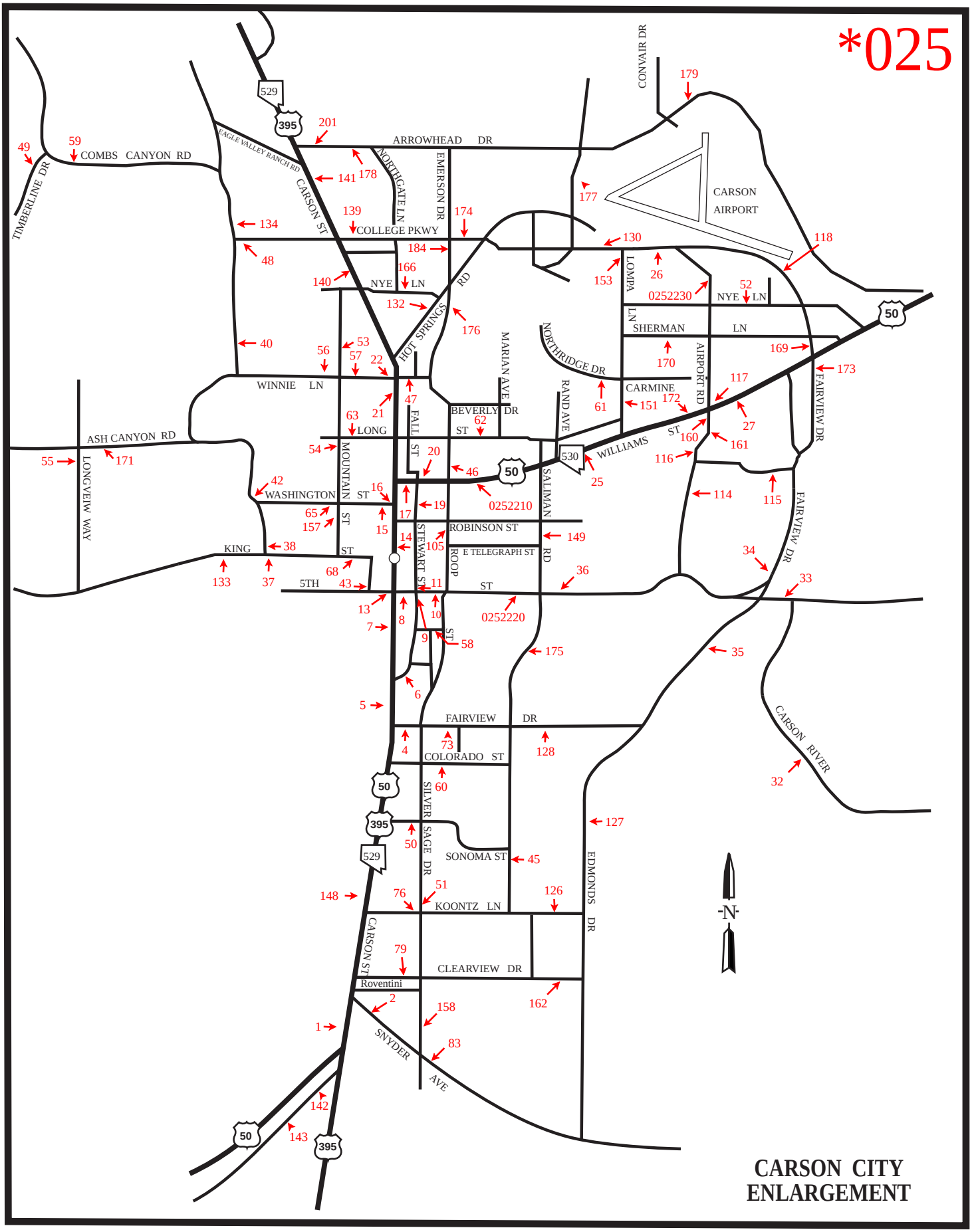
*025
CARSON CITY ENLARGEMENT
ARROWHEAD DR
COMBS CANYON RD
TIMBERLINE DR
EAGLE VALLEY RANCH RD
CARSON ST
NORTHGATE LN
EMERSON DR
COLLEGE PKWY
CONVAIR DR
CARSON AIRPORT
NYE LN
HOT SPRINGS RD
MARIAN AVE
NORTHRIDGE DR
LOMPA LN
SHERMAN LN
AIRPORT RD
FAIRVIEW DR
WINNIE LN
CARMINE ST
RAND AVE
BEVERLY DR
LONG ST
FALL ST
ASH CANYON RD
LONGVIEW WAY
MOUNTAIN ST
WASHINGTON ST
WILLIAMS ST
SALIMAN RD
ROBINSON ST
STEWART ST
ROOP ST
E TELEGRAPH ST
KING ST
5TH ST
FAIRVIEW DR
COLORADO ST
SILVER SAGE DR
SONOMA ST
KOONTZ LN
EDMONDS DR
CLEARVIEW DR
Roventini
SNYDER AVE
CARSON RIVER
N
395
529
50
530

CARSON CITY U.S.395 BYPASS

*025

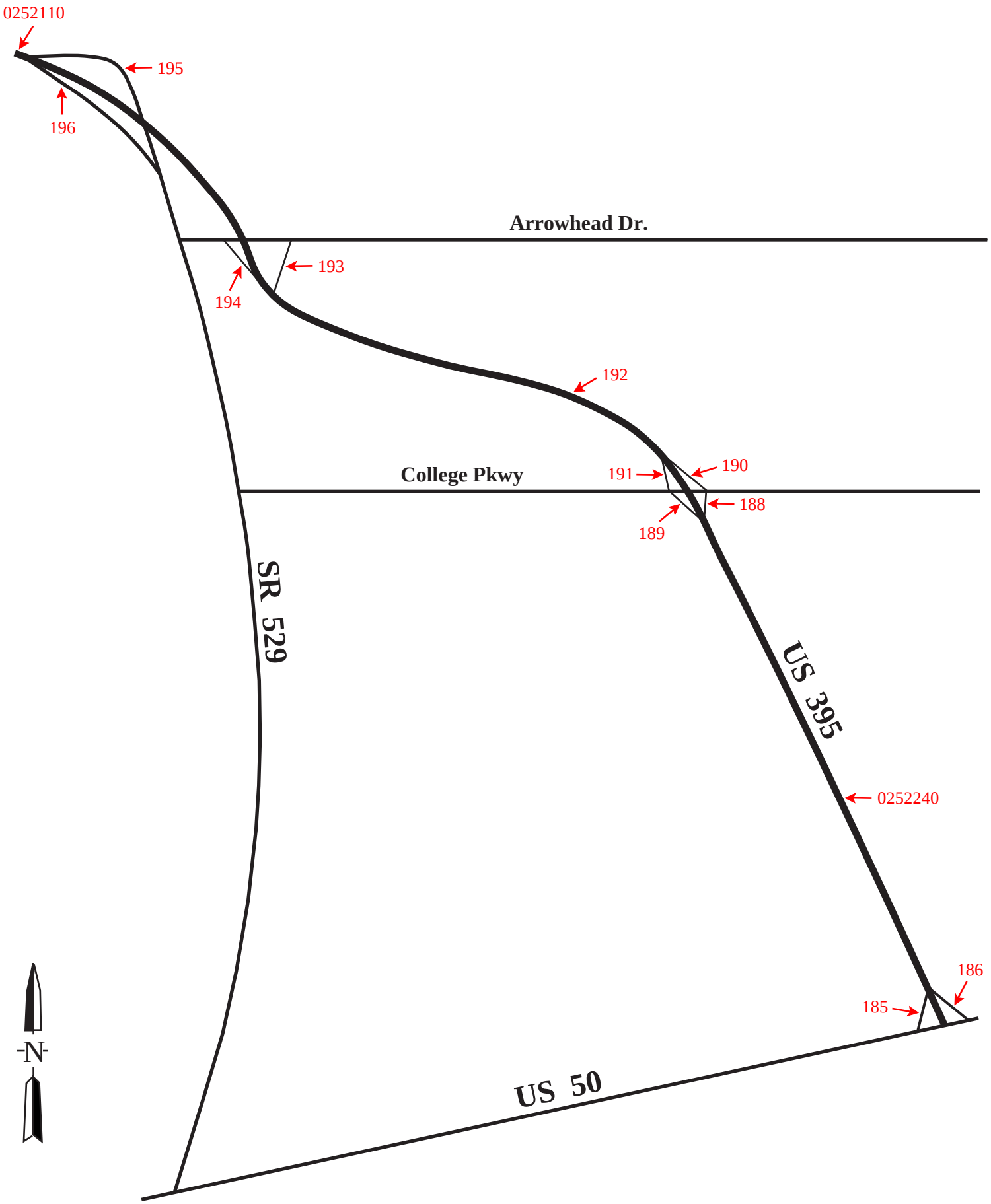

Annual Average Daily Traffic Count Stations

County Name CARSON CITY

Station	Route / Location	1999 AADT	2000 AADT	2001 AADT	2002 AADT	2003 AADT	2004 AADT	2005 AADT	2006 AADT	2007 AADT	2008 AADT
0250001	SR529, Carson St, .2 mi N of US-50.	38,900	43,500	43,500*	43,500*	46,500*	56,500	57,000	49,500	52,000	49,000
0250002	SR518, Synder Av, 300' E of SR-529 (Carson St).	2,300	2,120	2,400	2,300	2,500	2,850	3,000*	2,700*	2,700	2,300
0250004	Fairview Dr, 200' E of California St.	6,350	6,300	6,900	8,400	9,550	10,500	11,000	10,200	9,900	9,000
0250005	SR529, Carson St, .1 mi S of SR-520 (Stewart St).	43,000	45,000	45,000*	45,000*	45,000	46,500	48,500	42,000	43,000	42,000
0250006	SR520, Stewart St, 245' S of Wright Wy.	9,300	9,600	9,200	9,550	9,900*	11,600	11,800	11,600	12,000	11,000
0250007	SR529, Carson St, 150' S of Eighth St.	34,100	35,000	36,800	36,800*	35,000	36,000	36,500	32,000	32,000	30,000
0250008	SR513, Carson River Rd, 500' E of Carson St	7,300	7,400	7,900	7,900*	7,550	7,500*	7,500*	7,250*	7,000*	5,600
0250009	SR520, Stewart St, 450' S of SR-513 (E Fifth St).	12,900	13,500	13,500*	13,500*	14,000*	13,200	15,400	15,200	15,000*	15,000
0250010	SR513, 5th St, .1 mi W of Roop St.	8,600	8,700	8,700*	9,350	9,450	9,500*	9,450	9,150	8,600	8,000
0250011	SR520, Stewart St, 100' S of Third St.	13,100	13,500	13,500*	12,800	13,400	14,100	14,100	13,800	14,000	13,000
0250013	SR513, W Fifth St, 70' E of Nevada St.	5,950	5,700	5,500	5,900	5,800	5,750	5,700*	5,400*	5,400	5,000
0250014	SR529, Carson St, 75' N of Proctor St.	34,700	34,500	33,600	32,000	35,000	35,500	35,500	29,500	31,000	29,000
0250015	SR511, W Washington St, 150' W of SR-529 (N Carson St).	4,450	4,250	3,800	3,900	3,650	3,900	3,650	3,700	3,400	3,300
0250016	SR529, Carson St, 150' N of Ann St.	37,500	39,000	39,000*	39,000*	34,500	34,500	36,000*	31,000*	32,000	29,000
0250017	SR530, William St, 40' W of Fall St	14,400	14,200	13,900*	13,900*	13,700	13,900	14,000	14,000	13,000	12,000
0250019	SR520, Stewart St, 310' S of SR-530 (E William St).	12,000	12,200	12,200*	11,900	12,400*	13,200	13,000	13,100	13,000	12,000
0250020	SR530, William St, 300' W of Roop St.	21,900	22,100	21,000	23,200	23,200*	23,000*	22,900	22,500	22,000	21,000
0250021	SR529, Carson St, .1 mi S of SR-516 (Winnie Ln).	41,400	40,000	38,600	38,600*	38,000	40,500	40,500	32,500	34,000	32,000
0250022	SR516, Winnie Ln, 500' W of SR-529 (Carson St).	7,200	7,300	7,300	7,000	7,250	7,250	7,200*	6,900*	6,600	6,500
0250025	SR530, William St, 200' W of Humboldt Ln.	28,900	29,100	28,000	29,600	29,800	29,200	29,600	32,000	31,000	28,000
0250026	SR531, College Pk, 170' W of the Airport Entrance Rd.	9,500	11,400	11,000	12,800	13,200*	14,800	13,400	12,300	11,000	11,000
0250027	US50, E. William St., 580' W of Graves Ln.	25,100	25,100*	21,000	23,000*	22,200	23,600	21,600	23,200	23,000	23,000
0250028	US50, 380' E of Nye Ln.	21,500	23,000	23,000*	24,000*	24,750	27,400	29,000*	30,500*	32,000	29,000
0250029	Deer Run Rd, .183 mi S of US-50.	1,930	2,400	2,400*	1,550	1,750	1,950	1,550	1,650	1,700	1,600
0250031	Pinion Hills Dr, 100' S of Artesmia.	700	650	580	660	680	720	740	730	780	680
0250032	SR513, Carson River Rd, 1.5 miles S of 5th St.	1,000	850	980	830	800	970	1,050	960	1,100	900
0250033	SR513, E Fifth St, .1 mi E of Edmonds Dr.	4,100	4,300	3,800	3,800*	3,800*	5,500	5,800	5,750	5,500	5,000

* Data Adjusted or Estimated

Annual Average Daily Traffic Count Stations

County Name CARSON CITY

Station	Route / Location	1999 AADT	2000 AADT	2001 AADT	2002 AADT	2003 AADT	2004 AADT	2005 AADT	2006 AADT	2007 AADT	2008 AADT
0250034	Fairview Dr, .245 mi N of SR-513 (E Fifth St).	11,900	12,800	12,000	12,000	15,000	16,000	16,900	16,800	16,000	15,000
0250035	Fairview Dr, .7 mi S of SR-513 (E Fifth St).	9,600	9,900	10,000	10,000*	12,800*	14,000*	15,500	14,900	14,000	13,000
0250036	SR513, Carson River Rd, .2 mi E of Saliman Rd.	6,500	7,050	6,900	7,500	8,150	8,300	8,550	8,450	8,300	7,400
0250037	SR512, King St, 117' W of Carville Dr & 92' E of Pittman Place.	2,050	2,200	2,300	2,450	2,700	2,750	2,650	2,700	2,500	2,400
0250038	SR516, Ormsby Bl, 195' N of SR-512 (King St).	1,350	1,450	1,400	1,450	1,500	1,500	1,500	1,550	1,400	1,400
0250040	N Ormsby Bl, .3 mi N of SR-516 (Winnie Ln).	3,600	3,500	3,800	4,050	4,000	4,150	4,650	4,200	4,400	4,100
0250042	SR516, Ormsby Bl, .1 mi N of SR-511 (W Washington St).	1,900	1,950	2,000	2,000	2,100	1,500	2,050	2,100	2,000*	1,800
0250043	SR512, Division St, 150' N of W Third St.	4,900	5,200	5,200	5,700	6,250	6,300	5,850	6,100	5,500	5,400
0250044	US50, at the Carson-Lyon County line.	20,800	20,800*	20,800*	21,600*	22,300*	26,900	28,600	27,200	28,000	27,000
0250045	Saliman Rd, 225' S of Sonoma St.		3,500	3,400	3,500	3,200	3,500	3,200	3,400	3,700	3,100
0250046	Roop St, 130' N of Corbett St.	15,400	14,400	15,000	16,000	15,900	17,100	16,000	15,700	16,000	14,000
0250047	Winnie Ln, 140' W of Lone Mountain Dr.		6,450	8,300	8,400	8,050	7,450	7,500*	7,600*	7,800	7,000
0250048	College Pk, 250' E of Ormsby Bl.	5,600	4,750	5,400	5,850	6,250	6,050	6,500	7,000	6,000	6,800
0250049	Timberline Rd, .3 mi W of Combs Canyon Rd.		950	980	920	1,000	920	920*	940*	880	990
0250050	Sonoma St, 300' W of Silver Sage Dr.		2,400	2,300	2,400	2,350	2,350	2,250	2,200	2,200	2,000
0250051	Silver Sage Dr, 420' N of Koontz Ln.		7,800	8,100	8,900	7,800	8,400	8,250	7,800	7,600	6,900
0250052	E Nye Ln, 200' E of (SR-525) Airport Rd.		1,500	1,400	1,500	1,550	1,550	1,400	1,550	1,500	1,600
0250053	Mountain St, 150' N of SR 516 (Winnie Ln).		2,250	2,100	2,450	2,450	2,600	2,500	2,450	2,200	2,000
0250054	Mountain St, 80' S of Long St.		4,450	4,600	4,550	4,650	4,750	4,600	4,550	4,200	4,000
0250055	Longview Wy, 260' S of Ash Canyon Rd.		700	700*	870	970	990	890	1,050	990	950
0250056	SR516, Winnie Ln, .13 mi W of Mountain St.	3,800	3,800	4,100	4,000	4,250*	4,750	4,500	4,300	4,300*	4,100
0250057	SR516, Ormsby Bl, 450' E of Mountain St.	4,400	4,700	4,900	4,850	5,150	5,100	5,100	4,850	4,700*	4,700
0250058	Little Ln, 185' E of Oregon St.		2,000	2,800	2,950	3,250	3,150	2,900	3,200	2,800	2,900
0250059	Combs Cy Rd, 290' E of Timberline Rd.		1,800	1,900	1,850	1,850	1,900	1,950	1,900	1,800	2,000
0250060	Colorado St, 285' E of Silver Sage Dr.		4,050	4,400	4,400*	4,700	4,500	4,500	4,350	4,200	4,100
0250061	Northridge Dr, 400' W of Russell Wy.		2,350	2,800	3,200	2,800	2,800*	2,350	3,100	3,100	3,100
0250062	Long St, 200' E of Roop St.			7,700	8,600	8,300	8,550	7,850	7,400	7,400	6,600

* Data Adjusted or Estimated

Annual Average Daily Traffic Count Stations

County Name CARSON CITY

Station	Route / Location	1999 AADT	2000 AADT	2001 AADT	2002 AADT	2003 AADT	2004 AADT	2005 AADT	2006 AADT	2007 AADT	2008 AADT
0250063	Long St, 100' E of Mountain St.		1,350	1,200	1,300	1,250	1,200*	1,200	1,100	1,000	990
0250065	SR511, Washington St, 75' E of Richmond Av.	2,750	2,600	2,500	2,500*	2,550	2,550	2,550	2,350	2,300*	2,300
0250068	SR512, King St, 120' E of Mountain St.	3,100	3,250	3,200	3,100	3,450	3,450	3,350	3,200	3,300	3,100
0250073	Fairview Dr, 100' W of Kansas St.	5,550	5,500*	5,900	6,500	7,000	7,800	7,550	7,750	7,700	6,600
0250076	Koontz Ln, 745' W of Silver Sage Dr./.2 mi E of Carson St.	6,700	6,600	6,500	6,800	6,450	6,850	6,800	6,950	6,500	6,000
0250079	Clearview Dr, 200' W of Silver Sage Dr.	6,850	7,100	7,200	7,200	7,200*	7,750	7,300	7,550	6,900	6,600
0250083	SR518, Snyder Av, 270' E of Silver Sage Dr.	3,100	2,700	2,800	2,650	2,600	3,200	2,900	2,850	2,800	2,500
0250105	Roop St, 365' S of Robinson St.		11,300	11,300*	13,800	14,000	13,800	13,400	13,600	14,000	12,000
0250114	Butti Wy, 175' S of Airport Rd.		3,450	3,500	3,250	3,950	4,400	4,150	4,500	4,600	4,200
0250115	Butti Wy, 210' W of Edmonds Dr.		570	760	730	780	760	750	820	770	700
0250116	Airport Rd, 175' N of Butti Wy.		3,300	3,300*	3,450	3,700	4,100	4,000	4,300	4,400	4,000
0250117	SR525, Airport Rd, 325' N of North Champion St.	9,500	5,600	5,300	5,450	5,450*	7,350	6,100	5,000	4,800	4,700
0250118	College Pk, .5 mi N of Nye Ln.		7,100	7,100*	8,500	8,750	9,600	9,300	8,500	7,800*	7,600
0250126	Koontz Ln, 50' W of Raglan Cr.	2,350	2,450	2,300	2,650	2,300	2,550	2,450	2,550	3,100	2,300
0250127	S Edmonds Dr, 100' S of Damon Rd.	6,950	7,250	7,500	7,550	8,100	9,350	9,300*	9,150*	8,800	8,400
0250128	Fairview Dr, 500' E of Saliman	3,800	4,100	4,100	4,800	5,100	5,600	5,200	5,850	5,900*	5,200
0250130	SR531, College Pk, 275' W of Lompa Ln.	14,400	15,800	15,800*	15,800*	16,100*	16,800	16,200	14,800	14,000	13,000
0250132	Hot Springs Rd, .1 mi N of US-395 in front of 400 Hotsprings Rd.	6,500	6,800	6,000	7,350	7,550	8,050	7,250	6,600	6,700	6,400
0250133	SR512, Division St, .2 mi W of SR-516 (Ormsby Bl).	1,300	1,450	1,450*	1,650	1,900	1,900	1,750	1,800	1,700	1,600
0250134	N Ormsby Bl, .1 mi S of Combs Canyon Rd.	2,150	2,500	2,400	2,400	2,600*	2,700	2,800	2,700	2,600	2,900
0250139	SR531, College Pk, 250' E of Imperial Wy.	14,100	14,300	14,000	16,400	16,700*	16,300	16,400	12,900	12,000	11,000
0250140	SR529, Carson St, .1 mi N of Nye Ln.	34,500	34,500	33,000	34,000	34,500	35,000	34,000	28,800	30,000	28,000
0250141	SR529, Carson St, 500' N of Broadleaf Ln.	32,100	32,500	31,000	32,500	34,000	35,500	37,000	24,900	26,000	25,000
0250142	SR705, Clear Creek Rd, .25 mi W of US-395.	540	540*	5,900	6,800	6,400	7,450	7,350	7,650	6,900	7,400
0250143	SR705, Clear Creek Rd, .25 mi W of Vista Grande Bl.	250	220	280	280*	240	290	250	270	280	230
0250148	SR529, Carson St, .1 mi N of Koontz Ln.	41,700	43,500	43,500*	43,500*	47,000	50,500	50,000	44,000	48,000	42,000

* Data Adjusted or Estimated

Annual Average Daily Traffic Count Stations

County Name CARSON CITY

Station	Route / Location	1999 AADT	2000 AADT	2001 AADT	2002 AADT	2003 AADT	2004 AADT	2005 AADT	2006 AADT	2007 AADT	2008 AADT
0250149	Saliman Rd, 165' S of Robinson St.	10,200	10,000	10,000*	11,700	11,400	11,100	11,000*	11,300*	11,000	11,000
0250151	Lompa Ln, 800' N of Dori St.	6,700	8,100*	8,300	8,700	8,200		4,000	2,700	2,300	2,400
0250153	Lompa Ln, 680' S of SR-531 (College Pk).	5,300	5,500	5,100	5,150	4,800	2,300	4,150	4,100	3,800*	3,800
0250157	Mountain St, 75' S of Caroline St.	2,350	2,500	2,700	2,500	2,700	2,650	2,700	2,950	2,500	2,400
0250158	Silver Sage Dr, 50' N of Roland Av.	1,900	1,700	2,000	2,300	2,000	2,300	2,250	2,100	2,000	1,700
0250160	Airport Rd, 200' S of US-50.	7,500	6,750	7,100	7,250	7,150	7,650	7,600*	7,250*	7,300	7,000
0250161	Airport Rd, 400' S of Woodside Dr.	4,600	4,250	4,250*	4,600	4,550	4,800	4,400	4,200	4,500	4,400
0250162	Clearview Dr, 100' W of Edmonds Dr.	3,550	3,700	3,700	3,450	3,350	4,050	3,750	4,000	3,700	3,500
0250166	Nye Ln, btwn Imperial Way & Northgate Ln.	1,500	1,600	1,600	1,750	1,650	1,650	1,600	2,100	1,500	1,500
0250169	College Pk, 110' S of Sherman Ln.		7,800	7,700	8,350	8,600*	9,500	9,050	8,300	7,700	7,600
0250170	Sherman Ln, 200' E of Dori Wy.	1,500	1,350	1,100	1,500	1,300	1,050	1,050	1,200	1,100	1,100
0250171	Ash Canyon Rd, 270' E of Longview Wy.	1,000	1,150	1,300	1,400	1,450	1,500	1,400	1,550	1,500	1,400
0250172	US50, .7 mi W of Airport Rd.	26,400	25,600	25,000	26,200	25,600	29,700	27,000	29,600	31,000	28,000
0250173	Fairview Dr, 150' S of Gordon St.	11,000	13,300	13,000	14,100	14,600	16,200	15,800	16,500	16,000	15,000
0250174	SR531, College Pk, 310' E of Retail Dr.	9,900	11,200	11,200*	11,400	11,700	11,700	11,700	19,600	17,000*	15,000
0250175	Saliman Rd, 300' N of Little Ln.	8,500	9,000	10,000	10,500	10,600	10,400	9,050	10,100	10,000*	9,600
0250176	Roop St, .3 mi S of Hot Springs Rd.	9,050	9,500	9,300	11,600	12,000	13,500	12,400	12,500	13,000	12,000
0250177	Goni Rd, .1 mi N of Hot Springs Rd.	7,750	6,800	6,900	6,850	6,850	6,550	6,200	6,000	5,900	5,600
0250178	Arrowhead Dr, .2 miles W of Northgate Ln.	2,800	2,700	2,700*	1,800*	2,800	3,550	3,500	2,850	2,900*	2,200
0250179	Arrowhead Dr, .1 mi E of Convair Dr.	4,200	4,400	4,400	4,550	4,600	4,850	4,700	4,300	4,600	4,100
0250184	Roop St, .1 mi S of College Pk.	2,800	6,500	6,200	8,450	8,700	9,100	9,350	16,600	12,000	11,000
0250185	US395, S/B off-ramp of US-50 N Intch.								7,150	7,400	9,800
0250186	US395, N/B on-ramp of the US-50 N Intch.								5,150	4,900	6,500
0250188	US395, N/B off-ramp of the College Pk Intch.								1,200	1,500	1,700
0250189	US395, S/B on-ramp of the College Pk Intch.								2,150	2,200	2,400
0250190	US395, N/B on-ramp of the College Pk Intch.								1,650	1,800	2,000
0250191	US395, S/B off-ramp of the College Pk Intch.								1,950	2,000	2,100
0250192	US395, N of College Pkwy.								12,800	14,000	15,000

* Data Adjusted or Estimated

Annual Average Daily Traffic Count Stations

County Name CARSON CITY

Station	Route / Location	1999 AADT	2000 AADT	2001 AADT	2002 AADT	2003 AADT	2004 AADT	2005 AADT	2006 AADT	2007 AADT	2008 AADT
0250193	US395, N/B off-ramp of the Arrowhead Exit.								550	610	1,000
0250194	US395, S/B on-ramp of the N Carson St. Intch.								610	690	1,200
0250195	US395, N/B on-ramp from Carson St at the N Casron St. Intch.								11,400	12,000	11,000
0250196	US395, S/B off-ramp of the N Carson St. Intch.								9,400	10,000	10,000
0250201	Arrowhead Dr, 350' E of SR-529 (Carson St).					2,800	4,200	4,050	4,150	4,200	3,600
0252110	US395, 0.2 mi S. of the East Lake Intch.	32,250	32,355	32,650	33,705	34,765	36,015*	35,650*	35,500	35,000	33,000
0252120	US50, 3.4 mi W of US-395	11,095	11,595	12,355	12,950	12,985	13,298	12,700	12,200	12,000	11,000
0252210	SR530, William St, 0.1 mi E of Roop St	25,805	25,460	25,065	25,060	25,070	25,279	25,300*	26,400	24,000	22,000
0252220	SR513, E Fifth St, 0.1 mi West of Saliman Rd.		8,740	8,665	8,810	8,985	9,096	8,900	8,750	8,400	8,000
0252230	SR525, Airport Rd, 150' N of E. Nye Ln.			3,760	4,105	4,415	5,116	4,450	3,600	3,300	3,200
0252240	US395, 0.2 mi. N. of SR-530 (US-50 /William St.)									14,000	13,000

* Data Adjusted or Estimated

*001

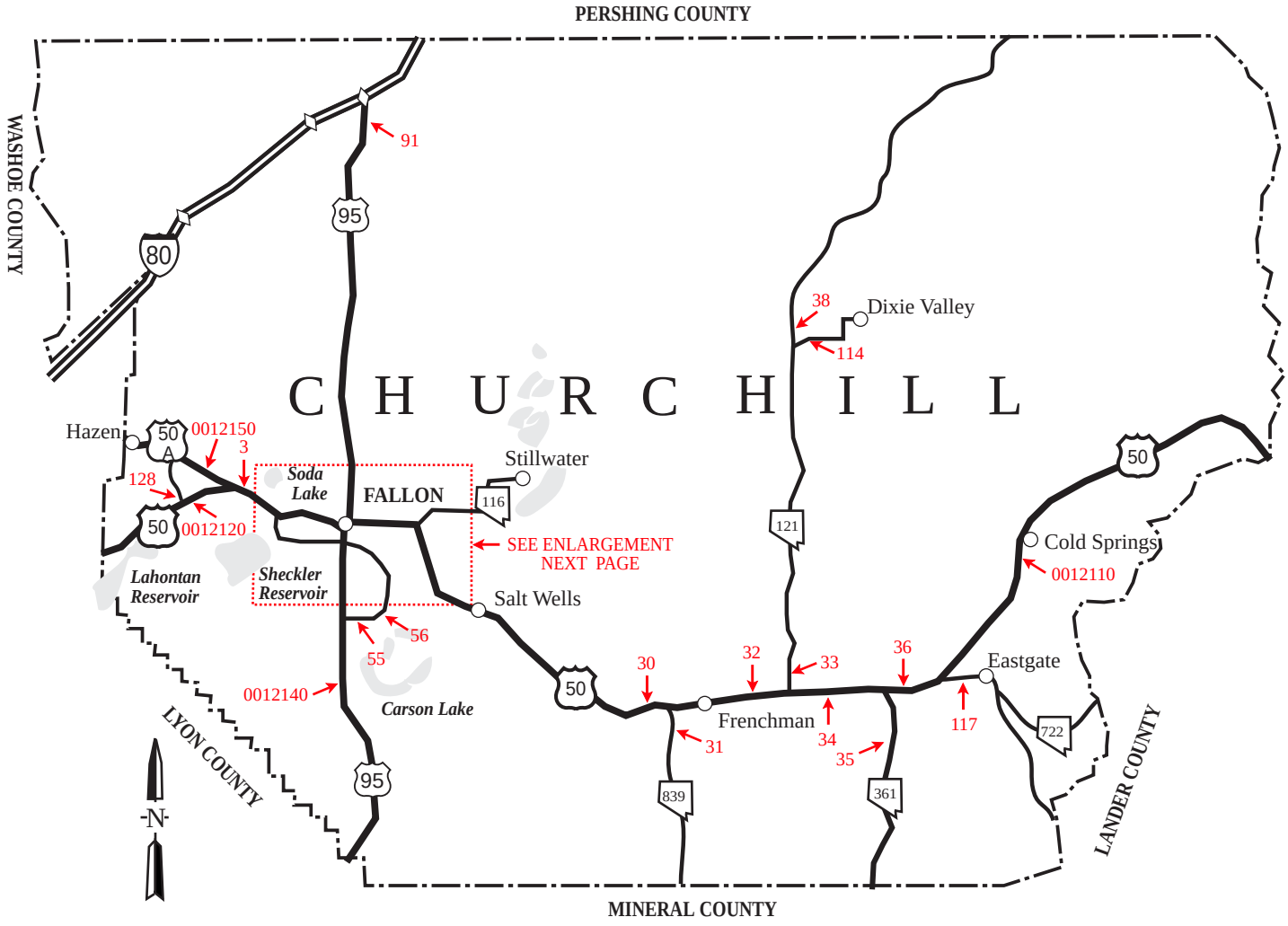

NIGHTINGALE 65

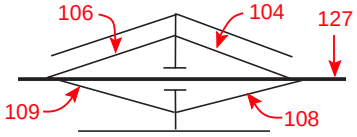

JESSUP 78

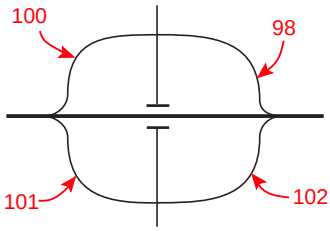

U.S. 95 83

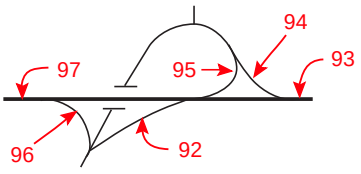

*001

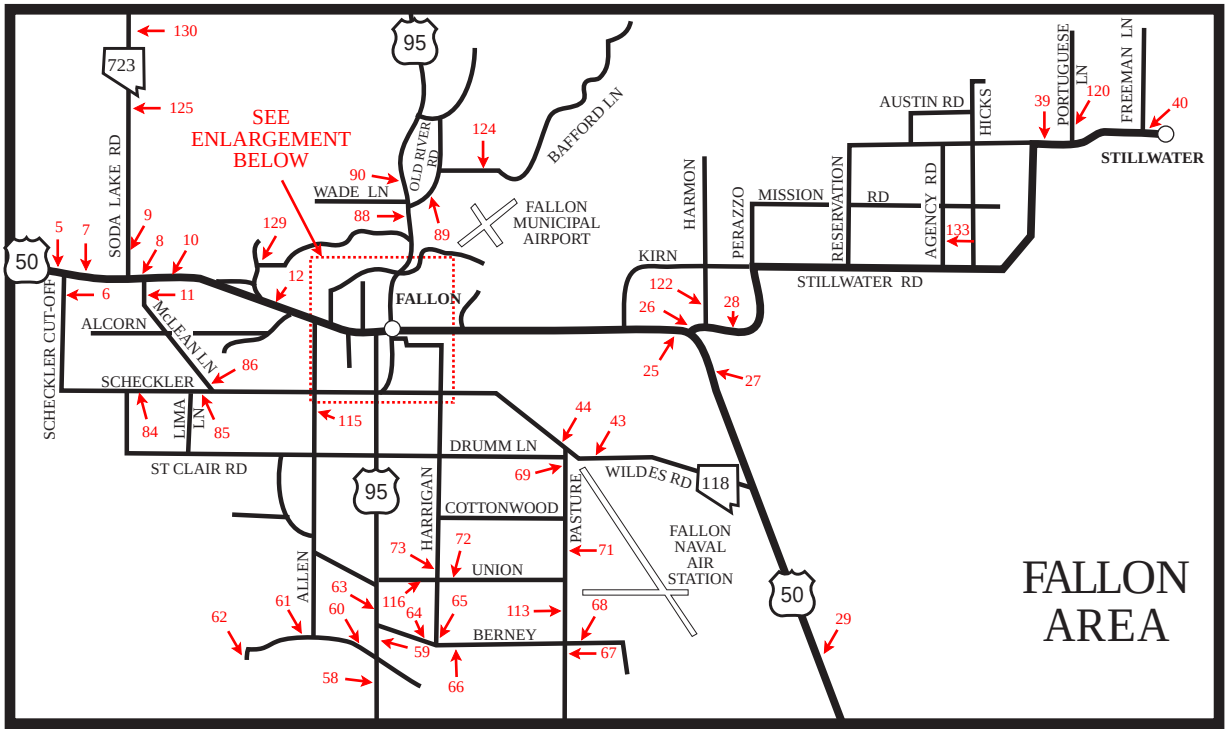
FALLON AREA
SEE ENLARGEMENT BELOW
FALLON
FALLON MUNICIPAL AIRPORT
FALLON NAVAL AIR STATION
STILLWATER
SODA LAKE RD
SCHECKLER CUT-OFF
ALCORN
MCLEAN LN
SCHECKLER
LIMA LN
ST CLAIR RD
WADE LN
OLD RIVER RD
BAFFORD LN
HARMON
PERAZZO
MISSION
RESERVATION
RD
AGENCY RD
HICKS
AUSTIN RD
PORTUGUESE LN
FREEMAN LN
KIRN
STILLWATER RD
DRUMM LN
WILDES RD
COTTONWOOD
UNION
BERNEY
HARRIGAN
PASTURE
ALLEN
723
50
95
118

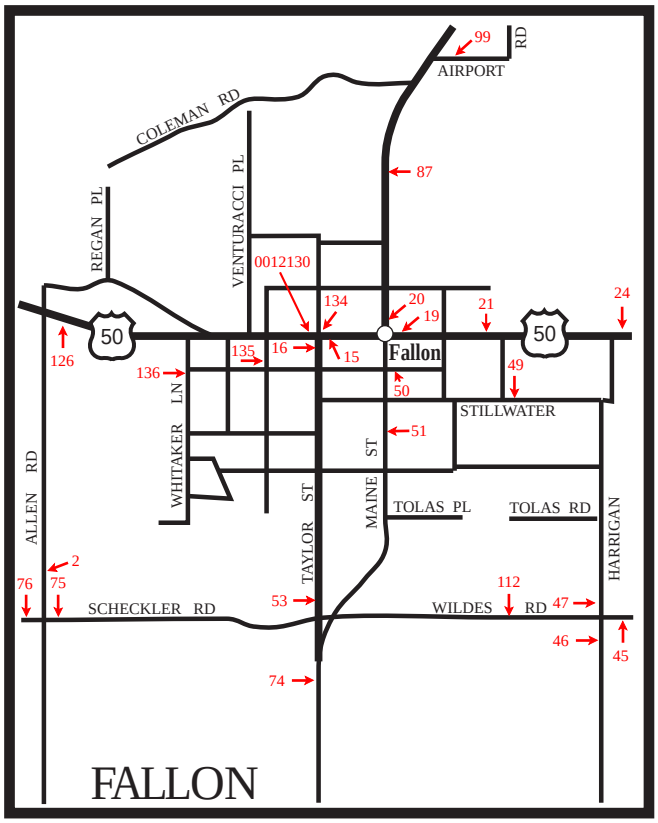
FALLON
AIRPORT RD
COLEMAN RD
REGAN PL
VENTURACCI PL
WHITAKER LN
ALLEN RD
TAYLOR ST
MAINE ST
TOLAS PL
TOLAS RD
STILLWATER
SCHECKLER RD
WILDES RD
HARRIGAN
Fallon
50

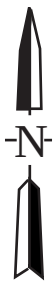
N

Annual Average Daily Traffic Count Stations

County Name CHURCHILL

Station	Route / Location	1999 AADT	2000 AADT	2001 AADT	2002 AADT	2003 AADT	2004 AADT	2005 AADT	2006 AADT	2007 AADT	2008 AADT
0010002	Allen Rd, .4 mi E of the rd to Lake Lahonton Boat Landing	4,050	4,000	3,900	3,900	4,250	4,300	4,100	4,650	5,000	4,700
0010003	US50, .3 mi E of the jct of US-50 & US-50A.	8,900	8,700	8,900	9,950	10,100*	10,000	10,000*	10,200*	10,000	10,000
0010005	US50, 455' W of SR-117 (Sheckler Cutoff Rd).	10,500	10,200	9,800	10,800	11,000*	11,000	10,600	11,500	11,000	11,000
0010006	SR117, Sheckler Cutoff Rd, .1 mi S of US-50.	2,000	1,800	1,800	2,100	2,150	2,400	1,900	2,100	2,200	2,000
0010007	US50, .1 mi E of SR-117 (Sheckler Cutoff Rd).	11,100	10,800	11,000	11,500	11,700*	12,000	11,300	11,100	11,000*	11,000
0010008	US50, Aultman St, 300' W of SR-715 (McLean Ln).	13,800	13,900	13,000	14,000	14,400	14,400*	14,100	15,000	15,000	15,000
0010009	SR723, Soda Lake Rd, .1 mi N of US-50.	2,300	2,150	2,100	2,200	2,350	2,300	2,300	2,500	2,500	2,400
0010010	US50, Williams Av, 100' E of SR-715 (McLean Ln).	13,000	14,000	14,000*	14,600*	15,000*	15,000*	14,000	14,900	15,000*	14,000
0010011	SR715, McLean Ln, 301' S of US-50.	2,550	2,350	2,200	2,250	2,100	2,000	2,100	2,350	2,300*	2,200
0010012	US50, Williams Av, 875' E of Gummow Rd.	16,900	17,000	16,000	17,400	16,600	16,600*	17,600	18,800	19,000	18,000
0010015	US50, Williams Av, 250' E of US-95 (Taylor St).	14,800	16,600	14,000	15,000	15,200	15,000	16,300	16,900	16,000	16,000
0010016	US95, Maine St, .10 mi S of US-50 (Williams Av).	10,750	11,500	12,000	12,000*	10,800	8,300	8,600	9,500	9,300	9,200
0010019	US50, Williams Av, 300' E of Maine St.	10,300	10,300	11,000	11,000	11,500	12,000	12,200	13,400	12,000	12,000
0010020	US95, Maine St, 260' N of US-50 (Williams Av)	7,800	7,700	7,200	7,350	7,750	7,900	7,600*	8,000*	7,500*	7,500
0010021	US50, Aultman St, 150' W of Sherman St.	8,400	8,400*	8,100	8,250	8,450	8,800	9,550	10,400	10,000*	9,300
0010024	US50, .2 mi E of Harrigan.	6,300	6,300*	5,700	5,950	6,050	6,100	5,750	6,100	5,500	5,800
0010025	US50, .3 mi W of SR-116 (Stillwater Rd).	3,300	3,600	3,400	2,950	2,750	2,800	2,900	2,900	2,900*	3,400
0010026	SR116, Stillwater Rd, 150' W of Harmon Rd.	1,450	1,550	1,400	1,350	1,400	1,300	1,350	1,450	1,300	1,600
0010027	US50, 2.6 mi E of Harmon Rd.	1,300	1,050	970	1,350	1,250	1,200	970	960	900	1,400
0010028	SR116, Stillwater Rd, .2 mi E of Harmon Rd.	1,700	1,700	1,600	1,550	1,600	1,500	1,500	1,600	1,500	1,800
0010029	US50, 1.5 mi E of Macari Ln.	1,400	1,200	1,000	1,300	1,200	1,100	920	840	880	1,000
0010030	US50, .2 mi W of SR-839 to Nevada Scheelite Mine.	1,100	1,300	1,200	1,050	920	830	1,150	1,050	1,200	1,100
0010031	SR839, Scheelite Mine Rd, .6 mi S of US-50.	170	160	180	200	200*	90	90	70	110	80
0010032	US50, .1 mi W of SR-121 (Dixie Vy Rd).	850	850	810	870	790	700	820*	790*	910	870
0010033	SR121, Dixie Valley Rd, .2 mi N of US-50 mp at SR-121/CH-2	70	50	40	50	40	40*	40*	30*	50	60
0010034	US50, 3.5 miles E. of SR 121 (Dixie Valley Rd.)	800	800	800*	840	760	680	800	780	900	810
0010035	SR361, Gabbs Valley Rd, .1 mi S of US-50.	265	220	180	320	250	280	240	250	250*	250

* Data Adjusted or Estimated

Annual Average Daily Traffic Count Stations

County Name CHURCHILL

Station	Route / Location	1999 AADT	2000 AADT	2001 AADT	2002 AADT	2003 AADT	2004 AADT	2005 AADT	2006 AADT	2007 AADT	2008 AADT
0010036	US50, .1 mi E of SR-361 to Gabbs.	740	680	630	770	690	600	630	640	630*	640
0010038	Dixie Valley Rd, .2 mi N of Settlement Rd.	15	20	10	10	10	10*	10*	10*	10	20
0010039	SR116, Stillwater Rd, .2 mi W of Portugese Ln.	350	350*	200	250	270	230	240	250	260	450
0010040	SR116, Stillwater Rd, 300' E of Freeman Ln to Millen.	210	110	100	110	120	120	140	120	170	140
0010043	Wildes Rd, .1 mi E of Pasture Rd.	580	450	380	380*	340	400	400*	410*	340	310
0010044	SR118, Wildes Rd, .5 mi W of SR-120 (Pasture Rd).	5,050	4,650	3,900	4,200	4,050	3,700	4,200	4,250	4,200	4,000
0010045	SR118, Wildes Rd, .1 mi E of Harrigan Rd.	3,900	3,950	3,200	3,650	3,150	3,200	3,600	3,650	3,800	3,300
0010046	SR115, Harrigan Rd, 90' S of SR-118 (Wildes Rd).	1,700	1,700	1,700	1,600	1,650	1,800	1,600	1,650	1,700	1,700
0010047	Harrigan Rd, .1 mi N of SR-118 (Wildes Rd).	2,200	2,300	2,100	2,100*	2,200	2,300	2,450	2,550	2,800	2,700
0010049	Stillwater Av, 75' E of Sherman St.	2,550	2,550	2,200	2,350	2,100	2,500	2,500*	1,900*	1,700	1,600
0010050	Center St, 379' E of Maine St.			1,100	1,200	1,450	1,500	1,500*	1,300*	1,200	1,200
0010051	Maine St, 350' S of Stillwater Av.			3,900	3,950	4,000	4,000	4,000	4,350	3,800	3,700
0010053	US95, Maine St, .09 mi N of SR-117 (Scheckler Ln).	8,300	8,050	8,050*	7,950	7,950	6,100	6,500	7,050	6,600	6,000
0010055	Pasture Rd, 500' E of US-95.	190	120	150	150*	110	90	90	110	110	120
0010056	Pasture Rd, .2 mi E of the rd to the Greenhead Hunting Club.	100	90	100	80	70	70	70	80	70	70
0010058	US95, Maine St, 400' S of SR-718 (Lone Tree Rd).	2,500	2,300	2,400	2,650	2,500	2,500*	2,150	2,450	2,700	2,300
0010059	US95, 550' N of SR-718 (Lone Tree Rd).	4,000	4,300	4,300*	4,300*	4,400*	4,400*	3,100	3,450	3,100	4,000
0010060	SR718, Lone Tree Rd, 560' W of US-95.	490	500	500*	500*	480	450	400	480	450	470
0010061	SR718, Lone Tree Rd, 300' W of Allen Rd.	640	650	650*	610	640	570	590*	670*	620	630
0010062	SR718, 300' S of the Lonetree Rd.(SR 718)	250	240	210	250	260	220	230	250	210	210
0010063	US95, Maine St, .3 mi N of SR-119 (Berney Rd).	4,500	4,600	4,600*	4,300	4,450*	4,450*	3,700	4,050	2,800	4,200
0010064	SR119, Berney Rd, .2 mi W of SR-115 (Harrigan Rd).	660	650	600	690	760	680	630	760	720	670
0010065	SR115, Harrigan Rd, .1 mi N of SR-119 (Berney Rd).	230	210	210*	210*	270	230	250	290	290*	280
0010066	SR119, Berney Rd, .1 mi E of SR-115 (Harrigan Rd).	750	750	670	780	880	770	770	860	840	760
0010067	Pasture Rd, .25 mi S of SR-119 (Berney Rd).	280	270	270*	260	250	240	210	250	280	250
0010068	Berney Rd, .1 mi E of Pasture Rd.	590	550	550	690	780	780*	590	610	610	600
0010069	SR120, Pasture Rd, .2 mi S of SR-118 (Wildes Rd).	4,000	4,000*	4,000*	4,200	4,300*	4,100	4,250	4,250	4,200	4,000

* Data Adjusted or Estimated

Annual Average Daily Traffic Count Stations

County Name CHURCHILL

Station	Route / Location	1999 AADT	2000 AADT	2001 AADT	2002 AADT	2003 AADT	2004 AADT	2005 AADT	2006 AADT	2007 AADT	2008 AADT
0010071	SR120, Pasture Rd, .1 mi N of SR-720 (Union Ln).	900	930	800	1,050	1,100	1,100*	860	860	800	860
0010072	SR720, Union Ln, .1 mi E of SR-115 (Harrigan Rd).	1,270	1,250	1,100	1,100*	730	830	590	560	600	610
0010073	SR115, Harrigan Rd, 200' N of SR-720 (Union Ln).	600	600	560	470	540	530	460	490	500	440
0010074	US95, Maine St, .3 mi S of SR-117 (Sheckler Ln).	6,000	5,700	5,600	5,700	5,600	5,500	5,150	4,950	4,800	4,600
0010075	SR117, Sheckler Cutoff Rd, 480' E of Allen Rd.	4,800	4,800	4,000	3,850	3,950	4,500	4,050	4,700	5,100	4,700
0010076	SR117, Sheckler Rd, 210' W of Allen Rd.	3,250	3,300	2,800	2,800	2,700	3,600	3,400	3,700	3,400	2,900
0010084	SR117, Sheckler Cutoff Rd, .2 mi E of St Clair Rd.	1,350	1,200	1,200	1,300	1,400	1,900	1,400	1,600	2,000	1,500
0010085	SR117, Sheckler Cutoff Rd, .15 mi W of SR-715 (McLean Ln).	2,100	1,600	1,700	1,800	1,850	2,300	1,950	2,100	2,400	2,000
0010086	SR715, McLean Ln, 739' N of SR-117 (Sheckler Rd).	2,100	2,000	1,700	1,800	1,650	2,000	1,650	1,950	1,900	1,800
0010087	US95, .7 mi N of US-50 (Williams Av).	5,750	5,300	5,300*	5,500	5,400	5,800	5,500*	5,650*	5,300*	5,300
0010088	US95, Maine St, 100' S of SR-726 (Old River Rd).	2,250	2,450	2,400	2,400*	2,600	2,700	2,400	2,900	2,700	2,600
0010089	SR726, Bafford Ln, .1 mi E of US-95.	725	650	610	630	680	740	610	620	610	590
0010090	US95, Maine St, .6 mi N of SR-726 (Old River Rd).	1,400	1,650	1,400	1,500	1,500	1,500	1,400	1,800	1,600	1,500
0010091	US95, Maine St, Lovelock Cuttoff (Ocala) .8 mi S of the E/B ramps of IR-80.	830	920	870	780	780	830	770*	800*	860	1,200
0010092	IR80, E/B on-ramp of the US-95 Intch.	800	650	570	640	630*	680	650	540	640	500
0010093	IR80, 1.0 mi W of the Toulon Intch. 'Exit 93'	7,735	7,600	7,650	8,050	8,150*	8,400	8,000*	8,150*	7,800	7,600
0010094	IR80, W/B off-ramp of the US-95 Intch 'Exit 83'	800	620	600	690	670	650	510	610	710*	530
0010095	IR80, W/B on-ramp of the US-95 Intch 'Exit 83'	350	250	260	330	320	280	250	270	280*	230
0010096	IR80, E/B off-ramp of the US-95 Intch 'Exit 83'	250	220	210	310	320	330	290	290	280	230
0010097	IR80, .5 mi W of US-95 Intch 'Exit 83'.	6,735	6,740	6,950*	7,250*	7,500	7,800	7,400*	7,550*	7,300	7,000
0010098	IR80, W/B off-ramp of the Jessup Intch 'Exit 78'	40	30	20	20	20	20	20	20	20*	20
0010099	Airport Rd, .15 mi E of US-95. (Fallon)	550	450	390	440	410	460	380	500	500	470
0010100	IR80, W/B on-ramp of the Jessup Intch 'Exit 78'	40	30	30	40	40	20	20	20	20*	20
0010101	IR80, E/B off-ramp of the Jessup Intch 'Exit 78'	80	50	60	90	70	40	40	50	40	40
0010102	IR80, E/B on-ramp of the Jessup Intch 'Exit 78'	70	50	50	70	60	40	40	50	40	40
0010104	IR80, W/B off-ramp of the Nightingale Intch 'Exit 65'	75	60	40	40*	70	80	80	80	80*	70
0010106	IR80, W/B on-ramp of the Nightingale Intch 'Exit 65'	200	150	100	100*	180	200	250	180	200*	180

* Data Adjusted or Estimated

Annual Average Daily Traffic Count Stations

County Name CHURCHILL

Station	Route / Location	1999 AADT	2000 AADT	2001 AADT	2002 AADT	2003 AADT	2004 AADT	2005 AADT	2006 AADT	2007 AADT	2008 AADT
0010108	IR80, E/B on-ramp of the Nightingale Intch 'Exit 65'	60	60	40	40*	70	70	70	70	70	70*
0010109	IR80, E/B off-ramp of the Nightingale Intch 'Exit 65'	140	120	100	100*	190	200	180	170	190	190*
0010112	SR118, Wildes Rd, .1 mi W of SR-115 (Harrigan Rd).	4,150	4,150	3,500	3,750	3,450	3,500	3,700	3,750	3,700	3,500
0010113	SR120, Pasture Rd, .1 mi N of SR-119 (Berney Rd).	440	400	380	430	440	390	340	320	350	340
0010114	Settlement Road, in Dixie Valley .1 mi E of SR-121.			10	20	10	10*	10*	20*	20	10
0010115	Allen Rd, 341' S of Sheckler Rd.			2,100	2,200	2,400	2,400	2,050	2,450	2,400	2,300
0010116	SR720, Union Ln, .2 mi W of SR-115 (Harrigan Rd).	1,130	1,200	1,020	560	730	810	630	610	650*	670
0010117	SR722, Carrol Summit Rd, 250' S of US-50.	35	35*	30	30*	70	70*	30*	50*	40	40
0010120	Portuguese Ln, .5 mi N of SR-116 (Stillwater Rd).	50	30	40	40	50	50*	50*	40*	40	50
0010122	Harmon Rd, .1 mi N of SR-116 (Stillwater Rd).	410	420	420*	420*	330	330	330*	300*	250	300
0010124	SR726, Bafford Ln, .5 mi E of SR-726 (Old River Rd)	480	370	350	350	360	400	350*	380*	410	320
0010125	SR723, Soda Lake Rd, 1.95 mi N of US-50.	1,050	900	890	890*	940	970	920	880	900	760
0010126	US50, .1 mi E of Allen Rd.	20,500	21,600	22,400*	20,100*	20,800	20,800*	21,600	23,100	22,000	22,000
0010127	IR80, 0.3 mi E of the Nightingale Intch 'Exit 65'.	6,745	6,800	6,970*	7,290*	7,500	7,800	7,400	7,550	7,300*	7,000
0010128	Bench Rd, 200' N of US-50.	175	175*	180	180	230	220	180	210	230	190
0010129	Rice Rd, .3 mi E of Gummow Dr.	1,250	1,200	1,200	1,350	1,450	1,600	1,300	1,450	1,400*	1,200
0010130	SR723, Soda Lake Rd, 2.8 mi N of US-50.	630	630*	630*	630*	510	520	490	480	490	430
0010133	Agency Rd, 100' N of SR-116 (Stillwater Rd).	340	360	330	350	340	350	370	350	330	270
0010134	Taylor St, 340' N of US-50 in Fallon.	4,700	4,500	4,500	3,900	3,850	4,200	4,300	4,400	4,100	4,200
0010135	Bailey St, 155' S of Center St in Fallon.	460	500	530	440	440	420	410	430	410	410
0010136	Whitaker Ln, .2 mi S of US-50	3,450	3,250	3,200	2,900	2,850	3,300	2,850	3,600	3,300	3,000
0010137	Trento Ln, 224' N of US-50 in Fallon at the RxR tracks.			1,000	900	910	1,000	980	1,250	1,100	920
0010138	Lucas Rd, .4 mi N of US-50 in Fallon at the RxR tracks.			390	360	340	400	350	410	390	370
0010139	Roberson Ln, .55 mi N of US-50 in Fallon at the RxR tracks.			890	900	790	860	840	910	830	930
0010140	York Ln, 400' N of US-50				1,950	2,350	2,500	1,950	2,300	770	750

* Data Adjusted or Estimated

Annual Average Daily Traffic Count Stations

County Name CHURCHILL

Station	Route / Location	1999 AADT	2000 AADT	2001 AADT	2002 AADT	2003 AADT	2004 AADT	2005 AADT	2006 AADT	2007 AADT	2008 AADT
0010141	Gummow Dr, .25 N of US-50 W of Fallon at the RxR tracks.			2,900	2,800	2,750	3,000	2,500	2,600	2,600	2,600
0010142	Coleman Rd, 323' N of US-50 W of Fallon at the RxR tracks.			1,300	1,350	1,400	1,400	1,250	1,650	2,200	2,200
0010143	Regan Pl, 117' N of Auction Rd in Fallon at the RxR tracks.			360	300	310	350	230	270	260	140
0010144	Venturacci Ln, .25 mi N of US-50 in Fallon at the RxR tracks.				2,200	2,150	2,700	2,250	2,700	2,200	2,400
0012110	US50, Aultman St, 13.9 mi E of SR 361	680	640	650	650	635	640	600	600	610	570
0012120	US50, Aultman St, 0.4 mi W of US-50A.	2,325	2,305	2,275	2,305	2,360	2,320	2,400	2,550	2,600	2,200
0012130	US50, Williams Av, 90' E of Russell St.	21,200*	20,960	21,565	21,680	21,235	21,278	21,900	20,400	21,000	21,000
0012140	US95, Maine St, 1.9 miles S of Pasture Rd	2,400				2,255	2,327	2,250	2,250	2,300	2,200
0012150	US50A, US-50A 0.3 Mile W of the US-50 Jct								8,100	8,500	7,600

* Data Adjusted or Estimated

*003

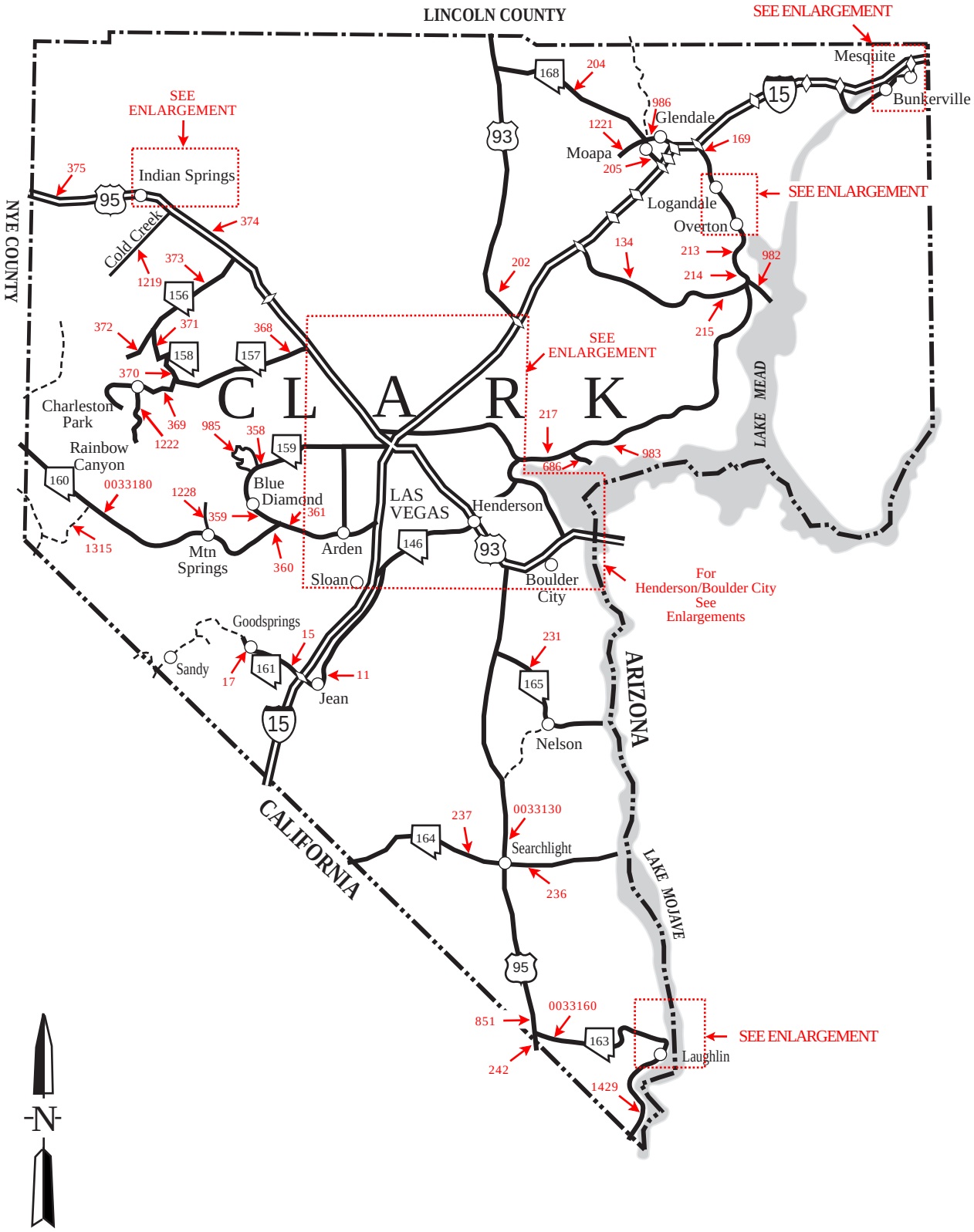
LINCOLN COUNTY
NYE COUNTY
CLARK
ARIZONA
CALIFORNIA
LAKE MEAD
LAKE MOJAVE
SEE ENLARGEMENT
Mesquite
Bunkerville
Glendale
Moapa
Logandale
Overton
Indian Springs
Cold Creek
Charleston Park
Rainbow Canyon
Blue Diamond
Mtn Springs
Arden
Sloan
LAS VEGAS
Henderson
Boulder City
For Henderson/Boulder City See Enlargements
Goodsprings
Sandy
Jean
Nelson
Searchlight
Laughlin
N
0033180
0033130
0033160
375
95
374
373
1219
156
372
371
368
158
157
370
369
1222
985
358
159
160
1228
359
361
360
1315
146
93
168
204
986
1221
205
169
15
134
213
214
982
202
215
217
686
983
231
165
237
164
236
851
242
163
1429
161
17
11

*003

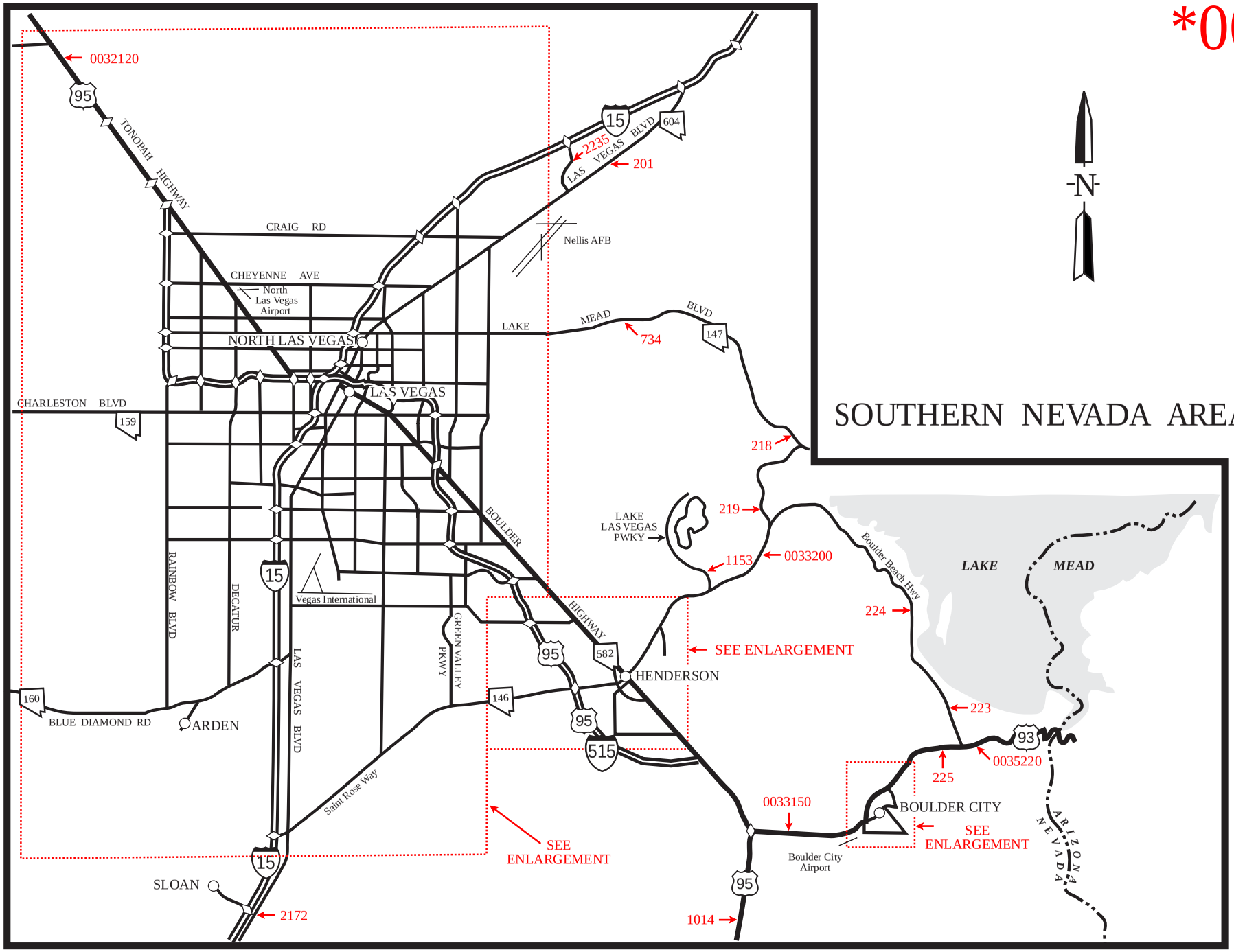
SOUTHERN NEVADA AREA
N
0032120
95
TONOPAH HIGHWAY
15
604
2235
LAS VEGAS BLVD
201
CRAIG RD
Nellis AFB
CHEYENNE AVE
North Las Vegas Airport
NORTH LAS VEGAS
LAKE MEAD BLVD
734
147
LAS VEGAS
CHARLESTON BLVD
159
218
219
LAKE LAS VEGAS PWKY
1153
0033200
Boulder Beach Hwy
LAKE MEAD
224
BOULDER HIGHWAY
RAINBOW BLVD
DECATUR
15
Vegas International
GREEN VALLEY PKWY
LAS VEGAS BLVD
95
582
HENDERSON
SEE ENLARGEMENT
160
BLUE DIAMOND RD
ARDEN
146
95
515
223
93
0035220
225
Saint Rose Way
0033150
BOULDER CITY
SEE ENLARGEMENT
SEE ENLARGEMENT
Boulder City Airport
ARIZONA
NEVADA
15
SLOAN
2172
95
1014

FEDERAL AID HIGHWAY SYSTEM OF

NEVADA

PREPARED BY THE NEVADA DEPARTMENT OF TRANSPORTATION

*003

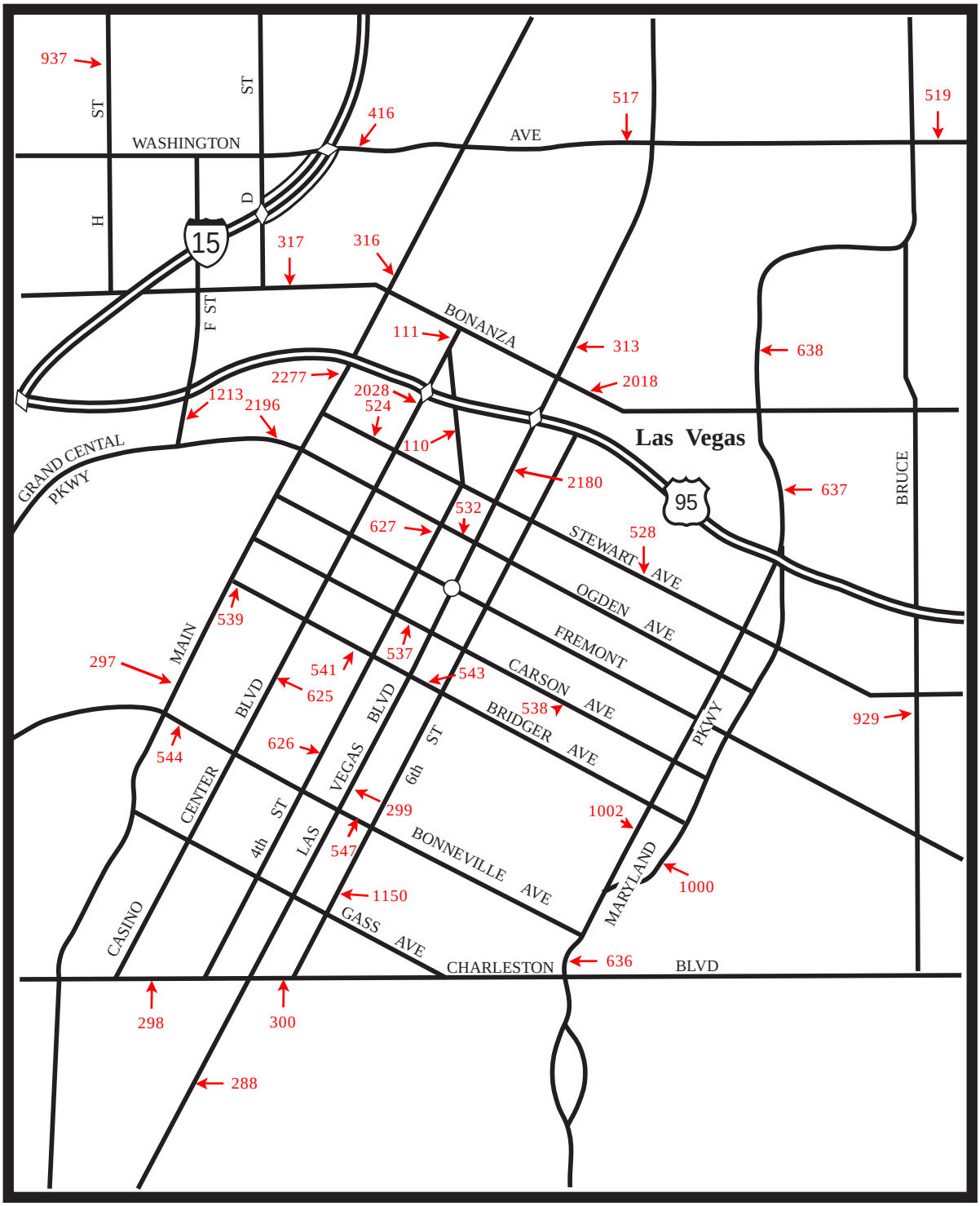

CENTRAL LAS VEGAS

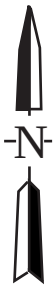

*003

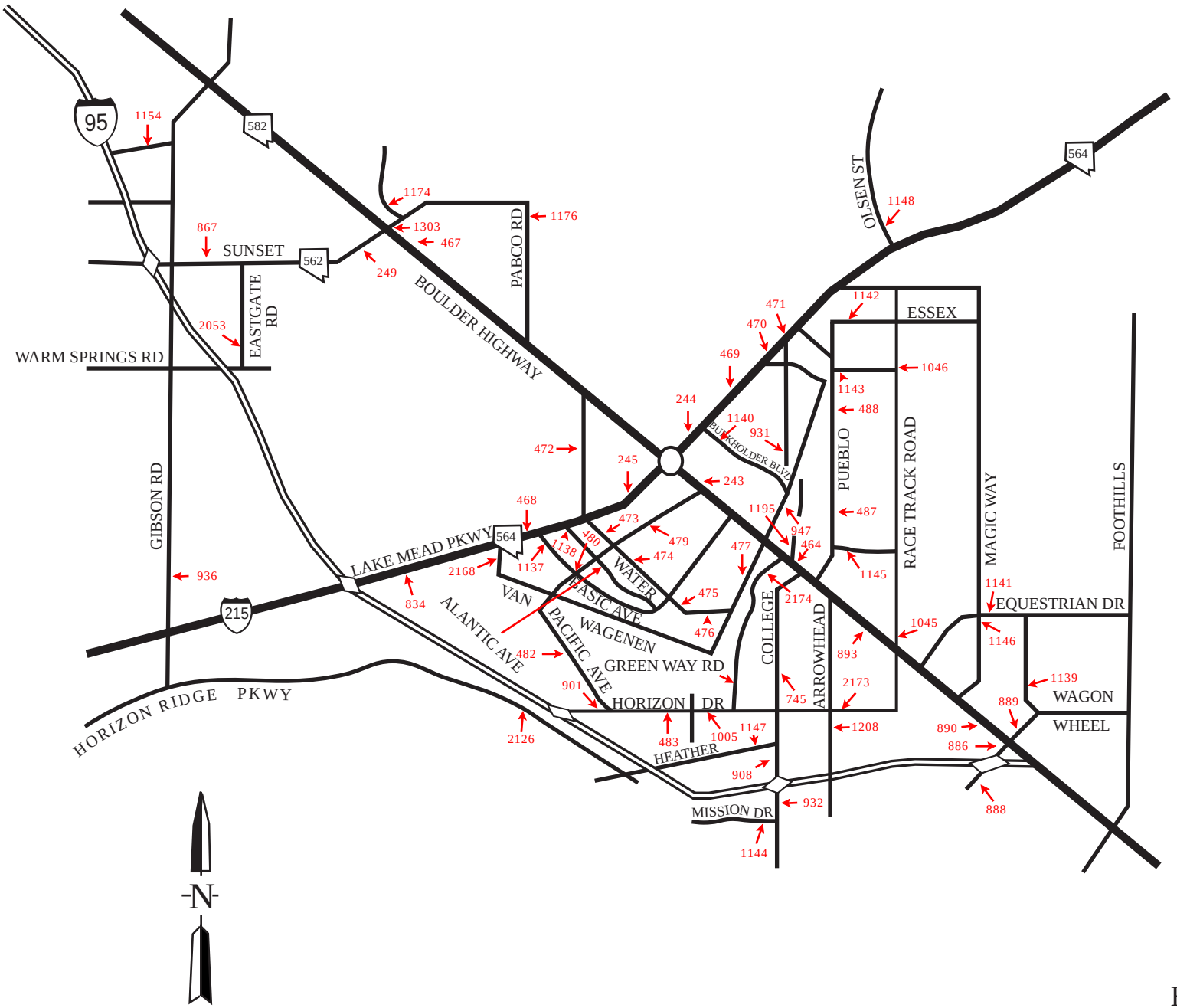

HENDERSON

*003

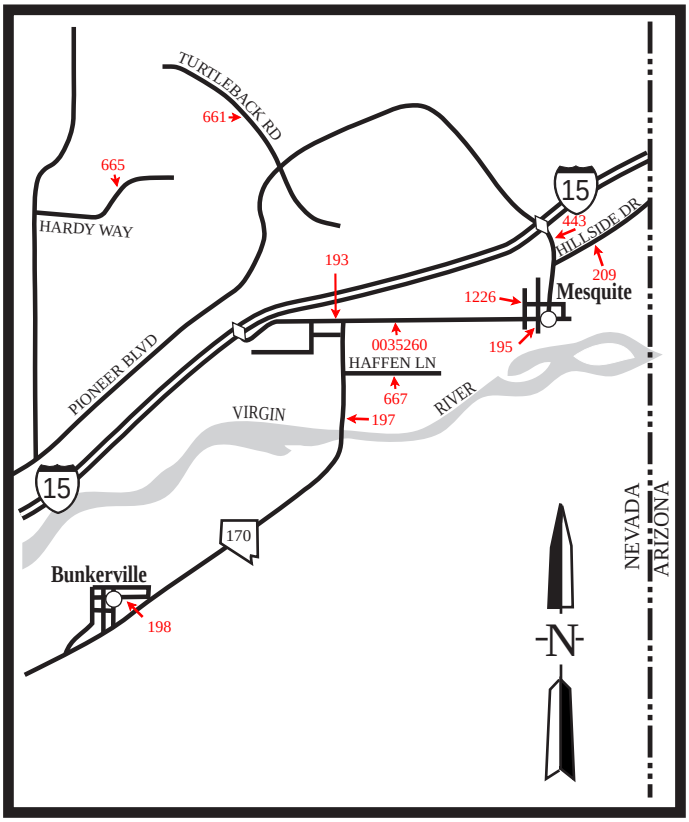

BUNKERVILLE - MESQUITE

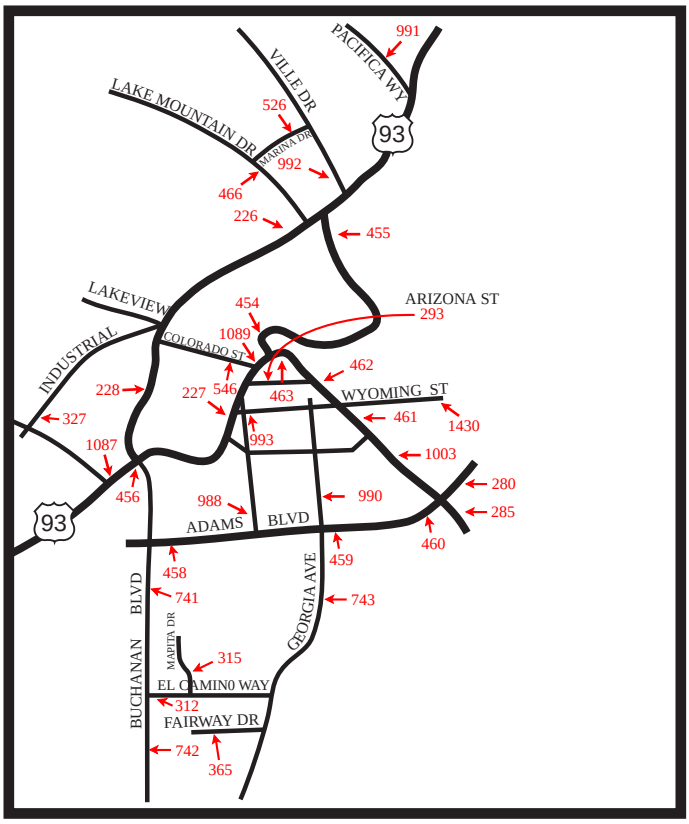

BOULDER CITY

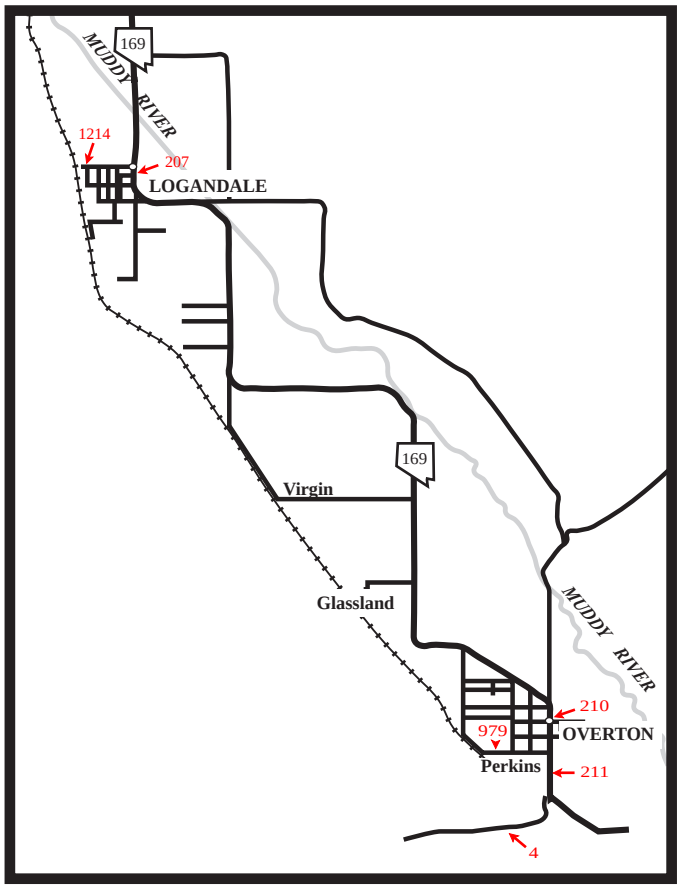

LOGANDALE - OVERTON

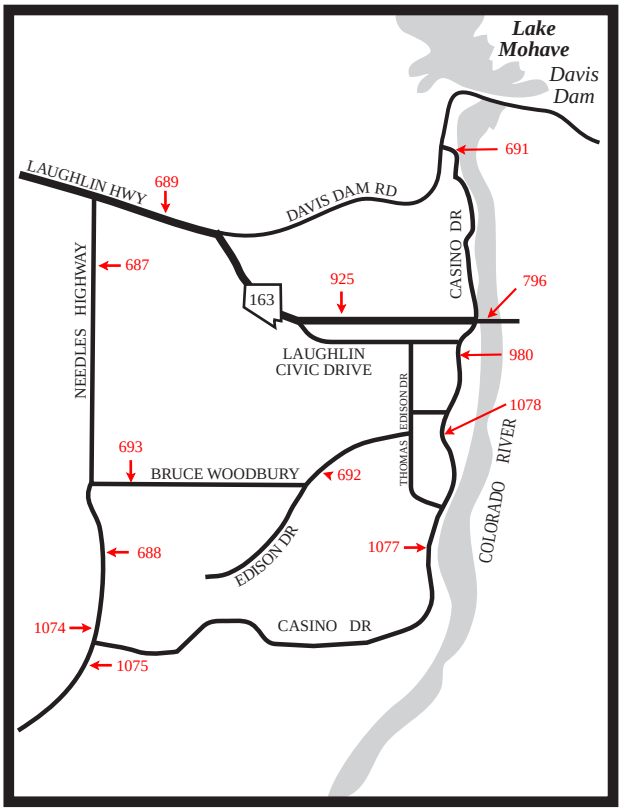

LAUGHLIN

*003

INDIAN SPRINGS

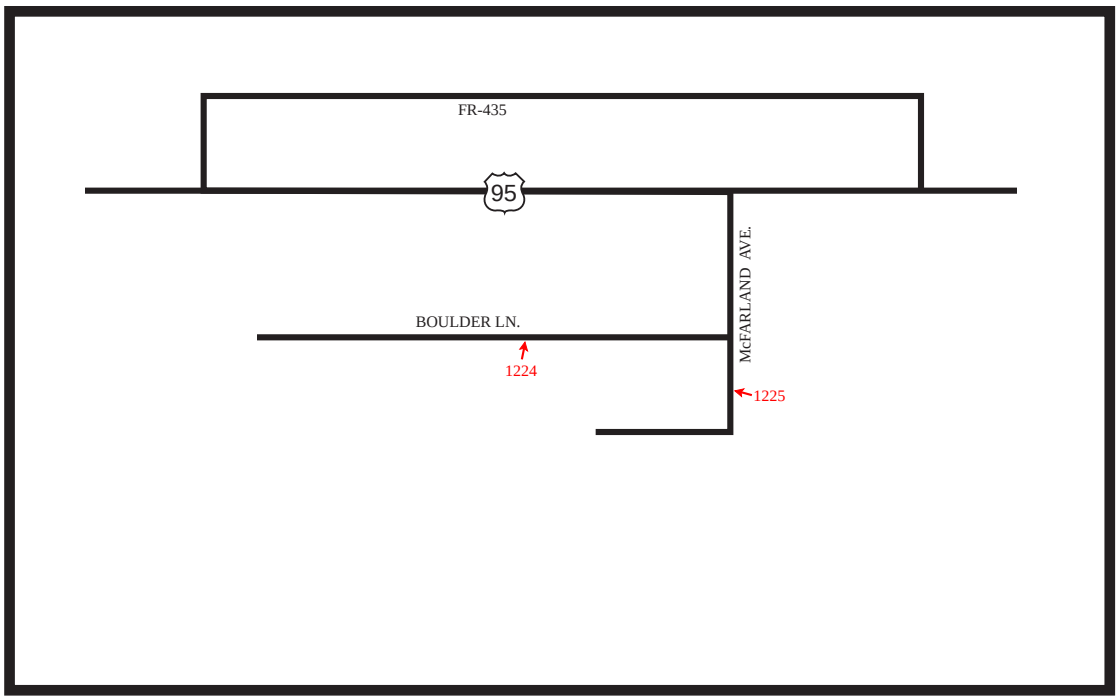

INTERSTATE 15 INTERCHANGES AND REST AREAS

PRIMM 1

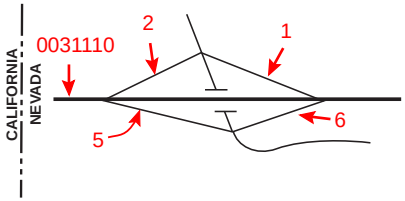

JEAN 12

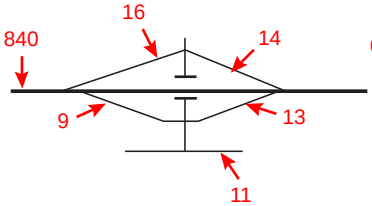

SLOAN 25

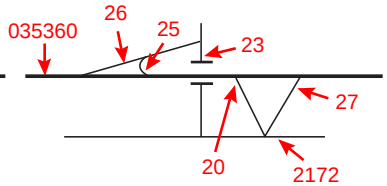

SAINT ROSE PKWY 27

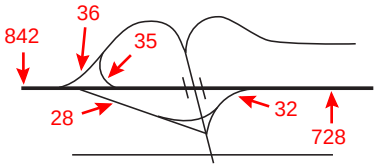

SILVERRADO RANCH 31

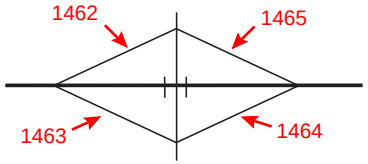

BLUE DIAMOND 33

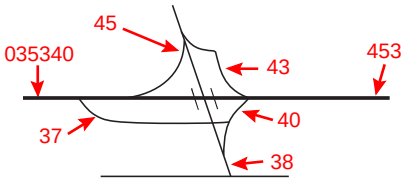

I-215 (Beltway) 34

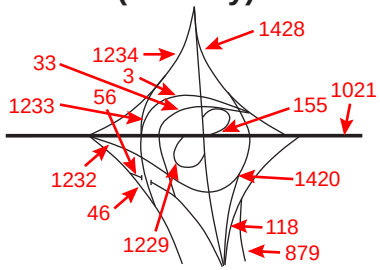

RUSSELL ROAD 36

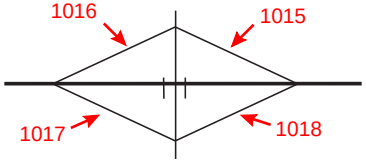

TROPICANA AVE 37

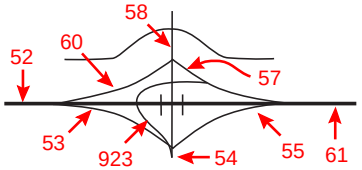

DUNES FLAMINGO RD 38

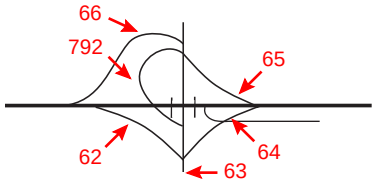

SPRING MOUNTAIN RD 39

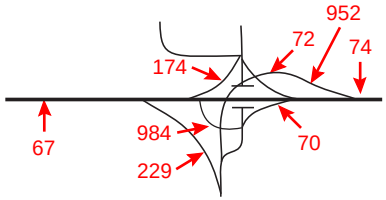

SAHARA AVE 40

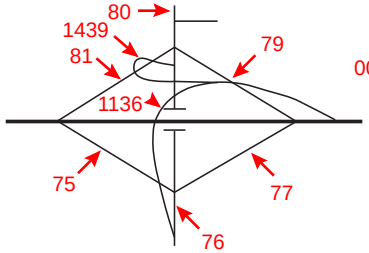

CHARLESTON BLVD 41

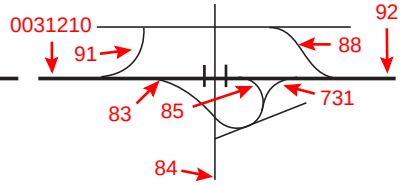

DOWNTOWN EXPRESSWAY 42

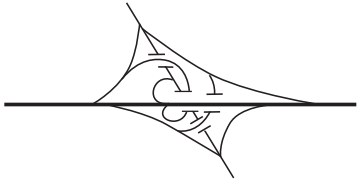

See Next Page

D & WASHINGTON 43-44

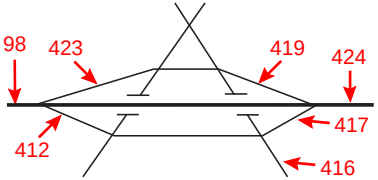

LAKE MEAD 45

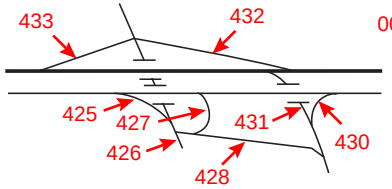

CHEYENNE AVE 46

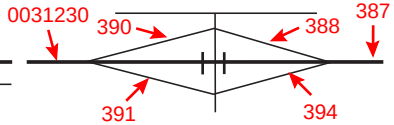

CRAIG RD 48

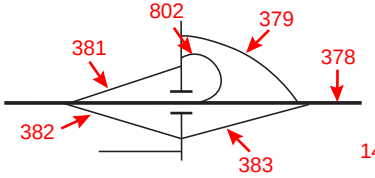

LAMB BLVD 50

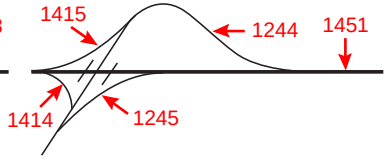

CL-215 INTCH

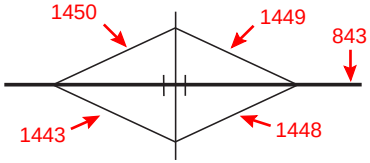

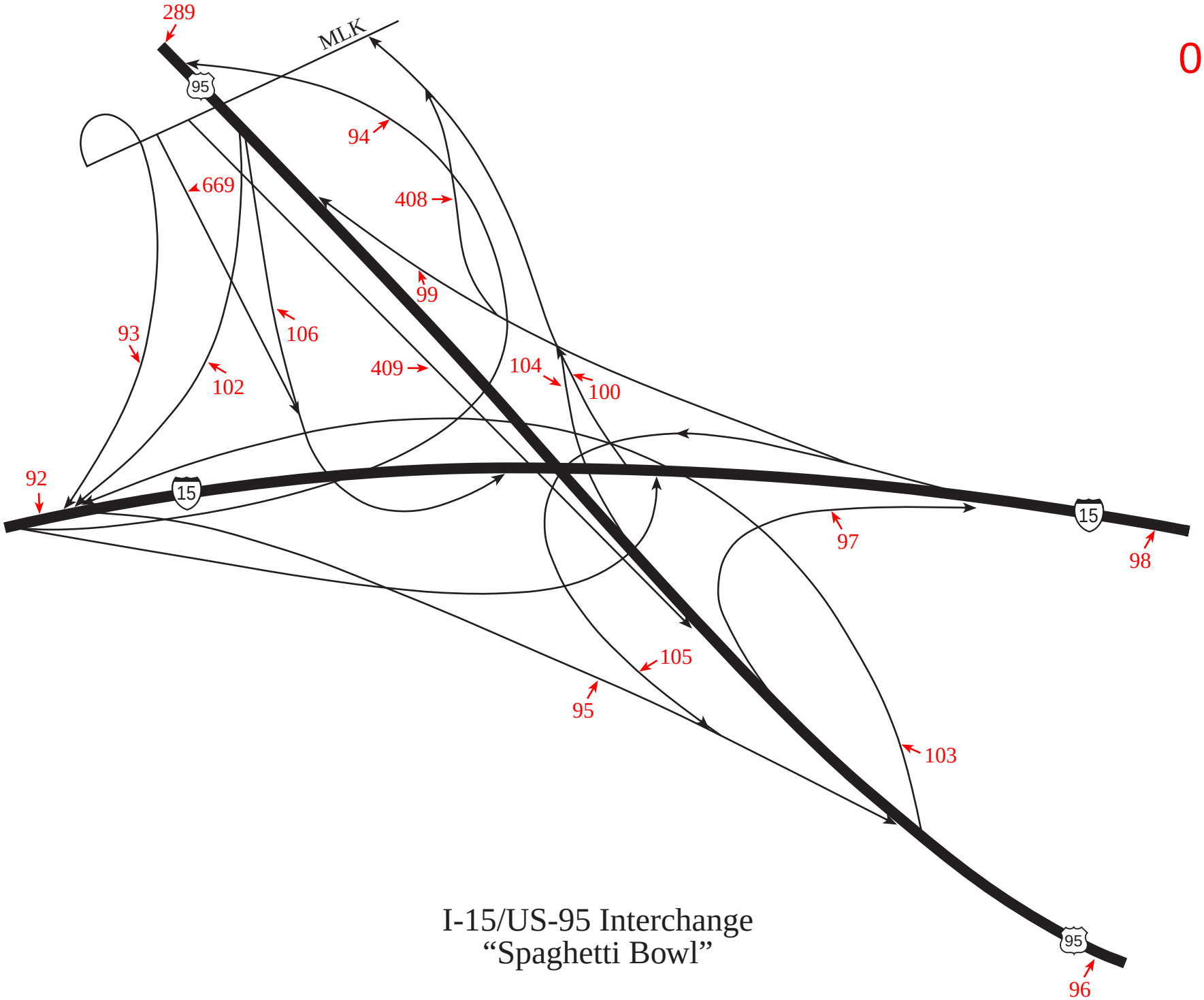

I-15/US-95 Interchange
"Spaghetti Bowl"

INTERSTATE 15 INTERCHANGES AND REST AREAS

SPEEDWAY 54 HOLLYWOOD BLVD

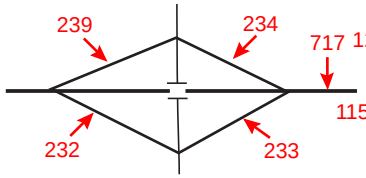

APEX 58

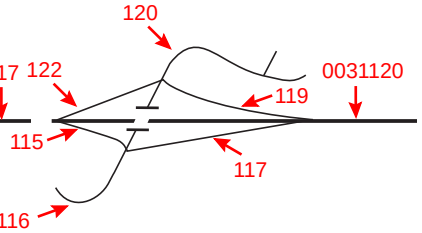

U.S. 93 64

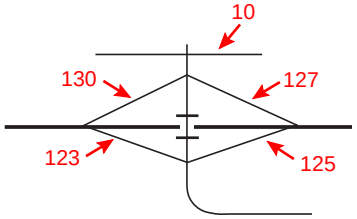

VALLEY OF FIRE 75

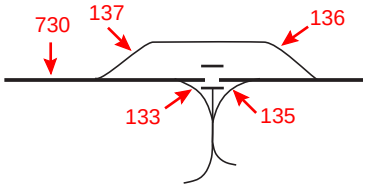

UTE 80

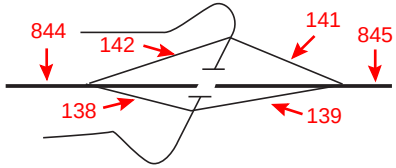

BYRON 84

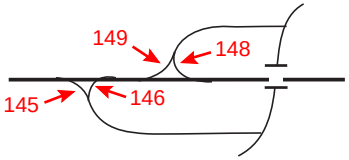

HIDDEN VALLEY 88

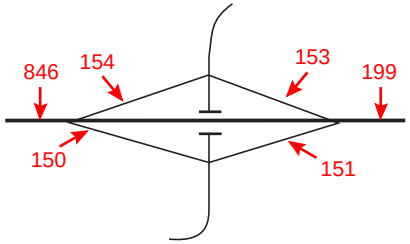

MOAPA 90

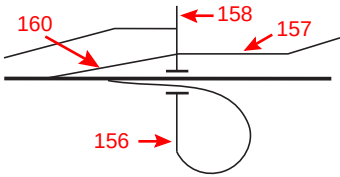

GLENDALE 91

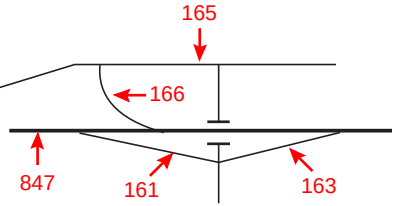

LOGANDALE OVERTON 93

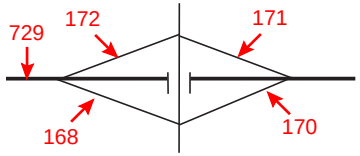

WEST MESA REST AREA

CARP-ELGIN 100

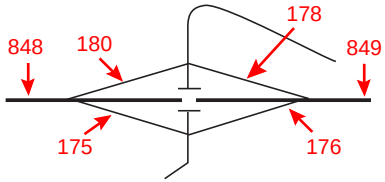

EAST MESA 109

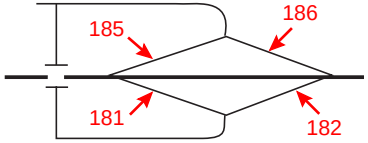

RIVERSIDE BUNKERVILLE 112

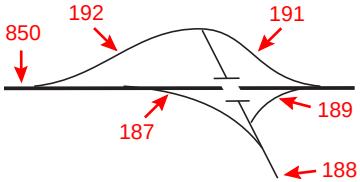

WEST MESQUITE 120

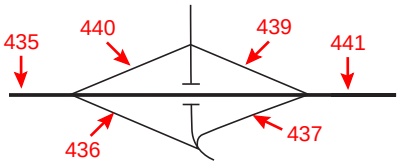

EAST MESQUITE 122

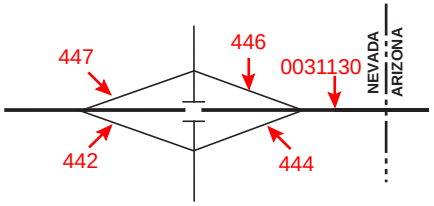

INTERSTATE 215 (BELTWAY)

See I-15 Map

DECATUR

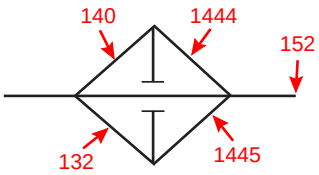

I-215 (Beltway) 34



LAS VEGAS BLVD

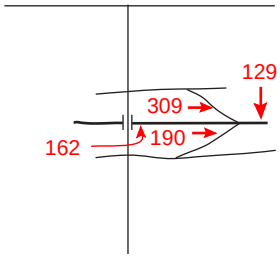

SUNSET RD./McCARRAN AIRPORT

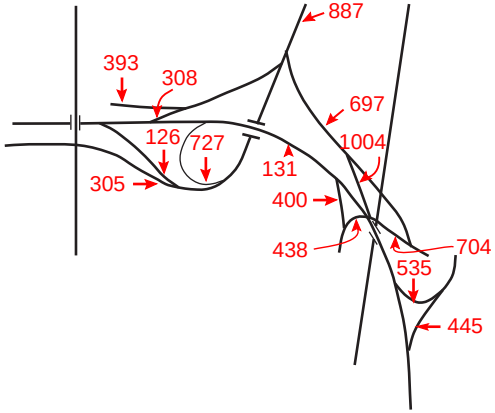

WINDMILL

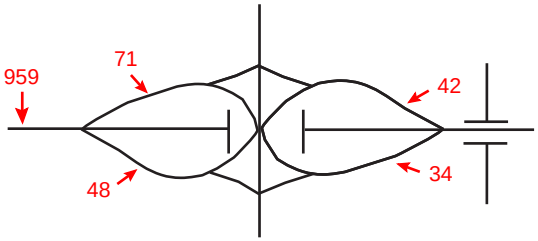

EASTERN

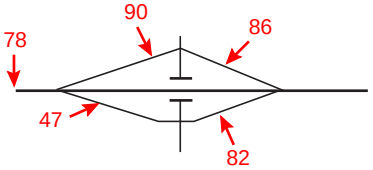

PECOS

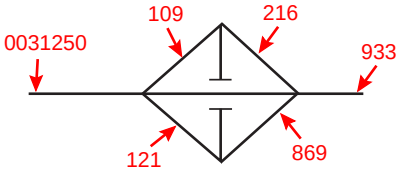

GREEN VALLEY PKWY

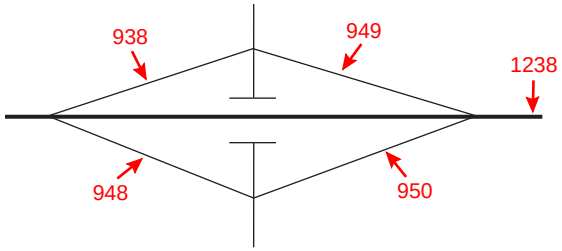

I-215/Henderson Interchange

VALLEY VERDE DR

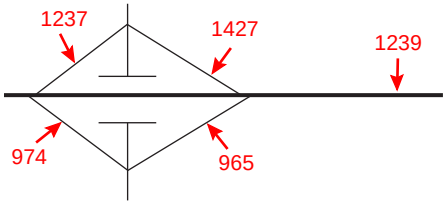

STEPHANIE ST

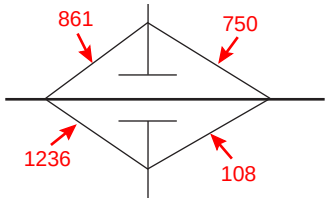

GIBSON RD

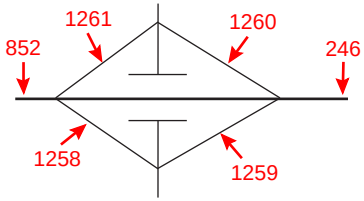

I-215/HENDERSON INTERCHANGE

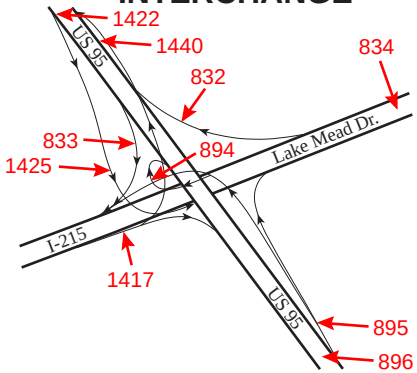

RAILROAD PASS 56

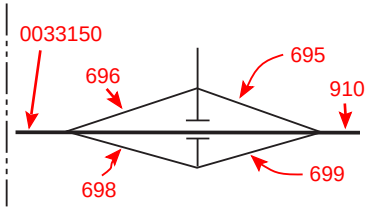

WAGON WHEEL 57

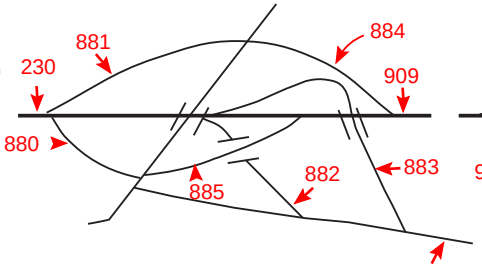

COLLEGE BLVD 58

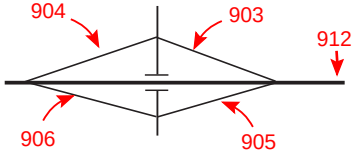

HORIZON DR 59

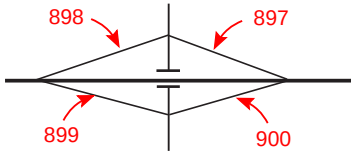

HENDERSON PARKWAY

See I-215

AUTOSHOW MALL INT

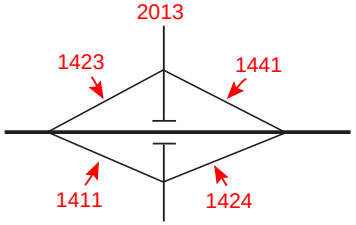

SUNSET RD 63

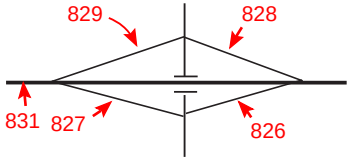

RUSSELL RD 65

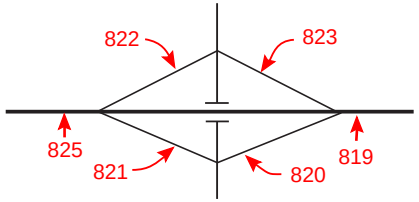

890

TROPICANA AVE 67

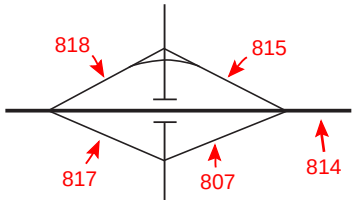

FLAMINGO ROAD 68

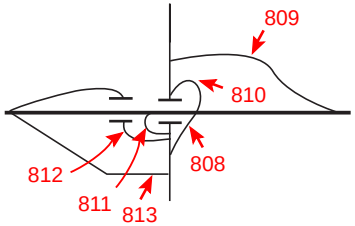

BOULDER HIGHWAY
VALLEY RD 69

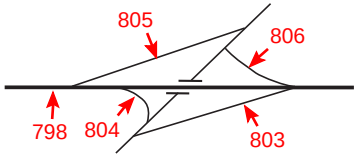

CHARLESTON BLVD 71

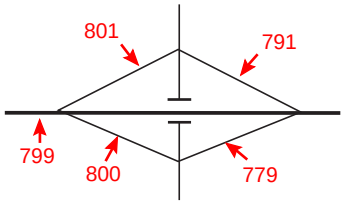

EASTERN AVE 73

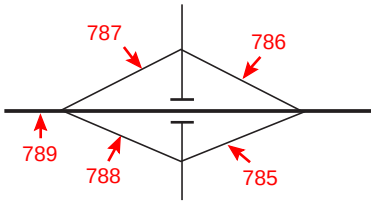

LAS VEGAS BLVD 74A

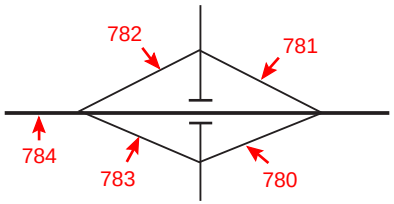

CASINO CENTER BLVD 74B

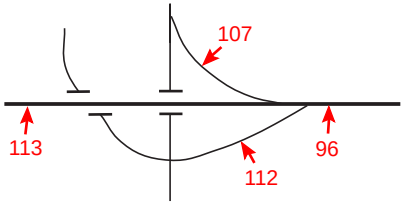

DOWNTOWN
EXPRESSWAY 76 A&B

(See I-15)

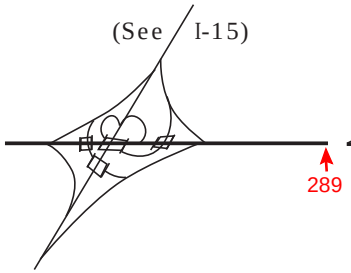

RANCHO RD 77

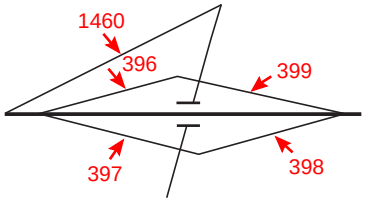

VALLEY VIEW BLVD 78

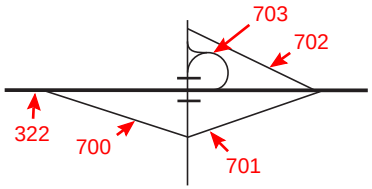

DECATUR BLVD 79

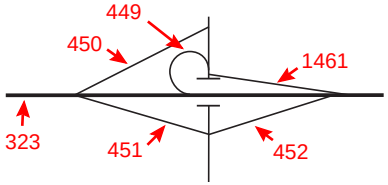

JONES BLVD 80

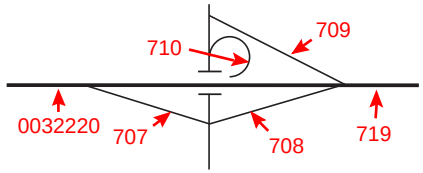

95 INTERCHANGES

US-95 EXPRESSWAY/RAINBOW

See Next Page

LAKE MEAD BLVD 82

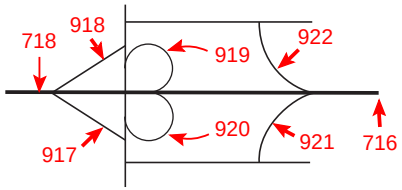

CHEYENNE AVE 83

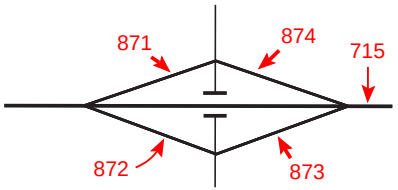

CRAIG RD 85

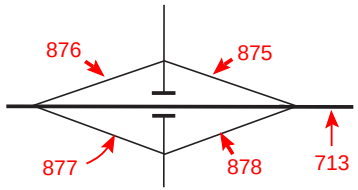

RANCHO/ANN

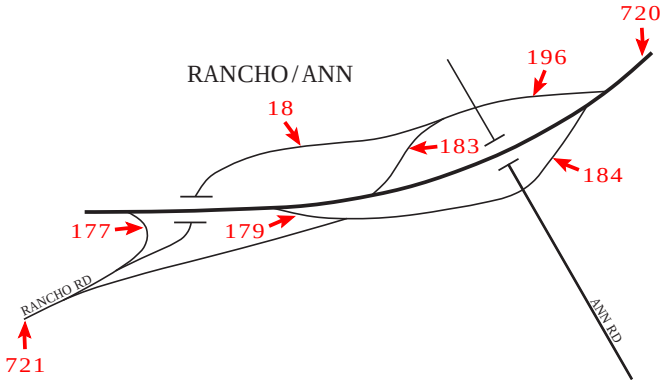

CENNTENNIAL

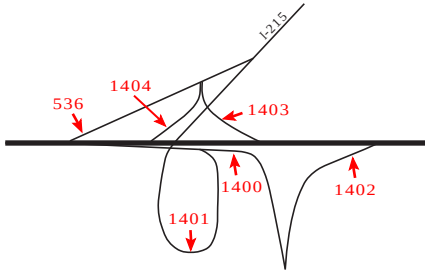

DURANGO

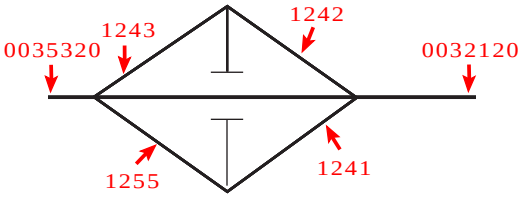

SNOW MOUNTAIN 95

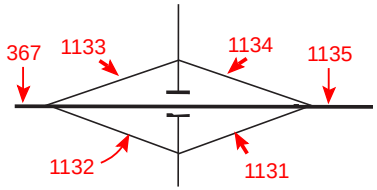

US-95 Expressway/Rainbow Intch

003

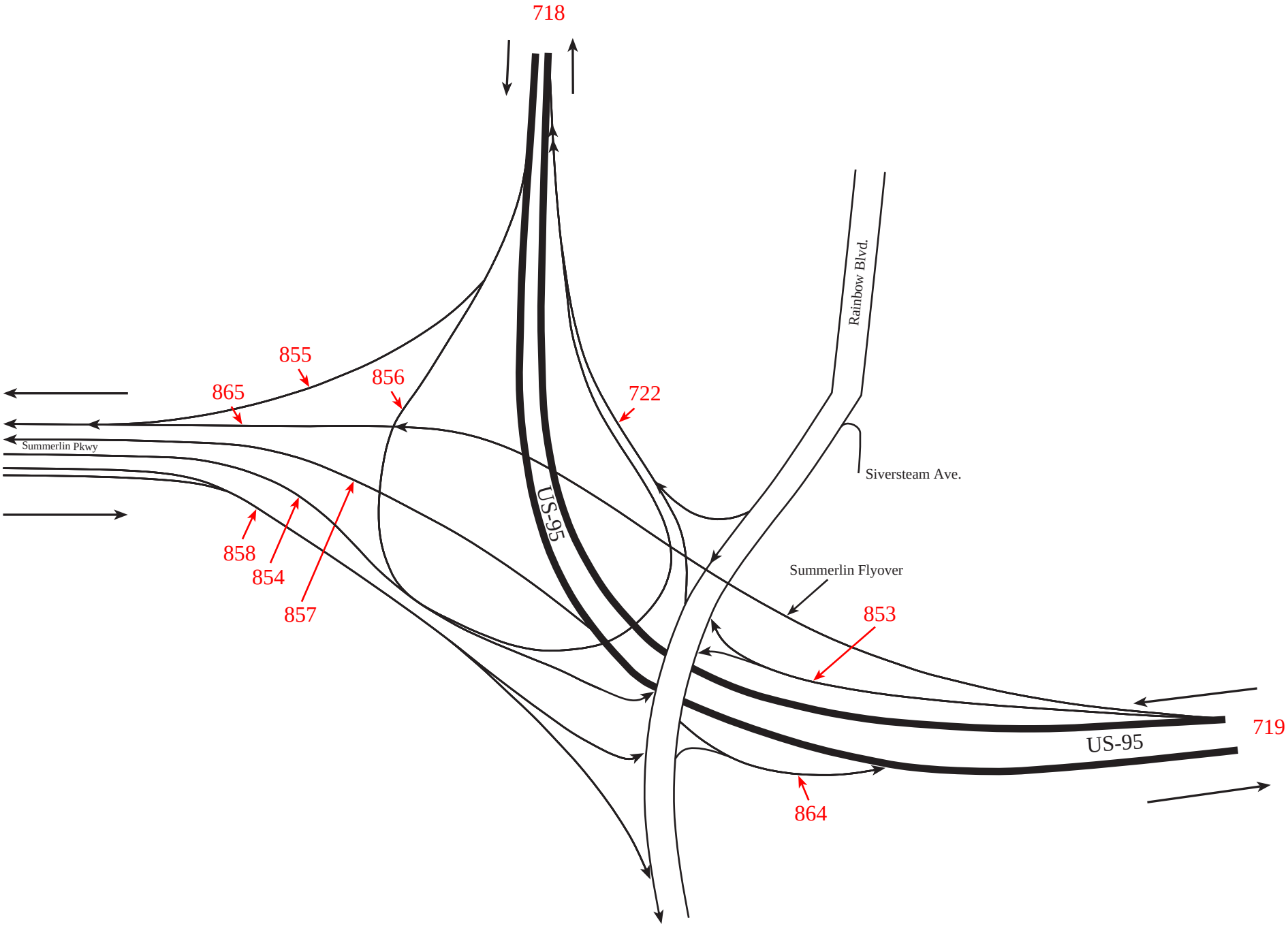

Annual Average Daily Traffic Count Stations

County Name CLARK

Station	Route / Location	1999 AADT	2000 AADT	2001 AADT	2002 AADT	2003 AADT	2004 AADT	2005 AADT	2006 AADT	2007 AADT	2008 AADT
0030001	IR15, S/B off-ramp of the Primm Intch 'Exit 1'.	6,140	6,700	6,200	7,350	7,150	8,600*	8,400	8,950	9,300	8,900
0030002	IR15, S/B on-ramp of the Primm Intch 'Exit 1'.	5,560	5,525	4,900	5,150	5,400	5,150	4,350	5,250	4,300	4,200
0030003	IR15, S/B off-ramp of the IR-215 Intch to Las Vegas Bl.	2,725	2,900	2,600	2,850	3,450	3,400	4,200	4,850	5,000	5,500
0030004	Lost City Museum Rd, 75' W of SR-169 (Moapa Vy Rd).	110	90	90	110	110*	310	370	110	110	110
0030005	IR15, N/B off-ramp of the Primm Intch 'Exit 1' 150' S of the cross traffic rd.	5,460	4,225	4,510	4,750	5,000	5,050	4,000	4,850	4,500	4,400
0030006	IR15, N/B on-ramp of the Primm Intch 'Exit 1' 150' N of the cross traffic rd.	6,035	6,400	6,100	6,450	6,750	6,750	6,600	7,100	6,600	6,200
0030007	SR562, Sunset Rd, .2 mi W of Pecos Rd.	35,300	35,000	30,000	29,700	28,500	32,000	34,500	35,500	35,000	32,000
0030009	IR15, N/B off-ramp of the Jean Intch 'Exit 12' 400' S of the cross traffic rd.	2,480	2,600	2,300	2,550	1,750	1,900	1,650	1,650	1,500*	1,300
0030010	FRCL07, Apex Frontage Rd, .2 mi S of US-93.	1,250	1,300	1,300*	1,800	2,000	1,900	2,150	2,250	1,700	1,700
0030011	SR604, Las Vegas Bl, .2 mi N of SR-161.	1,500	1,650	1,300	1,850	1,400	1,900*	1,100	1,250	1,700	1,000
0030013	IR15, N/B on-ramp of the Jean Intch 'Exit 12' 300' N of SR-161.	3,530	3,400	3,350	3,050	2,450	2,500	2,550	2,550	2,200	1,900
0030014	IR15, S/B off-ramp of the Jean Intch 'Exit 12' .1 mi N of SR-161.	3,615	3,600	3,710	3,150	3,050	3,400	3,300	3,350	3,100	2,400
0030015	SR161, Goodsprings Rd, 1 mi W of the S/B off-ramps of the Jean Intch 'Exit 12'.	1,900	2,050	1,700	2,000	2,150	1,950	2,050	2,150	2,100	2,000
0030016	IR15, S/B on-ramp of the Jean Intch 'Exit 12' .1 mi S of SR-161 (Goodsprings Rd)	2,695	2,800	2,300	2,700	2,300	2,650	2,400	2,400	2,300	1,600
0030017	SR161, Spring Rd, .1 mi W of Jean St in Good Springs.	380	410*	360	310	290	320	310	310	290	260
0030018	US95, S/B Fly-over of the Ann Rd Intch from Ann Rd to Rancho Rd.	5,295	5,650	6,600	6,800	6,250	7,050	7,400	7,450	7,800*	7,000
0030019	Durango Dr, .25 mi N of Cheyenne Av.	15,300	17,200	20,000	20,800	20,800*	25,500	25,000	25,500	25,000	24,000
0030020	IR15, N/B off-ramp of the Sloan Intch 'Exit 25' N of '25 mph' sign E.	335	150	150	340	410	270	270	260	320*	380
0030023	SR739, Sloan Rd, 50' W of SR-604 (Las Vegas Bl).	1,210	1,100	1,300	1,750	1,700	2,150	2,250	2,700	3,200*	3,700

* Data Adjusted or Estimated

Annual Average Daily Traffic Count Stations

County Name CLARK

Station	Route / Location	1999 AADT	2000 AADT	2001 AADT	2002 AADT	2003 AADT	2004 AADT	2005 AADT	2006 AADT	2007 AADT	2008 AADT
0030025	IR15, S/B off-ramp of the Sloan Intch 'Exit 25'.	385	550	660	800	940	1,400	1,350	1,550	1,500	1,400
0030026	IR15, S/B on-ramp of the Sloan Intch 'Exit 25' .2 mi S of SR-739.	215	150	150	360	230	210	210	220	2,000	1,400
0030027	IR15, N/B on-ramp of the Sloan Intch 'Exit 25' S of IR-15.	535	450	690	1,000	1,350	1,850	1,350	1,950	1,700	1,600
0030028	IR15, N/B off-ramp of the Saint Rose Pk Intch	1,940	1,700	1,600	2,160*	1,900	2,300	2,200	2,550	2,500*	2,400
0030029	SR146, Lake Mead Dr, .1 mi W of Las Vegas Bl	7,700	7,400	7,400*	13,200	16,200	19,200	26,100	31,000	26,000*	22,000
0030030	SR146, Saint Rose Pk, .4 mi E of SR-604 (Las Vegas Bl).	7,300	6,800	6,800*	12,400	15,100	17,800*	25,000	28,700	25,000*	24,000
0030032	IR15, N/B on-ramp of the Saint Rose Pk Intch	1,265	1,500	1,800	2,950	3,500	4,650	6,950	7,700	8,000*	8,500
0030033	IR15, S/B off-ramp of the IR-215 Intch to IR-215 E/B.	33,730	43,000	43,000*	44,900	38,900	40,000	41,000	39,500	41,000	39,000
0030034	IR215, E/B on-ramp from Windmill Ln.	1,550	2,350	3,100	3,500	4,150	4,350	4,250	4,800	5,600	5,400
0030035	IR15, S/B off-ramp of the SR-146 (Henderson Dr-Saint Rose Pk) Intch 'Exit 27'.	1,650	1,900	2,050	3,300	3,650	4,550	6,850	7,550	7,700*	7,800
0030036	IR15, S/B on-ramp of the SR-146 (Henderson Dr-Saint Rose Pk) Intch 'Exit 27'.	1,890	1,500	1,400	1,900	2,100	2,450	2,350	2,950	2,900*	2,800
0030037	IR15, N/B off-ramp of the Blue Diamond Intch 'Exit 33' .2 mi E of the N/B lanes.	1,840	1,500	1,500	1,700	1,850	2,050	2,200	2,300	3,000	3,800
0030038	SR160, Pahrump Valley Rd, at the Blue Diamond Intch 'Exit 33' .2 miles W of L.V. Bl.	20,850	22,100	24,000	27,500	30,000	32,000	32,500	33,000	40,000*	37,000
0030039	SR604, Las Vegas Bl, .3 mi S of SR-160 (Pahrump Vy Rd).	30,100	33,500	37,000	41,400*	48,500	53,000	56,000	61,500	56,000*	41,000
0030040	IR15, N/B on-ramp of the Blue Diamond Intch 'Exit 33'.	5,225	6,500	7,040	7,950	7,950*	9,500	10,700	12,100	25,000	20,000
0030042	IR215, W/B off-ramp to Windmill Ln.	1,420	2,450	3,160	3,700	4,150	4,500	4,450	4,400	5,600	5,200
0030043	IR15, S/B off-ramp of the Blue Diamond Intch 'Exit 33'.	10,915	12,500	13,440	16,800	19,000	21,400	24,400	25,100	26,000*	22,000
0030044	SR160, Pahrump Valley Rd, .3 mi W of Dean Martin Dr.	14,900	14,900*	15,800*	17,400	19,600	26,300	27,100	27,100*	27,000*	36,000
0030045	IR15, S/B on-ramp of the Blue Diamond Intch 'Exit 33'.	2,725	2,400	2,600	2,500	2,700*	3,250	3,100	3,350	3,600	4,900

* Data Adjusted or Estimated

Annual Average Daily Traffic Count Stations

County Name CLARK

Station	Route / Location	1999 AADT	2000 AADT	2001 AADT	2002 AADT	2003 AADT	2004 AADT	2005 AADT	2006 AADT	2007 AADT	2008 AADT
0030046	IR15, N/B off-ramp of the IR-215 Intch to SR-604 (Las Vegas Bl).	525	500	410	370	470	550	490	540	780	1,500
0030047	IR215, E/B off-ramp to Eastern Av.	8,560	13,700	14,840*	16,900	18,700	18,500	19,800	20,100	21,000	19,000
0030048	IR215, E/B off ramp to Windmill Ln.	7,895	10,300	11,000	12,400	13,100	12,900	13,900	14,000	13,000	11,000
0030049	SR604, Las Vegas Bl, .2 mi N of SR-160 (Pahrump Vy Rd).	20,800	24,600	24,900*	28,000	30,200*	34,500	38,000	43,000	39,000	35,000
0030050	SR604, Las Vegas Bl, .3 mi N of Warm Springs Rd.	18,300	34,000*	33,000	36,000	39,000*	43,500	47,000*	53,500*	49,000	48,000
0030052	IR15, S of the Tropicana Av Intch 'Exit 37'.	130,860	155,500	156,700*	168,430*	162,300*	179,000*	193,000*	208,000*	212,000*	218,000
0030053	IR15, N/B off-ramp of the Tropicana Av Intch 'Exit 37'.	9,900	8,600	9,100	9,650	9,650*	9,650	9,850	9,300	11,000	14,000
0030054	SR593, Tropicana Av, .1 mi E of the N/B ramps of the Tropicana Av Intch 'Exit 37'.	115,400	107,000	107,000*	107,000*	107,000*	110,000*	109,000*	106,000*	126,000*	108,000
0030055	IR15, N/B on-ramp of the Tropicana Av Intch 'Exit 37'	26,880	31,000	30,000	27,000	27,000*	23,800	22,600	22,000	30,000	29,000
0030056	IR15, N/B off-ramp of IR-215 Intch to IR-215 E/B.	2,305	2,600	3,000	3,600	3,600*	5,500	5,100	5,550	6,500	7,400
0030057	IR15, S/B (right turn) off-ramp of the Tropicana Av Intch 'Exit 37'.	8,040	9,000*	8,800	8,700	9,550	9,900	10,100	9,000	10,000	10,000
0030058	SR593, Tropicana Av, 150' E of Industrial Rd.	82,170	76,600	70,500*	70,500*	70,500*	82,000	83,500	76,500	75,000	75,000
0030060	IR15, S/B on-ramp of the Tropicana Av Intch 'Exit 37'.	9,765	9,000*	9,400	10,100	10,200	10,700	11,300	11,100	11,000	13,000
0030061	IR15, .4 mi S of the Flamingo Rd Intch 'Exit 38'.	167,715	199,900*	198,000	205,080*	200,000*	214,000	226,000*	229,000*	249,000*	246,000
0030062	IR15, N/B off-ramp of the Flamingo Rd Intch 'Exit 38'.	15,585	12,500	13,500*	13,900	13,700	15,100	14,700	15,500	17,000	19,000
0030063	SR592, Flamingo Rd, 200' E of the N/B ramps of IR-15 Flamingo Rd Intch 'Exit 38'.	84,880	65,400	65,400*	80,500	89,000*	94,000*	98,500	91,500	88,000*	92,000
0030064	IR15, N/B on-ramp of the Flamingo Rd Intch 'Exit 38'.	19,105	20,500	20,500*	20,200	22,600	24,200	26,200	23,600	21,000	21,000
0030065	IR15, S/B off-ramp of the Flamingo Rd Intch 'Exit 38' to W/B SR-592 (Flamingo Rd).	10,235	10,000	10,000*	9,650	12,000	12,100	12,500	11,000	11,000	10,000
0030066	IR15, S/B on-ramp of the Flamingo Rd Intch 'Exit 38'	13,180	13,400*	13,400*	13,800*	13,600	15,200	16,100	16,300	16,000	18,000

* Data Adjusted or Estimated

Annual Average Daily Traffic Count Stations

County Name CLARK

Station	Route / Location	1999 AADT	2000 AADT	2001 AADT	2002 AADT	2003 AADT	2004 AADT	2005 AADT	2006 AADT	2007 AADT	2008 AADT
0030067	IR15, .3 mi S of the Spring Mtn Rd Intch 'Exit 39' (add 03-0174 S/B).	182,385	204,000*	200,100*	204,430*	204,700*	219,000	228,000*	222,000*	258,000*	256,000
0030068	Spring Mountain Rd, 350' E of Mel Torme Way	37,100	37,100*	37,000*	37,000*	37,000*	37,000*	37,000*	50,500*	55,000	55,000
0030069	Spring Mountain Rd, .1 mile W of Mel Torme Way	46,800	74,000	74,000*	74,000*	68,100	68,000*	68,000*	74,500*	75,000*	75,000
0030070	IR15, N/B on-ramp of the Spring Mtn Rd Intch 'Exit 39' 75' S of IR-15.	9,475	10,500	10,000	10,000*	12,500	13,400	13,500	14,500	15,000	16,000
0030071	IR215, W/B on-ramp from Windmill Ln.	7,820	11,500	11,185*	13,400	14,600	14,900	15,200	15,200	14,000	13,000
0030072	IR15, S/B off-ramp of the Spring Mtn Rd Intch 'Exit 39' 75' S of IR-15.	19,135	8,000*	7,800	6,550	8,350	8,850	9,700	9,500	8,900	8,800
0030073	SR591, Spring Mtn Rd, 150' W of the S/B off-ramp of the IR-15 Spring Mtn Rd 'Exit 39'.	48,900	52,500	45,000	53,000	53,000*	51,000	59,000	57,500	58,000*	58,000
0030074	IR15, .5 mi N of the Spring Mtn Rd Intch 'Exit 39'.	217,575	227,000*	219,600*	224,250*	235,700*	245,000	251,000*	257,000*	264,000	259,000
0030075	IR15, N/B off-ramp of the Sahara Av Intch 'Exit 40'	16,325	19,300	19,300	19,800*	20,600	20,800	22,000	21,000	21,000	21,000
0030077	IR15, N/B on-ramp of the Sahara Av Intch 'Exit 40'.	18,975	19,200	19,200*	19,200*	23,300	23,800	26,400	25,100	23,000	23,000
0030078	IR215, btwn Windmill Ln & Eastern Av.	45,835	77,700	95,075*	108,500	117,000	117,000	128,000	132,000	140,000*	134,000
0030079	IR15, S/B off-ramp of the Sahara Av Intch 'Exit 40'.	9,835	9,500	9,500*	7,750	7,850	8,350	8,600	8,100	8,200*	8,200
0030080	SR589, E Sahara Av, .2 mi W of SR-599 (Rancho Rd).	59,900	50,500	49,000	49,000	49,000*	52,000*	66,000	68,500	65,000	61,000
0030081	IR15, S/B on-ramp of the Sahara Av Intch 'Exit 40'.	16,015	18,900*	18,900*	19,880	19,100	19,100	20,300	21,300	20,000	20,000
0030082	IR215, E/B on-ramp from Eastern Av.	5,260	9,500	12,000	11,130	11,600	11,600	11,700	13,600	15,000	15,000
0030083	IR15, N/B off-ramp of the Charleston Bl Intch 'Exit 41A'.	5,015	5,200	5,700*	5,000	6,100	6,100	6,450	6,800	6,300	6,400
0030084	SR159, Blue Diamond Rd, 250' E of the Charleston Bl Intch 'Exit 41' E of Grand Central Pk.	45,200	46,000	46,000*	44,600	44,600*	48,500*	45,000	50,000	50,000	51,000
0030085	IR15, N/B off-ramp of the Charleston Bl Intch 'Exit 41B', 5' S of the structure.	6,860	6,800*	6,800*	6,050*	7,000	7,400	7,600	7,700	7,400	7,000
0030086	IR215, W/B off-ramp to Eastern Av.	5,195	9,800	11,000	11,400	11,800	12,400	11,700	13,100	14,000*	15,000
0030088	IR15, S/B off-ramp of the Charleston Intch 'Exit 41'.	6,215	8,400	8,400*	9,000	8,600	9,250	8,850	8,250	7,900*	8,100
0030090	IR215, W/B on-ramp from Eastern Av.	8,325	12,360	14,000	16,100	19,900*	17,200	18,300	18,700	20,000	18,000

* Data Adjusted or Estimated

Annual Average Daily Traffic Count Stations

County Name CLARK

Station	Route / Location	1999 AADT	2000 AADT	2001 AADT	2002 AADT	2003 AADT	2004 AADT	2005 AADT	2006 AADT	2007 AADT	2008 AADT
0030091	IR15, S/B on-ramp of the Charleston Bl Intch 'Exit 41'.	16,135	13,400	13,400*	10,700	15,000	14,900	16,000	17,400	15,000	15,000
0030092	IR15, btwn Charleston Bl Intch 'Exit 41' & Las Vegas Ex Intch 'Exit 42'.	211,245	221,000	212,600*	222,650*	230,000*	246,000*	248,000*	248,000*	256,000*	252,000
0030093	IR15, From SB MLK to I-15 SB		4,300	5,300	4,550	6,000	5,950	6,000	7,050	7,100*	7,000
0030094	US95, Maine St, From I-15 NB off-ramp to US-95 NB.	33,225	42,000	39,050	39,400*	39,500	39,500	45,500	39,000	38,000*	37,000
0030095	US95, From NB I-15 to SB US-95	23,000	23,000	20,500	18,400*	24,700	24,400	26,100	24,400	24,000	23,000
0030096	US95, Maine St, btwn Downtown Ex Intch & Casino Center Intch.	159,780	169,200	171,580	175,300	183,000	182,000	184,000*	180,000*	177,000*	176,000*
0030097	IR15, From NB US-95 to NB I-15.	10,765	11,500	11,500*	14,000	14,200	14,200	15,800	16,200	16,000	15,000
0030098	IR15, .1 mi S of the D St/Washington Intch 'Exit 42' (add 03-0099,105,408 SB & 97 NB).	130,470	127,500*	131,550*	143,150*	153,000*	162,000	164,000*	164,000*	179,000*	173,000*
0030099	US95, from I-15 SB off-ramp to US-95 NB	15,235	13,000*	13,000*	13,300*	13,200	13,300	13,000*	12,900*	13,000*	13,000
0030100	IR15, From I-15 NB to MLK.		2,900	3,600	3,000	4,400	4,800	4,950	5,600	6,200	4,900
0030102	IR15, From US-95 S/B off-ramp to I-15 S/B	43,950	45,500	41,000	39,500	43,500	43,500*	44,500	49,500	46,000*	40,000
0030103	IR15, From US-95 NB off-ramp to I-15 SB.	27,000	28,000	23,500	22,000	27,600	27,300	26,900	25,600	24,000	25,000
0030104	US95, Maine St, From US-95 N/B off-ramp to MLK		4,000	4,100	4,650	4,500	5,050	5,150	5,350	6,100	5,000
0030105	US95, From SB I-15 to SB US-95	9,700	12,000	11,000	13,800	13,000	15,000	15,200	16,300	16,000	15,000
0030106	IR15, From US-95 SB to I-15 NB	10,700	10,500	11,000	13,300	11,400	12,600	12,200	10,800	10,000	12,000
0030107	US95, S/B off-ramp of the Casino Center Dr Intch 'Exit 75-A'	10,360	12,100	13,580*	12,100*	12,600*	11,300	11,200	9,750	9,900	10,000
0030108	IR215, E/B on-ramp from Stephanie St.			2,100	2,500	2,700	1,350	2,150	4,250	5,700	5,600
0030109	IR215, W/B on-ramp from Pecos Rd.	19,585	4,600	5,400	6,350	7,350	6,300	8,100	8,250	8,400*	8,600
0030110	4th St, 300' N of Stewart St.	11,000	10,800	10,000	10,300	11,200	11,200*	10,500	9,650	10,000	11,000
0030111	SR602, Casino Center Dr, 250' S of SR-579 (Bonanza Rd).	4,000	4,000*	4,000*	4,150	3,800	4,250	4,050	3,900	4,200	4,200
0030112	US95, Maine St, N/B on-ramp of the Casino Center Dr Intch 'Exit 75-A'.	11,255	10,800	13,000	12,900	12,700	12,400	11,800	9,400	10,000	10,000

* Data Adjusted or Estimated

Annual Average Daily Traffic Count Stations

County Name CLARK

Station	Route / Location	1999 AADT	2000 AADT	2001 AADT	2002 AADT	2003 AADT	2004 AADT	2005 AADT	2006 AADT	2007 AADT	2008 AADT
0030113	US95, Maine St, btwn Las Vegas Bl 'Exit 74-A' & Casino Center Dr 'Exit 75-B'.	138,165	146,300*	145,000*	150,300*	157,600*	156,000*	161,000*	161,000*	153,000*	156,000
0030114	SR610, Lamb Bl, .3 mile S of IR-15.	1,550	1,150	1,300	1,700	3,400	3,600*	3,900*	9,050*	9,600	11,000
0030115	IR15, N/B off-ramp of the Apex Intch 'Exit 58'.	870	390	410	540	570	640	610	570	480	660
0030116	SR604, Las Vegas Bl, .8 mi S of N/B ramps of the Apex Intch 'Exit 58'.	1,650	1,550	1,400	1,400*	1,700	1,600	2,400	1,850	1,800	1,800
0030117	IR15, N/B on-ramp of the Apex Intch 'Exit 58' .	655	610	430*	630	610	620	890	690	640	760
0030118	IR215, W/B on-ramp of IR-215 Intch to N/B IR-15.	36,030	41,000	37,000*	39,000	40,500	41,000	41,000	39,000	41,000	36,000
0030119	IR15, S/B off-ramp of the Apex Intch 'Exit 58'.	520	500	430	500	500	460	720	540	520	510
0030120	FRCL07, Apex Frontage Rd, .1 mi N of the S/B ramps of Apex Intch 'Exit 58'.	2,450	2,100	2,000	2,850	2,700	2,500	2,850	2,600	2,500*	2,400*
0030121	IR215, E/B off-ramp to Pecos Rd.	19,820	4,300	4,900	5,830	6,500	5,550	6,850	7,700	7,900	7,900
0030122	IR15, S/B on-ramp of the Apex Intch 'Exit 58'.	770	470	460	580	670	700	660	630	530	680
0030123	IR15, N/B off-ramp of the US-93 Intch 'Exit 63'.	1,740	1,500	1,300	2,250	2,250*	1,950	2,750	2,350	2,100	1,800
0030125	IR15, N/B on-ramp of the US-93 Intch 'Exit 58'.	170	180	190	240	350	220	260	220	260	220
0030126	IR215, E/B off-ramp of the Sunset Rd Intch to Airport Co.	11,920	16,100	17,000	19,800	20,800	22,200	26,100	26,200	27,000	27,000
0030127	IR15, S/B off-ramp of the US-93 Intch 'Exit 58'.	180	190	190	250	390	240	260	240	260	210
0030128	Frehner Rd, 100' E of Losee Rd., S of Craig Rd.	100	140	360	360*	1,200	1,100	1,600	1,550	1,200	790
0030129	IR215, btwn Las Vegas Bl Intch & Warm Springs Rd-Airport Co Intch.	82,215	117,500	134,000	153,250	166,000	170,000	184,000	189,000	196,000	184,000
0030130	IR15, S/B on-ramp of the US-93 Intch 'Exit 58'.	1,655	1,400	1,380	2,200	2,250	1,950	2,800	2,300	2,100	1,800
0030131	IR215, btwn Airport Co & Warm Springs Rd.	61,530	91,700	107,200*	122,600	131,000	133,000	139,000	145,000	150,000	140,000
0030132	IR215, E/B off-ramp to Decatur Bl.			1,900	3,080	2,850	2,750	3,400	3,750	4,700	4,700*
0030133	IR15, N/B off-ramp of the Valley of Fire Intch 'Exit 64'.	790	700	560	700	700	810	1,050	1,250	1,300	1,200
0030134	Valley of Fire Rd, 4.8 mi S of IR-15 Valley of Fire Intch 'Exit 75'.	590	460	490	490*	500	550	490	530	540	530
0030135	IR15, N/B on-ramp the Valley of Fire Intch 'Exit 75'.	490	450	420	490	480	570	780	800	1,100	1,000

* Data Adjusted or Estimated

Annual Average Daily Traffic Count Stations

County Name CLARK

Station	Route / Location	1999 AADT	2000 AADT	2001 AADT	2002 AADT	2003 AADT	2004 AADT	2005 AADT	2006 AADT	2007 AADT	2008 AADT
0030136	IR15, S/B off-ramp of the Valley of Fire Intch 'Exit 75'.	335	350	280	350	380	430	510	710	770	790
0030137	IR15, S/B on-ramp of the Valley of Fire Intch 'Exit 75'.	570	440	400	520	530	620	730	850	940	930
0030138	IR15, N/B off-ramp of the Ute Intch 'Exit 80'.	55	60	70	60*	100	70	60	70	70	50
0030139	IR15, N/B on-ramp of the Ute Intch 'Exit80'.	55	60	70	70	130	60	40	60	50	50
0030140	IR215, W/B on-ramp from Decatur Bl.			2,100	3,450	3,450	3,200	3,900	4,350	6,400	6,400*
0030141	IR15, S/B off-ramp of the Ute Intch 'Exit 80'.	35	50	50	50	100	50	40	60	40	30
0030142	IR15, S/B on-ramp of the Ute Intch 'Exit 80'.	45	50	50	60	70	60	50	60	50	30
0030145	IR15, N/B off-ramp of the Byron Intch 'Exit 84'.	30	20	30	30	30	30	30	40	30	30
0030146	IR15, N/B on-ramp of the Byron Intch 'Exit 84'.	30	20	30	30	30	30	40	40	40*	30
0030147	SR159, Blue Diamond Rd, 0.2 mi W of I-215.						18,200	19,000	20,800	20,000	21,000
0030148	IR15, S/B off-ramp of the Byron Intch 'Exit 84'.	15	20	20	30	20	30	40	20	20	20
0030149	IR15, S/B on-ramp of the Byron Intch 'Exit 84'.	15	20	20	30	20	30	30	20	30	20
0030150	IR15, N/B off-ramp of the Hidden Vy Intch 'Exit 88'.	145	90	130	120	110	110	150	160	130	160
0030151	IR15, N/B on-ramp of the Hidden Vy Intch 'Exit 88'.	125	90	120	120	140	100	110	90	90	120
0030152	IR215, btwn Decatur Bl & IR-15.		30,000	64,000	81,500	92,550*	98,500	124,000	138,000	151,000	151,000*
0030153	IR15, S/B off-ramp of the Hidden Vy Intch 'Exit 88'.	110	90	110	110	120	90	90	90	90	110
0030154	IR15, S/B on-ramp of the Hidden Vy Intch 'Exit 88'.	150	90	130	140	110	110	160	160	140	170
0030155	IR215, W/B off-ramp to S/B IR-15.	2,245	2,600	3,200	3,800	4,600	5,700	5,250	4,850	6,200	6,500
0030156	IR15, N/B off-ramp of the Moapa Intch 'Exit 90'.	590	300*	610	700	750	750	680	650	660	520
0030157	SR168, Glendale-Moapa Rd, .2 mi N of SR-168 (Glendale-Moapa Rd).	2,400	2,650*	2,500	2,550	2,750	2,550	2,500	2,450	2,500	2,200
0030158	SR168, Glendale-Moapa Rd, .2 mi W of the frontage rd at Glendale 'Exit 90'.	2,660	2,850	3,000	2,800	3,500	2,850	3,650	3,400	3,500	2,700
0030159	N 5th St, .2 mi N of SR-601(Main St).	4,450	4,200	4,300				5,100*	4,950*	5,200	4,700
0030160	IR15, S/B on-ramp of the Moapa Intch 'Exit 90'.	890	700	690	750	860	710	730	730	740	610
0030161	IR15, N/B off-ramp of the Glendale Intch 'Exit 91'.	230	100	100	70*	160	80	40	40	40	30
0030162	IR215, E of SR-604 (Las Vegas Bl).	72,040*	104,300*	122,300	139,550*	150,400*	152,000*	167,000*	172,000*	181,000*	172,000*

* Data Adjusted or Estimated

Annual Average Daily Traffic Count Stations

County Name CLARK

Station	Route / Location	1999 AADT	2000 AADT	2001 AADT	2002 AADT	2003 AADT	2004 AADT	2005 AADT	2006 AADT	2007 AADT	2008 AADT
0030163	IR15, N/B on-ramp of the Glendale Intch 'Exit 91'.	1,005	1,100	1,000	1,100	1,200	1,150	1,100	1,050	1,000	880
0030165	SR168, 200' S of the Glendale Intch 'Exit 91' cross traffic rd.	1,350	1,500	1,400	1,350	1,700	1,350	1,200	1,200	1,200	950
0030166	IR15, S/B off-ramp of the Glendale Intch 'Exit 91'.	950	1,100	1,000	1,000	1,150	1,050	1,100	1,100	1,100	940
0030167	Revere St, .1 mi N of Ann Rd.	2,850	2,850*	5,800	5,800*	7,400	8,350	8,300	7,400	8,200	7,300
0030168	IR15, N/B off-ramp of the Logandale Intch 'Exit 93'.	1,395	1,500	1,500	1,600	1,650	1,750	1,800	1,850	1,800	1,700
0030169	SR169, Logandale Rd, .3 mi S of the N/B ramps of the Logandale Intch 'Exit 93'.	3,700	3,800	3,850	4,450	4,350	4,450	5,100	4,750	4,700	4,500
0030170	IR15, N/B on-ramp of the Logandale Intch 'Exit 93'.	505	500	520	590	540	550	710	610	700	620
0030171	IR15, S/B off-ramp of the Logandale Intch 'Exit 93'.	535	500	520	590	580	620	770	650	690	660
0030172	IR15, S/B on-ramp of the Logandale Intch 'Exit 93'.	1,415	1,500	1,500	1,650	1,700	1,750	1,950	1,850	1,800	1,700
0030174	IR15, S/B on-ramp of the Spring Mountain Rd Intch.		12,000*	12,000	11,800	11,800*	12,500	12,000	13,500	14,000	17,000
0030175	IR15, N/B off-ramp of the Carp-Elgin Intch 'Exit 100'.	40	40	40	40	70	40	50	50	50	40
0030176	IR15, N/B on-ramp of the Carp-Elgin Intch 'Exit 100'.	40	40	40	30	90	30	50	40	40	40
0030177	US95, N/B off-ramp to SB Rancho Dr 'Exit 90A'.	3,280	3,000	2,900	3,200	2,900	2,900	3,150	2,900	3,000	3,000
0030178	IR15, S/B off-ramp of the Carp-Elgin Intch 'Exit 100'.	55	70	70	60	110	60	70	70	60	60
0030179	US95, N/B off-ramp of the Ann Rd Intch to Ann Rd 'Exit 90B'.	12,060	14,100	14,100*	15,100	15,100*	16,400	18,100	17,800	19,000	20,000
0030180	IR15, S/B on-ramp of the Carp-Elgin Intch 'Exit 100'.	65	70	80	60	90*	70	70	50	70	70
0030181	IR15, N/B off-ramp of the E Mesa Intch 'Exit 110'.	280	280	300	140	170	150	170	170	170	160
0030182	IR15, N/B on-ramp of the East Mesa Intch 'Exit 109'.	270	280	300	80	210	160	180	170	180	170
0030183	US95, S/B on-ramp of the Ann Rd Intch from Ann Rd to US-95 'Exit 90B'.	14,735	16,900	18,000	18,200	18,100*	18,700	18,800	19,100	20,000*	18,000*
0030184	US95, N/B on-ramp of the Ann Rd Intch from Ann Rd 'Exit 90B'.	3,425	4,500	5,100	3,100*	5,200	5,800	6,600	6,650	7,000	6,800
0030185	IR15, S/B on-ramp of the East Mesa Intch 'Exit 109'.	370	400	430	220	220	200	220	210	210	230
0030186	IR15, S/B off-ramp of the East Mesa Intch 'Exit 109'.	470	400	490	210	250	170	210	210	200	190
0030187	IR15, N/B off-ramp of the Bunkerville Rd Intch 'Exit 112'.	125	100	100	100	110	110	130	110	120	100

* Data Adjusted or Estimated

Annual Average Daily Traffic Count Stations

County Name CLARK

Station	Route / Location	1999 AADT	2000 AADT	2001 AADT	2002 AADT	2003 AADT	2004 AADT	2005 AADT	2006 AADT	2007 AADT	2008 AADT
0030188	SR170, Bunkerville Rd, .9 mi S of IR-15 at the Bunkerville Rd Intch 'Exit 112'.	225	200	190	210	270	260	300	250	260	240
0030189	IR15, N/B on-ramp of the Bunkerville Rd Intch 'Exit 112'.	50	50	65	50	50*	60	60	50	60	50
0030190	IR215, E/B on-ramp to IR-215 from SR-604 (Las Vegas Bl).	3,875	5,400	5,800	6,200	7,300	8,350	7,950	8,650	7,400	8,000
0030191	IR15, S/B off-ramp of the Bunkerville Rd Intch 'Exit 112'.	50	50	60	50	50	50	70	60	70	60
0030192	IR15, S/B on-ramp of the Bunkerville Rd Intch 'Exit 112'.	115	100	110	110	130	110	130	110	120	100
0030193	SR144, Mesquite Bl, .4 mi W of SR-170 (Bunkerville Rd).	7,400	7,200	7,400*	8,100	8,500	9,600	11,200	12,100*	13,000	11,000
0030195	SR144, Mesquite Bl, .1 mi E of Arrowhead Rd.	18,300	18,600	18,500	19,200	19,200*	20,000*	23,000*	13,100*	13,000	12,000
0030196	US95, S/B off-ramp of the Ann Rd Intch to Ann Rd 'Exit 90B'.	2,605	3,300	3,300	3,300*	3,750	4,200	6,000	6,450	6,700	6,600
0030197	SR170, Bunkerville Rd, .8 mi S of SR-144 (Mesquite Bl).	3,650	3,750	3,500	3,600*	4,500	3,950	4,500*	4,500*	4,500	4,000
0030198	Main St, .1 mi North of SR-170 (Bunkerville Rd).	195*	195*	260	280	270	330	310	340	400	260
0030199	IR15, btwn the Hidden Valley Intch & Moapa Intch 'Exit 90'.	15,730	16,700	17,850	18,570*	18,100	19,300	19,600	20,600	21,000	18,000
0030200	SR604, Las Vegas Bl, .1 mi N of the main gate to Nellis Air Force Base.	16,600	16,900*	16,900*	14,800	13,800	14,400	17,000	14,100	14,000	15,000
0030201	SR604, Las Vegas Bl, 100' N of Checker Flag Ln.	3,700	3,500*	3,500*	3,500*	3,600	4,700	4,350	4,150	3,800	3,700
0030202	US93, .6 mi N of US-93 Intch 'Exit 64'.	1,400	1,650	1,700	1,670*	2,600	1,650	2,900	2,550	2,100	2,100
0030203	Horizon Ridge Pk, .1 mi W of Green Valley Pk.	6,650	10,100	14,000	14,000*	21,100*	23,300	23,300*	17,000	17,000	17,000
0030204	SR168, Glendale-Moapa Rd, 6.7 mi E of US-93.	220	220*	190	150	170	160	150	170	230	210
0030205	SR168, Glendale-Moapa Rd, .1 mi E of the county rd. to Mopa.	1,050	1,090	1,200	1,150	1,150*	1,200	1,450	1,350	1,300	1,200
0030206	Lake Mead Bl, .4 mi W of Rampart Rd.	24,000	22,300	20,000	19,600	19,600*	20,000	19,100	18,900	19,000*	17,000
0030207	SR169, Logandale Rd, 200' S of the Morman Church.	4,850	4,950	5,000	5,450	5,500	5,400	5,850	5,700	5,600	5,400

* Data Adjusted or Estimated

Annual Average Daily Traffic Count Stations

County Name CLARK

Station	Route / Location	1999 AADT	2000 AADT	2001 AADT	2002 AADT	2003 AADT	2004 AADT	2005 AADT	2006 AADT	2007 AADT	2008 AADT
0030208	Stewart Av, .2 mi W of Lamb Bl.	15,100	15,600	15,000	15,000*	15,100	17,100	15,100	16,400	16,000	15,000
0030209	Hillside Dr, .3 mi E of Sandhill Bl (Mesquite area)						2,000	2,800	3,100	3,200	5,800
0030210	SR169, Logandale Rd, 220' S of Virginia St in Overton.	5,550	5,700	5,400	6,050	6,050*	6,400	6,400	6,250	6,000	5,800
0030211	SR169, Moapa Valley Bl, 50' N of the rd to the Lost City Museum.	1,400	1,470	1,400	1,250	1,400	1,550	1,450	1,400	1,400	1,200
0030213	SR169, Logandale Rd, 25' S of the rd to the Lost City Museum.	1,350	1,360	1,300	1,200	1,300	1,500	1,400	1,350	1,300	1,100
0030214	SR169, Moapa Valley Bl, 1.0 mi S of the county rd to Overton Beach.	890	840	800	1,050	890	1,050	780	870	860	780
0030215	Valey of Fire Rd, .2 mi W of the county rd to Overton Beach.	460	320	300	380	390	400	410	360	360	330
0030216	IR215, W/B off-ramp of the Pecos Intch.		6,860	9,300	10,400	10,600	8,550	11,900	14,100	16,000	15,000
0030217	Callville Bay Rd, .2 mi NE of SR-147 (Lake Mead Bl).	1,700	1,750*	1,400	1,400	1,350	1,500	1,550	1,250	1,200	1,300
0030218	Lake Mead Bl, .2mi N of the Rd to Callville Bay.	2,000	2,050	1,650	1,650	1,450	1,450	1,500	1,600	1,500	1,400
0030219	Lake Mead Bl, .2 mi N of SR-564 (Lake Mead Dr) and Boulder Beach Rd.	2,350	2,600	1,920	1,920	1,900	2,150	2,100	2,150	2,100	1,400
0030220	Decatur Bl, .1 mi S of Pebble St.	400	1,900	1,900*	2,660*	9,600*	9,650	10,000	13,300	12,000	14,000
0030223	Boulder Beach Rd, .7 mi N of US-93.	3,950	3,000	2,800	2,350	2,450	2,800	3,200	3,050	2,300	3,000
0030224	Boulder Beach Rd, .1 mi N of the Lake Mead Fish Hatchery Rd.	2,700	2,100	2,100*	1,700	1,650	2,050	2,450	2,450	1,700	2,000
0030225	US93, .25 mi N of Boulder Beach Rd.	15,100	16,500	15,000	13,300	13,400	14,300	13,000	14,400	14,000	14,000
0030226	US93, .2 mi N of the S Jct of Nevada Hw in Boulder City.	15,900	15,400	15,000	12,000	13,200	14,200	16,000*	14,400*	14,000	15,000
0030227	Nevada Hw, .1 mi N of Fifth St.	12,600	14,300	13,000	14,300	13,500	13,600	13,900	14,300	14,000	14,000
0030228	US93, .2 mi N of Industrial Rd in Boulder City.	16,900	16,800*	18,000	15,500	16,400	17,400	18,700	17,000	17,000	18,000
0030229	IR15, N/B off-ramp of the Spring Mountain Rd Intch 'Exit 39'.		14,500	15,500*	17,200	16,900	17,200	17,400	18,200	21,000	24,000
0030230	US95, Maine St, 1.7 mi N of the Railroad Pass Intch.	38,295	38,500	38,000	42,660	43,000	44,000	45,000	45,000	46,000	43,000

* Data Adjusted or Estimated

Annual Average Daily Traffic Count Stations

County Name CLARK

Station	Route / Location	1999 AADT	2000 AADT	2001 AADT	2002 AADT	2003 AADT	2004 AADT	2005 AADT	2006 AADT	2007 AADT	2008 AADT
0030231	SR165, Nelson Rd, .1 mi E of US-95.	150	175	180	200	230	250	280	390	380	340
0030232	IR15, N/B off-ramp of the Speedway-Hollywood Intch 'Exit 54'.	1,000	1,660	2,240*	3,350	3,040	4,000	3,900	4,550	4,800	4,200
0030233	IR15, N/B on-ramp of the Speedway-Hollywood Intch 'Exit 54'.	75	110	520	830	820	860	960	910	980	840
0030234	IR15, S/B off-ramp of the Speedway-Hollywood Intch 'Exit 54'.	100	130	360	600	600*	610	780	720	670	560
0030236	Cottonwood Cove Rd, 1 mi E of US-95 & .2 mi E of the rd to Searchlight Cemetery.	510	570	580	360	410	350	510	740	820	550
0030237	SR164, Nipton Rd, 1.1 mi W of US-95.	820	820	820*	880	880*	990	660	690	740	690
0030239	IR15, S/B on-ramp of the Speedway-Hollywood Intch 'Exit 54'.	1,060	1,850	2,500	2,650	2,680*	3,700	3,550	4,250	4,700	4,100
0030242	US95, Maine St, NV-CA Stateline 1 mi S of SR-163 (Laughlin Hw).	2,450	3,050*	3,100	3,400	3,400*	3,500	3,400	3,550	3,500	3,200
0030243	SR582, Boulder Hw, .2 mi S of SR-564 (Lake Mead Dr).	27,500	29,200*	27,000	27,500	27,600*	27,300	28,000*	28,100*	27,000	27,000
0030244	SR146, Lake Mead Dr, 600' E of SR-582 (Boulder Hw).	31,800	33,000	33,000	33,000	33,500	35,500	36,000	35,500	38,000	38,000
0030245	SR564, Lake Mead Dr, .2 mi W of SR-582 (Boulder Hw).	30,000	32,500	31,000	32,500	38,200*	28,700	29,500	34,000	38,000	38,000
0030249	SR562, Sunset Rd, .1 mi W of SR-582 (Boulder Hw) in Henderson.	19,400	19,400*	19,400*	15,700	15,700	18,400	19,600	18,800	18,000	17,000
0030250	Sunset Rd, .2 mi E of Green Vy Pk.	38,700	37,500	34,000	32,500	33,000	33,500	37,000	35,000	34,000	28,000
0030251	Green Valley Pk, .1 mi S of SR-562 (Sunset Rd).	32,000*	32,000	30,000	30,000*	29,900	30,500	31,000	28,200	32,000	27,000
0030255	SR562, Sunset Rd, 500' E of Las Vegas Bl.	23,700	22,300	21,000	19,600	20,800*	24,200	25,600	27,000	28,000	26,000
0030258	SR582, Boulder Hw, .25 mi N of SR-593 (Tropicana Av).	29,400	31,500	29,000	29,500*	34,500*	38,500	39,500	39,500	38,000	36,000
0030259	SR593, Tropicana Av, .1 mi W of SR-582 (Boulder Hw).	15,100	17,000	18,000	17,700*	18,800	19,400	20,300	20,700	19,000	19,000
0030260	SR593, Tropicana Av, .1 mi E of SR-605 (Paradise Rd).	81,000	70,000	75,000	77,500	79,000	80,000	86,000	82,500	83,000	79,000*

* Data Adjusted or Estimated

Annual Average Daily Traffic Count Stations

County Name CLARK

Station	Route / Location	1999 AADT	2000 AADT	2001 AADT	2002 AADT	2003 AADT	2004 AADT	2005 AADT	2006 AADT	2007 AADT	2008 AADT
0030261	Paradise Rd, 400' S of SR-592 (Flamingo Rd).	41,300	40,500	43,000	43,000*	41,000	42,500	42,000	44,500	41,000*	43,000
0030262	SR593, Tropicana Av, .25 mi W of SR-605 (Paradise Rd).	89,900	92,000	79,000	81,400*	93,500	99,000	108,000	98,500	100,000	92,000
0030263	Paradise Rd, .2 mi S of SR-593 (Tropicana Av).	34,100	35,000*	35,000*	35,000*	35,100*	35,800*	36,000*	36,500*	36,000*	34,000*
0030264	SR604, Las Vegas Bl, 1000' N of Four Seasons Rd North of Russell Rd.	35,500	35,000	38,000	40,900	35,100*	43,000	51,500	53,500*	50,000	51,000
0030266	SR593, Tropicana Av, .1 mi W of Koval Ln.	95,000	97,000	88,000	89,000*	81,300*	94,700	87,500	84,500	86,000*	76,000
0030267	SR604, Las Vegas Bl, 400' N of SR-593 (Tropicana Av).	65,700	67,000	63,000	67,000	70,500	66,500	63,000*	66,500*	62,000*	58,000
0030268	SR604, Las Vegas Bl, .1 mi S of SR-593 (Tropicana Av).	54,000	55,000*	50,000	57,200	60,000*	62,500	58,000	59,000	55,000	56,000
0030269	SR593, Tropicana Av, 450' E of Valley View Bl.	63,000	58,500	53,000	60,000	59,500	63,500	63,000	62,500	59,000	56,000
0030270	SR604, Las Vegas Bl, .1 mi N of SR-592 (Flamingo Rd).	71,000*	72,400*	72,400*	74,200	77,000	78,000	69,000	73,000	70,000	65,000
0030271	SR582, Boulder Hw, 1000' N of SR-612 (Nellis Bl).	27,900	25,900	26,000	26,000*	30,100	33,000	32,000	33,500*	36,000	33,000
0030272	SR610, Lamb Bl, .1 mi N of SR-582 (Boulder Hw).	37,100	32,000	30,000	31,500	32,500	36,000	38,000	36,500	37,000*	39,000
0030273	SR582, Boulder Hw, .2 mi N of the US-95 ramps at 'Exit 69'.	40,300	36,500	36,000	36,000*	38,500	39,000	40,000	40,000	42,000	38,000
0030274	SR589, E Sahara Av, .2 mi E of Mojave Rd.	41,700	41,500*	45,000	39,000	40,000	40,000	42,000	43,500	43,000	41,000
0030275	SR589, E Sahara Av, .1 mi W of SR-606 (Maryland Pk).	54,600	55,000	52,700*	51,500	50,300*	52,000	54,500	54,000	53,000	52,000
0030277	Paradise Rd, 100' of Karen (at bus stop '108' sign)	37,100	37,000	37,000*	37,000*	37,100*	36,000	37,500	36,500	34,000	32,000
0030278	SR605, Paradise Rd, 450' N of SR-589 (Sahara Av).	17,700	18,100	19,000	17,100	17,100*	16,500	17,900	18,200	16,000	15,000
0030279	SR589, E Sahara Av, 100' E of SR-604 (Las Vegas Bl).	64,900	66,500	63,800*	63,800*	64,500	67,000	68,500	63,000	62,000*	64,000
0030280	Adams Bl, E of Utah St.	1,150	1,100	1,200	1,100	1,050	1,050	1,050	970	990	1,000
0030282	Jones Bl, .1 mi N of Ann Rd.	5,850	10,000	11,000	11,200*	14,100	16,500	18,100	18,600	19,000	20,000
0030285	Utah St, S of Adams Bl.	1,950	2,000	2,100	2,000	1,900	1,950	1,800	1,700	1,800	1,700
0030286	SR589, E Sahara Av, .2 mi W of SR-604 (Las Vegas Bl)	76,300	75,000	72,000*	72,000*	70,500	73,000	79,500	75,500	73,000	74,000

* Data Adjusted or Estimated

Annual Average Daily Traffic Count Stations

County Name CLARK

Station	Route / Location	1999 AADT	2000 AADT	2001 AADT	2002 AADT	2003 AADT	2004 AADT	2005 AADT	2006 AADT	2007 AADT	2008 AADT
0030287	SR604, Las Vegas Bl, .25 mi S of Main St & 200' N of Cincinnati Av.	45,600	45,500	47,000	48,400*	48,400*	46,500	41,500	45,500*	36,000	35,000
0030288	SR604, Las Vegas Bl, 500' mi S of Charleston Bl.	35,300	32,000	32,000	32,500	31,000	31,500	32,500	31,000	28,000	27,000
0030289	US95, .4 mi E Rancho Dr.(between Rancho & MLK).	181,550	195,700*	199,430*	198,700*	198,000*	201,000*	201,000*	203,000*	201,000*	212,000
0030290	SR604, Las Vegas Bl, .2 mi N of Main St & 150' S of Oakey Bl.	45,100	41,000	39,000	45,000	45,000*	37,000	37,500	36,500	32,000	28,000
0030291	SR599, Rancho Dr, 275' S of Pinto Ln.	31,000	30,500	30,000	30,000*	30,000*	27,900	29,500	34,000	34,000*	31,000
0030292	Jones Bl, .3 mi N of CL-215	4,450	6,700	6,700*	6,700*	8,400*	8,400*	16,200	16,000	16,000*	17,000
0030293	Arizona St, E of Nevada Hw.	2,800	2,800	2,900	2,550	2,550	2,400	2,750	3,100	2,900	2,800
0030294	Paradise Rd, .6 mi S of SR-562 (Sunset Rd) N of IR-215 ramps.	11,800	13,800	12,000	12,800	12,700	12,700	14,000	14,300	14,000	12,000
0030295	SR159, Blue Diamond Rd, 300' E of Rancho Rd.	43,600	43,500	43,500*	43,500*	42,200*	39,500	37,000*	37,500*	40,000	39,000
0030296	SR601, Main St, 200' N of Utah Av.	20,800	20,800*	21,000	22,600	18,100	18,000*	20,500	21,700	20,000	17,000
0030297	SR601, Main St, 250' N of Clark Av.	23,100	21,500	21,500*						23,000*	23,000
0030298	SR159, Charleston Bl, 100' W of 4th St for W/B & 150' W for E/B.	34,100	37,000	37,000*	34,500	35,500	36,000	39,000	37,500	37,000	34,000
0030299	SR604, Las Vegas Bl, 150' N of Bonneville Av.	30,400	27,500	28,000	26,700	26,700*	26,100	26,500	26,100	25,000	25,000
0030300	SR159, Charleston Blvd, 100' W of S 6th St.	32,200	34,000	34,000*	33,500	35,500	32,500	40,000	39,000	39,000	33,000
0030302	SR582, Boulder Hw, .1 mile E of Bruce St.	16,600	14,500	14,000	14,000*	14,200	14,400	14,000	13,800	13,000	11,000
0030303	Tenaya Wy, .1 mi N of Desert Inn Rd.	1,700	1,500	1,200	1,300	1,200	1,400	1,400	1,650	1,600	1,400
0030305	George Crockett Rd, E of Bermuda St.	2,350	2,600	2,600*	2,800	2,800*	2,800*	2,050	2,600	2,300	2,100
0030306	Airport Connector Rd, N/B off-ramp of the McCarran Connector Intch to Sunset Rd.	7,650	8,700	8,300	8,950	9,300	8,900	9,750	10,100	10,000	10,000
0030308	IR215, W/B on-ramp of the Warm Springs-Airport Co Intch.	15,115	21,300	22,600	24,800	26,500	28,200	31,000	32,000	32,000	30,000
0030309	IR215, W/B off-ramp of IR-215 to Las Vegas Bl.	6,300	7,800	6,900	7,500	8,350	9,750	8,800	9,400	8,000	8,700
0030312	El Camino Wy, 300' E of Buchanan Bl.	2,350	2,400	2,400	2,400	2,350	2,300	2,200	2,200	2,100	2,100
0030313	SR604, Las Vegas Bl, .1 mi N of SR-579 (Bonanza Rd).	18,700	21,900	24,000	24,000*	18,600	21,600	21,000	20,100	19,000	21,000
0030315	Marita Dr, 50' N of El Camino Wy.	510	550	550	600	550	570	560	450	520	490

* Data Adjusted or Estimated

Annual Average Daily Traffic Count Stations

County Name CLARK

Station	Route / Location	1999 AADT	2000 AADT	2001 AADT	2002 AADT	2003 AADT	2004 AADT	2005 AADT	2006 AADT	2007 AADT	2008 AADT
0030316	SR601, Main St, .1 mi N of SR-579 (Bonanza Rd).	16,900	16,700	14,800	16,700*	14,000	15,200	15,500	16,300	15,000	16,000
0030317	SR579, Bonanza Rd, 100' W of the W end of the RxR Overpass.	24,200	22,900	22,900*	22,900*	16,500	16,700	17,400	18,100*	19,000	18,000*
0030318	SR579, Bonanza Rd, 400' E of Martin L King Bl.	21,900	20,700*	20,700*	20,700*	16,600	18,100	17,200	20,100	16,000	14,000
0030319	SR579, Bonanza Rd, 350' W of Martin L King Bl.	17,600	16,700*	16,700*	14,600	14,700	15,100	15,300	18,100	17,000	15,000
0030321	SR599, Rancho Dr, .1 mi N of SR-579 (Bonanza Rd).	46,700	47,000	50,000	50,000*	52,600*	56,500	55,500	44,000	47,000*	47,000
0030322	US95, Maine St, 1.1 mi N of Rancho Dr.	178,315	188,400	190,840*	190,600*	186,800*	190,000*	190,000*	192,000*	189,000	201,000
0030323	US95, .3 mi S of Decatur	183,315	192,600	195,240	194,800	191,000	193,500*	191,000*	193,000*	192,000	204,000
0030325	SR604, Las Vegas Bl, 200' S of the N City limits of Las Vegas South of Owens Bl.	14,000	14,900	15,000	14,800*	12,900*	14,500	14,300	14,600	14,000	13,000
0030327	Industrial Rd, 300' E of Yucca St.	1,150	1,300	1,300*	1,450	1,450	1,700	1,750	1,800	1,700	1,700
0030328	SR604, Las Vegas Bl, 100' S of SR-147 (Lake Mead Bl).	20,200	22,800	24,000	24,000*	21,500*	23,100	22,000*	21,300*	21,000	19,000
0030329	SR147, Lake Mead Bl, 300' E of SR-604 (Las Vegas Bl at Jefferson St).	36,800	37,000	35,000	34,000*	38,000	41,000	41,000	42,000	40,000	40,000
0030330	SR604, Las Vegas Bl, .1 mi N of SR-147 (Lake Mead Bl just S of Burger King).	20,600	26,300	27,000	26,000*	25,700	27,900	25,900	25,700	25,000	23,000
0030331	SR147, Lake Mead Bl, 300' W of SR-604 (Las Vegas Bl).	37,700	36,500	39,000	39,000*	37,800*	38,000*	48,500	46,500	49,000	50,000
0030334	SR604, Las Vegas Bl, .1 mi N of Pecos Bl.	17,500	19,000	19,200	20,700*	20,200	22,300	22,800	23,900	23,000	21,000
0030335	SR604, Las Vegas Bl, .1 miles S of SR-610 (Lamb Bl).	13,400	12,500	15,000	15,900	15,600	17,500	17,700	19,000	18,000	17,000
0030337	SR610, Lamb Bl, .1 mi S of SR-604 (Las Vegas Bl).	13,200	12,700	12,500	13,300	13,700*	15,400	15,000	18,300	18,000	17,000
0030338	SR610, Lamb Bl, 300' N of SR-147 (Lake Mead Bl).	23,500	20,300	19,900	22,000	23,100	24,000	23,900	26,700	25,000	24,000
0030339	SR147, Lake Mead Bl, .1 mi W of SR-610 (Lamb Bl).	26,000	26,000	26,500	26,500*	29,500	29,900	33,500	33,500	35,000	32,000
0030341	SR147, Lake Mead Bl, .1 mi E of Mt Hood St.	16,200	14,300	15,300	16,200	17,100	17,600	19,700	19,200	19,000	18,000
0030342	SR610, Lamb Bl, 1000' N of Owens Av.	26,300	25,200	24,000	24,000*	27,400	27,900	28,000*	33,500*	31,000	29,000
0030345	SR610, Lamb Bl, 100' mi N of Sherrill Av.	40,900	42,500	39,000	39,000*	42,000	42,500	44,500	44,500	45,000	41,000
0030346	SR610, Lamb Bl, .1 mi N of Sahara Av & 50' N of Cleveland St.	31,100	30,500	27,000	27,000*	28,000	31,500	33,500	31,500	34,000	32,000

* Data Adjusted or Estimated

Annual Average Daily Traffic Count Stations

County Name CLARK

Station	Route / Location	1999 AADT	2000 AADT	2001 AADT	2002 AADT	2003 AADT	2004 AADT	2005 AADT	2006 AADT	2007 AADT	2008 AADT
0030348	SR589, E Sahara Av, .2 mi E of Rainbow Bl & 200' W of Torrey Pines Dr.	50,600	45,500	45,000	45,000	47,500	51,500	52,000	52,000	50,000	45,000
0030349	SR595, Rainbow Bl, .2 mi N of SR-589 (Sahara Av).	63,200	58,500*	56,000	58,000	62,500	52,000	55,500	57,500	56,000*	52,000
0030350	SR595, Rainbow Bl, 150' S of Laredo St South of SR-589 (Sahara Av).	51,900	52,500	51,000	51,500	51,500*	48,000	53,500	55,500	54,000	50,000
0030351	SR595, Rainbow Bl, 200' N of SR-593 (Tropicana Av).	34,200	39,000	34,000	40,500	39,800*	42,500	49,500	48,500*	49,000*	47,000
0030352	SR593, Tropicana Av, 200' E of SR-595 (Rainbow Bl).	47,400	36,500	40,000	42,000	44,500	48,500	46,500	44,000	40,000	39,000
0030353	SR595, Rainbow Bl, .1 mi S of SR-593 (Tropicana Av).	25,300	33,500	33,500*	38,500			47,500	47,000	47,000	47,000
0030354	SR595, Rainbow Bl, .7 mi N of SR-160 (Pahrump Vy Rd).	8,300	7,050	7,900	9,150	9,150*	12,700	13,000*	16,100*	16,000*	16,000
0030356	SR159, W Charleston Bl, .2 mi W of Durango Dr.	23,000	27,700	31,000	31,500	33,500	37,500	38,000	40,500	38,000*	36,000
0030357	Alexander Rd, .2 mi E of Pecos Rd.	2,250	4,000	4,000	4,000*	4,600	5,150	5,400	5,450	6,400*	5,900
0030358	SR159, Charleston Blvd, .1 mi N of county rd to Red Rock Canyon.	2,650	2,850	3,100	4,150	3,650	5,100	4,550	5,300	4,800	4,500
0030359	SR159, Blue Diamond Rd, 0.2 mi N of SR-160 (Pahrump Vy Rd).	2,850	2,150	2,250	2,250*	1,950	1,950	2,250	2,600	2,000	1,900
0030360	SR160, Pahrump Valley Rd, .3 mi W of SR-159 to Blue Diamond.	8,300	7,700	6,900*	7,550	7,450	8,050	8,600	8,850	8,900	8,100
0030361	SR160, Pahrump Valley Rd, E of SR-159 to Blue Diamond.	9,000	8,750	9,800*	8,600	8,600*	11,000*	9,550	9,750	9,900*	9,900
0030365	Fairway Dr, 50' E of Mancha Dr	650	550	530	520	490	490	460	490	500	460
0030366	SR599, Rancho Dr, 50' S of SR-573 (Craig Rd).	22,600	21,200	22,000	21,700	21,700*	24,200	23,100	24,900	25,000	24,000
0030367	US95, Maine St, .5 mi S of the Snow Mountain Intch.	6,340	7,200	7,070*	6,900	7,200	7,950	7,700	7,700	8,500	9,200
0030368	SR157, Charleston Park Rd, .2 mi W of US-95.	3,150	2,750	3,200	2,600	3,000	2,850	2,700	2,750	3,200	2,600
0030369	SR157, Charleston Park Rd, 1.6 mi W of SR-158 in the Deer Creek Camp Area.	1,750	1,450	1,800	1,350	1,500	1,450	1,600	1,650	1,800	1,600

* Data Adjusted or Estimated

Annual Average Daily Traffic Count Stations

County Name CLARK

Station	Route / Location	1999 AADT	2000 AADT	2001 AADT	2002 AADT	2003 AADT	2004 AADT	2005 AADT	2006 AADT	2007 AADT	2008 AADT
0030370	SR158, Deer Creek Rd, .6 mi N of SR-157 (Charleston Park Rd).	970	700	850	600	840	740	650	730	980	720
0030371	SR158, Deer Creek Rd, 450' S of SR-156 (Lee Canyon Rd).	550	350	450	330	480	440	410	450	500*	400
0030372	SR156, Lee Canyon Rd, 2 mi W of SR-158 to the Deer Creek Camp Area.	900	500	600	520	500	510	340	550	750	580
0030373	SR156, Lee Canyon Rd, .6 mi W of US-95.	560	400	480	370	520	490	350	470	640	490
0030374	US95, Maine St, 5.9 mi N of SR-156 to Lee Canyon.	4,300	5,200	4,900	4,850	5,100*	5,500	5,450	5,550	6,000	6,400
0030375	US95, Maine St, .1 mi N of mp 129, 9.25 miles N of Indian Springs.	3,490	3,700	3,800	3,550	3,550	3,900	3,900	3,650	4,000	3,600
0030377	SR607, Civic Center Dr, 250' S of Ferguson Av .3 mi North of Carey Av.	12,500	14,700	14,000	14,500*	16,400	17,400	17,300	18,400	18,000	20,000
0030378	IR15, 1 mi N of the Craig Rd Intch 'Exit 48'.	20,180	21,500	23,000	25,800	25,800	27,700	30,000*	35,000*	36,000	34,000
0030379	IR15, S/B off-ramp of the Craig Rd Intch 'Exit 48' .	1,535	1,650	1,650*	2,100	1,600	2,400	3,950	2,750	2,900	2,900*
0030380	SR573, Craig Rd, 300' W of the IR-15 Craig Rd Intch 'Exit 48'.	35,400	41,500	41,500*	49,500	49,000	49,000*	54,000	57,500	56,000	53,000
0030381	IR15, S/B on-ramp of the Craig Rd Intch from E/B Craig Rd 'Exit 48'.	9,870	10,000	10,000	10,700	12,600	11,200*	13,400	14,100	14,000	14,000*
0030382	IR15, N/B off-ramp of the Craig Rd Intch 'Exit 48'.	20,960	21,000	21,000*	22,430*	22,100	24,400	25,700	24,600	24,000	23,000*
0030383	IR15, N/B on ramp of the Craig Rd Intch 'Exit 48'.	2,860	2,850	2,700	3,250	2,650	2,700	4,400	3,500	3,300	3,300*
0030384	Airport Connector Rd, W/B on-ramp of the McCarran Co Intch from Sunset Rd.	5,700	6,400	6,000	6,700	6,650	6,250	6,900	6,850	7,100	7,300
0030385	SR573, Craig Rd, 300' E of IR-15 Craig Rd Intch 'Exit 48'.	44,800	46,000	43,000	48,400	47,400*	59,500	57,500	60,500	52,000	50,000
0030387	IR15, .6 mi N of the Cheyenne Av Intch 'Exit 46'.	56,765	57,000	58,580	62,880*	66,600	67,000	73,500	75,500	75,000	72,000
0030388	IR15, S/B off-ramp of the Cheyenne Av Intch 'Exit 46'.	2,590	2,850*	2,400	2,450	2,750	3,400	3,400	3,500	3,400	2,900
0030389	SR574, Cheyenne Av, 350' E of Losee Rd.	35,800	56,000	57,500	57,500*	62,000	65,000	64,000	68,000	64,000	72,000
0030390	IR15, S/B on-ramp of the Cheyenne Av Intch 'Exit 46'.	13,985	15,350*	20,430*	20,875*	23,400	24,800	24,200	22,200	22,000	23,000

* Data Adjusted or Estimated

Annual Average Daily Traffic Count Stations

County Name CLARK

Station	Route / Location	1999 AADT	2000 AADT	2001 AADT	2002 AADT	2003 AADT	2004 AADT	2005 AADT	2006 AADT	2007 AADT	2008 AADT
0030391	IR15, N/B off-ramp of the Cheyenne Av Intch 'Exit 46'.	13,905	15,350	18,180	22,300	24,800	26,200	28,500	27,500	27,000	28,000
0030392	SR574, Cheyenne Av, 75' W of SR-607 (Civic Center Dr).	33,300	41,500	44,000	44,000*	48,800	51,000	49,000	51,500	49,000	53,000
0030393	Hidden Well Rd, E of Bermuda Rd.	3,010	3,500	2,900	3,450	3,350	3,350*	4,100	4,600	6,900	6,900
0030394	IR15, N/B on-ramp of the Cheyenne Av Intch 'Exit 46'.	2,565	2,850*	2,400*	2,450*	2,800	3,600	3,350	3,250	3,200	3,200
0030395	SR604, Las Vegas Bl, 0.1 mi S of Sahara Av.							41,000*	46,500*	40,000	40,000
0030396	US93, S/B on-ramp to the US-95 Rancho Dr Intch 'Exit 77'.	11,800	13,600	13,400	13,200	14,600	13,600	14,000*	14,000*	12,000*	7,200
0030397	US95, Maine St, N/B off-ramp of the US-95-Rancho Dr Intch 'Exit 77'.	11,465	13,400	14,000	13,300	14,800	14,300	14,000*	14,000*	12,000	15,000
0030398	US95, N/B on-ramp of the US-95-Rancho Dr Intch 'Exit 77'.	10,200	9,900	9,010	9,300	9,300	8,750	8,800*	8,800*	8,700*	9,300
0030399	US95, S/B off-ramp of the US-95-Rancho Dr Intch 'Exit 77' 400' W of Rancho Rd.	9,650	9,800	9,800	9,100	8,900	8,000	8,000*	8,000*	7,900	8,600
0030400	IR215, E/B off-ramp of the Warm Springs-Airport Co Intch to Warm Springs Rd.	12,060	12,500	13,300	13,700	13,700	13,400	13,700	13,400	13,000	13,000
0030402	SR599, Rancho Dr, 100' N of W Mesquite Av.	41,100	40,000	40,000*	40,000*	40,000*	38,000*	39,000*	44,500*	47,000*	43,000
0030403	SR592, Flamingo Rd, 500' W of Spencer St.	58,500	57,000	55,000	57,500	55,600	56,500	58,000	56,500	56,000	55,000
0030404	SR592, Flamingo Rd, 400' E of Pecos Bl.	53,900	53,500	53,500*	53,500*	49,000	53,000	53,000	53,500	51,000*	47,000
0030405	SR592, Flamingo Rd, 300' E of Mountain Vista St.	30,500	30,000	28,000	29,000	29,600	30,500	30,000*	33,500*	33,000	33,000
0030406	SR573, Craig Rd, .2 mi E of SR-599 (Rancho Rd).	22,500	22,700	22,700*	23,500	25,800	27,400	27,400	28,100	29,000	31,000
0030407	SR573, Craig Rd, btwn Nellis Bl & Salmon Dr.	26,900	27,400	27,000	27,000*	28,500	30,000	22,600	21,400	20,000	18,000
0030408	US95, Maine St, from I-15 SB off-ramp to M.L.K.	4,450	5,500*	5,500*	9,000	9,700	6,400*	7,000*	12,200*	12,000*	9,000*
0030409	US95, from MLK to SB US-95.	6,425	4,500	4,200	4,900	4,650	5,500	5,900	8,600	8,400	6,100
0030410	SR582, Boulder Hw, btwn SR-589 (Sahara Av) & St Louis Av.	29,100	27,000	26,000	26,000*	27,100	27,600	28,600	28,600	29,000	26,000
0030412	IR15, N/B off-ramp of the 'D' St & Washington St Intch 'Exit 44'.	8,550	8,600	5,700	5,950	6,800	7,550	7,500	8,150	8,800	7,200
0030414	Hualapai Wy, 25' N of Ann Rd.			170	130	180	140	130	90	170	160

* Data Adjusted or Estimated

Annual Average Daily Traffic Count Stations

County Name CLARK

Station	Route / Location	1999 AADT	2000 AADT	2001 AADT	2002 AADT	2003 AADT	2004 AADT	2005 AADT	2006 AADT	2007 AADT	2008 AADT
0030416	SR578, Washington St, 150' E of the N/B ramps of IR-15.	15,500	17,500	18,000	18,000*	21,300	21,800	23,000	23,600	24,000	21,000
0030417	IR15, N/B on-ramp of 'D' St & Washington St Intch 'Exit 44'.	2,490	2,600	2,500	2,100	2,400	2,550	2,500	2,700	2,600	2,500
0030418	Town Center Dr, .1 mi N of Alta Dr.	7,900	14,700	16,000	18,900	18,900*	20,500	22,000	21,300	22,000	22,000
0030419	IR15, S/B off-ramp of the 'D' St & Washington St Intch 'Exit 44'.	2,405	2,800	2,200	2,400	2,300	2,200	2,100	2,000	1,800	1,700
0030420	El Capitan Wy, 100' N of Alexander Rd.		900	870	920	1,500	1,650	1,400	1,600	1,600	1,500
0030421	Buffalo Dr, 25' N of Oleta Av (N of SR-160).	130	130	150	180	440	250	130	140*	8,700*	8,700
0030422	Rainbow Bl, .3 mi N of Ann Rd.	2,250	2,700	4,300	4,300*	4,300*	3,550	3,750	3,750	4,200	4,100
0030423	IR15, S/B on-ramp of the 'D' St & Washington Av Intch 'Exit 44'.	8,830	8,300	6,700	6,250	7,300	8,000	7,950	9,000	9,700	8,800
0030424	IR15, N of the 'D' & 'Washington' St Intch 'Exit 44'.	117,985	116,000*	123,850*	135,450*	139,000	151,000	152,000	152,000	152,000	147,000*
0030425	IR15, N/B off-ramp of the Lake Mead Bl Intch 'Exit 45' Wye to E/B Lake Mead Bl.	11,920	11,000	11,000	12,200	13,200*	14,100	14,700	13,900	13,000	14,000
0030426	SR147, Lake Mead Bl, One-Way E/B section E of the IR-15 Lake Mead Bl Intch 'Exit 45'.	22,500	23,200	20,100	24,400*	24,700	26,600	27,400	26,400	27,000	26,000*
0030427	IR15, N/B off-ramp of the Lake Mead Bl Intch 'Exit 45' to W/B Lake Mead Bl.	8,570	7,900	6,190*	6,000	5,650	7,700	6,850	6,900	6,700	5,900
0030428	FRCL42, btwn the N/B off-ramp of 'Exit 45' Lola Av & W/B Lake Mead Bl.					9,900	9,900*	11,000	10,500	11,000	9,400
0030430	IR15, N/B on-ramp of the Lake Mead Bl Intch'Exit 45'.	1,675	1,800	1,900	2,350	2,350	2,650	2,650	2,800	3,000	2,800
0030431	IR15, S/B on-ramp from Lola Av at Lake Mead Bl Intch 'Exit 45'.	13,560	14,000	12,000	14,100	15,300	16,000	16,600	16,100	16,000	16,000
0030432	IR15, S/B off-ramp of the Lake Mead Bl Intch 'Exit 45'.	1,660	1,700	1,900	2,105	1,900	2,100	2,050	2,000	1,900	1,700
0030433	IR15, S/B on-ramp Lake Mead Bl Intch 'Exit 45'.	7,770	6,600	5,700	6,450	7,000	8,700	8,050	8,800	9,100	9,000
0030435	IR15, S of the W Mesquite Intch 'Exit 120' .2 mi N of mp-119.	14,145	15,700	16,545	16,890*	15,900	16,300	17,500	17,900	19,000	17,000

* Data Adjusted or Estimated

Annual Average Daily Traffic Count Stations

County Name CLARK

Station	Route / Location	1999 AADT	2000 AADT	2001 AADT	2002 AADT	2003 AADT	2004 AADT	2005 AADT	2006 AADT	2007 AADT	2008 AADT
0030436	IR15, N/B off-ramp of the W Mesquite Intch 'Exit 120'.	1,985	2,000	1,700	1,850	2,000	1,950	2,250	2,000	2,300	2,000
0030437	IR15, N/B on-ramp of the W Mesquite Intch 'Exit 120'.	1,740	1,700	1,600	2,040	1,700	1,850	2,050	2,450	2,400	2,100*
0030438	IR215, E/B on-ramp of the Warm Springs-Airport Co Intch from Warm Springs Rd.	1,405	2,700	2,800	2,000	3,050	3,000	3,250	3,500	3,900	3,700
0030439	IR15, S/B off-ramp of the W Mesquite Intch 'Exit 120'.	1,930	1,830	1,900	2,150	1,780*	2,150	2,350	2,750	2,800	2,300
0030440	IR15, S/B on-ramp of the W Mesquite Intch 'Exit 120' 400' W of the cross traffic rd.	1,365	1,330	1,330	1,350	1,600	1,500	1,550	1,450	1,800	1,500*
0030441	IR15, North of W Mesquite Intch 'Exit 120' at mp 121.	14,465	15,900	17,055	17,880*	16,100	16,900	18,200	19,900	21,000	19,000
0030442	IR15, N/B off-ramp of the E Mesquite Intch 'Exit 122'.	1,830	2,050	2,000	2,100	1,750	1,700	1,850	2,400	2,300	1,700
0030443	Sandhill Rd, 100' W of the N/B ramps of E Mesquite Intch 'Exit 122'.	16,500	18,800	20,000	20,900	20,800	21,000*	20,200	25,000*	26,000*	18,000
0030444	IR15, N/B on-ramp of the E Mesquite Intch 'Exit 122'.	4,440	3,910	3,700	4,200	3,950	4,150	4,700	4,450	4,600	3,800
0030445	IR215, W/B off-ramp of the Warm Springs-Airport Co Intch to Warm Springs Rd.	1,400	2,500	2,600	3,000	3,000*	2,800	3,100	3,200	3,400	3,600
0030446	IR15, S/B off-ramp of the E Mesquite Intch 'Exit 122'.	3,905	3,230	3,500	3,940	4,200	4,500	5,150	4,250	4,400	3,700
0030447	IR15, S/B on-ramp of the E Mesquite Intch 'Exit 122'.	2,265	2,250	2,300	2,410	2,200	2,350	2,500	3,050	2,900	2,300
0030449	US95, S/B off-ramp of the Decatur Bl Intch 'Exit 79' to S/B Decatur Blvd.	8,000	7,700	7,800	8,450	10,900*	8,800*	7,700	7,700	6,300	6,300
0030450	US95, S/B on-ramp of the Decatur Bl Intch 'Exit 79' .2 mi from Decatur Bl.	9,800	10,800	11,000	10,600	10,000*	10,800	10,800*	10,800*	11,000	11,000
0030451	US95, Maine St, N/B off-ramp of the Decatur Bl Intch 'Exit 79' 300' from Decatur Bl.	9,300	9,640	10,000	9,900	9,900*	9,400	9,150	9,200	9,300	9,700
0030452	US95, N/B on-ramp of the Decatur Bl Intch 'Exit 79' 200' W of Decatur Bl.	9,250	9,400	9,400	10,000	10,000*	8,800	8,850	8,900	10,000	10,000

* Data Adjusted or Estimated

Annual Average Daily Traffic Count Stations

County Name CLARK

Station	Route / Location	1999 AADT	2000 AADT	2001 AADT	2002 AADT	2003 AADT	2004 AADT	2005 AADT	2006 AADT	2007 AADT	2008 AADT
0030453	IR15, 1.3 miles S of the IR-215 Intch.	53,020	60,900	65,080	74,040*	78,500*	91,500	96,000	105,000	135,000*	130,000*
0030454	Nevada Hw, 200' N of Park St.	3,400	3,900	3,700	3,800	4,000	3,850	4,250	3,900	3,900	3,200
0030455	Nevada Hw, .4 mi S of US-93 (Truck Route).	4,100	4,600	4,500	4,500	4,650	4,800	4,800	4,500	4,500	3,900
0030456	Buchanan Bl, 300' S of US-93 (Nevada Hw).	10,500	8,100	8,300	8,250	8,450	8,250	8,150	8,200	7,600	7,400
0030458	Adams Bl, 150' E of Buchanan Bl.	9,100	9,400	9,800	9,750	9,750*	9,850	9,600	9,850	9,900	9,400
0030459	Adams Bl, 300' E of Av 'G'.	4,800	5,000	5,300	5,450	5,550	5,750	6,300	5,650	5,700	5,400
0030460	Adams Bl, 300' W of Utah St.	3,750	3,550	3,800	3,850	3,900	3,800	3,800	3,550	3,900	3,800
0030461	Utah St, 150' S of Av 'I'.	3,400	3,700	3,800	3,650	3,600	3,650	3,600	3,700	3,600	3,500
0030462	Utah St, 150' N of Av 'I'.	1,400*	1,450	1,600	2,000	2,000	2,000	2,050	2,150	2,200	2,100
0030463	Park St, 300' E of Nevada Hw.	850	850*	850*	480	360	360	550	390	400*	350
0030464	SR582, Boulder Hw, .1 mi S of Major Av.	26,300	26,800	26,800*	25,700	26,300	28,400	29,700	28,700	28,000	28,000
0030466	Lake Mountain Dr, N of Valencia Dr.	1,600	1,600	1,600	1,550	1,600	1,650	1,550	1,650	1,600	1,500
0030467	SR582, Boulder Hw, 200' S of SR-562 (Sunset Rd).	32,600	27,000*	27,000	27,600	36,000	31,000	33,000	30,500	28,000	27,000
0030468	SR564, Lake Mead Dr, .1 mi E of Van Wagenen Dr.	36,400	37,500	38,000	37,000	28,200*	35,500	33,000	37,000	43,000	42,000
0030469	SR564, Lake Mead Dr, btwn Ivy St & Burkholder St.	25,900	27,100	25,000	25,600	27,200	28,800	28,800	29,900	33,000	31,000
0030470	SR564, Lake Mead Dr, 200' E of Ash St.	22,600	23,700	22,000	22,400	23,700*	23,300	22,900	24,600	28,000	26,000
0030471	SR564, Lake Mead Dr, .2 mi W of Mohawk Dr.	12,600	14,500	14,000	14,100	16,200	17,100	17,300	18,800	21,000	20,000
0030472	Water St, 25' S of Brown St.	7,100	6,900	6,900	6,700	6,750	7,550	7,500	6,600	6,700	6,400
0030473	Water St, .2 mi S of Victory St.	11,900	11,100	11,000	10,900	10,900	10,500	10,400	9,800	9,500	9,700
0030474	Water St, 200' N of Army St.	8,250	8,250*	8,100	7,650	8,250*	6,950	7,300*	6,850*	6,600	6,800
0030475	Water St, 200' N of Ocean Av.	4,200	4,200*	4,400	4,600*	4,600*	3,850	3,350	3,250*	3,100	3,100
0030476	Water St, 400' E of Ocean Av.	3,300	3,300*	2,800	2,800*	2,650	2,500	2,550	2,300	2,300	2,100
0030477	Major Av, 100' N of Federal St.	5,500	5,500*	5,000	4,700	4,700*	4,750	4,600	4,150	4,200	4,100
0030479	Pacific Av, 100' S of Colorado St.	2,300	2,300*	2,400	2,400*	2,350	2,400	2,200	2,250	2,100	2,000
0030480	Pacific Av, 200' N of Atlantic Av.	5,850	5,850*	5,400	5,300	5,350	5,650	5,550	4,950	4,600	4,500
0030482	Pacific Av, 200' N of Country Club Dr.	7,500	7,500*	7,600	7,600	7,550	8,400	8,550	7,250	6,800	6,700
0030483	Horizon Dr, 400' W of Greenway Rd.	18,100	18,500	20,000	21,000	21,600	24,300	23,800	23,800	24,000	23,000
0030484	Cimarron Rd, .1 mi N of SR-589 (Sahara Av).	2,650	6,200	6,800	7,600	7,950	8,450	8,250	8,450	8,200*	7,100

* Data Adjusted or Estimated

Annual Average Daily Traffic Count Stations

County Name CLARK

Station	Route / Location	1999 AADT	2000 AADT	2001 AADT	2002 AADT	2003 AADT	2004 AADT	2005 AADT	2006 AADT	2007 AADT	2008 AADT
0030487	Pueblo Pl, 100' S of Warm Springs Rd.	160	160*	160*	160*	160*	1,550	2,000	1,900	1,400	1,700
0030488	Pueblo Pl, 300' S of Aztec Ln.	470	470*	520	560	560*	270	500	480	470	530
0030491	SR574, Cheyenne Av, 200' E of SR-599 (Rancho Rd).	23,300	23,300	26,000	28,300	30,500	28,400	27,100	30,500	28,000	28,000
0030492	SR574, Cheyenne Av, .5 mi W of M.L.K. Bl.	26,800	26,900	28,000	34,500	34,500*	35,500	35,000	36,500	34,000	34,000
0030493	SR574, Cheyenne Av, .3 mi W of Losee Rd (just E of No5th St.).	27,800	36,500	37,000	37,000*	44,000*	34,500*	35,000*	36,500*	45,000	49,000
0030496	SR574, Cheyenne Av, .1 mi W of Las Vegas Blvd. (at Maverick Cafe` entrance).	16,500	19,000	19,000*	21,600	21,300	21,900	20,600	22,000	22,000	21,000
0030497	Commerce St, .2 mi N of Carey Av.	6,500	6,500*	6,500*	6,500*	7,000	7,550	8,700	9,700	10,000*	9,800
0030498	Gowan Rd, 150' W of Buffalo Dr.	4,800	4,300	5,000	5,000	5,000*	6,100	5,900	5,850	6,000	5,400
0030503	Carey Av, .2 mi W of SR-607 (Civic Center Dr).	15,400	15,400	15,400*	15,400*	14,800	15,200	16,600	17,000	16,000	14,000
0030505	SR147, Lake Mead Bl, .2 mi E of Civic Center Dr & 50' E of Daley St.	35,600	39,000	37,000	37,000*	39,500	44,000	43,000	44,000	42,000	39,000
0030506	SR147, Lake Mead Bl, .1 mi E of Nellis Bl.	28,100	26,400	28,000	28,900	28,900*	30,500	32,000	32,000	32,000*	30,000
0030509	Carey Av, .4 mi E of Nellis Bl.	1,550	2,150	2,800	2,800*	3,350	3,400*	4,050	4,200	3,900	3,600
0030511	Vegas Dr, .1 mi W of Martin L King Bl.	13,700	14,000	14,000*	13,400	12,700*	11,700	12,400	15,300	15,000	13,000
0030512	Owens Av, .1 mi E of Martin L King Bl.	14,300	16,100	17,000	17,000*	16,200*	13,900	15,000*	15,600*	16,000	14,000
0030514	Owens Av, 100' E of SR-601 (Main St).	9,900	11,600	11,000	10,900*	10,400*	10,900	11,000*	10,900*	11,000	11,000
0030516	Los Feliz St, .1 mi S of SR-147 (Lake Mead Bl).	85	1,600	1,100	1,100*	1,950	2,000	1,850	1,950	1,900	1,900
0030517	SR578, Washington Av, .1 mi W of SR-604 (Las Vegas Bl).	11,100	13,400	15,000	15,000*	15,500	17,100	17,800	18,000	18,000	16,000
0030519	Washington Av, .2 mi E of Bruce St.	11,700	13,800	14,000	13,100	14,900	15,800	16,600	17,000	17,000	15,000
0030521	E Bonanza Rd, 150' E of 19th St.	20,000	20,600	20,600*	19,500	18,400*	18,400*	20,000	19,700	19,000	15,000
0030522	E Bonanza Rd, 150' W of Mojave Rd.(WB). 300' light pole (EB).	27,600	26,900	28,000	28,000*	25,900	29,000*	28,600	29,100	28,000	26,000
0030523	E Bonanza Rd, .2 mi E of Lamb Bl.	23,700	23,600	24,000	24,000*	23,800	25,800	25,200	24,900	26,000	24,000
0030524	Stewart Av, 200' E of SR-601 (Main St).	10,700	11,500	10,800	10,800	8,750	9,950	10,000	10,300	9,400	8,900
0030525	Mojave Rd, .2 mi N of SR-159 (Charleston Bl).	8,000	8,800	8,100	8,100*	8,050	8,650	8,700	10,100	9,800*	8,000
0030526	Marina Dr, 150' W of Ville Dr.	220	210	440	440*	210	230	230	260	220	220

* Data Adjusted or Estimated

Annual Average Daily Traffic Count Stations

County Name CLARK

Station	Route / Location	1999 AADT	2000 AADT	2001 AADT	2002 AADT	2003 AADT	2004 AADT	2005 AADT	2006 AADT	2007 AADT	2008 AADT
0030528	Stewart Av, 150' W of 10th St.	8,900	9,200	9,550	8,400	7,700	8,600	8,300	8,050*	7,900	7,400
0030529	Evans Av, .2 mi E of Civic Center Dr.	4,100	4,350	4,400	4,400*	4,500	5,100	5,200	5,250	5,300*	3,500
0030532	Ogden Av, 100' E of 4th St.	13,400	13,400*	13,400*	13,400*	9,000	8,900	10,300	10,000*	7,200	7,300
0030535	IR215, W/B on-ramp of the Warm Springs/Airport Co Intch from E/B Warm Springs Rd.	2,630	3,300	3,300	3,600	3,450	3,300	3,500	3,950	3,900	3,500
0030536	US95, Maine St, S/B on-ramp from CL-215.							12,100	14,800	16,000	15,000
0030537	Carson Av, btwn 4th St & SR-604 (Las Vegas Bl).	7,700	7,600	8,100	8,000	8,100	7,800	8,050	8,000*	7,000	6,800
0030538	Carson Av, btwn 8th St & 9th St.	3,500	3,750	3,600	3,600*	3,700*	3,200	3,600	3,450	4,800	3,300
0030539	Bridger Av, btwn SR-601(Main St) & First St.	7,550	7,600	8,800	8,800*	7,850	7,900	8,050	8,050*	7,200	6,900
0030540	Ingram St, in Overton at the RxR tracks.					50		50*	70*	50	70
0030541	Bridger Av, btwn 3rd St & 4th St.	9,700	9,500	11,500	11,500	10,000	9,850	9,700	9,350	7,500	7,200
0030543	Bridger Av, btwn 6th St & 7th St.	4,350	4,300	4,100	3,950	3,650*	3,900	3,900*	4,350*	4,200	3,600
0030544	Bonneville Av, btwn SR-601 (Main St) & First St.	7,900	7,850	8,100	6,950	7,100	8,200	9,200	9,500*	10,000	7,900
0030545	Robindale Rd, 300' E of Pecos Rd.	5,850	6,000	5,400	5,600	5,750	5,750	5,550	5,700	5,800	5,000
0030546	Colorado St, 50' W of Nevada Hw.	1,200	1,150	1,200	1,250	1,250	1,250	1,200	1,400	1,400	1,300
0030547	Bonneville Av, btwn SR-604 (Las Vegas Bl) & 6th St.	5,400	5,550	5,700	4,850	4,850	5,950	6,350	6,600*	6,600	4,700
0030548	Whitmore St, in Overton at the RxR tracks.					470		480	440	450*	430*
0030552	SR159, Charleston Bl, 300' E of Torrey Pines Dr.	37,900	34,500	32,000	40,500	42,500	38,500	37,000	38,000	40,000	37,000
0030553	SR159, Blue Diamond Rd, .1 mi W of Mohawk St.	38,800	37,000	34,500*	41,000	42,600*	42,000	40,000	38,500	40,000	37,000
0030556	SR159, Blue Diamond Rd, .1 mi W of Sandhill Rd.	33,400	32,500	28,000	28,000*	29,700*	32,000	34,000	37,500	34,000	33,000
0030557	SR159, Blue Diamond Rd, 200' E of SR-610 (Lamb Bl).	50,100	48,000	45,000	45,000*	48,000	54,500	57,000	56,500*	56,000	54,000
0030558	W Oakey Bl, 300' W of SR-599 (Rancho Rd).	14,600	15,100	15,000*	15,100	11,100	13,400	14,800	16,000	14,000	13,000
0030559	W Oakey Bl, E of SR-599 (Rancho Rd).	16,200	19,200	19,200*	11,800	12,600*	13,400	15,000	15,800	14,000	13,000
0030560	Wyoming Av, 250' W of Industrial Rd.	18,000	17,400	21,000	21,000*	21,000*	16,000	19,200	17,800	17,000	15,000
0030561	Donovan Wy, N of SR-573 (Craig Rd).						4,000	5,200	4,650	3,100	1,500
0030562	SR589, E Sahara Av, btwn Westwind Rd & Lindell Rd.	55,200	50,500	48,000	48,000*	53,900*	58,000	61,000	57,500	54,000	49,000

* Data Adjusted or Estimated

Annual Average Daily Traffic Count Stations

County Name CLARK

Station	Route / Location	1999 AADT	2000 AADT	2001 AADT	2002 AADT	2003 AADT	2004 AADT	2005 AADT	2006 AADT	2007 AADT	2008 AADT
0030563	SR589, E Sahara Av, .1 mile E of Boulder Hwy.	24,900	26,500	25,000	25,000*	23,300	25,200	27,200	27,300	28,000	25,000
0030564	SR589, E Sahara Av, 300' E of SR-610 (Lamb Bl).	30,600	25,200*	26,000	24,800	25,500	29,000	29,500	30,500	29,000	29,000
0030565	Desert Inn Rd, .1 mi W of Paradise Rd.	41,300	42,000	41,000	43,500	43,100*	43,000*	46,000	47,000	44,000	40,000
0030566	Desert Inn Rd, .4 mi E of Paradise Rd.	36,100	35,500	34,500*	38,500	38,100*	38,000*	42,000	41,000	37,000	38,000
0030567	Desert Inn Rd, .1 mile E. of Maryland Pk.	38,900	38,000	42,000	43,000	42,500	45,000	49,000	46,500	45,000*	40,000
0030569	Desert Inn Rd, .2 mi W of Sandhill Rd & 25' E of Brentwood St.	36,900	35,500	35,000	35,000*	38,200	39,500	40,000	37,500*	40,000	37,000
0030570	Spring Mountain Rd, 150' E of Arville St.	36,800	39,500	37,000	39,000	39,200	40,000	43,500	44,000	44,000	41,000
0030575	SR592, Flamingo Rd, 1000' E of Hotel Rio Drive.	75,900	65,000	65,000*	89,500	89,000	99,000	89,000	89,500	87,000	80,000
0030576	SR592, Flamingo Rd, 800' E of Koval Ln.	66,700	68,500	70,000	71,000	71,000*	73,000	66,500	64,500	63,000	63,000
0030577	SR592, Flamingo Rd, 350' E of Palos Verdes St.	59,100	58,500	59,000	62,000	64,500	68,500	62,500	61,000	61,000	60,000
0030578	SR592, Flamingo Rd, 400' W of Pecos Bl.	55,500	60,500	60,500*	60,500*	51,500	54,500	55,000*	53,500*	54,000	50,000
0030579	SR593, Tropicana Av, 300' W of Maryland Pk.	60,400	57,500	61,000	58,300*	59,000	64,000	62,000	64,500	62,000	58,000
0030581	SR593, Tropicana Av, 200' W of McLeod Dr.	58,000	56,000	54,000*	51,570*	52,500	55,500	55,500	55,000	50,000	47,000
0030582	SR593, Tropicana Av, 300' W of the S/B off-ramp of US-95.	60,300	59,500	59,500*	62,500	63,100*	59,000	59,500	58,500	53,000*	53,000
0030583	SR593, Tropicana Av, .1 mi E of N/B off-ramp of US-95.	43,200	43,000	43,000*	38,000	42,000*	44,000	45,000	45,500*	42,000	42,000
0030584	SR593, Tropicana Av, .1 mi E of Mountain Vista St.	32,600	32,000	34,000	32,500	32,500*	35,500	35,500	36,500	33,000	32,000
0030585	Russell Rd, .1 mi W of Maryland Pk.	23,800	25,700	28,000	29,600	29,500	33,000	32,500	33,500	32,000	30,000
0030586	Russell Rd, 300' E of Loading Strip.	23,500	22,000	24,000*	24,000	25,400	26,100	26,000*	26,100*	26,000*	25,000
0030587	Russell Rd, 150' E of Topaz St.(20' E of Horeshoe Dr.)	17,200	17,200*	18,200*	19,600	19,400*	20,600	21,400	21,500	21,000	20,000
0030588	Russell Rd, 50' W of Palm Av.	19,500	19,500*	19,500*	20,300	21,400	21,300	22,700	23,300	22,000	22,000
0030590	SR596, Jones Bl, 200' N of Evergreen Av.	33,400	30,500	32,500	33,000	35,000	30,500	29,500	28,300	21,000	26,000
0030592	SR596, Jones Bl, .1 mi N of US-95 (Las Vegas Ex).	33,300	35,000	35,000*	35,400*	37,500	35,000	34,000*	28,500*	21,000*	29,000
0030593	SR596, Jones Bl, .1 mi S of Vegas Dr.	26,900	26,500	27,000	25,800	27,900	28,000*	27,300	23,700	22,000	23,000
0030595	SR596, Jones Bl, .1 mi S of Gowan Rd.	9,550	9,800	8,900	9,500	10,500	11,200	11,500	11,000	11,000	10,000
0030596	Decatur Bl, .2 mi N of SR-593 (Tropicana Av).	30,500	31,000	31,000*	34,500	32,500	35,500	37,000	39,000*	36,000	31,000

* Data Adjusted or Estimated

Annual Average Daily Traffic Count Stations

County Name CLARK

Station	Route / Location	1999 AADT	2000 AADT	2001 AADT	2002 AADT	2003 AADT	2004 AADT	2005 AADT	2006 AADT	2007 AADT	2008 AADT
0030597	Decatur Bl, 250' N of SR-592 (Flamingo Rd).	36,200	38,000	35,000	38,000	38,000	41,000	41,000*	42,000*	41,000	39,000
0030598	Decatur Bl, 300' N of Spring Mtn Rd.	41,200	43,500	41,000	43,000	41,500	44,500	44,500	45,500	43,000	42,000
0030599	Magnasite Av, in Overton at the RxR tracks.					70		40	70	60	80
0030600	Decatur Bl, .1 mi N of SR-589 (Sahara Av).	51,300	45,000*	46,000	46,500	45,000*	49,000	47,000	48,500	46,000	42,000
0030603	Berg St, at the RxR tracks. S of La Madre(Losee Rd Area)					3,250		720	850	990	630
0030604	Decatur Bl, 300' S of US-95 (Las Vegas Ex).	56,200	51,000	53,000	53,000*	52,000*	53,000	51,000	51,500	57,000	52,000
0030605	Decatur Bl, .1 mi N of W Washington Av.	35,300	37,000	35,900*	38,800	38,800*	37,000	39,000	43,500	43,000	40,000
0030606	Decatur Bl, .2 mi N of Vegas Dr.	35,000	33,000*	32,000	34,000	29,700	33,500	35,000	38,500	38,000	35,000
0030607	Decatur Bl, 300' S of Smoke Ranch Rd.	23,500	22,000	25,000	23,400	20,400	22,500	24,800	26,700	26,000	25,000
0030608	Decatur Bl, .2 mi W of Rancho Dr 75' N of Bevvie Dr.	17,400	17,600	20,000	20,000	17,300	21,400	21,200	23,800	23,000	22,000
0030609	Statz St, at the RxR tracks. (Losee Rd Area)					620		620	660	6,300	5,300
0030610	Valley View Bl, .1 mi S of SR-589 (Sahara A.).	29,900	30,500	30,000	31,000	29,200*	30,500	30,500	31,500	28,000	27,000
0030611	Valley View Bl, 150' N of La Pasada Av & .25 mi N of SR-589 (Sahara Av).	29,600	33,000	29,000	31,000	31,000*	26,000	27,100	27,800	25,000	25,000
0030612	Valley View Bl, .1 mi N of W Oakey Bl.	26,900	24,600	27,800	23,400	20,500*	22,000*	24,600	25,800	25,000*	22,000
0030614	SR599, Rancho Rd, .4 mi S of SR-159 (Charleston Bl) btwn Laurie & Llewllynn Dr.	22,500	24,300	22,000	22,000*	22,400*	19,800	21,400	24,100	22,000	23,000
0030615	SR599, Rancho Dr, 250' S of Vegas Dr.	42,900	42,000	43,000	42,100*	44,200*	47,500	50,500	46,500	50,000	50,000
0030616	SR599, Rancho Rd, .1 mi S of Carey Av.	40,900	38,900	38,000	37,300*	40,000	44,000	46,000	44,500	46,000	46,000
0030617	SR599, Rancho Dr, .1 mi N of Carey Av.	35,200	34,900	34,000*	33,300*	37,000	40,000	42,000	41,000	43,000	42,000
0030618	SR599, Rancho Dr, .1 mi S of SR-574 (Cheyenne Av).	30,900	28,600	29,000	28,400	29,000	31,500	33,000	33,500	33,000	31,000
0030619	Martin L King Bl, .2 mi S of Alta Dr	18,800	14,000	14,000*	13,800	14,400	16,400	16,300	16,400	15,000	17,000
0030620	Donovan Wy, .1 mile S of SR-573 (Craig Rd) at the RxR tracks.					2,800		2,850	2,350	2,300*	1,400
0030622	Martin L King Bl, .1 mi N of Owens Av.	25,000	28,700	30,000	31,000	31,000	37,500	36,000	41,500	40,000	46,000
0030624	Martin L King Bl, .7 mi S of SR-574 (Cheyenne Av) 150' N of Cartier Av.	23,800	25,800	26,000	27,900	27,900*	36,000	35,000*	40,500*	39,000	44,000

* Data Adjusted or Estimated

Annual Average Daily Traffic Count Stations

County Name CLARK

Station	Route / Location	1999 AADT	2000 AADT	2001 AADT	2002 AADT	2003 AADT	2004 AADT	2005 AADT	2006 AADT	2007 AADT	2008 AADT
0030625	SR602, Casino Center Bl, btwn Clark Av & Lewis Av.	7,400	7,200*	7,000*	7,000*	7,100*	7,100*	7,100*	7,100*	7,100*	6,700*
0030626	4th St, btwn Clark Av & Lewis Av.	7,300	6,500	6,500*	6,500*	7,300	6,600	6,600*	8,250*	6,600	6,100
0030627	4th St, 100' S of Ogden Av.	8,300	7,400*	7,400*	7,400*	7,500*	7,850	7,800*	8,100*	8,500	8,400
0030628	Paradise Rd, 200' N of Sands Av.	45,400	45,500	45,000	45,000	45,000*	43,000	42,000	41,500	41,000	40,000
0030629	Maryland Pk, 200' N of Hacienda Av.	18,400	20,400	18,000	21,000	19,600	20,800	22,000	22,200	22,000	19,000
0030630	Maryland Pk, 500' S of SR-592 (Flamingo Rd).	37,000	37,000	36,000	39,000	35,200*	38,500	38,500	36,500	35,000*	33,000
0030631	Maryland Pk, 900' N of SR-592 (Flamingo Rd).	42,600	42,000	43,000	44,000	40,500	44,000	44,000*	43,000*	41,000	38,000
0030633	Maryland Pk, .1 mi N of Desert Inn Rd.	42,000	40,000	43,000	41,000	41,000*	43,500	44,000	43,000	39,000	38,000
0030635	Maryland Pk, .1 mi N of Sahara Av btwn Exley Av & San Pedro Dr.	28,700	32,000	30,000	30,000*	28,700	31,000	30,500	31,500	30,000	26,000
0030636	Maryland Pk, .1 mi N of SR-159 (Charleston Bl) 50' North of Bonneville Av.	18,700	18,400*	18,400*	18,400*	17,100	17,000*	17,100	17,000*	17,000	14,000
0030637	Maryland Pk, .1 mi S of E Bonanza Rd.	12,100	11,900	12,000	12,500	11,200	11,300	12,000	12,500*	12,000	11,000
0030638	Maryland Pk, 300' N of E Bonanza Rd.	7,150	7,900	8,000	8,300	7,550	7,600	8,250	7,750	7,500	7,600
0030639	Fiesta Henderson, .1 mile N of Waterwheel Falls Dr at the RxR tracks (Henderson area).						4,100	4,050	4,100	4,200	4,300
0030640	Bruce St, 125' N of Todd Av.	10,600	10,700	10,000	10,000*	9,200	10,500	10,700	10,200	10,000	8,100
0030642	Post Rd, 100' E of Ensworth St at the RxR tracks. (IR-15-Sunset area)				210	170		220	260	240	250*
0030643	Bruce St, .1 mi N of SR-147 (Lake Mead Bl).	5,700	6,700	6,400	6,400*	6,200	6,200*	6,900	7,400	6,700	7,000
0030644	SR607, Eastern Av, .2 mi N of Patrick Ln.	37,900	39,500	38,000	38,500	38,400*	44,000	45,000	48,500	46,000	42,000
0030645	SR607, Eastern Av, 300' S of Reno Av.	34,400	33,500	28,000	35,000	37,000	39,500	45,000	42,000	41,000	39,000
0030646	SR607, Eastern Av, 200' N of Harmon Av.	35,300	35,500	31,000	31,000	38,000	40,000	41,500	42,500*	42,000	33,000
0030647	SR607, Civic Center Dr, 600' N of SR-592 (Flamingo Rd).	35,100	35,000	31,000	35,500	36,000	38,000	39,500	40,500	39,000	33,000
0030648	SR607, Civic Center Dr, .1 mi N of Desert Inn Rd.	34,100	32,000	36,000	35,000	33,800*	35,500	38,000	38,500	37,000	34,000
0030651	SR607, Civic Center Dr, 300' S of Stewart Av.	29,500	36,000	34,000	33,000*	31,700*	34,500	36,000	36,500	35,000	35,000
0030652	SR607, Civic Center Dr, .2 mi N of Washington Av & 100' N of Theresa Av.	31,200	29,300	29,300*	29,300*	36,000	36,000	37,000	36,000	34,000*	38,000

* Data Adjusted or Estimated

Annual Average Daily Traffic Count Stations

County Name CLARK

Station	Route / Location	1999 AADT	2000 AADT	2001 AADT	2002 AADT	2003 AADT	2004 AADT	2005 AADT	2006 AADT	2007 AADT	2008 AADT
0030654	SR607, Civic Center Dr, 100' N of SR-147 (Lake Mead Bl).	18,400	21,800	22,000	22,000*	22,400	24,300	25,000*	23,800*	22,000	22,000
0030655	Pecos Rd, .2 mi S of SR-593 (Tropicana Av) & 100' S of Villa Wy.	32,700	31,500	29,000	30,500	31,500	33,500	34,000	33,500	32,000	31,000
0030656	Pecos Rd, .2 mi N of SR-593 (Tropicana Av).	27,900	27,500	26,000	27,400	27,300	30,000	30,000	30,500	28,000	27,000
0030657	Pecos-McLeod Rd, 300' S of Twain Av.	21,800	19,300	19,000	20,800	20,500	22,100	22,200	22,100*	21,000	21,000
0030658	McLeod Dr, 100' S of Karen Av.	12,500	10,700	11,000	11,200	10,900	11,200	10,800	12,000	12,000	11,000
0030659	St Louis Av, 500' E of Boulder Hwy. (Freemont St.)	14,400	12,800	12,000	12,000*	12,100	12,600	12,700	14,400	14,000	12,000
0030660	Pecos Rd, 150' S of Stewart Av.	21,200	19,800	19,000	19,000*	17,200	20,500	19,400	21,800	22,000	20,000
0030661	Turtleback Rd, .1 mi N of Pioneer Bl (Mesquite area)								3,900	3,100	3,000
0030662	Pecos Rd, btwn Lilis Av & Glendale Av.	14,600	15,600	15,700	15,700*	19,200	19,600	24,000*	24,100*	22,000	20,000
0030663	Pecos Rd, .1 mi N of SR-604 (Las Vegas Bl).	13,900	13,000	14,000	16,300	17,400	17,100	18,000*	19,200*	20,000	18,000
0030665	Hardy Wy, .2 mi E of Horizon Bl (Mesquite area)									880	970
0030667	Hafen Ln, .2 mi E of SR-170 (Riverside Rd)								5,700	3,700	3,300
0030668	Mountain Vista St, .1 mi S of SR-593 (Tropicana Av).	23,200	20,800	22,000	21,700	22,700	20,700	20,500	22,100	19,000	18,000
0030669	IR15, from MLK to I-15 N/B		1,200	1,300	1,600	1,450	970	1,600	1,800	1,700	1,500
0030670	SR612, Nellis Bl, 100' S of Harmon Av.	18,200	18,200*	18,200*	18,200*	18,200*	19,600*	22,000*	22,100*	10,000	10,000
0030671	SR612, Nellis Bl, .2 mi N of SR-592 (Flamingo Rd).	38,600	34,500	38,000	38,000*	38,100*	37,500	42,500	41,500	38,000	38,000
0030672	SR612, Nellis Bl, 150' N of Linda Av.	38,000	36,000	39,000	38,000*	36,900*	36,000	41,000	41,500	39,000*	39,000
0030675	SR612, Nellis Bl, .1 mi S of SR-579 (E Bonanza Rd). (in N left turn lane at Walnut St).	49,400	47,500	49,400*	49,400*	51,700	58,000	59,000*	53,500*	52,000*	55,000
0030676	SR612, Nellis Bl, 100' N of E Monroe Av.	40,400	37,300	39,000	39,000*	41,100	43,000	45,000	43,500	42,000	38,000
0030677	SR612, Nellis Bl, .1 mi N of SR-147 (Lake Mead Bl).	30,400	27,700	29,000*	33,500	32,500	35,000	35,500	34,500	42,000	36,000
0030678	SR612, Nellis Bl, 300' S of Alto Dr.	28,700	26,500	28,700	29,900	30,500	33,000	32,500	32,000	33,000	30,000
0030679	SR612, Nellis Bl, 300' N of SR-574 (Cheyenne Av).	23,300	23,800	25,900	28,700	26,500	29,300	30,500	29,000	29,000	27,000
0030680	SR612, Nellis Bl, .1 mi S of SR-604 (N Las Vegas Bl).	16,400	17,200	19,900	23,800	21,300	24,500	24,500	24,000	24,000	22,000

* Data Adjusted or Estimated

Annual Average Daily Traffic Count Stations

County Name CLARK

Station	Route / Location	1999 AADT	2000 AADT	2001 AADT	2002 AADT	2003 AADT	2004 AADT	2005 AADT	2006 AADT	2007 AADT	2008 AADT
0030681	SR592, Flamingo Rd, .1 mi E of SR-595 (Rainbow Bl).	41,800	42,500	36,000	36,000*	38,000*	53,500	53,000	53,500*	50,000*	48,000*
0030682	SR592, Flamingo Rd, .3 mi W of Decatur Bl & 500' W of Edmund St.	51,500	51,500	46,000	57,600	58,000*	63,500	62,500	62,500	60,000	56,000
0030685	Mountain Vista St, .6 mi N of SR-562 (Sunset Rd).	24,800	23,700*	22,000	22,500	22,400*	24,000*	22,100	22,200	21,000*	18,000
0030686	Callville Bay Rd, .1 mi E of N Shore Rd to Overton.	580	630	680	680	560	580	690	520	480	480
0030687	Needles Hw, .5 mi S of SR-163 (Laughlin Hw).	1,900	1,700	1,600	1,650	1,900	1,900*	1,650	1,750	1,700	1,500
0030688	Needles Hw, .1 mi S of Bruce Woodbury Dr.	10,300	9,800	9,900	10,000	11,200	10,800	11,000	11,200	11,000	9,900
0030689	SR163, Davis Dam Rd, .4 mi E of Needles Highway.	5,400	5,700	5,800	6,600	6,550	6,600	6,450	6,850	6,700	6,300
0030691	Casino Dr, .1 mi S of Davis Dam Rd.	350	395	390*	270	270	270*	250*	90*	100	80
0030692	Bruce Woodbury Dr, .6 mi W of Edison Dr.	9,500	8,900	8,900*	8,900	10,200	9,550	9,500	9,750	9,100	8,300
0030693	Bruce Woodbury Dr, .2 mi E of Needles Highway.	8,500	8,200	8,200*	8,200*	9,450	9,150	9,350	9,550	9,100	8,300
0030694	Pecos Rd, 150' N of E Bonanza Rd.	24,000	24,000	23,000	23,000*	23,100	26,000	26,000*	25,600*	25,000	24,000
0030695	US95, S/B off-ramp of the RxR Pass Intch.	3,615	3,360	3,800	4,000	4,400	4,950	5,250	5,750	5,500	4,700
0030696	US95, S/B on-ramp of the RxR Pass Intch.	510	470	520	430*	530	560	590	600	630	530
0030697	SR171, Airport Co, Warm Springs W/B on-ramp to N/B Connector.	3,630	3,500	3,100	3,250	3,100	2,650	2,700	2,700	2,400	2,600
0030698	US95, Maine St, off-ramp from US-93 N.	520	470	540	430	460	520	540	620	640*	540
0030699	US95, Maine St, N/B on-ramp of the RxR Pass Intch (from US-95 to US-95/93 NB).	3,745	3,480*	4,100	4,350	4,700	5,400	5,700	6,000	5,600	5,000
0030700	US95, Maine St, N/B off-ramp of the Valley View Bl Intch 'Exit 77'.	6,700	6,300	6,500	6,500*	6,500*	4,600*	6,500	6,500	5,900	6,300
0030701	US95, N/B on-ramp of the Valley View Bl Intch 'Exit 77'.	7,500	7,420	7,800	7,800*	7,800*	6,300*	6,500	6,500	5,500	6,800
0030702	US95, S/B off-ramp of the Valley View Bl Intch 'Exit 77'.	8,980	7,700	8,200	7,950	7,950*	6,300	6,950	6,900	5,500	6,800
0030703	US95, S/B on-ramp of the Valley View Bl Intch 'Exit 77'.	4,600	4,320	5,100	5,050	5,050*	4,600	5,600	5,600	4,900	5,000
0030704	IR215, W/B on-ramp of the Warm Springs-Airport Co Intch from W/B Warm Springs Rd.	5,805	5,800	6,200	6,550	6,900	6,750	7,100	6,750	7,100	6,800

* Data Adjusted or Estimated

Annual Average Daily Traffic Count Stations

County Name CLARK

Station	Route / Location	1999 AADT	2000 AADT	2001 AADT	2002 AADT	2003 AADT	2004 AADT	2005 AADT	2006 AADT	2007 AADT	2008 AADT
0030707	US95, Maine St, N/B off-ramp of the Jones Bl Intch 'Exit 79'	10,805	10,800*	11,000	11,600	10,600	10,600	9,600*	9,600*	9,400	9,900
0030708	US95, N/B on-ramp of the Jones Bl Intch 'Exit 79'	6,665	6,990*	6,800	7,450	8,150	6,650	6,150	6,100	5,800	5,700
0030709	US95, S/B off-ramp of the Jones Bl Intch 'Exit 79'	7,685	8,000	7,700	8,650	9,350	6,300	6,700	6,700	5,700	6,300
0030710	US95, S/B on-ramp of the Jones Bl Intch 'Exit 79'	10,005	11,000	11,000	11,500	10,700	11,300	9,600	9,600	7,200	8,500
0030711	SR595, Rainbow Bl, .2 mi N of Alta Dr.	55,100	55,200	54,000	53,000*	52,500	44,000	51,000	54,500	56,000	53,000
0030712	Decatur Bl, 200' S of Sunset Rd.				28,300	28,000	31,000	33,000*	34,500*	38,000*	36,000
0030713	US95, Maine St, .5 mi N of Lone Mtn Rd. (add 03-0177 N/B)	48,820	57,200*	67,780	74,150*	76,500*	90,000	94,000	99,000	101,000*	103,000
0030715	US95, Maine St, .1 mi S of the Craig Rd Intch.	70,220	76,600	85,680	90,550*	94,900*	104,000	117,000	118,000	117,000*	122,000
0030716	US95, Maine St, 100' S of Cheyenne Av Intch 'Exit 83'.	97,035	102,600*	107,940	114,650	119,000	121,000	130,000	135,000	137,000	145,000
0030717	IR-15, btwn Speedway Exit '54' and Apex Rd Exit '58'. At MP CL 57	19,845	19,330*	20,460*	22,930*	23,000*	24,000*	24,000	22,100	23,000	20,000
0030718	US95, .3 mi S of Lake Mead Bl. Intch	116,250	122,000	123,940	129,800	137,000	137,000*	142,000*	147,000*	152,000*	159,000
0030719	US95, Maine St, 300' S of Summerlin/Rainbow Intch 'Exit 81'.	175,005	182,450	183,940*	185,750	187,000	184,000	182,000*	184,000*	186,000	198,000
0030720	US95, .4 mi N of the Ann Rd Intch.	27,600*	31,000	41,180*	46,050*	49,300*	58,500	70,500	76,500	78,000	84,000
0030721	SR599, Rancho Dr, North of Lone Mountain Rd. (add 03-0018 & 177 for SB)	16,400	16,800	16,800*	19,050	19,050*	19,600	21,000*	20,100*	19,000	19,000
0030722	US95, N/B on-ramp of the Rainbow/Summerlin Intch from Rainbow Bl	12,230	13,900	13,000	14,700	17,200	17,200*	10,700	11,600	12,000	11,000
0030723	Statz St, .1 mi N of Owens Av.	2,200	2,300	2,200	2,200*	2,150	2,250	2,450	2,350	2,400	2,100
0030724	Owens Av, .4 mi W of Hollywood Bl.	3,900	4,400	4,500	4,400*	4,500*	4,900	5,800	4,950	5,700	5,500
0030727	IR215, E/B on-ramp of the Warm Springs-Airport Co Intch.	12,155	17,400	18,000	20,500	20,400	20,200	20,300	21,000	21,000	19,000
0030728	IR15, Btwn the Saint Rose Pkwy Intch & the Silverado Ranch/Gomer Intch.	36,620	40,700	42,900	45,890*	47,000*	54,000	58,500	62,500		55,000
0030729	IR15, 0.1 mi N of the Glendale Intch 'Exit 91' 500' N of MP-92.0	15,975	17,800	18,450	19,150*	18,200	19,500*	20,400	20,700	22,000	19,000

* Data Adjusted or Estimated

Annual Average Daily Traffic Count Stations

County Name CLARK

Station	Route / Location	1999 AADT	2000 AADT	2001 AADT	2002 AADT	2003 AADT	2004 AADT	2005 AADT	2006 AADT	2007 AADT	2008 AADT
0030731	IR15, N/B on-ramp of the Charleston Bl Intch 'Exit 41'.	7,085	8,500	8,000*	9,900	8,800	9,350	9,450	9,200	8,800	9,200
0030733	SR582, Boulder Hw, .2 mi N of Gibson Rd.	30,200	31,000	31,000*	31,000*	31,000*	32,000	34,500	33,500	31,000	27,000
0030734	SR147, Lake Mead Bl, .4 mi E of Los Feliz St.	3,450	3,000	3,000	2,750	2,750	2,750	2,600	2,750	2,300	1,900
0030735	SR573, Craig Rd, 200' E of US-95 Ex.	29,500	29,000	28,000	30,500	34,500	31,500	31,500	34,500	33,000	33,000
0030736	SR574, Cheyenne Av, .1 mi W of SR-610 (Lamb Bl).	14,000	14,300	18,000	19,800	19,800	20,300	19,500	20,900	20,000	18,000
0030738	SR596, Jones Bl, 1000' S of Edna Av.	30,000	29,800	29,800*	29,100*	31,000*	33,500	32,500	34,000	33,000*	31,000
0030739	SR596, Jones Bl, .1 miles S of O'Bannon Dr.	29,600	26,700	28,900	28,200	28,300	29,300	31,500	29,300	25,000	24,000
0030740	Warm Springs Rd, .2 mi E of SR-607 (Eastern Av).	32,000	30,500	25,000	27,600	28,000*	29,600	29,400	28,900	27,000	24,000
0030741	Buchanan Bl, 300' S of Adams Bl.	5,550	6,000	6,100	6,050	5,500	5,400	5,450	5,200	5,100	4,800
0030742	Buchanan Bl, 300' S of Club House Dr in Boulder City.	2,400	2,600	2,500	2,900	2,750	2,800*	2,300	2,150	2,100	1,800
0030743	Georgia Av, .1 mi S of Adams Bl in Boulder City.	2,300	3,200	3,200*	3,350	3,350	3,350	3,050	3,150	3,200	2,900
0030745	College Dr, .1 mi N of Horizon Dr in Henderson.	5,950	6,300	7,300	7,550	9,600*	7,500	8,450	7,800	7,400	7,400
0030746	West Cliff Dr, .1 mi E of Durango Dr.	8,150	9,000	9,200	9,400	11,800*	9,250	7,200	7,350	6,700	6,100
0030750	IR215, W/B off-ramp to Stephanie St.		1,000	2,000	2,400*	2,500	1,650	2,500	4,800	5,400	5,500
0030751	SR574, Cheyenne Av, 100' E of off-ramp to US-95.	47,100	45,000	45,500*	46,500	46,500	45,000	46,000	44,500	43,000	43,000
0030752	SR574, Cheyenne Av, 100' W of Michael Wy.	28,300	27,700	28,000	30,500	31,000	31,000	32,500	33,000	32,000	32,000
0030753	Lake Mead Bl, 100' E of Rainbow Bl.	30,800	32,000	29,000	32,200*	32,200*	28,500	29,000	29,900	30,000	28,000
0030754	Lake Mead Bl, 100' W of Michael Wy.	28,500	27,500	25,000	27,800	25,500*	26,200	26,800	27,900	28,000	24,000
0030755	Lake Mead Bl, 100' W of Valley Dr.	24,900	25,200	24,000	23,500	23,100	22,700	22,100	23,500	23,000	19,000
0030756	Washington Av, 100' E of Mojave Rd.	13,700	15,600	15,600*	15,600*	17,100	18,700	20,400	19,200	20,000	16,000
0030757	Washington Av, 100' E of Sandhill Rd.	10,300	14,000	13,000	13,000*	14,500	15,700	17,400	17,100	18,000	15,000
0030758	Washington Av, .1 mi W of SR-612 (Nellis Bl).	5,600	7,400	7,800	7,800*	7,950	8,700	9,300*	9,700*	11,000	8,800
0030759	Spring Mountain Rd, 200' W of Torrey Pines Dr.	23,200	24,200	26,000	28,300	25,700	27,900	27,700	29,200	30,000	28,000
0030761	SR607, Eastern Av, btwn Maule Av & Helm Dr.	33,600	34,000	34,000	35,500	36,000	36,000	40,500	41,500	42,000	41,000
0030762	SR607, Civic Center Dr, btwn Robindale Rd & Buckboard Ln.	27,400	28,900	28,000	27,700	31,400*	34,500	35,500	38,000	38,000	37,000
0030763	Pecos Rd, 150' N of Patrick Ln.	32,200	31,000	26,000	28,700	29,300*	30,500	32,500	33,000	32,000	27,000

* Data Adjusted or Estimated

Annual Average Daily Traffic Count Stations

County Name CLARK

Station	Route / Location	1999 AADT	2000 AADT	2001 AADT	2002 AADT	2003 AADT	2004 AADT	2005 AADT	2006 AADT	2007 AADT	2008 AADT
0030764	Pecos Rd, .1 mi N of Smoke Tree Ln.	25,400	25,400	22,000	25,000	25,400	26,100	27,900	26,700	25,000	22,000
0030766	Koval Ln, .25 S of SR-592 (Flamingo Rd).	29,500	29,500*	31,000	30,000	29,700*	34,000	34,000	36,500	36,000	32,000
0030767	Antelope Wy, 300' N of Alta Dr.		4,100	3,600	4,100	3,750*	4,400	3,900	3,550	3,700	3,300
0030770	Swenson St, 400' N of Demet Dr.	29,000	29,000*	29,000*	29,000*	29,100*	31,000*	33,000*	31,500*	26,000*	28,000
0030772	Swenson St, 300' N of SR-583 (Tropicana Av).	25,200	23,600	26,000	25,000	26,300	28,200	29,600	28,500	25,000	27,000
0030773	Swenson St, 600' S of SR-592 (Flamingo Rd).	20,500	19,000	20,000	18,700	20,200	22,500	24,400	24,300	22,000	20,000
0030774	Swenson St, 200' N of SR-592 (Flamingo Rd).	15,900*	17,100	17,000	17,800	17,100	17,000*	20,900	19,800	18,000*	16,000
0030775	Swenson St, 100' S of Sierra Vista Dr.	21,500	18,000	18,000	22,600	19,600	19,600*	22,000	20,900	18,000	18,000
0030776	Joe W Brown Dr, 100' N of Desert Inn Rd.	15,200*	15,700	15,700*	19,300	15,100	15,700	18,600	15,500	15,000	14,000
0030777	SR146, Saint Rose Pk, .7 miles E of Eastern Av.	13,600	11,700	10,500	13,500*	31,100	31,000*	42,500	38,000	39,000*	37,000
0030779	US95, N/B on-ramp of the Charleston Bl Intch 'Exit 72'.	16,590	16,700*	17,000	17,600*	17,100	18,000	18,100	16,900	17,000	18,000
0030780	US95, N/B on-ramp of the Las Vegas Bl Intch 'Exit 75-B'.	8,085	8,100*	8,200	8,100*	8,600	8,650	7,800*	8,600*	8,200	8,300
0030781	US95, S/B off-ramp of the Las Vegas Bl Intch 'Exit 75-B'.	7,695	7,700*	7,400	7,400*	8,050	8,600*	7,750	7,550	7,400	7,500
0030782	US95, S/B on-ramp of the Las Vegas Bl Intch 'Exit 75-B'.	10,680	9,000	8,000	7,900	8,050	8,550	7,900	8,350	8,300	7,600
0030783	US95, N/B off-ramp of the Las Vegas Bl Intch 'Exit 75-B' 150' S of Las Vegas Bl.	10,060	8,700	8,800	9,000	9,000	8,600*	7,900*	8,950*	8,900	8,500
0030784	US95, Maine St, btwn the Las Vegas Bl Intch 'Exit 75-B' & the Eastern Intch Av 'Exit 73'.	143,125	148,200*	146,300*	151,700*	158,000	156,000	161,000	162,000	155,000	156,000
0030785	US95, N/B on-ramp of the Eastern Av Intch 'Exit 73' 50' S of US-95.	15,435	16,800	16,000	16,500*	17,200	16,800	15,500	18,100	16,000	17,000
0030786	US95, S/B off-ramp of the Eastern Av Intch 'Exit 73' 300' S of US-95.	14,160	16,100	17,000	17,600	16,600	16,600	17,100	16,700	16,000	17,000
0030787	US95, S/B on-ramp of the Eastern Av Intch 'Exit 73' 200' N of US-95.	4,680	4,900	4,900	5,100	5,350	5,550	5,500	5,750	5,400	5,200
0030788	US95, N/B off-ramp of the Eastern Av Intch 'Exit 73' 300' N of US-95.	5,010	5,900	5,900	6,000	6,500	6,500*	6,200	6,550	6,800	6,400
0030789	US95, Maine St, .5 mi S of Eastern Intch.	123,220	126,100*	124,100*	128,700*	136,000*	137,000*	139,000*	140,000*	137,000	136,000

* Data Adjusted or Estimated

Annual Average Daily Traffic Count Stations

County Name CLARK

Station	Route / Location	1999 AADT	2000 AADT	2001 AADT	2002 AADT	2003 AADT	2004 AADT	2005 AADT	2006 AADT	2007 AADT	2008 AADT
0030790	SR607, Civic Center Dr, 200' N of the Eastern Av Intch 'Exit 73' of US-95.	49,600	53,000	53,000*	53,000*	50,900*	53,000	51,000*	54,500*	50,000*	47,000
0030791	US95, S/B off-ramp of the Charleston Bl Intch 'Exit 72'.	14,575	14,800	15,000	16,500	16,500	16,800	16,800	16,600	17,000*	16,000
0030792	IR15, S/B off-ramp of the Flamingo Rd Intch 'Exit 38' to E/B Flamingo Rd	14,095	14,000*	14,000*	14,400*	14,600	15,000	16,200	13,500	13,000	13,000
0030795	Charleston Bl, 400' E of N/B ramps of US-95.	67,000	68,000	68,000	67,000*	71,000*	74,500	77,000	75,000	73,000	74,000
0030796	Laughlin Bridge, Nevada side of the Bridge.	39,000	38,000	38,500*	37,000	41,200*	41,000	37,500	39,000	36,000	34,000
0030797	SR582, Boulder Hw, .2 mi S of the IR-515 ramp.	42,600	42,000	41,000	41,000	41,100*	45,000*	48,000	49,000	51,000*	46,000
0030798	US95, Maine St, btwn Boulder Highway & the Flamingo Rd Intch 'Exit 69'.	120,290	123,100*	120,500*	124,300*	132,300*	131,000*	130,000*	137,000*	134,000	134,000
0030799	US95, btwn Boulder Highway & the Charleston Bl Intch 'Exit 72'.	120,295	123,700*	122,100*	124,400*	133,400*	134,000*	135,000*	139,000*	136,000	135,000
0030800	US95, N/B off-ramp of the Charleston Bl Intch 'Exit 72'.	13,485	13,900	14,000	14,200	14,700	15,100	14,300	15,100	15,000	15,000
0030801	US95, S/B on-ramp of the Charleston Bl Intch 'Exit 72'.	14,755	15,200	16,000	15,600	16,200	16,700	16,000	17,600	18,000	17,000
0030802	IR15, S/B on-ramp of the Craig Rd Intch from W/B Craig Rd 'Exit 48'.	10,150	9,000	9,300	9,300	9,050	9,400	9,150	8,150	7,200	6,900*
0030803	US95, N/B on-ramp of the Boulder Highway Intch 'Exit 70'.	10,500	11,300	11,000	10,500	10,800	11,200	12,800	11,700	11,000	11,000
0030804	US95, N/B off-ramp of the Boulder Highway Intch 'Exit 70'.	9,500	10,000	10,000*	10,800	9,750	9,700	9,250	10,500	10,000	10,000
0030805	US95, S/B on-ramp of the Boulder Highway Intch 'Exit 70'.	10,435	10,900	9,400	9,900	10,700	10,200	10,100	10,700	11,000	11,000
0030806	US95, S/B off-ramp of the Boulder Highway Intch 'Exit 70'.	9,440	10,200*	10,000	10,300	10,700	11,200	11,600	11,100	11,000	11,000
0030807	US95, N/B on-ramp of the Tropicana Av Intch 'Exit 37'.	16,330	16,500	16,000	15,600	16,800	16,400	16,400	16,400	16,000	16,000
0030808	US95, N/B on-ramp of the Flamingo Rd Intch 'Exit 38' from W/B Flamingo Rd.	3,110	3,200*	3,200*	2,900	2,850	2,500	1,900*	2,050*	3,000	2,700

* Data Adjusted or Estimated

Annual Average Daily Traffic Count Stations

County Name CLARK

Station	Route / Location	1999 AADT	2000 AADT	2001 AADT	2002 AADT	2003 AADT	2004 AADT	2005 AADT	2006 AADT	2007 AADT	2008 AADT
0030809	US95, S/B off-ramp of the Flamingo Rd Intch 'Exit 38'.	10,105	10,300*	9,900	10,000	9,850	9,600	9,050	9,400	9,300	8,900
0030810	US95, S/B on-ramp of the Flamingo Rd Intch 'Exit 38' from W/B Flamingo Rd.	1,775	1,750*	2,400	2,250	2,300	2,400	2,150	2,550	2,800	2,400
0030811	US95, Maine St, N/B on-ramp of the Flamingo Rd Intch 'Exit 38' from E/B Flamingo Rd.	6,800	6,900	6,900	6,650	6,650	5,950	6,200	5,750	5,600	5,500
0030812	US95, S/B on-ramp from E/B Flamingo Rd Intch 'Exit 38'.	7,300	7,000	6,500	6,600	6,800	7,350	6,800	7,100	7,300	6,700
0030813	US95, N/B off-ramp of the Flamingo Rd Intch 'Exit 38'.	9,450	9,000	8,600	8,750	8,800	9,300	9,200	9,750	9,900	9,100
0030814	US95, btwn the Flamingo Rd Intch 'Exit 38' & the Tropicana Av Intch 'Exit 37'.	118,800	120,450*	118,000*	122,350*	130,900*	132,000*	134,000*	141,000*	138,000*	134,000
0030815	US95, S/B off-ramp of the Tropicana Av Intch 'Exit 37'.	16,165	16,500	16,000*	16,200	16,700	17,000	16,900	17,100	16,000	16,000
0030817	US95, N/B off-ramp of the Tropicana Av Intch 'Exit 68'.	7,710	7,300	6,600*	6,600*	6,650	7,450	7,000	7,150	6,700	6,700
0030818	US95, S/B on-ramp of the Tropicana Av Intch 'Exit 68'.	7,575	7,000	6,400	6,400	6,600	7,150	6,900	7,250	6,900	6,700
0030819	US95, Maine St, btwn the Tropicana Rd Intch 'Exit 68' & Russell Rd Intch 'Exit 65'.	101,590	101,750*	100,000	103,550*	110,000	114,000	115,000	122,000	120,000	117,000
0030820	US95, N/B on-ramp of the Russell Rd Intch 'Exit 65'.	9,935	10,000	11,000	10,900	11,700	12,200	12,300	11,200	11,000	10,000
0030821	US95, N/B off-ramp of the Russell Rd Intch 'Exit 65'.	4,045	3,700	3,700	4,000*	4,480*	4,800	4,400	6,000	7,100	7,000
0030822	US95, S/B on-ramp of the Russell Rd Intch 'Exit 65'.	4,080	3,650	3,800	4,150	4,650	4,800	4,500	5,850	7,200	7,200
0030823	US95, S/B off-ramp of the Russell Rd Intch 'Exit 65'.	9,315	9,500*	11,000	8,900	11,700*	12,200	12,300	11,500	11,000	11,000
0030825	US95, btwn Russell Rd Intch and the Sunset Rd Intch.			84,500*	91,900*	95,700*	99,500*	99,000*	111,000*	111,000	111,000
0030826	US95, N/B on-ramp of the Sunset Rd Intch 'Exit 64'.	14,165	14,800*	15,000	14,900	13,900	16,900	17,400	13,700	13,000	12,000
0030827	US95, Maine St, N/B off-ramp of the Sunset Rd Intch 'Exit 64'.	8,595	8,300*	7,700	7,900	7,900*	10,500	11,000*	11,200*	13,000	12,000
0030828	US95, S/B off-ramp of the Sunset Rd Intch 'Exit 64'.	14,300	14,900	15,000	15,100	15,000	17,100	16,100	13,100	14,000	13,000
0030829	US95, S/B on-ramp of the Sunset Rd Intch 'Exit 64'.	9,520	9,000	10,900	11,300	7,850*	10,900	10,100	11,900	14,000	13,000

* Data Adjusted or Estimated

Annual Average Daily Traffic Count Stations

County Name CLARK

Station	Route / Location	1999 AADT	2000 AADT	2001 AADT	2002 AADT	2003 AADT	2004 AADT	2005 AADT	2006 AADT	2007 AADT	2008 AADT
0030830	Sunset Rd, W of the Sunset Rd/W of Galleria Mall Rd.	47,000	44,000*	44,000*	42,000	41,500	48,000	50,000*	48,500*	32,000	28,000
0030831	IR515, btwn the Sunset Rd Intch 'Exit 64' & the Auto Show Intch 'Exit 61'.	80,115	77,200*	73,100*	81,100*	82,600*	87,500*	88,000*	101,000*	113,000	110,000
0030832	US95, Maine St, N/B on-ramp of I-215 Henderson Intch from W/B Lake Mead.	15,645	15,700	15,000	16,400*	16,600	19,000*	19,000*	11,000*	11,000	11,000
0030833	US95, S/B off-ramp to WB I-215	16,875	17,500	18,000	17,500*	17,500*	19,000*	19,000*	19,000*	19,000	20,000
0030834	SR564, Lake Mead Dr, .2 mi E of the N/B ramps of the I-215 Henderson Intch 'Exit 61'.	49,200	46,500*	46,000	46,000*	49,000*	49,000*	45,000*	55,500*	58,000	59,000
0030835	Paradise Rd, .2 mi N of SR-592 (Flamingo Rd).	35,000*	37,200	36,800	37,500	34,000	40,000*	36,000*	40,500*	35,000	33,000
0030837	SR592, Flamingo Rd, 750' W of SR-606 (Maryland Pk).	61,700	64,500	62,000	63,500	63,300	86,500	67,000	65,500	64,000	63,000
0030839	SR592, Flamingo Rd, .1 mi E of the IR-515 Flamingo Rd Intch 'Exit 69'.	32,100	35,000	34,500*	36,000	37,100*	36,500	35,000	38,500	38,000	36,000
0030840	IR-15, I-15, btwn the Primm Intch 'Exit 1' & the Jean Intch 'Exit 12'	35,195	38,200	38,540	41,650*	41,600*	45,500	44,000	46,500	46,500*	40,000*
0030842	IR15, .9 mi S of the St Rose Pk. Intch 'Exit 27'.	37,535	40,500	42,050	43,700	43,800*	49,000	48,000*	50,500*	46,000*	44,000
0030843	IR15, btwn the I-215 Intch & the Hollywood-Speedway Intch'Exit 54'.	21,730	22,600	24,320	27,500	27,300*	31,000	33,500	33,000	34,000	31,000
0030844	IR15, btwn the Valley of Fire Intch 'Exit 75' & the Ute Intch 'Exit 80'.	15,800	16,700*	17,890*	18,600*	18,000*	19,500*	20,000	20,000	20,000	19,000*
0030845	IR15, btwn the Ute Intch 'Exit 80' & Byron Intch 'Exit 84'	15,790	16,700*	17,880*	18,600*	18,100*	19,500*	19,800	20,000	20,000	19,000
0030846	IR15, 1 mi S of Moapa Intch 'Exit 90'.	15,790	16,700*	17,880*	18,600*	18,100*	19,500*	19,600	20,000	20,000	18,000
0030847	IR15, btwn the Moapa Intch 'Exit 90' & the Glendale Intch 'Exit 91'.	14,250	15,700*	16,550*	17,120*	16,000*	17,500*	18,200*	21,100*	21,000*	19,000*
0030848	IR15, btwn the W Mesa Rest Area & Carp-Elgin Intch 'Exit 100'.	14,205	15,800*	16,580*	17,080*	15,900	16,500	17,700	18,100	19,000	17,000
0030849	IR15, S/B off-ramp of the Carp-Elgin Intch 'Exit 100'.	14,195	15,800*	16,570*	17,070*	16,000	16,500	18,000	18,100	19,000	17,000
0030850	IR15, btwn the E Mesa Intch 'Exit 109' & Riverside-Bunkerville Intch 'Exit 112'.	14,285	15,800*	16,630*	17,000*	16,100	16,500	18,500	18,600	20,000	17,000

* Data Adjusted or Estimated

Annual Average Daily Traffic Count Stations

County Name CLARK

Station	Route / Location	1999 AADT	2000 AADT	2001 AADT	2002 AADT	2003 AADT	2004 AADT	2005 AADT	2006 AADT	2007 AADT	2008 AADT
0030851	US95, Maine St, .8 mi N of SR-163 (Laughlin-Davis Dam Hw).	5,600	6,200	6,700	7,700*	7,700	8,000	8,500	8,750	9,300	8,100
0030852	IR215, 1.3 mi W of Gibson Rd.	24,500	36,500*	43,000*	71,670*	71,500*	57,000	60,000*	102,000*	119,000*	118,000
0030853	US95, Maine St, N/B off-ramp of the Rainbow/Summerlin Intch to Rainbow Bl	2,680	2,780	2,500	2,450	2,450*	2,450*	8,500	9,000	8,400	8,400
0030854	US95, N/B on-ramp from Summerlin PK (EB flyover)	6,655	5,800	5,500	5,350	5,350*	5,350*	10,100	12,900	14,000	15,000
0030855	US95, S/B off-ramp of the Rainbow/Summerlin Intch 'to W/B Summerlin Pk.	8,185	9,100	10,000	10,000*	13,400	15,000*	12,600	15,300	16,000	15,000
0030856	US95, S/B off-ramp of the Rainbow/Summerlin Intch to Rainbow Bl	9,560	9,500	8,500	9,200	10,400	11,000*	9,050	10,600	10,000	10,000
0030857	US95, S/B on-ramp of the Rainbow/Summerlin Intch from E/B Summerlin Pk.	32,660	34,200	34,200*	33,500	33,500	33,500*	29,500	34,500	32,000	33,000
0030858	Summerlin Pk, E/B off-ramp of Summerlin Pk to Rainbow Bl	6,970	8,500	9,000	8,700	8,700*	8,700*	3,850	2,750	2,600	2,500
0030859	Stewart St, .1 mi E of Nellis Bl.	8,600	12,700	13,000	12,700*	12,900*	14,300	14,900	15,900	17,000	15,000
0030860	Christy Ln, 350' N of Washington Av.	3,050	2,700	2,700*	2,700*	3,600	4,000	4,200	4,450	4,300	3,800
0030861	IR215, W/B on-ramp from Stephanie St.		7,600	11,000	13,100	15,700	20,300	19,100	14,700	15,000	14,000
0030862	Rainbow Bl, S of the Rainbow-Summerlin Intch 'Exit 81A' & N of Westcliff Dr.	61,650	62,000*	61,000	58,500	60,800	60,800*	61,000*	64,500*	63,000*	60,000
0030864	US95, S/B on-ramp of the Rainbow/Summerlin Intch from S/B Rainbow Bl	3,320	3,600	3,100	3,200	2,950	3,900	3,800*	11,500*	10,000*	10,000
0030865	US95, Maine St, N/B off-ramp of the Rainbow/Summerlin Intch to WB Summerlin Pk. (Summerlin Flyover)	34,590	37,700	37,700*	37,000	37,100*	37,000*	36,000*	34,500*	36,000	34,000
0030866	Summerlin Pk, .1 mi W of Rampart Bl	35,500	43,500	47,000	50,000	50,000	47,500	50,000	52,500	51,000*	48,000
0030867	SR562, Sunset Rd, .2 miles E of Gibson Rd.	24,800	24,800*	24,800*	24,800*	20,600	23,600	25,200	22,700	23,000	23,000
0030868	SR604, Las Vegas Bl, btwn the IR-215 Intch & Sunset Rd.	26,300	28,300	31,000	31,500	31,500	38,500	42,000	45,000	40,000*	40,000
0030869	IR215, E/B on-ramp from Pecos Rd.		7,300	9,800	10,600	10,600*	8,300	10,700	13,300	15,000	15,000
0030870	Fogg Dr, 50' N of Charleston Bl.					3,400	3,200	3,900	3,550	4,100	3,200

* Data Adjusted or Estimated

Annual Average Daily Traffic Count Stations

County Name CLARK

Station	Route / Location	1999 AADT	2000 AADT	2001 AADT	2002 AADT	2003 AADT	2004 AADT	2005 AADT	2006 AADT	2007 AADT	2008 AADT
0030871	US95, S/B on-ramp of the Cheyenne Av Intch 'Exit 83'.	20,000	20,000	19,000	20,500	21,300	18,300	17,800	17,300	17,000	18,000
0030872	US95, N/B off-ramp of the Cheyenne Av Intch 'Exit 83'.	19,130	19,100	17,060	17,900	19,200	15,700	17,400	16,700	18,000	17,000
0030873	US95, N/B on-ramp of the Cheyenne Av Intch 'Exit 83'.	6,180	6,500	7,100	7,350	8,350	8,350	8,500	8,300	8,200*	7,800
0030874	US95, S/B off-ramp of the Cheyenne Av Intch 'Exit 83'.	6,135	6,600	6,700	6,950	8,050	8,050	8,500	8,250	8,100	7,800
0030875	US95, S/B off-ramp of the Craig Rd Intch 'Exit 85'.	2,585	3,100	3,500	4,400	4,650	4,750	5,100	5,100	5,000	5,000
0030876	US95, S/B on-ramp of the Craig Rd Intch 'Exit 85'.	14,365	13,800	13,000	14,900	15,900	14,200	14,600	15,000	15,000	15,000
0030877	US95, N/B off-ramp of the Craig Rd Intch 'Exit 85'.	12,560	12,300	12,000*	10,900	11,800	12,600	10,900	14,000	14,000	14,000
0030878	US95, N/B on-ramp of the Craig Rd Intch 'Exit 85'.	2,940	3,600	3,600*	5,000	5,500	5,400	5,500	5,700	5,600*	5,300
0030879	IR215, W/B on-ramp to N/B IR-15 from Las Vegas Bl.	4,100	4,700	4,800	4,800*	5,200	5,300	5,850	6,450	8,300	8,400
0030880	US95, Maine St, N/B off-ramp of the Wagon Wheel Dr Intch 'Exit 56' to Wagon Wheel Dr.	470	520	450	560	630	770	840	850	890	740
0030881	US95, S/B on-ramp of the Wagon Wheel Dr Intch 'Exit 56' from Wagon Wheel Dr.	335	330	340	430	450	540	690	570	610	520
0030882	US95, N/B off-ramp of the Wagon Wheel Dr Intch 'Exit 56' from US-95 to Boulder Hw.	2,900	3,070	2,700	2,900	2,750	2,950	3,050	3,000	3,000	2,800
0030883	US95, S/B on-ramp of the Wagon Wheel Dr Intch 'Exit 56' from Boulder Hw to IR-515.	3,465	3,560	3,560*	3,050	3,050*	3,300	3,400*	3,300*	3,300	3,000
0030884	US95, S/B off-ramp of the Wagon Wheel Dr Intch 'Exit 56' to Wagon Wheel Dr.	2,120	2,180	2,300*	2,650	3,450	4,400	5,600	6,200	6,900	6,500
0030885	US95, N/B on-ramp of the Wagon Wheel Dr Intch 'Exit 56' to US-95.	1,905	2,200	2,200	2,100	3,980*	4,200	5,250	6,000	6,900	6,400
0030886	Wagon Wheel Dr, E of the N/B on-ramp to US-95.	4,900	4,900	5,000	5,750	7,200	9,250	10,600	11,100	12,000	11,000
0030887	SR171, Airport Co, N of IR-215.	57,100	86,800	81,200*	91,400*	92,300*	94,750*	103,000	107,400	109,000	102,000*
0030888	Dawson Av, W of the S/B ramps of the Wagon Wheel Dr Intch 'Exit 56'.	1,450	1,450*	1,450*	1,850	2,450	3,300	5,150	6,850	7,400*	7,600
0030889	Wagon Wheel Dr, 10' W of Appaloosa Rd.	4,700	5,150	4,400	5,000	5,000	5,650	5,550	5,650	5,800	5,500

* Data Adjusted or Estimated

Annual Average Daily Traffic Count Stations

County Name CLARK

Station	Route / Location	1999 AADT	2000 AADT	2001 AADT	2002 AADT	2003 AADT	2004 AADT	2005 AADT	2006 AADT	2007 AADT	2008 AADT
0030890	SR582, Boulder Hw, .1 miles S of Magic Wy.	7,900	9,350	9,350*	8,750	10,300*	10,800	12,400*	13,100*	13,000*	9,400
0030893	SR582, Boulder Hw, .5 miles N of Horizon Dr.	19,400	20,200	18,000	18,100	18,300	20,900	21,400	20,700	22,000	21,000
0030894	US95, S/B on-ramp from WB Lake Mead	5,310	8,490*	10,000	11,200	12,300	11,000*	10,000*	1,100*	1,200	1,400
0030895	US95, Maine St, N/B off-ramp of I-215 Henderson Intch to EB Lake Mead and WB I-215 (before the ramps split)	4,705	8,360*	7,900	10,500	11,100	11,000*	12,000*	17,400*	20,000	21,000
0030896	US95, btwn the Lake Mead Dr Intch 'Exit 61' & Horizon Dr Intch 'Exit 59'.	57,700	60,850*	58,000	68,900	71,900	70,000	73,000	87,500	92,000	91,000
0030897	US95, S/B off-ramp of the Horizon Dr Intch 'Exit 59'.	9,550	10,700	9,700	11,650	11,800	12,200	11,500	16,000	17,000	16,000
0030898	US95, S/B on-ramp of the Horizon Dr Intch 'Exit 59'.	1,225	1,250	1,300	1,350	1,400	2,950	3,800	2,450	2,500	2,400
0030899	US95, N/B off-ramp of the Horizon Dr Intch 'Exit 59'.	1,315	1,350	1,400	1,400	1,400	2,850	2,800	2,050	1,900	1,800
0030900	US95, N/B on-ramp of the Horizon Dr Intch 'Exit 59'.	10,005	10,800	9,800*	11,900	11,900	12,400	13,300	16,900	18,000	18,000
0030901	Horizon Dr, E of the N/B ramps of IR-515.	22,700	23,800	25,000	26,200	25,500*	31,500	32,000*	31,000*	31,000	31,000
0030903	US95, S/B off-ramp of the College Dr Intch 'Exit 57'.	3,530	4,200	4,600	5,200	4,650	4,650	4,600	5,750	6,400	6,400
0030904	US95, S/B on-ramp of the College Dr Intch 'Exit 57'.	700	800	900	1,070	1,100	1,350	1,700	1,700	1,800	1,800
0030905	US95, N/B on-ramp of the College Dr Intch 'Exit 57'.	3,435	4,100*	4,000	4,600	4,250	4,550	4,650	5,150	5,900	5,800
0030906	US95, N/B off-ramp of the College Dr Intch 'Exit 57'.	830	950	950	1,100	1,250	1,450	1,700	1,850	2,100	1,900
0030908	College Dr, .1 mi N of the N/B ramps IR-515.	8,700	9,650	9,650*	10,000*	10,300*	12,100	12,800	13,800	15,000	14,000
0030909	US95, Between the College Dr. Intch. & the Wagon Wheel Dr. Intch.	35,150	35,400	34,450	40,470	43,500	44,500	48,000	50,500	52,000	51,000
0030910	SR582, Boulder Hw, N of Railroad Pass Intch (on hil, access from NB).	38,295	38,150*	38,975	39,680*	40,900*	43,000*	44,000*	43,000*	44,000	42,000
0030911	SR562, Sunset Rd, 400' W of Valle Verde Dr.	38,400	36,600	33,000	31,500	31,000	34,500	34,000	34,000	32,000	25,000
0030912	US95, Maine St, btwn College Dr Intch 'Exit 57' & Horizon Dr Intch 'Exit 59' at the College Dr overhead sign.	40,685	41,950*	41,200	48,100	50,500	51,000*	55,000	58,500	61,000	59,000
0030913	SR595, Rainbow Bl, 150' N of Endora Dr.	46,800	49,500	43,000	52,000	51,600*	49,000	55,500	56,500*	56,000	52,000
0030914	SR604, Las Vegas Bl, 200' S of Oquendo Rd.	41,000	42,500	43,000	46,000	49,000	61,500	58,000	61,000	59,000	59,000
0030915	SR596, Jones Bl, .2 miles S of Harmon Av North of Tropicana Av.	24,700	26,600	26,700	25,800	30,500	34,000	34,000	37,000	35,000*	34,000

* Data Adjusted or Estimated

Annual Average Daily Traffic Count Stations

County Name CLARK

Station	Route / Location	1999 AADT	2000 AADT	2001 AADT	2002 AADT	2003 AADT	2004 AADT	2005 AADT	2006 AADT	2007 AADT	2008 AADT
0030916	SR596, Jones Bl, N of Flamingo Rd , 100' S of Viking Rd.	28,600	29,200	29,000	30,300	33,500	37,500	35,500	38,000	36,000	35,000
0030917	US95, N/B off-ramp of the Lake Mead Bl Intch 'Exit 82' to E/B Lake Mead Bl.	2,945	2,900	2,600	2,400	2,600	2,600*	2,950	3,950	4,400	4,100
0030918	US95, S/B on-ramp of the Lake Mead Bl Intch 'Exit 82' from E/B Lake Mead Bl.	11,155	11,400	9,900	9,900*	10,300	10,500	9,800	9,600	9,700	9,800
0030919	US95, S/B loop on-ramp of the Lake Mead Bl Intch 'Exit 82' from W/B Lake Mead Bl.	6,180	6,500	6,000	6,000*	7,600*	5,050	5,000	5,850	6,200	6,000
0030920	US95, N/B loop off-ramp of the Lake Mead Bl Intch 'Exit 82' to W/B Lake Mead Bl.	10,085	10,300*	9,500	9,800	11,900	12,000*	8,950	8,900	10,000	10,000
0030921	US95, N/B on-ramp of the Lake Mead Bl Intch 'Exit 82' from Rainbow Bl.	5,795	5,600	5,700	6,350	7,100	7,900	7,550	8,400	8,000	7,700
0030922	US95, S/B off-ramp of the Lake Mead Bl Intch 'Exit 82' to Rock Springs Dr.	5,355	6,100	6,300	6,600	7,200	7,100	7,450	7,900	7,400	8,000
0030923	IR15, Tropicana Av Intch 'Exit 37' Flyover ramp .3 mi S of the S/B off-ramp.	21,600	22,000*	21,000	20,700	20,700*	22,200	20,900	20,200	22,000	22,000
0030924	Alta Dr, 200' E of Lorenzi St.	11,400	10,000	12,000	12,000*	10,100	11,300	11,000	11,000	11,000	8,600
0030925	SR163, Davis Dam Rd, .6 mi W of Casino Dr.		5,230	5,800*	7,900	7,750	7,850*	11,200	11,100	11,000	10,000
0030926	Arville St, 400' N of SR-589 (Sahara Av).	9,450	8,400	8,900	9,200	9,150	10,400	10,300	10,500	10,000	9,500
0030927	Bonanza Rd, 200' E of Sloan Ln. (at Capaldi Dr.)	9,600	9,000	9,600	9,600*	10,200	10,700	10,500	9,150	9,800	9,100
0030928	Bonanza Rd, btwn Ute Ln & Hopi Ln East of Nellis Bl.	19,600	19,400	19,000	19,000*	19,200	20,700	21,200	19,100	20,000	18,000
0030929	Bruce St, 300' S of Stewart Av.	6,300	5,400*	5,500	5,500*	5,300	5,650	6,300	6,050	6,200	5,300
0030931	Center St, 300' S of Maple St.	5,600	5,600*	5,700	6,100	6,100*	5,550	5,650	5,350	5,100	5,100
0030932	College Dr, .1 mi S of the US-95 S/B ramps.	5,850	6,450	6,450*	8,950	9,000*	10,600	10,500	11,900	13,000*	12,000
0030933	IR215, btwn Pecos Rd & Green Valley Pk Intch.		76,200*	98,035*	106,850	119,000	113,000	124,000	136,000	144,000*	142,000
0030934	Convention Center Dr, 500' W of Paradise Rd.	14,200	10,200	11,000	11,000*	11,400*	12,700	12,500	10,600	10,000	11,000
0030935	E Desert Inn Rd, 100' E of Nellis Bl.	3,850	3,850*	4,600	5,350	5,400	5,750	11,100	10,200	9,300	8,800
0030936	Gibson Rd, .2 miles N of I-215	13,000	13,000*	14,000	23,200	22,000	22,000*	20,000*	21,100*	21,000	19,000
0030937	'H' St, btwn Jackson Av & Van Buren Av.	7,600	6,500	6,800	7,050	6,900	7,450	7,200	8,050	7,300	7,200

* Data Adjusted or Estimated

Annual Average Daily Traffic Count Stations

County Name CLARK

Station	Route / Location	1999 AADT	2000 AADT	2001 AADT	2002 AADT	2003 AADT	2004 AADT	2005 AADT	2006 AADT	2007 AADT	2008 AADT
0030938	IR215, W/B on-ramp from Green Valley Pk.		9,500	10,000	11,730	12,200	14,100	14,300	13,400	13,000	13,000
0030941	Dean Martin Dr, .5 mi N of SR-160 (Pahrump Vy Rd).	4,600	3,500	4,200	5,550	5,550*	6,000*	9,650	9,150	9,100	8,300
0030942	Karen Av, 100' E of Paradise Rd.	13,000	13,600	13,000	13,100*	11,700*	14,500	16,000*	14,200*	14,000	13,000
0030945	Losee Rd, .2 miles S. of Carey.	14,600	14,000	14,000*	14,000*	13,300*	13,400	15,700	17,700	20,000	17,000
0030947	Major Av, .1 mi S of Center St.	8,100	8,100*	8,900	8,550	8,700	8,700*	8,200	7,600	7,000	7,100
0030948	IR215, E/B off-ramp to Green Valley Pk.		9,400	9,800	12,100	13,000	13,500	14,600	13,400	13,000	13,000
0030949	IR215, W/B off-ramp to Green Valley Pk.		5,100	6,300	7,850	8,450	9,250	9,000	11,100	12,000	13,000
0030950	IR215, E/B on-ramp from Green Valley Pk.		4,800	5,800	7,200*	7,750	8,150	8,100	10,400	12,000	12,000
0030951	Michael Wy, btwn Marieta Av & Carl Av.	2,650	2,620*	3,500	3,500*	3,600	4,400	4,700	4,200	4,500	3,800
0030952	IR15, Spring Mountain Rd S/B Fly-Over.		10,000*	7,400*	9,350	13,450*	12,900	13,200	14,400	16,000	17,000
0030953	Mojave Rd, 200' N of Vegas Valley Dr.	5,850	5,700	5,700*	5,750	5,650	5,350	5,750	5,800	5,200	5,200
0030956	W Oakey Bl, 200' E of Lindell St.	11,000	10,500	9,900	9,850	10,500	10,600	10,700	12,300	11,000	9,300
0030958	Sahara Av, btwn Caraville St & Winterwood Bl.	18,000	20,700	21,000	21,000*	22,700	25,800	26,200	25,900	26,000	24,000
0030959	IR215, btwn Warm Springs Intch & Windmill Ln Intch.	58,580	94,700	111,000	127,100	137,300	137,000	146,000	153,000	157,000	145,000
0030960	Sandhill Rd, 300' N of Sunset Rd.	7,650	7,650	8,100	7,600	7,500	7,600	8,600	8,750	8,700	8,100
0030961	Sandhill Rd, .1 mi N of Patrick Ln.	11,900	12,300	12,000	11,100	10,800	11,400	12,700	12,700	13,000	11,000
0030962	Sandhill Rd, btwn Hacienda Av & Casey Av.	13,600	13,500	14,000	12,700	11,800	12,200	13,100	13,100*	13,000	12,000
0030963	Sandhill Rd, btwn Harmon Av & Rosecrest Ct.	11,400	11,400*	11,400*	10,500	10,400*	10,300	10,700	11,300	11,000	11,000
0030964	Sandhill Rd, 100' N of SR-592 (Flamingo Rd).	18,000	18,000*	18,000	13,900	15,000	16,000	16,900	15,800	17,000	15,000
0030965	IR215, E/B on-ramp from Valle Verde Dr.		3,600	3,800	3,850	4,150	3,250	2,800	4,050	4,400	4,700
0030966	Torrey Pines Dr, 200' S of Hillview Av & N of Clarice Av.	8,150	8,500	8,500*	7,400	7,400*	11,400	11,000	11,200	11,000*	8,600
0030969	Twain Av, .2 miles W. of Sandhill.	3,550	3,400	3,300	3,250	3,250*	3,350	3,400	3,650	3,500	3,100
0030972	Valley View Bl, 600' N of SR-159 (Charleston Bl).	28,300	26,500*	26,500*	24,600	21,200	22,600	24,400	27,400	26,000*	20,000
0030973	Valley View Bl, btwn Fortune Av & Pyramid Dr South of Washington Av.	13,500	12,600	12,600*	14,300	13,600*	14,100	17,000	17,400	14,000*	13,000
0030974	IR215, E/B off-ramp to Valle Verde Dr.		5,800	6,000*	6,100	6,350	7,150	7,450	7,100	7,900	8,200
0030975	Vegas Valley Dr, btwn Eastern Av & Burnham Av.	4,300	3,800	4,700	4,150	3,900	4,000	4,200	4,650	4,100	4,100

* Data Adjusted or Estimated

Annual Average Daily Traffic Count Stations

County Name CLARK

Station	Route / Location	1999 AADT	2000 AADT	2001 AADT	2002 AADT	2003 AADT	2004 AADT	2005 AADT	2006 AADT	2007 AADT	2008 AADT
0030977	Vegas Valley Dr, 300' E of Robar St.	2,100	2,000	2,200	1,950	1,900	2,100	2,150	2,300	2,000	2,000
0030978	Washington Av, 150' W of Shifting Sands Dr.	12,800	13,200	14,000	13,100	13,400	14,500	15,200	15,200	17,000	13,000
0030979	Perkins Av, btwn Gentry St & Anderson St in Overton.	480	480	480	460	490	450	440	430	480	410
0030980	Casino Dr, S of Laughlin Civic Dr.	33,000	32,000	32,500*	29,600	32,300	33,000	28,000	30,000	30,000	28,000
0030982	Overton Beach Rd, 300' E of N Shore Rd.	550	530	500	480	530	460	450	400	440	250
0030983	North Shore Rd, 200' N of the rd to Callville Bay.	770	670	670*	610	640	800	680	620	680	650
0030984	IR15, N/B loop on-ramp of the Spring Mtn Rd Intch 'Exit 39' from E/B Spring Mtn Rd.	6,400	6,500	6,300	5,800	7,250	7,200	8,200	7,700	7,300	7,000
0030985	Red Rock Canyon Rd, 4.3 mi W of SR-159 (Charleston Bl) West of Las Vegas.	630	540*	500	850	450	800	680	700	740	690
0030986	Moapa Power Company Rd, 100' N of the S/B ramps of the Hidden Valley Intch 'Exit 88'.	370	340	480	440	460	460*	550	440	470	550
0030988	Av 'B', 0.1 N of Adams Bl.	1,600	1,850	1,900	1,850	2,100	1,850	1,950	2,000	1,900	1,800
0030990	'G' Av, btwn Seventh St & Eighth St.	1,900	2,750	2,500	2,700	2,750	2,550	2,650	2,600	2,600	2,500
0030991	Pacifica Wy, 100' N of US-93.	1,400	1,480	1,600	1,550	1,550*	1,400	1,450	1,450	1,300	1,300
0030992	Ville Dr, 150' N of US-93.	2,200	2,300	2,500	2,250	2,200	2,250	2,650	2,450	2,100	2,800
0030993	Wyoming St, 200' E of Av 'B'.	5,250	5,850	5,850*	5,950	6,000	6,000	5,950	6,300	6,100	5,900
0030999	Warm Springs Rd, btwn Pecos Rd & Green Valley Pk.	32,600	31,500	25,000	25,900	26,600	29,600	29,600	30,500	27,000	24,000
0031000	13th St, btwn Clark St & Lewis St.	8,100	7,650	8,000	8,050	10,100	7,600	8,050	8,200	7,900	7,100
0031002	Maryland Pk, 50' S of Bridger St.	8,150	8,000	8,000	8,450	7,650	7,900	8,450	8,500	8,100	7,100
0031003	Utah St, 100' E of New Mexico St.	3,300	3,150	3,300	3,150	3,200	3,250	3,150	3,250	3,200	3,400
0031004	IR215, W/B off-ramp of the Warm Springs-Airport Co Intch to the Airport Co.	8,935	13,600	15,000	16,800	16,400	16,100	17,200	18,300	17,000	16,000
0031005	Horizon Dr, 200' E of Greenway Dr.	14,200	14,500*	16,000	18,100	19,200*	21,300	20,700	21,200	21,000	21,000
0031007	Russell Rd, .3 mi E of Pecos Bl.	18,200	18,200*	18,000	19,500	18,800	19,700	20,900	21,300	21,000	20,000
0031011	Pecos Rd, S of Patrick Ln.	27,400	26,700	26,700	24,900	26,200	27,800	28,800	29,400	28,000	24,000
0031012	St Louis Av, btwn Paradise Rd & Santa Paula Av.	4,600	4,500	4,200	4,200	4,200*	4,450	4,750	4,450	4,000*	3,500
0031013	St Louis Av, btwn 15th St & 16th St.	7,000	7,500	7,500*	5,400	5,450	5,550	5,800	5,800	5,300	4,900

* Data Adjusted or Estimated

Annual Average Daily Traffic Count Stations

County Name CLARK

Station	Route / Location	1999 AADT	2000 AADT	2001 AADT	2002 AADT	2003 AADT	2004 AADT	2005 AADT	2006 AADT	2007 AADT	2008 AADT
0031014	US95, Maine St, .1 mi S of the RxR Pass Intch S/B ramps.	8,250	7,620	8,500	8,800	9,700	10,900*	12,300	12,700	12,000*	10,000
0031015	IR15, S/B off-ramp of the Russell Rd Intch 'Exit 36'.	8,865	9,900	9,900	9,650	10,700	11,300	11,300	13,100	12,000	15,000
0031016	IR15, S/B on-ramp of the Russell Rd Intch 'Exit 36'.	6,050	5,900	7,000*	7,150	7,300	7,300*	10,700	11,000	11,000	11,000
0031017	IR15, N/B off-ramp of the Russell Rd Intch 'Exit 36'.	6,875	6,000	7,100	7,240*	7,800	7,800*	14,200	15,300	13,000	15,000
0031018	IR15, N/B on-ramp of the Russell Rd Intch 'Exit 36'.	8,155	11,200	12,000	13,500	14,600	14,200	14,900	16,100	15,000	14,000
0031020	SR594, Russell Rd, E of the IR-15 Russell Rd Intch 'Exit 36'.	26,000	26,200	29,000	28,000*	30,000	32,000	35,000*	33,500*	33,000	36,000
0031021	IR15, .2 mi. S of mp 36 South of the Russell Rd Intch 'Exit 36'.	126,775	146,300*	148,900*	159,670*	158,800*	169,000*	192,000*	206,000*	209,000*	211,000
0031022	Lindell Rd, 300' N of Harmon Av.	2,200	3,200	3,300	3,000	3,000*	2,900	2,900	3,100	3,100	2,700
0031023	Decatur Bl, .1 mi S of Cheyenne Av.	20,400	20,700	23,000	22,200	24,100	26,000	27,100	27,100	28,000	28,000
0031029	Camino Al Norte, .2 mi S of Lone Mtn Rd.	28,100	27,500	29,000	29,400	30,300*	36,000	34,000	37,000	37,000	33,000
0031031	Camino Eldorado, .1 mi S of Tropical Pk.	7,100	7,550	8,200	8,500	9,400	12,800	12,500	14,000	14,000	13,000
0031033	Losee Rd, .3 mi S of SR-574 (Cheyenne Av).	10,900	10,400	10,400*	8,900*	12,200	11,400	14,000	15,400	15,000	15,000
0031035	SR574, Cheyenne Av, .3 mi W of Simmons St.	25,900	25,800	27,000	28,300*	33,500	34,500	34,000	37,000	34,000	32,000
0031039	Cabana Dr, 182' S of Twain Rd.	5,350	7,050	9,100	9,400	9,950	11,300	12,200	14,300	16,000	12,000
0031041	Green Valley Pk, .3 mi S of Warm Springs Rd.	30,500	32,000	30,000	28,300	29,300	31,000	32,500	28,500	29,000	25,000
0031043	Harmon Av, .1 mi E of Jones Av.	2,350	3,050	3,000	5,350	6,250	6,800*	6,200	5,800	5,800*	5,200
0031044	Sunset Rd, .2 mi W of Stephanie St.	39,600	37,000	37,000*	33,500	33,000	37,000	38,500	37,500	35,000	29,000
0031045	Racetrack Rd, .1 mi N of Boulder Hw.	16,700	17,100	16,000	16,580	17,600*	19,800	20,000*	22,000*	20,000	18,000
0031046	Racetrack Rd, .1 mi N of Warm Springs Rd.	1,750	1,750*	2,200	2,200	2,300	2,550	2,650	2,950*	2,500	2,700
0031051	Green Valley Pk, 300' N of SR-562 (Sunset Rd).	20,100	20,300	19,000	17,800	17,600	18,300	18,100	16,800	16,000	14,000
0031052	Jimmy Durante Bl, 500' N of E Harmon Av.	4,550	5,400	5,900	6,250	6,600	7,050	7,300	8,400	8,800	8,900
0031054	Valley View Bl, .1 mi S of Spring Mtn Rd.	27,000	25,000	23,000	24,900	23,000	26,600	26,400	27,500	26,000	25,000
0031055	Valley View Bl, .2 mi S of SR-593 (Tropicana Av).	14,500	15,700	16,000	17,300	18,900	19,500	20,000	20,200	20,000*	17,000
0031056	Buffalo Dr, .2 mi S of SR-589 (Sahara Av).	20,300	20,500	24,600	19,800	19,800*	27,800	26,000	23,200	24,000	21,000
0031057	Buffalo Dr, .3 mi S of Spring Mtn Rd.	18,200	18,600	19,000	20,600*	16,500*	23,800	23,100	22,400	21,000	20,000
0031058	SR595, Rainbow Bl, .6 mi S of Russell Rd.	13,300	20,800	20,800*	28,300	27,800*	24,400	39,500	40,500	45,000	45,000

* Data Adjusted or Estimated

Annual Average Daily Traffic Count Stations

County Name CLARK

Station	Route / Location	1999 AADT	2000 AADT	2001 AADT	2002 AADT	2003 AADT	2004 AADT	2005 AADT	2006 AADT	2007 AADT	2008 AADT
0031059	SR589, E Sahara Av, .3 mi E of Maryland Pk.	43,800	45,000	47,000	42,500	46,800*	48,000	49,500	49,500	50,000	47,000
0031060	Sahara Av, .2 mi W of SR-595 (Rainbow Bl).	43,600	40,000	42,000	42,000*	44,500	46,000	49,000	48,500	43,000	38,000
0031061	Spring Mountain Rd, .2 mi W of SR-595 (Rainbow Bl).	21,400	21,400*	25,000	27,000*	23,900	26,000*	26,900	24,300	25,000	24,000
0031062	Flamingo Rd, .2 mi W of SR-595 (Rainbow Bl).	33,200	33,000	33,000*	33,500	38,000	41,000	44,000	45,000	41,000	39,000
0031063	Flamingo Rd, .2 mi W of Buffalo Dr.	24,100	28,500	28,500*	32,000	34,400*	41,000	42,000	43,000	40,000*	38,000
0031064	Flamingo Rd, .1 mi W of Koval Ln.	56,100	55,500	55,500*	58,500	58,600	67,000	62,000*	65,500*	63,000	62,000
0031067	Tropicana Av, .1 mi W of Buffalo Dr.	25,300	17,500	24,000	23,600	29,800	33,500	33,500	29,600	30,000	30,000
0031068	Desert Inn Rd, .2 mi W of the Boulder Highway.	36,500	33,000	34,000	35,000*	34,500	38,500	40,500	39,500*	39,000	39,000
0031070	Hacienda Av, .1 mi E of Eastern Av.	5,150	4,250	4,000	3,900	3,650	4,400	3,900	4,250	3,800	3,400
0031071	Spencer St, .1 mi S of SR-593 (Tropicana Av).	6,050	6,300	6,900	6,400	5,900	6,950	6,400	5,900	6,500	6,100
0031072	Warm Springs Rd, .7 mi W of Eastern Av.	42,200	41,500	37,000	37,000	37,000*	40,500	41,500	42,000	38,000	37,000
0031073	Craig Rd, .2 mi W of Tenaya Wy.	9,700	9,700*	12,000	12,000*	9,260*	9,300*	10,000*	11,100*	16,000	16,000
0031074	Needles Hw, .2 mi N of Casino Dr.	4,500	4,200	4,100	4,100	4,880	5,650	4,850	4,950	4,700	4,200
0031075	Needles Hw, .3 mi S of Casino Dr.	6,700	6,400	5,900	6,050	5,850	7,300	5,850	6,100	5,300	5,300
0031077	Casino Dr, .4 mi S of Thomas Edison Dr.	5,350	5,320	4,500	4,450	4,300	4,600	3,900	3,600	3,700	3,300
0031078	Casino Dr, .3 mi S of Bruce Woodbury Dr.	20,300	19,100	19,000*	17,000	18,400	18,200	15,900	15,500	16,000	14,000
0031080	Rampart Bl, .1 mi N of Summerlin Pk.	28,000	32,500	34,000	35,000	35,000	38,000	38,000*	37,000*	35,000	31,000
0031081	Buffalo Dr, 150' N of the Summerlin Pk Intch 'Exit 81-A'.	50,200	59,500	55,000	55,200	50,500	61,500	55,500	52,500	52,000*	46,000
0031082	Buffalo Dr, S of the Summerlin Pk Intch 'Exit 81-A'.	51,800	51,500	45,500	45,500*	51,500	56,000	48,000	46,500	43,000*	40,000
0031083	Sahara Av, .2 mi E of Fort Apache Rd.	34,400	33,500	33,000	34,000	36,500	37,000*	40,500	43,000	37,000	32,000
0031085	Washington Av, .2 mi W of Rancho Dr.	16,900	16,800	17,000	17,100	17,100*	18,500	21,800	22,100	22,000	16,000
0031086	Rancho Dr, 100' N of Sirius Av.	8,350	8,350*	8,350*	8,350*	6,500	6,300	6,600	6,550	6,400	5,400
0031087	US93, .3 mi N of Buchanan Bl.(at 'Village Square' sign)	31,200	31,000	32,000	28,100	28,600*	31,000	29,800	28,600	30,000	28,000
0031089	Nevada Hw, S of Park St.	3,950	4,700	4,200	4,000	4,100	4,250	4,550	4,650	4,700	4,100
0031090	Alta Dr, .2 mi E of Decatur Bl.	10,700	9,100	8,900	8,900*	8,650	10,100	8,750	9,650	9,100	7,600
0031091	Alta Dr, .1 mi E of Valley View Bl.	14,100	10,000	9,800*	9,800*	9,850	12,000	10,700	11,700	10,000	8,400

* Data Adjusted or Estimated

Annual Average Daily Traffic Count Stations

County Name CLARK

Station	Route / Location	1999 AADT	2000 AADT	2001 AADT	2002 AADT	2003 AADT	2004 AADT	2005 AADT	2006 AADT	2007 AADT	2008 AADT
0031092	Alta Dr, .4 mi E of Rancho Rd.	18,400	17,800	19,800	19,800*	19,800*	17,000	17,500	19,500	19,000	16,000
0031093	SR160, Pahrump Valley Rd, .7 mi W of Decatur Bl.	14,700	11,700*	12,000	14,700	16,200	20,600	27,000	25,700	26,000*	28,000
0031094	SR160, Pahrump Valley Rd, .3 mi W of SR-595 (Rainbow Bl).	9,500	9,800	9,400	9,050	9,450	12,000	22,500	22,100*	21,000	22,000
0031096	Buffalo Dr, .2 mi S of Alexander Rd.	7,300	7,700	7,700*	7,700	7,700*	9,650	10,300	11,000	11,000*	9,900
0031097	Buffalo Dr, .1 mi S of Cheyenne Av.	23,200	21,600*	21,000	23,200	22,100*	25,000	24,100	24,100	24,000*	23,000
0031098	Buffalo Dr, 200' N of Vegas Dr.	38,600	42,000	39,000	39,000*	39,000	42,000	40,000	38,000	38,000	34,000
0031099	Buffalo Dr, 200' N of Oakey Bl.	28,400	34,500	32,000	27,000	26,000	31,500	31,500	28,500	28,000	25,000
0031100	SR159, Charleston Blvd, .2 mi E of Buffalo Dr.	27,700	30,000	29,000	30,100	31,000	35,500	35,000	36,000	34,000	31,000
0031102	Cheyenne Av, .3 mi E of Rampart Bl East of Soaring Gulls Dr.	31,900	32,700	35,000	35,500	40,000	37,000	37,500	35,000	32,000*	32,000
0031104	Decatur Bl, .2 mi N of Russell Rd.	30,800	28,500	28,500*	34,500	33,000	34,500	38,500	33,000	31,000	28,000
0031105	Eastern Av, .3 mi N of Bonanza Rd.	32,700	35,000	35,000	35,000*	37,000	40,000	39,000	39,000	37,000	37,000
0031106	Harmon Av, .1 mi W of Sandhill Rd.	6,800	7,200	6,800	7,750*	6,350	6,600	7,400	8,700	9,400	9,200
0031107	Harmon Av, 300' E of Maryland Pk.	10,500	10,000	8,200	9,500	8,700	9,250	9,800*	9,550*	9,400	8,800
0031108	Harmon Av, 200' E of Eastern Av.	8,000	8,200	7,100	8,100	6,900	7,250	7,700	8,550	9,300	8,800
0031109	Lake Mead Bl, .2 mi W of Laguna Mist Dr.	29,500	28,600	26,000	26,000*	26,100	26,500	26,300	25,300	26,000	24,000
0031110	IR15, at the NV-CA Stateline.	34,040	34,855	35,650	37,750	38,075	38,799	39,500	40,500	40,000	38,000
0031111	SR595, Rainbow Bl, 1.3 mi N of Wigwam Av.	8,300	7,900	7,900*	12,500	12,500*	20,900	21,000*	26,300*	26,000*	26,000
0031112	Rampart Bl, .1 mi S of Cheyenne Av.	23,600	25,300	25,800	25,600	25,300	29,000	28,700	29,500	28,000	27,000
0031115	Fort Apache Rd, .1 mi S of SR-159 (Charleston Bl).	31,400	35,500	37,000	35,000	36,000	35,500	33,000	37,500	37,000	34,000
0031116	Fort Apache Rd, 400' S of Sahara Av.	21,900	26,600	29,000	28,600	26,900	26,600	26,800	33,000	31,000*	31,000
0031120	IR15, 1.5 mi N of SR-604 (Apex Intch)	19,380	19,580	20,450	22,940	22,870	23,800	26,200	26,100	26,000	24,000
0031122	Summerlin Pk, .6 mi W of Buffalo Dr Intch.	53,300	69,500	75,000*	79,500*	79,500*	80,000*	75,500	78,500	76,000*	72,000
0031123	Summerlin Pk, .2 mi E of Buffalo Dr Intch.	81,500	91,000	98,000*	104,000*	104,000*	104,000*	97,000*	101,000*	98,000*	93,000
0031124	Valley View Bl, .1 mi S of SR-592 (Flamingo Rd).	11,700	11,700	11,000	10,600	11,300	11,400	10,000	12,000	11,000	10,000
0031126	SR596, Jones Bl, .2 mi N of SR-147 (Lake Mead Bl).	19,000	19,700	19,000	18,000	19,600	20,200	19,000*	19,100*	18,000	18,000
0031127	SR604, Las Vegas Bl, .15 mi S of Pecos Rd.	24,500	27,000*	25,500	27,500*	25,400	28,700	30,000*	30,500*	29,000*	29,000
0031128	Valley View Bl, .1 mi N of Alta Dr.	33,000	31,000*	29,000	26,700	23,900	26,400	27,000	29,300	28,000*	24,000

* Data Adjusted or Estimated

Annual Average Daily Traffic Count Stations

County Name CLARK

Station	Route / Location	1999 AADT	2000 AADT	2001 AADT	2002 AADT	2003 AADT	2004 AADT	2005 AADT	2006 AADT	2007 AADT	2008 AADT
0031130	IR15, 0.7 MI N of SR-144 (E Mesquite Intch)	18,715	18,740	19,955	21,510	21,835	22,700	23,600	24,000	24,000	22,000
0031131	US95, N/B on-ramp of the Snow Mtn Intch 'Exit 95'.	105	140	80*	130	140	160	140	150	130	160
0031132	US95, N/B off-ramp of the Snow Mtn Intch 'Exit 95'.	445	510	570*	530	570	650	570	580	460	700
0031133	US95, S/B on-ramp of the Snow Mtn Intch 'Exit 95'.	410	520	570	560*	510	590	490	510	400	580
0031134	US95, S/B off-ramp of the Snow Mtn Intch 'Exit 95'.	95	110	90	110	100	130	100	100	90	130
0031135	US95, .5 mi N of the Snow Mtn Intch 'Exit 95'.	5,685	6,420	6,000	6,050	6,300	6,950	6,650	6,750	7,800	8,200
0031136	IR15, SR-589 (Sahara Av Fly Over) 'Exit 40'.	13,265	12,000	12,000	13,900	13,400	13,700	15,200	13,700	13,000	14,000
0031137	Basic Rd, .1 mi S of SR-146 (Lake Mead Dr).	1,400	1,300	1,200	1,300	1,250	1,350	1,250	1,200	1,300	1,700
0031138	Atlantic Av, 70' S of SR-146 (Lake Mead Dr).	2,450	2,300	2,300	2,200	2,000	3,050	1,900	1,700	1,700	1,600
0031139	Appaloosa Rd, 250' N of Wagon Wheel Dr.	2,350	2,700	2,700	2,700*	2,900	2,950	2,800	3,100	3,100	3,000
0031140	Burkholder Bl, .1 mi S of SR-146 (Lake Mead Dr).	3,400	4,800	6,200	6,850	6,850*	7,700	7,450	7,200	7,200*	7,500
0031141	Equestrian Dr, .1 miles E of Magic Wy.	3,550	3,500	3,100	2,900	3,000*	3,750	3,400	3,750	3,500*	3,600
0031142	Essex Av, E of Pueblo Bl.		290	300	260	260*	290	310	240	240	220
0031143	Ithaca Av, .1 miles E of Pueblo Bl.		370	400	450	470*	390	380	390	420	410
0031144	Mission Dr, .2 mi W of College Bl.	1,150	1,700	2,100	2,850	3,250	4,050	4,000*	4,400*	4,800	4,200
0031145	Newport Dr, .2 miles W of Racetrack Rd.	1,650	2,050	2,100	2,200	2,200	2,150	2,100	2,350	2,300	2,100
0031146	Magic Wy, 127' S of Equestrian Dr.		2,100	2,200	2,050	2,150	2,200	2,300*	2,250*	2,100	2,000
0031147	Heather Dr, .1 miles E of Greenway Rd.		2,400	2,600	2,600	2,750	2,850	1,950	2,700	2,800	2,600
0031148	Olsen St, .1 mi N of SR-146 (Lake Mead Dr).	1,550	2,000	1,900	1,950	2,150	1,950	2,800	2,250	2,300	2,200
0031149	Anasazi Dr, .2 mi S of Summerlin Pk.	1,900	4,300	3,700	11,300	10,900	10,800	9,550	9,750	10,000	12,000
0031150	Sixth St, N of SR-159 (Charleston Bl).					730	760	830	640	670	640
0031151	Farm Rd, 25' W of Torrey Pines.	300	1,150	2,400	2,400*	4,000	4,000*	4,700	4,700	3,500	5,100
0031152	Racel Av, .1 mile W of Buffalo Bl.			1,100	1,100*	1,450	1,450*	1,550	2,750	2,500	2,400
0031153	Lake Las Vegas Pk, 150' N of Lake Mead Pk	1,700	3,800	3,800	3,800*	7,200	9,450	9,250	10,300	10,000	7,300
0031154	Stufflebeam Av, Galleria, .1 mi W of Gibson Rd.	140	700	710	710*	970	840	900*	910*	490	490
0031155	High View Dr, .1 mi E of Green Vy Pk.	6,900	6,900*	6,000	6,350	6,450	6,950	7,000*	7,000*	6,000	6,100
0031156	Seven Hills Dr, .2 mi S of SR-146 (St Rose Pkwy), 50' N of Horizen Ridge Pkwy.	6,100	11,500	13,000	15,800	17,500*	16,800	15,500	18,900	20,000	21,000
0031157	Circus Circus Dr, 250' E of Industrial Rd.	6,000	6,550	6,000	6,550	7,950	8,100	9,450	8,150	7,700	7,100

* Data Adjusted or Estimated

Annual Average Daily Traffic Count Stations

County Name CLARK

Station	Route / Location	1999 AADT	2000 AADT	2001 AADT	2002 AADT	2003 AADT	2004 AADT	2005 AADT	2006 AADT	2007 AADT	2008 AADT
0031159	Alta Dr, .1 mi E of Town Center Dr.	1,200	4,700	5,800	6,900*	7,650	8,200	9,650	10,100	9,500	8,900
0031160	'H' St, 100' S of Carey Av.	5,650	5,600	5,600*	5,600*	5,000	5,100	5,350	5,550	5,200	5,200
0031161	Veterans Memorial Dr, .1 mile S of Washington Av.					1,050	1,050	990	990	1,100	1,100
0031164	Patrick Ln, .1 mi W of Pecos Rd.		6,750	9,800	10,300	10,000	11,000	9,900	10,900	11,000	10,000
0031165	Rebel Rd, S of Tropicana Av.								11,000	11,000*	9,800
0031166	Stephanie St, 100' N of Russell Rd.				7,650	8,800	9,250	9,150	9,000	7,800	7,400
0031168	Wigwam Av, .1 mile W of Rainbow Bl.				1,300	1,200	1,200*	1,200	1,250	1,300*	1,700
0031169	Robindale Rd, 200' E of Decatur Bl.				490	490*	490*	620	910*	900*	700
0031174	Burns Rd, 190' N of Sunset Rd.		1,250	1,000	1,150	1,150*	1,150	910	1,600	1,400	1,400
0031175	Jimmy Durante Bl, .1 mi N of Tropicana Av.		3,300	3,900	3,750	4,000	4,750	5,050	5,450	6,100	5,500
0031176	Pabco Rd, 206' S of Sunset Rd.		1,700	1,600	1,750	1,750*	1,600	1,750	1,750	1,700	1,500
0031177	Wigwam Av, E of SR-595 (Rainbow Bl).							540	670*	670*	1,200
0031179	Paradise Rd, .1 mi S of Warm Springs Rd.	8,100	8,900	9,200	9,350	9,300	9,300*	10,000*	11,300*	10,000	12,000
0031180	Gillespie St, 500' N of Pebble Rd.	350	200	290	380	430	570	640	920	980	920
0031181	Robindale Rd, .1 mi W of Eastern Av.	3,500	3,600	3,600*	3,250	3,400	3,650	4,000	4,400	4,500	4,200
0031182	Serene Av, 0.1 mi E of Decatur Bl.							100	80	60	70
0031184	Bermuda Rd, .1 mi N of Warm Springs Rd.	2,000	3,500	4,200	4,650	5,250	5,750	6,000	6,050*	6,000	5,700
0031188	Cactus Av, .2 mile E of Decatur Bl.			2,900	1,700	4,700	4,700	6,150	7,850	7,800*	14,000
0031189	Cactus Av, 300' E of SR-604 (Las Vegas Bl).	100	1,500	1,600	2,000	2,000*	2,950	2,500	2,500	2,500	3,100
0031190	Erie Av, 100' E of SR-604 (Las Vegas Bl).			170	200	370	540	420	600	480	490
0031192	Horizon Ridge Pk, .1 miles E of Gibson Rd.	6,700	7,550	11,000	12,200	13,500	23,200	23,000*	12,800*	12,000*	12,000
0031193	Wynn Rd, 250' N of SR-593 (Tropicana Av).	8,550	8,900	7,900	8,300	8,750	9,100	7,750	8,550	8,300	7,600
0031194	Arville St, 300' S of Spring Mtn Rd.		16,300	18,000	16,000	18,000	19,900	19,400	20,300	18,000*	17,000
0031195	Palo Verde St, 250' S of Burkholder Bl.	3,700	4,200	4,900	5,150	5,400*	5,300	4,350	4,250	4,200	4,000
0031200	Cheyenne Av, 200' W of Durango-Rampart Bl.	20,500	26,200	27,000	32,600	30,500	32,000	30,500	31,000	28,000	27,000
0031201	Carey Av, 200' E of SR-610 (Lamb Bl).	6,950	6,950	7,400	7,400*	7,650	7,950	8,750	9,050	10,000	9,200
0031204	Industrial Rd, .1 mi N of Desert Inn Rd.	29,000	26,500	29,300	28,000	29,000	36,500	43,000	39,000	30,000*	27,000
0031208	Arrowhead Trail, 50' S of Horizon Dr.	4,000	4,150	4,400	4,200	4,200*	4,700	4,000	3,950	3,800	3,600

* Data Adjusted or Estimated

Annual Average Daily Traffic Count Stations

County Name CLARK

Station	Route / Location	1999 AADT	2000 AADT	2001 AADT	2002 AADT	2003 AADT	2004 AADT	2005 AADT	2006 AADT	2007 AADT	2008 AADT
0031210	IR15, 0.2 mi N of the SR 589 (Sahara Av Intch)	225,955	229,500	222,100	225,500*	240,585	256,000	260,000*	261,000*	264,000	263,000
0031211	Mitchell St, 0.3 mi N of Craig Rd	3,850	4,250	4,500	4,500*	4,600	5,400	4,250	4,600	4,600	4,400
0031212	Walnut Rd, 400' E of Mitchell St.	720	600	590	590*	520	770	750*	760*	730	590
0031213	F St, City Pk, off of the Grand Central Pk .1 mile S of Bonanza Rd.(150' N of Grand Central)			7,200	4,250	4,600	4,600*	4,300	4,450*	4,400*	3,300
0031214	Liston Av, 250' E of RxR tracks in Logandale.				360	390	360	440	380	360	300
0031216	Arville St, 300' N of Russell Rd.	4,900	7,600	8,400	9,350	10,200	11,500	11,000	11,600	11,000*	7,700
0031218	Rainbow Bl, S of SR-160 (Pahrump Vy Rd) & South of Gary Rd.	350	400	410	400	510	850	470	3,500*	4,800	6,800
0031219	Cold Creek Rd, .1 mi W of US-95.	1,000	1,150	1,100	1,100	1,200	1,250	1,250	1,250	1,200*	1,500
0031221	Reservation Rd, .5 mi S of SR-168 (Glendale-Moapa Vy Rd).	380	350	430	410	400	410	470	490	420	390
0031222	Rainbow Canyon Dr, .1 mi S of SR-157 (Charleston Park).	630	630	560	440	490	540	420	420	460	380
0031223	Cotton Wood Dr, .3 miles from SR-159 (Blue Diamond Rd).	300	250	250*	280	280	280*	270	270	240	250
0031224	Boulder Ln, 100' N of McFarland Av (Indian Springs).		500	490	490*	420	490	490	480	360	350
0031225	McFarland Av, 50' W of Boulder Ln (Indian Springs).	1,250	1,300	1,200	1,200*	1,250	1,300	1,400	1,250	1,200	1,200
0031226	Yucca Dr, 50' mi N of SR-144 (Mesquite Bl).	750	770	820	820*	740	740*	740*	790*	780	770
0031227	Gann St, 25' W of SR-169 (Logandale Rd).	360	350	280	280	270	250	250	290	270	290
0031228	Williams Ranch Rd, NE of SR-160 (Pahrump Valley Rd) in Mtn Springs.	70	40	60	50	80	80*	70*	75*	370	330
0031229	IR215, E/B off-ramp to N/B IR-15.		2,000	2,700	4,350	6,000	6,750	11,700	14,900	18,000	17,000
0031230	IR15, 0.7 mi N of SR-147 (Lake Mead Blvd Intch)	79,500	80,000	92,760	101,155	106,720	110,000	115,000	117,000	118,000	115,000
0031232	IR215, N/B off-ramp to W/B I-215		2,200	2,600	3,500	4,300	4,950	5,700	5,200	7,800	8,500
0031233	IR215, E/B off-ramp to SR-604 (Las Vegas Bl).			2,700	3,300	4,350	4,500	5,700	7,150	6,000	6,400
0031234	IR215, E/B off-ramp to S/B IR-15.		2,200	2,800	3,550	4,050	4,700	5,600	6,200	8,400	10,000
0031236	IR215, E/B off-ramp to Stephanie St.		7,300	11,000	13,400	15,100	21,000	19,400	14,200	14,000*	14,000

* Data Adjusted or Estimated

Annual Average Daily Traffic Count Stations

County Name CLARK

Station	Route / Location	1999 AADT	2000 AADT	2001 AADT	2002 AADT	2003 AADT	2004 AADT	2005 AADT	2006 AADT	2007 AADT	2008 AADT
0031237	IR215, W/B on-ramp from Valle Verde Dr.		5,900	6,000	6,450	6,750	6,950	7,400	6,900	7,700*	7,800
0031238	IR215, btwn Green Valley Pk & Valle Verde Dr.		67,200*	90,335*	98,070*	101,800*	102,000*	102,000*	127,000*	143,000	142,000
0031239	IR215, btwn Valle Verde Dr & Stephanie St.		62,700*	86,135*	93,270*	97,000*	95,000*	93,000*	122,000*	138,000	135,000
0031241	US95, N/B on-ramp of Durango Rd Intch.				280	590	830	840	1,100	1,100	1,400
0031242	US95, S/B off-ramp of Durango Rd Intch.				240	480	670	970	1,350	1,400	1,800
0031243	US95, S/B on-ramp of Durango Rd Intch.				11,285*	14,900	18,400	19,400	18,900	19,000	19,000
0031244	IR15, S/B off-ramp of the Lamb Bl Intch.		550*	690	870	770*	2,550	2,600*	2,500*	3,000	3,700
0031245	IR15, N/B on-ramp of the Lamb Bl Intch.		550*	630	830	730*	2,350	2,300*	2,350*	3,300	3,400
0031246	Arrowhead Rd, at the RxR (Moapa area).								910	900*	850*
0031247	SR146, Lake Mead Dr, .1 mi. E of Maryland Pk.				13,500	15,900	18,700*	26,100	29,400	26,000	26,000
0031248	IR215, E/B off-ramp of the Sahara Av Intch.					3,550	3,900	4,300	4,050	3,800	3,300
0031249	IR215, W/B on-ramp of the Sahara Av Intch.					3,800	4,200	4,600	4,250	3,900	3,300
0031250	IR215, 0.2 mi E of Eastern Av. Intch	39,405	70,930	89,235	98,035	103,395	106,000	106,000	119,000	128,000	126,000
0031251	IR215, E/B on-ramp of the Charleston Bl Intch.				3,950	5,700	6,850	7,650	10,500	11,000	11,000
0031252	IR215, W/B off-ramp of the Charleston Bl Intch.					5,550	5,600*	8,050	10,900	12,000	10,000
0031253	IR215, E/B off-ramp of the Charleston Bl Intch.				2,900	3,450	4,450	5,450	6,950	6,500	6,300
0031254	IR215, W/B on-ramp of the Charleston Bl Intch.				3,350	4,000	4,000*	6,000	7,450	7,300	7,400
0031255	US95, Maine St, N/B off-ramp of Durango Rd Intch.				11,650*	11,100	14,200	16,800	16,600	16,000	16,000
0031258	IR215, E/B off-ramp of the Gibson Rd Intch.								6,600	8,000	7,700
0031259	IR215, E/B on-ramp of the Gibson Rd Intch.								4,750	5,000	5,000
0031260	IR215, W/B off-ramp of the Gibson Rd Intch.								4,600	5,100	5,100
0031261	IR215, W/B on-ramp of the Gibson Rd Intch.								6,000	7,400	6,900
0031263	Desert Inn Rd, 1000' E of Highland Dr at RxR tracks.				11,100	11,200	14,100	16,000	14,500	14,000	14,000
0031269	Jones Bl, N of Elkhorn Rd.					11,200	11,200*	13,400	13,100	13,000	13,000
0031270	Tenaya Wy, .1 mile N of Flamingo Rd.				4,800	4,700	4,650	4,650	5,050	4,900	4,700
0031271	Tenaya Wy, .1 mile S of Charleston Bl.				3,300	3,200	3,300	3,200	3,400	3,400*	2,800
0031272	Tenaya Wy, 150' S of Elkhorn Rd.					5,500	6,900	7,950	8,650	9,100	9,200
0031273	Tenaya Wy, .1 mile S of Grand Teton Dr.					1,350	3,150	2,950	3,300	3,200	3,000

* Data Adjusted or Estimated

Annual Average Daily Traffic Count Stations

County Name CLARK

Station	Route / Location	1999 AADT	2000 AADT	2001 AADT	2002 AADT	2003 AADT	2004 AADT	2005 AADT	2006 AADT	2007 AADT	2008 AADT
0031274	Tenaya Wy, .1 mile S of Vegas Dr.					5,500	6,450	6,100	5,550	5,300	4,700
0031276	Durango Dr, 0.1 mi N of Warm Springs.						22,100	22,000*	44,500*	43,000*	43,000
0031278	Alexander Rd, 75 ' E of Rainbow Bl.				8,800	9,150	9,350	9,700	10,100	10,000	9,600
0031280	Durango Dr, 150' S of Ann Rd.								16,900	18,000	17,000
0031282	Del Webb, .1 mile W of Rampart Rd.				9,500	9,250	9,300	8,750	8,400	8,000	7,700
0031283	El Capitan Wy, 500' N of Cheyenne Av.				5,900	5,950	5,950	5,600	5,750	5,200	5,200
0031284	El Capitan Wy, 100' N of Ann Rd.				1,050	1,800	1,600	830	890	1,000	940
0031285	Buffalo Dr, 1000' S of Craig Rd.				5,650	5,650*	6,950	7,300	7,550	7,700	6,700
0031286	Buffalo Dr, 500' S of Lone Mountain Dr.				2,750	2,750*	3,200	3,450	3,800	4,000	3,600
0031287	Buffalo Dr, .1 mile N of Grand Teton.					2,250	3,650	4,150	3,950	3,900	3,900
0031289	Rainbow Bl, 0.1 mi N of Elkhorn Rd.						600	630	570	890	1,200
0031292	Washington Av, .2 mile W of Buffalo Dr.				7,050	7,300	7,300*	8,500	10,600	10,000	9,700
0031293	Hollywood Bl, 500' S of Vegas Valley Dr.				1,500	1,500*	3,100	2,350	4,200	4,400	4,500
0031294	Summerlin Pk, btwn. I-215 and N Anasazi Dr					2,700	19,900	20,200	21,100	20,000*	26,000
0031295	Oakey Bl, 1000' E of Buffalo Dr.				6,850	6,000	6,400	6,200	6,400	6,100	5,000
0031297	Sloan Ln, .1 mile S of Charleston Bl.					9,750	11,000	12,400	12,400	12,000	11,000
0031298	Lindell Rd, .1 mile N of Sahara Av.				4,050	3,850	4,450	4,300	4,200	4,300	3,700
0031299	Twain Av, 200' W of Rainbow Bl.				4,000	3,500	4,150	4,200	4,850	4,300	3,800
0031300	Twain Av, 50' E of Jones Av.				7,150	7,500	9,000	10,100	10,700	9,600	8,000
0031302	Valle Verde Dr, .1 mile S of I-215.				15,100	16,000	17,500	17,000	18,300	19,000	19,000
0031303	Sunset Rd, 1000' E of Boulder Hw.				8,000	10,000	9,600	9,300	10,800	11,000*	11,000
0031304	Arroyo Grande Bl, 100' N of I-215				3,600	4,300*	5,150	5,150	5,050	4,700	4,400
0031305	Green Valley Pk, .2 miles S of I-215.(75' N of Paseo Verde.					29,000	33,500	34,500	35,000	35,000	35,000
0031309	Rainbow Bl, .3 miles N of Smoke Ranch Rd.				12,100	12,100*	25,900	27,200	27,300	27,000	25,000
0031313	Industrial Rd, 1000' N of Spring Mountain Rd.				29,000	29,000*	28,400	27,100	41,000	24,000	23,000
0031314	Industrial Rd, 1000' S of Wyoming Av.					17,200	17,800	20,000	19,900	17,000	15,000
0031315	Hidden Hills Rd, 5.2 mi S of SR-160(on Tecopa Rd, 2nd right no street sign).				300	230	230*	230*	230*	230*	210

* Data Adjusted or Estimated

Annual Average Daily Traffic Count Stations

County Name CLARK

Station	Route / Location	1999 AADT	2000 AADT	2001 AADT	2002 AADT	2003 AADT	2004 AADT	2005 AADT	2006 AADT	2007 AADT	2008 AADT
0031316	Ann Rd, .1 miles E of Hualapai Wy.				1,000	1,700	3,000	3,000	2,950	3,000*	2,800
0031317	Ann Rd, .1 miles E of Durango Dr.				9,150	9,150	10,700	10,900	10,800	12,000	11,000
0031318	Lone Mountain Rd, 300' W of Fort Apache Rd.				2,700	6,000	4,950	5,100	5,150	4,800	3,700
0031319	Lone Mountain Rd, .1 mile E of Durango Dr.				4,200	6,050	6,200	7,450	7,800	7,100	6,100
0031391	Webb Av, 300' W of Mc Daniel St (just N/E of Owens/Civi Center) *local	430	550	550	550*	550	610	490	470	410	450
0031400	US95, Maine St, N/B off-ramp of Centennial Pk Intch (Exit 91) to E/B 215			6,700	6,650	8,700	8,600	9,800	11,600	11,000	12,000
0031401	US95, N/B off-ramp of Centennial Pk Intch (Exit 91) to W/B 215			3,100	3,155	3,650	3,300	3,550	4,500	4,700	5,500
0031402	US95, N/B on-ramp of Centennial Pk Intch to US-95 N/B.			690	680	1,350	1,200	1,500	1,350	1,300	1,400
0031403	US95, S/B off-ramp of Centennial Pk Intch to Centennial Pk.				1,350	2,450	2,300	2,050	1,850	1,900	1,900
0031404	US95, S/B on-ramp of Centennial Pk Intch to US-95.				5,950	6,750	7,700	13,000*	1,650*	2,300	1,900
0031411	US95, Maine St, S/B on-ramp of the Auto Show Intch								2,450	3,300	3,300
0031413	Horizon Ridge Pk, .3 miles N. of Gibson Rd.					12,600	21,900	22,000*	13,900*	12,000	11,000
0031414	IR15, N/B off-ramp of the Lamb Bl Intch.								1,550	1,700	2,100
0031415	IR15, S/B on-ramp of the Lamb Bl Intch.								1,300	1,600	2,100
0031416	SR146, Lake Mead Dr, .5 miles East of Spencer St.								34,000*		31,000
0031417	IR215, E/B off-ramp to US-95 North and South (before the ramps split)								29,700	36,000	37,000
0031420	IR215, W/B on-ramp from SR-604 (Las Vegas Bl)			3,120	3,950	5,050	5,250	5,900	7,050	7,300*	6,500
0031421	IR215, btwn the Sahara Av Intch & Charleston Bl Intch.						41,000	46,000	59,000	63,000	54,000
0031422	US95, Maine St, South of the Auto Show Drive Intch.								102,000	84,000*	81,000
0031423	US95, N/B off-ramp of the Auto Show Intch.								1,950	2,600	2,500
0031424	US95, Maine St, S/B off-ramp of the Auto Show Intch								5,000	5,300	5,100

* Data Adjusted or Estimated

Annual Average Daily Traffic Count Stations

County Name CLARK

Station	Route / Location	1999 AADT	2000 AADT	2001 AADT	2002 AADT	2003 AADT	2004 AADT	2005 AADT	2006 AADT	2007 AADT	2008 AADT
0031425	US95, Maine St, S/B off-ramp to EB Lake Mead								11,100	11,000	11,000
0031426	Horizon Ridge Pk, .3 miles W of Valle Verde Dr.						18,400	16,800	18,800	19,000	18,000
0031427	IR215, W/B off-ramp to Valle Verde Dr.		3,600	4,000	3,900	4,250	3,600	3,600	4,400	4,900	4,900
0031428	IR15, S/B off-ramp to W/B IR-215.		2,000	2,600	4,550	5,650	6,500	11,700	14,100	16,000	16,000
0031429	Needles Hw, .1 miles S of Aha Macav Pk (2 miles North of CA-NV line)					2,900	2,950	2,450	2,900	3,600	2,400
0031430	Wyoming St, .1 mile E of Northridge Dr.					1,300	1,300*	1,250	1,300	1,300	1,200
0031433	IR215, .3 miles W of Decatur Bl.					14,300	17,100	21,900	27,500	29,000	28,000*
0031434	IR215, .2 miles E of Decatur Bl.					17,900	16,900	21,300	25,300	27,000	26,000*
0031439	IR15, S/B off-ramp of the Sahara Av Intch to Highland Dr.					9,600	1,450	1,450	1,400	1,500	1,500
0031440	IR215, E/B off-ramp to US-95 NB								13,300	17,000	18,000
0031441	US95, Maine St, N/B on-ramp of the Auto Show Intch								3,600	4,000	4,200
0031443	IR15, N/B off-ramp to I-215 at the N section.						4,800	4,750	5,900	7,600	7,700
0031444	IR215, W/B off-ramp of the Decatur Bl Intch.					11,600	12,700	11,700	13,100	12,000	12,000*
0031445	IR215, E/B on-ramp of the Decatur Bl Intch.					10,800	11,500	9,700	11,100	12,000	12,000*
0031446	IR215, W/B off-ramp of the Sahara Av Intch.					1,650	1,800	1,900	2,750	3,300	3,300
0031447	IR215, E/B on-ramp of the Sahara Av Intch.					1,700	1,700*	1,800	2,600	3,000	2,900
0031448	IR15, N/B on-ramp from I-215 at the N section.						2,650	2,400	3,000	2,700	2,600
0031449	IR15, S/B off-ramp to I-215 at the N section.						2,750	2,500	2,400	2,900	2,700
0031450	IR15, S/B on-ramp from I-215 at the N section.						4,700	5,050	6,600	7,900	8,300
0031451	IR15, btwn the Lamb Bl Intch and the I-215 Intch						34,000*	38,000*	36,000*	39,000	38,000
0031453	Summerlin Pk, btwn. N Anasazi Dr and Towncenter Dr						26,800	26,900	28,100	27,000*	26,000
0031460	US95, S/B on-ramp to US-95/Rancho Intch 'Exit 77' to S/B I-15.										6,600
0031461	US95, S/B off-ramp of the Decatur Blvd Intch 'Exit 79' to N/B Decatur Blvd.										1,700
0031462	IR-15, S/B on-ramp of the Silverado/Gomer Intch.									2,000	900

* Data Adjusted or Estimated

Annual Average Daily Traffic Count Stations

County Name CLARK

Station	Route / Location	1999 AADT	2000 AADT	2001 AADT	2002 AADT	2003 AADT	2004 AADT	2005 AADT	2006 AADT	2007 AADT	2008 AADT
0031463	IR-15, N/B off-ramp of the Silverado/Gomer Intch.									2,000	1,100
0031464	IR-15, N/B on-ramp of the Silverado/Gomer Intch.									2,000	22,000
0031465	IR-15, S/B off-ramp of the Silverado Ranch/Gomer Intch.									2,000	22,000
0032000	5th St, 0.1 mi N of Gowan.						10,200	12,000*	9,900*	13,000	15,000
0032001	5th St, 0.1 mi N of Tropical.						2,050	2,100*	3,450*	3,400*	3,100
0032002	Alexander Av, 0.1 mi E of Western Beltway.						3,600	4,050	4,350	4,800	5,100
0032003	Aliante Pk, 0.1 mi N of Centennial Pk.						8,500	11,100	11,600	12,000*	11,000*
0032004	Allen Av, 0.1 mi N of Gowan.						12,700	5,300	5,900	4,700	4,800
0032005	Allen Av, 0.1 mi N of Tropical.						3,750	5,800	4,950	6,200	5,700
0032006	Alta Dr, 0.1 mi W of Rainbow.						12,500	14,400	13,500	14,000	11,000
0032007	Ann Rd, 0.1 mi E of Western Beltway.						2,200	2,700	2,850	2,200	2,900
0032008	Ann Rd, 0.1 mi W of Decatur.						14,700	17,600	19,100	20,000	23,000
0032009	Ann Rd, 0.1 mi W of Western Beltway.									2,700	2,500
0032010	Anthem Pk, 0.1 mi W of Eastern.							8,650	9,600	12,000	11,000
0032011	Arroyo Grande Bl, 0.1 mi S of I-215.						4,600	5,250	5,250	4,900	4,600
0032012	Arville St, 0.1 mi N of Harmon.						23,700	24,800	26,100*	23,000	22,000
0032013	AutoShow Dr, 0.1 mi W of US-95.							9,100	12,000	13,000	13,000
0032014	Bermuda Rd, 0.1 mi S of Serene.						11,300	14,300	12,900	16,000	15,000
0032015	Bermuda Rd, 0.1 mi N of St Rose.							520	580	2,400	2,300
0032016	Bermuda Rd, 0.1 mi N of Pebble.						12,000	13,700	14,100*	14,000	13,000
0032017	Bermuda Rd, 0.1 mi S of Warm Springs.						7,150	8,550	8,650*	9,100	8,600
0032018	Bonanza Rd, 0.1 mi E of Las Vegas Bl.						18,500	19,500	20,300	19,000	18,000*
0032019	Bruce St, 0.1 mi N of Bonanza.							5,100	5,150	5,900	5,600
0032020	Buffalo Dr, 0.1 mi N of Alta.						35,000	40,500	37,500	35,000	28,000
0032021	Buffalo Dr, 0.2 mi N of Centennial Pk.							3,500*	3,750*	8,500	5,200
0032022	Buffalo Dr, 0.1 mi N of Peace.						15,500	16,600	16,300	14,000	14,000
0032024	Buffalo Dr, 0.1 mi S of Robindale.									9,000	10,000
0032025	Anasazi Dr, 0.1 mi N of Summerlin Pk.						12,300	11,000*	11,100*	11,000	12,000

* Data Adjusted or Estimated

Annual Average Daily Traffic Count Stations

County Name CLARK

Station	Route / Location	1999 AADT	2000 AADT	2001 AADT	2002 AADT	2003 AADT	2004 AADT	2005 AADT	2006 AADT	2007 AADT	2008 AADT
0032026	Ann Rd, 0.1 mi E of US-95.						25,700	31,000	32,500	28,000	31,000
0032027	Centennial Center, 0.1 mi N of Azure.						14,100	12,700	14,100	13,000	13,000
0032028	Casino Center Bl, 0.1 mi S of US-95.							8,800	9,200	11,000	10,000*
0032030	Centennial Centre Blvd, 0.1 mi W of US-95.						11,500	5,100	5,350	5,300*	5,000
0032032	Cheyenne Av, 0.1 mi E of Western Beltway.						14,700	17,600	19,100	17,000	18,000
0032033	Cheyenne Av, 0.1 mi W of Western Beltway.						7,700	9,600	10,100	9,400	10,000
0032034	Commerce St, 0.1 mi N of Gowan.						1,650	1,950	7,450	8,400	8,000
0032035	Decatur Bl, 0.2 mi N of Centennial Pk.						12,500	18,600	20,100	26,000*	27,000
0032036	Decatur Bl, 0.1 mi N of Edna.						45,500	47,500	47,500	48,000	42,000
0032037	Decatur Bl, 0.1 mi N of Patrick.						26,100	28,100	29,100*	33,000	26,000
0032038	Decatur Bl, 0.1 mi N of Tropical.						12,000	14,800	16,100	22,000	23,000
0032039	Decatur Bl, 0.1 mi S of Cactus.						11,100	13,100	15,100*	17,000	16,000
0032040	Desert Inn Rd, 0.1 mi E of Western Beltway.						5,650	4,350	4,650*	3,600	3,600
0032041	Desert Inn Rd, 0.1 mi W of Rainbow.						28,500	27,800	31,500	32,000	24,000
0032042	Desert Inn Rd, 0.1 mi W of Western Beltway.						4,800	4,550	4,850*	3,500	3,500
0032043	Decatur Bl, 0.1 mi N of Gowan.						27,500	28,000	29,100	30,000	28,000
0032044	Durango Dr, 0.1 mi N of Edna.						32,000	35,000	39,000	39,000	35,000
0032045	Durango Dr, 0.1 mi N of Gowan.						16,500	17,600	18,100	18,000	19,000
0032046	Durango Dr, 0.2 mi N of Patrick.						16,800	21,600	23,100*	25,000	23,000
0032047	Durango Dr, 0.1 mi N of Robindale.									37,000	37,000
0032048	Durango Dr, 0.2 mi S of Tropical.						7,000	10,500	11,100	15,000	18,000
0032049	Durango Dr, 0.1 mi S of US-95.						7,450	16,700	17,400	22,000	25,000
0032050	Eastern Av, 0.1 mi N of Serene.						55,500	70,000	70,500*	72,000	68,000
0032051	Eastern Av, 0.1 mi N of IR-215.							37,500	39,000	43,000	41,000
0032052	Eastern Av, 0.1 mi S of St. Rose.							59,000	58,500	57,000	54,000
0032053	Eastgate Rd, 0.1 mi S of Warm Springs.							1,850	2,350	2,400	2,400
0032054	El Capitan Wy, 0.1 mi N of Tropical.						1,400	620	660	680	750
0032055	Elkhorn Rd, 0.1 mi E of Durango.						760	760*	800*	7,600	8,700

* Data Adjusted or Estimated

Annual Average Daily Traffic Count Stations

County Name CLARK

Station	Route / Location	1999 AADT	2000 AADT	2001 AADT	2002 AADT	2003 AADT	2004 AADT	2005 AADT	2006 AADT	2007 AADT	2008 AADT
0032056	Elkhorn Rd, 0.1 mi W of Decatur.						1,550	1,450	1,650	4,000	4,600
0032057	ExecAirport Dr, 0.1 mi S of St. Rose Pk							7,850	9,050	9,600	9,200
0032058	Far Hills Av, 0.1 mi E of Western Beltway.						8,300	7,550	8,950	7,100	7,800
0032059	Far Hills Av, 0.1 mi W of Western Beltway.						9,450	7,350	8,750	6,300	7,000
0032061	Flamingo Rd, 0.1 mi E of Western Beltway.						20,500	27,800	29,100*	32,000	34,000
0032062	Flamingo Rd, 0.1 mi W of Western Beltway.						13,800	21,100	22,100*	25,000	31,000
0032063	Fort Apache Rd, 0.1 mi N of Gowan.						5,000	6,250	6,550	4,400	5,100
0032064	Fort Apache Rd, 0.1 mi N of Peace.						11,400	22,000	23,100*	28,000	27,000
0032065	Fort Apache Rd, 0.1 mi N of Patrick.							12,900	14,100*	14,000	8,500
0032066	Fort Apache Rd, 0.1 mi N of Tropical.						1,900	1,050	1,150	1,500	1,800
0032067	Frank Sinatra Dr, 0.1 mi N of Flamingo.						12,900	29,500	18,700	21,000	20,000
0032068	Frank Sinatra Dr, 0.1 mi S of Tropicana						16,600	20,000	20,400	13,000	12,000
0032069	Gibson Rd, 0.1 mi N of Lake Mead Dr.							18,400	18,600	18,000*	19,000
0032070	Gibson Rd, 0.1 mi S of Boulder Hwy.						8,050	8,900	9,300	8,400	8,200
0032071	Gibson Rd, 0.1 mi S of Warm Springs.						23,900	22,300	17,100	16,000	14,000
0032072	Gilespie St, 0.1 mi S of Warm Springs.								960	2,500	2,400
0032074	Grand Teton Dr, 0.1 mi W of Decatur.						1,950	1,650	1,850	3,400	3,700
0032075	Grand Teton Dr, 0.1 mi W of US-95.						2,100	4,100	4,350	4,400	5,500
0032076	Grand Teton Dr, 0.1 mi E of US-95.						430	840*	890*	640	930
0032077	Sunridge Heights, 0.1 mi S of Eastern Av							13,500	16,600	17,000*	17,000
0032078	Green Valley Pk, 0.1 mi N of IR-215.						40,500	38,500	37,000	37,000	32,000
0032079	Tenaya Wy, .2 mi S of Centennial Pk.	6,600	6,600*	6,600	6,600*	6,800*	6,800*	7,000*	7,300*	7,700*	7,400*
0032080	Rainbow Bl, .1 mi N of Hammer Ln.	4,800	5,500	5,500*	5,500*	5,650*	5,650*	5,800*	6,050*	6,700*	6,400*
0032081	Lone Mountain Rd, 200' W of Torrey Pines Dr.	9,500	9,500*	9,500*	10,000*	10,300*	10,300*	10,600*	11,000*	11,000*	10,000*
0032082	Durango Dr, N of Lone Mountain Rd.	3,000	6,850*	6,850*	7,260*	7,450*	7,450*	7,700*	8,000*	8,600*	8,200*
0032083	Durango Dr, btwn Flamingo Rd & Tropicana Av.	18,000	18,300	18,300*	20,500*	21,100*	21,000*	22,000*	23,000*	25,000*	24,000*
0032087	Gowan Rd, .1 mi E of Clayton Dr.	2,800	2,800*	2,800*	2,800*	2,900*	2,900*	3,000*	3,100*	3,200*	3,000*
0032088	Alexander Rd, 300' W of M.L.K.Bl.	4,650	4,650*	4,650*	4,650*	4,800*	4,800*	4,900*	5,100*	5,100*	4,800*

* Data Adjusted or Estimated

Annual Average Daily Traffic Count Stations

County Name CLARK

Station	Route / Location	1999 AADT	2000 AADT	2001 AADT	2002 AADT	2003 AADT	2004 AADT	2005 AADT	2006 AADT	2007 AADT	2008 AADT
0032089	Lone Mountain Rd, 100' W of Scott Robinson St.	5,100	5,100*	5,100*	8,050*		8,000*	8,200*	8,500*	8,600*	8,200*
0032090	Grand Central Pk, N of Bonneville St.		5,200	5,200*	5,200*	5,350*	5,400*	5,600*	5,800*	5,800*	5,500*
0032091	Green Valley Pk, 0.1 mi N of Eastern.							8,550	8,550	8,600*	7,800
0032092	H St, 0.1 mi N of Bonanza.							4,400	4,600	4,700	4,500*
0032093	Hacienda Av, 0.1 mi E of Las Vegas Bl.						17,300	18,300	20,000	22,000	21,000
0032094	Hacienda Av, 0.1 mi W of IR-15.						9,450	13,000	11,100	15,000	14,000
0032095	Lone Mountain Rd, .1 mi W of US-95 ramps.	7,600	7,600*	7,600*	7,600*	7,800*	7,800*	8,000*	8,300*	7,600*	7,200*
0032096	Alexander Rd, .4 mi W of Buffalo Dr.	4,450	4,700*	4,700*	4,700*	4,850*	4,850*	5,000*	5,200*	5,800*	5,500*
0032097	Alexander Rd, .2 mi E of Tenaya Wy.	6,650	7,000*	7,000*	7,000*	7,200*	7,200*	7,400*	7,700*	8,500*	8,100*
0032098	Torrey Pines Dr, .4 mi N of Gowan Rd.	1,750	1,750*	1,750*	1,750*	1,800*	1,800*	1,900*	2,000*	2,000*	1,900*
0032099	Tenaya Wy, 0.1 mi N of Gowan.	7,800	7,800*	7,800*	7,800*	8,050*	9,650	8,700	9,150	8,300	8,500
0032100	Gowan Rd, .3 mi E of Tenaya Wy.	6,400	6,400*	6,400*	6,400*	6,600*	6,600*	6,800*	7,100*	6,600*	6,500*
0032101	Torrey Pines Dr, 200' N of Peak St.	5,400	5,350*	5,350*	5,350*	5,500*	5,500*	8,000*	8,350*	8,100*	7,700
0032102	Lake Mead Bl, 0.1 mi E of Western Beltway.	3,550	3,900	3,900*	3,900*	4,000*	8,000*	8,200*	8,500*	8,600*	8,200*
0032104	Lake Mead Bl, 0.1 mi W of US-95.	43,100	42,000	42,000*	42,000*	42,400*	43,500	40,500	40,500	38,000	42,000
0032105	Industrial Rd, btwn Flamingo Rd & Tropicana Av.	17,500	25,000	25,000*	25,000*	25,700*	25,500*	26,000*	27,000*	25,000*	24,000*
0032106	Torrey Pines Dr, .1 mi N of Lake Mead Bl.	9,600	9,500	9,500*	9,500*	9,800*	9,800*	10,000*	10,000*	10,000*	9,500*
0032107	Michael Wy, btwn Smoke Ranch Rd & Rancho Dr.	4,400	4,400*	4,400	4,400*	4,550*	4,600*	4,700*	4,900*	4,900*	4,700*
0032108	Vegas Dr, .2 mi W of Rancho Dr.	10,300	10,600	10,600*	10,600*	10,900*	11,000*	11,300*	11,800*	12,000*	11,000
0032109	Vegas Dr, 0.1 mi W of US-95.	9,050	9,350	9,350*	10,600*	10,900*	10,800	11,700	13,100	13,000	12,000
0032110	Smoke Ranch Rd, btwn Rainbow Bl & Rancho Rd.	13,000	13,000	13,000*	14,000*	14,400*	14,500*	15,000*	16,000*	16,000*	15,000*
0032111	Washington Av, .1 mi E of Tenaya Wy.						7,300*	7,500*	7,800*	7,800*	7,400*
0032112	Torrey Pines Dr, .1 mi N of Washington Av.	8,400	9,200	9,200*	9,200*	9,450*	9,500*	9,800*	10,200*	10,000*	9,500*
0032113	Sping Mountain Rd, W of Durango Dr.	8,550	9,000	9,000*	10,400*	10,700*	11,000*	11,300*	11,800*	11,000*	10,000*
0032114	Harmon Av, 0.1 mi E of Las Vegas Bl.						21,400	21,800	23,100*	19,000	18,000
0032115	Harmon Av, 0.1 mi E of Paradise.						15,300	15,700	17,100	26,000	25,000
0032116	Durango Dr, .3 mi S of Westcliff Dr.	8,800	10,200	10,200*	11,400*	11,700*	12,000*	12,400*	13,000*	14,000*	13,000*
0032117	Alta Dr, .3 mi W of Buffalo Dr.	8,850	8,850*	10,600*	10,600*	10,900*	11,000*	11,300*	11,800*	13,000*	12,000

* Data Adjusted or Estimated

Annual Average Daily Traffic Count Stations

County Name CLARK

Station	Route / Location	1999 AADT	2000 AADT	2001 AADT	2002 AADT	2003 AADT	2004 AADT	2005 AADT	2006 AADT	2007 AADT	2008 AADT
0032118	Spring Mountain Rd, W of Buffalo Dr.	15,600	16,200	16,200*	17,500*	18,000*	18,000*	18,500*	19,300*	18,000*	17,000*
0032119	Harmon Av, 0.1 mi W of IR-15.						3,300	5,300	4,650	4,600*	4,400
0032120	US95, Maine St, At SR-157 (Charleston Park Rd Intch)	9,185	9,630	10,005	9,910	10,700	10,500	10,500	11,100	11,000	12,000
0032121	Torrey Pines Dr, 100' N of Oakey Bl.	8,900	10,100	10,100*	10,100*	10,400*	10,500*	10,800*	11,300*	11,000*	10,000*
0032122	Hills Center Dr, 0.2 mi S of Lake Mead BL						8,150	7,250	7,550*	7,000	7,500
0032123	Hollywood Bl, 0.1 mi N of Sahara.						6,900	8,150	6,950	7,100	6,700
0032124	Horizon Ridge Pk, 0.1 mi E of Eastern.							22,200	27,600	27,000	27,000
0032125	Durango Dr, .3 mi S of SR-159 (Charleston Bl).	18,400	28,000	28,000*	31,400*	32,300*	34,000*	35,000*	37,000*	37,000*	35,000
0032126	Horizon Ridge Pk, 0.1 mi N of Horizon						16,900	25,100	18,400	17,000	17,000
0032127	Horizon Ridge Pk, 0.1 mi W of Eastern Av							7,750	9,600	13,000	14,000
0032128	Torrey Pines Dr, .25 mi S of Edna Dr.	4,700	4,700*	4,700*	4,700*	4,850*	4,900*	5,000*	5,200*	5,100*	4,800*
0032129	Desert Inn Rd, .1 mi E of Crystal Water Wy.	10,500	10,500*	10,500*	12,300*	12,700*	13,000*	13,400*	14,000*	14,000*	13,000*
0032130	Horizon Ridge Pk, 0.1 mi W of Stephanie.						18,100	20,200	19,600	17,000	16,000
0032131	Durango Dr, .2 mi S of Spring Mtn Rd.	25,700	19,600	19,600	22,000*	22,700*	23,000*	23,700*	24,700*	27,000*	26,000*
0032132	Hualapai Wy, 0.1 mi N of Alta.						11,100	11,000	11,100*	12,000	11,000
0032133	Desert Inn Rd, .2 mi W of Torrey Pines Dr.	25,800	25,200	25,200*	26,500*	27,300*	27,500*	29,000*	30,200*	31,000*	21,000
0032134	Desert Inn Rd, .3 mi E of Decatur Bl.	33,900	34,000	34,000*	35,700*	36,700*	37,000*	38,000*	40,000*	41,000*	39,000*
0032135	Hualapai Wy, 0.1 mi S of Sahara.						12,500	15,000	16,100*	16,000	15,000
0032136	Hualapai Wy, 0.1 mi N of Gowan.						1,400	1,450	1,550	4,900	5,400
0032137	Torrey Pines Dr, .2 mi S of Twain Av.	4,500	5,150	5,150*	5,150*	5,300*	5,300*	5,300*	5,550*	5,400*	5,100
0032138	Buffalo Dr, .3 mi S of Flamingo Rd.	14,200	14,500*	14,500*	16,200*	16,700*	16,700*	17,200*	18,000*	18,000*	17,000*
0032139	Torrey Pines Dr, .1 mi S of Harmon Av.	4,900	5,600*	5,600*	5,600*	5,800*	5,800*	5,800*	6,050*	5,900*	5,600
0032140	Industrial Rd, 0.1 mi N of Flamingo.							26,000*	27,800*	25,000	24,000*
0032141	Industrial Rd, 0.1 mi N of Sahara.							22,800	23,800	20,000	19,000
0032142	Wigwam Av, 50' W of Giles St.	750	750*	750*	1,000*	1,050*	1,050*	1,050*	1,150*	1,100*	1,000
0032143	Industrial Rd, 0.1 mi N of Patrick.						8,250	13,200	14,100*	13,000	12,000
0032144	Industrial Rd, 0.1 mi S of Cactus.						2,800	3,050	2,950*	4,100	3,900
0032145	Industrial Rd, 0.1 mi N of Wigwam.						12,800	14,300	13,100*	19,000	17,000

* Data Adjusted or Estimated

Annual Average Daily Traffic Count Stations

County Name CLARK

Station	Route / Location	1999 AADT	2000 AADT	2001 AADT	2002 AADT	2003 AADT	2004 AADT	2005 AADT	2006 AADT	2007 AADT	2008 AADT
0032146	Windmill Ln, .2 mi E of Spencer St.	19,800	23,500	23,500*	23,300*	24,000*	24,000*	24,700*	25,800*	26,000*	25,000*
0032147	Windmill Ln, .4 mi E of Eastern Av.	19,500	19,500*	19,500*	19,300*	19,900*	20,000*	20,600*	21,500*	21,000*	20,000*
0032148	Windmill Ln, .5 mi E of Pecos Rd.	13,000	15,500	15,500*	15,300*	15,800*	11,300	12,600	11,700	12,000	9,800
0032149	Eastern Av, .2 mi S of Windmill Ln.		35,500	35,500*	36,600*	36,700*	37,000*	38,000*	40,000*	40,000*	39,000*
0032150	Wigwam Av, .1 mi E of Eastern Av.	2,400	3,100	3,100	3,100*	3,200*	12,200	12,400	12,100	12,000	11,000
0032151	Pebble Rd, 0.1 mi E of Eastern.		8,300	8,300*	9,200*	9,450*	11,000	11,400	11,100*	11,000	11,000
0032152	Jones Bl, 0.1 mi N of Patrick.						11,800	18,300	19,100*	26,000	22,000
0032153	Pecos Rd, 0.1 mi S of Pebble.	15,600	22,400	22,400*	24,900*	25,600*	26,000*	45,000	27,000*	27,000*	27,000
0032154	Wigwam Av, 0.1 mi W of Green Valley.	19,100	19,100*	19,100*	19,100*	19,700*	13,500	13,000	13,100	13,000	12,000
0032155	Jones Bl, 0.2 mi N of Robindale.							21,800	27,100*	27,000	20,000
0032156	Wigwam Av, .3 mi E of Green Valley Pk.		8,050	8,050*	8,050*	8,300*	8,500*	8,700*	9,100*	9,100*	9,000*
0032158	Valley Verde Dr, 0.1 mi N of IR-215.	9,800	12,300	12,300*	12,300*	12,700*	16,000	16,000	16,800	17,000	18,000
0032159	Jones Bl, 0.1 mi S of Cactus.						6,000*	5,800	6,850*	5,500	5,300*
0032160	Koval Ln, 0.1 mi N of Flamingo.						33,500	32,000	32,500	34,000	30,000
0032161	Windmill Ln, 260' E of Valley Verde Dr.	5,950	5,500	5,500*	5,500*	5,650*	5,700*	5,900*	6,200*	6,200*	6,000*
0032162	Valley Verde Dr, 0.1 mi S of Warm Springs.	8,100	8,100	8,100*	8,100*	8,350*	8,400*	12,700	10,900	11,000	10,000
0032163	Warm Springs Rd, .1 mi E of Valley Verde Dr.	26,000	23,500	23,500*	24,400*	25,000*	25,000*	25,700*	26,800*	24,000*	23,000*
0032164	Arroyo Grande Bl, .4 mi S of Warm Springs Rd.	10,300	9,000	9,000*	9,000*	9,250*	9,300*	9,600*	10,000*	10,000*	9,500*
0032165	Warm Springs Rd, .2 mi E of Arroyo Grande Bl.	32,000	32,000*	32,000*	33,300*	33,400*	34,000*	35,000*	37,000*	37,000*	36,000*
0032166	Stephanie St, .1 mi N of Warm Springs Rd.	25,100	26,200	26,200*	26,200*	27,000*	27,000*	27,800*	29,000*	29,000*	28,000*
0032167	Warm Springs Rd, 0.1 mi W of US-95.	12,100	16,300	16,300*	17,000*	17,500*	22,300	23,500	16,900	20,000	18,000
0032168	Van Wagenen St, .5 mi S of SR-146 (Lake Mead Dr).	6,900	8,200	8,200*	8,200*	8,450*	8,450*	8,400*	7,650*	8,000*	8,200
0032169	Koval Ln, 0.1 mi S of Tropicana.						23,000	25,500	25,500	27,000	26,000
0032171	Lamb Bl, 0.1 mi N of Bonanza.						37,500	38,000	39,000	39,000	37,000
0032172	Las Vegas Bl, 0.1 mi S of St. Rose.							6,500	6,550	8,900	7,500
0032173	Horizon Dr, 50' E of Arrowhead Dr.	13,600	16,700	16,700	16,700*	17,200*	17,200*	17,000*	17,100*	17,000*	21,000
0032174	Greenway Rd, btwn Boulder Hw & U.P.R.R.	7,700	7,700	7,700	7,700*	7,950*	7,950*	8,000*	7,750*	7,800*	7,600*
0032175	Las Vegas Bl, 0.1 mi S of Serene.						4,500*	29,800	35,500*	39,000	37,000

* Data Adjusted or Estimated

Annual Average Daily Traffic Count Stations

County Name CLARK

Station	Route / Location	1999 AADT	2000 AADT	2001 AADT	2002 AADT	2003 AADT	2004 AADT	2005 AADT	2006 AADT	2007 AADT	2008 AADT
0032176	Athens St, E of Evelyn St.	5,450	7,400	7,400*	7,400*	7,600*	7,600*	7,800*	8,100*	7,800*	7,600*
0032177	Galleria Dr, .3 mi E of Stephanie St.	2,700	3,250	3,250*	3,400*	3,500*	3,500*	3,600*	3,800*	3,900*	3,700*
0032178	Stephanie St, .1 mi N of Galleria Dr.	12,800	15,400	15,400*	15,400*	15,900*	16,000*	16,500*	17,200*	17,000*	16,000*
0032179	Whitney Ranch Rd, 100' N of Galleria Dr.	9,400	10,400	10,400*	10,400*	10,700*	11,000*	11,300*	11,800*	12,000*	11,000*
0032180	Las Vegas Bl, 0.1 mi S of US-95.							33,500	35,000	32,000	31,000*
0032181	Lone Mountain Rd, 0.1 mi E of Western Beltway.						4,250	4,750	5,050	4,200	4,000
0032182	Nellis Bl, .1 mi N of Hacienda Av.	3,800	5,300	5,300*	5,300*	5,450*	5,500*	5,700*	5,900*	6,100*	5,800*
0032183	Lone Mountain Rd, 0.1 mi W of Western Beltway.							2,500	2,650	2,100	2,000
0032184	Harmon Av, .1 mi W of SR- 612 (Nellis Bl).	3,600	6,500	6,500*	7,400*	7,600*	7,600*	7,800*	8,100*	8,400*	8,100*
0032185	Mountain Vista St, .3 mi N of Harmon Av.	13,400	14,100	14,100*	14,100*	14,500*	14,500*	14,900*	15,500*	14,000*	13,000*
0032186	Flamingo Rd, .2 mi W of Cabana Dr.	9,100	9,100	10,000	10,500*	10,800*	11,000*	11,300*	11,800*	12,000*	11,000*
0032187	Losee Rd, 0.1 mi N of Tropical.						8,650	11,500	14,800	14,000	15,000
0032188	Marks St, 0.1 mi S of Warm Springs.						8,000	7,800	5,750	7,000	5,700
0032189	Maryland Pk, 0.1 mi S of Serene.							17,400	19,100*	18,000	17,000
0032190	Maryland Pk, 0.1 mi N of St Rose.						19,700*	8,800	9,000	8,200	7,800
0032191	Charleston Bl, .2 mi W of Christy Ln.	32,800	31,500	31,500*	31,500*	31,600*	36,000*	37,000*	36,500*	36,000*	34,000
0032192	Hollywood Bl, 150' N of Stewart Av.	7,950	9,250*	9,250*	9,250*	9,500*	9,500*	9,800*	10,200*	10,000*	9,500*
0032193	Maryland Pk, 0.1 mi N of Pebble.						18,300	18,600	19,100*	19,000	18,000
0032194	Martin Luther King Bl, 0.1 mi N of Gowan.						39,500	36,500	38,500	38,000	40,000
0032195	Paseo Verde Pk, 0.1 mi W of Green Valley.						17,400	19,500	19,700	18,000	17,000
0032196	Ogden Av, .1 mi W of Main St.	4,850	5,750*	5,750*	5,750*	5,900*	5,900*	6,000*	6,350*	6,000*	5,900*
0032200	Patrick Ln, 0.1 mi W of Stephanie.						4,950	4,850	5,000	5,300	4,500
0032201	Pebble Rd, 0.1 mi E of Las Vegas Bl.						9,100	11,100	10,400	8,900	8,400
0032204	Pebble Rd, 0.1 mi W of Eastern.						14,800	15,200	16,100*	17,000	17,000
0032205	Pebble Rd, 0.1 mi E of Rainbow.						190*	400	510*	430	400
0032206	Pecos Rd, 0.1 mi N of Gowan.						9,550	9,900	10,300	11,000	10,000
0032207	Pecos Rd, 0.1 mi N of St Rose.						26,500	28,000	32,500*	48,000	46,000
0032208	Rainbow Bl, 0.1 mi N of Gowan.						11,400	11,000*	11,100*	12,000	13,000

* Data Adjusted or Estimated

Annual Average Daily Traffic Count Stations

County Name CLARK

Station	Route / Location	1999 AADT	2000 AADT	2001 AADT	2002 AADT	2003 AADT	2004 AADT	2005 AADT	2006 AADT	2007 AADT	2008 AADT
0032209	Rainbow Bl, 0.1 mi S of Washington.						30,500	30,500	33,000	33,000*	27,000
0032210	Rampart Bl, 0.1 mi N of Alta.						46,500	47,000	49,500	48,000	44,000
0032211	Range Rd, 0.1 mi S of Northern Beltway.						6,600	7,700	10,600	9,900	8,100
0032212	Red Rock Ranch Rd, 0.1 mi S of Desert Foothills.						6,850	7,650	8,000	8,200*	7,900
0032213	Fiesta Henderson Rd, 0.1 mi S of Lake Mead Dr.							11,400	12,000	12,000*	12,000
0032214	Riviera Bl, 0.1 mi E of Las Vegas Bl.						7,150	5,850	7,450	6,800	6,500
0032215	Robindale Rd, 0.1 mi E of Las Vegas Bl.							1,550	1,850*	1,500	1,400
0032216	Russell Rd, 0.1 mi E of Boulder Hwy.						4,000*	7,900	7,150	9,000	6,000
0032217	Russell Rd, 0.1 mi E of Western Beltway.						12,000*	4,650	4,950*	4,500	5,000
0032218	Russell Rd, 0.1 mi E of Decatur.						18,500	20,400	19,100*	31,000	29,000
0032219	Russell Rd, 0.1 mi W of Stephanie.						25,800	29,100	29,100*	28,000	26,000
0032220	US95, Maine St, 0.2 mi S of SR-596 (Jones Bl Intch)	181,465	189,255	191,440	192,755	192,100	191,000*	188,000*	189,000*	180,000	200,000
0032221	Russell Rd, 0.1 mi W of US-95.							28,300	28,100*	25,000	22,000
0032222	Russell Rd, 0.1 mi W of Western Beltway.						13,300	13,700	14,300*	13,000	13,000
0032223	Sahara Av, 0.1 mi E of Western Beltway.						30,000*	12,300	13,100*	13,000	12,000
0032224	Sahara Av, 0.1 mi W of Western Beltway.						7,900	9,150	9,750	10,000	11,000
0032225	Sands Av, 0.1 mi E of Las Vegas Bl						36,400*	36,000*	42,500*	47,000	45,000*
0032226	Santiago Dr, 0.1 mi W of Stephanie.						9,200	10,200	5,700	5,100	4,600
0032227	Serene Av, 0.1 mi E of Eastern.						7,550	6,700	7,400	7,000	6,700
0032228	Serene Av, 0.1 mi E of Las Vegas Bl.						1,550	1,400	1,450*	1,600	1,500
0032229	Serene Av, 0.1 mi W of Eastern.						23,000	21,000*	23,500*	23,000	22,000
0032230	US95, 0.5 mi N of Sunset Rd Intch .	90,465	89,600				19,800*				115,000
0032231	Silverado Ranch Bl, 0.1 mi W of Eastern.							17,200	16,900	22,000	17,000
0032232	Silverado Ranch Bl, 0.1 mi W of Decatur.							10,000*	10,400*	1,700	1,600
0032233	Simmons St, 0.1 mi N of Gowan.						10,200	9,100	11,700	11,000	10,000*
0032234	Smoke Ranch Rd, 0.1 mi W of US-95.						14,600	14,200	15,100	13,000	13,000
0032235	Speedway Bl, 0.1 mi E of IR-15.						3,200	2,850	3,250	2,900	2,500
0032236	Spencer St, 0.1 mi S of Serene.						18,000	16,600	17,400	19,000*	20,000

* Data Adjusted or Estimated

Annual Average Daily Traffic Count Stations

County Name CLARK

Station	Route / Location	1999 AADT	2000 AADT	2001 AADT	2002 AADT	2003 AADT	2004 AADT	2005 AADT	2006 AADT	2007 AADT	2008 AADT
0032237	Spencer St, 0.1 mi N of St. Rose.							11,300	11,100*	14,000	15,000
0032238	Spring Mountain Rd, 0.1 mi W of Decatur.						34,500	35,500	36,000	37,000	33,000
0032239	Statz St, 0.1 mi N of Tropical.							1,450	1,800	2,400	1,900
0032240	SR612, Nellis Bl, 75' N of St. Louis Av.	43,125	41,400	41,400	42,040	40,690	44,795	46,500	44,500	42,000	42,000
0032241	Stephanie St, 0.1 mi S of IR-215.						19,100	24,800	24,600	21,000	20,000
0032242	Stephanie St, 0.1 mi N of IR-215.						39,000	45,000	41,500	37,000	34,000
0032243	Stephanie St, 0.1 mi S of Warm Springs.							44,000	36,500	36,000	34,000
0032244	Stewart Av, 0.1 mi E of Eastern.						16,100	15,300	16,100*	17,000	16,000
0032247	Sunset Rd, 0.1 mi W of Rainbow.						2,300	1,650	1,750*	3,500	4,200
0032248	Sunset Rd, 0.1 mi W of IR-215 (Western Beltway)							6,650	6,950*	14,000	16,000
0032249	Town Center Dr, 0.1 mi N of Western Beltway.						12,200	12,200	13,100*	14,000	15,000
0032250	Town Center Dr, S of Sahara Av						17,300		18,100*	16,000	15,000
0032251	Town Center Dr, 0.1 mi S of Western Beltway.						4,000	4,000*	4,250*	4,500*	7,400
0032252	Tropical Pk, 0.1 mi W of US-95.						12,200	12,200	13,100	11,000	12,000
0032253	Tropicana Av, 0.1 mi E of Boulder Hwy.						26,100	14,900	16,600	17,000	17,000
0032254	Tropicana Av, 0.1 mi E of Western Beltway.						32,500	31,000	32,500*	28,000	30,000
0032255	Tropicana Av, 0.1 mi W of Decatur.						60,000	61,000	60,500	57,000*	48,000
0032256	Tropicana Av, 0.1 mi W of Rainbow.						44,500	41,500	38,500*	40,000	39,000
0032257	Tropicana Av, 0.1 mi W of Western Beltway.							38,500	40,500*	34,000	30,000
0032258	Twain Av, 0.1 mi E of Paradise.						20,500*	19,500	24,100*	27,000*	26,000
0032259	Twain Av, 0.1 mi W of Industrial.						15,600	20,700	21,900	22,000*	21,000*
0032261	Valley View Bl, 0.1 mi N of Patrick.						16,000	18,600	20,100*	20,000*	17,000
0032262	Valley View Bl, 0.1 mi S of Cactus.						6,250	6,100	7,050*	7,600	7,200
0032264	Vegas Dr, 0.1 mi W of Decatur.						11,700	13,400	13,100	14,000	13,000
0032265	Vegas Valley Dr, 0.1 mi E of Nellis.						14,200	16,700	16,700	16,000	15,000
0032266	Warm Springs Rd, 0.1 mi E of Las Vegas Bl.						20,800	22,900	26,100*	23,000	22,000
0032268	Warm Springs Rd, 0.1 mi W of IR-15.						19,600	21,000	24,100	23,000	22,000
0032269	Warm Springs Rd, 0.1 mi W of Rainbow.						6,650	5,450	6,750*	9,800	9,300

* Data Adjusted or Estimated

Annual Average Daily Traffic Count Stations

County Name CLARK

Station	Route / Location	1999 AADT	2000 AADT	2001 AADT	2002 AADT	2003 AADT	2004 AADT	2005 AADT	2006 AADT	2007 AADT	2008 AADT
0032270	Washington Av, 0.1 mi E of Nellis.						8,500	8,350	9,800	9,100	8,600
0032271	Washington Av, 0.1 mi W of Decatur.						16,600	18,700	19,100	19,000	18,000
0032272	Washington Av, 0.1 mi W of IR-15.						11,300	10,000*	12,100*	16,000	15,000
0032273	Washington Av, 0.1 mi W of MLK.						15,700	15,400	18,100	16,000	15,000
0032274	Windmill Ln, 0.1 mi E of Las Vegas Bl.						14,600	16,600	14,300	21,000	20,000
0032275	Windmill Ln, 0.1 mi W of Rainbow.						2,100	1,900	2,450*	2,100	2,000
0032276	Cheyenne Av, 0.1 mi W of US-95.						9,350	61,000	64,500	59,000*	49,000
0032277	Main St, 0.1 mi S of US-95.						17,700	21,500	22,100	19,000	18,000*
0032278	Durango Dr, 0.1 mi N of Elkhorn.						5,600	5,700	5,950	4,900	5,600
0032279	Oakey Bl, 0.1 mi E of Las Vegas Bl.						8,300	7,950	8,300	9,000	8,500
0032280	Silverado Ranch Bl, 0.1 mi E of Las Vegas Bl								16,800	18,000	17,000
0032281	Town Center Dr, 0.1 mi S of Sahara							17,800*	18,600*		17,000
0033120	SR562, Sunset Rd, 0.1 mi E of Paradise Rd.	38,585	38,135	37,420	40,345	38,154	40,303	42,000	42,500	41,000	40,000
0033130	US95, 0.7 mi N of SR-164 (Nipton Rd)	6,305	6,225	6,870	7,745	7,775	8,805	9,150	9,500	9,500	8,600
0033150	US93, 0.8 mi S of US-95 Intch.	31,965	32,250	32,135	32,190	32,770	33,625	34,000	34,000	35,000	34,000
0033160	SR163, Davis Dam Rd, 0.5 mi E of US-95.	4,965	4,820	5,244	6,090	6,115	6,540	7,050	7,000	6,800	6,200
0033180	SR160, Pahrump Valley Rd, 15.6 mi W of SR-159.	7,030	7,235	7,280	7,720	7,850	8,660	9,450	9,700	9,800	8,900
0033190	SR599, Rancho Dr, 0.2 mi N of SR-574 (Cheyenne Av).	28,610	27,775	27,435	27,260	26,420	27,973	31,500	32,000	32,000	29,000
0033200	SR564, Lake Mead Dr, 1.7 miles East of Lake Las Vegas Pkwy		3,755	3,245	3,030	2,695	2,688	2,900	2,900	2,700	2,500
0035210	SR159, Blue Diamond Rd, 0.3 mi E of Valley View Bl.	40,315	39,345	36,015	40,770	39,680	43,147	40,500	41,500	42,000	38,000
0035220	US93, 0.3 mi S of Boulder Beach Hwy			13,225	12,280	12,610	12,969	13,000	13,000	13,000	13,000
0035230	Eastern Av, 0.15 mi S of SR-159 (Charleston Bl.)			35,495	34,810	33,530	34,373	36,000	37,000	36,000	35,000
0035240	Jones Bl, 0.1 mi N of Smoke Ranch Rd.						20,408	19,400	17,500	17,000	16,000
0035260	Mesquite Rd%, Mesquite Bl, 0.4 mi E of SR-170 (Bunkerville Rd).			14,110	14,255	13,920	14,552	15,000*	11,000	11,000	11,000
0035270	IR215, 0.8 mi S of Far Hills Intch.				23,075	29,475	36,679	39,500	46,500	51,000	46,000

* Data Adjusted or Estimated

Annual Average Daily Traffic Count Stations

County Name CLARK

Station	Route / Location	1999 AADT	2000 AADT	2001 AADT	2002 AADT	2003 AADT	2004 AADT	2005 AADT	2006 AADT	2007 AADT	2008 AADT
0035300	Craig Rd, 0.4 MI W of Lossee Rd						41,518	49,500	51,000		40,000
0035310	SR593, Tropicana Av, 0.4 mi W of Eastern Ave.	61,200	57,000	57,000*	52,535	53,045	54,782	53,500	54,500	53,000	50,000
0035320	US95, Maine St, 0.8 mi S of Durango Dr. Intch.					33,995	37,093	40,000	41,000	41,000	46,000
0035330	SR604, Las Vegas Bl, 0.3 mi S of SR-612 (Nellis Bl).						14,100	14,300	14,050	13,000	13,000
0035340	IR15, 0.1 mi. S. of SR-160 (Blue Diamond Rd Intch)									91,000	97,000
0035350	IR15, 3.2 mi N of US-93.						20,916	21,900	22,800	22,000	21,000
0035360	IR15, 1.5 mi S of the Sloan Intch.								45,000	46,000	42,000
0035370	IR215, 0.5 mi. W. ot the Gibson Intch.								96,000	112,000	113,000
0036001	Centennial Pk, 400' W of Losee.						5,750	7,300*	7,650*	6,600*	8,400
0036002	Washburn Rd, 200' W of Losee.						4,400	3,400*	3,550*	3,700*	3,800
0036003	Lone Mountain Rd, 200' W of Losee.						3,800	3,850	4,150	3,800*	3,600*
0036004	Craig Rd, 400' W of Losee.						34,500*	44,500	46,500	45,000*	43,000
0036005	Alexander Rd, 200' W of Losee.						4,750	4,700*	4,950*	4,900*	4,800*
0036006	Gowan Rd, 200' W of Losee.						1,500	1,500*	1,650*	2,700	2,300
0036007	Cheyenne Av, 100' E of Bucyrus Erie.						44,500	45,800*	47,700*	44,000	47,000
0036008	Brooks Av, 200' W of Losee.						3,200	3,550	3,850	3,300	3,300
0036009	N 5th St, 600' S of Brooks.							5,100	5,350	5,700*	5,500
0036010	Carey Av, 100' W of Kyle Wy.						14,600	14,200	14,800	16,000	15,000
0036011	Lake Mead Bl, 200' W of Bangle.						22,600	23,000*	24,100*	23,000	20,000
0036012	Owens Av, on I-15 overpass.						9,200	11,900	13,100	13,000	12,000
0036101	Main St, 300' N of Owens.						11,800	10,900	11,100	11,000	11,000
0036102	Las Vegas Bl, 300' N of Owens.						12,000	11,000	11,500	12,000	11,000
0036103	Bruce St, 200' N of Owens.						7,900	6,850	7,250	7,800	7,200
0036104	Civic Center Dr, 200' N of Owens.						29,700*	31,000*	32,000*	30,000	28,000
0036106	Pecos Rd, 200' N of Owens.							21,200	22,000	23,000	22,000
0036201	Simmons St, 300' N of Lake Mead.							13,300	14,100	13,000	13,000
0036202	Martin Luther King Bl, 500' N of lake Mead.							32,000	33,500	37,000	38,000
0036203	Revere St, 200' N of Lake Mead.							5,000	5,250	4,700	5,000

* Data Adjusted or Estimated

Annual Average Daily Traffic Count Stations

County Name CLARK

Station	Route / Location	1999 AADT	2000 AADT	2001 AADT	2002 AADT	2003 AADT	2004 AADT	2005 AADT	2006 AADT	2007 AADT	2008 AADT
0036204	Losee Rd, 500' N of Lake Mead.						17,800*	18,900	20,100	19,000	16,000
0036301	Decatur Bl, 400' N of Cheyenne.						28,100	29,000*	30,500*	32,000	30,000
0036302	Valley Dr, 300' N of Cheyenne Av.						3,000	2,900	3,050	4,000	2,900
0036303	Allen Ln, 300' N of Cheyenne Av.						5,150	7,100	7,450	5,900	5,700
0036304	Simmons St, 300' N of Cheyenne.										12,000
0036305	Clayton St, 300' N of Cheyenne.						6,600	6,600*	6,900*	6,300	7,900
0036306	Martin Luther King Bl, 600' N of Cheyenne.						39,000	38,000*	40,500*	38,000	40,000
0036307	Revere Dr, 300' N of Cheyenne.						4,300	4,600	4,650	4,200*	5,900
0036308	Commerce St, 600' N of Cheyenne.						5,900	5,750	6,150	10,000	9,800
0036309	N 5th St, 300' N of Cheyenne.						11,000	14,600	16,100	14,000	16,000
0036310	Losee Rd, 300' N of Cheyenne.						17,800*	22,000*	23,000*	28,000	25,000
0036311	Civic Center Dr, 200' N of Cheyenne.						9,850	11,100	11,100	12,000	11,000
0036312	Pecos Rd, 300' N of Cheyenne.							14,000	15,100	16,000	15,000
0036401	Decatur Av, 600' S of Craig.						25,300	29,300	30,500	30,000	29,000
0036403	Allen Rd, 200' S of Craig.						4,500	6,000	6,350	5,200*	5,300
0036404	Simmons St, 300' S of Craig.									11,000	9,700
0036405	Clayton St, 600' S of Craig.							12,100	13,100	9,500	9,600
0036406	Martin Luther King Bl, 800' S of Craig.						34,500	34,000*	35,500*	30,000	35,000
0036407	Revere St, 300' S of Craig.						2,500	2,700*	2,850*	2,600*	2,500*
0036408	Commerce St, 300' S of Craig.									6,000	9,100
0036409	N 5th St, 300' S of Craig.						7,000	8,600	9,000	10,000	11,000
0036411	Losee Rd, 400' S of Craig.						11,200	14,000	12,100	17,000	19,000
0036412	Pecos Rd, 400' S of Craig.						10,500	10,700	11,100	13,000	11,000
0036414	Lamb Bl, 800' S of Craig.						11,900	12,700	14,100	15,000	14,000
0036415	Clayton St, .1 mile N of Craig Rd.						14,000	15,000*	15,700*	10,000*	10,000
0036416	5th St, 0.1 M N of Washburn Rd										7,600
0036417	Aliante Pk, 0.1 M N of Deer Springs										19,000
0036418	Ann Rd, 0.1 M W of Allen										21,000

* Data Adjusted or Estimated

Annual Average Daily Traffic Count Stations

County Name CLARK

Station	Route / Location	1999 AADT	2000 AADT	2001 AADT	2002 AADT	2003 AADT	2004 AADT	2005 AADT	2006 AADT	2007 AADT	2008 AADT
0036419	Bruce St, 0.1 M S of Tropical Pk										260
0036421	Clayton St, 0.1 M N of Centennial Pk										3,800
0036424	Decatur Bl, 0.1 M S of Grand Teton										7,800
0036425	El Campo Grande Av, 0.1 M E of Range Rd										5,100
0036426	Hollywood Bl, 0.1 M S of Tropical Pk										3,700
0036428	Pecos Rd, 0.2 M S of Centennial Pk										3,100
0036501	Decatur Bl, 600' S of Ann.						20,300	21,700	23,100	26,000	25,000
0036502	Valley Dr, 200' S of Ann.									2,700	2,600
0036503	Allen Ln, 200' S of Ann.						4,350	6,000*	6,350*	5,000	4,600
0036504	Simmons St, 200' S of Ann Rd.						5,250	7,650	7,950	12,000	12,000
0036505	Clayton St, 200' S of Ann.						6,000	6,850	7,250	7,600	7,700
0036506	Camino Al Norte, 700' S of Ann.						18,400	21,800	23,100	20,000	20,000
0036507	Commerce St, 200' S of Ann.						5,100	6,300	6,950	9,600*	8,300
0036508	N 5th St, 200' S of Ann.						5,800	7,700	8,050	10,000*	6,900
0036509	Losee Rd, 100' S of Ann.						11,300	14,000*	15,100*	14,000*	15,000
0036602	Aliante Pk, 600' S of I-215										15,000
0036605	Losee Rd, 600' S. of I-215										10,000
0036606	Pecos Rd, 600' S. of I-215										2,700
0036607	Lamb Bl, 600' S. of I-215										2,600
0036701	Ann Rd, 300' E of Decatur.						15,900	20,000	21,100	21,000*	22,000
0036702	Washburn Rd, 200' E of Decatur.						2,500	2,350	2,550	2,400	2,200
0036703	Lone Mountain Rd, 500' E of Decatur.						8,600	8,800	9,250	9,400	9,000
0036704	Craig Rd, 100' E of San Diego.						34,000	36,500	39,500	38,000	34,000
0036705	Alexander St, 200' E of Decatur.						5,300	5,300*	5,550*	5,600	4,800
0036706	Gowan Rd, 700' E of Decatur.						4,350	4,350	4,650	5,100	4,200
0036707	Cheyenne Av, 0.2 mi E of Decatur.						33,500	34,000	35,500	35,000	33,000
0036708	Carey Av, 200' E of Rancho.						12,100	13,100	14,100	13,000	13,000
0036709	Lake Mead Bl, 0.2 mi E of Rancho.						20,700	20,600	22,100	25,000	20,000

* Data Adjusted or Estimated

Annual Average Daily Traffic Count Stations

County Name CLARK

Station	Route / Location	1999 AADT	2000 AADT	2001 AADT	2002 AADT	2003 AADT	2004 AADT	2005 AADT	2006 AADT	2007 AADT	2008 AADT
0036805	Craig Rd, 300' W of Lamb.						33,000	36,000	35,500	33,000	28,000
0036807	Alexander Rd, 300' W of Pecos.						3,700	4,500	4,700	5,500	5,400
0036808	Gowan Rd, 200' W of Pecos.						3,300	4,300	4,550	4,600	4,300
0036809	Cheyenne Av, 300' W of Pecos.						28,700	31,500	32,500	30,000	31,000
0036810	Las Vegas Bl, 400' W of Pecos.						27,800	28,900	30,000	27,000	23,000
0036811	Carey Av, 100' W of Pecos.						4,550	4,050	4,150	5,500	5,200
0036812	Lake Mead, 400' W of Pecos.						34,000	39,000	40,700	38,000	36,000
0036813	Owens Av, 300' W Pecos.						14,100	17,000	17,700	17,000	16,000
0036901	Tropical Pk, 100' E of Camino Al Norte.							2,150	2,350	5,100	4,700
0036902	Ann Rd, 300' E of Camino Al Norte.						7,800*	11,100	11,100	8,900	11,000
0036903	Washburn Rd, 300' E of Camino Al Norte.						6,250	7,550	7,850	8,200	8,100
0036904	La Madre Wy, 200' E of Camino Al Norte.						3,800	3,900*	4,100*	2,000	3,800
0036905	Lone Mountain Rd, 200' E of Camino Al Norte.						5,650	5,700*	5,950*	6,000*	5,900
0036906	Craig Rd, 100' W of Home Depot St.						35,500	45,500	47,000	50,000	42,000
0036907	Alexander Rd, 500' E of Martin Luther King.						7,100	7,100*	7,450*	7,300*	7,800
0036908	Gowan Rd, 300' E of Martin Luther King.						6,400	6,000	6,350	6,500	5,800
0036909	Cheyenne Av, 500' E of Martin Luther King.						38,500	38,000	40,500	33,000	32,000
0036910	Brooks Av, 100' E of Martin Luther King.						1,700	2,050	2,150	2,300	2,500
0036911	Carey Av, 300' E of Martin Luther King.						11,900*	12,100	13,100	12,000	12,000
0036912	Lake Mead Bl, 500' E of Martin Luther King.							21,400	22,100	24,000	19,000
0036913	Centennial Pk, 400' E of Camino Al Norte.							3,450	3,600	4,900	6,300

* Data Adjusted or Estimated

*005

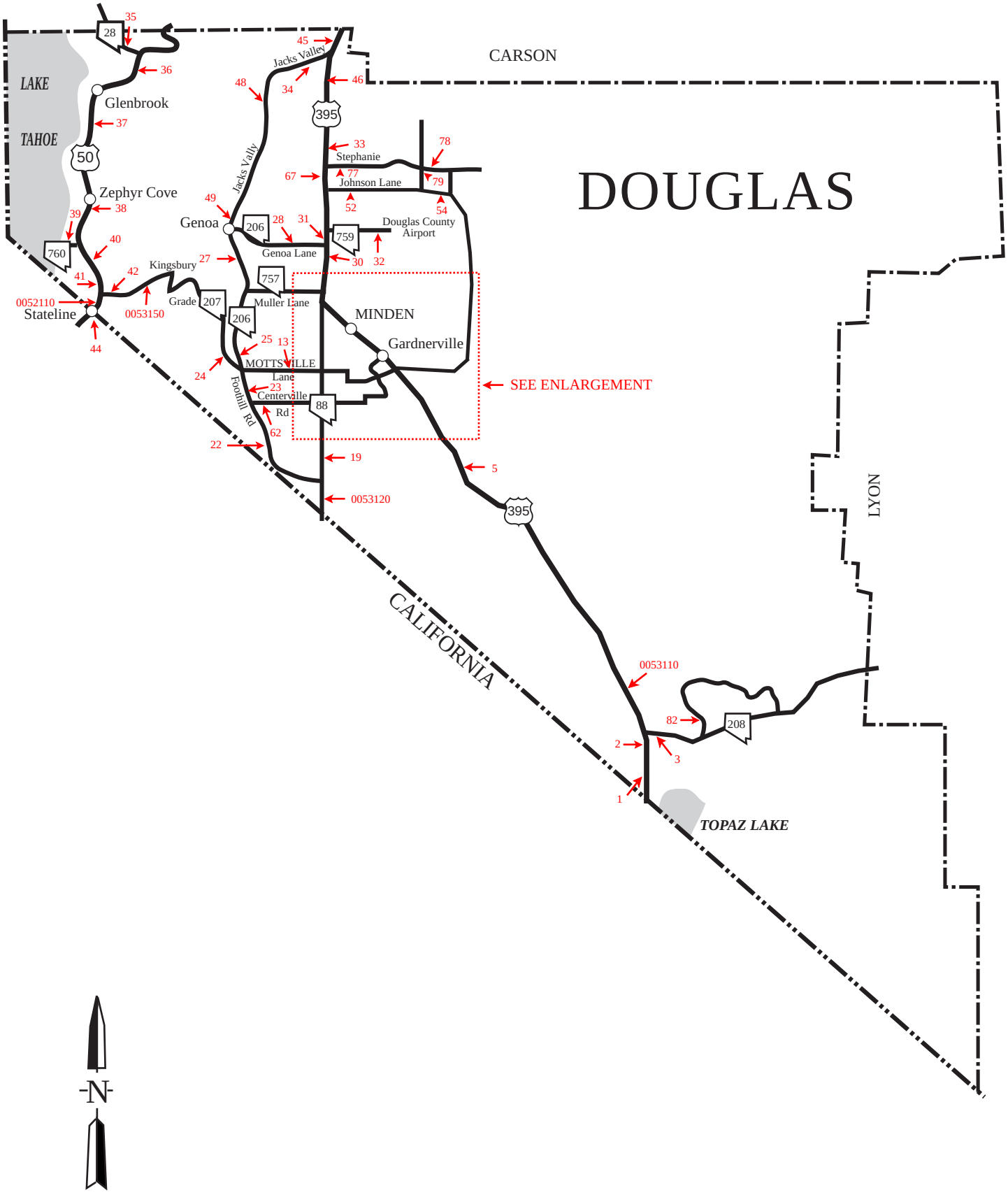
DOUGLAS
CARSON
LYON
CALIFORNIA
LAKE TAHOE
Glenbrook
Zephyr Cove
Stateline
Genoa
Kingsbury
Grade
Jacks Valley
Stephanie
Johnson Lane
Douglas County Airport
Genoa Lane
Muller Lane
MINDEN
Gardnerville
MOTTSVILLE Lane
Centerville Rd
Foothill Rd
SEE ENLARGEMENT
TOPAZ LAKE
28
50
395
760
206
207
757
759
88
208
0052110
0053150
0053120
0053110
N

*005

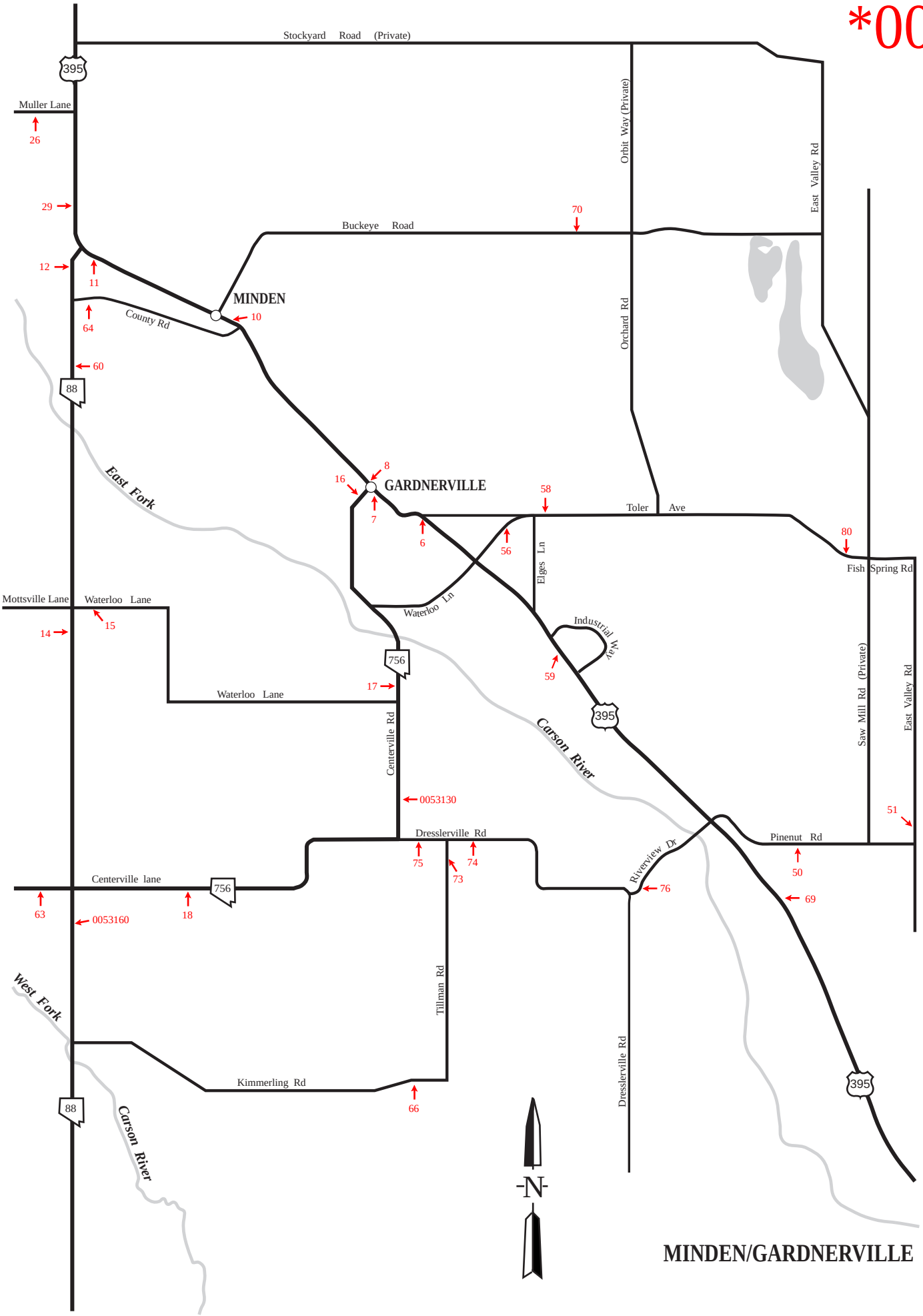
Stockyard Road (Private)
395
Muller Lane
26
29
12
11
64
60
88
Buckeye Road
70
MINDEN
10
County Rd
Orbit Way (Private)
East Valley Rd
Orchard Rd
East Fork
16
8
GARDNERVILLE
7
6
58
56
Toler Ave
80
Fish Spring Rd
Elges Ln
Mottsville Lane
Waterloo Lane
15
14
Waterloo Ln
Industrial Way
59
756
17
Waterloo Lane
Centerville Rd
Carson River
Saw Mill Rd (Private)
East Valley Rd
0053130
51
Dresslerville Rd
75
74
73
Pinenut Rd
50
Riverview Dr
76
69
Centerville lane
63
18
0053160
West Fork
Tillman Rd
Dresslerville Rd
Kimmerling Rd
66
Carson River
N
MINDEN/GARDNERVILLE

Annual Average Daily Traffic Count Stations

County Name DOUGLAS

Station	Route / Location	1999 AADT	2000 AADT	2001 AADT	2002 AADT	2003 AADT	2004 AADT	2005 AADT	2006 AADT	2007 AADT	2008 AADT
0050001	US395, .2 miles N of the NV-CA Stateline (Topaz Lake Area).	3,750	3,900	3,980*	4,100	4,300	4,600	4,600*	4,450*	4,700	3,100
0050002	US395, .3 mi South of SR-208.	4,500	4,700	4,800*	4,950*	5,200	5,600	5,600*	5,350*	5,600	5,200
0050003	SR208, Main St, 1 mi E of US-395 100' W of mp DO-1.	3,200	3,550	3,600	3,600*	3,900	3,900	4,100	4,150	4,000*	3,600
0050005	US395, .1 mi S of mp 16 & S of Palomino Dr.	6,700	6,800	7,600	8,050	8,900	8,900*	9,000*	8,700*	9,000	8,300
0050006	US395, 10' S of Toler Av.	21,200	22,700	22,000	23,000	23,500*	24,000	25,900	26,100	24,000	23,000
0050007	US395, 30' S of Eddy St.	21,600	23,200	22,000	22,000*	22,500	23,000	24,200	22,900	23,000	22,000
0050008	US395, 150' S of High School St.	25,300	26,500	25,000	25,000*	27,700	26,000	28,700	29,100	26,000	26,000
0050010	US395, 150' S of Sixth St.	25,900	24,200	24,200*	24,200*	26,500	22,700*	27,400	25,600	25,000	24,000
0050011	US395, 650' South of SR-88.	23,000	24,300	24,300*	24,900	26,200	26,200	27,700	25,900	26,000	24,000
0050012	SR88, .2 mi S of US-395	12,800	12,600	13,300*	13,700*	14,400*	13,700	12,300	13,700	14,000	13,000
0050013	SR207, Kingsbury, .2 mi W of SR-88.	4,300	4,300*	3,700	3,700*	4,100	3,700	4,050	4,050	4,100	4,600
0050014	SR88, 550' S of SR-207 (Waterloo & Mottsville Ln).	8,900	9,250*	9,800*	10,100	10,700	9,950	9,900*	10,200*	9,800	9,100
0050015	Waterloo Ln, .2 mi E of SR-88.	1,500	1,700	1,800	1,900	2,050	2,000	2,200	2,250	2,100	2,100
0050016	SR756, Centerville Ln, .3 W of US-395.	5,400	5,650	5,300	5,250	5,800	5,500	6,600	6,650	5,400	5,600
0050017	SR756, Centerville Ln, .1 mi N of SR-207 (Waterloo Ln).	8,100	9,250*	9,800	10,200	10,700	10,500	12,000	12,100	10,000	9,900
0050018	SR756, Centerville Ln, 550' mi E of SR-88.	3,700	3,850	3,800*	4,100	4,450	4,500*	4,300	4,250	4,200	3,900
0050019	SR88, .1 mi S of Kimberling Rd.	3,550	3,600	4,200	4,300	4,250	4,600	4,600	4,300	4,300*	3,600
0050022	SR206, Fairview Rd, 1 mi W of SR-88 & .1 mi W of Fredricksburg Rd.	500	610	600	620	710	660	660*	780*	670	620
0050023	SR206, Fairview Rd, .1 mi S of SR-207 (Kingsbury Grade).	2,250	2,250	2,800	2,600	2,850	2,900	2,900*	2,250*	3,000	2,800
0050024	SR207, Kingsbury, .3 mi W of SR-206 (Foothill Rd).	5,500	4,850	5,300	5,200*	5,550	5,400*	5,700	5,700	5,700*	5,700
0050025	SR206, Fairview Rd, .1 mi N of SR-207 (Kingsbury Grade).	2,350	2,200	2,500	2,350	2,650	2,850	3,050	2,800	2,400	2,700
0050026	SR757, Muller Ln, 846' W of US-395.	1,400	1,500	1,600	1,600	1,550	1,500	1,500*	1,650*	1,500	1,700
0050027	SR206, Fairview Rd, 1.97 mi N of SR-757 (Muller Ln)/.544 mi S of Genoa Ln	1,950	1,800	1,800*	1,850	2,100	2,300	2,350	2,400	2,000	1,700

* Data Adjusted or Estimated

Annual Average Daily Traffic Count Stations

County Name DOUGLAS

Station	Route / Location	1999 AADT	2000 AADT	2001 AADT	2002 AADT	2003 AADT	2004 AADT	2005 AADT	2006 AADT	2007 AADT	2008 AADT
0050028	SR206, Genoa Ln, 200' W of US-395.	1,450	1,400	1,400*	1,600	1,600	1,500	1,450	1,450	1,500	1,500
0050029	US395, .25 mi S of Muller Ln.	25,200	26,600*	26,600*	29,200	30,500	30,500*	32,500	32,000	29,000	28,000
0050030	US395, .1 mile S of SR-206 (Genoa Ln).	25,900	27,300	27,300*	29,000	30,000	31,500	32,000	30,500	29,000	28,000
0050031	US395, 500' N of SR-206 (Genoa Ln).	26,200	27,000	27,000*	28,800	30,500	31,000	33,000	31,500	30,000*	28,000
0050032	SR759, Douglas County Airport Rd, .1 mi E of US-395.	2,300	2,300	2,300*	2,200	2,450	2,450	2,700	2,550	3,000	2,500
0050033	US395, .9 mi S of Mica Dr.	26,400	27,700*	27,700*	29,900	30,500	31,000*	33,000	33,000	32,000	31,000
0050034	Jacks Valley Rd, .15 mi W of US-395.	7,400	9,000	9,000*	15,300	11,000*	11,000*	11,000	11,100	10,000	9,400
0050035	SR28, North Shore Rd, .2 mi N of US-50.	6,300	6,000	6,000	5,850	5,950	6,450	6,000*	5,650*	5,700*	5,500
0050036	US50, .4 mi W of SR-28 at mp 12.	11,700	12,700	12,600*	12,600*	11,100	13,000	11,300	10,900	11,000*	10,000
0050037	US50, 600' W of the road to Glenbrook.	11,700	12,700*	12,600*	12,300	11,600	11,600*	11,800	12,100	12,000	12,000
0050038	US50, .3 mi E of SR-760. (Elk Point Rd.)	19,600	18,300*	18,000	18,200*	16,800	16,000	16,000*	13,600*	13,000*	13,000
0050039	SR760, Elk Point Rd, .1 mi W of US-50.	1,500	1,200	1,200	900	750	750*	750*	1,200*	670	520
0050040	US50, .4 mi E of SR-207 (Kingsbury Grade) at mp DO1.	21,800	20,300	22,000	21,000	20,300	23,000	23,700	19,800	17,000	17,000
0050041	US50, 300' E of SR-207 (Kingsbury Grade).	25,900	23,000	25,000	24,100	22,100	22,300*	27,700	23,700	20,000	20,000
0050042	SR207, Kingsbury, 350' E of US-50.	15,100	15,200*	15,200*	14,800	15,000	14,700*	14,600*	14,300*	13,000	14,000
0050044	US50, 300' E of the NV-CA State line.	26,700	27,800*	27,300*	27,600*	30,500	30,800*	28,900	26,500	25,000	25,000
0050045	US395, .4 mi N of Jacks Valley Rd 10' S Drive Way of Liberty Baptist Church.	33,600	37,600	37,600*	39,600	36,500	44,000	45,500	46,000	49,000*	41,000
0050046	US395, .4 mi N of Mica Dr.				31,500	34,000	34,000*	35,000	35,500	34,000*	33,000
0050048	Foothill Rd, .1 mi S of Alpine View Ct.	1,700	1,700*	2,100	2,050	2,200	2,400	2,500	2,450	2,300	2,200
0050049	Jacks Valley Rd, .4 mi N of SR-206 (Genoa Ln).	2,250	2,250*	2,600	2,500	2,700	2,900	2,900	2,850	2,700	2,700
0050050	Pinenut Rd, 500' mi E of US-395.	2,400	2,600	3,100	3,150	3,050	3,050	3,300	3,250	3,600	3,300
0050051	E Valley Rd, .1 mi NW of Pinenut Rd.	550	680	950	890	860	1,100	1,100	1,250	1,300	1,200
0050052	Johnson Ln, .2 mi E of US-395.	4,600	4,800	4,900	6,000	6,350	6,450	7,250	7,250	6,600	5,700
0050054	Johnson Ln, 150' E of Clapham Ln.	2,700	2,950	2,800	2,800*	3,500	3,400	4,000	4,000	3,800	3,500
0050056	Waterloo Ln, .2 mi E of US-395.	4,750	5,050	6,100	6,700*	7,150	7,200	6,900	7,400	7,200	7,200
0050058	Toler Av, 200' E of Muller St.	3,400	3,800	3,800	4,100	4,400	3,800	3,900	4,050	4,200	4,000

* Data Adjusted or Estimated

Annual Average Daily Traffic Count Stations

County Name DOUGLAS

Station	Route / Location	1999 AADT	2000 AADT	2001 AADT	2002 AADT	2003 AADT	2004 AADT	2005 AADT	2006 AADT	2007 AADT	2008 AADT
0050059	US395, 200' S of the N Leg of Industrial Wy.	17,800	20,000	19,000	20,100	21,900	23,000*	24,000*	24,100*	20,000	19,000
0050060	SR88, 1 mi S of US-395.	10,100	10,500*	11,400*	11,800	12,400	12,400	12,000*	12,100*	13,000	12,000
0050062	Centerville Ln, .1 mi W of Sheridan Wy & 150' E of SR-206 (Foothill Rd).	2,050	2,200	2,400	2,400*	2,500	2,500	2,450	1,900	2,500	2,400
0050063	Centerville Ln, .7 mi W of SR-88.	2,400	2,600	2,700	2,700*	2,900	2,900	2,850	2,850	2,900	2,700
0050064	County Rd, .1 mi E of SR-88.	3,400	4,050	4,050*	3,600	3,700	3,300	3,150	3,100	4,100	3,700
0050066	Kimmerling Rd, 75' E of Short Ct.	6,500	6,650	6,900	6,900	7,350	7,250	7,300*	6,900*	6,600	6,200
0050067	US395, .5 mi N of Johnson Ln at mp DO-28.6.	23,800	25,000	25,000*	25,900	27,600	29,200	30,500	29,000	28,000	27,000
0050069	US395, .5 mi S of Pinenut/Riverview Rd.	10,100	10,000	11,000	10,800	11,500	11,800	12,300	11,900	12,000	11,000
0050070	Buckeye Rd, .1 miles W of Orchard Rd.					2,350	2,100	2,300	2,200	2,200	2,100
0050071	Palamino Ln, 200' E of Pinto Cir.					1,300	1,250	1,350	1,400	1,200	1,200
0050072	Pinto Cir, 300' N of Palamino Ln.					1,250	1,100	1,200	1,200	1,200*	1,000
0050073	Tillman Ln, .5 mi S of Dresslerville Rd.					6,850	6,750	7,450	7,550	6,100	5,700
0050074	Dresslerville Rd, .1 mile E of Tillman Ln.					3,900	3,950	4,000	3,750	3,700	3,500
0050075	Dresslerville Rd, 200' W of Tillman Ln.					8,600	8,800	9,900	8,500	8,100	7,800
0050076	Riverview Dr, 250' W of US-395					310	370	10,000	10,400	9,700	9,000
0050077	Stephanie Ln, 760' E of US-395.					6,300	7,050	7,350	7,200	6,900	6,500
0050078	Stephanie Ln, 125' E of Vicki Ln.					2,150	2,150	2,400	2,550	2,200	1,900
0050079	Vicki Ln, 420' N of Johnson Ln.					1,600	1,550	1,650	1,700	1,400	1,300
0050080	Fish Springs Rd, .15 miles W of Sawmill Rd.					2,500	2,700	2,800	2,850	2,900	2,500
0050082	Topaz Ranch Rd, 200' N of W leg of SR-208 (Yerington Rd).					590	670	590	590	550	540
0052110	US50, 0.6 mi E of the NV-CA State line	31,100	32,330	31,580	32,010	32,840	33,205	32,500	31,000	30,000	28,000
0053110	US395, 4.20 mi N of NV/CA Statleline	6,080	6,245	6,385	6,790	6,990	7,136	6,800	7,000	6,700	6,100
0053120	SR88, 0.5 mi N of the NV-CA State line	3,310	3,345	3,570	3,785	3,875	3,905	3,800	3,850	3,800	3,500
0053130	SR756, Centerville Ln, 0.2 mi N of Dresslerville Rd.			8,610	8,580	8,620	9,297	8,800	8,850	8,700	8,500
0053150	SR207, Kingsbury, 0.5 miles E of US-50				11,735	12,555	12,294	12,100	12,100	12,000	11,000
0053160	SR88, 0.35 mi. S. of SR-756 (Centerville Ln.)										8,000

* Data Adjusted or Estimated

*007

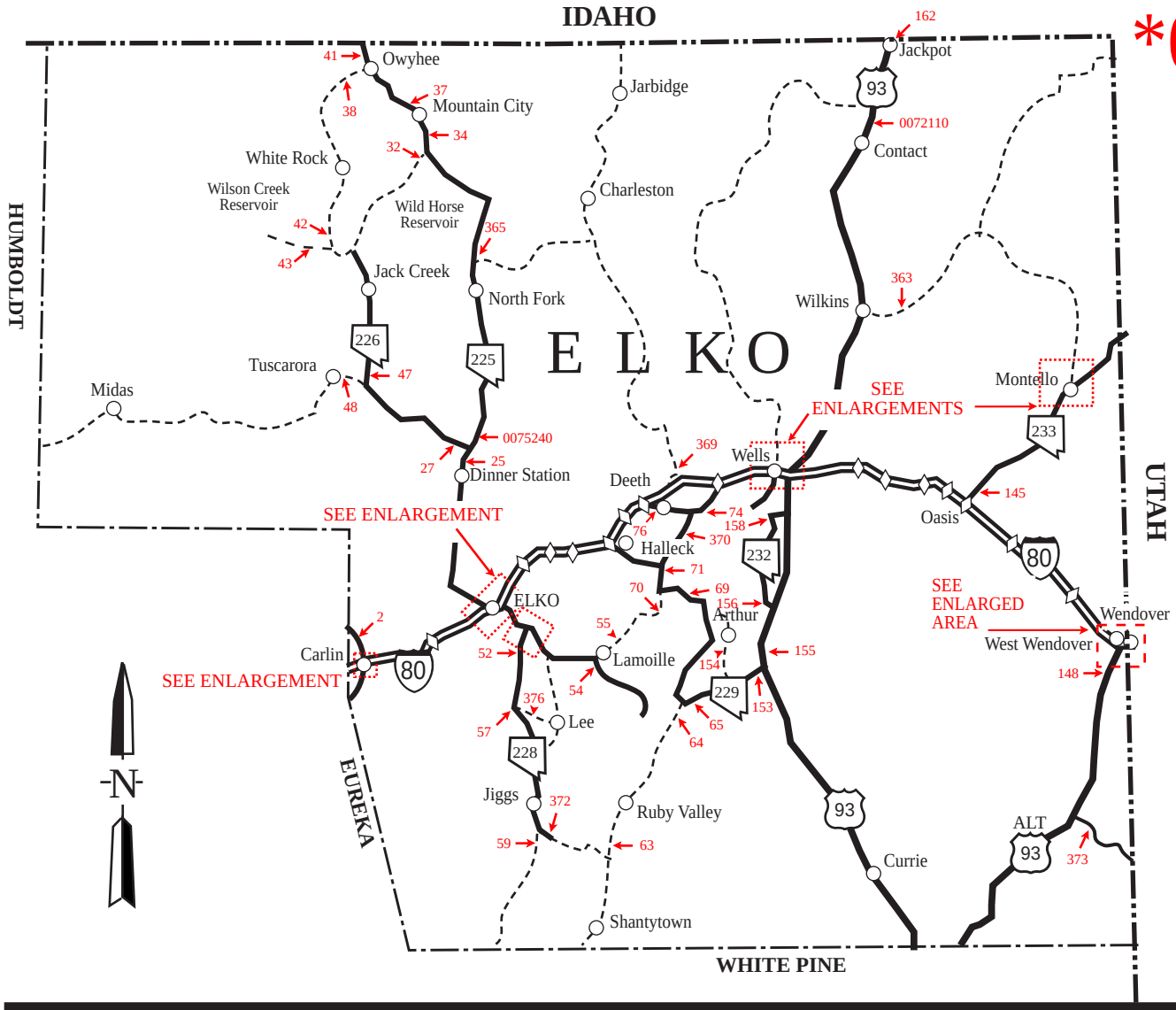
IDAHO
HUMBOLDT
UTAH
EUREKA
WHITE PINE
ELKO
Owyhee
Mountain City
White Rock
Wilson Creek Reservoir
Wild Horse Reservoir
Jack Creek
North Fork
Tuscarora
Midas
Dinner Station
Jarbidge
Charleston
Jackpot
Contact
Wilkins
Montello
Wells
Deeth
Halleck
Oasis
Wendover
West Wendover
Arthur
Lamoille
Lee
Jiggs
Ruby Valley
Currie
Shantytown
Carlin
ELKO
SEE ENLARGEMENTS
SEE ENLARGEMENT
SEE ENLARGEMENT
SEE ENLARGED AREA
93
226
225
233
232
229
228
80
ALT 93
N
0072110
0075240

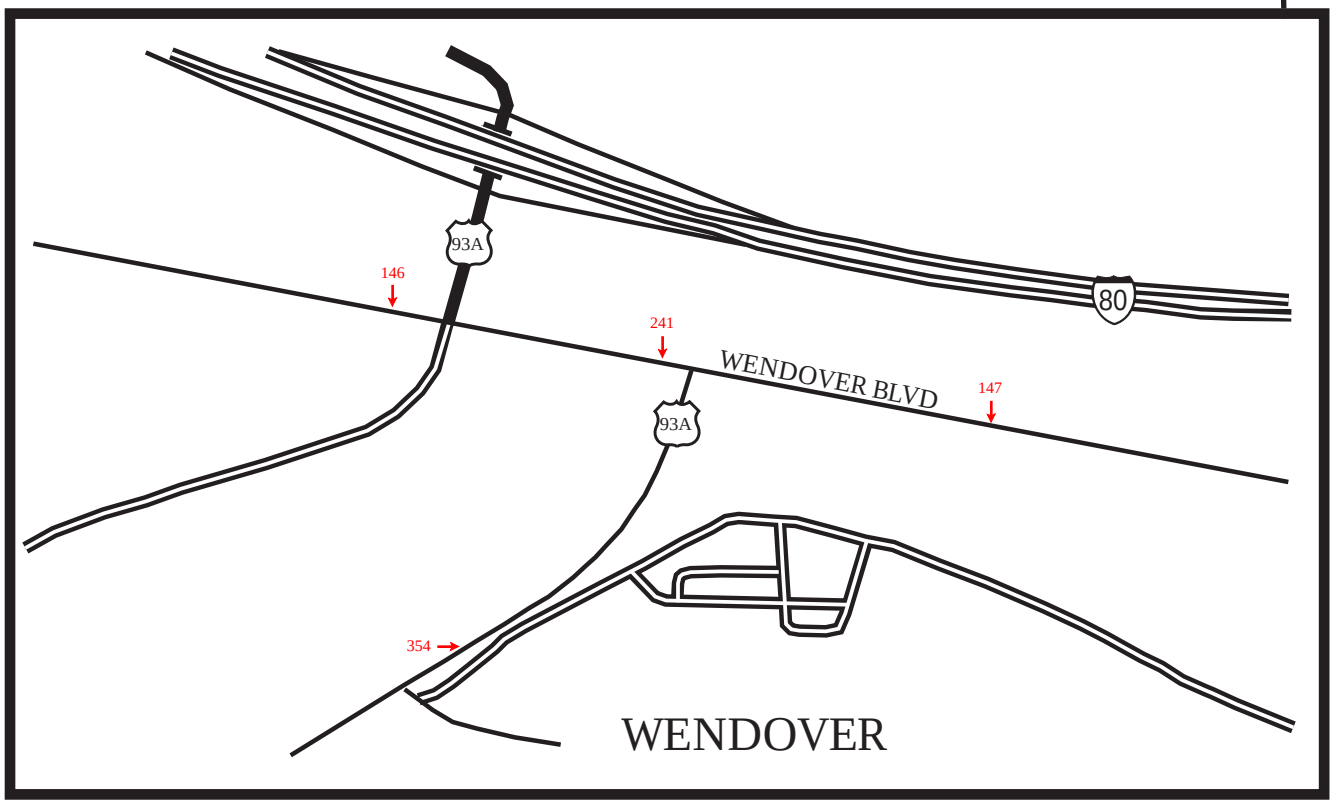
93A
80
WENDOVER BLVD
WENDOVER

ELKO AREA *007

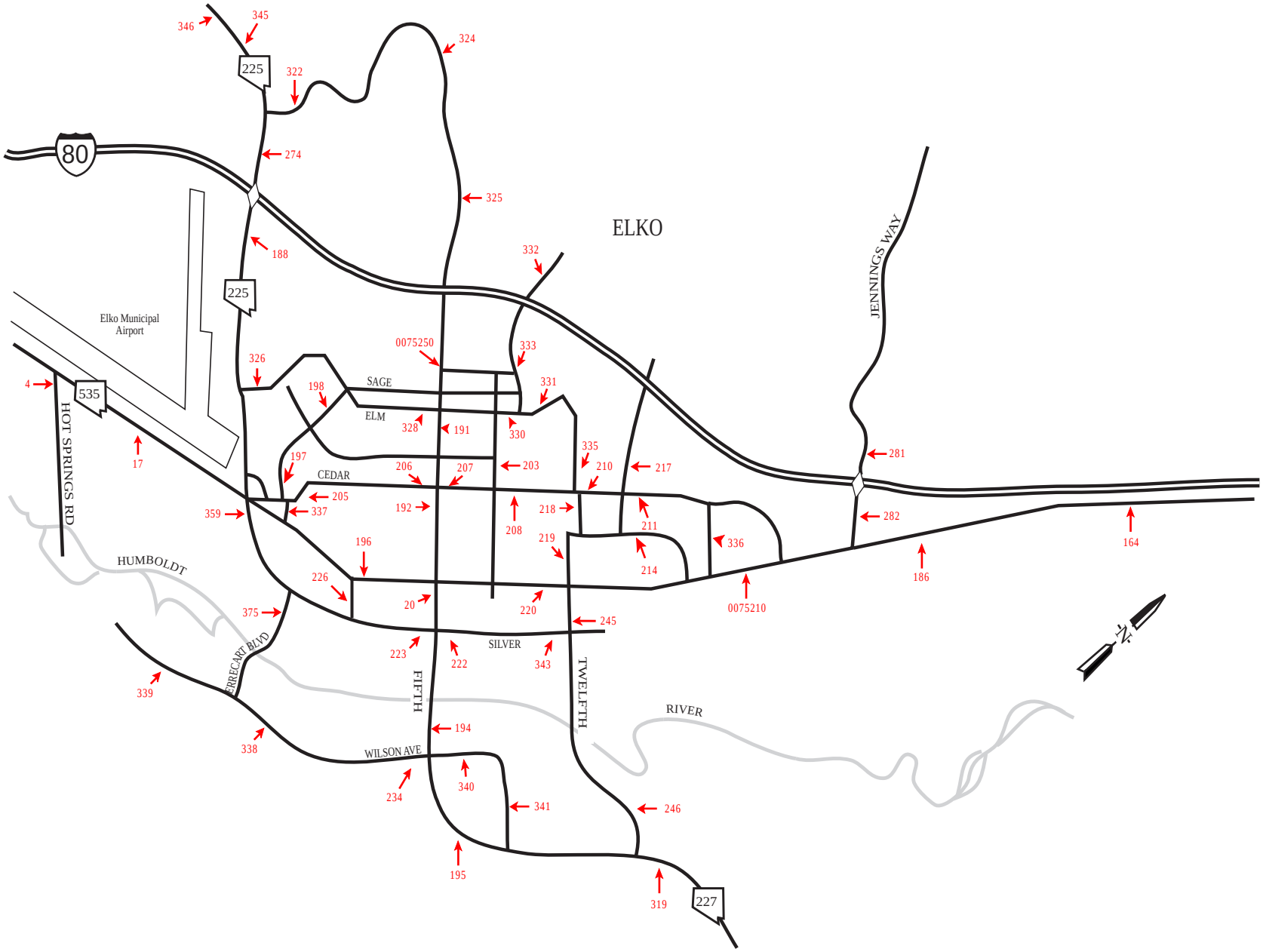

*007

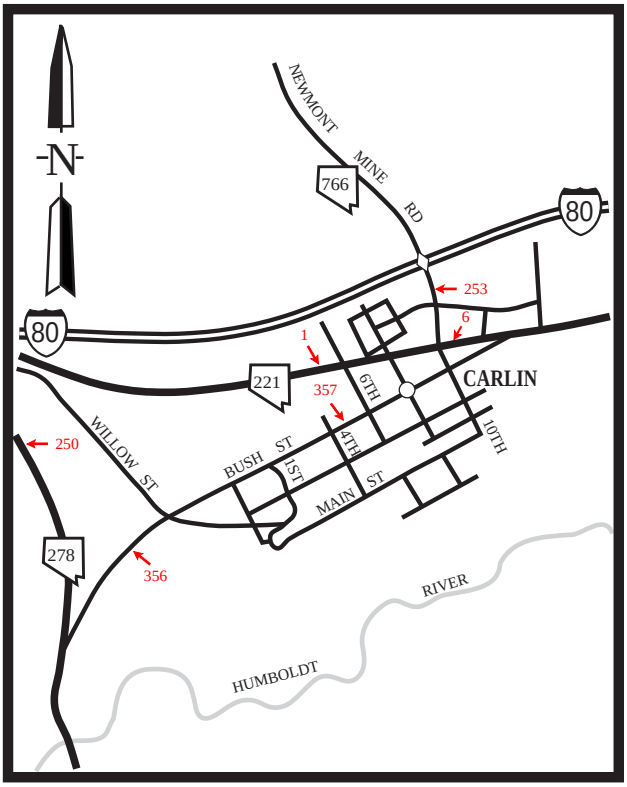

CARLIN

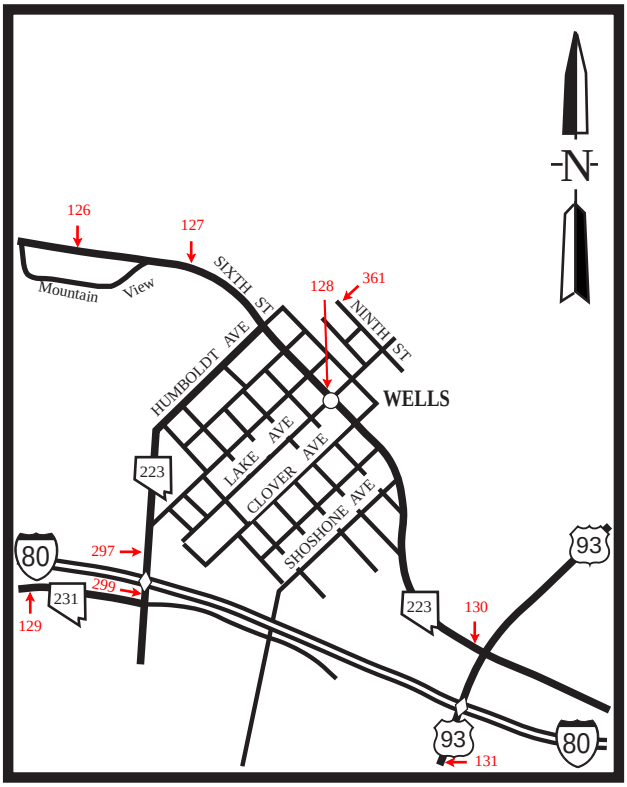

WELLS

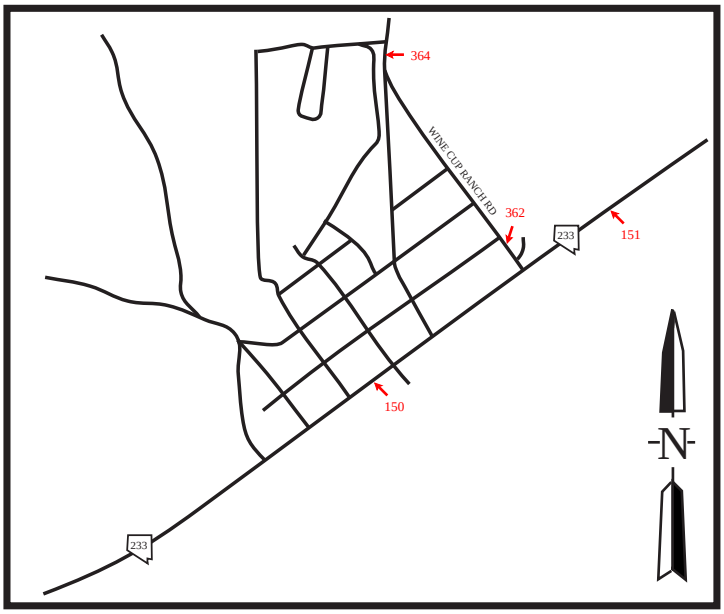

MONTELLO

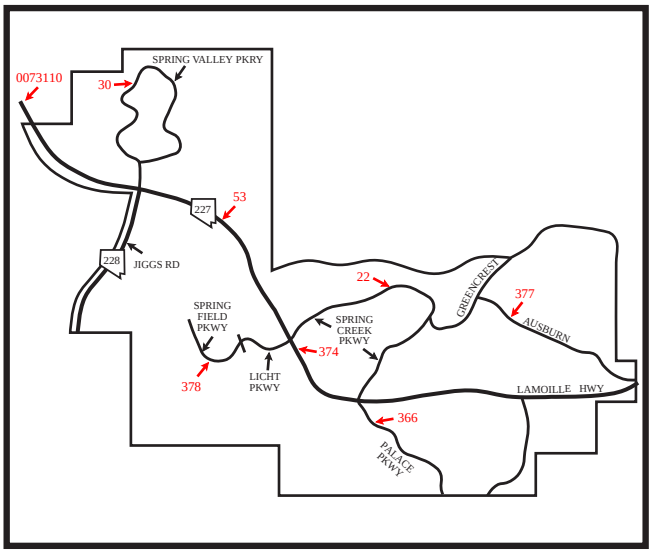

SPRING CREEK

INTERSTATE 80 INTERCHANGES

WEST CARLIN 279

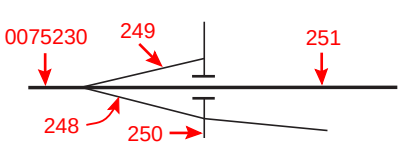

CENTRAL CARLIN 280

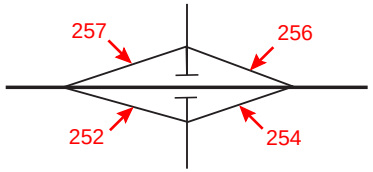

EAST CARLIN 282

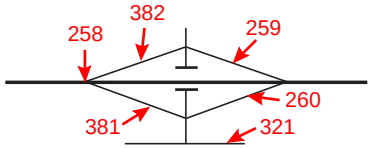

HUNTER 292

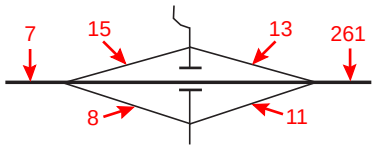

ELKO WEST 298

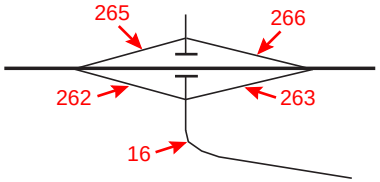

ELKO DOWNTOWN 301

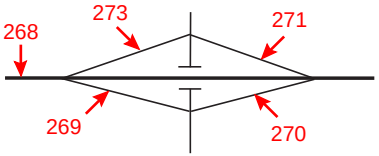

ELKO EAST 303

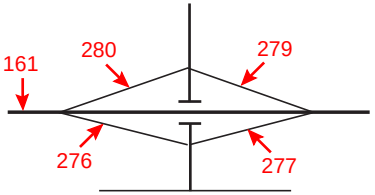

OSINO 310

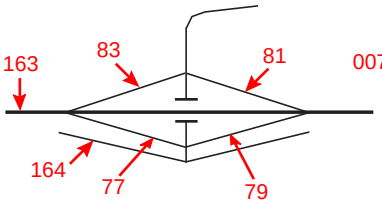

RYNDON-DEVIL'S GATE 314

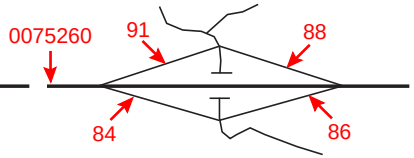

DEVILS GATE -ELBURZ 317

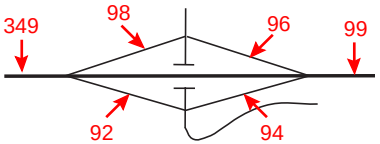

HALLECK-RUBY VALLEY 321

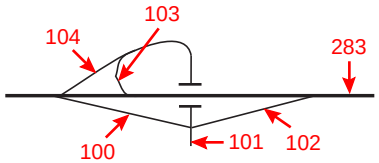

RIVER RANCH 328

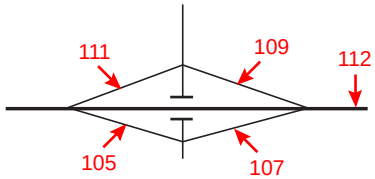

DEETH-STARR VALLEY 333

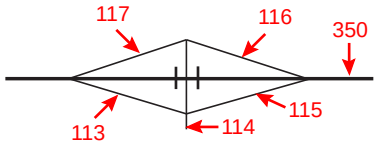

WELCOME-STARR VALLEY 343

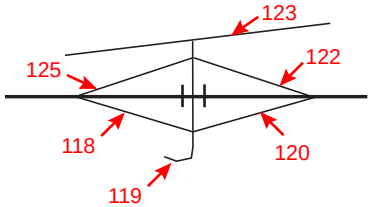

BEVERLY HILLS 348

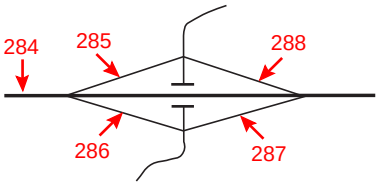

WEST WELLS 351

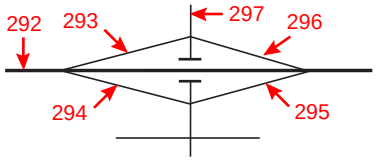

U.S.93 EAST WELLS 352

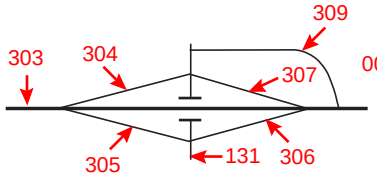

MOOR 360

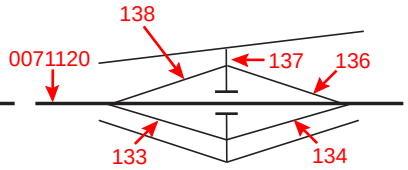

INDEPENDENCE VALLEY 365

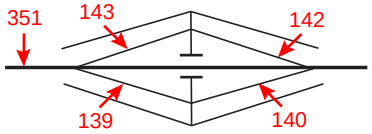

SUMMIT 373

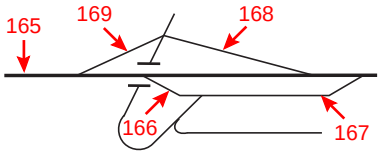

INTERSTATE 80 INTERCHANGES

PEQUOP 376

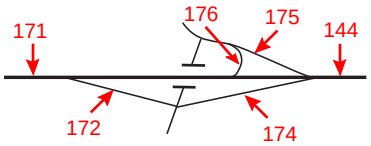

OASIS 378

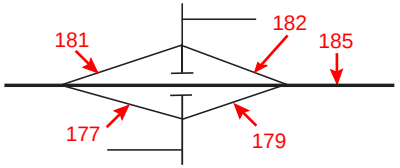

SHAFTER 387

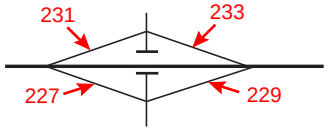

PILOT PEAK 398

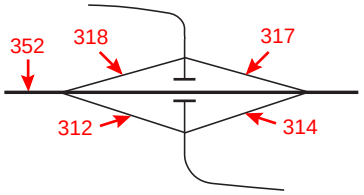

OLA 407

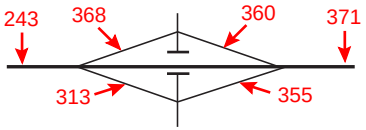

WEST WENDOVER 410

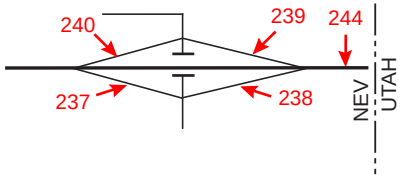

Annual Average Daily Traffic Count Stations

County Name ELKO

Station	Route / Location	1999 AADT	2000 AADT	2001 AADT	2002 AADT	2003 AADT	2004 AADT	2005 AADT	2006 AADT	2007 AADT	2008 AADT
0070001	SR221, Chestnut St, .5 mi W of Tenth St.	1,150	900	900*	900*	980	970	1,050	1,300	1,000	1,100
0070002	SR766, Newmont Mine Rd, 5 mi N of the Central Carlin Intch 'Exit 280' & 75' N of Dump Rd.	2,500	2,500*	1,900	1,850	2,000	2,200	2,450	2,650	2,500	2,200
0070003	Pacific Av, W of Humboldt Av at the RxR tracks. (Wells area)				580	460		400	250	240	280
0070004	Hot Springs Rd, S of Elko 45' N of the RxR tracks.				220	350		130	190	340	390
0070005	'B' St, In Carlin 75' N of at the RxR tracks.				170	140		110	130	170	140
0070006	SR221, Chestnut St, 200' E of 10th St.	1,550	1,550*	1,500	1,450	1,550	1,500	1,750	1,750	1,800	1,800
0070007	IR80, E of the E Carlin Intch 'Exit 282' at mp 288.	10,005	10,270	9,720	9,600*	9,500	9,800	10,000	10,700	11,000	10,000
0070008	IR80, E/B off-ramp of the Hunter Intch 'Exit 292'	40	40	30	50	30	30	40	40	30	20*
0070009	Tenth St, in Carlin 15' N of the RxR tracks.				860	990		1,350	1,150	1,200*	1,100
0070010	Lake Av, in Wells 50' S of the RxR tracks.				580	680		680	640	600	670
0070011	IR80, E/B on-ramp of the Hunter Intch 'Exit 292'	70	70	80	100	70	60	70	80	100	80*
0070012	Fourth St, in Carlin 75' N of the RxR tracks.			470	690	400	370	380	400	400*	330
0070013	IR80, W/B off-ramp of the Hunter Intch 'Exit 292'	80	80	80*	140	80	80	90	100	120*	90
0070015	IR80, W/B on-ramp of the Hunter Intch 'Exit 292'	50	50	50	50*	40	50	50	60	50*	40
0070016	SR535, Idaho St, .3 mi E of the E/B off-ramp of the Elko W Intch 'Exit 298'.	2,500	2,500*	2,200	2,350	2,150	2,300	2,750	3,100	2,900	2,600
0070017	SR535, Idaho St, .4 mi W of Mountain City Hw.	3,400	3,400*	3,500	3,500*	3,400	3,200	4,000	4,350	4,000	3,700
0070020	SR227, 5th St, 150' S of SR-535 (Idaho St).	9,700	10,700	9,600	9,550	9,200	9,650	10,000	9,650	9,600	8,900
0070022	Spring Creek Pk, 115' S of Bellwood Dr.			780	770	740	770	800	810	890	810
0070025	SR225, Mountain City Hw, .4 mi S of SR-226.	880	880*	770	770	770*	790	680	800	750*	680
0070027	SR226, Deep Creek Rd, .1 mi W of SR-225 to Mountain City.	150	120	150	130	110	110*	130	170	150	140
0070030	Spring Valley Pk, .1 mi W of Lamont Dr.				520	510	490	520	590	580	590
0070032	Old Maggie Summit Rd, .3 mi W of SR-225. Between MP EL 105 and EL 106			30	30	40	60	50	60	30	50
0070034	SR225, Mountain City Hw, .6 mi N of mp 108.	420	380	380*	330	320	360	300	340	340	310
0070037	SR225, Mountain City Hw, 3.7 mi N of South Boundary of Duck Valley Indian Reservation.	470	440	440*	420	420*	470	370	430	350	310

* Data Adjusted or Estimated

Annual Average Daily Traffic Count Stations

County Name ELKO

Station	Route / Location	1999 AADT	2000 AADT	2001 AADT	2002 AADT	2003 AADT	2004 AADT	2005 AADT	2006 AADT	2007 AADT	2008 AADT
0070038	Wilson Reservoir Rd, Rd to Sheep Creek Reservoir .3 mi W of SR-225, just S of Owyhee.	590	590	550	590	630	640	700	600	610	560
0070041	SR225, Mountain City Hw, 150' S of the NV-ID State line.	810	950	950*	930	1,000	890	910	1,050	990	880
0070042	Wilson Reservoir Rd, .1 mi N of the county rd to the ILL Ranch & Wilson Reservoir.			30	50	30	50	20	50	20*	20
0070043	Bull Run Reservoir Rd, .1 mi W of Wilson Reservoir Rd.			20	20	30	20	30	20	20	20
0070047	SR226, Deep Creek Rd, 1.5 mi N of Old SR-18 to Tuscarora.	120	110	120	120	100	100*	100	120	150	90
0070048	Tuscarora Rd, Mile post EL 18.00 1.4 mi W of SR-226.			70	40	60	50	60	70	60	70
0070052	SR228, Jiggs Rd, 150' S of SR-227 to Lamoille.	1,250	1,250*	1,250*	1,350	1,350	1,400*	1,400*	760*	800*	880*
0070053	SR227, 5th St, .2 mi S of SR-228 to Jiggs.	10,200	10,500	9,800	10,100	10,300	10,500*	10,000*	11,200*	11,000	11,000
0070054	Lamoille Canyon Rd, .1 mi S of SR-227.	340	310	430	250	370	370	460	320	310	430
0070055	SR227, 5th St, .1 mi S. of Lamoille Canyon Rd.	970	1,050	910	830	880	970	1,000*	950*	960	890
0070057	SR228, Jiggs Rd, .1 mi N of Woods Ln.	330	400	400*	380	330	350	510	410	400*	370
0070059	Old SR-46 (Bald Mtn Mine Rd), .3 mi S of SR-228.			90	100	90	100	210	150	180	150
0070063	SR767, Ruby Valley Rd, 17 mi S of Wye of SR-229 & SR-767.	55	50	50*	50*	50	50	60	70	40	60
0070064	SR767, Ruby Valley Rd, .1 mi S of the leg of Wye of SR-229.	115	110	130	180	100	120	100	110	100	100
0070065	SR229, Ruby Valley Rd, .8 mi E of the N leg of Wye to SR-229.	105	100	100	140	110	110	120	150	120	120
0070069	SR229, Ruby Valley Rd, 500' mi N of the county rd to Arthur in Ruby Valley.	120	200	180	260	180	170	180	180	190	110
0070070	Lamoille Valley Rd, .25 mi W of SR-229.	90	60	70	120	60	60	80	40	60	70
0070071	SR229, Ruby Valley Rd, 1.1 mi. N of the Lamoille Vy Rd.	140	160	160	210	140	140	180	150	160	170
0070074	SR230, Starr Valley Rd, .6 mi S of Starr Valley County Rd.	90	110	100	100*	100	100	110	100	120	100

* Data Adjusted or Estimated

Annual Average Daily Traffic Count Stations

County Name ELKO

Station	Route / Location	1999 AADT	2000 AADT	2001 AADT	2002 AADT	2003 AADT	2004 AADT	2005 AADT	2006 AADT	2007 AADT	2008 AADT
0070076	SR230, Starr Valley Rd, .1 mi N of the County Rd to Deeth.	140	120	140	130	160	130	160	160	130	150
0070077	IR80, E/B off-ramp of the Osino Intch 'Exit 310'	320	450	400	390	380	390	460	410	430	440
0070079	IR80, E/B on-ramp of the Osino Intch 'Exit 310'	200	210	200	240	270	250	270	290	290	270
0070081	IR80, W/B off-ramp of the Osino Intch 'Exit 310'	200	160	200	170	190	180	190	210	210*	190
0070083	IR80, W/B on-ramp of the Osino Intch 'Exit 310'	320	490	400	400	400	400	460	400	420*	430
0070084	IR80, E/B off-ramp of the Ryndon Intch 'Exit 314'	430	400	440	410	420	410	510	560	580	630
0070086	IR80, E/B on-ramp of the Ryndon Intch 'Exit 314'	50	40	50	50	70*	40	50	110	80	100
0070088	IR80, W/B off-ramp of the Ryndon Intch 'Exit 314'	40	40	50	40	120	40	40	100	70*	90
0070091	IR80, W/B on-ramp of the Ryndon Intch 'Exit 314'	400	400	440	400	410	400	510	540	570*	610
0070092	IR80, E/B off-ramp of the Elburz Intch 'Exit 317'	180	90	140*	110*	100	90	110	120	130*	110*
0070094	IR80, E/B on-ramp of the Elburz Intch 'Exit 317'	20	30	20*	20	30	30	20	30	20*	20*
0070096	IR80, W/B off-ramp of the Elburz Intch 'Exit 317'	20	20*	20*	20	30*	40	30	30	30*	30
0070098	IR80, W/B on-ramp of the Elburz Intch 'Exit 317'	180	100	140	110	110	100	120	130	130*	120
0070099	IR80, 2.6 mi E of Elburz Intch 'Exit 317'	6,360	6,820*	6,720*	7,250	7,250*	6,900	6,700	6,700	7,200	7,100
0070100	IR80, E/B off-ramp of the Halleck Intch 'Exit 321'	120	110	130*	140	140*	140	140	140	140	120
0070101	SR229, Ruby Valley Rd, 200' S of the E/B off-ramp of the Halleck Intch 'Exit 321'.	250	330	330*	330	220	210	210	220	300	270
0070102	IR80, E/B on-ramp of the Halleck Intch 'Exit 321'	30	40	30*	30	30*	30	30	40	40	30
0070103	IR80, W/B off-ramp of the Halleck Intch 'Exit 321'	30	40	30	30	30*	30	20	30	30*	20
0070104	IR80, W/B on-ramp of the Halleck Intch 'Exit 321'	110	120	130	130	130*	120	120	120	110*	100
0070105	IR80, E/B off-ramp of the River Ranch Intch 'Exit 328'	70	80	60	60	60*	70	60	70	80	70
0070107	IR80, E/B on-ramp of the River Ranch Intch 'Exit 328'	40	30	30	40	40*	50	40	80	50*	30
0070109	IR80, W/B off-ramp of the River Ranch Intch 'Exit 328'	50	30	30	40	40*	40	40	70	50*	30
0070111	IR80, W/B on-ramp of the River Ranch Intch 'Exit 328'	70	80	60	50	50*	60	70	70	80*	70
0070112	IR80, .25 mi E of the River Ranch Intch 'Exit 328'.	6,140	6,570*	6,460	7,010	7,000*	6,750	6,500	6,450	6,900	6,800

* Data Adjusted or Estimated

Annual Average Daily Traffic Count Stations

County Name ELKO

Station	Route / Location	1999 AADT	2000 AADT	2001 AADT	2002 AADT	2003 AADT	2004 AADT	2005 AADT	2006 AADT	2007 AADT	2008 AADT
0070113	IR80, E/B off-ramp of the Deeth Intch 'Exit 333'	90	100	100	90	90*	80	70	90	70	90
0070115	IR80, E/B on-ramp of the Deeth Intch 'Exit 333'	50	50	50	40	40*	50	40	60	40*	50
0070116	IR80, W/B off-ramp of the Deeth Intch 'Exit 333'	60	50*	50	40	40*	50	40	60	40*	50
0070117	IR80, W/B on-ramp of the Deeth Intch 'Exit 333'	70	100	110*	90	90*	80	70	90	70*	90
0070118	IR80, E/B off-ramp of the Welcome Intch 'Exit 343'	60	100	50	60	60*	70	60	70	50	60
0070120	IR80, E/B on-ramp of the Welcome Intch 'Exit 343'	100	100	120	120	120*	100	100	120	80	90
0070122	IR80, W/B off-ramp of the Welcome Intch 'Exit 343'	100	100	100	100	100*	70	70	90	50*	60
0070123	Frontage Rd to Welcome, .1 mi E of the cross traffic rd of the Welcome Intch 'Exit 343'.	50	130	70	70	140	80	70	70	70*	80
0070125	IR80, W/B on-ramp of the Welcome Intch 'Exit 343'	60	110	60	70	70*	90	40	50	30*	40
0070126	Old US-40, 100' W of the 2nd Mountain View Dr Entrance.	170	230	230*	230*	150	110	90	100	90	100
0070127	Old US-40 (6th St), .2 mi NW of Humboldt St.	430	470	470*	470*	400	400	370	360	390	380
0070128	SR223, 6th St, 100' W of Lake Av E of the Wagon Wheel Motel.	1,950	2,150	2,400	2,400*	2,100*	1,800	1,700	1,800	1,600	1,600
0070129	SR231, Angel Lake Rd, .9 mi W of Humboldt Av.	75	120	120*	120	130	90	100	130	130	170
0070130	SR223, 6th St, 110' W of US-93 in Wells.	2,750	2,800	2,800*	2,800*	2,450	2,500	2,550	2,750	2,300	2,600
0070131	US93, .25 mi S of the E/B ramps at the E Wells Intch 'Exit 352'.	1,050	1,000	1,100	1,250	1,200	1,150	1,200	1,250	1,300	1,300
0070133	IR80, E/B off-ramp of the Moor Intch 'Exit 360'	40	50	40	30	30*	40	30	40	30	40*
0070134	IR80, E/B on-ramp of the Moor Intch 'Exit 360'	30	20	20*	20	20*	20*	20	30	20	30*
0070136	IR80, W/B off-ramp of the Moor Intch 'Exit 360'	30	20	30	20	20*	20	10	20	10*	20
0070138	IR80, W/B on-ramp of the Moor Intch 'Exit 360'	40	50	40	30	30*	40	30	40	30*	40
0070139	IR80, E/B off-ramp of the Independence Intch 'Exit 365'	40	70	30	40	40	50	30	50	50	40*
0070140	IR80, E/B on-ramp of the Independence Intch 'Exit 365'	20	50	10	20	20	20	20	30	30	30*
0070142	IR80, W/B off-ramp of the Independence Intch 'Exit 365'	10	20	20	10	10	10	10	10	20*	30

* Data Adjusted or Estimated

Annual Average Daily Traffic Count Stations

County Name ELKO

Station	Route / Location	1999 AADT	2000 AADT	2001 AADT	2002 AADT	2003 AADT	2004 AADT	2005 AADT	2006 AADT	2007 AADT	2008 AADT
0070143	IR80, W/B on-ramp of the Independence Intch 'Exit 365'	30	30	30	30	30	30	30	40	40*	40
0070144	IR80, 1.0 mi E of the Pequop Intch 'Exit 376'.	5,080	4,790*	4,640*	4,900	4,950*	5,300	5,050	5,050	5,200	5,000
0070145	SR233, Montello Rd, .1 mi N of the W/B lanes of IR-80.	580	580*	350	380	370	520	380	390	320	300*
0070146	Wendover Bl, 200' W of US-93A (to freeway).	12,300	12,500	12,500*	13,300	12,900	13,300	13,300	13,100	13,000	12,000*
0070147	Wendover Bl, .25 mi W of the NV-UT State line.	11,300	9,200*	9,700	9,300	9,150	9,700	9,700*	9,750*	9,600	9,100*
0070148	US93A, at mp EL 52. 200' S of the Wendover City Limits.	500	520	550	440	430	440	490	490	760	720*
0070150	SR233, Montello Rd, .3 mi S of the county road to Crittenden Resevoir.	540	490	490*	420	450	550	500*	510*	500*	460
0070151	SR233, Montello Rd, .2 mi N of county road to Crittenden Reservoir-Wine Cup Ranch Rd.	360	350	290	320	300	410	310	310	290	270
0070153	SR229, Ruby Valley Rd, .1 mi W of US-93.	135	100	110	170	130	120	130	160	140	150
0070154	Southern Rd to Arthur in North Ruby Valley, 2.2 mi N of SR 229 & .1 mi N of a fence corner E.			30	60	60	30	30	40	40*	30
0070155	US93, .1 mi N of SR-229.	950	870	1,100	980	980	990	1,000	1,050	1,200	1,300
0070156	SR232, Clover Valley Rd, .1 mi W of US-93.	25	30	30*	30	20	20	20	30	30	30
0070158	SR232, Clover Valley Rd, N Clover Vy Rd .1 mi W of US-93 S of Wells.	170	160	210	160	180	140	160	150	140	150
0070161	IR80, .35 mile west of the East Elko Int. (Exit 303)									11,000	12,000
0070162	US93, 1.1 mi N of Jackpot.	3,850	3,850*	3,900	3,950	3,950	3,800	3,500	3,750	3,700	3,400
0070163	IR80, 6.0 miles E of on-ramp of 'Exit 303'.	7,660	8,270	8,200	8,530	8,900	10,300	8,250*	8,450*	8,200*	8,800
0070164	FREL54, .2 mi E of Nevada Youth Training Center driveway.	1,800	1,800*	1,500	1,480*	1,600	1,700	1,750	2,000	1,900	1,800
0070165	IR80, .3 mi W of Summit Intch 'Exit 373'.	5,080*	5,210*	5,060	5,270	5,350*	5,200	5,200*	5,050*	5,500*	5,400
0070166	IR80, E/B off-ramp of the Summit Intch 'Exit 373'	310	420	430	410	470	370	410	470	400	410
0070167	IR80, E/B on-ramp of the Summit Intch 'Exit 373'	310	220	210	230	260	230	220	240	220	200
0070168	IR80, W/B off-ramp of the Summit Intch 'Exit 373'	380	220	220	230	250	220	230	250	220*	210
0070169	IR80, W/B on-ramp of the Summit Intch 'Exit 373'	380	420	420	420	460	440	470	540	460*	470

* Data Adjusted or Estimated

Annual Average Daily Traffic Count Stations

County Name ELKO

Station	Route / Location	1999 AADT	2000 AADT	2001 AADT	2002 AADT	2003 AADT	2004 AADT	2005 AADT	2006 AADT	2007 AADT	2008 AADT
0070171	IR80, .2 mi E of the Summit Intch 'Exit 373'.	5,080	4,790*	4,640*	4,900*	4,950*	5,400	5,100*	4,850*	5,300	5,000
0070172	IR80, E/B off-ramp of the Pequop Intch 'Exit 376'	10	10	10	10	10	10	10	20	20	10*
0070174	IR80, E/B on-ramp of the Pequop Intch 'Exit 376'	10	10	10	10	10	10	10	20	10	10*
0070175	IR80, W/B off-ramp of Pequop Intch 'Exit 376'	10	10	10	10	10*	10	10	20	10*	10
0070176	IR80, W/B on-ramp of the Pequop Intch 'Exit 376'	10	10	10	10	10	20	10	10	10*	10
0070177	IR80, E/B off-ramp of the Oasis Intch 'Exit 378'	160	110	100	110	110	170	100	120	100	110
0070179	IR80, E/B on-ramp of the Oasis Intch 'Exit 378'	160	100	100*	100*	90	160	70	90	60	70
0070181	IR80, W/B on-ramp of the Oasis Intch 'Exit 378'	210	130	100*	110*	110*	190	110	120	110*	120
0070182	IR80, W/B off-ramp of the Oasis Intch 'Exit 378'	210	130	110	100	90*	190	70	80	60*	70
0070185	IR80, .5 mi E of the Oasis Intch 'Exit 378'.	5,080	4,780*	4,650*	4,880	5,100	5,300	5,000*	5,300*	5,200	5,200
0070186	Idaho St, .1 mi E of 30th St at the E Elko City Limits.	8,200	8,250	7,500	8,140	7,050	7,000*	8,550	9,100	9,200	8,700
0070188	SR225, Mountain City Hw, .1 mi S of E/B off-ramp at Elko Downtown Intch 'Exit 301'.	18,100	18,100*	18,100*	16,500	16,800	17,500	19,400	19,100	22,000	20,000
0070191	5th St, 250' N of Ash St.	9,600	8,700	9,000	9,400	9,400	9,950	9,850	10,000	9,800	9,300
0070192	5th St, 150' N of Juniper St.	9,350	8,800	8,600	9,150	9,000	9,500	9,450	9,550	9,500	9,000
0070194	SR227, 5th St, 50' S of River St.	12,400	11,900	12,000	12,500	10,900	12,600	11,600*	11,300*	14,000	13,000
0070195	SR227, 5th St, 200' E of Carlin Ct.	7,450	7,450*	7,450*	7,800*	7,200	7,850	7,900*	7,650*	9,000	8,200
0070196	SR535, Idaho St, 100' W of 3rd St.	9,800	9,450	8,500	9,450	9,450*	8,500	9,250	9,750	9,700	9,600
0070197	Highland Dr, 300' N of W Cedar St.	650	630	610	620	640	690	700	690	680	720
0070198	Highland Dr, 200' N of Ash St.	610	500	530	510	550	590	560	560	560	540
0070203	8th St, 100' N of Cedar St.	1,050	820	940	990	1,000	1,000	1,000*	1,150*	990	940
0070205	Cedar St, 50' S of Fir St.	1,300	1,350	1,350*	1,100	1,100	1,200	1,200	1,250	1,300	1,400
0070206	Cedar St, 200' W of 5th St.	2,250	2,350	2,350*	1,850	1,850	1,950	1,900	1,950	1,900	1,700
0070207	Cedar St, 200' E of 5th St.	3,500	3,500*	3,500*	3,150	2,950	3,050	3,100	3,200	3,000*	2,400
0070208	Cedar St, 100' E of 8th St.	3,150	2,800	2,800*	2,800*	2,800	2,750	2,900	2,950	2,600	2,400
0070210	Cedar St, 200' E of 13th St.	3,800	2,900*	3,100	3,100*	3,150	3,000	3,050	3,300	3,100	2,900
0070211	Cedar St, 75' E of Golf Course Rd.	2,100	2,100*	1,800	1,900	1,850	1,750	1,700	1,850	1,900	1,900
0070214	College Av, 300' E of Golf Course Rd.	3,050	3,050*	2,300	2,350	2,350	2,800	2,350	2,900	2,900	2,700

* Data Adjusted or Estimated

Annual Average Daily Traffic Count Stations

County Name ELKO

Station	Route / Location	1999 AADT	2000 AADT	2001 AADT	2002 AADT	2003 AADT	2004 AADT	2005 AADT	2006 AADT	2007 AADT	2008 AADT
0070217	Golf Course Rd, 500' N of Cedar St.	3,250	2,850	3,200	3,500	3,400	3,550	3,800	3,800	3,700	4,200
0070218	13th St, 150' N of Oak St.	3,050	3,050*	2,700	2,700*	2,700	2,700	2,550	2,550	2,300*	3,000
0070219	12th St, 220' N of Idaho St & 75' S of Court St.	4,000	4,000*	4,000*	4,100	4,150	4,100	3,950	4,200	4,000	3,800
0070220	Idaho St, 150' E of 9th St.	14,900	14,300	13,000	13,900	13,400*	13,200	13,200	14,500	14,000	13,000
0070222	Silver St, 140' E of SR-227 (5th St).	6,700	7,050	7,050*	6,850	6,550	7,100	6,950	7,400	7,700	7,800
0070223	Silver St, 150' W of SR-227 (5th St).	10,900	10,200	9,800	10,100	9,900	10,700	11,800	12,200	13,000	12,000*
0070226	2nd St, 150' N of Main St.	300	290	250	310	300*	260	310	380	330	340
0070227	IR80, E/B off-ramp of the Shafter Intch 'Exit 387'	50	40	40	40*	30	30	30	60	40	40
0070229	IR80, E/B on-ramp of the Shafter Intch 'Exit 387'	50	50	50	50	30	40	40	60	40	60
0070231	IR80, W/B on-ramp of the Shafter Intch 'Exit 387'	90	75	70	60	60	80	60	90	70*	70
0070233	IR80, W/B off-ramp of the Shafter Intch 'Exit 387'	80	70	70	60	60	70	60	80	60*	80
0070234	Wilson Av, 75' W of SR-227 (5th St).	3,900	4,150	4,150*	4,000	3,900	4,200	4,250	4,200	4,200	4,000
0070237	IR80, E/B off-ramp of the W Wendover Intch 'Exit 410'.	880	1,000	1,100	1,050	980	970	880	940	950	790
0070238	IR80, E/B on-ramp of the W Wendover Intch 'Exit 410'	1,240	1,645*	2,000*	1,650	1,500	1,880	1,500	1,350	1,500	1,500
0070239	IR80, W/B off-ramp of the W Wendover Intch 'Exit 410'	1,350	1,520*	2,000	1,650*	1,800	1,900*	2,450	2,100	1,500*	1,500
0070240	IR80, W/B on-ramp of the W Wendover Intch 'Exit 410'	950	950	1,040*	1,020*	980*	940	790	850	850*	730
0070241	Wendover Bl, .1 mi E of US-93A.	11,300	11,300*	11,000	10,500	10,300	10,700	11,500	12,100	11,000	10,000*
0070243	IR80, 1 mi E of the Pilot Peak Intch 'Exit 398'.	5,110	4,785*	4,760*	4,980	5,150	5,400	5,100	5,450	5,300	5,300
0070244	IR80, .2 mi E of the W Wendover Intch 'Exit 410'.	5,870	6,000	6,320	5,910	5,800	6,600	6,800*	6,150*	6,000	6,200
0070245	12th St, 400' S of Idaho St.	12,300	10,800	10,800*	12,000	11,900	12,500	12,300	13,200	14,000	14,000
0070246	12th St, 150' N of SR-227 (5th St).	14,000	12,500	12,000	12,700	12,500	13,000	12,600	13,400	14,000	14,000
0070248	IR80, E/B off-ramp of the W Carlin Intch.	180	110	130	120	140	120	130	140	140	130
0070249	IR80, W/B on-ramp of the W Carlin Intch 'Exit 279'	160	110	100	100	100	90	100	90	90*	80
0070250	SR278, Eureka-Carlin Rd, .3 mi S of SR-221 (Chestnut St).	520	520	610	610*	510	550	620	630	610	660
0070251	IR80, .4 mi E of the W Carlin Intch 'Exit 279'.	6,820	6,865*	6,620*	6,750	6,650	6,900	7,000	6,950	7,600	6,900

* Data Adjusted or Estimated

Annual Average Daily Traffic Count Stations

County Name ELKO

Station	Route / Location	1999 AADT	2000 AADT	2001 AADT	2002 AADT	2003 AADT	2004 AADT	2005 AADT	2006 AADT	2007 AADT	2008 AADT
0070252	IR80, E/B off-ramp of the Central Carlin Intch 'Exit 280'	550	600	570	530	620	600	580	530	620	500*
0070253	SR766, Newmont Mine Rd, 400' N of SR-221(Chestnut St).	3,500	2,550*	2,600	2,600	2,800*	2,900	3,250	3,500	3,700*	3,500
0070254	IR80, E/B on-ramp of the Central Carlin Intch 'Exit 280'	1,760	2,280*	1,850*	1,850	1,950	2,000	2,100	2,350	2,300	2,300*
0070256	IR80, W/B off-ramp of the Central Carlin Intch 'Exit 280'	1,790	1,800	1,950*	1,800	1,900	1,950	2,100	2,300	2,300*	2,300*
0070257	IR80, W/B on-ramp of the Central Carlin Intch 'Exit 280'	555	535	530	530*	590	750	790	730	850*	720
0070258	IR80, 3493' E of the Central Carlin Intch 'Exit 280'.	9,265	9,810	9,320	9,360	9,250	9,600	9,800	10,100	10,000	10,000
0070259	IR80, W/B off-ramp of the E Carlin Intch 'Exit 282'	410	220	200	220	210	200	230	280	270*	270
0070260	IR80, E/B on-ramp of the E Carlin Intch 'Exit 282'	330	240	200	220	160	150	170	210	200	200
0070261	IR80, btwn the Hunter Rd Intch 'Exit 292' & the Elko W Intch 'Exit 298'.	10,065	10,330	9,800	9,740	9,600*	9,900	10,200	11,100	11,000	11,000
0070262	IR80, E/B off-ramp of the Elko W Intch 'Exit 298'	1,065	1,060	930	940	930	960	1,100	1,250	1,300	1,200
0070263	IR80, E/B on-ramp of the Elko W Intch 'Exit 298'.	300	330	390	370	390	430	500	540	560	540
0070265	IR80, W/B on ramp of the Elko W Intch 'Exit 298'	650	650	660	670	620	650	720	810	810*	790
0070266	IR80, W/B off-ramp of the Elko W Intch 'Exit 298'	360	400	450	400	400	450	530	510	530*	510
0070268	IR80, btwn the Elko W Intch 'Exit 298' & the Elko Downtown Intch 'Exit 301'.	9,010	9,350*	9,050*	8,900*	9,000	8,900	9,550	10,100	9,800	9,700
0070269	IR80, E/B off-ramp of the Elko Downtown Intch 'Exit 301'	1,550	1,790	1,700	1,700	1,750	1,800	2,000	2,050	2,200	1,900
0070270	IR80, E/B on-ramp of the Elko Downtown Intch 'Exit 301'	2,350	2,255*	2,260*	2,650	2,650	2,750	2,700	3,050	3,300	3,300
0070271	IR80, W/B off-ramp of the Elko Downtown Intch 'Exit 301'	2,150	2,090	2,100*	2,300	2,150	2,450	2,600	2,650	2,900*	2,900
0070273	IR80, W/B on-ramp of the Elko Downtown Intch 'Exit 301'	1,870	1,775	1,800	1,800	1,800	1,900	2,150	2,250	2,400*	2,100
0070274	SR225, Mountain City Hw, at the Elko Downtown Intch 'Exit 301' (100' N of WB off-ramp).	19,500	19,000	19,000*	19,600	19,700	20,200	22,600	23,100	26,000*	24,000

* Data Adjusted or Estimated

Annual Average Daily Traffic Count Stations

County Name ELKO

Station	Route / Location	1999 AADT	2000 AADT	2001 AADT	2002 AADT	2003 AADT	2004 AADT	2005 AADT	2006 AADT	2007 AADT	2008 AADT
0070276	IR80, E/B off-ramp of the Elko E Intch 'Exit 303'	2,450	2,545	2,320	2,220	2,150	2,300	2,600	2,750	2,700	2,600
0070277	IR80, E/B on-ramp of the Elko E Intch 'Exit 303'	1,175	1,500	1,400	1,250	1,350	1,350	1,400	1,450	1,400	1,300
0070279	IR80, W/B off-ramp of the Elko E Intch 'Exit 303'	1,575	2,050	1,600	1,700	1,850	1,750	2,050	2,050	2,100*	1,700
0070280	IR80, W/B on-ramp of the Elko E Intch 'Exit 303'	2,730	2,865	2,490	2,550	2,550	2,600	2,950	3,150	3,100*	3,000
0070281	Jennings Wy, 500' N of W/B off-ramp of 'Exit 303'.	3,300	3,300*	3,700	3,700*	3,250	4,300	4,650	4,250	5,000	5,000
0070282	FREL17, 190' S of the E/B ramps of the Elko E Intch 'Exit 303'.	10,000	10,200	9,900	10,300	8,850	10,500	10,700	9,650	12,000	11,000
0070283	IR80, 2.0 mi E of Halleck Intch 'Exit 321'	6,190	6,670	6,520*	7,040*	7,050*	6,800	6,500	6,550	7,000	6,800
0070284	IR80, .2 mi W of the Beverly Hills Intch 'Exit 348'.	6,170	6,460*	6,460*	7,000	7,000	6,750*	6,550	7,050	6,800*	6,900
0070285	IR80, W/B on-ramp of the Beverly Hills Intch 'Exit 348'	40	20	30	30	30	30	20	30	20*	20
0070286	IR80, E/B off-ramp of the Beverly Hills Intch 'Exit 348'	30	20	30	30	30	30	30	40	30	20*
0070287	IR80, E/B on-ramp of the Beverly Hills Intch 'Exit 348'	40	20	30	30	30	30	30	40	20	20*
0070288	IR80, W/B off-ramp of the Beverly Hills Intch 'Exit 348'	40	20	20	30	30	20	30	30	30*	20
0070292	IR80, .3 mi W of the W Wells Intch 'Exit 351'.	6,180	6,460*	6,450*	7,000	7,000	6,750	6,550	6,400	6,600*	6,500
0070293	IR80, W/B on-ramp of the W Wells Intch 'Exit 351'	260	240	270	280*	260	290	200	210	210*	280
0070294	IR80, E/B off-ramp of the W Wells Intch 'Exit 351'	360	390	420	430*	450	480	380	390	390	270*
0070295	IR80, E/B on-ramp of the W Wells Intch 'Exit 351'	320	280	290	290	350	390	320	330	320	270*
0070296	IR80, W/B off-ramp of the W Wells Intch 'Exit 351'	220	180	180	170	230	230*	190	200	190*	220
0070297	SR223, 6th St, .1 miles N of the W/B ramps of the W Wells Intch 'Exit 351'	1,300	1,350	1,350	1,150	1,250	1,200	1,050	1,150	1,100	1,200
0070299	SR231, Angel Lake Rd, 25' S of the E/B ramps of the W Wells Intch 'Exit 351'.	610	780	780*	640	660	760	730	850	860	810
0070303	IR80, .15 mi E of the W Wells Intch 'Exit 351'.	6,100	6,290	6,230*	6,750	6,800	6,600	6,200	6,950	6,600	6,200
0070304	IR80, W/B on-ramp of the E Wells Intch 'Exit 352'	1,490	1,430	1,500	1,500	1,450	1,750	1,350	1,450	1,400*	1,200*
0070305	IR80, E/B off-ramp of the E Wells Intch 'Exit 352'	1,460	1,375	1,400	1,500	1,550	1,750	1,400	1,450	1,400	1,200*
0070306	IR80, E/B on-ramp of the E Wells Intch 'Exit 352'	1,000	870	840	800	910	990	780	910	810	680*

* Data Adjusted or Estimated

Annual Average Daily Traffic Count Stations

County Name ELKO

Station	Route / Location	1999 AADT	2000 AADT	2001 AADT	2002 AADT	2003 AADT	2004 AADT	2005 AADT	2006 AADT	2007 AADT	2008 AADT
0070307	IR80, W/B off-ramp of the E Wells Intch 'Exit 352A'	230	275	280	280*	300	330	260	320	290*	250
0070309	IR80, W/B off slip-ramp to SR-223-US-93 of the E Wells Intch 'Exit 352B'	760	670	670	500	550	640	500	540	550*	530
0070312	IR80, E/B off-ramp of the Pilot Peak Intch.	170	100	50	50*	50	50	50	80	50	50
0070313	IR80, E/B off-ramp of the Ola Intch.			180	180	220	280	220	190	220	240
0070314	IR80, E/B on-ramp of the Pilot Peak Intch 'Exit 398'	200	100	100	90	90	100	100	110	110	140
0070317	IR80, W/B off-ramp of the Pilot Peak Intch.	195	100	100	90*	90	100*	100	100	100*	130
0070318	IR80, W/B on-ramp of the Pilot Peak Intch 'Exit 398'	185	100	50	40	40	40	50	60	50*	50
0070319	SR227, 5th St, 200' E of 12th St S of Elko.	20,200	20,200*	20,200*	20,200*	18,100	18,800	19,300	20,300	20,000	20,000
0070321	S Frontage Rd, .2 mi E of the cross traffic rd at the E Carlin Intch 'Exit 282'.	500	430	370	580	580*	320	570	660	570	340
0070322	Argent Av, 130' E of SR-225 (Mtn City Hw).	7,450	7,400	7,300	7,800	7,600	8,300	6,100	5,600	6,000	5,500
0070324	Copper St, 100' E of Argent Rd.	2,350	1,950	2,200	2,250	2,350	2,500	2,450	2,500	2,300	2,000
0070325	5th St, 350' N of Spruce St.	5,200	4,800	4,800	4,750	4,750	5,150	4,800	5,200	5,300	4,600
0070326	Sage St, 75' W of Dotta Dr.	3,200	3,000	3,200	3,100	2,950	3,150	3,300	3,100	3,500	3,200
0070328	Elm St, 100' W of 5th St.	1,550	1,300	1,400	1,450	1,450	1,500	1,450	1,500	1,700	1,500
0070330	Elm St, 250' W of College Pk.	2,150	2,150*	1,900	2,150	2,000	1,950	1,950	2,050	2,100*	3,800
0070331	Elm St, 145' E of Burns Rd.	2,450	2,450*	2,200	2,050	1,850	1,750	1,650	1,150	1,200	2,000
0070332	College Pk, 100' S of Mittry Av.	3,900	3,200	3,700	4,300	4,250	4,400	4,450	4,450	4,300	8,700
0070333	College Pk, 50' N of Sage St.	2,600	2,600	2,200	2,650	2,600	2,450	2,600	2,650	2,500*	5,800
0070335	13th St, 350' N of Cedar St.	3,400	3,400*	3,400*	2,700	2,650	2,600	2,400	1,950	2,000*	2,300
0070336	Convention Dr, .1 mi NW of Idaho St.	360	360*	330	360	360	370	430	430	370	350
0070337	'D' St, 100' N of Idaho St.	1,100	1,100	920	810	920	950	1,050	1,100	940	970
0070338	Bullion Rd-Wilson Av, 100' W of Morse Ln.	2,950	2,950	2,950*	2,600	2,950	3,100	3,200	3,150	3,200	3,200
0070339	Bullion Rd, .5 mi W of Errecart Bl.	950	950*	850	790	830	880	850	920	820	800
0070340	Wilson Av, 100' E of 5th St.	3,150	2,700	2,700*	3,150	3,050	3,250	3,150	3,150	3,300	3,000
0070341	South 9th St, 100' N of Oudekirk Av.	2,050	1,400	1,100	1,350	1,350	1,400	1,300	1,600	1,500	1,200
0070343	Silver St, 100' W of 12th St.	4,900	5,500	5,600	5,800	5,850	6,050	6,100	6,450	6,700	6,700
0070345	SR225, Mountain City Hw, .6 mi N of Argent Av.	2,900	2,900	2,600	2,750	2,750*	3,000	3,200	3,250	3,700	3,200

* Data Adjusted or Estimated

Annual Average Daily Traffic Count Stations

County Name ELKO

Station	Route / Location	1999 AADT	2000 AADT	2001 AADT	2002 AADT	2003 AADT	2004 AADT	2005 AADT	2006 AADT	2007 AADT	2008 AADT
0070346	SR225, Mountain City Hw, at mp EL-30.	1,600	1,700	1,700*	1,700*	1,700*	1,650	1,700	1,800	1,800	1,600
0070349	IR80, .747 mi E of the Rydon on ramp 'Exit 314'	6,680	6,960	6,960*	7,430	7,200*	7,200	6,850	6,850	7,400	7,300
0070350	IR80, near EL MP 62 E of Deeth Intch 'Exit 333'.	6,090	6,470	6,350*	6,910*	6,900*	6,700	6,350	6,450	6,900	6,800
0070351	IR80, .3 mi E of the Moor Intch 'Exit 360'.	5,120	5,240*	5,090*	5,310	5,400	5,200	5,100	5,400	5,500*	5,200
0070352	IR80, btwn the Shafter Intch 'Exit 387' & the Pilot Peak Intch 'Exit 398'.	5,070	4,785	4,660*	4,890	5,100	5,100	5,000*	5,400*	5,200*	5,200
0070354	US93A, 50' N of Airport Wy.	1,600	1,700	1,800	1,500	1,450	1,400	1,350	1,350	1,700	1,500*
0070355	IR80, E/B on-ramp of the Ola Intch.			30	30*	30	30	30	50	40	30
0070356	Bush St, .2 mi E of SR-278 W of Carlin.	290	170	170	160	190	180	200	240	190	190
0070357	Bush St, W of Fifth St in Carlin.	1,550	1,550	1,400	1,400*	1,250	1,500	1,400	1,450	1,400	1,300
0070359	Silver St, 300' S of SR-535 (Idaho St).	10,000	11,700	11,700*	11,000	11,100	11,900	13,100	12,300	14,000	14,000
0070360	IR80, W/B off-ramp of the Ola Intch.			30	30	30	30	30	40	40*	30
0070361	Metroplis Rd (9th St), 200' E of Wells Av.	190	200	110	80	90	80	110	70	50	60
0070362	Wine Cup Ranch Rd, 100' N of SR-233 (Montello Rd).	80	60	40	50	50	50*	50*	60*	20	30
0070363	Wine Cup Ranch Rd, .25 mi E of Wine Cup Ranch Headquarters Rd.	10	20	20*	10	10	10	10*	30*	10*	10
0070364	Wine Cup Ranch Rd, .3 mi N of SR-233 (Montello Rd).	30	40	40*	30	40	40*	40*	50*	20	20
0070365	Jarbidge Rd, .1 mi E of SR-225 (Mountain City Rd).	40	40	40*	40	40*	40*	40*	60*	40	50
0070366	Palace Parkway, .1 mi S. of Willow Creek Ln.				660	690	730	900	800	790	780
0070367	South Fork Rd, .1 mi W of SR-228.				610	610	700	660	730	770	740
0070368	IR80, W/B on-ramp of the Ola Intch. 'Exit 407'			180*	180*	560	410	380	380	380*	410
0070369	River Ranch Rd, N of Deeth 1 mi N of county rd 96.	25	10	10*	10*	30	30	40	50	60	20
0070370	Dahl Ranch Rd (Starr Valley Rd), 20' N of SR-229 (Ruby Valley Rd) at SR-229 mp 8.9	60	70	40	90	100	80	100	110	110	90
0070371	IR80, 2.0 mi E of the Ola Intch.			4,460*	4,680*	4,500	4,800*	4,700*	4,900*	4,800	4,700
0070372	Harrison Pass Rd, to Ruby Valley Wildlife Refuge .3 mi W of Zaga Ranch.	105	80	80*	80*	120	110	110*	120*	150	140
0070373	Dead Cedar Rd, .2 mi E of US-93A.	100	100	110	70	110	70	70	80	80	80

* Data Adjusted or Estimated

Annual Average Daily Traffic Count Stations

County Name ELKO

Station	Route / Location	1999 AADT	2000 AADT	2001 AADT	2002 AADT	2003 AADT	2004 AADT	2005 AADT	2006 AADT	2007 AADT	2008 AADT
0070374	SR227, 5th St, .4 miles S the N leg of Spring Creek Pk.	5,000	5,200	5,200*	5,200*	5,000	5,000*	4,000*	4,250*	5,800	5,800
0070375	Errecart Blvd, .1 mi S of Silver St.	4,250	4,150	3,900	3,600	3,700	3,800	3,900	3,950	3,900	4,000
0070376	Lee Rd, 500' E of SR-228.			150	180	150	120	130	120	140	110
0070377	Ashburn Dr, E of Green Crest Dr.	380	410	490	440	450	450*	500	500	450	530
0070378	Spring Field Pk, W of Licht Pk.	980	1,150	980	950	930	930*	910	1,150	780	1,100
0070379	College Av, 300' E of 9th St.				2,900	870	1,000	1,050	1,100	740	920
0070381	IR80, E/B off-ramp of the East Carlin Intch.					60	60	60	70	80	50
0070382	IR80, W/B on-ramp of the East Carlin Intch.					60*	80	70	90	100*	60
0071120	IR80, 1.7 mi E of the US-93 Intch	5,145	5,305	5,115	5,335	5,250	4,888	5,250	5,350	5,600	5,300
0072110	US93, 16.5 mi S of NV/ID line	2,035	2,030	2,045	2,165	2,165	2,150	2,150	2,200	2,200	2,100
0073110	SR227, 5th St, 2.4 mi W of SR-228 (Jiggs Rd)	13,200	13,000	12,665	12,665	12,785	13,019	13,400	14,100	15,000	14,000
0075210	Idaho St, 600' E of Convention Center Dr.	20,025	19,505	18,575	17,495	16,885	17,962	18,200	18,900	19,000	18,000
0075230	IR80, 0.8 mi W of SR-278 (W Carlin Intch)	7,155	7,085	6,845	6,975	6,955	7,015	7,100	7,300	7,700	6,900
0075240	SR225, Mountain City Hw, 0.1 mi N of SR-226					580	640	580	680	630	530
0075250	5th St, 300 Ft S of Spruce Rd.				7,950	8,090	8,294	8,100	8,800	8,600	8,200
0075260	IR80, 3.5 mi E of Osino Intch.						7,808	7,850	8,150	8,500	7,900

* Data Adjusted or Estimated

*009

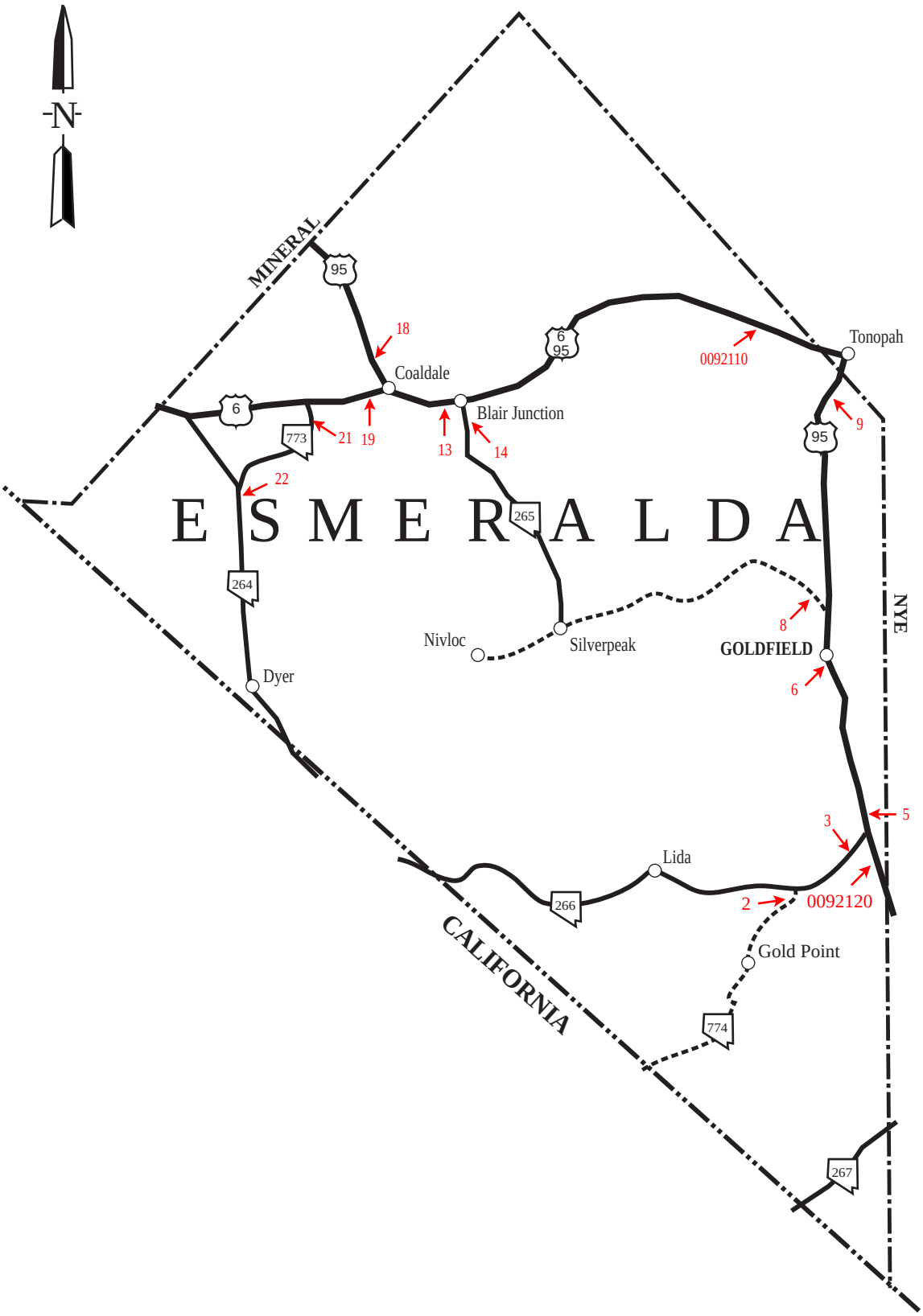
N
MINERAL
95
18
Coaldale
6
95
0092110
Tonopah
6
773
21
19
13
Blair Junction
14
95
9
22
E S M E R A L D A
265
264
Nivloc
Silverpeak
8
GOLDFIELD
NYE
Dyer
6
5
3
Lida
266
2
0092120
CALIFORNIA
Gold Point
774
267

Annual Average Daily Traffic Count Stations

County Name ESMERALDA

Station	Route / Location	1999 AADT	2000 AADT	2001 AADT	2002 AADT	2003 AADT	2004 AADT	2005 AADT	2006 AADT	2007 AADT	2008 AADT
0090002	SR774, Gold Point Rd, .2 mi S of SR-266 (Lida Rd).	30	40	40*	40*	30	30*	30*	40*	20	20
0090003	SR266, Lida Rd, .2 mi W of US-95.	230	230	190	220	220	220*	200	200	200	200
0090005	US95, Maine St, S of Goldfield at mp ES-8.8.	1,850	1,850	1,890*	2,000	2,000	2,050	1,900	1,900	2,000	1,800
0090006	US95, Just S of Town at mp ES18.2.	2,300	2,300*	2,300*	2,100	2,000	2,050	1,950	1,900	2,000	1,800
0090008	County Rd to Alkali, .1 mi W of US-95.	60	80	80*	70	60	60	60	60	50	50
0090009	US95, Maine St, at the NY-ES County line S of Tonopah.	2,000	2,100	2,100	2,250	2,150*	2,100*	2,100	2,100	2,200	2,000
0090013	US95, Maine St, 250' W of SR-265 to Silver Peak.	1,850	1,950	2,000	2,000	2,100	2,200	2,000	2,150	2,000	1,900
0090014	SR265, Silver Peak Rd, .1 mi S of US-6 & 95.	110	90	80	90	80	80*	90	90	70	110
0090018	US95, Maine St, .6 mi N of the N leg of Wye of US-006.	1,600	1,600	1,600*	1,600*	1,700	1,850	1,700	1,700	1,700*	1,600
0090019	US6, Mill St, 12 mi W of the Wye with US-95 at Coaldale Jct.	350	390	360	360*	400	360	250	350	320	290
0090021	SR773, Fish Lake Valley Rd, 300' S of US-006.			50	50	50	50*	60	80	50	70
0090022	SR264, Fish Lake Vy Rd, .4 mi S of SR-773 at mp ES-25.	200	170	230	160	190	160	160	180	170	150
0092110	US95, Maine St, 12.6 mi N of the NY-ES County line.	1,940	1,950	1,965	2,015	2,070	2,094	2,050	2,000	2,000	1,900
0092120	US95, 0.1 Mi S of SR-266 Lida Jct.	2,015	1,985	2,030	2,135	2,175	2,236	2,150	2,150	2,200	2,000

* Data Adjusted or Estimated

*011

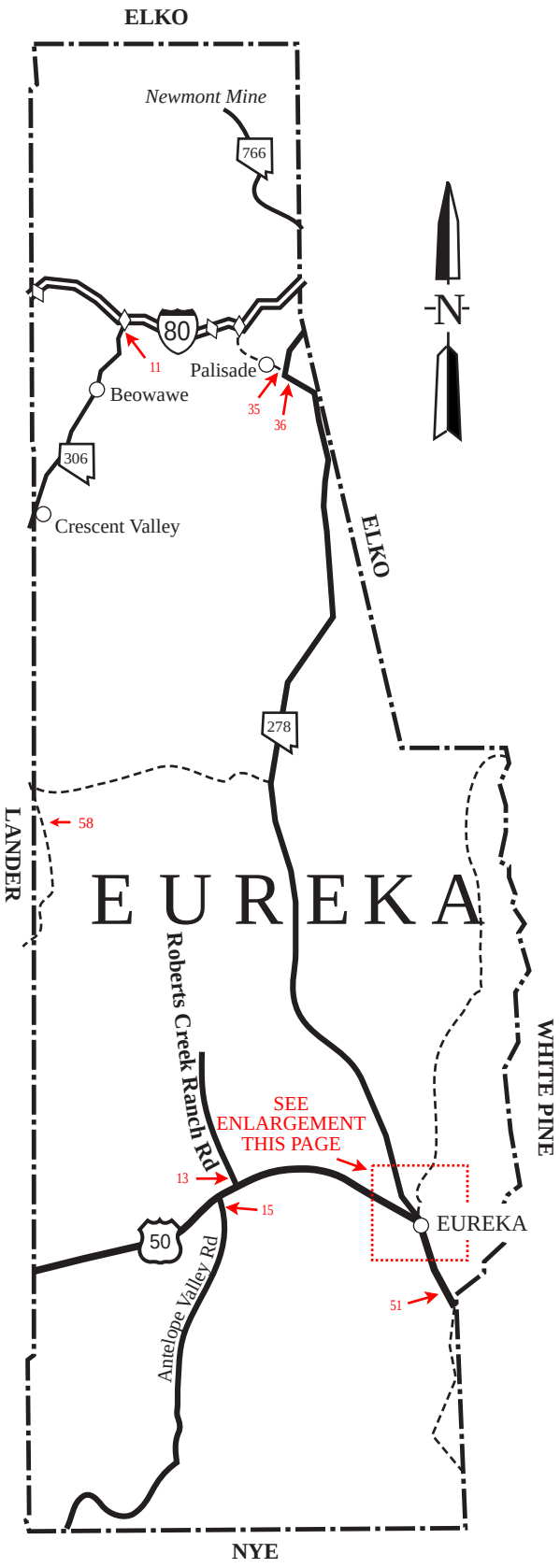
ELKO
Newmont Mine
766
80
11
Palisade
Beowawe
35
36
306
Crescent Valley
ELKO
278
LANDER
58
EUREKA
Roberts Creek Ranch Rd
SEE
ENLARGEMENT
THIS PAGE
13
15
50
Antelope Valley Rd
EUREKA
51
WHITE PINE
NYE

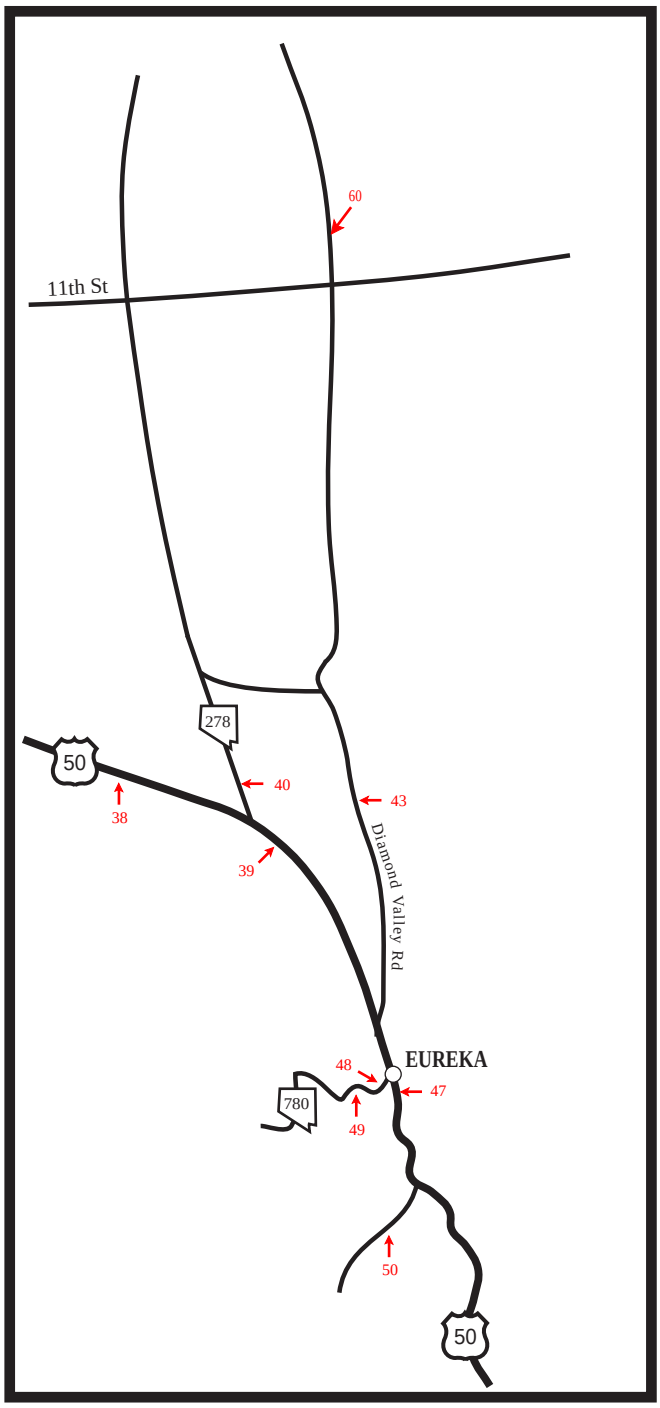
60
11th St
278
50
38
40
39
43
Diamond Valley Rd
EUREKA
48
47
780
49
50
50

INTERSTATE 80 INTERCHANGES

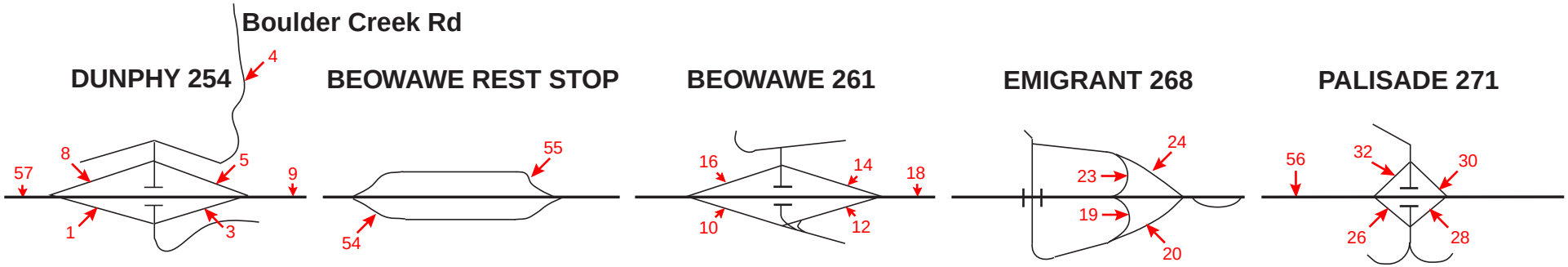

Annual Average Daily Traffic Count Stations

County Name EUREKA

Station	Route / Location	1999 AADT	2000 AADT	2001 AADT	2002 AADT	2003 AADT	2004 AADT	2005 AADT	2006 AADT	2007 AADT	2008 AADT
0110001	IR80, E/B off-ramp of the Dunphy Intch 'Exit 254'	70	50*	50	50	50	50	60	250	240	90
0110003	IR80, E/B on-ramp of the Dunphy Intch 'Exit 254'	150	140	120	60	90	70	80	70	70*	60
0110004	Boulder Valley Rd, 1.3 mi N on Frontage Rd to Dunphy FR402.					150	160	160	170	170*	150
0110005	IR80, W/B off-ramp of the Dunphy Intch 'Exit 254'	130	180	100*	50	90	50	60	90	90*	80
0110009	IR80, .2 mi E of the Dunphy Intch.	6,790	6,770*	6,550*	6,610*	6,500*	6,600*	6,600*	6,850*	7,600*	6,500
0110010	IR80, E/B off-ramp of the Beowawe Intch 'Exit 261'	100	70	70	50	70	70	90	80	100*	110
0110011	SR306, Gold Acres Rd, .3 mi S of IR-80.	440	450	450*	470	470*	1,050	900	800	880	920
0110012	IR80, E/B on-ramp of the Beowawe Intch 'Exit 261'	270	210	200	180	280	250	260	240	280	250
0110013	Roberts Creek Ranch Rd, 100' N of US 50.		10	10	10	20	10	20	20	20	10
0110014	IR80, W/B off-ramp of the Beowawe Intch 'Exit 261'	260	220	200	200*	260	270	280	260	290*	270
0110015	Antelope Rd, 100' S of US 50-38 miles E of SR-376.		10	30	20	20	10*	10*	20*	20	10
0110016	IR80, W/B on-ramp of the Beowawe Intch 'Exit 261'	110	90	90	50*	70	80	80	90	90*	100
0110018	IR80, 7.0 mi E of the cross traffic rd of the Beowawe Intch 'Exit 261'.	7,110	7,040*	6,790*	6,890*	6,900*	7,000*	7,000*	7,250*	8,000*	6,900
0110019	IR80, E/B off-ramp of the Emigrant Intch 'Exit 268'	10	10	10	10	10	10	10	20	10	10
0110020	IR80, E/B on-ramp of the Emigrant Intch 'Exit 268'	20	20	30	30	20	20	20	30	20	20
0110023	IR80, W/B on-ramp of the Emigrant Intch 'Exit 268'	10	10	10	10	10	10	10	20	10*	10
0110024	IR80, W/B off-ramp of the Emigrant Intch 'Exit 268'	20	20	20	30	20	20	20	30	20*	20
0110025	IR80, Emigrant Pass E/B Truck & Car pull-off.			350	380	380*	240	450	400	370	360*
0110026	IR80, E/B off-ramp of the Palisade Intch 'Exit 271'	10	15	20	20	20	20	20	30	10	20
0110028	IR80, E/B on-ramp of the Palisade Intch 'Exit 271'	30	30	30	40	40	40	50	60	20	30
0110030	IR80, W/B off-ramp of the Palisade Intch 'Exit 271'	30	40	40	40	40	50	50	60	30*	30
0110032	IR80, W/B on-ramp of the Palisade Intch 'Exit 271'	20	20	20	20	20	20	20	30	20*	20
0110035	County Rd to Palisade, 550' W of SR-278 to Carlin S Jct.	50	40	40*	40*	40*	40*	80	110	80	80
0110036	SR278, Eureka-Carlin Rd, .5 mi S of County Rd to Palisade South Jct.	330	250	330	280	320	310	390	400	380	420
0110038	US50, 1.2 mi W of SR-278.	750	720*	870	740	720	660	740	760	720	720

* Data Adjusted or Estimated

Annual Average Daily Traffic Count Stations

County Name EUREKA

Station	Route / Location	1999 AADT	2000 AADT	2001 AADT	2002 AADT	2003 AADT	2004 AADT	2005 AADT	2006 AADT	2007 AADT	2008 AADT
0110039	US50, .2 mi E of SR-278.	1,250	1,200	1,200	1,050	1,000	930	1,050	1,150	1,200	1,200
0110040	SR278, Eureka-Carlin Rd, .1 mi N of US-50.	520	570	650	490	600	530	640	580	600*	740
0110043	Diamond Valley Rd, 1.8 mi N of US-50 & .4 mi N of the Eureka Dump Rd.	170	160	180	180	180	180*	210	190	200	160
0110047	US50, 200' E of SR-780 (Ruby Hill Av) to Ruby Hill.	2,250	1,900	1,900	2,150	1,800*	1,800	1,900*	1,950*	2,000	1,900
0110048	SR780, Bateman St, to Ruby Hill 70' S of US-50.	630	570	620	580	480	410	410*	430*	480	510
0110049	SR780, Bateman St, .5 miles S of US-50 S of Prospect St.	60	60	50	50	30	30*	30	30	40	30
0110050	County Rd to New York Canyon, .1 mi S of US-50 just before mp US-50 EU 38.	15	10	20	10	10	10*	10	30	10	20
0110051	US50, .9 mi W of County Rd to Duckwater (Fish Creek Rd).	670	650	580	640	610	550	550*	560*	570	640
0110054	IR80, E/B off-ramp of the Beowawe Rest Area.			530	560	500	560	480	530	510	410
0110055	IR80, W/B off-ramp of the Beowawe Rest Area.			590	590	560	550	590	640	620*	520
0110056	IR80, .5 mi E of Emigrant Pass Intch 'Exit 268'.	7,145	7,060	6,820*	6,930	6,950*	7,000*	7,150	7,250	8,000	6,900
0110057	IR80, .5 mi W of the Dunphy Intch 'Exit 254'	6,650	6,550*	6,430	6,600	6,300	6,700	6,850	7,450	7,700*	6,500
0110058	Cortez Canyon Rd, at 'EU-LA County Line' sign.	20	10	10*	20	20	20	40	40	20	20
0110060	Diamond Valley Rd, Take 11th St 6 mi from SR-278 to Diamond Valley Rd .1 mi N of 11th St.		170	180	180	160	180	190	190	190	190

* Data Adjusted or Estimated

*013

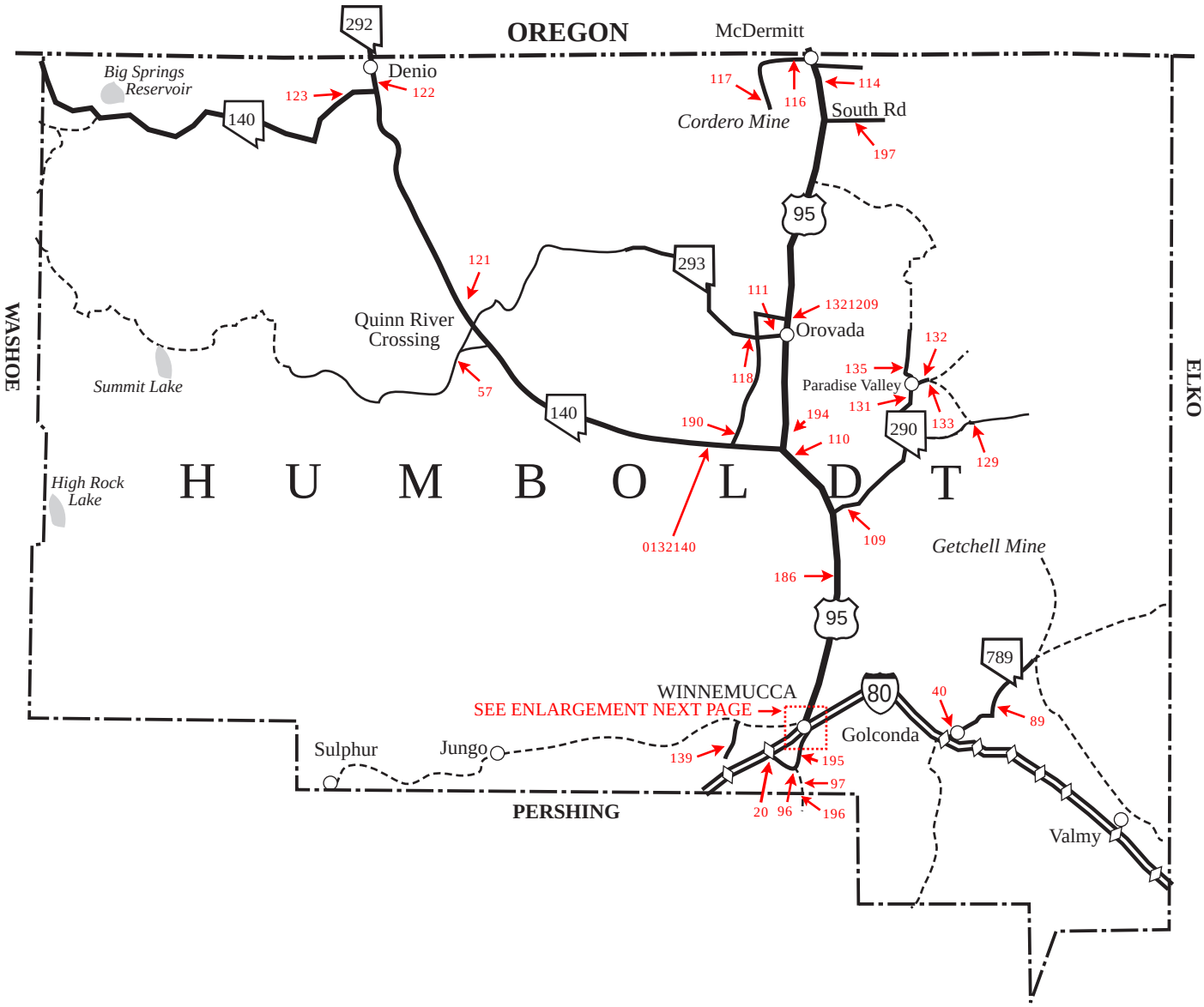
OREGON
McDermitt
292
Denio
Big Springs Reservoir
140
123
122
117
116
114
Cordero Mine
South Rd
197
95
293
121
111
1321209
Orovada
Quinn River Crossing
118
132
135
Paradise Valley
131
133
57
Summit Lake
140
190
194
110
290
129
WASHOE
ELKO
High Rock Lake
H U M B O L D T
0132140
109
Getchell Mine
186
95
789
WINNEMUCCA
SEE ENLARGEMENT NEXT PAGE
80
40
89
Golconda
Sulphur
Jungo
139
195
97
20
96
196
PERSHING
Valmy

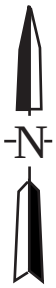
N

*013

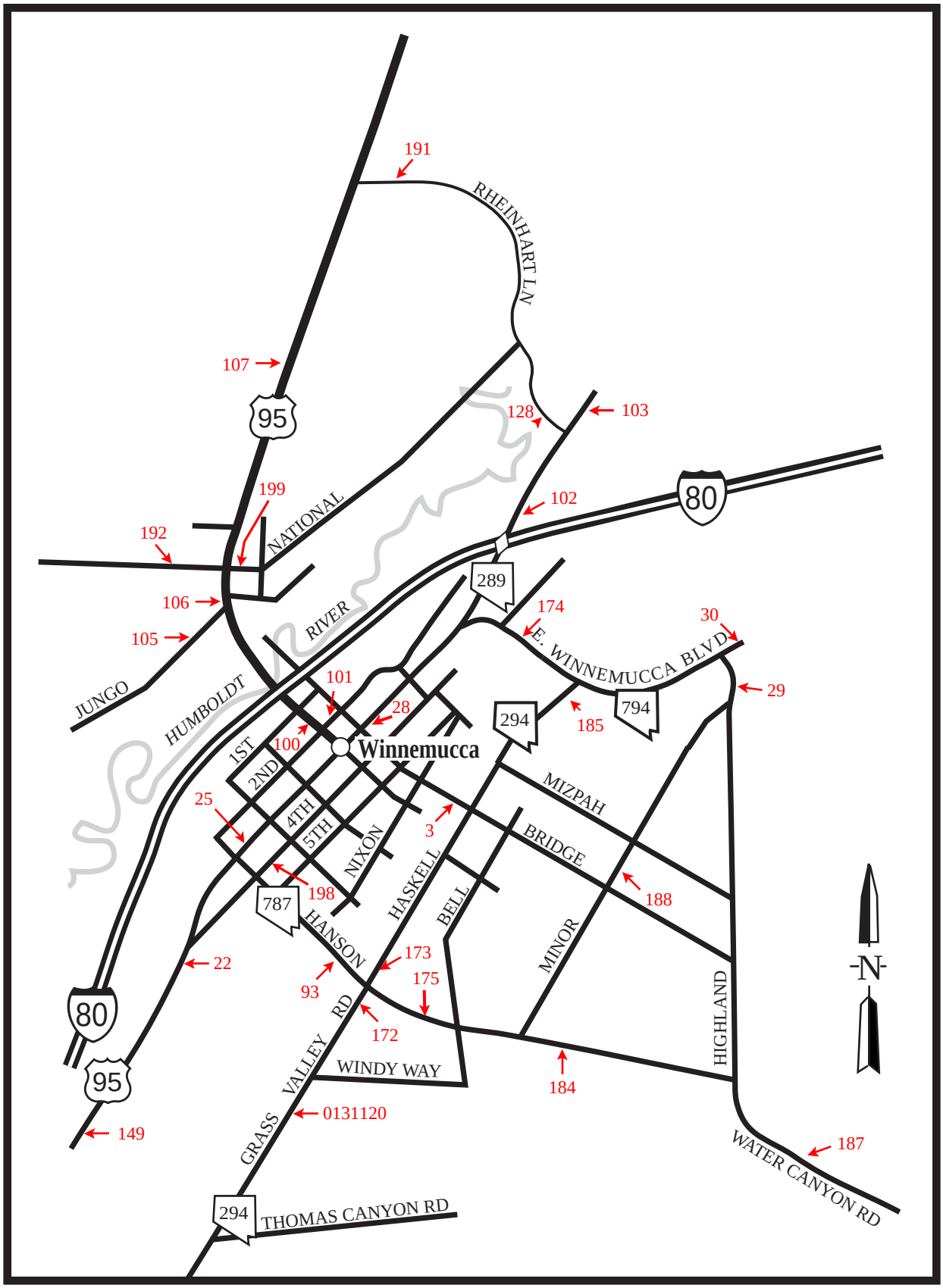

WINNEMUCCA

INTERSTATE 80 INTERCHANGES

ROSE CREEK 168

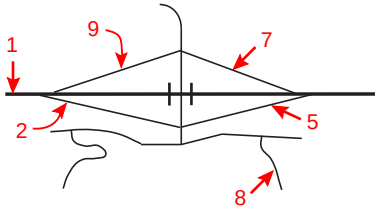

WEST WINNEMUCCA 173

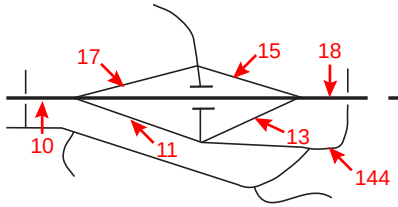

WINNEMUCCA BLVD WEST 176

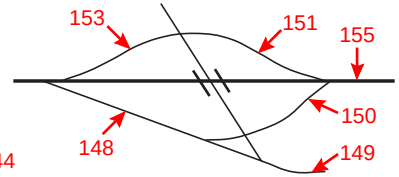

WINNEMUCCA BLVD EAST 178

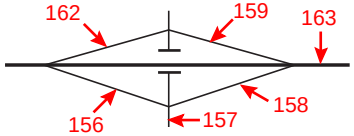

EAST WINNEMUCCA 180

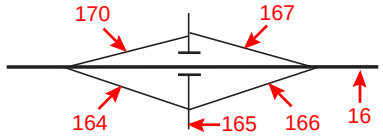

BUTTON POINT 187

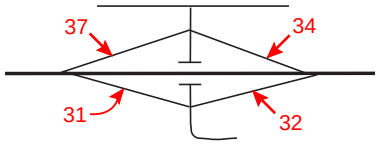

GOLCONDA 194

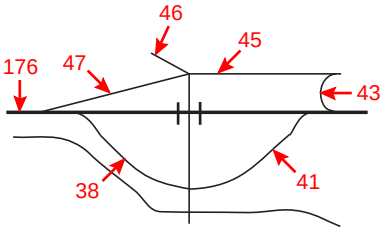

GOLCONDA SUMMIT 200

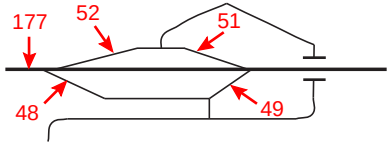

IRON POINT 203

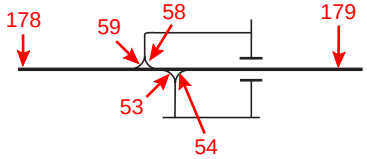

PUMPERNICKEL VALLEY 205

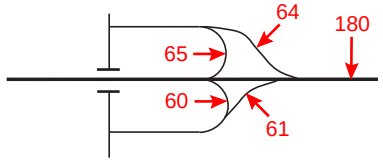

STONEHOUSE 212

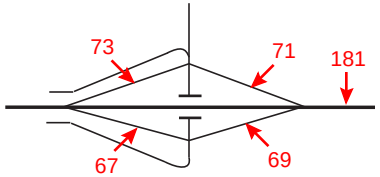

VALMY 216

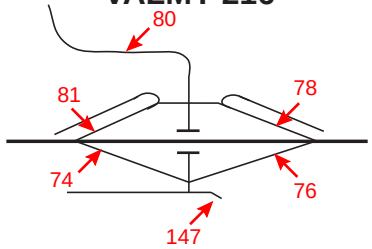

MOTE 222

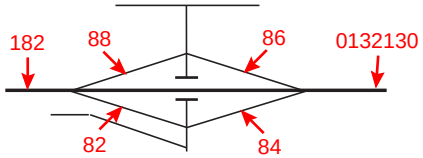

Annual Average Daily Traffic Count Stations

County Name HUMBOLDT

Station	Route / Location	1999 AADT	2000 AADT	2001 AADT	2002 AADT	2003 AADT	2004 AADT	2005 AADT	2006 AADT	2007 AADT	2008 AADT
0130001	IR80, .2 mi W of the E/B off-ramp of the Rose Creek Intch 'Exit 168'.	7,270	6,850	6,960	7,410	7,950*	8,300	8,300	8,400	8,600	7,300*
0130002	IR80, E/B off-ramp of the Rose Creek Intch 'Exit 168'	170	170	160	170	160	190	170	230	180	210
0130003	Bridge St, 70' E of Railroad St.	7,750	6,600*	6,600*	6,600*	6,100	5,950	6,200	6,250	6,300*	6,400
0130004	Jones Ln, .6 mi S of Jungo Rd W of Winnemucca at the RxR tracks.	60	60*	60*	40	50		40	40	40	30*
0130005	IR80, E/B on-ramp of the Rose Creek Intch 'Exit 168'	80	90	90	90	80	90	90	100	90	100
0130006	Eden Valley Rd, 1.1 mi N of Morrison Ln & .2 mi S of RxR tracks N of Golconda.	430	430*	430*	430	430		460	470	400	370*
0130007	IR80, W/B off-ramp of the Rose Creek Intch 'Exit 168', 263' E of Cross Traffic Rd.	120	100	100	90	80	100	90	90	90*	100
0130008	Hershell Rd, NO Alias, .3 mi S of SR-289 (Rose Creek Rd) at RxR Crossing.	340	300	260	270	260	290	270	270	280*	280
0130009	IR80, W/B on-ramp of the Rose Creek Intch 'Exit 168', 570' W of Cross Traffic Rd.	160	140	170	160	160	180	160	220	170*	200
0130010	IR80, 2.1 mi W of the W Winnemucca Intch 'Exit 173'.	7,140	6,730	6,820*	7,260	7,750	8,150	8,150	8,300	8,500	7,200
0130011	IR80, E/B off-ramp of the W Winnemucca Intch 'Exit 173'	130	100	160	160	170	210	220	240	210*	90
0130013	IR80, E/B on-ramp of the W Winnemucca Intch 'Exit 173'	150	160	170	180	180*	190	210*	210*	190	250*
0130015	IR80, W/B off-ramp of the W Winnemucca Intch 'Exit 173'	150	160	170*	170	180	180	200	200	170*	240
0130016	IR80, .3 E of the E Winnemucca Intch 'Exit 180'.	7,420	7,230	7,020	7,065	7,135	7,489	7,700	7,750		7,200
0130017	IR80, W/B on-ramp of the W Winnemucca Intch 'Exit 173', 666' W of cross traffic rd.	60	80	160*	80*	130*	70	75*	90*	80*	220
0130018	IR80, .4 mi E of the W Winnemucca Intch 'Exit 173'.	7,250	6,870	6,920*	7,370	7,800*	8,250	8,300*	8,250*	7,700	7,300
0130020	Airport Rd, .4 mi E of SR-289 Frontage Rd.	940	1,150	1,100	1,100	1,050	1,050	1,100	1,100	1,100	1,400
0130022	US95, Maine St, 200' E of Potato Rd.	9,900	12,400	11,700	9,750	10,600	10,800	11,600	11,200	11,000	11,000

* Data Adjusted or Estimated

Annual Average Daily Traffic Count Stations

County Name HUMBOLDT

Station	Route / Location	1999 AADT	2000 AADT	2001 AADT	2002 AADT	2003 AADT	2004 AADT	2005 AADT	2006 AADT	2007 AADT	2008 AADT
0130025	US95, Maine St, 100' N of SR-294 (Hanson St).	12,000	13,700	13,700*	11,900	12,800*	10,800	12,100	11,100	18,000	18,000
0130028	SR289, Weso Rd, 15' N of Bridge St.	8,200	7,900	7,900*	7,900*	7,900*	6,950	7,400	7,450	4,300	3,600
0130029	Highland Dr, .1 mi S of E Winnemucca Bl.	2,600	1,750	1,750*	1,900	1,850	1,950	2,000*	2,150*	2,500	2,300
0130030	SR794, 3rd St, .25 mi E of Highland Dr.	3,150	3,150*	2,040	2,150	1,950	2,000	2,100	1,950	2,400	2,100
0130031	IR80, E/B off-ramp of the Button Point Intch 'Exit 187'	190	170	160	180	180	190	210	200	180	140
0130032	IR80, E/B on-ramp of the Button Point Intch 'Exit 187'	160	170*	180	180	180	200	220	210	190	150
0130034	IR80, W/B off-ramp of the Button Point Intch 'Exit 187'	170	180	180	260	240	250	275*	260*	240*	200
0130035	Frontage Rd to Button Point Rest Area, 248' E of cross traffic rd.	710	840	620	670	660	670	770	790	660	700*
0130037	IR80, W/B on-ramp of the Button Point Intch 'Exit 187'	200	190	210	260	270	280	340	290	270*	220
0130038	IR80, E/B off-ramp of the Golconda Intch 'Exit 194'	610	520	450	350	400	450	600	530	480	490
0130040	Sibbald Av, in Golconda 80' S of Stanford St & 40' N of RxR tracks.	70	80	70	30	50	50*	50*	80*	60	50*
0130041	IR80, E/B on-ramp of the Golconda Intch 'Exit 194'	270	170	130	150	150	210	380*	200*	240	250
0130043	IR80, W/B off-ramp of the Golconda Intch 'Exit 194'	260	200	130*	170	170*	230	430	220	250*	260
0130045	SR789, Getchell Mine Rd, 340' E of Morrison Av.	1,850	1,000	1,000*	720	780	730	1,150	980	1,000	1,000
0130046	Morrison Av, 200' N of SR-789 (Getchell Mine Rd).	550	460	510	490	490*	490	640	560	460	500*
0130047	IR80, W/B on-ramp of the Golconda Intch 'Exit 194'	680	520*	540	420*	430	480	610	550	500*	510
0130048	IR80, E/B off-ramp of the Golconda Summit Intch 'Exit 200'	110	150	100	110	110	110	110*	120*	120	110
0130049	IR80, E/B on-ramp of the Golconda Summit Intch 'Exit 200'	110	100	100	110	110	100	110*	80*	100	80
0130051	IR80, W/B off-ramp of the Golconda Summit Intch 'Exit 200'	80	100	100*	70	100*	70	100*	70*	90*	70
0130052	IR80, W/B on-ramp of the Golconda Summit Intch 'Exit 200'	110	170	100	100	100	100	100*	110*	110*	100
0130053	IR80, E/B off-ramp of the Iron Point Intch 'Exit 203'	10	10	10	10	10	10	10*	20*	10	10

* Data Adjusted or Estimated

Annual Average Daily Traffic Count Stations

County Name HUMBOLDT

Station	Route / Location	1999 AADT	2000 AADT	2001 AADT	2002 AADT	2003 AADT	2004 AADT	2005 AADT	2006 AADT	2007 AADT	2008 AADT
0130054	IR80, E/B on-ramp of the Iron Point Intch 'Exit 203'	10	10	10	10*	10	10	10*	20*	10	10
0130057	Leonard Creek Rd, .5 miles W of SR-140 W of the fork in rd.			10	40	40	40*	20	30	40	30*
0130058	IR80, W/B off-ramp of the Iron Point Intch 'Exit 203'	10	10	10	10	10	10*	10*	10*	10*	10
0130059	IR80, W/B on-ramp of the Iron Point Intch 'Exit 203'	10	10	10	10	10	10	10*	10*	10*	10
0130060	IR80, E/B off-ramp of the Pumpernickel Intch 'Exit 205'	10	10	10	10	10	10	10*	20*	10	10
0130061	IR80, E/B on-ramp of the Pumpernickel Intch 'Exit 205'	10	10	10*	10	10	10	10*	20*	10	10
0130064	IR80, W/B off-ramp of the Pumpernickel Intch 'Exit 205'	20	10	10	20	10*	20	20*	30*	20*	20
0130065	IR80, W/B on-ramp of the Pumpernickel Intch 'Exit 205'	20	10	20	20	10	20	20*	20*	10*	10
0130067	IR80, E/B off-ramp of the Stonehouse Intch 'Exit 212'	210	150	150*	170	170	170	170	170	160*	140
0130069	IR80, E/B on-ramp of the Stonehouse Intch 'Exit 212'	330	320*	360*	190	160	180	220	180	150	130
0130071	IR80, W/B off-ramp of the Stonehouse Intch 'Exit 212'	330	360	360	180	150	170	210	170	170*	140
0130073	IR80, W/B on-ramp of the Stonehouse Intch 'Exit 212'	210	160	160*	160	160*	160	160	160	160*	140
0130074	IR80, E/B off-ramp of the Valmy Intch 'Exit 216'	500	680	650*	390	380	380	450	450	360	270
0130076	IR80, E/B on-ramp of the Valmy Intch 'Exit 216'	530	670	670*	400	430	390	440	440	360	290
0130078	IR80, W/B off-ramp of the Valmy Intch 'Exit 216'	500	620	620*	400	430*	330	350	350	350*	280
0130080	Frontage Rd to Ranches N, Valmy Intch 'Exit 216' .8 mi NW of the W/B on-ramp.	10	10	10*	10*	10	10*	10*	20*	20*	20
0130081	IR80, W/B on-ramp of the Valmy Intch 'Exit 216'	500	610	650*	390*	370	320	360	350	350*	260
0130082	IR80, E/B off-ramp of the Mote Intch 'Exit 222'	30	20	20	20*	20	20	30	40	40	30*
0130084	IR80, E/B on-ramp of the Mote Intch 'Exit 222'	50	30	20	20	20	30	40	40	30	30*
0130086	IR80, W/B off-ramp of the Mote Intch 'Exit 222'	50	40	30	30	30	40	40	50	50*	40
0130088	IR80, W/B on-ramp of the Mote Intch 'Exit 222'	40	30	30	30	30	40	40	50	50*	30

* Data Adjusted or Estimated

Annual Average Daily Traffic Count Stations

County Name HUMBOLDT

Station	Route / Location	1999 AADT	2000 AADT	2001 AADT	2002 AADT	2003 AADT	2004 AADT	2005 AADT	2006 AADT	2007 AADT	2008 AADT
0130089	SR789, Getchell Mine Rd, .5 mi S of the RxR grade crossing at Preble.	870	600	600*	600*	540	720	890	760	890	900*
0130093	SR787, Hanson St, 200' E of 6th St.	12,900	13,200	13,200*	12,600	11,900	12,600	13,400	14,100	14,000	14,000
0130096	W Commander Dr, 100' W of SR-294 (Grass Vy Rd).	690	750	630	620	660	630	630	650	710	700
0130097	SR294, Grass Valley Rd, .1 mi S of W Commander Dr.	2,750	2,750*	2,400	2,400*	2,350	2,350	2,450	2,400	2,700	2,500*
0130100	US95, Maine St, 225' N of 2nd St.	6,900	6,900*	6,900*	6,900*	5,300	6,300	6,750	6,550	6,600	6,700
0130101	2nd St, 200' W of Bridge St.	1,500	1,350	1,300	1,200	1,350	1,250	1,300*	1,250*	1,400	1,500
0130102	SR289, Weso Rd, .4 mi N of W/B lanes of IR-80.	2,250	1,600	1,550*	1,650	1,700	1,900*	1,950	1,850	2,000	1,900*
0130103	Weso Rd, 1.4 mi N of SR-795.	160	160*	160*	120	100	80	120	130	100	90*
0130105	Jungo Rd, .8 mi W of US-95 (Melarkey St).	870	900	770	870	860	780	810	910	1,200	1,000*
0130106	US95, Maine St, 341' N of the County Rd to Jungo.	5,750	5,200	5,160	5,160*	4,800	4,850	5,250	5,100	5,300	5,200*
0130107	US95, Maine St, 1.1 mi N of the County Rd to Jungo.	3,100	3,050	3,050	2,700	2,650	2,800	2,900	2,900	3,200	3,100*
0130109	SR290, Paradise Vy Rd, .2 mi E of US-95.	360	350	380	380	390	420	400	400	450	400*
0130110	US95, Maine St, .2 mi S of SR-140.	1,750	1,700	1,700	1,700	1,650	1,700*	1,700*	1,850*	1,700	1,600*
0130111	SR293, Kings River Vy Rd, .1 mi W of US-95 at Orovada.	460	460*	470	400	390	340	340	320	370	340*
0130114	US95, Maine St, .7 mi S of Cordero Mine Rd in McDermit.	1,700	1,550	1,580*	1,550	1,500	1,850	1,900*	1,750*	1,800	1,600*
0130116	Cordero Mine Rd, to the Cordero Mine .25 mi W of US-95 in McDermit.	100	90	120	80	80	100	120	70	80	80*
0130117	Cordero Mine Rd, to the Cordero Mine at the bridge over McDermit Creek.	20	30	30*	20	10	10*	10	20	20	20*
0130118	SR293, Kings River Vy Rd, 4 mi W of US-95 at Orovada.	120	120*	140	160	170	170*	130	150	140	130*
0130121	SR140, Denio-Adel Oregon Rd, 40 mi W of US-95.	290	330	280	280	280	300	300	310	330	290*
0130122	SR292, Denio Rd, 2.75 mi S of the NV-OR Stateline & .2 mi N of SR-140.	150	140	130	130*	120	130	110	120	170	160*
0130123	SR140, Denio-Adel Oregon Rd, 2.5 mi W of SR-292 (Denio Rd).	240	240	230	220	240	250	250*	260*	300	260*

* Data Adjusted or Estimated

Annual Average Daily Traffic Count Stations

County Name HUMBOLDT

Station	Route / Location	1999 AADT	2000 AADT	2001 AADT	2002 AADT	2003 AADT	2004 AADT	2005 AADT	2006 AADT	2007 AADT	2008 AADT
0130128	SR795, Reinhart Ln, 359' W of SR-289 & 174' W of the RxR Tracks.	1,080	700	740	990	1,050	1,150	1,250	1,350	1,200	70*
0130129	Shelton Ln, .1 mi E of SR-290 (Paradise Vy Rd).	60	70	90	70	70*	50	50	70	70	70*
0130131	SR290, Paradise Vy Rd, .6 mi S of SR-791 in Paradise Vy.	290	230	260	250	290	370	250	260	270	250*
0130132	Paradise Vy Rd Spur, .25 mi E of SR-290.	170	190	150	170	160	160*	150	160	150	150*
0130133	Paradise Vy Rd Spur, .2 mi W of the E end of pavement & 2.7 mi E of SR-290.	120	150	110	130	100	180	90	100	110	100*
0130135	Paradise Vy Rd, sayee alias, .2 mi N of Old SR-791 E.	75	80	80	90	90	100	90*	80*	100	100*
0130139	Desert Gem Rd, .2 mi S of Jungo Rd 130' N of RxR 2.95 mi W of Melarkey St.	30	50	50*	20	30	30*	20	20	10	10*
0130144	Frontage Rd, SR 289, 1.5 mi E of Airport Rd.	1,400	1,250	1,300	1,300	1,350	1,300	1,400	1,350	1,400*	1,700
0130147	Road to Valmy Rest Area, 232' E of County Rd to Marigold Mine.	560	530	530*	640	640*	640*	490	500	500*	480*
0130148	IR80, E/B off-ramp of the Winnemucca Bl W Intch 'Exit 176'	1,760	1,570	1,850	1,900	1,800	2,000	2,000	2,050	2,000*	1,800
0130149	Winnemucca Bl, 350' W of Potato Rd.	6,900	7,050	7,050*	8,000	8,200	8,450	9,200*	9,250*	9,200*	8,300
0130150	IR80, E/B on-ramp of the Winnemucca Bl W Intch 'Exit 176'	730	780	940	910	920	990	1,000	1,050	1,000*	910
0130151	IR80, W/B off-ramp of the Winnemucca Bl W Intch 'Exit 176'	700	780	770	890	930	960	1,000	1,050	1,000*	910
0130153	IR80, W/B on-ramp of the Winnemucca Bl W Intch 'Exit 176'	1,760	1,630*	1,600*	1,850	1,850*	1,950	2,000	2,050	2,000*	1,800
0130155	IR80, .7 mi E of the Winnemucca Bl W Intch 'Exit 176'.	5,160	5,230	5,180*	5,420	6,200	6,300	6,300	6,450	6,200	5,400
0130156	IR80, E/B off-ramp of the Winnemucca E Intch 'Exit 178'	310	380*	350	400	410	460	420	410	400*	400
0130157	SR289, Weso Rd, 150' S of the Winnemucca E Intch 'Exit 178'.	4,600	4,600*	4,600*	3,900	4,000*	4,100	4,300	4,200	4,300*	4,900
0130158	IR80, E/B on-ramp of the Winnemucca E Intch 'Exit 178'	1,040	1,080	1,000	1,000	1,000*	1,350	1,400	1,550	1,400*	1,200

* Data Adjusted or Estimated

Annual Average Daily Traffic Count Stations

County Name HUMBOLDT

Station	Route / Location	1999 AADT	2000 AADT	2001 AADT	2002 AADT	2003 AADT	2004 AADT	2005 AADT	2006 AADT	2007 AADT	2008 AADT
0130159	IR80, W/B off-ramp of the Winnemucca E Intch 'Exit 178'	1,040	900	900*	915	1,050	1,000	1,100	1,250	1,200*	1,000
0130162	IR80, W/B on-ramp of the Winnemucca E Intch 'Exit 178'	300	260	290*	480	460	450	470	460	440*	440
0130163	IR80, .2 mi E of the E/B on-ramp at Winnemucca Downtown Intch 'Exit 176'.	6,630	6,570	6,440*	6,455	7,400*	7,400	7,600	7,650	7,300	6,700
0130164	IR80, E/B off-ramp of the E Winnemucca Intch 'Exit 180'	180	220	110	100	110	120	120	120	120	100
0130165	SR794, 3rd St, .2 mi S of the E/B ramps.	1,700	1,700*	1,100	1,250	1,250*	1,200	1,300	1,200	1,200	1,100
0130166	IR80, E/B on-ramp of the E Winnemucca Intch 'Exit 180'	480	500	350	350	360	380	440	410	410	350
0130167	IR80, W/B off-ramp of the E Winnemucca Intch 'Exit 180'	610	580	490	515	580	590	650	600	600*	520
0130170	IR80, W/B on-ramp of the E Winnemucca Intch 'Exit 180'	120	200	150	150	160	170	180	160	160*	130
0130172	SR294, Grass Valley Rd, .2 mi S of SR-787 (Hanson St).	12,200	12,100	11,700	10,800	10,700	11,100	11,400	12,000	12,000	12,000*
0130173	SR294, Grass Valley Rd, 285' N of Hanson St.	6,600	6,300	5,900	5,900*	5,900*	5,800	6,050	5,950	6,300	6,200*
0130174	SR794, 3rd St, .1 mi W of Haskell St.	4,850	4,850*	4,850*	4,500	4,200	4,150	4,300	4,350	4,500*	4,300
0130175	Hanson St, 100' E of Haskell St.	7,800	7,800*	6,200	6,350	5,800	6,900	7,600*	6,950*	7,400	7,900
0130176	IR80, 2.4 miles E of the cross traffic rd at Button Point Intch mp 26.00	7,360	7,220	7,000	7,070	7,550*	7,850	7,900*	8,150*	8,200	7,200
0130177	IR80, .3 mi E of W/B off-ramp at Golconda Intch 'Exit 194'.	6,600	6,550	6,770	6,620	7,050	7,350	7,500*	7,550*	7,800*	6,600
0130178	IR80, 2.87 mi E of the Golconda Summit Intch EB on-ramp.	6,570	6,430*	6,270*	6,590*	7,050*	7,400*	7,500*	7,550*	7,800*	6,600
0130179	IR80, 1.04 mi W of the Pumpernickle Intch.	6,570	6,430*	6,270*	6,590*	7,050*	7,400*	7,500*	7,550*	7,800*	6,600
0130180	IR80, 3.2 mi E of E/B on-ramp of the Pumpernickel Intch 'Exit 205' .	6,570	6,430*	6,270*	6,590	7,050	7,000	7,100*	7,650*	7,800	6,600
0130181	IR80, 2 mi E of the the Stonehouse Intch 'Exit 212' .	6,810	6,800*	6,670*	6,630	6,950	7,000	7,200	7,300	7,600	6,600
0130182	IR80, 2.5 mi E of the Valmy Intch 'Exit 216'.	6,840	6,800	6,660	6,650	7,000*	7,050	7,250	6,250	7,600*	6,500

* Data Adjusted or Estimated

Annual Average Daily Traffic Count Stations

County Name HUMBOLDT

Station	Route / Location	1999 AADT	2000 AADT	2001 AADT	2002 AADT	2003 AADT	2004 AADT	2005 AADT	2006 AADT	2007 AADT	2008 AADT
0130184	Hanson St, 200' W of Mc Arthur Av.	4,500	4,500	4,500*	4,500*	3,750	4,450	4,500*	4,600*	4,900	4,900
0130185	SR294, Grass Valley Rd, .1 mi S of SR-794 (E Winnemucca Bl).	4,300	3,280*	3,300	3,300*	3,300*	3,600	3,800	3,850	4,100	3,900
0130186	US95, Maine St, 3.1 mi S of SR-290 to Paradise Vy.	2,150	2,100	2,100*	2,100*	2,100	2,200*	2,250	2,450	2,500	2,300*
0130187	Water Canyon Rd, 1.3 mi SE of Highland Dr.	130	120	200	160	130	140	150	160	170	190
0130188	Minor St, 100' N of Bridge St.	850	850*	850*	760	780	740	700*	710*	840	840
0130190	Valley Rd, .4 mi N of SR-140 (Denio-Adel Oregon Rd).	30	30	30*	30	40	40*	30	50	50	40*
0130191	SR795, Reinhart Ln, 625' E of US-95.	1,050	750	890	890	1,150	1,100	1,100*	1,250*	1,100	1,000*
0130192	National Av, 300' W of US-95.				1,100	1,100	1,150	1,250	1,150	1,100	1,000*
0130194	US95, Maine St, 1.5 mi N of SR-140 (Old Orovada ATR).	1,450	1,450	1,480*	1,480*	1,450	1,500*	1,600	1,600	1,800	1,600*
0130195	SR294, Grass Valley Rd, .2 mi S of Thomas Canyon Rd.	3,350	3,350*	3,300	3,250	3,300	3,300	3,400	3,450	3,700	3,700
0130196	SR294, Grass Valley Rd, .15 mi N of HU-PE Co Line.	1,700	1,700*	1,500	1,450	1,450	1,450	1,500	1,450	1,700	1,600
0130197	South Road (McDermitt) Tribal Offices Rd, .1 mi E of US-95.	250	280	270	220	220	240	280	270	240	240
0130198	4th St, 222' N of Hanson St.	3,200	2,800	2,700	2,250	2,400	2,500	2,600	2,500	2,700	2,700
0130199	National Av, 150' E of US-95.				610	600	610	620	640	630*	620*
0131120	SR294, Grass Valley Rd, 0.4 mi W of SR-787 (Hanson St.)				8,585	8,575	8,687	8,700	8,850	9,000	8,800
0132120	US95, 0.2 mi N of SR-293 (Kings River Valley Rd)	1,395	1,335	1,365	1,445	1,485	1,500	1,550	1,600	1,500	1,400
0132130	IR80, 7.6 mi W of SR-305			6,510	6,785	6,780	6,953	7,150	7,150	7,200	6,500
0132140	SR140, Denio-Adel Oregon Rd, 2.4 mi West of US-95.					325	324	310	300	310	260

* Data Adjusted or Estimated

*015

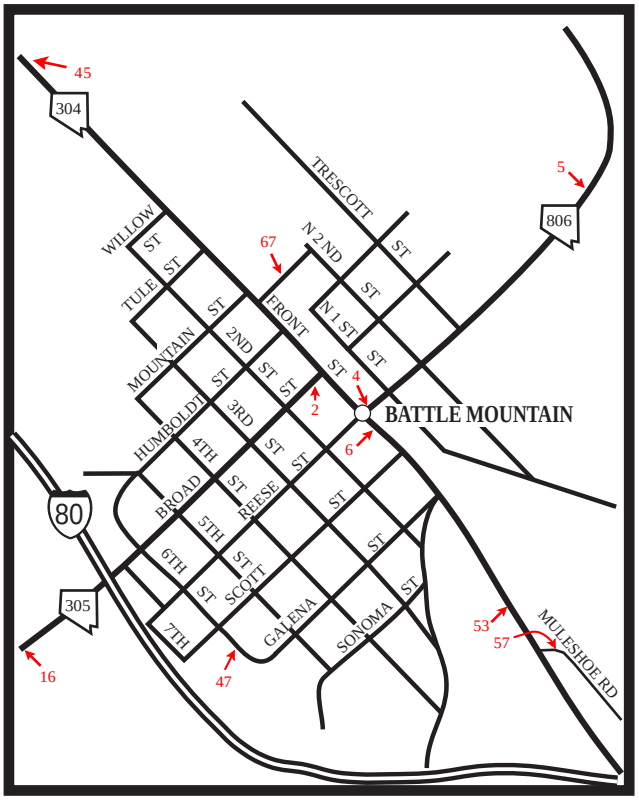

BATTLE MOUNTAIN

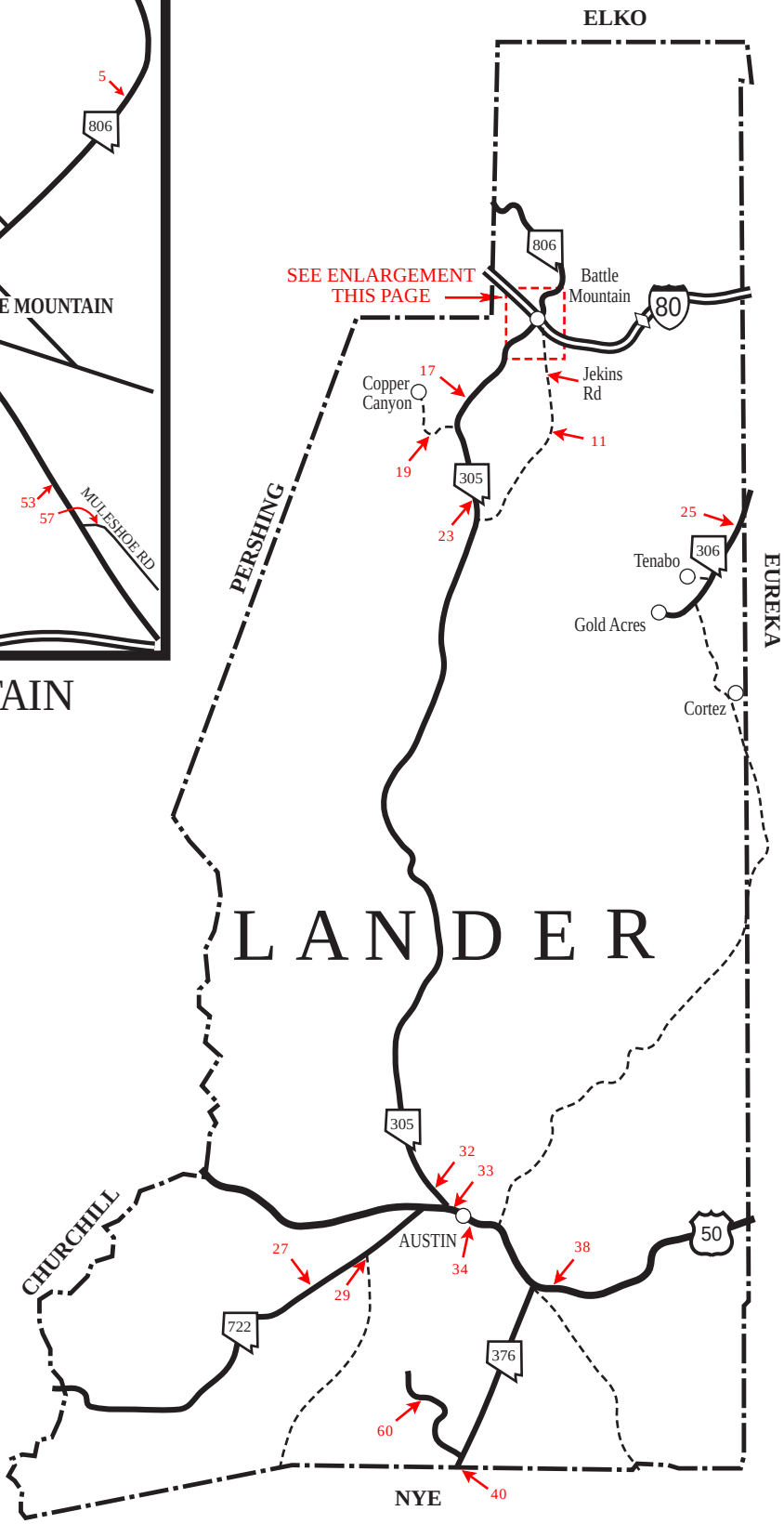

INTERSTATE 80 INTERCHANGES

WEST BATTLE MOUNTAIN 229

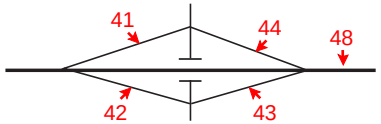

DOWNTOWN BATTLE MOUNTAIN 231

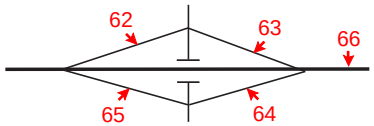

EAST BATTLE MOUNTAIN 233

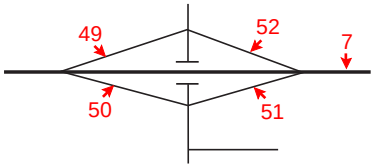

ARGENTA 244

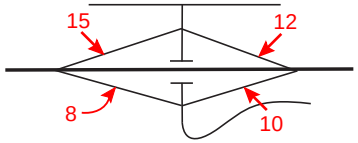

Annual Average Daily Traffic Count Stations

County Name LANDER

Station	Route / Location	1999 AADT	2000 AADT	2001 AADT	2002 AADT	2003 AADT	2004 AADT	2005 AADT	2006 AADT	2007 AADT	2008 AADT
0110008	IR80, W/B off-ramp of the Central Battle Mtn Intch 'Exit 231'	70	50	50	50*	30	30	40	210	780*	70
0150002	SR305, Austin-Battle Mountain Rd, 450' S of SR-304 (Front St).	3,650	3,700	3,700*	3,700*	3,200	3,850	4,050	4,350	4,800	3,900
0150004	SR806, North Battle Mountain Rd, 50' N of SR-304 (Front St) at the RxR crossing.	2,650	2,650*	2,700	2,350	2,250	2,700	2,700	3,000	2,900	2,400
0150005	SR806, North Battle Mountain Rd, .5 mi N of N Front St & 20' N of cattle guard.	350	440	440*	320	250	260	280	390	340	270
0150006	SR304, Front St, 300' E of SR-806 (Reese St).	4,400	4,300	4,700	4,700*	3,400	3,850	3,950	4,250	4,100*	3,800
0150007	IR80, .2 mi E of the E/B on-ramp of the E Battle Mtn Intch 'Exit 233'.	6,590	6,520	6,440*	6,600	6,350	6,800	6,750	7,400	7,800	6,400
0150008	IR80, E/B off-ramp of the Argenta Intch 'Exit 244'	50	50	50	40	30	50	40	80	40	60
0150010	IR80, E/B on-ramp of the Argenta Intch 'Exit 244'	90	70	40	40	40	90	50	80	90	60
0150011	Old 8A (Jenkins Rd), 6.5 miles E of SR-305.		50	50*	50*	40	20	40	50	50*	50
0150012	IR80, W/B off-ramp of the Argenta Intch 'Exit 244'	70	70	40*	40	50	50	50	80	50*	50
0150013	Old US-40 (FRLA02), 1000' E of the Argenta Intch 'Exit 244' cross traffic rd.		240	120	120	180	230	230*	200*	260	220*
0150015	IR80, W/B on-ramp of the Argenta Intch 'Exit 244'	50	60	40	40*	40	40	30	60	30*	50
0150016	SR305, Austin-Battle Mountain Rd, 1.25 mi S of SR-304 (Front St) & .4 mi S of EB I-80 off-ramp.	2,300	2,300	2,100	2,100*	1,850	2,100	2,100	2,250	2,500*	2,900
0150017	SR305, Austin-Battle Mountain Rd, SR 305 -10.5 mi S of SR-304 (Front St).In Battle Mountain.	800	890	760	760*	670*	650	650*	630*	740	800
0150019	County Rd to Copper Canyon, 450' W of SR-305 (Broad St).		30	30*	30	30	50	50*	60*	480	550
0150023	SR305, Austin-Battle Mountain Rd, SR 305- 7.5 mi S of the County Rd to Copper Cy.	690	770*	620	620*	620*	640	650	640	670	560
0150025	SR306, Gold Acres Rd, 500' S of the EU-LA County Line S of Cresent Vy.	320	280	310	320*	380	460	400	470	440	560
0150027	SR722, Carrol Summit Rd, at the bridge over the Reese River W of Austin.	55	50	70	50	50	50*	80	70	60	50
0150029	County Rd to Ione, .1 mi S of SR-722.		30	30	40	40	40*	40	40	40	40

* Data Adjusted or Estimated

Annual Average Daily Traffic Count Stations

County Name LANDER

Station	Route / Location	1999 AADT	2000 AADT	2001 AADT	2002 AADT	2003 AADT	2004 AADT	2005 AADT	2006 AADT	2007 AADT	2008 AADT
0150032	SR305, Austin-Battle Mountain Rd, to Battle Mtn .7 mi N of US-50.	290	290	310	310*	320*	270	330	250	230	250
0150033	US50, 0.5 mi E of SR-305.	990	1,100	910	1,100	980	1,100	1,300	1,100	1,000	920
0150034	US50, 350' E of Virginia St & 40' W of the Austin Fire Station.	1,100	1,200	1,200	1,300	1,270*	1,350	1,400	1,350	1,200	1,100
0150038	US50, .1 mi E of SR-376 (Tonopah-Austin Rd).	620	550	580	600	540	590	730	550	540	540
0150040	SR376, Tonopah-Austin Rd, at the LA-NY County Line.	370	450	400	400	400*	380	380*	360*	390	340
0150041	IR80, W/B on-ramp of the W Battle Mtn Intch 'Exit 229'	570	540	470	430	460	430	500	490	490*	390
0150042	IR80, E/B off-ramp of the W Battle Mtn Intch 'Exit 229'	560	500*	470*	480	480	490	530	520	530	430
0150043	IR80, E/B on-ramp of the W Battle Mtn Intch 'Exit 229'	360	300	270	290	290	300	300	360	330	250
0150044	IR80, W/B off-ramp of the W Battle Mtn Intch 'Exit 229'	260	270	250	290	260	280	290	330	330*	250
0150045	FRLA03, SR-304, .3 mi E of the W Battle Mountain Intch 'Exit 229'.	1,800	3,250	2,900	2,700*	2,950	2,700*	2,400	2,500	2,400*	2,000
0150047	Sixth St, 100' W of Galena St & W of Alyenburg Av.		390	190	330	350	330	330	340	310	310
0150048	IR80, .5 mi E of the W/B off-ramp of the W Battle Mtn Intch.	6,360	6,350	6,240	6,320	6,650	6,700	6,800	7,000	7,400	6,400
0150049	IR80, W/B on-ramp of the E Battle Mtn Intch 'Exit 233'	410	350	240	220	210	220	260	360	260*	240
0150050	IR80, E/B off-ramp of the E Battle Mtn Intch 'Exit 233'	400	390	260	230	230*	200	250	350	250	240
0150051	IR80, E/B on-ramp of the E Battle Mtn Intch 'Exit 233'	470	390*	330	250	250	230	250	350	250*	280
0150052	IR80, W/B off-ramp of the E Battle Mtn Intch 'Exit 233'	470	440	330	320	320	300	300	420	300*	330
0150053	FRLA03, SR-304, .1 mi W of Muleshoe Rd.	1,900	2,300	2,200	2,200*	1,800	2,050	1,950	2,050	2,800	2,200
0150057	Muleshoe Rd, 95' N of FR-02 & 145' S of RxR tracks.	310	250	200	250	250	250	410	500	500*	770

* Data Adjusted or Estimated

Annual Average Daily Traffic Count Stations

County Name LANDER

Station	Route / Location	1999 AADT	2000 AADT	2001 AADT	2002 AADT	2003 AADT	2004 AADT	2005 AADT	2006 AADT	2007 AADT	2008 AADT
0150060	Kingston Creek Rd, 3.2 miles W of SR-376	35	50	40	50	50	50*	50*	80*	50	40
0150062	IR80, W/B on-ramp of the Central Battle Mtn 'Exit 231'	480	480	460	500*	560	640	570	610	530*	570
0150063	IR80, W/B off-ramp of the Central Battle Mtn Intch 'Exit 231'	520	460	460	580	520	590	640	730	780*	570
0150064	IR80, E/B on-ramp of the Central Battle Mtn Intch 'Exit 231'	530	530	470	580	520*	570	580	660	710	510
0150065	IR80, E/B off-ramp of the Central Battle Mtn Intch 'Exit 231'	470	430	430	500	510	550	610	650	580	600
0150066	IR80, .6 mi E of the Central Battle Mtn Intch 'Exit 231'	6,460	6,430	6,280	6,480	6,500	6,700	6,700	7,300	7,500	6,300
0150067	North 2nd St, 125' N of Front St.	620	750	860	540	810	1,000	980	990	880	770

* Data Adjusted or Estimated

*017

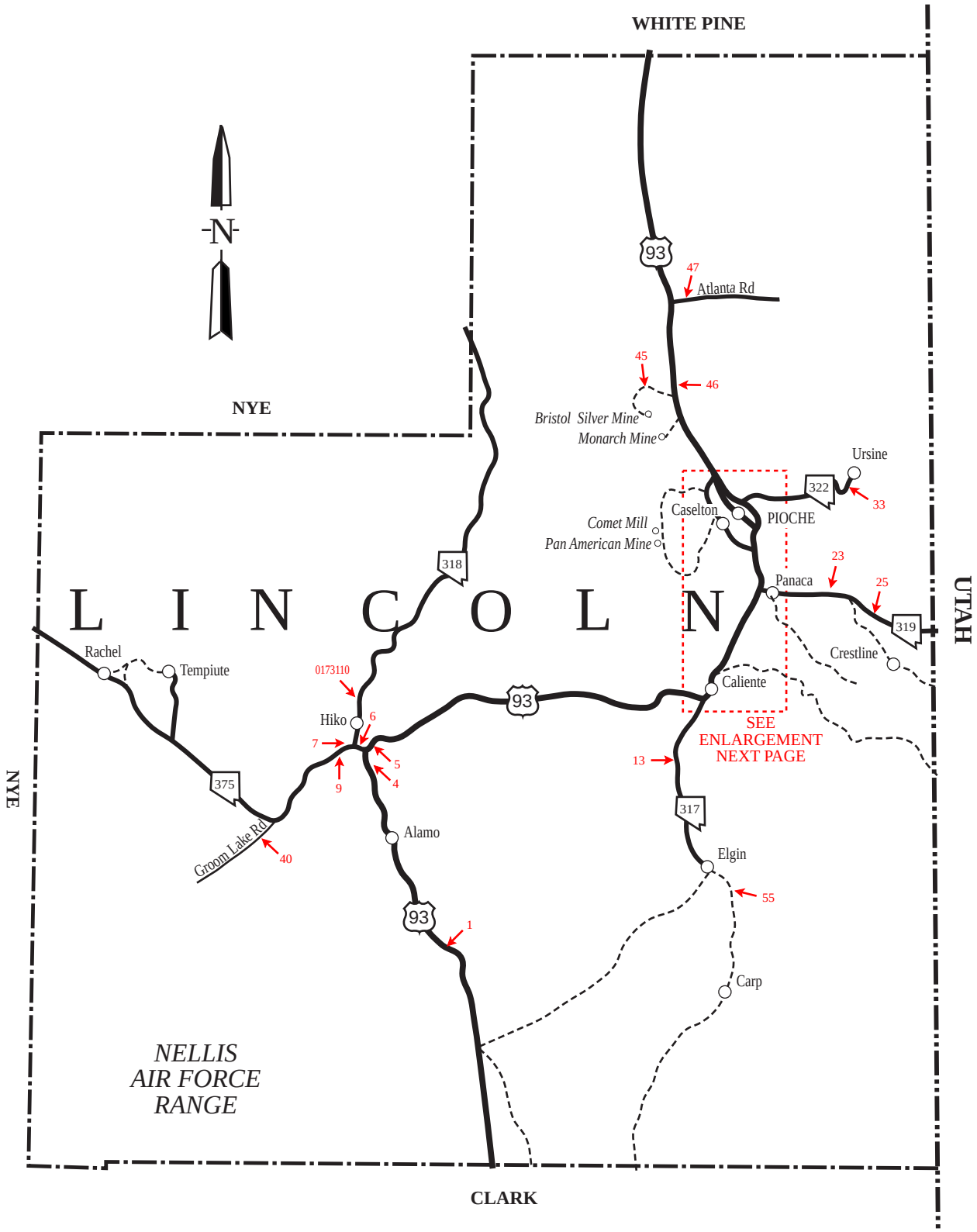
WHITE PINE
NYE
UTAH
NYE
CLARK
N
L I N C O L N
93
47
Atlanta Rd
45
46
Bristol Silver Mine
Monarch Mine
Ursine
322
33
Caselton
PIOCHE
Comet Mill
Pan American Mine
318
23
Panaca
25
319
Crestline
Rachel
Tempiute
0173110
Hiko
6
7
5
4
9
93
Caliente
SEE
ENLARGEMENT
NEXT PAGE
13
375
317
Groom Lake Rd
40
Alamo
Elgin
55
93
1
Carp
NELLIS
AIR FORCE
RANGE

*017

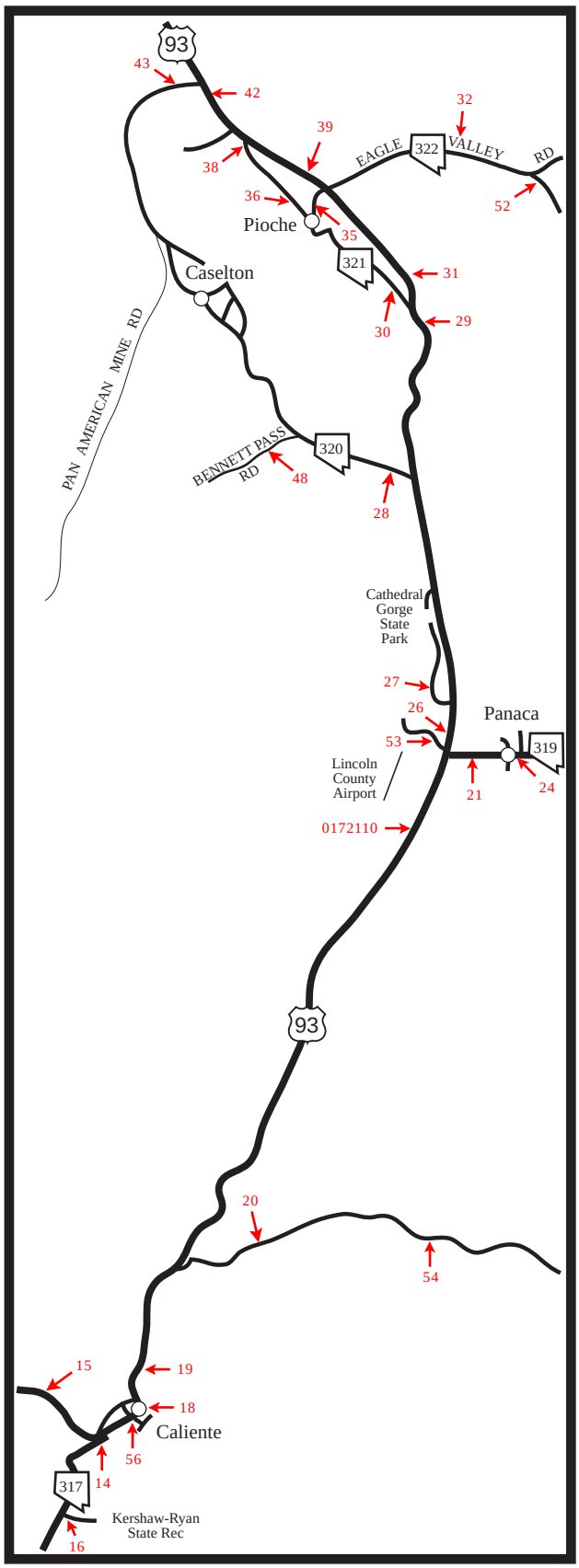

CALIENTE - PIOCHE

Annual Average Daily Traffic Count Stations

County Name LINCOLN

Station	Route / Location	1999 AADT	2000 AADT	2001 AADT	2002 AADT	2003 AADT	2004 AADT	2005 AADT	2006 AADT	2007 AADT	2008 AADT
0170001	US93, at mp LN-25 S of Alamo.	2,100	2,250	1,600	1,550	1,600	1,600*	1,500	1,550	1,700	1,700
0170004	US93, .6 mi S of SR-318 near Crystal Springs.	1,850	2,000	1,700	1,500	1,650	1,650*	1,750	1,800	1,800*	1,600
0170005	US93, .1 mi N of SR-375.	560	820	610	600	600	630	570	580	700	570
0170006	SR318, Sunnyside Cut-off Rd, .1 mi W of US-93 near Crystal Springs.	1,550	1,600	1,400	1,300	1,350	1,400	1,450	1,500	1,300*	1,100
0170007	SR318, Sunnyside Cut-off Rd, 1.6 mi N of SR-375.	1,000	1,150	1,100	1,200	1,250*	1,200	1,300	1,300	1,300*	1,100
0170009	SR375, Warm Springs Rd, 1.0 mi W of SR-318 at Crystal Springs.	200	230	280	280	210	230	210	220	240	200
0170013	SR317, Rainbow Cy Rd, S of Caliente 6.3 mi S of US-93.	95	120	120	140	90	90	140	150	130	120
0170014	SR317, Rainbow Cy Rd, S of Caliente 0.1 mi S of US-93.	270	280	320	320*	230	260	300	310	290	270
0170015	US93, .5 mi S of SR-317 in Caliente.	570	700	620	670	680	750	610	620	770	720
0170016	Park Rd to Kershaw-Ryan Rec Area, .7 mi E of SR-317 (Rainbow Cyn Rd).	85	80	120	90	50	30	40	40	40	40
0170018	US93, in Caliente 100' N of Front St.	2,000	2,350	2,200	2,350	2,300	2,150	1,950	2,000	2,000*	1,900
0170019	US93, near the N City Limits of Caliente .1 mi N of mp 95.	1,250	1,450	1,400	1,370*	1,450	1,350	1,300	1,350	1,400*	1,300
0170020	County Rd to Beaver Dam State Park, N of Caliente .1 mi E of US-93.	70	100	90	130	90	90*	80	90	90*	90
0170021	SR319, Panaca-Modena Rd, to Panaca .1 mi E of US-93.	1,250	1,300	1,300	1,450	1,500	1,400	1,450	1,500	1,500*	1,600
0170023	SR319, Panaca-Modena Rd, 4.5 mi E of US-93 & 1.0 mi W of the County Rd to the Delmue Ranch.	450	550	590	580	610	540	550	560	580	540
0170024	1st South, .1 mi W of US- 93.			220	260	330	320	310	310	330	300
0170025	SR319, Panaca-Modena Rd, .4 mi E of the County Rd to Crestline.	390	480	530	540	560	490	500	510	570	530
0170026	US93, .1 mi S of the County Rd to Cathedral Gorge.	1,020	1,050	1,200	1,200*	1,150	1,100	1,000	1,050	1,300	1,100
0170027	State Park Rd to Cathedral Gorge, .1 mi W of US-93.	65	70	80	80	120	90	70	80	150	140

* Data Adjusted or Estimated

Annual Average Daily Traffic Count Stations

County Name LINCOLN

Station	Route / Location	1999 AADT	2000 AADT	2001 AADT	2002 AADT	2003 AADT	2004 AADT	2005 AADT	2006 AADT	2007 AADT	2008 AADT
0170028	SR320, Caselton Mine Loop, to Caselton .1 mi W of US-93.	35	50	50*	50*	40	40*	40	50	40	40
0170029	US93, .3 mi S of SR-321.	1,050	1,050	1,050*	1,300	1,150	940	920	930	1,200	1,100
0170030	SR321, La Cour St, .1 mi N of US-93.	245	300	310	290	240	250	230	240	240	220
0170031	US93, 1 mi N of SR-321.	800	850	850	1,000	920	750	720	710	960	890
0170032	SR322, Main St, 2.1 mi E of US-93 at Pioche.	220	230	230*	230*	280	230	240	260	300	280
0170033	SR322, Ursine Rd, 12.9 mi E of US-93 at Pioche.	140	140	170	170*	190	150	150	160	190	180
0170035	SR322, Main St, 30' S of Cedar St in Pioche.	970	1,100	640	670	510	480	480*	490*	460	430
0170036	SR321, La Cour St, 300' W of SR-322 (Main St) in Pioche.	820	980	980*	640	590	580	560	560	560*	520
0170038	SR321, La Cour St, .2 mi S of US-93 N of Pioche.	130	140	150	140	120	120	110	120	110	100
0170039	US93, .5 mi N of SR-322 (Main St) in Pioche.	420	400	490	490*	450*	460	470	490	560	520
0170040	Groom Lake Rd, .1 mi S of SR-375.			30	30*	20	20*	20	30	20	20
0170041	Seaman Wash Rd, 100' W of SR-318.				10	10	10*	10*	30*	20*	10
0170042	US93, .1 mi S of SR-320 to Caselton N of Pioche.	500	500	570	770	540	440	460	470	550	510
0170043	SR320, Caselton Mine Loop, to Caselton 300' W of US-93 N of Pioche.	65	80	50	70	70	60	60	70	50	50
0170045	Bristol Pass Rd, 50' W of US-93.			10	10	10	10*	10*	20*	10	10
0170046	US93, 25' N of the County Rd to the Bristol Silver mine.	420	420	420*	570	430	430	430	440	540	500
0170047	Atlanta Rd, .1 mi E of US-93 (25.4 mi N of SR-320)			40	40*	110	110*	130	140	70	70
0170048	Bennett Pass Rd (Pan American Rd), 50' W of SR-320.			10	10*	10	10*	10*	20*	10*	10
0170052	County Rd to Echo Canyon State Recreation Area, 100' S of SR-322 to Ursine.	65	90	90*	100	90	90	90	100	130*	120
0170053	SR816, Lincoln Co Airport Rd , Lincoln Co Airport 200' W of US-93 near Panaca.	55	40	40*	50	20	20*	50*	60*	60*	60
0170054	Beaver Dam State Park Rd, 2.7 mi SE of US-93.	30	40	40*	20	20	20*	20	30	30	30
0170055	Carp Rd, S of the Southern terminus of SR-317 3.2 mi S of the entrance rd to Elgin.	10	30	30*	30	20	20*	20*	30*	30*	30

* Data Adjusted or Estimated

Annual Average Daily Traffic Count Stations

County Name LINCOLN

Station	Route / Location	1999 AADT	2000 AADT	2001 AADT	2002 AADT	2003 AADT	2004 AADT	2005 AADT	2006 AADT	2007 AADT	2008 AADT
0170056	Spring St, S of US-93 in Caliente.	1,500	1,700	1,600	1,650	1,550	1,600	1,600*	1,650*	1,600	1,500
0172110	US93, 1 mi S of SR-319	1,250	1,270	1,265	1,340	1,305	1,335	1,350	1,400	1,400	1,300
0173110	SR318, Sunnyside Cut-off Rd, 4.5 mi N of SR-375	875	890	920	980	1,005	1,070	1,050	1,100	1,100	1,000

* Data Adjusted or Estimated

*019

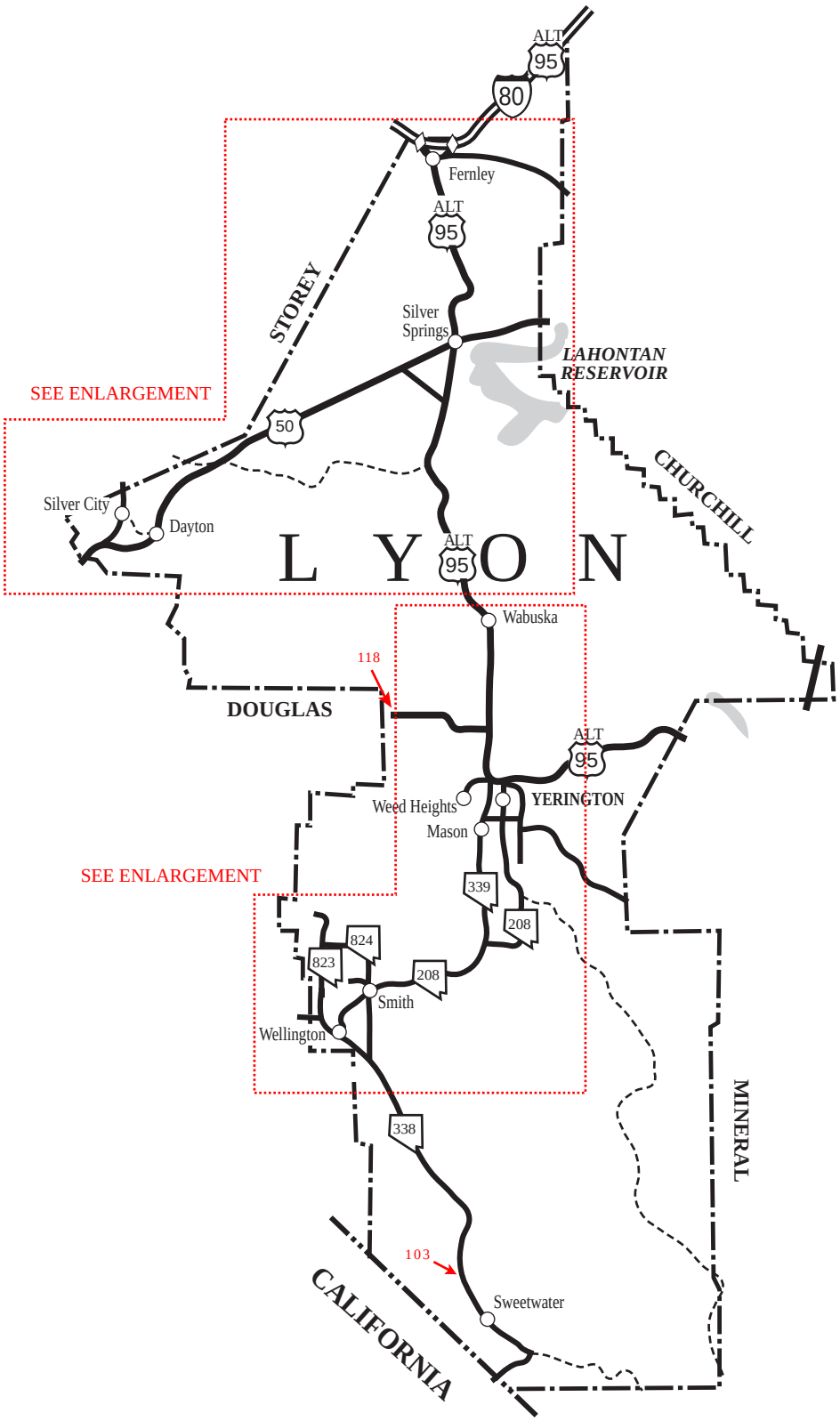

WADSWORTH-FERNLEY 46

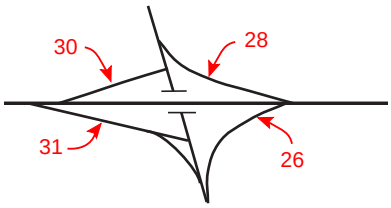

EAST FERNLEY 48

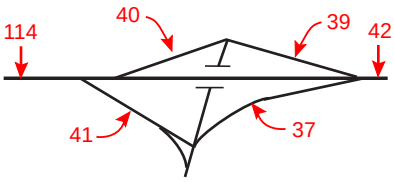

*019

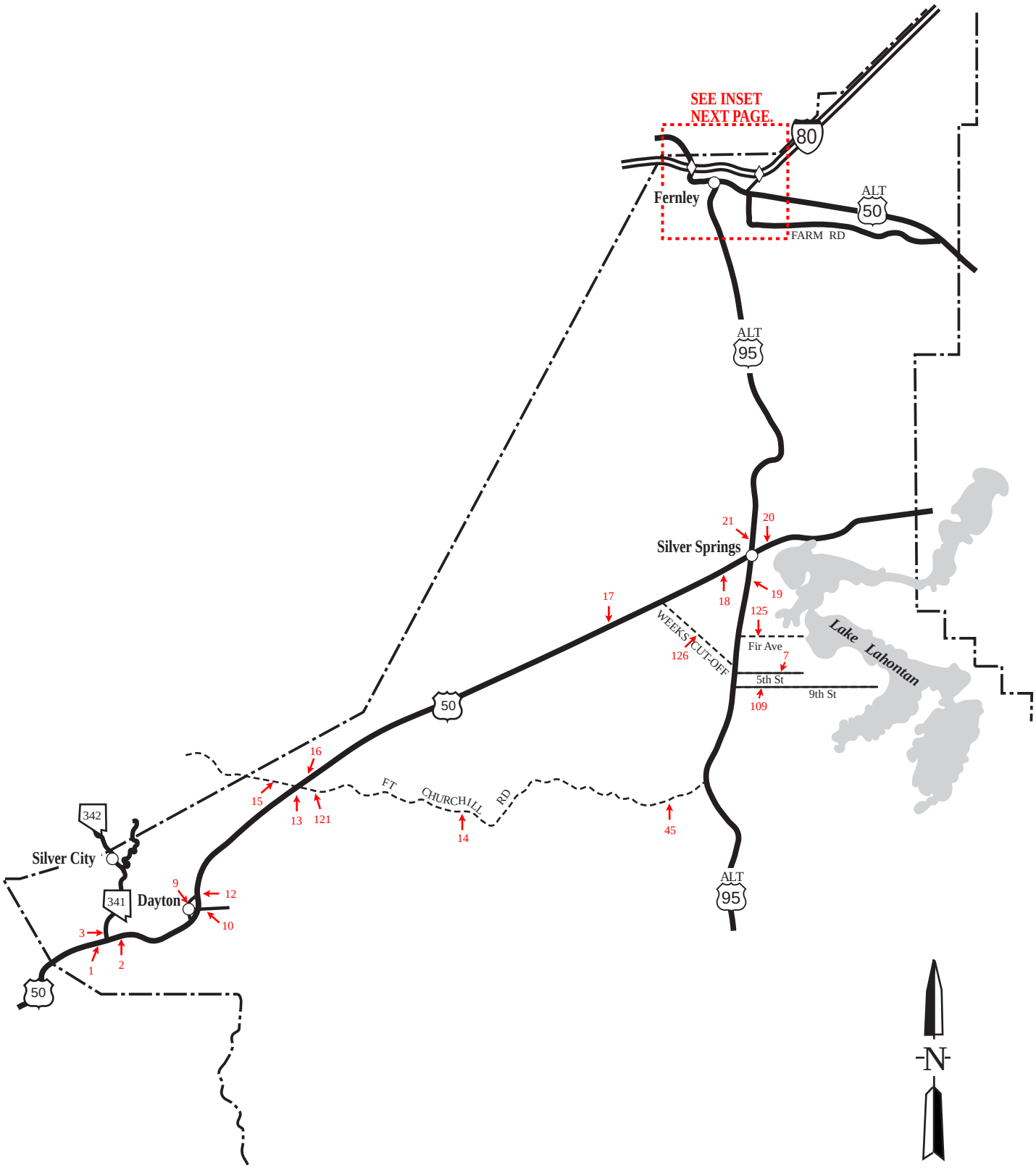

NORTHERN LYON
COUNTY

*019

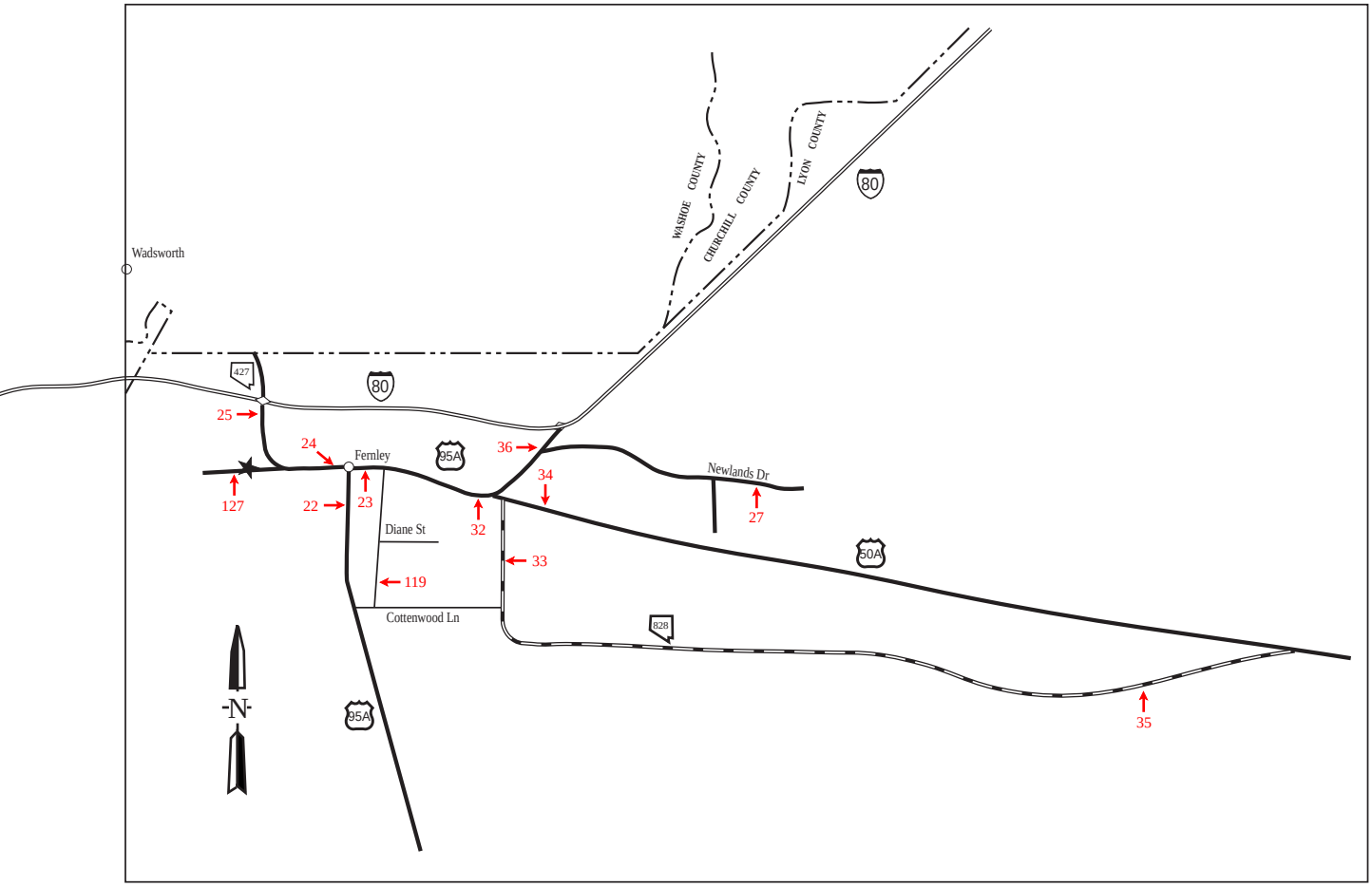

Wadsworth-Fernley
Enlarged Area

*019

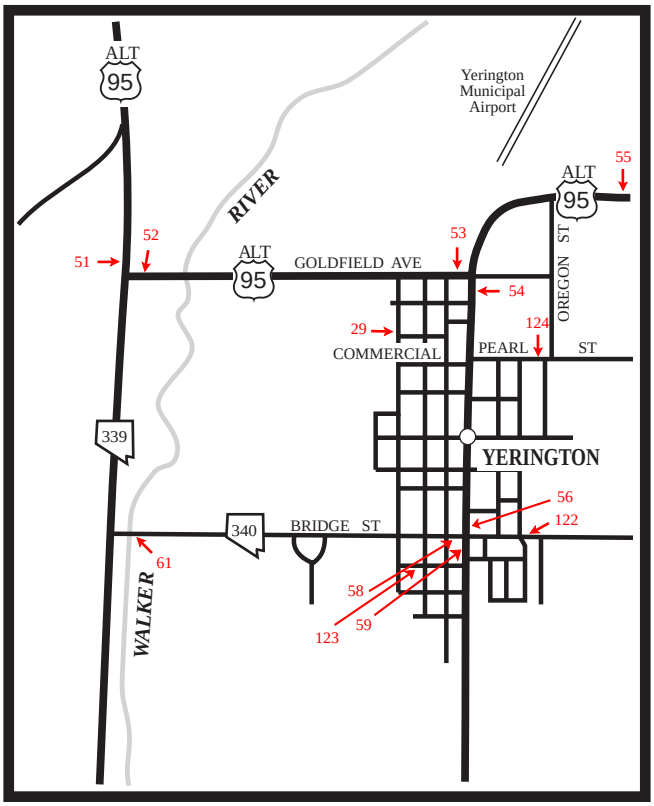

YERINGTON

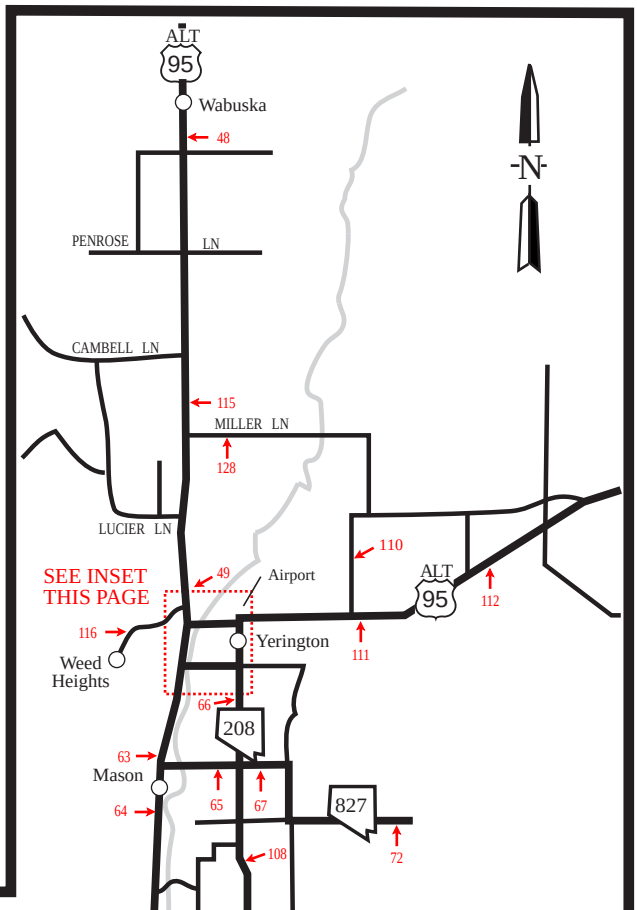

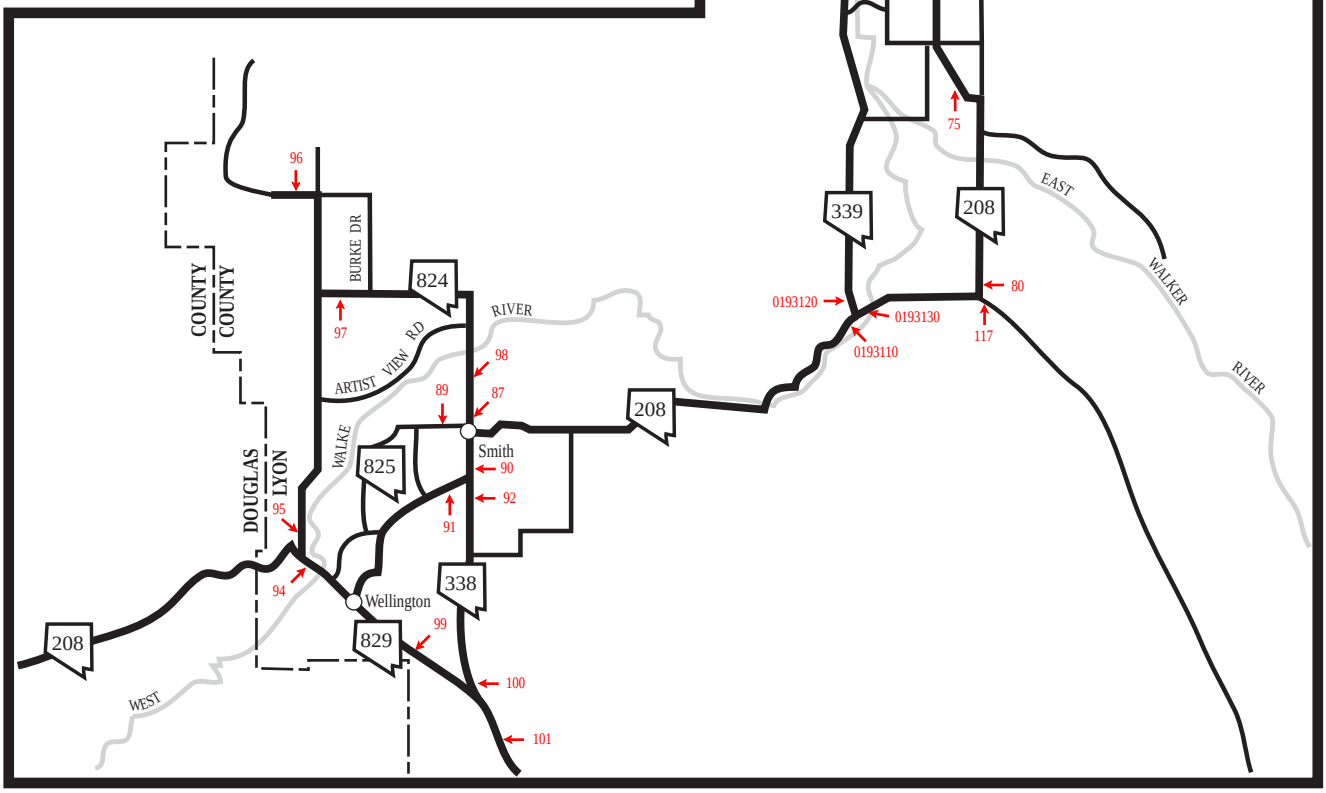

YERINGTON AREA

Annual Average Daily Traffic Count Stations

County Name LYON

Station	Route / Location	1999 AADT	2000 AADT	2001 AADT	2002 AADT	2003 AADT	2004 AADT	2005 AADT	2006 AADT	2007 AADT	2008 AADT
0190001	US50, .6 mi W of SR-341 (Virginia City Rd).	18,500	18,200	18,600*	21,900	25,400*	23,200	25,000	25,900	25,000	23,000
0190002	US50, .2 mi E of SR-341(Virginia City Rd).	15,900	15,600*	15,900*	18,600	21,600*	19,900	22,000	22,200	22,000	20,000
0190003	SR341, 'C St', 200' N of US-50.	3,100	2,950	2,700	2,700	3,100	3,350	3,750	3,750	3,700	3,200*
0190007	Fifth St, .7 mi E of US-95A in Silver Springs at the RxR tracks.			510	660	640		790	780	790	700
0190009	Pike St, 200' N of Main St in Dayton.	590	550	510	600	530	530	520	640	640*	550
0190010	Dayton Vy Rd, .1 mi E of US-50 in Dayton.	6,300*	6,500	6,900	6,900*	9,100	9,500	9,500*	10,800*	11,000	9,800
0190011	Churchill Cy-Thomas Smelter Rd, 2.2 mi W of US-95A N of Wasbuska at US-95A Jct.			20	10	20		30	20	10	10*
0190012	US50, .2 mi W of the entrance to the Dayton State Park.	14,400	14,400	14,400*	16,700	17,500	20,400	20,400	21,600	22,000	21,000
0190013	US50, 0.4 mi E of Graves Dr and 0.6 mi W of Occidental Dr.	10,200	10,200	9,900	12,300	12,800	13,700	15,400	15,900	16,000	14,000
0190014	Fort Churchill Rd, 1.9 mi E of US-50.				80	50	50*	130	150	120	140
0190015	Six Mile Cy Rd, 1.1 mi W of US-50.	1,400	1,450	1,500	1,500*	1,700*	2,250	2,600	2,550	2,600	2,300
0190016	US50, Aultman St, .1 mi E of Chavez Rd.	6,050	6,000	5,600	6,400*	6,850	7,050	7,650	7,850	7,900	7,100
0190017	US50, .1 mi E of Cheyenne Rd (in Stage Coach) & 8.2 mi W of US-95A.	5,000*	5,000*	4,900	5,500	5,600	5,800	6,250	6,400	6,400	5,800
0190018	US50, .7 mi W of US-95A at Silver Springs.	3,850*	3,850*	3,400	4,000	4,200	4,100	4,500	4,600	4,400	4,000
0190019	US95A, Goldfield Av, .1 miles S of US-50.	5,300*	5,200	5,200	5,700	5,350	5,400*	5,900	5,950	5,900*	5,300
0190020	US50, 1.5 mi E of US-95A.	2,000	2,000*	1,800	1,950	2,000*	2,050	2,200	2,300	2,200	1,900
0190021	US95A, Goldfield Av, 270' N of US-50.	4,600	4,500	4,900	4,900*	5,350	5,300	5,650	5,850	5,800*	5,200*
0190022	US95A, 320' S of US-95A Spur in Fernley.	6,400	6,700	6,600	7,600	8,100	9,050	9,100*	9,650*	10,000	9,700
0190023	US95A, Goldfield Av, 275' E of US-95A Spur.	9,750	10,200	10,400*	10,600*	11,200*	12,000*	13,000*	11,400*	12,000	11,000
0190024	SR427, Main St, 0.3 mi W of US-95A.	10,200	10,200*	11,000	11,400	11,300*	11,900	12,900	12,000	12,000	11,000
0190025	SR427, Main St, 20' S of the RxR underpass btwn Fernley & Wadsworth.	9,550	9,400	9,600*	10,900	10,800	11,000	12,000*	11,500*	11,000	9,900
0190026	IR80, E/B on-ramp of the Wadsworth-W Fernley Intch 'Exit 46'.	1,160	1,100	1,000	900	990	1,200	1,250	1,450	1,700	1,600

* Data Adjusted or Estimated

Annual Average Daily Traffic Count Stations

County Name LYON

Station	Route / Location	1999 AADT	2000 AADT	2001 AADT	2002 AADT	2003 AADT	2004 AADT	2005 AADT	2006 AADT	2007 AADT	2008 AADT
0190027	East Newlands Dr, .1 mile E of Lyon Dr at the RxR crossing.			1,600	1,500	1,400		1,500	1,300	1,700	1,600
0190028	IR80, W/B off-ramp of the Wadsworth-W Fernley Intch 'Exit 46'.	1,130	1,200	1,100	900	1,000	1,450	1,400	1,100	1,700	1,600
0190029	Whitacre St, .1 mile N of Commercial Av.	85	90	90	80	90	90*	80*	100*	100*	100
0190030	IR80, W/B on-ramp of the Wadsworth-W Fernley Intch 'Exit 46'	2,970	3,600	3,050	3,440	3,400	3,750	4,000	4,600	4,400	4,200
0190031	IR80, E/B off-ramp of the Wadsworth-W Fernley Intch 'Exit 46'	3,170	3,780	3,400	3,650	3,650*	4,150	4,400	5,600	4,600	4,400
0190032	US95A, Goldfield Av, .3 mi W of US-50A to Hazen W of the Fernley overpass.	10,700	11,000	11,200*	11,400*	13,300	13,900	14,500*	15,800*	16,000*	15,000
0190033	SR828, Fernley Farm District Rd, .25 mi S of US-50A.	3,800	4,050	4,700	5,550	5,700	6,500	6,500*	6,850*	8,900	9,200
0190034	US50A, 2.6 mi E of SR-828.	7,450*	7,200	7,900	8,100	8,700	10,400	10,800	10,400	11,000*	11,000
0190035	SR828, Fernley Farm District Rd, .17 mi W of US-50A.	340	330	380	510	430	530	660	840	560	490
0190036	US95A, Goldfield Av, to IR-80 at the N end of guardrail of RxR overpass.	15,600	15,600*	16,000	18,100	19,700	21,700	22,000*	23,400*	25,000	24,000
0190037	IR80, E/B on-ramp of the E Fernley Intch 'Exit 48' .2 mi from cross traffic rd.	780	700	640	640	690	620	530	540	520	500
0190038	Salvador Dr, E of Lyon Dr at the RxR crossing (Fernley area).				390	480		440	330	460	410
0190039	IR80, W/B off-ramp of the E Fernley Intch 'Exit 48'	890	790	750	690	790	720	620	640	590	570
0190040	IR80, W/B on-ramp of the E Fernley Intch 'Exit 48'.	5,250	4,670	4,900	4,910	5,100	5,650	5,750	6,400	6,700	6,500
0190041	IR80, E/B off-ramp of the E Fernley Intch 'Exit 48'	4,980	4,270	4,600	4,600	4,650	5,300	5,100	5,600	6,300	6,000
0190042	IR80, .6 mi E of E/B on-ramp of the E Fernley Intch (W of the Nevada Pacific Pkwy Intch).	6,950	6,950	7,090	7,410	7,800*	8,000*	7,600*	7,550*	7,400	6,800
0190045	Fort Churchill Rd, .2 mi W ofUS-95A.	190	210	230	180	190	190	230	210	230	200*
0190048	US95A, .6 mi S of the RxR crossing at Wabuska.	3,000	3,000	2,800	3,000*	2,970*	2,850	2,850	3,000	3,100	2,800
0190049	US95A, .5 mi N of the County Rd to Weed Heights.	4,400	4,400	4,300	4,500*	4,450*	4,800	4,700*	5,050*	5,200*	5,100

* Data Adjusted or Estimated

Annual Average Daily Traffic Count Stations

County Name LYON

Station	Route / Location	1999 AADT	2000 AADT	2001 AADT	2002 AADT	2003 AADT	2004 AADT	2005 AADT	2006 AADT	2007 AADT	2008 AADT
0190051	US95A, Goldfield Av, 300' N of US-95A (Goldfield Av).	5,400	5,300	5,100	5,450	5,600	5,600	5,500*	5,700*	5,900*	5,700
0190052	US95A, Goldfield Av, .1 mi E of SR-339.	5,000	4,800	4,800	5,050	4,900	4,900	4,800	4,950	5,500	4,900
0190053	US95A, Goldfield Av, 2 Blocks W of SR-208 (Main St).	4,250	4,250*	4,100	4,200*	4,100*	5,450	5,450	5,650	5,900	5,600
0190054	SR208, Main St, 200' S of US-95A (Goldfield Av).	6,100	6,100*	5,800	6,300	6,000	6,150	6,600	6,000	6,000	5,700
0190055	US95A, .2 mi E of Oregon St & .6 mi E of SR-208.	3,600	3,600	3,600	3,900	3,800	3,700	4,000	4,000	3,700	3,500
0190056	SR208, Main St, 150' N of SR-340 (Bridge St).	5,600	5,750	5,300	5,600	5,400	5,700	5,800	5,500	5,600	5,400
0190058	SR340, Bridge St, .1 mi W of SR-208 (Main St).	4,400	4,600*	3,900	3,900*	3,800*	4,250	4,350	4,100	4,400	4,100
0190059	SR208, Main St, .1 mile S of SR-340 (Bridge St).	4,250	4,250*	3,900	4,150	3,800	3,800*	4,400	4,250	4,300*	4,300
0190061	SR340, Bridge St, .2 mi E of SR-339.	3,000	3,150	2,700	3,000	2,900	3,050	3,350	3,100	3,200	3,000
0190063	SR339, Nordyke Rd, .2 mi N of SR-827 (Mason Rd).	3,000	3,000	2,700	3,200	3,300	3,150	3,250	3,200	3,400	3,200
0190064	SR339, Nordyke Rd, 1 mile S of SR-827 in Mason.	1,600	1,530	1,500	1,750	1,950	1,850	1,950	1,850	1,800	1,700
0190065	SR827, Cremetti Ln, 400' W of SR-208 (Topaz-Yerington Rd).	800	830	770	1,050	990	980	930	1,050	1,100	1,100
0190066	SR208, Topaz-Yerington Rd, 1.4 mi N of SR-827 (Mason Rd).	2,600	2,600	2,400	2,750	2,900	2,850	3,000	2,850	2,800	3,000
0190067	SR827, Cremetti Ln, .25 mi E of SR-208.	300	280	240	240*	340	360	380	340	430	550
0190072	Pursel Ln, 2.3 mi E of SR-827 (McKenzie Ln).	40	40	40	40*	30	30*	40	50	50	80
0190075	SR208, Topaz-Yerington Rd, .6 mi N of MacKenzie Ln & .1 mi S of Fridhoff Ln.	570	510	470	610	600	580	570	600	590	590
0190080	SR208, Topaz-Yerington Rd, 100' N of Pine Grove Rd.	470	450	410	540	510	520	500	560	550	480
0190087	SR824, Day Lane, 155' N of E leg of Wye to SR-208 & 293' S of SR-825.	1,050	980	840	1,000	1,050	1,100	1,050	1,050	970	980
0190089	SR825, Gage Rd, in Smith .1 mi W of SR-824 (Day Ln).	175	170	160	180	160	180	170	160	130	150
0190090	SR208, Topaz-Yerington Rd, .2 mi N of SR-338 S of Smith.	1,475	1,400	1,400	1,650	1,650	1,850	1,700	1,650	1,600	1,400
0190091	SR208, Main St, .2 mi W of SR-338 S of Smith.	1,200	1,200*	1,200	1,350	1,350	1,450	1,350	1,350	1,400*	1,200

* Data Adjusted or Estimated

Annual Average Daily Traffic Count Stations

County Name LYON

Station	Route / Location	1999 AADT	2000 AADT	2001 AADT	2002 AADT	2003 AADT	2004 AADT	2005 AADT	2006 AADT	2007 AADT	2008 AADT
0190092	SR338, Sweetwater Rd, .1 mi S of SR-208 S of Smith.	400	390	420	420	460	460	440	410	350*	380
0190094	SR208, Main St, .5 mi E of SR-823 to Colony District.	1,900	1,500	1,500	2,050	2,000	2,100	2,000	2,350	1,900	1,800
0190095	SR823, Colony District Rd, Lower Colony Rd .2 mi N of SR-208.	700	600*	590	720	760	790	840	870	780	760
0190096	SR823, Artesia Rd, .1 mi W of jct of SR-823 (Hunewell Ln) N of SR-824.	290	200	160	220	200	210	210	220	200	230
0190097	SR824, Day Lane, .2 mi E of SR-823 (Colony District Rd).	380	320	260	260*	320	360	330	290	310	300
0190098	SR824, Day Lane, 1.5 mi N of SR-825 (Gage Rd) in Smith.	820	760*	760	790	790	850	800	810	750*	760
0190099	SR829, Wellington Rd, 1.2 mi E of SR-208 (Topaz-Yerington Rd) S of Wellington.	360	280*	260	410	380	420	380	410	390	360
0190100	SR338, Sweetwater Rd, .1 mi N of SR-829 (Wellington Rd).	260	230	240	340	310	340	260	340	270	280
0190101	SR338, Sweetwater Rd, .15 mi S of SR-829 (Wellington Rd).	420	400	390	550*	500	560	540	610	490	490
0190103	SR338, Sweetwater Rd, 3.9 mi S of the County Rd at mp 9.7.	275	260*	260*	310	290	310	290	390	260	250*
0190108	SR208, Topaz-Yerington Rd, 300' S of SR-827 (Mason Rd).	1,350	1,250	1,200	1,390*	1,500	1,400	1,450	1,400	1,500	1,500
0190109	Ninth St, .2 mi E of US-95A.				1,300	1,200	1,250	1,300	1,300	1,200	1,200
0190110	County Rd (Old US-95A), Pete Henricks Rd., to Mason Vy Wildlife Mgt Area .2 mi N of US-95A.	250	200	190	360	310	370	370*	360*	370	440
0190111	US95A, .45 mi E of Pete Hendricks Rd.	2,500	2,300	2,600	2,450	2,650	2,600	2,650	2,750	2,600	2,300
0190112	US95A, .1 mi E of Miley Rd & .1 mi E of mp 7.	1,650	1,600	1,800	1,850	1,900	1,850	1,800	1,950	1,800	1,600
0190114	IR80, at mp LY 2.66	15,510	14,400	15,200*	15,590	15,900	18,000*	17,000*	18,100*	20,000	18,000
0190115	US95A, Goldfield Av, btwn Miller Ln & Campbell Ln.	3,650	3,500	3,600	3,900	3,850	3,800*	3,700*	4,000*	3,900	3,500
0190116	Weed Heights Rd, 1 mi W of US-95A.	900	930	930*	860	900	800*	660	820	810	700

* Data Adjusted or Estimated

Annual Average Daily Traffic Count Stations

County Name LYON

Station	Route / Location	1999 AADT	2000 AADT	2001 AADT	2002 AADT	2003 AADT	2004 AADT	2005 AADT	2006 AADT	2007 AADT	2008 AADT
0190117	Pine Grove (Bodie Rd), .2 mi S of SR-208.	70	50	80	110	60	60*	70	40	60	60
0190118	Gallagher Pass Rd (Campbell Ln), 5.1 mi W of US-95A.	40*	30	30	10	50	50*	50	70	60	50*
0190119	Hardy Ln, .3 mi N of Cottonwood Ln.	850	1,300	1,300*	1,400	1,100	1,300	1,450	1,550	1,300	1,200
0190121	Fort Churchill Rd, .2 mi S of US-50 E of Dayton.	110	120	140	140*	140*	160*	230	250	200*	190*
0190122	Bridge St, .1 mi E of Charlotte Av in Yerington.	770	700	680	600	600*	720	720	730	750	740
0190123	Orchard St, E of S. Whitaker St. in Yerington.	40	40	40	40	50	50*	40	40	30	30
0190124	Pearl St, 117' W of Oregon St in Yerington.	1,000	1,000*	1,100	1,250	1,250*	1,300*	1,600	1,250	1,300	1,200
0190125	Fir St, in Silver Springs 365' E of US-95A.	830	800	920	940	850	980	960	960	880	770
0190126	Weeks-Ramsey Cutoff Rd, .1 mi S of US-50.	1,800	1,750	1,800	1,800*	1,900	2,300	2,200	2,200	2,200	1,800
0190127	Truckee Ln, .1 miles W of US-95A Spur in Fernley.	820	700	810	820	820*	780	800	710	660	690
0190128	Miller Ln, .1 mi E of US-95A.				620	640	570	630	590	650	600
0193110	SR208, Main St, 200' W of SR-339 (Nordyke Rd).	1,320	1,325	1,325	1,430	1,435	1,500	1,500	1,500	1,500	1,300
0193120	SR339, Nordyke Rd, 200' N of SR-208 (Yerington Rd).	1,085	1,080	1,120	1,125	1,155	1,208	1,250	1,230	1,200	1,100
0193130	SR208, Main St, 200' E of SR-339 (Nordyke Rd).	360	370	390	435	405	433	410	410	410	370

* Data Adjusted or Estimated

*021

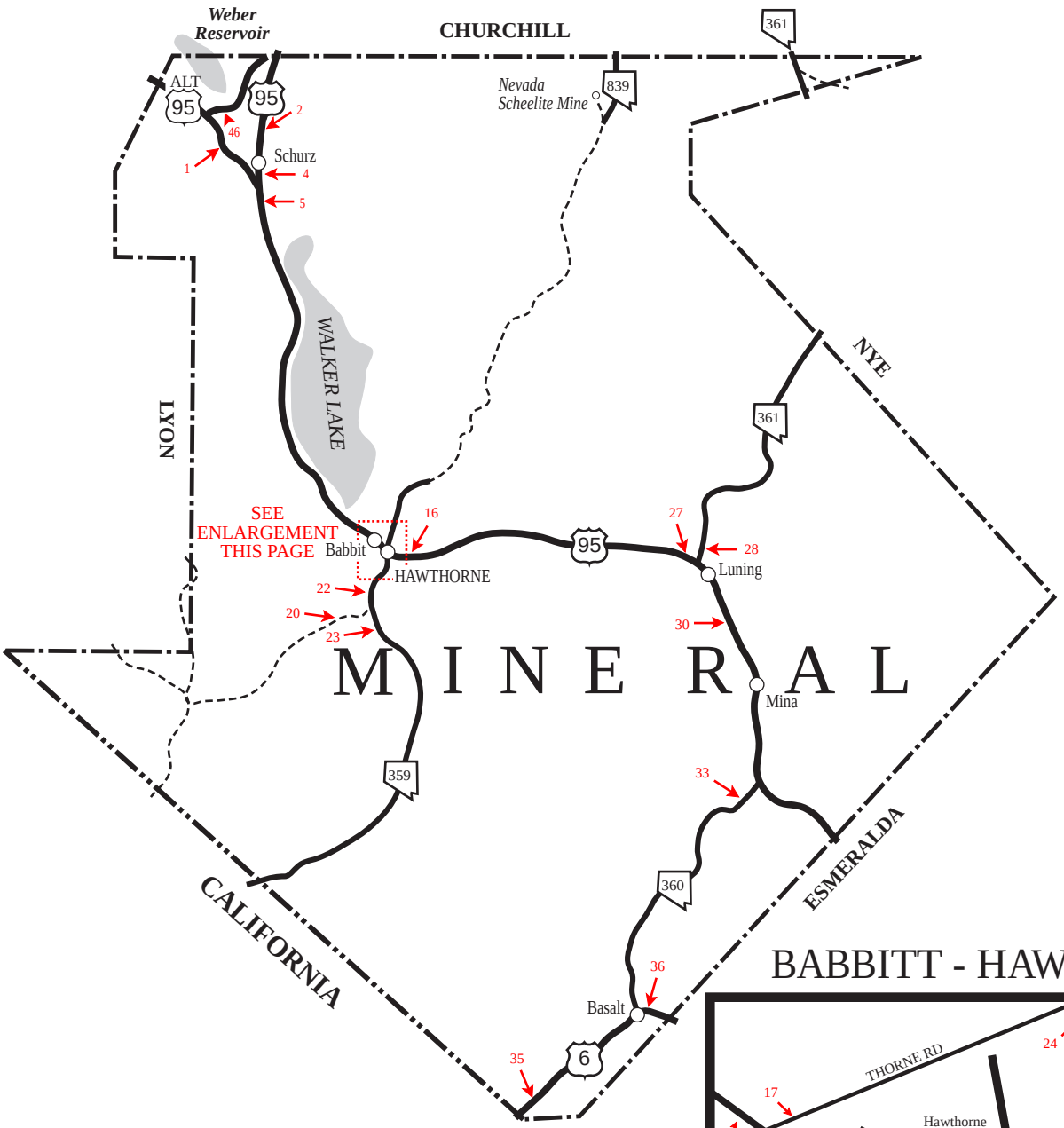

BABBITT - HAWTHORNE

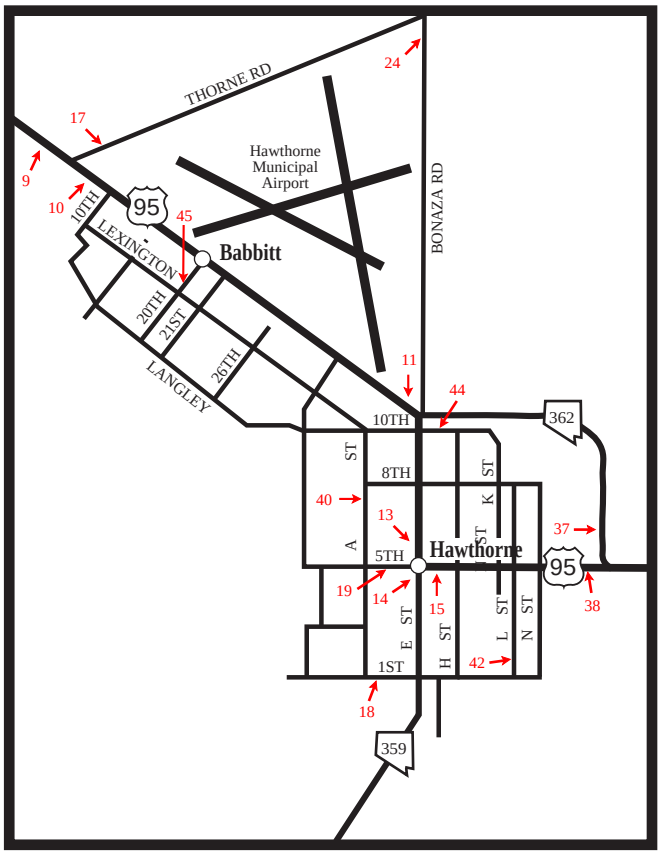

N

Annual Average Daily Traffic Count Stations

County Name MINERAL

Station	Route / Location	1999 AADT	2000 AADT	2001 AADT	2002 AADT	2003 AADT	2004 AADT	2005 AADT	2006 AADT	2007 AADT	2008 AADT
0210001	US95A, Goldfield Av, 1.8 mi E of MI-LY County Line & 9 mi W of US-95.	910	1,200	1,200*	1,200*	1,350	1,300	1,250	1,400	1,400*	1,200
0210002	US95, Maine St, 200' N of RxR Grade Crossing in Schurz.	1,950	2,000	2,200	2,170*	2,500	2,600	2,550	2,400	2,600	2,500*
0210003	Vista Dr, 303' W of West Loop rd at the RxR Tracks.			150	150*	130		130	130	130	120*
0210004	US95, Maine St, .2 mi N of US-95A.	2,650	2,650*	3,000	3,000*	2,500	2,550	2,500	2,400	2,600	2,500*
0210005	US95, Maine St, .4 mi S of US-95A S of Schurz.	3,450	3,500	3,500*	3,500*	3,450	3,500	3,350	3,350	3,600	3,300
0210006	Farm Rd, .4 mi E of Hospital rd at RxR tracks.			320	320*	350		350	390	380	360*
0210007	Mesquite Rd%, Mesquite Bl, 150' E of Hospital rd at the RxR tracks.			80	80*	50		30	60	50*	40*
0210009	US95, Maine St, .5 mi N of the US Army Depot Entrance Rd at Babbitt.	3,200	3,400	3,000	3,000*	3,000*	3,300	3,050	3,100	3,700	3,100*
0210010	US95, Maine St, at Babbitt .4 mi S of the US Army Depot Entrance Rd.	4,500	4,300	4,700	4,630*	2,450	4,050	4,000	3,950	4,200	4,000*
0210011	US95, Maine St, 235' N of 'C' St.	5,500	5,900	5,900*	5,900*	5,050	5,150	5,200	5,700	5,700*	5,000*
0210012	Double Springs Rd, 247' N of Pasture Rd at the RxR tracks.			250	250*	190		230	210	170	190*
0210013	US95, Maine St, 200' N of SR-359 (Pole Line Rd).	5,900	6,300	6,300*	6,300*	5,600	5,600*	4,950	4,850	5,200*	4,900*
0210014	SR359, Pole Line Rd, .1 mi S of US-95.	2,400	2,500	2,500*	2,500*	2,300*	2,200	2,350	2,250	2,200	2,100*
0210015	US95, Maine St, 200' S of SR-359.	4,900	5,100	5,100*	5,100*	4,500	4,250	4,100	4,150	5,100	4,800*
0210016	US95, Maine St, .25 mi S of SR-362 (Hawthorne Truck By-pass Rd).	2,600*	2,700	2,700*	2,700*	2,800	2,800	2,850	2,800	2,900	2,800*
0210017	Thorne Rd, 900' N of US-95.					500	380	370	360	430	400*
0210018	First St, 180' E of 'B' St.					1,400	1,300	1,250	1,200	1,800	1,700*
0210019	Fifth St, 200' E of 'A' St.					1,700	1,650	1,650	1,700	2,300	2,200*
0210020	Lucky Boy Pass, 280' W of SR-359 (Pole Line Rd).						60	80	60	60	60*
0210021	Thorne Rd, 5.4 miles NE of Hawthorne at the RxR tracks.					40	40	30	40	70	60*
0210022	SR359, Pole Line Rd, .65 miles S of US-95 in Hawthorne.	630	500	500	500*	600	460	530	580	570	540*

* Data Adjusted or Estimated

Annual Average Daily Traffic Count Stations

County Name MINERAL

Station	Route / Location	1999 AADT	2000 AADT	2001 AADT	2002 AADT	2003 AADT	2004 AADT	2005 AADT	2006 AADT	2007 AADT	2008 AADT
0210023	SR359, Pole Line Rd, .1 mi S of the County Rd to Bodie via Lucky Boy Grade.	225	210	210	210	210*	140	130	230	210	190*
0210024	Bonanza Rd, 330' S of Thorne Rd at the RxR crossing (Hawthorne area)					320		280	310	310	290*
0210025	N 3rd Av, 250' S of Thorne Rd at the RxR crossing (Hawthorne area)					470		440	400	420	400*
0210027	US95, Maine St, .25 mi N of SR-361 to Gabbs.	2,300	2,250	2,400*	2,200	2,350	2,500	2,300	2,350	2,300	2,200*
0210028	SR361, Gabbs Valley Rd, .2 mi N of US-95 in Luning.	150	130	200	120	100	120	120	130	110	110
0210030	US95, Maine St, 4.1 mi N of Mina.	2,050	2,200	2,400	2,250	2,400	2,500	2,300	2,350	2,400	2,200
0210033	SR360, Mina-Basalt Cutoff Rd, .25 mi W of US-95 S of Sodaville.	360	380	440	490	500	540	690	550	560	480
0210035	US6, Mill St, 3.8 mi E of the NV-CA Stateline.	770	1,000	1,200	1,200	1,300	1,250	800	900	930	850
0210036	US6, Mill St, .2 mi E of SR-360.	440	500	530	340	310	450	360	390	410	380
0210037	SR362, Hawthorne Truck By-Pass Rd, .3 mi N of US-95	1,300	1,050	1,050*	1,050*	1,150	1,200*	1,450	1,500	1,600	1,500*
0210038	US95, Maine St, 800' N of SR-362 (Truck Bypass).	1,450	1,500*	1,200	1,200*	1,200	1,200	1,100	1,100	1,200	1,100*
0210040	'A' St, 125' N of W Seventh St.	900	900*	900*	900*	730	600	560	520	680	640*
0210042	L St, 220' N of 1st St.					140	110	110	110	120	110*
0210043	Lake Pasture Rd, 160' E of US-95 in Schurz.					500	490	540	520	440	480*
0210044	10th St, 20' W of Essex Av.					240	230	240	250	260*	250*
0210046	Weber Reservoir Rd, .2 miles E of US-95A.					20	10	20	30	30*	30*

* Data Adjusted or Estimated

*023

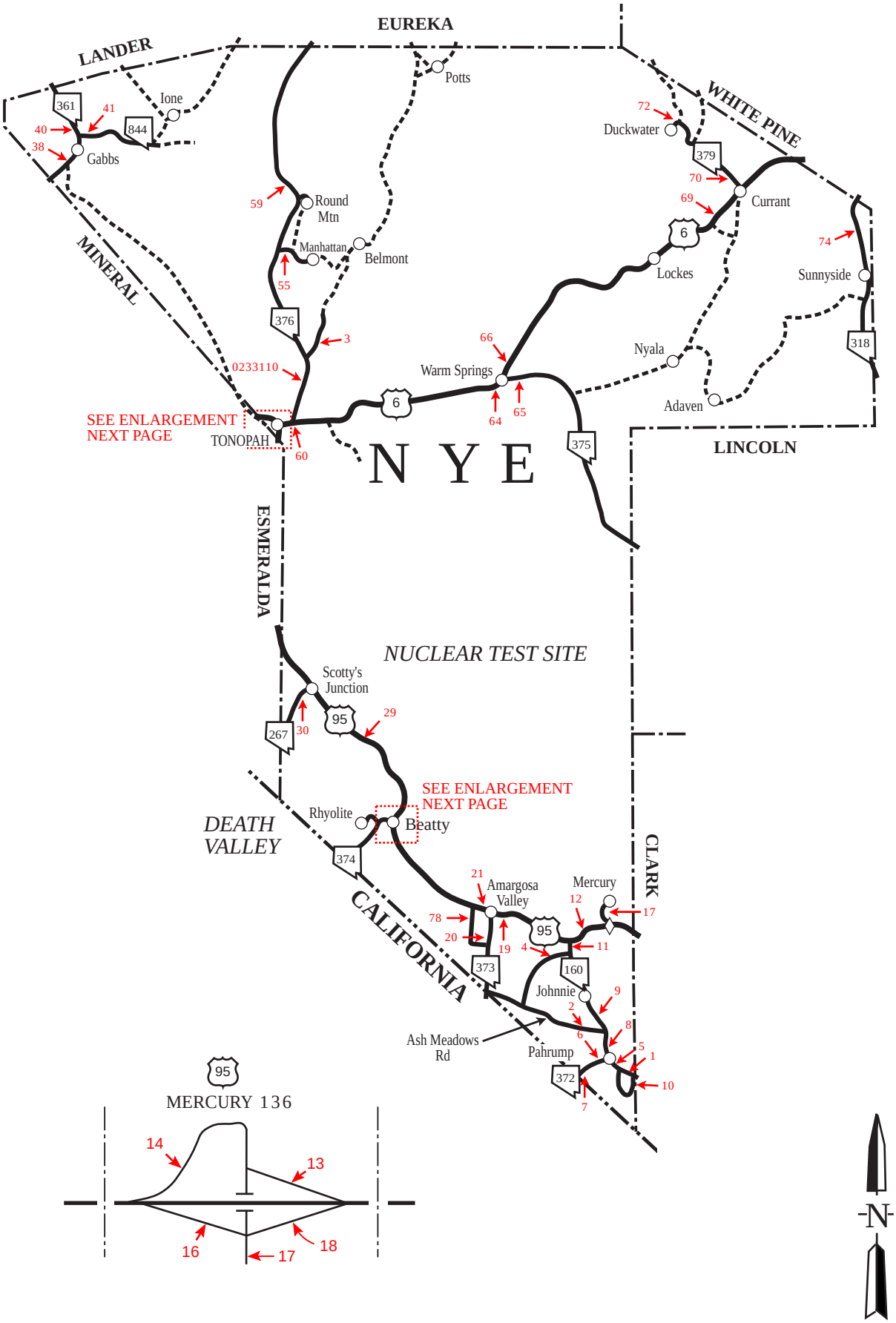
EUREKA
LANDER
WHITE PINE
MINERAL
ESMERALDA
LINCOLN
CLARK
CALIFORNIA
N Y E
NUCLEAR TEST SITE
DEATH VALLEY
Potts
Ione
Gabbs
Duckwater
Currant
Round Mtn
Manhattan
Belmont
Lockes
Sunnyside
Nyala
Adaven
Warm Springs
TONOPAH
Scotty's Junction
Rhyolite
Beatty
Amargosa Valley
Mercury
Johnnie
Pahrump
Ash Meadows Rd
SEE ENLARGEMENT NEXT PAGE
SEE ENLARGEMENT NEXT PAGE
361
844
379
6
318
376
375
95
267
374
373
160
372
0233110
MERCURY 136
N

*023

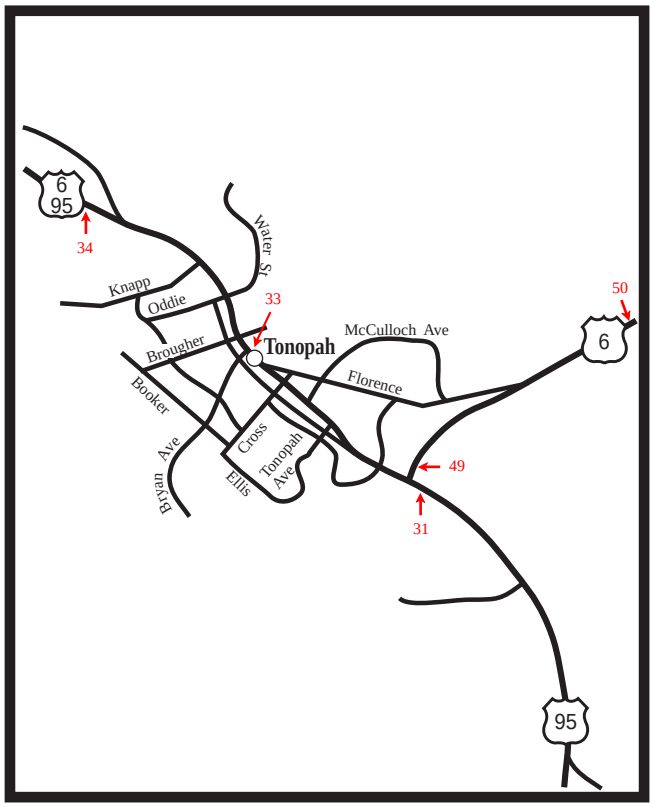

TONOPAH

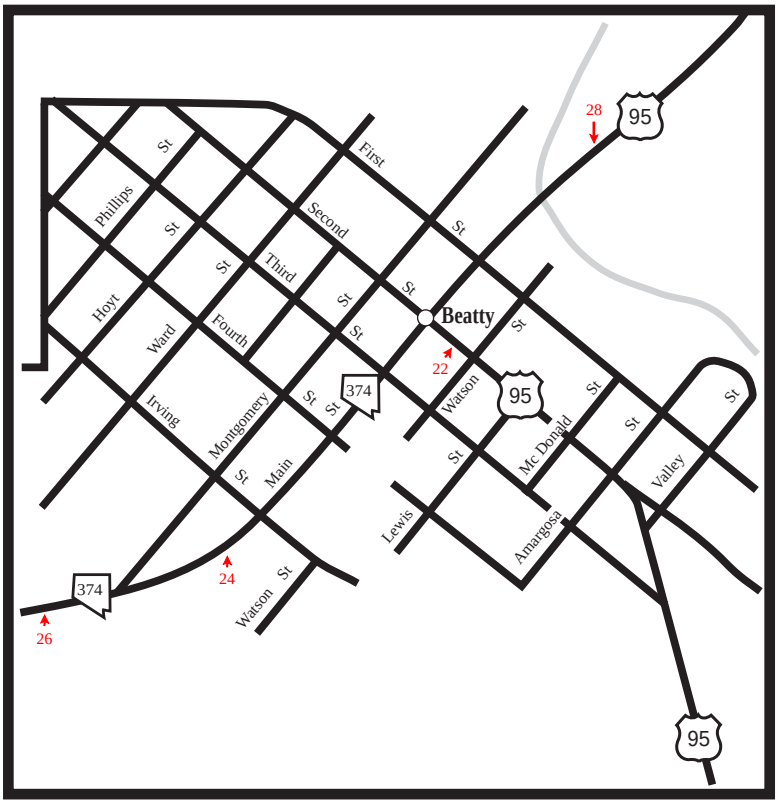

BEATTY

-N-

Annual Average Daily Traffic Count Stations

County Name NYE

Station	Route / Location	1999 AADT	2000 AADT	2001 AADT	2002 AADT	2003 AADT	2004 AADT	2005 AADT	2006 AADT	2007 AADT	2008 AADT
0230001	SR160, Pahrump Valley Rd, in Pahrump Valley .6 mi E of the CL-NY County Line.	6,050	6,400	6,400*	6,500	7,780*	8,600*	9,800	10,100	10,000*	8,900
0230002	Ash Meadows-Bell Vista Rd, 2.3 mi W of SR 160.		2,400	2,500	2,600	2,500	2,500	2,700	2,700	2,600	2,300
0230003	Belmont Rd, 1000' E of SR-376.		30	30*	70	40	40*	50	60	40	40
0230004	Devils Hole Rd (Crystal Rd), .2 mi W of SR-160.		200	200	180	190	190	200	170	200	160
0230005	SR160, Pahrump Valley Rd, 200' W of SR-372 (Charles Brown Hw).	16,100*	16,400	16,400*	16,600*	18,600	18,900	23,000	22,300	21,000	21,000
0230006	SR372, Charles Brown Hw, .8 mi W of SR-160 & 50' E of mp 7.	9,450	9,800	9,800	9,800*	10,000*	11,000*	13,000*	12,600*	12,000	12,000
0230007	SR372, Charles Brown Hw, .1 miles E of NV-CA Stateline.	830	780	1,000	800	810	860	860*	870*	900	820
0230008	SR160, Pahrump Vy Rd, .1 mi E of SR-372 (Charle Brown Hw).	14,400	15,000	15,000*	17,400	19,200	18,500*	24,000	24,800	23,000	23,000
0230009	SR160, Pahrump Valley Rd, 7.7 mi E of SR-372 (Charles Brown Hw) 265 feet S if Leslie Rd.	1,350	1,300	1,400	1,400*	1,400*	1,450	1,550	1,650	1,800*	1,600
0230010	Haffen Ranch Rd (Caas St), .7 mi S of SR-160.		2,150	2,100	2,350	2,600	3,050	730	1,350	1,100	1,300
0230011	SR160, Pahrump Valley Rd, .1 mi W of US-95.	820	800	910	920	910	900	990	1,150	1,200	1,000
0230012	US95, Maine St, 4 mi N of the Mercury Intch.	2,960	2,980	3,110	2,800	2,800*	3,000	3,150	3,050	3,100	2,900
0230013	US95, S/B off-ramp of the Mercury Intch 200' E of US-95.	110	100	120	130	160	140	170	170	180	160
0230014	US95, S/B on-ramp of the Mercury Intch .25 mi S of the cross traffic rd.	375	460	460	460	530	480	550	490	510	430
0230016	US95, Maine St, N/B off-ramp of the Mercury Intch.	375	460	460	450	490	440	520	460	480	400
0230017	D.O.E Rd to Mercury Test Site, .2 mi N of the Mercury Intch.	855	1,000	960	960	960*	1,250	1,350	1,250	1,100	1,100
0230018	US95, Maine St, N/B on-ramp of the Mercury Intch.	110	100	110	130	140	120	160	150	170	160
0230019	US95, Maine St, 1.5 mi S of SR-373 (Death Vy Jct Rd).	2,850	2,700	2,900	2,800*	2,800	3,200	2,850	2,900	2,800	2,900
0230020	SR373, Death Vy Jct Rd, .5 mi S of US-95.	660	650	650*	570	570*	760	560	560	560*	910
0230021	US95, Maine St, .2 mi N of SR-373.	2,580	2,450	2,500	2,600	2,500	2,500*	2,600	2,550	2,600	2,600
0230022	US95, Maine St, .1 mi S of SR-374 (Death Vy Rd).	4,900	3,500*	3,400	3,500*	3,500	3,500*	3,400*	3,350*	3,400	3,400*

* Data Adjusted or Estimated

Annual Average Daily Traffic Count Stations

County Name NYE

Station	Route / Location	1999 AADT	2000 AADT	2001 AADT	2002 AADT	2003 AADT	2004 AADT	2005 AADT	2006 AADT	2007 AADT	2008 AADT
0230024	SR374, Death Vy Rd, .6 mi W of US-95.	650	530	530	460	370	370*	540	530	390	390*
0230026	SR374, Death Vy Rd, 4.2 mi W of US-95 in Beatty .2 mi W of the county rd to Rhyolite.	400	280	280*	290	220	220*	310	310	250	250*
0230028	US95, Maine St, 1 mi N of SR-374 (Death Vy Rd).	2,700	2,700*	2,500	2,650	2,450	2,550	2,400	2,400	2,500	2,500*
0230029	US95, 7 mi N of Springdale Rest Stop at mp 77.	2,300	2,150	2,200	2,200*	2,250	2,350	2,200	2,200	2,300	2,300*
0230030	SR267, Scotty's Castle Rd, .3 mi W of US-95.	60	60	70	50	50	50*	50*	60*	50	50*
0230031	US95, Maine St, .2 mi S of US-6 in Tonopah across from the Sierra Pacific Power Company.	6,600	6,150	5,800	5,600	5,650*	5,700*	5,550	5,550	5,400	5,400*
0230033	US95, in Tonopah 100' S of Bryan Av.	9,500	9,500*	7,800	7,050	7,250	7,000	6,800	6,750	6,900	6,900*
0230034	US95, Maine St, 500' N of Cemetery Rd N of Tonopah at mp 0.	4,700	4,500	4,100	4,150	4,300	4,300	4,100	4,050	4,500	4,200*
0230036	County Rd, 17.4 mi E of Poleline Rd (off US 95N), then 9.6 mi N on Gabbs Rd.				20	20*	20	20*	20*	10	10*
0230037	Pole line County Rd, .9 mi E of SR-361 S of Gabbs.				20	20	20	10	30	10	10
0230038	SR361, Gabbs Valley Rd, 200' N of 3rd St.	320	230	250	240	260	250	250*	270*	260	260
0230039	County Rd, to the Basic Refractories Plant in Gabbs .15 mi E of SR-361.				210	190	170	150	180	200	210
0230040	SR361, Gabbs Valley Rd, .2 mi N of SR-844 (Ione Rd).	220	160	170	170*	190	260	230	260	230	260
0230041	SR844, Ione Rd, .2 mi E of SR-361 (Gabbs Vy Rd).	110	50	50*	100	90	90*	110	110	120	100
0230049	US6, Mill St, .25 mi E of US-95 in Tonopah.	2,200	2,300	1,900	1,600*	1,800	1,800	1,750	1,550	1,800	1,800*
0230050	US6, .2 mi W of SR-376.	1,300	1,500	1,100	1,030*	1,050	1,150	1,050	900	1,100	1,100*
0230055	SR377, Manhattan Rd, to Manhattan 400' E of SR-376.	65	90	80	90	80	80	110	120	140	130*
0230059	SR376, Tonopah-Austin Rd, 2.4 mi S of Carvers Rest Area.	1,200	1,200	1,200	1,200	1,200	1,100	1,150	1,250	1,200	1,200*
0230060	US6, Mill St, .2 mi E of SR-376 (Tonopah-Austin Rd).	670	670*	600	560	620	690	590	590	590*	590*
0230064	US6, Mill St, 200' W of SR-375 (Warm Springs Rd).	290	340	290	290*	310	300	290	300	300*	300*
0230065	SR375, Warm Springs Rd, 200' S of US-006.	150	200	140	140*	100	130	150	150	150	150*
0230066	US6, Mill St, .3 mi E of SR-375 (Warm Springs Rd).	150	210	180	210	220*	210	210*	220*	220*	220*

* Data Adjusted or Estimated

Annual Average Daily Traffic Count Stations

County Name NYE

Station	Route / Location	1999 AADT	2000 AADT	2001 AADT	2002 AADT	2003 AADT	2004 AADT	2005 AADT	2006 AADT	2007 AADT	2008 AADT
0230069	US6, Mill St, .6 mi W of SR-379 (Duck Water Rd).	250	250	250*	220	230	210	220	220	220*	220
0230070	SR379, Duckwater Rd, .1 mi N of US-006.	100	100	100	120	110	90	100	110	110*	100
0230072	SR379, Duckwater Rd, 19.2 mi N of US-006 & 150' S of the N end of oiled pavement.	90	130	70	70	70*	70	90	80	80*	80
0230074	SR318, Sunnyside Cut-off Rd, drop box W at NY-WP County Line.	1,000	1,000	910	1,050	1,050	1,050	1,050	1,150	1,200*	990
0230078	Valley View Rd, .1 mi W of US-95.	120	100	100*	90	110	140	140	160	150	150*
0233110	SR376, Tonopah-Austin Rd, 0.4 mi N. of US-6			510	510	505	500	490	500	510	480

* Data Adjusted or Estimated

*027

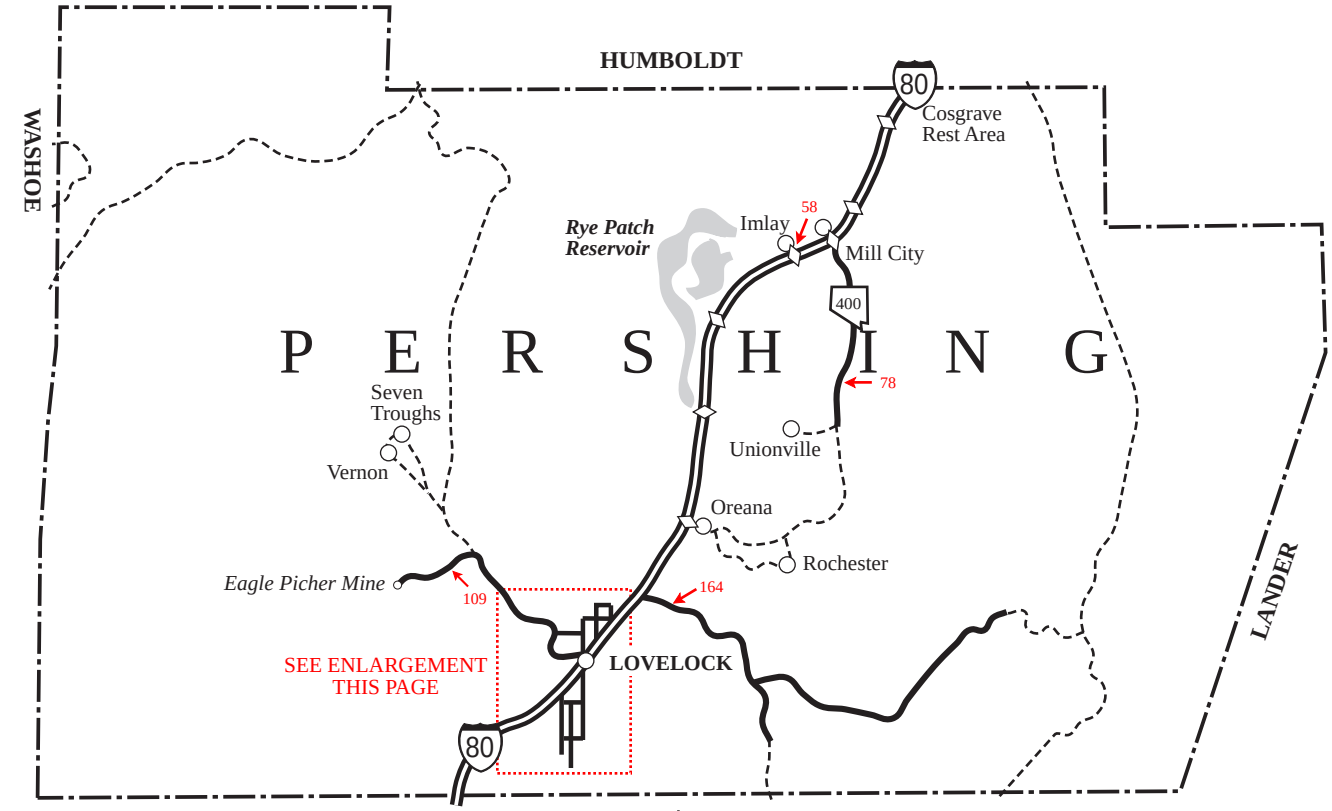

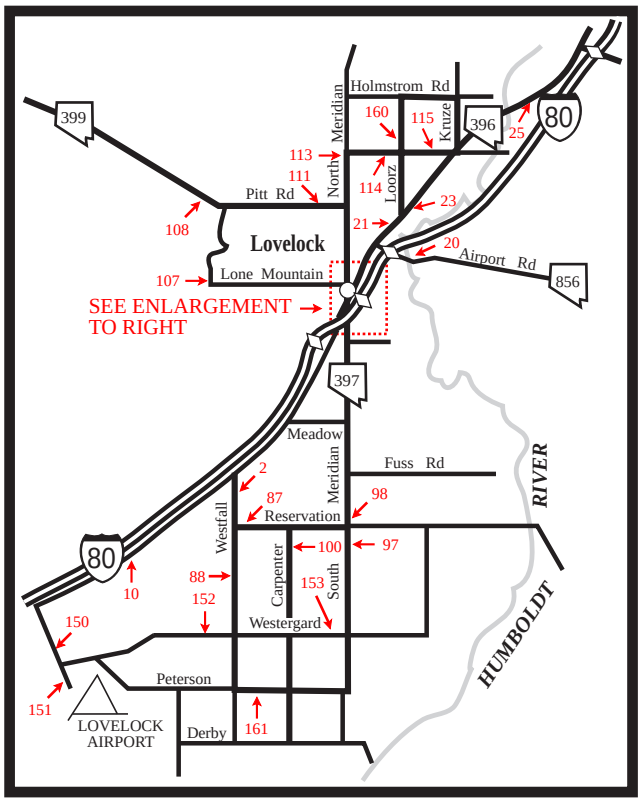

LOVELOCK AREA

-N-

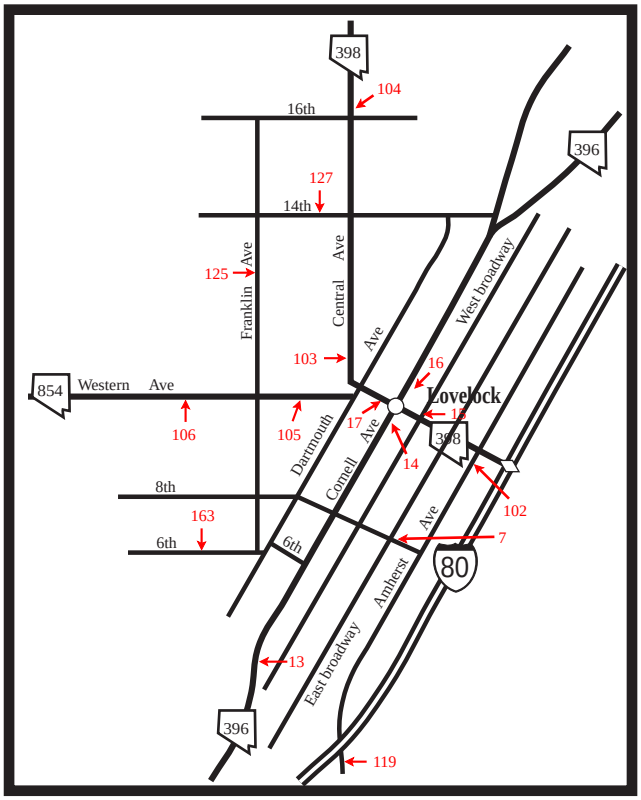

LOVELOCK

INTERSTATE 80 INTERCHANGES

TOULON 93

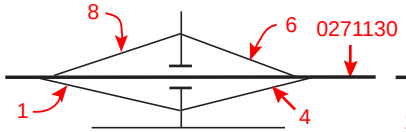

WEST LOVELOCK 105

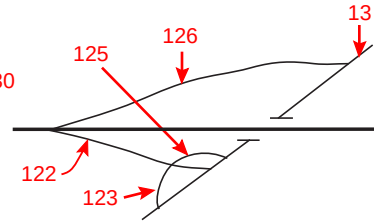

MAIN STREET 106

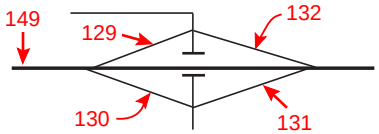

EAST LOVELOCK 107

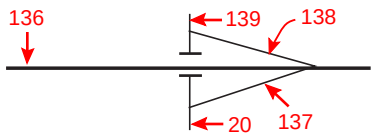

COAL CANYON 112

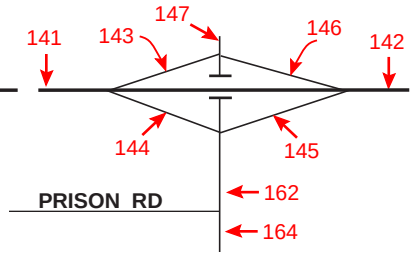

OREANA-ROCHESTER 119

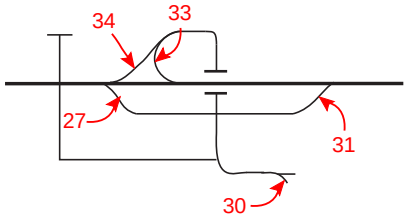

RYE PATCH DAM 129

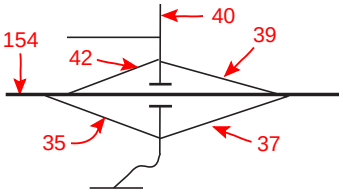

HUMBOLDT 138

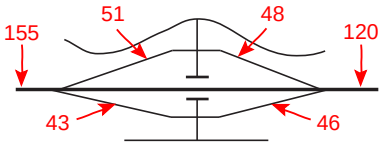

IMLAY 145

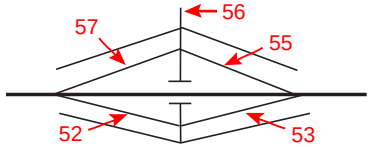

DUN GLEN MILL CITY 149

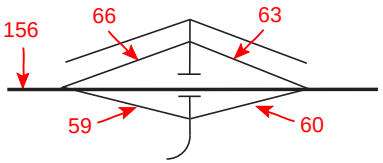

DUN GLEN 151

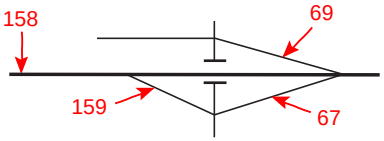

COSGRAVE 158

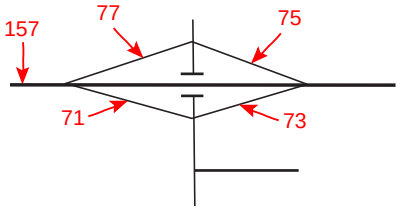

Annual Average Daily Traffic Count Stations

County Name PERSHING

Station	Route / Location	1999 AADT	2000 AADT	2001 AADT	2002 AADT	2003 AADT	2004 AADT	2005 AADT	2006 AADT	2007 AADT	2008 AADT
0270001	IR80, E/B off-ramp of the Toulon Intch 'Exit 93'.	100	90	90	90*	90	80	80*	90*	80	80
0270002	Westfall Rd, .1 mi E of Lower Valley Rd S of Lovelock at the RxR tracks.				170	150		190	190	200	200*
0270003	Meadow Rd, .2 mi E of Lower Valley Rd S of Lovelock at the RxR tracks.				20	20		10	10	20	20*
0270004	IR80, E/B on-ramp of the Toulon Intch 'Exit 93'	80	100	50	50	50*	40	50	50	40	40
0270005	Industrial Area Rd, 178' E of Cornell Av.					630		330	690	620*	620*
0270006	IR80, W/B off-ramp of the Toulon Intch 'Exit 93'	110	120	120	80	80	80	80	80	70*	70
0270007	Eighth St, 620' S of Broadway Av.				260	300		360	400	350	350*
0270008	IR80, W/B on-ramp of the Toulon Intch 'Exit 93'	160	140	140	100	100	100	100	100	80*	90
0270009	Rogers Rd, E of SR-396 at the RxR tracks (Lovelock Area).				310	310		330	300	330	330*
0270010	Lower Valley Rd, at mp PE 11.1 2.2 mi E of the rd to Derby Airport SW of Lovelock.	50	40	40	40	50	50*	60	60	60	70*
0270011	Irish American Rd, E of I-80 at the RxR crossing.							380	350	290	280*
0270013	SR396, Cornell Av, 100' W of Bowean St.	2,250	2,400	2,700	2,700*	2,100	2,000*	2,100*	2,150*	2,400	2,400*
0270014	SR396, Cornell Av, 150' W of SR-398 (Main St).	2,700	2,800	2,800*	2,550	2,550	2,450	2,500*	2,350*	2,700	2,700*
0270015	SR398, Central Av, 200' S of SR-396 (Cornell Av).	1,750	2,000	2,100	1,950	2,050	1,900	2,150	2,050	2,000	2,000*
0270016	SR396, Cornell Av, 100' E of SR-398 (Main St).	3,400	3,450	4,000	4,000*	3,250	3,200	3,300*	3,050*	3,700	3,700*
0270017	SR398, Central Av, 100' S of Dartmouth Av.	1,700	1,700*	2,700	2,600	2,400	2,400	2,500	2,350	2,300	2,300*
0270020	SR856, Airport Rd, .1 mi S of the E/B on-ramp at the E Lovelock Intch 'Exit 107'.	825	890	890*	840	770	810	830	830	870	870*
0270021	SR396, Cornell Av, .1 mi S of Loorz Rd.	1,230	1,250	1,400	1,250	1,150*	1,200	1,250	1,200	1,200	1,200*
0270023	SR396, Upper Valley Rd, 1 mi N of Loorz Rd.	810	810	950	890	830	810	860	820	810	810*
0270025	SR396, Upper Valley Rd, .2 mi W of cross traffic rd of the Coal Canyon Intch 'Exit 112'.	390	390	460	460*	370	350	380	400	400*	400*
0270027	IR80, E/B off-ramp of the Oreana Intch 'Exit 119'	205	190	170	150	150	160	160*	180*	130	130
0270030	SR858, Oreana Rd, .7 mi S of the E/B ramps of the Oreana Intch 'Exit 119'.	270	260	250	270	260	250	250	250	170	170*
0270031	IR80, E/B on-ramp of the Oreana Intch 'Exit 119'	90	60	70	70	50	50	50	60	40	40

* Data Adjusted or Estimated

Annual Average Daily Traffic Count Stations

County Name PERSHING

Station	Route / Location	1999 AADT	2000 AADT	2001 AADT	2002 AADT	2003 AADT	2004 AADT	2005 AADT	2006 AADT	2007 AADT	2008 AADT
0270033	IR80, W/B off-ramp of the Oreana Intch 'Exit 119'	65	60	60	50	50	50	60	50	30*	30
0270034	IR80, W/B on-ramp of the Oreana Intch 'Exit 119'	165	180	150	130	140	150	150	160	110*	110
0270035	IR80, E/B off-ramp of the Rye Patch Intch 'Exit 129'.	490	390	350	440	310	300	300	300	210	300
0270037	IR80, E/B on-ramp of the Rye Patch Intch 'Exit 129'.	520	380	330	350	320	300	350	330	270	300
0270039	IR80, W/B off-ramp of the Rye Patch Intch 'Exit 129'.	290	200	220	240	210	210	220	200	180*	200
0270040	SR401, Rye Patch Dam Rd, .4 mi N of the W/B ramps at the Rye Patch Intch 'Exit 129'.	120	160	150	210	210*	220	300	350	320*	310
0270042	IR80, W/B on-ramp of the Rye Patch Intch 'Exit 129'.	320	300	220	220*	200	210	190	190	170*	190
0270043	IR80, E/B off-ramp of the Humboldt Intch 'Exit 138'	55	70	60	60	50	60	60	60	70	60
0270046	IR80, E/B on-ramp of the Humboldt Intch 'Exit 138'	115	100*	110	120	110*	130	100	110	120	90
0270048	IR80, W/B off-ramp of the Humboldt Intch 'Exit 138'	120	100	100*	90	110	110	90	110	110*	90
0270051	IR80, W/B on-ramp of the Humboldt Intch 'Exit 138'	60	70	70*	50	40	50	50	50	50*	50
0270052	IR80, E/B off-ramp of the Imlay Intch 'Exit 145'	70	70	70*	70*	80	80	80	90	80	90
0270053	IR80, E/B on-ramp of the Imlay Intch 'Exit 145'	100	60	90	60	70	70	70	80	70	80
0270055	IR80, W/B off-ramp of the Imlay Intch 'Exit 145'	60	40	80	50	50	60	50	60	50*	60
0270056	Imlay Rd, 70' N of the Frontage Rd.	250	300	270	220	230	220	230	240	220*	230
0270057	IR80, W/B on-ramp of the Imlay Intch 'Exit 145'	100	100	100*	70	70	70	70	60	50*	60
0270058	Imlay Rd, 150' S of Nevada Av.	120	130	100	100	110	100	110	110	110*	90
0270059	IR80, E/B off-ramp of the Mill City Intch 'Exit 149'	330	250	210	310	340	340	380	360	330	300
0270060	IR80, E/B on-ramp of the Mill City Intch 'Exit 149'	90	100	90	90	100	90	110	130	110	140
0270061	JungoORSulphur Rd, at the RxR in Imlay.							70	70	90	90*
0270063	IR80, W/B off-ramp of the Mill City Intch 'Exit 145'	60	60	60	50	40	40	40	50	30*	60
0270066	IR80, W/B on-ramp of the Mill City Intch 'Exit 149'	530	550	550*	600	580	560	660	620	570*	410
0270067	IR80, E/B on-ramp of the Dun Glen Intch 'Exit 151'	450	340	340	450	560	450	550	580	540	450
0270069	IR80, W/B off-ramp of the Dun Glen Intch 'Exit 151'	470	500	500	540	520	490	550	570	530*	450
0270071	IR80, E/B off-ramp of the Cosgrave Intch 'Exit 158'	350	350	360	320	330	280	350	360	330	200
0270073	IR80, E/B on-ramp of the Cosgrave Intch 'Exit 158'	360	400	270	300	290	260	290	300	290	240
0270075	IR80, W/B off-ramp of the Cosgrave Intch 'Exit 158'	275	230	180	180*	210	190	210	210	200*	170
0270077	IR80, W/B on-ramp of the Cosgrave Intch 'Exit 158'	275	240	300	210	210	210*	210	210	190*	160

* Data Adjusted or Estimated

Annual Average Daily Traffic Count Stations

County Name PERSHING

Station	Route / Location	1999 AADT	2000 AADT	2001 AADT	2002 AADT	2003 AADT	2004 AADT	2005 AADT	2006 AADT	2007 AADT	2008 AADT
0270078	SR400, Unionville Rd, .2 mi N of the Dunn Glen/Mill City Int (Exit 149)	95	80	80*	110	80	80	90	90	90*	250
0270087	Reservation Rd, .375 mi E of Westfall Rd.	65	60	70	60	50	50*	70	60	50	50*
0270088	Westfall Rd, .1 mi S of Reservation Rd.	130	120	160	110	110	110	150	160	160	160*
0270097	SR397, Amherst Av, .1 mi S of Reservation Rd.	150	140	160	150	130	110	150	130	160	160*
0270098	SR397, S Meridian Rd, .2 mi N of Reservation Rd.	270	270	300	250	200	180	290	240	250	250*
0270100	Carpenter Rd, .175 mi S of Reservation Rd.	90	80	80	90	80	80*	80	100	80	80*
0270102	SR397, Amherst Av, 150' S of 9th St.	490	620	580	480	510	470	600	520	570	570*
0270103	SR398, Central Av, 371' N of Main St.	1,350	1,450	1,400	1,300	1,300*	1,200	1,350	1,250	1,200	1,200*
0270104	SR398, Central Av, .4 mi N of 16th St.	620	630	580	520	530	520	580	500	500	500*
0270105	SR854, NS section of Lone Mtn Rd, 75' E of Elmhurst Av.	2,020*	1,800	1,700	1,700	1,700*	1,800	1,850	1,850	1,800	1,800*
0270106	SR854, Western Av, 297' W of Jamestown Av.	575*	600	600*	660	600*	650	720	640	640	640*
0270107	SR854, NS section of Lone Mtn Rd, 250' N of Western Av.	100	80	120	120*	110	90	90	100	110	110*
0270108	SR399, Pitt Rd, .3 mi W of SR-854 (Lone Mtn Rd).	240	230	180	180	260	190	280	230	200	190*
0270109	SR399, Pitt Rd, to Eagle Picher Mine.	205	190	150	150	150*	150	210	190	180	180*
0270111	SR399, Pitt Rd, .1 mi W of SR-398 (N Meridian Rd).	345	330	260	260	340	280	370	310	280	280*
0270113	SR398, Central Av, .1 mi S of SR-398 (Fairview Rd).	425	400	370	370*	320	290	310	370	280	280*
0270114	SR398, Fairview Rd, .1 mi E of Meridian Rd.	260	240	220	220	200	180	180	180	170	180*
0270115	SR398, Central Av, .2 mi E of Loorz Rd.	225	200	220	320*	200	160	170	180	160	160*
0270119	SR397, Amherst Av, under E/B lanes of IR-80.	430	510	520	470	450	440	540	500	520	520*
0270120	IR80, .9 mi E of the Humboldt Intch 'Exit 138'.	7,280	6,900*	7,080*	7,410	8,100	8,300	8,150	7,900	7,500	7,300
0270122	IR80, E/B off-ramp of the W Lovelock Intch 'Exit 105'	635	550	440	450	410	470	420	510	390	370*
0270125	Franklin St, 50' S of 14th St.	500	500*	540	470	470*	480	550	460	490	470*
0270126	IR80, W/B on-ramp of the W Lovelock Intch 'Exit 105'	490	430	460*	360	290	320	290*	370*	420*	250
0270127	14th St, 120' E of Franklin St.	730	880	840	840*	670	720	920	760	810	820*

* Data Adjusted or Estimated

Annual Average Daily Traffic Count Stations

County Name PERSHING

Station	Route / Location	1999 AADT	2000 AADT	2001 AADT	2002 AADT	2003 AADT	2004 AADT	2005 AADT	2006 AADT	2007 AADT	2008 AADT
0270129	IR80, W/B on-ramp of the Main St Intch 'Exit 106'	445	400	400*	630*	730	600	660	670	580*	640
0270130	IR80, E/B off-ramp of the Main St Intch 'Exit 106'	270	290	330	540	605*	680	740*	760*	660*	720
0270131	IR80, E/B on-ramp of the Main St Intch 'Exit 106'	490	430	460	630	760	800	690	710	610	640
0270132	IR80, W/B off-ramp of the Main St Intch 'Exit 106'.	465	430	420	640	640	530	600	630	550*	580
0270136	IR80, 0.4 mi E of the bridge at the Main St Intch 'Exit 106'.	6,795	6,780*	6,830*	7,170	7,450*	7,500	7,600	7,300	7,300*	7,000
0270137	IR80, E/B on-ramp of the E Lovelock Intch 'Exit 107'	440	360	300	300	280	320	260	230	270	240
0270138	IR80, W/B off-ramp of the E Lovelock Intch 'Exit 107'.	425	360	300	300*	320	320	280	260	300*	270
0270139	SR856, Airport Rd, .3 mi N of the W/B off-ramp of the E Lovelock Intch 'Exit 107'.	1,500	1,850	1,600	1,350	1,300	1,300	1,350	1,400	1,400	1,200
0270141	IR80, .4 mi E of the E Lovelock Intch 'Exit 107'.	7,660	7,500*	7,430*	7,770*	8,150	7,850	7,800*	7,850*	7,900	7,400
0270142	IR80, .7 mi E of the Coal Canyon Intch 'Exit 112'.	7,375	7,200*	7,200*	7,540*	7,850	8,200	8,200	7,850	7,700	7,300
0270143	IR80, W/B on-ramp of the Coal Canyon Intch 'Exit 112'	220	230	230*	230*	230*	180	170	180	140*	150
0270144	IR80, E/B off-ramp of the Coal Canyon Intch 'Exit 112'.	265	260	180	180*	180	190	180	190	150	160
0270145	IR80, E/B on-ramp of the Coal Canyon Intch 'Exit 112'	100	90	90	90*	90*	110	100*	110*	100	100
0270146	IR80, W/B off-ramp of the Coal Canyon Intch 'Exit 112'	100	100	90	90*	90	100	90	90	80*	80
0270147	Coal Canyon Rd, 80' N of the W/B on-ramp of the Coal Canyon Intch 'Exit 112'.	290	290*	290*	280	270	250	260	280	250*	250*
0270149	IR80, .3 mi W of the bridge at the Main St Intch 'Exit 106'.	6,540	6,610	6,690	7,070	7,400*	7,600	7,700	7,350	7,300	6,900
0270150	SR860, Derby Field Rd, .1 mi S of Old US-40.	70	40	30	50	40	40*	70	80	60	60*
0270151	SR860, Derby Field Rd, .2 mi S of Westergard Rd.	15	10	10	10	10	10*	20	30	10	10*
0270152	SR397, Amherst Av, .1 mi W of Westfall Rd.	60	60	60*	50	60	60*	60	50	70	70*
0270153	SR397, Westergard Rd, .3 mi W of S Meridian Rd.	40	40	60*	40	40	40*	50	60	50	50*
0270154	IR80, 8.2 mi E of the Oreana Intch 'Exit 119'.	7,160	6,950*	7,020*	7,380	7,900	8,300	8,000	7,600	7,500	7,200

* Data Adjusted or Estimated

Annual Average Daily Traffic Count Stations

County Name PERSHING

Station	Route / Location	1999 AADT	2000 AADT	2001 AADT	2002 AADT	2003 AADT	2004 AADT	2005 AADT	2006 AADT	2007 AADT	2008 AADT
0270155	IR80, .7 mi W of the Humboldt Intch 'Exit 138'.	7,160	6,840*	7,000*	7,310	8,000	8,300	8,100	7,700	7,400	7,300
0270156	IR80, 2.2 mi E of the Imlay Intch 'Exit 145'.	7,270	6,830*	7,080*	7,390	8,050	8,300	8,100	7,900	7,400	7,300
0270157	IR80, .4 mi W of the E/B off-ramp of Cosgrave Intch 'Exit 158'.	7,260	6,810*	7,170*	7,460*	8,100	8,200	8,300	8,400	8,400	7,300
0270158	IR80, .1 mi W of E/B off-ramp of the Dunn Glen Intch 'Exit 151'.	6,560	6,190*	6,470*	6,610	7,350	7,500	7,400*	7,350*	7,600	7,000
0270159	IR80, E/B off-ramp of the Dun Glen Intch 'Exit 151'	220	220*	140	140*	290	190	240	260	210	180
0270160	Loorz Rd, .2 mi N of SR-398 (Fairview Rd).	75	80	100	70	90	90*	60	100	90*	90*
0270161	Peterson Rd, .2 mi W of Carpenter Rd.	20	20	20	20	20	20*	30	40	40	40*
0270162	Coal Canyon Rd, cross traffic rd 200' S of E/B ramps of Coal Canyon Intch 'Exit 112'.	425	450	340	370	350	320	340*	350*	300*	300*
0270163	6th St, 100' W of Franklin St.		880	1,500	1,150	900*	940	1,000	1,200	1,200*	250*
0270164	Coal Canyon Rd, .1 mi N of Prison Rd.	70	40	40*	40	40	40*	60	40	40*	40
0270166	Oreana-Rochester Rd, .3 miles S of the E/B ramps of IR-80.				300	310	340	330	320	250	250*
0271130	IR80, 0.8 mi W of SR-369 the W Lovelock Intch	7,665	7,590	7,590	7,885	7,755	7,910	7,950	8,050	8,200	7,400

* Data Adjusted or Estimated

*029

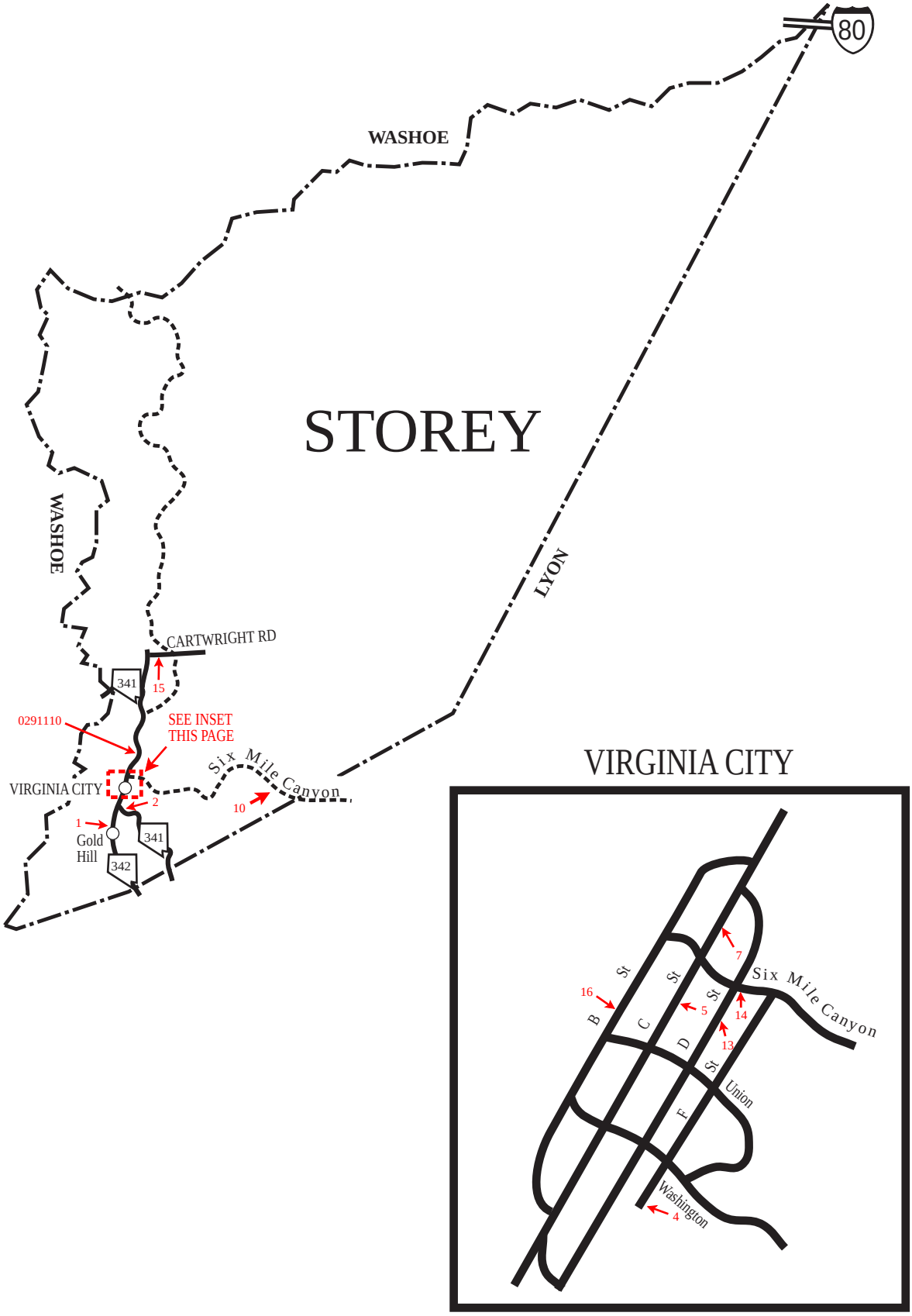
80
WASHOE
STOREY
WASHOE
LYON
CARTWRIGHT RD
341
15
0291110
SEE INSET
THIS PAGE
Six Mile Canyon
VIRGINIA CITY
2
10
1
Gold
Hill
341
342
VIRGINIA CITY
7
Six Mile Canyon
16
B St
C St
D St
F St
Union
5
14
13
Washington
4
N

Annual Average Daily Traffic Count Stations

County Name STOREY

Station	Route / Location	1999 AADT	2000 AADT	2001 AADT	2002 AADT	2003 AADT	2004 AADT	2005 AADT	2006 AADT	2007 AADT	2008 AADT
0290001	SR342, Silver City-Gold Hill Rd, .2 mi S of SR-341 (Virginia City Rd).	1,800*	1,950	2,400	2,200	2,200	2,200	2,200	2,200	2,200*	1,900
0290002	SR341, Virginia City Rd, .1 mi S of SR-342.	400	500	690	590	630	560	650	640	620	550
0290004	'F' St, .2 mi W of Washington St N of RxR tracks.	245*	250	270	270*	260*	250	260	340	290	290
0290005	SR341, 'C St', 120' S of Six Mile Canyon Rd (Mill St).	2,100*	2,250	2,250*	2,500	2,500	2,500	2,550	2,450	2,400	2,300
0290007	SR341, 'C St', 83' N of powerpole at Mill St.	2,360*	2,600	3,100	3,100*	2,750	2,700	2,900	2,600	2,800	2,700
0290010	Six Mile Canyon Rd, 2.3 mi W of US-50 E of Dayton.	490	650	780	780*	900	860	1,250	1,100	1,100	980
0290013	'D' St, 175' N of Union St.	640	650	620	600	600*	530	640	540	610	570
0290014	Six Mile Canyon Rd, 0.15 mi E of 'D' St.	790*	780	890	930	970	1,100	1,350	1,200	1,300	1,200
0290015	Cartwright Rd, .1 mi S of Buckeye Rd. (Virginia City Highlands)	1,000	1,000	1,100	1,050	1,100	1,300	1,350	1,300	1,300	1,300
0290016	'B' St, 100' N of Union Ln.					580	460	470	520	400	370
0291110	SR341, 'C St', 0.2 mi N of 'B' St.			2,540	2,675	2,745	2,949	3,000	2,600	2,800	2,700

* Data Adjusted or Estimated

*031

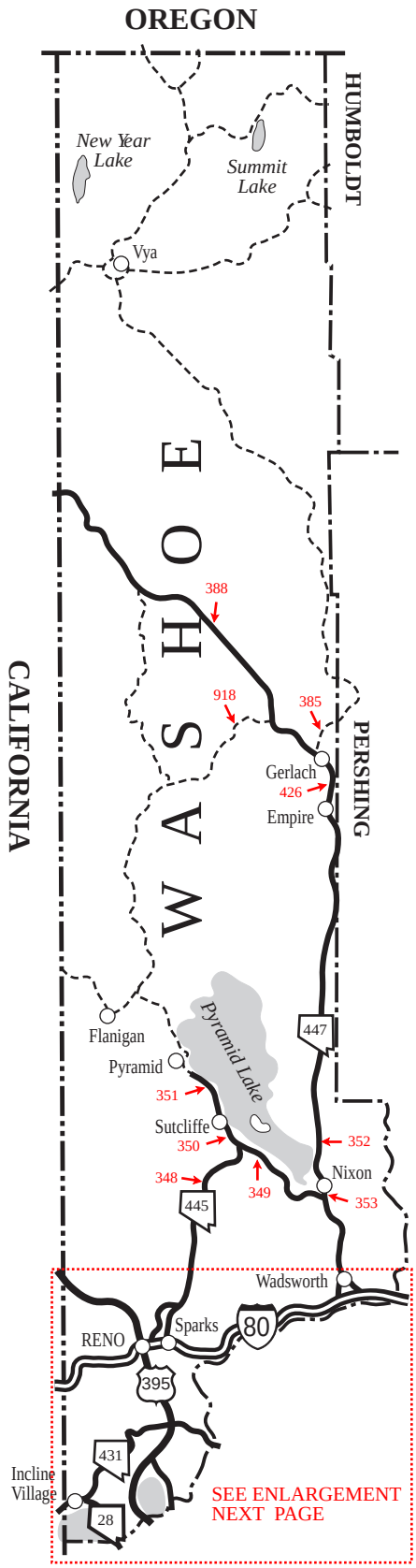
OREGON
HUMBOLDT
New Year Lake
Summit Lake
Vya
WASHOE
388
918
385
PERSHING
Gerlach
426
Empire
CALIFORNIA
Pyramid Lake
447
Flanigan
Pyramid
351
Sutcliffe
350
352
348
349
Nixon
353
445
Wadsworth
Sparks
80
RENO
395
431
Incline Village
28
SEE ENLARGEMENT NEXT PAGE

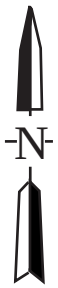
N

*031

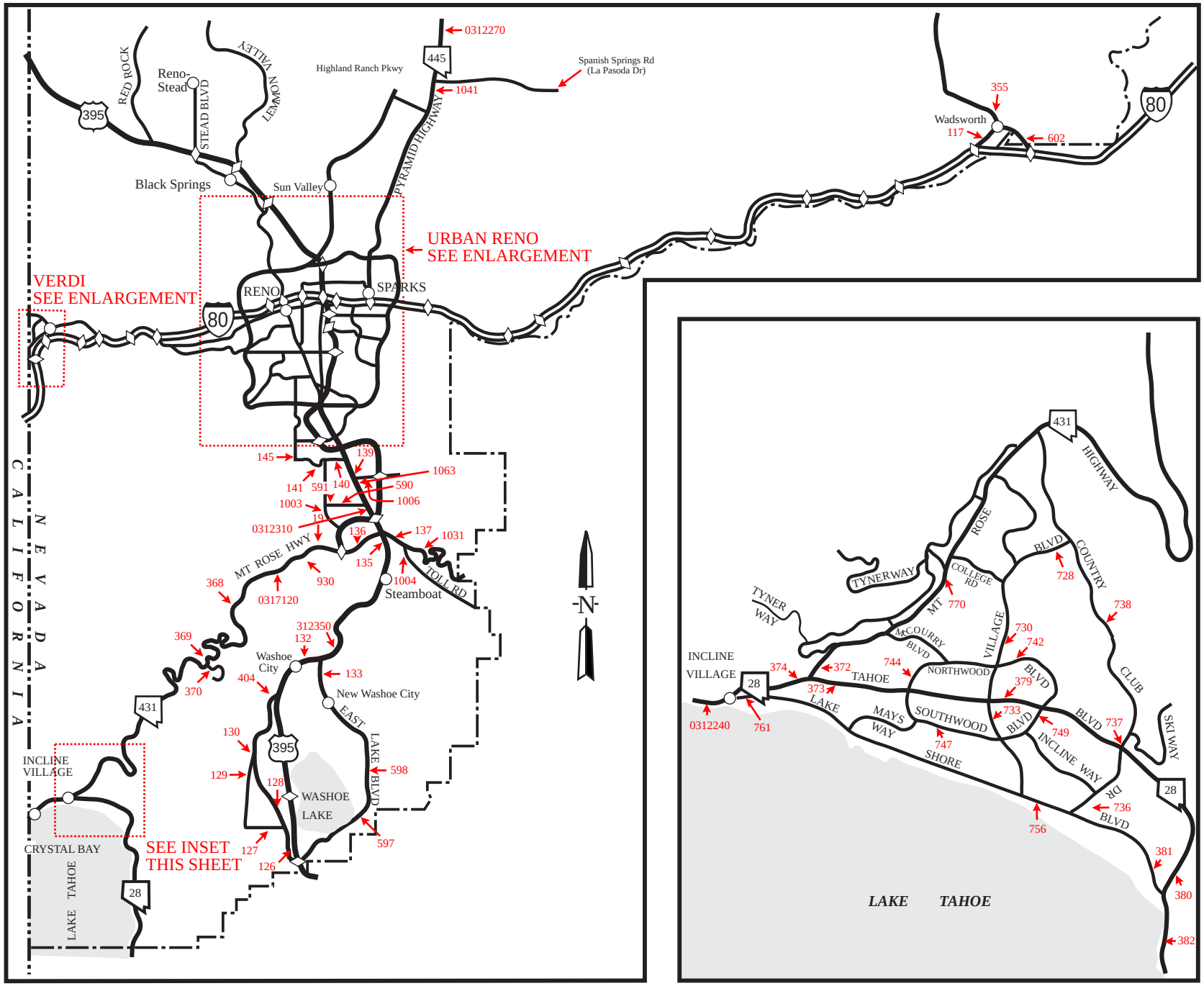
URBAN RENO
SEE ENLARGEMENT
VERDI
SEE ENLARGEMENT
SEE INSET
THIS SHEET
RENO
SPARKS
Reno-Stead
Black Springs
Sun Valley
Wadsworth
Steamboat
Washoe City
New Washoe City
WASHOE LAKE
INCLINE VILLAGE
CRYSTAL BAY
LAKE TAHOE
CALIFORNIA
NEVADA
Highland Ranch Pkwy
Spanish Springs Rd (La Pasoda Dr)
RED ROCK
STEAD BLVD
LEMMON VALLEY
PYRAMID HIGHWAY
MT ROSE HWY
TOLL RD
EAST LAKE BLVD
395
80
445
431
28
0312270
1041
355
117
602
145
139
1063
141
591
140
590
1006
1003
19
0312310
136
137
1031
135
1004
930
0317120
368
369
370
312350
132
133
404
130
129
128
127
126
598
597
-N-
INCLINE VILLAGE
0312240
761
374
372
373
744
379
733
749
747
756
736
737
728
770
730
742
738
381
380
382
TYNERWAY
TYNER WAY
MT ROSE HIGHWAY
COLLEGE RD
COUNTRY CLUB BLVD
McCOURRY BLVD
VILLAGE BLVD
NORTHWOOD BLVD
SOUTHWOOD BLVD
INCLINE WAY
DR
SKI WAY
MAYS WAY
LAKE TAHOE SHORE
LAKE TAHOE

RENO URBAN AREA

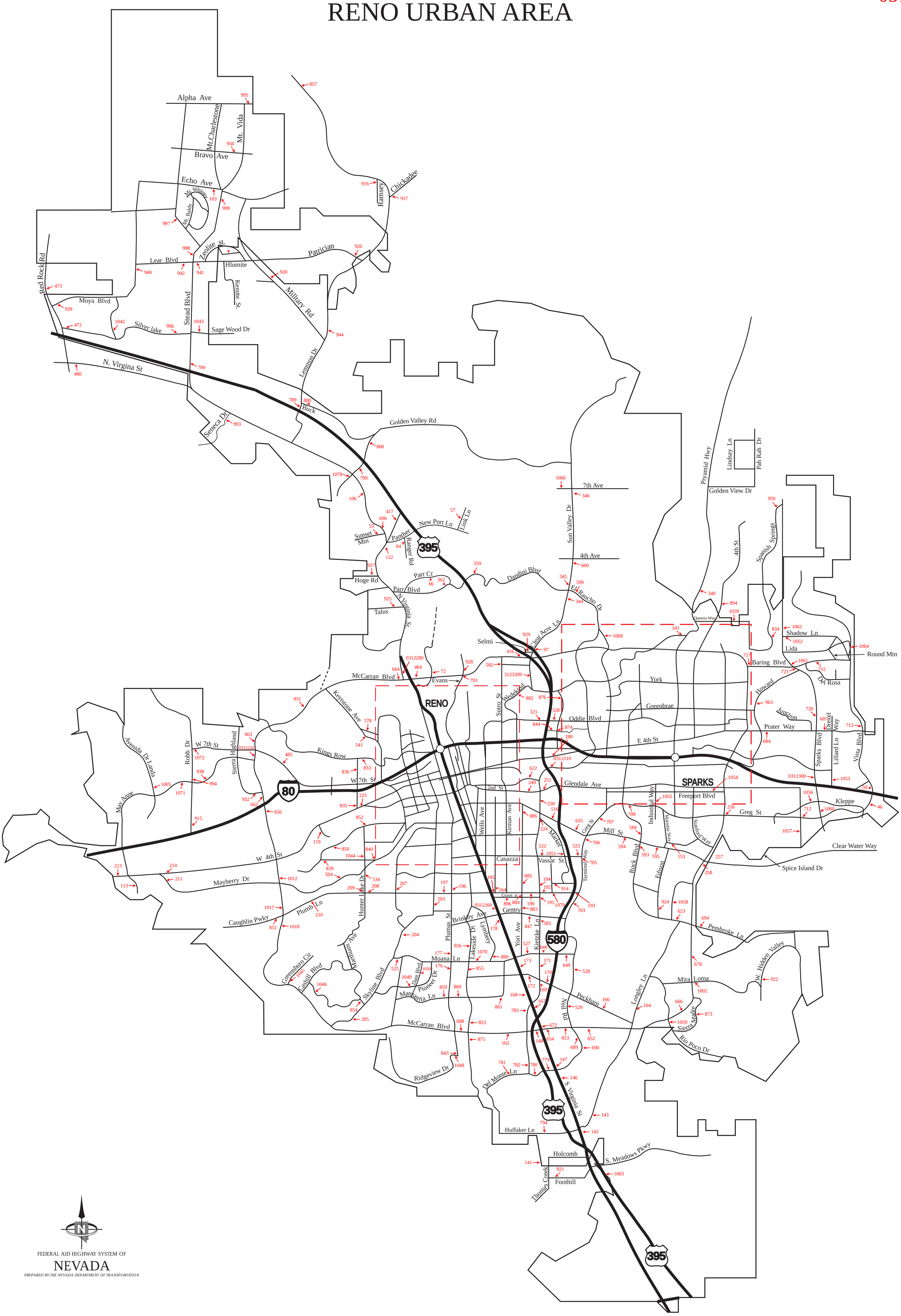

FEDERAL AID HIGHWAY SYSTEM OF

NEVADA

PREPARED BY THE NEVADA DEPARTMENT OF TRANSPORTATION

*31

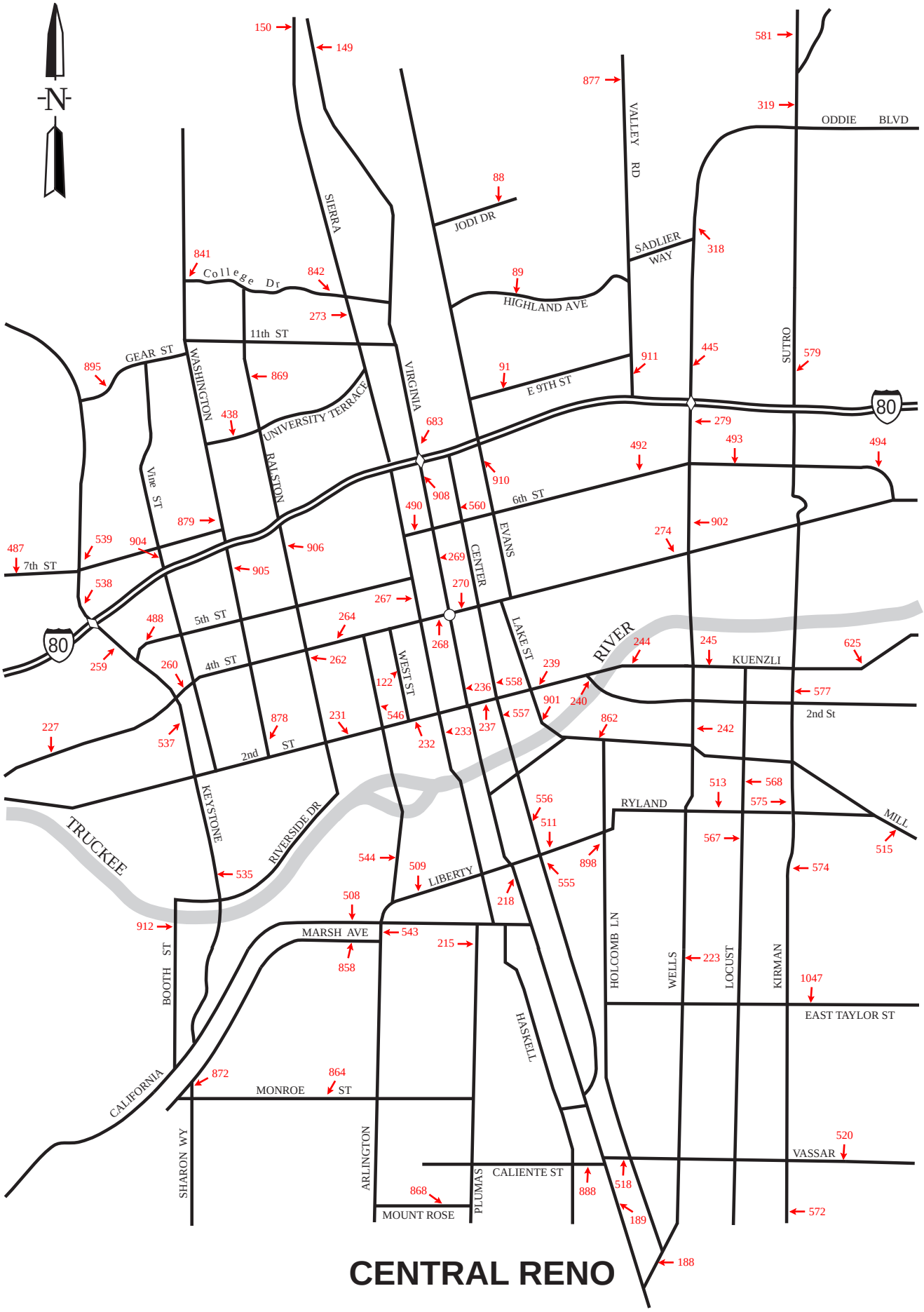

CENTRAL RENO

382

*31

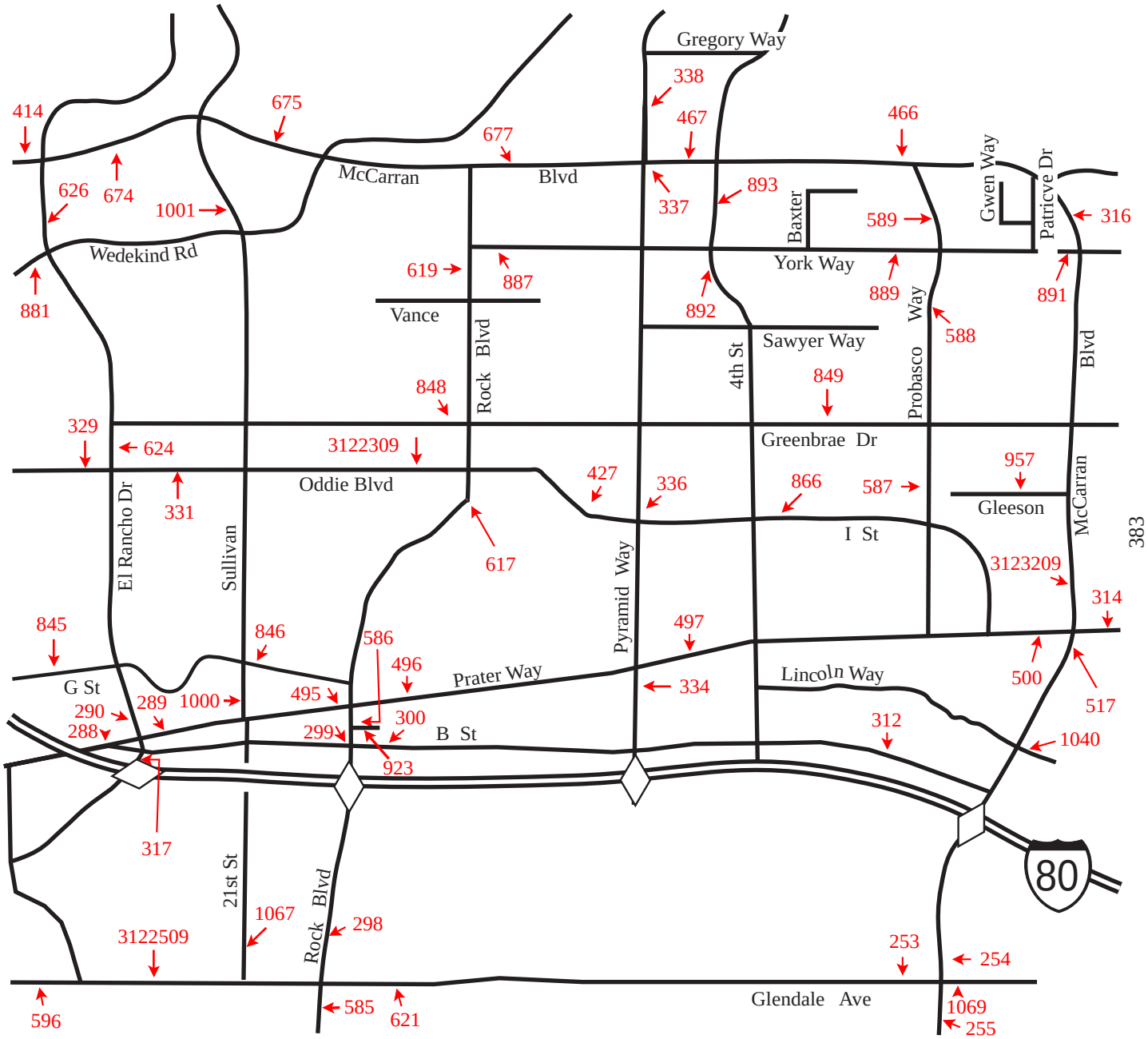

SPARKS AREA

*031

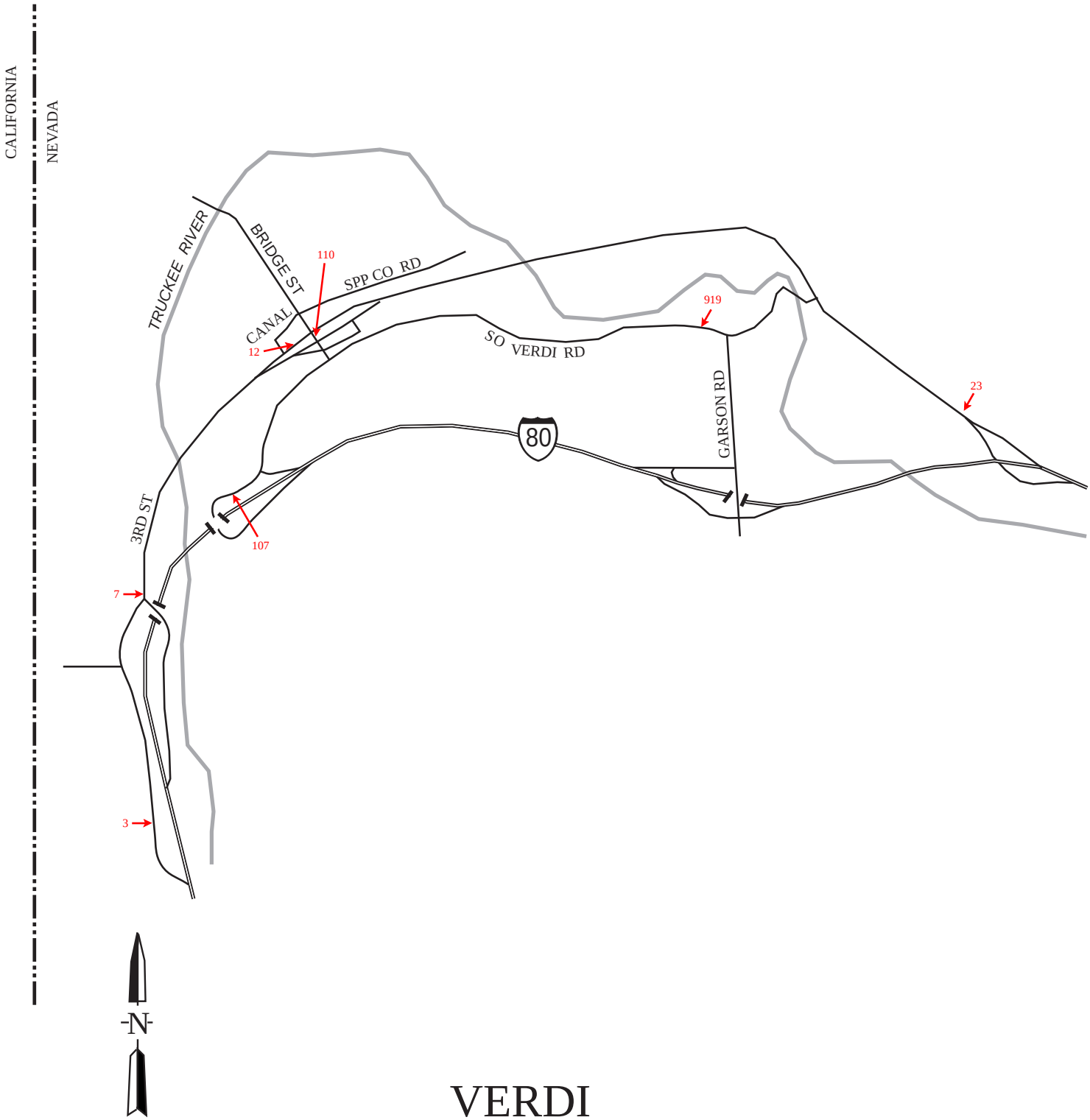
CALIFORNIA
NEVADA
TRUCKEE RIVER
BRIDGE ST
110
SPP CO RD
CANAL
12
SO VERDI RD
919
GARSON RD
23
80
3RD ST
107
7
3
N

VERDI

INTERSTATE 80 INTERCHANGES

WEST VERDI 2

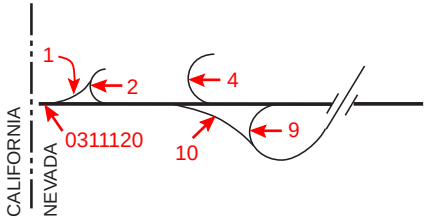

VERDI 3

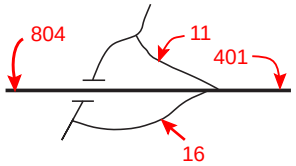

GARSON RD 4

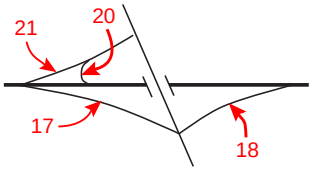

EAST VERDI 5

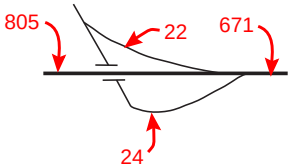

MOGUL 7

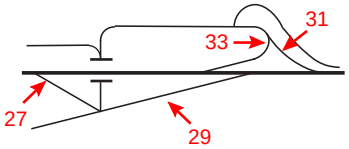

WEST FOURTH ST 8

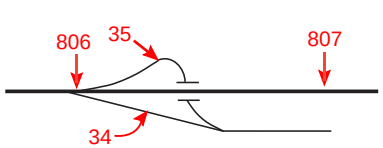

ROBB DRIVE 9

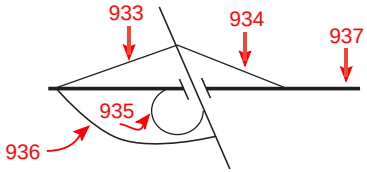

WEST McCARRAN 10

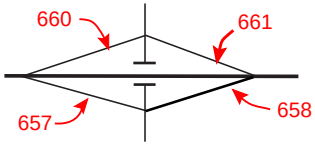

KEYSTONE AVE 12

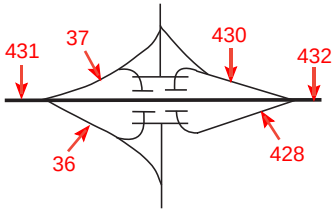

VIRGINIA ST13

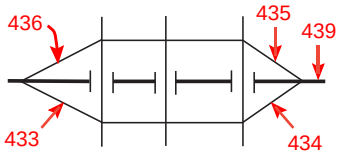

WELLS AVE 14

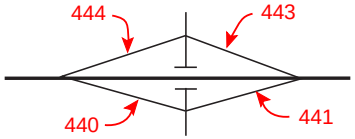

I-80/US-395 RENO

See Next Page

EAST 4th 16

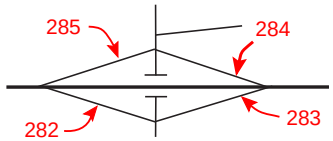

ROCK BLVD 17

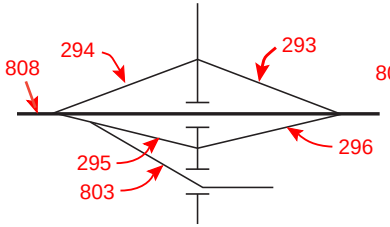

PYRAMID WAY 18

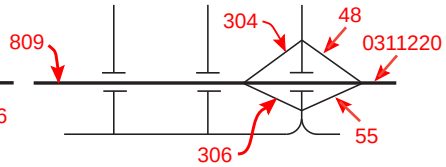

EAST McCARRAN BLVD 19

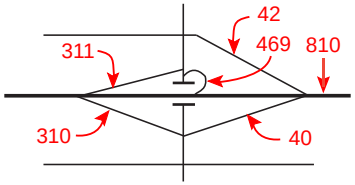

SPARKS BLVD 20

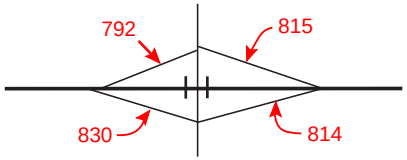

VISTA 21

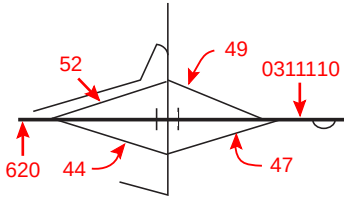

LOCKWOOD 22

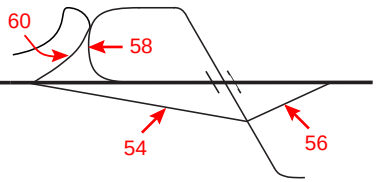

MUSTANG 23

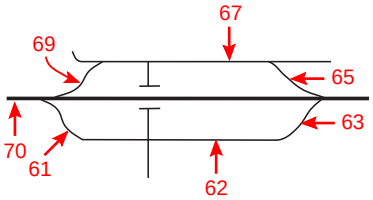

I-80/US-395 Reno

I-80/US Intch to 4th St. Intch

031

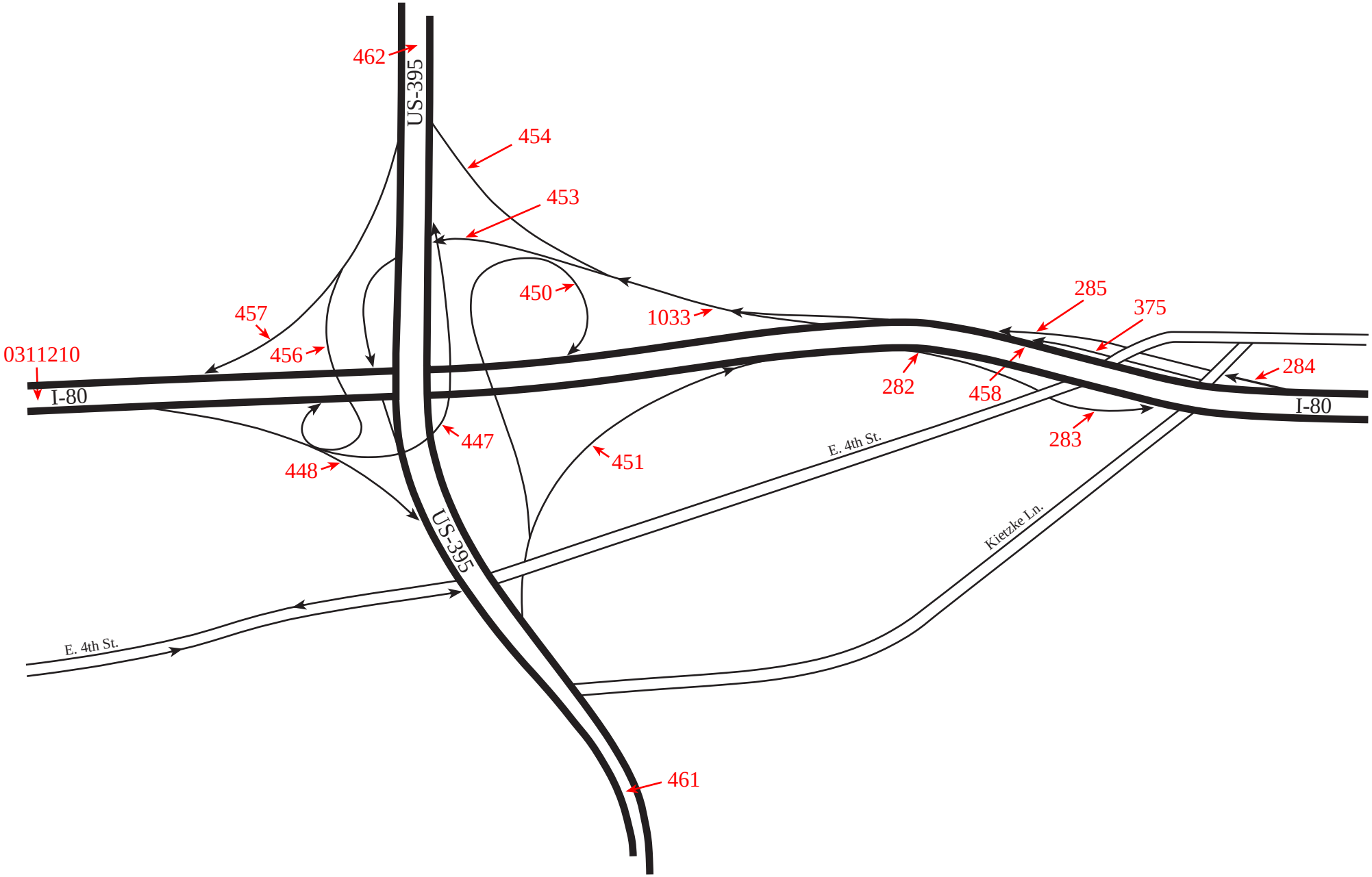

PATRICK 28

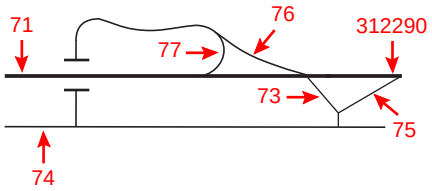

USA PARKWAY 33

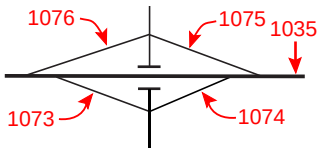

THISBE-DERBY DAM 36

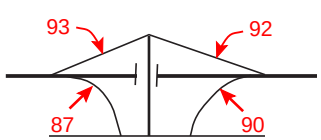

ORCHARD 38

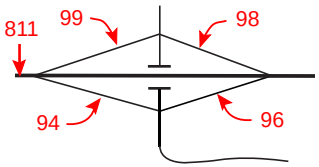

PAINTED ROCK 40

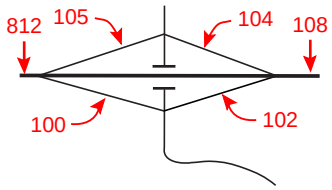

WADSWORTH PYRAMID LAKE 43

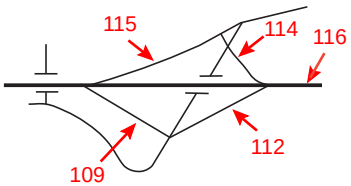

LAKEVIEW 42

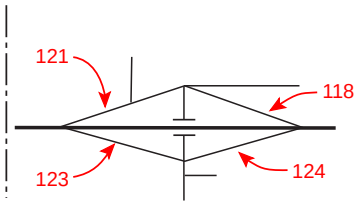

BELLEVUE 46

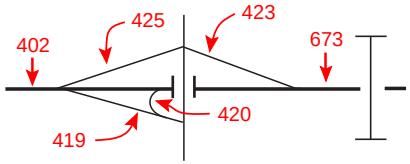

MOUNT ROSE 56

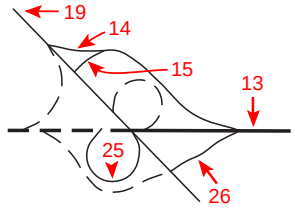

SOUTH VIRGINIA ST SOUTH 57

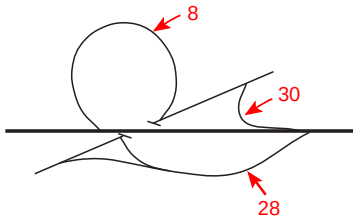

DAMONTE RANCH PKWY 59

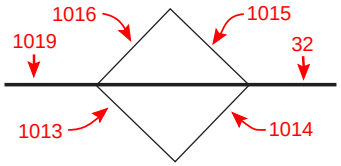

SOUTH MEADOWS PARKWAY 60

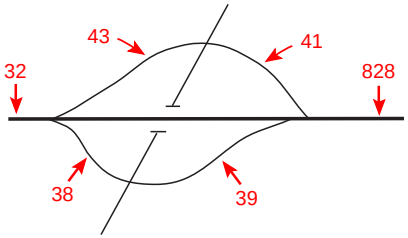

SOUTH VIRGINIA 61

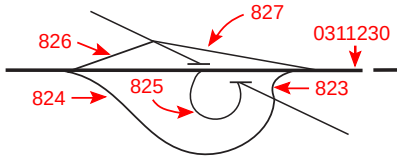

NEIL RD 62

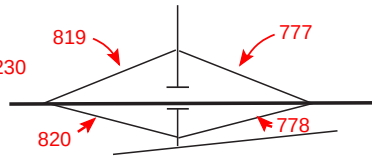

FIRE CREEK 63

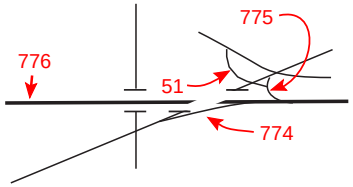

MOANA 64

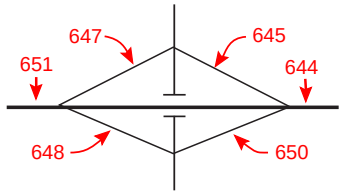

PLUMB-VILLANOVA 65

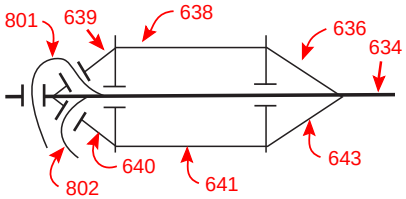

MILL 66

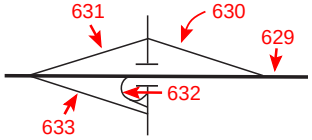

GLENDALE 67

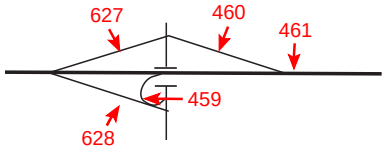

I - 80

ODDIE BLVD 69

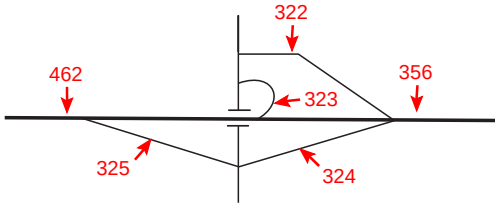

US-395 CLEAR ACRE LN McCARRAN BLVD

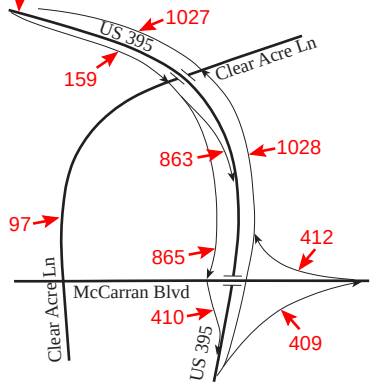

PARR BLVD 72

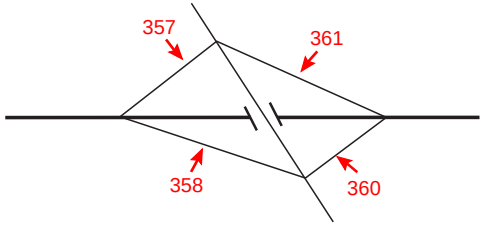

NORTH VIRGINIA ST & PANTHER 72 A

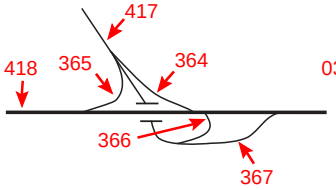

GOLDEN VALLEY 73

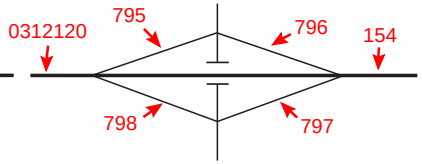

LEMON VALLEY 74

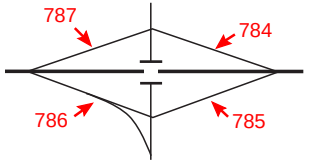

STEAD 76

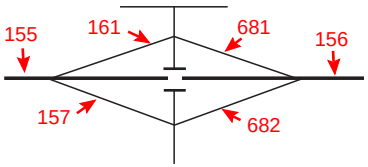

RED ROCK 78

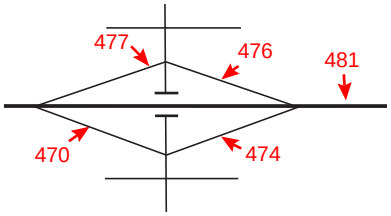

COLD SPRINGS VALLEY 80

BORDER TOWN 83

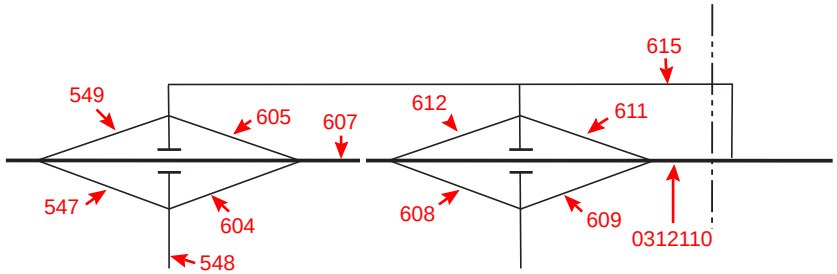

Annual Average Daily Traffic Count Stations

County Name WASHOE

Station	Route / Location	1999 AADT	2000 AADT	2001 AADT	2002 AADT	2003 AADT	2004 AADT	2005 AADT	2006 AADT	2007 AADT	2008 AADT
0310001	IR80, W/B on-ramp of the W Verdi Intch 'Exit 2'	1,570	2,140	2,300	2,550	2,400	2,550	2,150	2,100	2,200	1,700
0310002	IR80, W/B off-ramp of the W Verdi Intch 'Exit 1'.	60	65	65	60	60	80	60	70	50	50
0310003	SR425, .1 mi E of the W/B offf-ramp 'Exit 2'	2,000	2,550	3,200	3,500	3,500*	3,150	3,100	2,850	3,000	2,800
0310004	IR80, W/B off-ramp of the W Verdi Intch 'Exit 2'.	1,570	2,140*	2,300*	2,450	2,280*	3,350	2,800	2,500	2,800	2,200
0310007	SR425, .2 mi W of Tenaya Ln	800	1,100	1,200	1,400	1,300	1,400	1,500	1,550	1,400	1,400
0310008	US395, S/B off-ramp at S Virginia St Intch 'Exit 57B' 200' N of S/B lanes of SR-430.	16,300	16,260*	16,100	16,200	16,300	16,800	16,900	18,200	20,000	18,000
0310009	IR80, E/B on-ramp of the W Verdi Intch 'Exit 2'	1,050	1,050*	1,500	1,300	1,300*	1,250	1,200	1,050	1,200	1,000
0310010	IR80, E/B off-ramp of the W Verdi Intch 'Exit 2'	680	765	860	920	890	930	790	810	900*	720
0310011	IR80, W/B off-ramp of the Verdi Intch 'Exit 3' .	160	170	170	270	240	220	330	300	300	350
0310012	SR425, .2 mi W of Bridge St	1,150	1,400	1,500	1,750	1,650	1,700	1,750	1,900	1,700	1,700
0310013	US395, .2 mi S of the S/B off-ramp at S Virginia Intch 'Exit 57B'.	16,770	16,670*	16,240*	16,130*	16,480*	15,900	17,000	18,300	18,000*	20,000
0310014	US395, S/B off-ramp of the Mt Rose Intch 'Exit 56' (to W/B SR-431) .2 mi N of SR-431.	7,350	7,950	7,600	7,650	7,600	8,050	8,050	8,800	8,400	8,000
0310015	US395, S/B off-ramp of the Mt Rose Intch 'Exit 56' (to E/B SR-431) .2 mi N of SR-431.	650	750	670	590	620	1,250	580	790	800	690
0310016	IR80, E/B on-ramp of the Verdi Intch 'Exit 3'	150	155	160	210	210	200	310	290	300*	310
0310017	IR80, E/B off-ramp of the Garson Intch 'Exit 4'.	1,170	1,300	1,300	1,250	1,300*	1,000	1,150	1,150	760	980
0310018	IR80, E/B on-ramp of the Garson Intch 'Exit 4'	2,260	2,280*	2,500	2,600	2,300	2,300	2,300	2,350	2,200*	2,300
0310019	SR431, Mt Rose Hw, .3 mi W of S/B off-ramp at IR-580-Mt Rose Intch ' Exit 56'.	16,500	16,800*	17,600*	17,600*	16,400	16,000*	15,600	17,100	17,000	17,000
0310020	IR80, W/B off-ramp of the Garson Intch 'Exit 4'	2,700	3,200	3,200	3,050	2,800	2,950	3,100	3,050	2,800	2,800
0310021	IR80, W/B on-ramp of the Garson Intch 'Exit 4'	2,400	2,100	2,200	2,500	2,400*	1,700	1,750	1,750	1,300	2,200
0310022	IR80, W/B off-ramp of the E Verdi Intch 'Exit 5'	2,100	2,000	2,100*	2,300	2,200	2,200	1,850	1,900	1,800	2,200
0310023	SR425, 0.4 mi W of W/B off-ramp of the E Verdi Intch 'Exit 5'.	4,250	4,000	4,270	4,600*	4,400*	4,400*	3,350	3,350	3,300	3,200
0310024	IR80, E/B on-ramp of the E Verdi Intch 'Exit 5'	2,110	1,900	2,170*	2,300	2,200	2,200	1,850	2,000	1,900	2,300
0310025	US395, N/B on-ramp of Mt Rose Intch 'Exit 56'	8,550	7,750	7,890	7,800	8,250	9,050	8,750	8,700	8,700	7,900

* Data Adjusted or Estimated

Annual Average Daily Traffic Count Stations

County Name WASHOE

Station	Route / Location	1999 AADT	2000 AADT	2001 AADT	2002 AADT	2003 AADT	2004 AADT	2005 AADT	2006 AADT	2007 AADT	2008 AADT
0310026	US395, N/B on-ramp at Mt Rose Intch 'Exit 56' .1 mi N of W/B SR-431.	220	270*	80	90	80	70	120	490	1,800	2,200
0310027	IR80, E/B off-ramp of the Mogul Intch 'Exit 7'.	250	250	250*	270	250	280	290	300	260	270
0310028	US395, N/B on-ramp of S Virginia St Intch 'Exit 57' .25 mi N of N/B lanes of S Virginia St.	19,000	19,455*	18,500	18,400	19,200	18,800	20,100	21,200	22,000	19,000
0310029	IR80, E/B on-ramp of the Mogul Intch 'Exit 7'	1,380	1,380	1,390*	1,450	1,350	1,450	1,350	1,350	1,300	1,200
0310030	US395, S/B off-ramp of the S Virginia St Intch 'Exit 57A' .2 mi S of S/B lanes of US-395.	390	390*	130	200	190	210	230	280	370	340
0310031	IR80, W/B off-ramp of the Mogul Intch 'Exit 7'	1,340	1,380*	1,300	1,400	1,300	1,400	1,250	1,300	1,200	1,200
0310032	US395, 1.4 mi N of N/B on-ramp at Damonte Ranch Intch 'Exit 59'.	52,460	52,775*	58,800*	65,210	66,500	68,500	69,500	76,500	77,000*	79,000
0310033	IR80, W/B on-ramp of the Mogul Intch 'Exit 7'	200	200	240	250	220	250	290	310	260	250
0310034	IR80, E/B off-ramp of the W 4th St Intch 'Exit 8'.	900	1,050	1,200	1,300	1,200	1,450	1,300	1,400	1,300	1,100
0310035	IR80, W/B on-ramp of the W 4th St Intch 'Exit 8'	1,020	1,200*	1,200	1,200	1,250	1,550	1,350	1,450	1,300	1,000
0310036	IR80, E/B off-ramp of the Keystone Intch 'Exit 12'	3,200	3,200	3,000	3,400	3,600	3,600	3,300	3,600	3,600	3,500
0310037	IR80, W/B on-ramp of the Keystone Intch 'Exit 12'	3,250	3,500	3,500*	3,600	17,500	4,150	3,250	3,950	4,100	4,000
0310038	US395, N/B off-ramp of the S Meadows Pk Intch 'Exit 60' .1 mi N of N/B lns of US-395.	1,070	1,500*	1,800	1,800	1,800	2,050	2,150	2,450	2,800	2,700
0310039	US395, N/B on-ramp of the S Meadows Pk Intch 'Exit 60' 200' N of S Meadows Pk.	5,550	7,200*	7,400*	8,750*	11,000	10,400	10,800	11,100	11,000	10,000
0310040	IR80, E/B on-ramp of the E McCarran Intch 'Exit 19'	3,450	2,675	2,600*	3,050	3,550	3,500	3,500	4,600	4,000	4,000
0310041	US395, S/B off-ramp of the S Meadows Pk Intch 'Exit 60' .1 mi S of S/B lanes of US-395.	5,520	7,100	7,400	8,750	9,650	9,950	10,600	11,300	11,000	10,000
0310042	IR80, W/B off-ramp of the E McCarran Intch 'Exit 19'.	3,610	3,000	3,100	3,075	3,750	3,750	3,550	4,100	4,300	4,300
0310043	US395, S/B on-ramp of the S Meadows Pk Intch 'Exit 60' .2 mi S of cross traffic rd.	800	1,500	1,600	1,800*	1,550	1,750	1,900*	2,200*	2,400	2,100
0310044	IR80, E/B off-ramp of the Vista Intch 'Exit 21'	7,000	7,700	7,800	8,900	9,350	9,200	6,800	9,000	9,900	10,000
0310046	Greg St, .1 mi S of the E/B on-ramp of the Vista Intch 'Exit 21'.	11,700	12,500	13,000	13,000*	13,600	15,400	15,100	12,000	12,000*	9,900
0310047	IR80, E/B on-ramp of the Vista Intch 'Exit 21'	1,870	1,900	2,115*	2,470	2,850	3,150	2,650	3,550	3,600	3,500

* Data Adjusted or Estimated

Annual Average Daily Traffic Count Stations

County Name WASHOE

Station	Route / Location	1999 AADT	2000 AADT	2001 AADT	2002 AADT	2003 AADT	2004 AADT	2005 AADT	2006 AADT	2007 AADT	2008 AADT
0310048	IR80, W/B off-ramp of the Pyramid Intch 'Exit 18'.		1,200	1,400	1,505	1,500*	1,700	1,850	1,700	1,800	1,700
0310049	IR80, W/B off-ramp of the Vista Intch 'Exit 21'	1,870	1,900	2,200	2,650	3,000*	2,550	2,250	2,900	2,900	2,800
0310050	Vista Bl, 100' N of the W/B off-ramp of Vista Intch 'Exit 21'.	20,500	19,600	22,000	22,000*	26,000	25,000	26,300	27,200	28,000	28,000
0310051	US395, Fire Creek Intch 'Exit 63' off-ramp from IR-580 to Kietzke Ln.	4,840	5,300	5,400	6,200	6,700	7,050	6,850	6,850	6,800*	6,200
0310052	IR80, W/B on-ramp of the Vista Intch 'Exit 21'	7,020	7,700	8,000	9,100	9,550*	9,250	7,100	9,700	11,000	11,000
0310053	Sunset Mountain Rd, 250' S of old US-395 (N Virginia St).	400	400	400*	400*	400	440	440	380	390	400
0310054	IR80, E/B off-ramp of the Lockwood Intch 'Exit 22'	1,500	1,600	1,700	1,420	1,875*	1,750*	1,100*	2,100*	1,300*	1,500
0310055	IR80, E/B on-ramp of the Pyramid Intch 'Exit 18'		1,200*	1,500	1,350	1,800	1,700	1,600	1,950	2,000	1,900
0310056	IR80, E/B on-ramp of the Lockwood Intch 'Exit 22'	150	110	110*	130	130	180	130	180	180	130
0310057	Link Ln, 195' N of Newport Ln.						140	160	150	240	210
0310058	IR80, W/B off-ramp of the Lockwood Intch 'Exit 22'	120	110	90	110	110	140	90	160	170	120
0310059	SR430, Virginia St, .9 mi N of Mt Rose-Geiger Grade Intch .4 mi S of Damonte Ranch Rd.	12,500	12,500	10,000	13,800						5,100
0310060	IR80, W/B on-ramp of the Lockwood Intch 'Exit 22'	1,510	1,595	2,000	1,715	2,090*	1,750*	1,100	2,950	1,600	1,600
0310061	IR80, E/B off-ramp of the Mustang Intch 'Exit 23'	780	770*	430	470*	520	680*	340*	1,150*	1,300	1,000
0310062	FRWA12, S Frontage Rd, .1 mi E of the cross traffic rd of the Mustang Intch 'Exit 23'.	1,020	820	820	810	980	980*	1,200*	2,000*	2,100	1,700
0310063	IR80, E/B on-ramp of the Mustang Intch 'Exit 23'	90	90	80	100	110	150*	160*	530*	570*	480
0310064	Ranger Rd, 186' S of Panther Dr.			3,800	3,800*	3,800		4,200	4,500	4,800	4,700
0310065	IR80, W/B off-ramp of the Mustang Intch 'Exit 23'	100	80	80	100	110*	150	160	210	250	270
0310066	Parr Cr, 180' S of Parr Bl.			210	740	1,050		1,000	1,250	1,400	1,500
0310067	FRWA10, N Frontage Rd, 200' E of the underpass of the Mustang Intch 'Exit 23'.	480	480*	370	430	490	660	440	510	550*	830
0310069	IR80, W/B on-ramp of the Mustang Intch 'Exit 23'	780	650	430	470	500	680	570	730	1,100	900
0310070	IR80, .2 mi E of the Lockwood Intch 'Exit 22'.	22,060	22,310*	22,380*	23,715*	24,100*	26,700	28,000*	32,500*	32,000	31,000
0310071	IR80, .5 miles E of Mustang Intch 'Exit 23'.	20,690	21,060*	21,680*	22,975	23,200*	26,200	26,000*	32,500*	31,000	31,000

* Data Adjusted or Estimated

Annual Average Daily Traffic Count Stations

County Name WASHOE

Station	Route / Location	1999 AADT	2000 AADT	2001 AADT	2002 AADT	2003 AADT	2004 AADT	2005 AADT	2006 AADT	2007 AADT	2008 AADT
0310072	Comstock Dr, 1881ft E of N Virginia St (US-395) at the RxR tracks N of McCarran Bl.						1,700	1,900	1,050	1,200	1,100
0310073	IR80, E/B off-ramp of the Patrick Intch 'Exit 28'	380	350	600	530	780	980	820	970	1,100	1,100
0310074	FRWA14, McCarran Ranch Rd, 400' W of the cross traffic rd of the Patrick Intch 'Exit 28'.	60	40	50	60	50	50*	50*	40*	50*	60
0310075	IR80, E/B on-ramp of the Patrick Intch 'Exit 28'	70	70	120	120	130	170	160	170	200	210
0310076	IR80, W/B off-ramp of the Patrick Intch 'Exit 28'	220	70*	110	110	120	150	140	140	180	160
0310077	IR80, W/B on-ramp of the Patrick Intch 'Exit 28'	360	350	600	550	650	810	630	770	840	810
0310078	IR80, 2 mi E of the Patrick Intch 'Exit 28'.	20,240	20,500	20,710	22,025	22,100	24,600	25,000*	32,500*	29,000	27,000
0310079	IR80, E/B off-ramp of the Tracy-Clark Intch 'Exit 32'	200	180	180	190	180	180*	300	700	1,300	1,800
0310081	FRWA15, Eagle Pitcher Rd 450' W of the cross traffic rd of the Tracy-Clark Intch 'Exit 32'.	300	300	300*	270	250	260	390	770	1,500	2,000
0310082	IR80, E/B on-ramp of the Tracy-Clark Intch 'Exit 32'	90	100	110	100	110	100	160	280	500	530
0310083	IR80, W/B off-ramp of the Tracy-Clark Intch 'Exit 32'	80	90	90	90	90	90	140	250	500	540
0310084	IR80, W/B on-ramp of the Tracy-Clark Intch 'Exit 32'	180	190	170	170	180*	180	300	680	1,400	1,900
0310085	FRWA16, Clark Rd, 100' S of the E/B on-ramp of the Tracy-Clark Intch 'Exit 32'.		240	200	250	230	230*	230*	1,500*	2,800	2,400
0310087	IR80, E/B off-ramp of the Thisbe-Derby Dam Intch 'Exit 36'	60	80	60	60*	70	60	60	70	80	100
0310088	Jodi Av, 118' E of Evans Av (U.N.R. Area-off Bartlet St).						1,300	1,350	1,250	1,500	1,500
0310089	Highland Av, Hiagh trail, 201' E of Evans Av (U.N.R. Area).						2,500	2,850	2,350	2,700	2,500
0310090	IR80, E/B on-ramp of the Thisbe-Derby Dam Intch 'Exit 36'	60	60	40	60	60	50	50	60	60	60
0310091	Ninth St, 364' E of Evans Av (U.N.R Area).						1,100	1,350	1,100	1,300	1,300
0310092	IR80, W/B off-ramp of the Thisbe-Derby Dam Intch 'Exit 36'	65	60	20	40	40	40	40	50	40	40
0310093	IR80, W/B on-ramp of the Thisbe-Derby Dam Intch 'Exit 36'	65	90	40	55	50	50	50	60	70	80
0310094	IR80, E/B off-ramp of the Orchard Intch 'Exit 38'	25	20	10	20	20	20	20	20	20	20

* Data Adjusted or Estimated

Annual Average Daily Traffic Count Stations

County Name WASHOE

Station	Route / Location	1999 AADT	2000 AADT	2001 AADT	2002 AADT	2003 AADT	2004 AADT	2005 AADT	2006 AADT	2007 AADT	2008 AADT
0310095	Eighth St, 140' E of Evans Av W of Tracks.(U.N.R. Area).			380	380*	440		410	440	360	390
0310096	IR80, E/B on-ramp of the Orchard Intch 'Exit 38'.	45	20	20	20	20	20	10	20	20	20
0310097	SR443, Clear Acre Ln, 100' N of McCarran Bl.					8,500	7,650	6,950	6,950	8,000	14,000
0310098	IR80, W/B off-ramp of the Orchard Intch 'Exit 38'	50	20*	10	20	20	10	10	20	20	20
0310099	IR80, W/B on-ramp of the Orchard Intch 'Exit 38'	25	20	20*	20	20	10	20	20	20	20
0310100	IR80, E/B off-ramp of the Painted Rock Intch 'Exit 40'	60	50	50	50	50	40	40	60	50	50
0310101	Seventh St, E of Evans Av 200' W of Tracks. (U.N.R.Area).			480	780	460		450	410	440	340
0310102	IR80, E/B on-ramp of the Painted Rock Intch 'Exit 40'	65	70	50	60	50*	50	50	50	50	40
0310103	Echo St, 300' W of Mt. Anderson St.				530	530*		600	1,300	1,200	1,100
0310104	IR80, W/B off-ramp of the Painted Rock Intch 'Exit 40'	90	90	50	60	50	50	50	50	50	50
0310105	IR80, W/B on-ramp of the Painted Rock Intch 'Exit 40'	65	60	50*	50	40	40	40	60	50	50
0310106	N Virginia St, 750' N of Security Circle (N Junction).			5,700	5,700*	5,100		5,500	5,500	5,700	4,300
0310107	Crystal Peak Rd, 40' E of Quilici Ranch Rd.			270	250	240		270	250	210	290
0310108	IR80, 1 mi W of the W Wadsworth Intch 'Exit 43'.	20,110	20,320	20,520	21,860	21,700*	23,800	23,400	26,600	27,000	24,000
0310109	IR80, E/B off-ramp of the W Wadsworth Intch 'Exit 43'	700	720	735*	730	590	590	560	620	540	490
0310110	Bridge St, 125' N of S Verdi Rd at the RxR tracks.			540	590	470		690	470	570	570
0310111	Mogul Rd, 12' S of the Mogul Intch (Exit 7) at the RxR tracks.			120	150	150*		60	60	30	170
0310112	IR80, E/B on-ramp of the W Wadsworth Intch 'Exit 43'	320	300	250	260	270	240	190	220	220	220
0310113	Woodland Av, .1 mile S of (Old US-40) W of Reno at the RxR tracks.						3,900	3,800	4,650	4,400	4,200*
0310114	IR80, W/B off-ramp of the W Wadsworth Intch 'Exit 43'.	330	300	280	270	290	260	200	210	210	230

* Data Adjusted or Estimated

Annual Average Daily Traffic Count Stations

County Name WASHOE

Station	Route / Location	1999 AADT	2000 AADT	2001 AADT	2002 AADT	2003 AADT	2004 AADT	2005 AADT	2006 AADT	2007 AADT	2008 AADT
0310115	IR80, W/B on-ramp of the W Wadsworth Intch 'Exit 43'	700	720*	765	780	660	680	590	720	560	520
0310116	IR80, .9 mi E of the W Wadsworth Intch 'Exit 43'	19,360	19,480	19,560*	20,880	21,700	23,000*	22,700	27,100	26,000	23,000
0310117	SR427, Wadsworth Rd, .3 mi W of SR-447.	1,900	1,700	1,700	1,800	1,500	1,500*	1,600	1,850	1,400	1,100
0310118	US395, S/B off-ramp of the Eastlake Bl. 'Exit 44'	240	200	210	210	230	240	220	220	210	200
0310119	Del Curto Dr, .1 mile S of (Old US-40) W of Reno at the N side of the RxR tracks.						190	210	200	280	200
0310121	US395, S/B on-ramp of the Lakeview Intch 'Exit 44' 200' S of the cattle guard.	2,100	2,200	2,000	2,050	2,110*	2,450	2,150	2,100	2,300	1,900
0310122	West St, 75 ' S of 3rd St at the RxR tracks.						6,000	5,950	6,000	3,400	2,900
0310123	US395, N/B off-ramp of the Eastlake Bl. 'Exit 44', 15' N of the 'Exit 42' sign.	1,780	1,750	1,700	1,500	2,105*	2,000	1,750	1,800	2,000*	1,700
0310124	US395, N/B on-ramp of the Eastlake Bl. 'Exit 44'	250	220	220	240	220	280	240	240	240*	230
0310126	SR429, Bowers Rd, 0.3 mi S of S fork of Franktown Rd.	1,700	1,950	1,600	1,700	1,700*	2,000	1,750	1,400	1,900	1,500
0310127	SR877, Franktown Rd, .1 mi W of the jct with SR-429 (Bowers Rd).	570	540	470	560	540	560	540	650	510	470
0310128	SR429, Bowers Rd, .475 mi N of SR-877 (Franktown Rd) at mp 2.	1,300	1,600	1,300	1,350	1,550	1,600*	1,450	1,700	1,500	1,200
0310129	SR877, Franktown Rd, .2 mi S of SR-429 (Bowers Rd).	420	410	340	380	390	400	360	390	380	340
0310130	SR429, Bowers Rd, .6 mi N of SR-877 (Franktown Rd).	1,300	1,400	1,200	1,200	1,500	1,450	1,200	1,200	1,300	1,000
0310131	Sage St, S of 4th, 30' N of Tracks.			2,300	2,450	2,450*		2,800	2,550	2,400	1,900
0310132	SR430, Carson-Reno Hw, .7 mi S of E Lake Bl at Washoe Hill.	31,000	32,500	32,000	33,000	33,500	33,000	33,000	34,500	33,000	28,000
0310133	Eastlake Bl, .9 mi S of US-395.	4,450	4,500	4,400	4,250	4,350	4,450	4,350	4,650	4,500	4,100
0310135	SR430, Carson-Reno Hw, 1.0 mi S of SR-431 (Mt Rose Hw).	38,000	38,000	39,500	40,000	41,000	41,000*	41,000	42,500	42,000	39,000
0310136	SR431, Mt Rose Hw, .2 mi W of US-395.	6,200	6,200	6,600	6,600*	5,750	5,750	5,800*	6,950*	8,900	8,300
0310137	SR341, 'C St', .4 mi E of US-395-SR-430.	11,500	11,500*	12,800	13,400*	12,500	13,700	15,300	16,100	16,000	16,000

* Data Adjusted or Estimated

Annual Average Daily Traffic Count Stations

County Name WASHOE

Station	Route / Location	1999 AADT	2000 AADT	2001 AADT	2002 AADT	2003 AADT	2004 AADT	2005 AADT	2006 AADT	2007 AADT	2008 AADT
0310139	SR430, Carson-Reno Hw, .35 mi N. of Foothill Rd. In front of Les Schwab	19,500	22,200	22,200*	25,500	27,200	27,000	27,000	29,100	29,000*	28,000
0310140	SR671, Holcomb Ln, 615' W. of SR-430 (S Virginia St).	2,450	2,850	3,100	3,050	3,250	3,650	3,850	3,750	3,600	3,600
0310141	SR671, Holcomb Ln, 550' W. of Thomas Creek Rd.	1,650	2,150	2,100	2,250	2,450	2,400	2,650	2,750	2,600	2,500
0310142	SR430, S Virginia St, .3 mi S of Longley Ln.	23,700	24,000*	24,400*	25,500*	34,000	31,500	32,000	33,000	31,000	30,000
0310143	Longley Ln, .2 mi E of SR-430 (S Virginia St).	9,750	13,100	14,000	13,900*	16,300	13,300	13,000	12,900	13,000	12,000
0310144	Galletti Wy, .1 mi S of 4th St.				4,400	5,300		5,800*	5,100*	4,500	4,100
0310145	SR671, Holcomb Ln, 975' S of SR-671 (Huffaker Ln).	3,500	2,950	2,700	2,700	2,900	3,150	3,150	3,150	3,200	3,000
0310146	SR430, Carson-Reno Hw, .1 mi N of Longley Ln.	24,000	24,600*	25,000*	25,000*	23,000	27,600*	28,000*	21,200*	19,000	19,000
0310147	SR430, S Virginia St, 500' N of Neil Rd.	26,000	25,800*	26,300*	27,300	27,600	27,600	28,500	28,100	26,000	25,000
0310148	McCarran Bl, 250' E of Kietzke Ln.	27,000	27,000*	27,000*	27,000*	32,000	27,600	29,200	26,100	24,000*	23,000
0310149	SR430, N Virginia St, 400' S of Sierra St	11,000	11,000*	11,000*	11,000*	10,900	11,100	12,800	11,200	13,000	14,000
0310150	SR660, N Sierra St, .25 mi S of SR-430 (N Virginia St).	8,550	8,800	8,800*	8,500	8,500*	8,750	8,700*	9,050*	10,000	9,200
0310152	SR430, N Virginia St, .1 mi S of Panther Dr & Virginia St.	14,500	14,300	14,000	14,000*	14,800	17,100	20,600	18,500	17,000	15,000
0310153	Coney Island Dr, E of Marietta Way at the RxR tracks.						560	680	590	600	480
0310154	US395, .1 mi N of the N/B on-ramp of the Golden Valley Intch 'Exit 73'.	45,875	47,700	50,785*	54,150	57,400*	59,000	60,000	62,500	66,000*	60,000
0310155	US395, .55 mi S of the N/B off-ramp of the Stead Intch 'Exit 76'.	35,515	36,000*	37,985*	40,090*	43,500*	45,800*	45,000*	43,000*	50,000	44,000
0310156	US395, .15 mi N of the RxR underpass N of Stead Intch 'Exit 76'.	21,170	21,450	23,360*	24,240*	27,000	27,600*	27,000*	26,400*	30,000	27,000
0310157	US395, N/B off-ramp of the Stead Bl Intch 'Exit 76' 30' N of 'Exit' sign.	7,685	7,820*	8,060*	8,550	9,030*	9,550	9,250	9,100	9,700	9,100
0310158	Purina Wy, 500' S of Greg St.						1,100	1,150	2,000	1,300	1,300
0310159	US395, S/B off-ramp of the US-395/Clear Acre Intch.										5,600

* Data Adjusted or Estimated

Annual Average Daily Traffic Count Stations

County Name WASHOE

Station	Route / Location	1999 AADT	2000 AADT	2001 AADT	2002 AADT	2003 AADT	2004 AADT	2005 AADT	2006 AADT	2007 AADT	2008 AADT
0310160	Waltham Wy, S of the Patrick Rd Intch at the RxR tracks.			930	930	1,350		1,600*	1,950*	2,000	1,900
0310161	US395, S/B on-ramp of the Stead Bl Intch 'Exit 76' .1 mi S of the cross traffic rd.	7,290	7,580*	7,585*	8,460	8,750*	9,950	9,800	9,650	10,000	9,500
0310162	SR651, McCarran Bl, 1345, W. of Kietzke Ln.	23,600	27,700	27,700*	27,700*	34,000	32,500	34,500	34,000	32,000	32,000
0310164	Longley Ln, 175' N of Peckham Ln.	12,000	14,000	15,000	15,900	18,200*	18,000*	18,600	17,300	18,000	17,000
0310165	Canal Rd-Painted Rock Rd, S of the Painted Rock Intch at the RxR tracks.			130	150	150		110	140	130	120
0310166	Peckham Ln, .2 mi E of Persimmon Rd.	13,100	14,200	14,200*	14,800	14,100	15,000	15,300	13,900	12,000	12,000
0310167	SR430, S Virginia St, 350' S of SR-667 (Kietzke Ln).	26,400*	27,500	28,000	28,000*	27,700*	28,300	27,100	25,100	24,000	24,000
0310168	SR430, Carson-Reno Hw, 255' N of Kietzke Ln..	30,500	33,000	33,000*	26,200	26,000	27,700	26,600	24,600	24,600*	23,000
0310169	SR667, Kietzke Ln, 150' S of Peckham Ln at S end of divider.	15,500*	16,600*	20,300	20,300	21,900*	22,000*	17,700	17,000	16,000	16,000
0310170	Peckham Ln, .2 mi E of Kietzke Ln under the IR-580 overpass.	17,800	18,900	18,000	21,000	18,900	20,600	20,700	19,900	17,000	15,000
0310171	SR667, Kietzke Ln, .1 mi N of Peckham Ln.	19,100	20,500*	24,000	24,000	26,000	26,000	24,900	24,100	23,000	22,000
0310172	Peckham Ln, 100' E of SR-430 (S Virginia St).	12,600	13,500	12,000	12,500*	12,500*	14,900	13,600	12,100	12,000	11,000
0310173	SR430, Carson-Reno Hw, 314' N of Peckham Ln.	30,000	30,500	32,000	32,000*	31,700*	32,000*	29,300	27,000	25,000	24,000
0310176	Plumas St, .5 Mi. N. of Manzanita	9,100	9,450	8,600	7,900	9,450	9,450	10,300	10,100	9,400	8,700
0310177	Plumas St, .1 mi N of Moana Ln.	16,300	16,800	16,000	16,900	18,000	18,500	18,600	16,800	18,000	17,000
0310178	SR430, Carson-Reno Hw, 300' S of Gentry Wy.	30,500	31,000	30,000	30,000*	29,100*	34,000	34,500	32,000	32,000*	30,000
0310185	SR653, E Plumb Ln, .1 mi E of SR-430 (S Virginia St) & 150' W of Locust St.	22,500	22,100	22,100*	23,400	22,400	24,900	26,000	24,000	24,000	24,000
0310188	Wells Av, .2 mi N of SR-430 (S Virginia St) & 50' S of Colorado St.	9,900	11,300	10,300	10,000	10,500	9,850	9,150	9,300	9,100	8,800
0310189	S Virginia St, 500' S of Vassar St.	20,000	21,300	20,000	20,400	20,400*	21,000	20,900	19,700	19,000	19,000
0310190	SR653, Plumb Ln, 705' W of SR-667 (Kietzke Ln).	27,700	27,100	27,100	28,300	28,300	29,800	31,500	31,500	31,000*	28,000
0310191	SR667, Kietzke Ln, 700' S of SR-653 (E Plumb Ln).	27,000	27,500	27,500*	25,700	26,700	27,200	27,000*	26,600*	26,000	25,000
0310192	SR653, E Plumb Ln, 590' E of SR-667 (Kietzke Ln).	31,800	31,800*	31,800*	30,500	31,100	33,000	33,500	33,500	33,000*	33,000
0310193	SR653, E Plumb Ln, 250' W of Terminal Wy.	17,500	17,500*	18,000	18,000*	18,000*	17,700	18,400	17,100	15,000	14,000

* Data Adjusted or Estimated

Annual Average Daily Traffic Count Stations

County Name WASHOE

Station	Route / Location	1999 AADT	2000 AADT	2001 AADT	2002 AADT	2003 AADT	2004 AADT	2005 AADT	2006 AADT	2007 AADT	2008 AADT
0310194	SR667, Kietzke Ln, 400' N of SR-653 (E Plumb Ln).	24,150	24,500	24,500*	24,800	25,000	26,400	26,000*	25,700*	25,000	24,000
0310196	Plumas St, .1 mile N of SR-653 (W Plumb Ln).				8,500	9,600	9,300	9,550	8,700	8,800	8,700
0310197	Plumb Ln, .1 mi E of Arlington Av & 100' W of Lander St.	18,600	19,100	18,000	18,800	18,700	20,000	20,600	18,900	18,000	18,000
0310203	Arlington Av, 250' S of SR-653 (W Plumb Ln).	7,950	8,600	9,100	9,400	9,550	9,800	10,300	10,100	9,300	8,700
0310204	Skyline Bl, 75' W of Sharon Wy.	3,800	4,550	4,400	4,300	5,200	4,450	4,200	4,000	4,500	3,900
0310205	Skyline Bl, 275' S of Cashill Bl.	3,300	3,950*	3,900	4,000	3,950	3,850	3,700	3,700	4,100	3,600
0310207	Arlington Av, 150' N of SR-653 (W Plumb Ln).			11,000	10,200	10,600	10,400	11,000	11,800	10,000	9,800
0310208	Plumb Ln, 300' E of Hunter Lake Dr.	14,400	14,800	15,000	15,200	16,600	16,200	16,100	16,100	15,000*	14,000
0310209	Plumb Ln, 150' W of Hunter Lake Dr.	9,300	9,400	9,300	9,550	10,500	10,600	10,300	10,100	9,600	8,700
0310210	SR667, Kietzke Ln, 0.15 mi S of Galletti Wy.	7,100	7,400	7,400	7,600	7,150	8,500	8,450	17,100	8,000*	6,800
0310211	Mayberry Dr, .9 mi E of the bridge over the Truckee River & .1 mi W of Fenno Rd.	3,150	3,050	3,050*	4,000	4,200	4,050	4,500	4,750	5,000	4,800*
0310213	SR647, 4th St, .2 mi W of Mayberry Dr.	5,900	5,900	6,600	6,700	7,000	7,000*	7,900	9,450	8,800	9,000*
0310214	SR647, 4th St, .4 mi E of Mayberry Dr.	4,750	4,600	4,600*	5,100	5,400	5,150	6,050	7,150	6,600	6,800*
0310215	Plumas St, 50' S of California Av.	8,750	8,650	8,600	8,450	8,450*	7,950	8,500	7,750	7,400	7,400
0310218	S Virginia St, 100' N of Stewart St.	18,500	19,000	17,000*	18,300	18,500	21,300	21,000*	20,300*	19,000	17,000
0310223	Wells Av, 70' S of Stewart St.	18,000	18,000*	18,000*	18,000*	17,700	17,700*	18,000*	17,600*	18,000	16,000
0310224	SR667, Kietzke Ln, 150' S of Mill St & 30' N of Stewart St.	26,850	28,000	28,000*	28,900	25,500	27,800	27,500	28,100	26,000	25,000
0310225	SR647, 4th St, .15 mi W of Stoker Av.	10,200	10,200*	10,200*	11,200	10,500	10,200	10,400	10,600	9,800	9,400
0310227	SR647, W 4th St, .35 mi E of Stoker Av	9,650	9,650*	9,650	9,450	9,900*	11,800	12,000*	12,500*	12,000*	13,000
0310231	W 2nd St, 200' E of Ralston St.	7,350	7,350*	6,400	6,400*	6,700*	8,000	8,000*	8,100*	5,600	4,800
0310232	W 2nd St, 200' W of SR-660 (Sierra St).	8,650	8,650*	8,500	8,500*	9,000	9,000*	9,000*	8,700*	5,900	5,500
0310233	N Sierra St, 75' S of SR-648 (W 2nd St).	8,500	8,500*	8,300	8,750	8,500	11,500	11,000*	11,100*	10,000*	10,000
0310236	N Virginia St, 300' N of SR-648 (W 2nd St).	13,500	13,900	13,900*	13,900*	13,900*	14,400	14,200	12,100	11,000*	12,000
0310237	E 2nd St, 150' W of Center St.	9,650	9,400	9,400*	8,200	8,200	8,200*	8,550	11,200	8,000	7,300
0310239	E 2nd St, East of Lake St and 30' W of 1st St.	7,600	7,350*	7,350*	7,850	7,850*	7,900*	7,600*	7,500*	8,100*	7,600

* Data Adjusted or Estimated

Annual Average Daily Traffic Count Stations

County Name WASHOE

Station	Route / Location	1999 AADT	2000 AADT	2001 AADT	2002 AADT	2003 AADT	2004 AADT	2005 AADT	2006 AADT	2007 AADT	2008 AADT
0310240	E 2nd St, 250' E of Nevinn St at the west end of the Truckee River Bridge.	5,250	4,750	5,100	5,100*	4,700	5,250	5,000*	4,500*	4,200*	3,800
0310242	Wells Av, 100' S of SR-648 (E 2nd St).	19,500	20,900	20,000	20,000*	20,200	20,200*	20,000*	20,700*	21,000	20,000
0310244	Kuenzli Ln, 25' E of Park St.	7,500	7,250*	7,250*	7,250*	6,400	5,750	5,600*	5,200*	4,700	4,500
0310245	Kuenzli Ln, 250' E of SR-663 (Wells Av).	6,000	5,800	5,800	5,650	6,150	6,350	6,150	5,000	4,500	4,300
0310249	E 2nd St, 300' W of SR-667 (Kietzke Ln).	16,000	14,500	14,000	15,000	15,000	16,100	16,200	17,600	18,000	16,000
0310250	SR667, Kietzke Ln, .2 mi S of SR-648 (E 2nd St).	20,700	20,000	19,000	20,700	18,200	21,100	21,000*	20,900*	21,000	20,000
0310251	SR648, E 2nd St, .1 mi E of SR-667 (Kietzke Ln).	17,300	16,900	16,900*	16,700	17,500	16,500	17,000*	16,700*	16,000	13,000
0310253	SR648, E 2nd St, .1 mi W of SR-650 (McCarran Bl).	13,600	13,500*	13,500*	15,900	12,200*	12,900	12,000*	12,600*	12,000	11,000
0310254	SR650, McCarran Bl, .1 mi N of SR-648 (Glendale Av).	32,000	32,000*	32,000*	32,900	36,000	37,000*	38,000	37,000	35,000	35,000
0310255	SR650, McCarran Bl, .1 mi S of SR-648 (Glendale Av).	21,400	21,400*	21,400*	22,900	26,200	27,000	28,000*	27,100*	26,000	24,000
0310256	East Greg St, E of McCarran Bl / 300' W of Spice Island.	19,700	22,000	22,000*	17,800	20,400	20,500*	22,900	20,700	20,000	16,000
0310257	SR650, McCarran Bl, .1 mi S of Gregg St.	25,700	25,700*	25,700*	25,800	28,900	29,800	31,000	31,500	31,000*	27,000
0310258	SR650, McCarran Bl, .1 mi S of Mill St.	20,900	20,900*	20,000	20,000*	24,900	27,600	27,500	26,700	24,000*	23,000
0310259	Keystone Av, .1 mi S of IR-80 & 100' N of 5th St.	33,500	31,500	31,500*	34,000	32,700*	33,000*	35,500	31,500	29,000	23,000
0310260	SR647, W 4th St, 295' E of SR-657 (Keystone Av).	13,300	12,900	12,900*	12,200	13,800	14,000*	14,000*	11,800*	11,000	11,000
0310262	Ralston St, 200' S of 3rd St on the side of RxR Tracks.			2,500	2,550	3,400	3,050	3,550	3,950	3,200	2,500
0310264	SR647, W 4th St, 130' E of Ralston St.	14,100*	14,200	14,200*	14,200*	16,000	16,000*	15,000	15,400	15,000	13,000
0310267	N Sierra St, 75' S of W 5th St.	11,400	11,700	11,700*	12,100	11,300	11,900	11,800	12,100	9,900	8,300
0310268	SR647, W 4th St, 60' E of Sierra St.	16,400	16,400*	16,400*	16,700*	15,700	16,000*	10,700	15,500	14,000	13,000
0310269	N Virginia St, 300' N of SR-647 (4th St).	10,500	10,400*	14,800	14,800*	13,800*	13,800*	14,000*	14,500*	13,000	11,000
0310270	SR647, E 4th St, 150' E of SR-430 (N Virginia St).	13,500	13,500*	13,500*	13,500*	13,900*	13,000*	12,000*	12,100*	11,000*	10,000
0310273	SR660, N Sierra St, 150' S of Imperial Wy.	9,200	9,500*	9,500*	9,100	9,100*	9,100*	9,100*	9,250*	11,000	11,000
0310274	SR647, E 4th St, 200' W of SR-663 (Wells Av).	13,300	13,300	13,300*	13,300*	13,700	12,900	14,000*	12,100*	11,000	11,000
0310279	SR663, Oddie Bl, 100' N of 6th St for S/B & 110' N of 6th St for N/B.	29,000	28,200	28,200*	29,300*	33,500	32,500	31,500	31,000	30,000	30,000

* Data Adjusted or Estimated

Annual Average Daily Traffic Count Stations

County Name WASHOE

Station	Route / Location	1999 AADT	2000 AADT	2001 AADT	2002 AADT	2003 AADT	2004 AADT	2005 AADT	2006 AADT	2007 AADT	2008 AADT
0310280	SR647, E 4th St, 150' W of Tacchino St.	14,000*	13,700	13,700*	13,700*	14,200	15,200	15,000*	13,800*	13,000	13,000
0310282	IR80, E/B off-ramp of the Fourth St Intch 'Exit 16' 400' W of ' Victorian Av '.	4,780	4,550	4,580	4,800	4,250	4,600	4,600	5,150	4,300	4,300
0310283	IR80, E/B on-ramp of the Fourth St Intch 'Exit 16' at IR-80.	2,800	2,650	2,700	2,900	2,800	2,800*	2,000	2,700	2,700	2,500
0310284	IR80, W/B off-ramp of the Fourth St Intch 'Exit 16' at IR-80.	2,800	2,650*	2,650*	2,850	2,850*	2,800*	2,000*	2,100*	2,300	2,200
0310285	IR80, W/B on-ramp of the Fourth St Intch 'Exit 16' .15 mi W of 'B' St.	4,200	4,000*	5,000	5,750	6,050	6,000*	6,900*	1,900*	1,900	1,800
0310288	Prater Wy, 100' E of SR-647 (Victorian Av).	12,000	10,900	10,000	10,800	11,500	11,500*	13,000*	12,100*	9,000	9,000
0310289	Prater Wy, 150' W of 22nd St.	13,900	13,900	14,000	14,900*	15,500	15,500*	18,000*	17,100*	15,000*	13,000
0310290	El Rancho Dr, 150' N of Prater Wy.	19,000	18,200	17,000	17,000*	17,000*	17,000*	22,000	22,000	19,000	18,000
0310293	IR80, W/B off-ramp of the Rock Bl Intch 'Exit 17'.	3,490	3,400	3,900	3,850	3,300	4,650	5,100*	3,350*	3,400	3,200
0310294	IR80, W/B on-ramp of the Rock Bl Intch 'Exit 17'.	8,330	8,220	8,800	8,600	6,400	6,850	8,200*	8,200*	8,300	8,000
0310295	IR80, E/B off-ramp of the Rock Bl Intch 'Exit 17'.	6,530	6,450	6,600	6,900	3,100	3,900	4,100	6,650	6,700*	6,100
0310296	IR80, E/B on-ramp of the Rock Bl Intch 'Exit 17'.	3,480	3,750	3,900	4,350	3,500	4,200	3,000*	3,050*	3,400	3,600
0310298	SR668, Rock Bl, 200' N of SR-648 (Glendale Av) & 50' S of Shaber Av.	25,900	25,500	25,000	25,400	27,600	27,600*	32,000*	25,200*	25,000	24,000
0310299	Victorian Av, 250' W of SR-668 (Rock Bl).	9,000	9,150	8,900	8,850	8,400*	8,400*	10,000	9,500	8,400	9,200
0310300	Victorian Av, 100' E of SR-668 (Rock Bl).	10,100	10,400	8,900	8,950	8,950*	9,000*	12,000	9,850	9,000*	7,300
0310304	IR80, W/B on-ramp of the Pyramid Intch 'Exit 18'.	11,130	10,905*	10,900*	10,800	11,100	10,600	10,000*	8,050*	12,000	11,000
0310306	IR80, E/B off-ramp of the Pyramid Intch 'Exit 18'	11,000	11,545*	11,300	11,400	10,700	10,200	9,400	7,800	13,000	13,000
0310310	IR80, E/B off-ramp of the E McCarran Intch 'Exit 19'.	11,580	11,935	12,100	11,800	11,900*	12,650*	12,000*	9,750*	11,000	11,000
0310311	IR80, W/B on-ramp of the E McCarran Intch 'Exit 19'.	8,810	7,975	8,600	7,700	7,850	7,750	8,000*	9,800*	8,500	8,500
0310312	SR647, Victorian Av, 250' W of Stanford Wy & 50' E of First St.	7,600	7,350	6,900	7,150	7,400	7,500	7,950	7,400	6,700	6,700
0310314	Prater Wy, 150' E of SR-650 (McCarran Bl).	21,200	21,200*	20,000	19,600	21,000*	21,400	22,500	22,400	21,000	19,000
0310316	SR650, McCarran Bl, 150' W of York Wy.	17,200	16,500	17,000	17,900	19,700	19,500	20,200	20,800	20,000*	20,000
0310317	SR667, Kietzke Ln, 1000' N. of Galletti.	15,500	15,200	15,000	16,300	15,400	15,000*	15,000*	18,000*	17,000	16,000

* Data Adjusted or Estimated

Annual Average Daily Traffic Count Stations

County Name WASHOE

Station	Route / Location	1999 AADT	2000 AADT	2001 AADT	2002 AADT	2003 AADT	2004 AADT	2005 AADT	2006 AADT	2007 AADT	2008 AADT
0310318	SR663, Wells Av, 200' N of Sadlier Wy.	11,800	11,600	10,000	11,000	12,900	13,000	13,000*	13,000*	13,000	11,000
0310319	Sutro St, 418' N of Oddie Bl.	16,400	15,700	15,000	15,000*	16,000*	17,200	18,700	17,800	17,000	15,000
0310321	SR663, Oddie Bl, 250' W of the S/B off-ramp to US-395.	15,900	17,000	15,000	16,500	18,000	17,100	15,000*	17,100*	15,000	15,000
0310322	US395, S/B off-ramp of the Oddie Bl Intch 'Exit 69'	2,400	2,400	2,400*	2,700	2,650	2,650*	2,800*	2,750*	2,900	3,000
0310323	US395, S/B loop on-ramp of the Oddie Bl Intch 'Exit 69'.	6,450	6,450*	6,450*	5,650	6,150	7,950		5,800	6,300	6,400
0310324	US395, N/B on-ramp of the Oddie Bl Intch 'Exit 69' .1 mi N of Oddie Bl.	2,600	2,150	2,670	2,800	2,800*	2,800*	2,900*	2,900*	3,200	3,400
0310325	US395, N/B off-ramp of the Oddie Bl Intch 'Exit 69' 200' N of US-395.	8,770	8,000	7,800	7,930*	8,800	9,050	9,000*	5,950*	6,800	7,000
0310328	SR663, Oddie Bl, .1 mi W of Silverada Bl.	27,500	27,100	26,000	26,500	29,000	31,000	28,000*	24,800*	26,000	25,000
0310329	SR663, Oddie Bl, 240' E of Mall Dr.	20,400	19,900	20,000	20,000*	23,500*	24,000*	21,000	19,800	19,000*	18,000
0310331	SR663, Oddie Bl, .1 mi E of El Rancho Dr.	18,600	18,200*	18,200*	17,400	20,900	21,700	20,000	19,100	19,000*	18,000
0310334	SR445, 210' N of E St.	17,900	18,700	19,000	20,300	20,100	20,400	18,000	23,500	24,000	23,000
0310336	SR445, Pyramid Wy, 100' S of 'J' St.	21,700	23,000	23,000*	23,000*	25,800	25,300	23,000	30,500	31,000*	28,000
0310337	SR445, 250' S of Roberta Wy.	17,800	16,600	18,000	17,700*	19,300	22,700	24,900	27,000	29,000*	25,000
0310338	SR445, Pyramid Wy, 220' N of Emerson Wy.	23,500	26,000	26,000	27,400	27,400	32,500	33,000	36,500	40,000	42,000
0310340	SR445, Pyramid Hw, .8 mi N of Queens Wy.	22,700	23,400	24,300	25,700	25,700*	28,800	35,000	39,000	44,000	44,000
0310341	SR880, Wedekind Rd, .15 mi W of SR-445 (Pyramid Wy).	1,280	1,280*	1,200	1,200	1,200	1,600	1,800	2,500	2,700	2,500
0310344	SR443, Clear Acre Ln, 420' S of El Rancho Dr.	23,300	22,500	22,000	23,700	24,300	23,300	22,000*	20,200*	20,000*	23,000
0310345	SR443, Sun Valley Dr, .1 mi N of El Rancho Dr.	33,600	32,500	32,700	35,200*	33,500	33,500	33,500	33,000	33,000	32,000
0310346	SR443, Sun Valley Dr, 405' S of 7th Av.	17,500	17,700*	16,000	17,100	18,100	16,700	17,900	17,500	18,000	17,000
0310348	SR445, Pyramid Rd, 1.2 mi S of SR-446 to Nixon & .1 mi N of mp-31.	1,050	1,050*	1,050*	930	930*	1,300	1,150	890	1,000	900
0310349	SR446, .4 mi E of SR-445 (Pyramid Rd).	460	520	540	640	640*	810	740	600	620	490
0310350	SR445, Sutcliffe Rd, 1.1 mi N of SR-446 to Nixon.	860	1,120	1,100	1,000	1,000*	1,100	970	630	890	770
0310351	SR445, Sutcliffe Rd, .2 mi N of mp 36.	560	370	460	390	390*	560	540	400	500	410

* Data Adjusted or Estimated

Annual Average Daily Traffic Count Stations

County Name WASHOE

Station	Route / Location	1999 AADT	2000 AADT	2001 AADT	2002 AADT	2003 AADT	2004 AADT	2005 AADT	2006 AADT	2007 AADT	2008 AADT
0310352	SR447, Nixon Rd, 8.7 mi N of Freemont St in Nixon & .4 mi S of mp 25.	670	520	530	690	690*	700*	760	660	630	520
0310353	SR447, Nixon Rd, .2 mi N of SR-446 to Sutcliffe.	1,300	1,250	1,250	1,550	1,600	1,650	1,650	1,500	1,300	1,100
0310355	SR447, Gerlach Rd, 1.1 mi N of SR-427 in Wadsworth.	1,100	1,400	1,200	1,600	1,650	1,800	1,700	1,450	1,800	1,400
0310356	US395, btwn the Oddie Bl Intch 'Exit 69' and the McCarran Bl Intch 'Exit 70'	80,980	82,050*	83,985*	88,100*	90,600*	91,000*	92,000*	92,000	93,000*	94,000
0310357	US395, S/B on-ramp of the Parr Bl Intch 'Exit 72' .2 mi S of the cross traffic rd.	4,460	3,850*	3,700	4,400	4,850	5,150	5,800*	5,300*	5,700	5,800
0310358	US395, N/B off-ramp of the Parr Bl Intch 'Exit 72' at the W end of guardrail.	4,980	4,210*	4,200	4,350	4,680	5,350	6,000*	4,550*	5,000	6,200
0310359	Dandini Bl, 219' E of the N/B ramps of the Parr Intch 'Exit 72'.	6,600	6,600*	6,000	6,800	7,050	7,100*	9,600	8,650	9,000*	8,700
0310360	US395, N/B on-ramp of the Parr Bl Intch 'Exit 72' 300' N of the cross traffic rd.	1,000	1,000	1,140	1,200	1,250	1,550	1,800	2,150	1,600	1,600
0310361	US395, S/B off-ramp of the Parr Bl Intch 'Exit 72' .2 mi N of cross traffic rd.	1,030	900	1,140	1,200	1,300	1,650	1,800	1,800	1,600	1,700
0310362	Parr Bl, 100' W of the S/B ramps of the Parr Bl Intch 'Exit 72'.	9,700	9,000	8,700	8,700*	8,500	10,300	12,300	11,600	13,000	13,000
0310364	US395, S/B off-ramp of the Panther Valley Intch 'Exit 72 A' .2 mi W of the N/B US-395.	4,710	4,400	4,600	5,050	5,050*	6,400	7,200	7,100	6,200	5,600
0310365	US395, S/B on-ramp of the Panther Valley Intch 'Exit 72A' .2 mi W of US-395.	1,770	1,720*	1,800	1,850	1,850*	1,850	1,650	1,950	2,200	2,000
0310366	US395, N/B off-ramp of the Panther Valley Intch 'Exit 72A' 300' W of the US-395 overpass.	1,700	1,600	1,780	1,850	1,800	1,800	1,650	1,900	2,100	2,100
0310367	US395, N/B on-ramp of the Panther Valley Intch 'Exit 72A' 300' W of the US-395 overpass.	4,750	4,440*	5,830	5,930*	6,300	6,950	7,900	8,500	7,100	6,200
0310368	SR431, Mt Rose Hw, .1 mi E of Joy Lake Rd.	6,300	6,300	6,500	6,800*	7,000*	8,150	8,200	9,350	8,000*	8,400
0310369	SR431, Mt Rose Hw, .1 mi E of New Sky Tavern Ski Area.	5,950	5,950	5,700	5,800	6,000*	5,700	5,850	6,350	5,500*	6,500
0310370	SR878, .3 mi E of Mt Rose Hw. (road to Mt. Rose, slide bowl)	80	90	90	80	80	100	80	130	80	70

* Data Adjusted or Estimated

Annual Average Daily Traffic Count Stations

County Name WASHOE

Station	Route / Location	1999 AADT	2000 AADT	2001 AADT	2002 AADT	2003 AADT	2004 AADT	2005 AADT	2006 AADT	2007 AADT	2008 AADT
0310372	SR431, Mt Rose Hw, 100' E of SR-28 (Tahoe Bl).	5,900	5,850	5,600	5,300	5,650	5,450	5,000*	5,050*	5,400	5,400
0310373	SR28, North Shore Rd, .1 mi E of SR-431 (Mt Rose Hw).	12,200	11,800	11,800*	12,100	13,100	12,000	10,900	9,700	12,000	11,000
0310374	SR28, North Shore Rd, 450' W of SR-431 (Mt Rose Hw).	12,100	12,100	12,000	11,800*	14,000	12,300	11,500	10,500	13,000	11,000
0310375	IR80, W/B on-ramp of Kietzke Ln to US-395 north and southbound								3,100	2,600	2,500
0310379	SR28, North Shore Rd, 450' E of Village Bl.	11,900	11,900	12,000	12,100	12,700	11,800	10,900	11,100	12,000	11,000*
0310380	SR28, North Shore Rd, .2 mi W of the E end of Lakeshore Bl.	6,200	5,800	6,200	5,750*	5,950	5,750	5,050	5,050	6,200	5,600
0310381	Lakeshore Bl, .1 mi W of SR-28 (Tahoe Bl).	1,850	1,850	1,700	1,560*	1,500	1,700	1,800	2,300	1,800	1,700
0310382	SR28, North Shore Rd, 200' E of the E end of Lakeshore Bl.	7,300	6,700	7,300	6,600	6,800*	6,950	6,250	5,900	7,700	7,000
0310385	County Rd to Vya, 1.4 mi N of SR-447.		120	150	150*	150*	150*	250	380	270	190
0310388	SR447, Gerlach Rd, .1 mi N of Flanigan Rd.	220	180	180	300	230	350	350	450	360	210
0310401	IR80, .8 mi W of the Garson Rd Intch 'Exit 4'.	28,050	29,060*	29,260	30,030	29,100	30,000	28,900	29,100	32,000	28,000
0310402	US395, .5 mi S of the Bellevue Rd 'Exit 46'.	28,860	28,825	29,380	30,600*	31,000	32,000*	32,000	30,500	31,000	29,000
0310404	SR429, Bowers Rd, .2 mi S of US-395.	1,600	1,700	1,300	1,450	1,150	1,650	1,400	1,600	1,600	1,300
0310409	US395, N/B off-ramp of the McCarran Intch 'Exit 70' 500' N of the N/B lanes.	18,500	18,400*	18,000	18,500*	19,600	18,800	21,000*	20,000*	11,000	11,000
0310410	US395, S/B on-ramp of the McCarran Bl Intch 'Exit 70'.	18,500	18,400	18,000	21,000	20,500	20,500*	21,000*	20,000*	11,000	12,000
0310412	US395, N/B on-ramp of the McCarran Intch 'Exit 70' 300' N of McCarran Bl.	5,000	5,000*	6,600	6,700	7,300	7,300*	8,000*	7,700*	5,900	6,000
0310414	SR650, McCarran Bl, .1 mi E of US-395.	32,000	31,700	31,700*	31,700	39,700	39,700*	41,000*	38,500*	39,000	39,000
0310416	SR651, N McCarran Bl, .1 mi W of Clear Acre Ln East of Hug High School.	24,700	22,200	22,200*	22,200*	25,100	23,000	24,500	22,100	23,000	23,000
0310417	SR430, Carson-Reno Hw, .2 mi N of Panther Valley & Virginia St.	12,930	13,800	13,000	13,500	14,300	15,800	18,900	17,600	17,000	15,000
0310418	US395, .4 mi N of the N/B on-ramp of the Parr Intch 'Exit 71'.	46,620	49,140	51,435*	54,500*	56,900*	56,500	62,000	60,500	65,000	62,000

* Data Adjusted or Estimated

Annual Average Daily Traffic Count Stations

County Name WASHOE

Station	Route / Location	1999 AADT	2000 AADT	2001 AADT	2002 AADT	2003 AADT	2004 AADT	2005 AADT	2006 AADT	2007 AADT	2008 AADT
0310419	US395, N/B off-ramp of the Bellevue Intch 'Exit 46' North of N/B US-395.	200	180	180	190	220	260	190	200	190	180
0310420	US395, N/B on-ramp of the Bellevue Intch 'Exit 46' 300' S of cross traffic rd.	220	190	170	210	210	240	210	220	210	190
0310423	US395, S/B off-ramp of the Bellevue Intch 'Exit 46'	170	150	150	160	210	210	200	200	190	180
0310425	US395, S/B on-ramp of the Bellevue Intch 'Exit 46'	150	130	130*	140	180	250	150	150	140	140
0310426	SR447, Gerlach Rd, 200' S of the RxR crossing .1 mi E of Gerlach.	730	600	550	760	630	760	570	710	700	550
0310427	SR663, Oddie Bl, 275' E of 12th St.	9,800	9,600*	9,900	9,600	11,100	11,400	11,000*	11,600*	11,000	10,000
0310428	IR80, E/B on-ramp of the Keystone Av Intch 'Exit 12'	18,200	17,900*	17,000	17,410	17,500	17,300	15,400	16,000	16,000	15,000
0310430	IR80, W/B off-ramp of the Keystone Av Intch 'Exit 12'	17,000	16,730*	16,000	17,000	16,200	16,100	14,200	14,800	14,000	14,000
0310431	IR80, .5 miles W of the Keystone Av Intch 'Exit 12'.	59,290	64,250	64,820*	67,050	67,000*	71,500*	69,000*	76,000*	73,000	72,000
0310432	IR80, E of the Keystone Ave Intch 'Exit 12'.	88,040	92,180	91,320*	94,460	94,000	97,000	91,000*	99,500*	97,000	94,000
0310433	IR80, E/B off-ramp of the Virginia St Intch 'Exit 13'	5,670	6,580	6,000*	6,000	6,000*	6,900	6,400*	5,850*	6,100	5,600
0310434	IR80, E/B on-ramp of the Virginia St Intch 'Exit 13'	15,620	16,855	16,500	15,900	16,000*	17,200	16,000	15,400	15,000	15,000
0310435	IR80, W/B off-ramp of the Virginia St Intch 'Exit 13'	15,910	15,585	16,000	15,100	14,800*	15,000	14,000*	15,100*	14,000	14,000
0310436	IR80, W/B on-ramp of the Virginia St Intch 'Exit 13'	5,810	6,450	6,390	6,255	6,000*	7,300	6,050	5,850	5,900	5,400
0310438	University Terrace, 380' E of Washington St.	3,950	4,500	4,500	3,850	3,950	3,750	4,200	4,300	4,200	4,500
0310439	IR80, E of the Virginia St Intch 'Exit 13'.	108,090	109,760*	111,430	113,205*	112,400*	114,000*	109,000*	118,000*	115,000*	109,000
0310440	IR80, E/B off-ramp of the Wells Av Intch 'Exit 14'.	5,470	5,860	5,800*	6,100	6,400	7,900*	7,300	6,300	5,700	6,300
0310441	IR80, E/B on-ramp of the Wells Av Intch 'Exit 14'	8,820	9,200	9,000*	9,300	9,400	9,900	9,600	9,600	9,000	9,600
0310443	IR80, W/B off-ramp of the Wells Av Intch 'Exit 14'	8,940	9,200	9,000	9,250	9,350	9,900*	9,750	8,850	8,700	9,000
0310444	IR80, W/B on-ramp of the Wells Av Intch 'Exit 14'	5,910	5,770	5,800	6,450	6,700	7,900	7,600	7,200	5,900	6,300
0310445	SR663, Wells Av, 150' N of the W/B ramps of the Wells Av Intch 'Exit 14'.	19,000	19,100	19,000*	16,300	22,300*	19,300	19,000*	19,300*	19,000	18,000
0310447	IR80, W/B off-ramp to S/B US-395 at 'Exit 15'.	7,460	8,000*	9,600	10,300	10,200	10,200*	10,000*	8,850*	22,000	9,200
0310448	IR80, E/B off-ramp to S/B 395 'Exit 68'.	20,300	24,850	24,000	25,000	26,100	26,100*	22,000*	23,000*	23,000	22,000
0310450	IR80, W/B on-ramp from N/B US-395 'Exit 68'.	21,500	22,500	22,000	23,500	23,100	23,100*	21,000*	18,600*	23,000	22,000

* Data Adjusted or Estimated

Annual Average Daily Traffic Count Stations

County Name WASHOE

Station	Route / Location	1999 AADT	2000 AADT	2001 AADT	2002 AADT	2003 AADT	2004 AADT	2005 AADT	2006 AADT	2007 AADT	2008 AADT
0310451	IR80, E/B on-ramp from US-395 N/B 'Exit 68'.	13,500	18,650	19,000	19,800	18,300*	18,200*	17,000*	20,900*	20,000	19,000
0310453	IR80, W/B off-ramp to S/B US-395 at 'Exit 15'.	17,760	18,020*	19,000	20,010	20,000*	20,000*	17,000*	24,100*	22,000	21,000
0310454	IR80, W/B off-ramp to N/B 395 'Exit 15'.	8,850	8,400*	8,400	9,350	8,250	8,250*	8,000*	8,950*	9,900	9,800
0310456	IR80, E/B on-ramp from S/B 395 'Exit 68'.	8,700	8,650	8,650*	8,900	8,900*	8,900*	7,000*	9,150*	10,000	9,600
0310457	IR80, W/B on-ramp from S/B 395 'Exit 68'.	7,800	8,100	8,355*	9,400	9,400*	9,400*	9,000*	7,850*	9,500	9,900
0310458	IR80, 200' E of the E/B on-ramp of US-395 'Exit 15'.	106,220	106,800*	108,925*	109,060*	105,100*	104,500*	100,000*	103,000*	109,000	106,000*
0310459	US395, N/B on-ramp of the Glendale Av Intch 'Exit 67' 50' E of the N/B IR-580.	4,850	5,750	5,500	5,450	6,050	6,050	5,900	5,000	5,300	5,100
0310460	US395, S/B off-ramp of the Glendale Av Intch 'Exit 67'.	6,000	6,700	6,300	6,155	6,650	6,650	6,850	5,450	6,000	6,000
0310461	IR580, N of the Glendale Av Intch 'Exit 67' .2 mi N of Glendale Av.	133,750	145,120*	144,290*	148,735*	153,100*	153,000*	146,000*	150,000*	159,000	145,000
0310462	US395, 200' N of the IR-80 Intch 'Exit 68'	93,500	94,250*	95,295*	98,380*	101,900*	102,500*	103,000*	98,500*	95,000	99,000
0310464	SR651, N McCarran Bl, .1 mi E of N Virginia St.	17,800	17,500	17,500*	17,800*	17,800*	19,700	21,100	19,300	20,000	19,000
0310466	SR650, N McCarran Bl, 250' W of Probasco Wy.	17,800	17,600	17,600*	19,600	22,100	22,000	21,600	20,000	18,000	16,000
0310467	SR650, McCarran Bl, 300' E of SR-445 (Pyramid Wy).	20,000	20,100	21,000	21,500	24,900	23,800	24,800	21,400	19,000	17,000
0310468	US395, btwn McCarran Intch 'Exit 70' & Parr Intch 'Exit 71'	54,030	55,300	57,585	60,850	63,800*	64,500*	65,000*	67,500*	73,000	69,000
0310469	IR80, W/B loop on-ramp of the E McCarran Av Intch 'Exit 19'	3,450	3,450	3,400	3,400	3,450*	3,400	3,500*	3,550*	3,800	3,400
0310470	US395, N/B off-ramp of the Red Rock Intch 'Exit 78' .1 mi S of the cross traffic rd.	3,455	3,600	3,800	3,900*	4,200	4,400	4,600	4,650	5,000*	4,700
0310472	Silver Lake Rd, Red Rock Intch 'Exit 78' 450' S of the Red Rock Rd.	2,900	3,150	3,300	3,200	3,200*	4,600	4,400	4,450	4,400	4,300
0310473	Red Rock Rd, .1 mi E of Moya Bl.	4,150	4,100	4,100*	4,100*	4,250	4,600	4,500	4,350	4,500	4,200
0310474	US395, N/B on-ramp of the Red Rock Intch 'Exit 78'.	595	600*	650	790	920	1,050	1,050	930	990	920
0310476	US395, S/B off-ramp of the Red Rock Intch 'Exit 78' .1 mi N of the cross traffic rd.	600	600	720	700	730	860	880	830	900	810
0310477	US395, S/B on-ramp of the Red Rock Intch 'Exit 78'.	3,437	3,500	3,730	3,800	4,100	4,250	4,450	4,500	4,900	4,600

* Data Adjusted or Estimated

Annual Average Daily Traffic Count Stations

County Name WASHOE

Station	Route / Location	1999 AADT	2000 AADT	2001 AADT	2002 AADT	2003 AADT	2004 AADT	2005 AADT	2006 AADT	2007 AADT	2008 AADT
0310480	FRWA23, 100' S of the cross traffic rd of the Red Rock Rd Intch 'Exit 78'.	520*	530	630	630*	700	780	930	990	1,000	880
0310481	US395, 1.14 mi N of the Red Rock Intch	15,473	15,600	17,200*	18,030*	18,800	21,300	21,000	19,000	22,000	20,000
0310485	W 7th St, 50' W of Wyoming Av.	8,400	9,350	9,350*	9,600	9,900	10,100	10,500	10,500	10,000*	9,900
0310487	W 7th St, 300' W of Keystone Av.	13,000	13,000*	12,000	13,100	13,500	13,600	13,500	14,100	14,000	14,000
0310488	W 5th St, 200' W of Vine St.	8,800	8,650	7,800	8,850	9,150	10,600	8,150	7,850	7,400	7,200
0310490	W 6th St, 150' W of SR-430 (N Virginia St).	11,700	11,000	11,000*	11,700	10,400	10,400	8,000	9,200	9,500	9,200
0310491	E 6th St, 75' E of SR-430 (N Virginia St).	8,600*	8,500	7,600	7,600	9,450	9,500*	7,600*	8,750*	8,900*	8,500*
0310492	E 6th St, 200' W of SR-663 (S Wells Av).	9,150	9,150*	8,900	8,650	8,450	8,450	9,800	8,650	8,200	7,500
0310493	E 6th St, btwn Morrill Av & Spokane St.	9,400	9,400	10,000	10,000*	8,300	9,100	9,350	8,050	8,300	7,300
0310494	E 6th St, .15 mi E of Sutro St btwn Toano St & Montello St.	5,000	4,400	3,600	3,250	3,250*	3,300*	3,400*	6,100*	4,200	4,200
0310495	Prater Wy, btwn 18th St & 19th St.	12,600	12,000	12,000	12,400	13,600*	14,200	16,000*	16,100*	13,000	12,000
0310496	Prater Wy, btwn SR-668 (Rock Bl) & 16th St.	11,900	12,700	12,200*	11,900	12,800	13,100	15,000*	15,100*	14,000	13,000
0310497	Prater Wy, 100' E of SR-445 (Pyramid Wy).	17,300	17,400	17,400*	17,200	18,800	18,800*	20,200	18,600	18,000*	16,000
0310500	SR646, E Prater Wy, 150' W of SR-650 (N McCarran Bl).	21,800	21,000	21,000	20,100*	22,300	22,000*	24,000	23,200	22,000	19,000
0310504	Mayberry Dr, 500' W of Hunter Lake Dr.	9,550	8,550*	8,700	10,400	11,100	11,700	11,400	11,100	11,000	11,000
0310508	California Av, 300' W of Arlington Av.	12,500	12,500*	12,500*	11,400	12,200	12,500	14,000*	16,500*	12,000	13,000
0310509	W Liberty St, 100' E of Arlington Av.	5,400	5,800	6,650	6,650*	5,900	5,450	7,200	6,650	5,300	5,800
0310511	E Liberty St, 175' E of S Center St.	10,600	10,500	10,500*	10,500*	11,200	12,900	13,000*	11,100*	12,000	11,000
0310513	Ryland St, 100' W of Locust St.	11,100	11,200	10,500	11,100*	11,000	11,400	10,900	9,700	11,000	10,000
0310515	Mill St, .1 mi. E. of Ryland St.						23,400	23,500	19,600	20,000	19,000
0310516	Mill St, 250' E of Kietzke Ln.	26,400	26,500	26,500*	26,500*	27,500	26,300	27,800	24,800	23,000	23,000
0310517	SR650, McCarran Bl, .2 mi S of SR-646 (E Prater Wy).	28,000	26,800	26,000	28,700	31,000	30,500	32,000	31,500	30,000	28,000
0310518	Vassar St, 50' E of SR-430 (S Virginia St).	3,350	3,450	3,400	3,100	2,950	3,500	4,850	4,000	3,300	2,900
0310520	Vassar St, 150' E of Kirman Av.	6,050	6,550	6,550*	6,300	6,700	6,400	6,950	6,500	6,500	5,900
0310522	Vassar St, 300' E of SR-667 (Kietzke Ln).	11,600	12,100	12,000	11,800	11,800	11,800*	12,800	12,600	12,000	11,000

* Data Adjusted or Estimated

Annual Average Daily Traffic Count Stations

County Name WASHOE

Station	Route / Location	1999 AADT	2000 AADT	2001 AADT	2002 AADT	2003 AADT	2004 AADT	2005 AADT	2006 AADT	2007 AADT	2008 AADT
0310523	Vassar St, 250' W of Terminal Wy.	7,500	7,600	8,100	8,100*	7,750	7,800*	8,350	8,550	8,000*	7,200
0310525	W Moana Ln, 50' E of Skyline Bl.	3,650	3,650*	4,300	4,850	4,300	4,400	4,200	4,200	4,400	4,200
0310527	E Moana Ln, 450' W of SR-667 (Kietzke Ln).	24,200	24,000	25,000	25,000*	24,800*	25,700	27,000*	33,500*	28,000	28,000
0310528	Neil Rd, 238' S of Mauldin Ln.	14,600	16,400	16,400*	15,000	14,900	14,700	14,100	12,700	9,100	8,000
0310529	Neil Rd, 200' S of E Peckham Ln.	5,650	6,150	5,700	6,900	7,100	7,000*	6,800	6,050	5,300	5,100
0310534	Hunter Lake Dr, 100' S of Mayberry Dr.	9,700	9,700*	9,100	9,700	9,450	9,900	8,550	8,650	8,000*	8,800
0310535	Keystone Av, 100' S of Jones St.	15,600	14,500*	13,500	13,600	13,500	14,000*	13,400	16,000	12,000	14,000
0310537	Keystone Av, 300' S of SR-647 (W 4th St).	25,500	24,000	24,000	21,900	25,000	25,000*	24,900	26,100	22,000	24,000
0310538	Keystone Av, 120' S of 7th St.	29,500	30,000	30,000*	30,000*	30,000*	30,000*	32,000*	28,000*	28,000*	26,000
0310539	Keystone Av, 200' N of W 7th St.	15,500	17,200	16,000	16,500	16,500*	16,200	17,100	16,600	15,000	17,000
0310541	Keystone Av, 300' N of Coleman Dr.	4,250*	4,250	3,900	3,900*	4,100	4,250	4,300	4,150	3,400	3,800
0310543	Arlington Av, 25' N of Marsh Av.	11,800	12,300	12,000	12,100	12,500	13,200	14,000	15,100	12,000	12,000
0310544	Arlington Av, 125' N of W Liberty St.	13,600	13,400	14,000	15,300	14,200	13,800	13,000*	9,700*	13,000	12,000
0310546	Arlington Av, 100' N of SR-648 (W 2nd St).	10,400	10,800	10,800*	12,000	11,000	12,800	12,000*	10,000*	9,800	9,600
0310547	US395, N/B off-ramp of the Cold Springs Valley Intch 'Exit 80'.	2,500	2,600	3,350	3,400	3,550	3,800	4,000	3,850	4,000	3,800
0310548	Cold Springs Valley Rd, 325' E of the N/B ramps of the Cold Springs Valley Intch 'Exit 80'.		5,000	5,000	6,500	6,500	7,150	7,300	7,050	7,300	6,900
0310549	US395, S/B on-ramp of the Cold Springs Valley Intch 'Exit 80' .25 mi S of the cross rd.	2,500	2,550	3,280	3,300	3,400	3,700	4,000	3,600	3,700	3,500
0310555	S Center St, 100' S of E Liberty St.	4,400	4,750*	4,750*	4,750*	4,700	4,350	3,950	3,150	3,500	3,400
0310556	S Center St, 100' N of E Liberty St.	5,650	6,100	5,700	5,700*	6,100	5,800	5,300*	4,200*	5,600	5,700
0310557	S Center St, 100' N of First St.	9,150	9,650*	10,700	10,500	10,500*	11,000*	10,000*	7,600*	9,400	9,500
0310558	S Center St, 200' N of SR-648 (E 2nd St).	11,100	11,700	11,000	11,100	11,400	11,400*	12,000*	8,450*	10,000*	10,000
0310560	N Center St, 100' N of E 6th St.	9,200	9,550	9,800	9,800*	9,600	8,650	8,950	6,150	9,200	9,200
0310564	Locust St, 110' N of SR-653 (E Plumb Ln).	5,550	5,550*	5,000	4,900	4,900*	4,700	5,300*	4,050*	3,900	4,800
0310567	Locust St, 300' S of Ryland St.	2,400	2,500*	2,600	2,700	2,700*	2,900	3,200*	2,650*	2,700	2,300
0310568	Locust St, 25' N of Ryland St.	1,300	1,200	1,300	1,300*	1,100	1,400	1,550	1,050	940	880
0310572	Kirman Av, 100' S of Vassar St.	2,650	2,850*	2,500	2,900	2,900*	2,900*	3,300	3,000	2,800	2,200

* Data Adjusted or Estimated

Annual Average Daily Traffic Count Stations

County Name WASHOE

Station	Route / Location	1999 AADT	2000 AADT	2001 AADT	2002 AADT	2003 AADT	2004 AADT	2005 AADT	2006 AADT	2007 AADT	2008 AADT
0310574	Kirman Av, 125' S of Ryland St.	2,550	3,150	3,150*	3,450	3,250	2,800	3,500	3,450	3,400	3,200
0310575	Kirman Av, 75' N of Willow St.	4,300	4,200	4,900	4,900*	5,050	5,100*	5,800*	5,350*	5,100	4,800
0310577	Kirman Av, 100' N of SR-648 (E 2nd St).	8,250	8,250	11,000	9,800	9,800*	9,800*	11,000*	11,300*	11,000	9,400
0310578	Coleman Dr, 525' N of Keystone Av						2,700	2,700	2,700	2,400	2,500
0310579	Sutro St, 313' S of E 9th St.	13,000	12,300	12,000	12,800	13,500	12,900	13,800	12,500	12,000	11,000
0310581	Sutro St, 150' N of Wedekind Rd.	11,000	11,100	9,600	10,300	11,100	11,500	13,400	11,800	11,000	10,000
0310582	Sutro St, 300' S of SR-651 (N McCarran Bl).	8,200	8,300*	7,100	7,600	8,150	8,400	10,000	8,200	8,400	7,500
0310583	SR667, Kietzke Ln, 300' S of Gentry Wy.	28,200	29,700*	28,000	28,000*	27,000	30,500	30,000*	28,800*	28,000*	27,000
0310584	S Rock Bl, 400' N of Mill St South of the Truckee River Bridge.	11,000	11,500	11,000	11,200	11,200*	11,300	11,800	11,000	11,000	11,000
0310585	S Rock Bl, 150' S of Freeport Bl.	19,000	20,400	20,400*	20,400*	18,000	19,000	21,700	21,800	19,000	18,000
0310586	Rock Bl, 75' N of 'D' St.	16,400	16,500	16,500*	14,700	14,000*	16,500	21,700	20,100	16,000	15,000
0310587	Probasco Wy, 60' N of 'J' St.	3,050	2,800	2,700	2,700	2,950	2,950	2,950	3,000	2,800	3,000
0310588	Probasco Wy, 125' N of Quail St.	2,650	2,600	2,300	2,500	2,650	2,850	2,550	2,650	2,600	2,600
0310589	Probasco Wy, btwn Gault Wy & N McCarran Bl.	2,350	2,250	2,000	2,100	2,100*	2,450	2,250	2,250	2,200	2,200
0310590	Arrow Creek Pk, 270' W. of SR-430 (S Virginia St).	8,900	12,700	14,000	15,000	17,500	19,100	18,700	18,900	18,000	18,000
0310591	Zolezzi Ln, 200' W. of Oak Glen Rd.	5,500	5,500*	5,900*	6,300*	7,300*	4,700	4,100	4,100	3,900	3,900
0310593	SR668, S Rock Bl, .2 mi S of Mill St.	16,000	17,100	17,000	16,600*	16,100	16,000*	17,900	17,900	17,000	16,000
0310594	Mill St, .3 mi W of SR-668 (S Rock Bl).	18,800	16,700	18,000	18,800	19,800	20,300	20,500	19,100	18,000	18,000
0310595	Mill St, 300' W. of N. Edison.	10,900	10,000	10,000	10,500	11,800	12,000	11,800	10,200	10,000	9,200
0310596	SR648, Glendale Av, 100' E of the E entrance to the Hilton.	20,300	19,500*	19,500*	19,500*	21,200	21,200*	19,700	16,600	16,000	15,000
0310597	Eastlake Bl, .2 mile S of the Jumbo Grade Rd.	2,100	2,150	2,100	2,150	1,800	1,800*	1,750	1,800	1,700	1,600
0310598	Eastlake Bl, 200' N of Coyote Dr.	3,250	3,150	3,100	3,150	3,100	3,150	3,150	3,300	3,100	2,900
0310599	El Rancho Dr, 100' SE of Clinton Ct.	11,900	11,900	11,000	11,100	12,300	14,500	17,500	15,300	15,000	14,000
0310600	SR443, Sun Valley Dr, .1 mi N of Gepford Pk.	25,500	25,800	25,000	27,800*	27,100	27,500	26,800	26,000	26,000	26,000
0310602	SR427, Wadsworth Rd, .2 mi E of the Truckee River.	2,300	2,150	2,150*	2,150*	2,400	2,350	2,400	2,350	2,400	2,200

* Data Adjusted or Estimated

Annual Average Daily Traffic Count Stations

County Name WASHOE

Station	Route / Location	1999 AADT	2000 AADT	2001 AADT	2002 AADT	2003 AADT	2004 AADT	2005 AADT	2006 AADT	2007 AADT	2008 AADT
0310604	US395, N/B on-ramp of the Cold Springs Valley Intch 'Exit 80' 600' N of the cross rd.	12	15	10	20	20*	20	20	30	20	20
0310605	US395, S/B off-ramp of the Cold Springs Valley Intch 'Exit 80' .2 mi N of the cross rd.	15	15*	20	20	20*	30	30	30	30	30
0310607	US395, btwn the Cold Springs Vly Intch 'Exit 80'. (.840 miles north of the Cold Springs Int)	10,500	10,480*	10,600*	11,370	11,900	13,500*	13,500*	12,600*	15,000	14,000
0310608	US395, N/B off-ramp of the Bordertown Intch 'Exit 83'.	1,200	1,220*	1,300	1,300*	1,430*	2,650	2,500	2,550	3,200*	3,000
0310609	US395, N/B on-ramp of the Bordertown Intch 'Exit 83' .2 mi N of the cross traffic rd.	260	300	360	300*	290	390	310	240	320	280
0310611	US395, S/B off-ramp of the Bordertown Intch 'Exit 83' 300' S of US-395.	260	200	200*	200*	210	270	230	180	230	200
0310612	US395, S/B on-ramp of the Bordertown Intch 'Exit 83' 865' S of the cattle guard.	1,200	1,245*	1,200	1,400	1,750*	2,450*	2,550	2,700	3,400	3,200
0310615	FRWA23, 100' south of Stateline.	350	430	390	440	440*	440*	610	620	710	640
0310617	Rock Bl, 150' S of SR-663 (Oddie Bl).	13,900	12,700	14,000	12,700	13,700	14,400	18,000	16,100	14,000	13,000
0310619	Rock Bl, N of Vance Wy.	8,300	8,300*	8,100	8,100*	8,500*	8,850	10,000	9,250	9,000	8,600
0310620	IR80, 500' W of the Vista Bl Intch 'Exit 21'.	35,080	36,885*	37,365*	39,390*	40,700*	42,700*	39,000*	48,500*	49,000*	46,000
0310621	SR648, Glendale Av, .1 mi W of Industrial Wy.	17,300	17,200	17,200*	17,200*	15,100	17,100	16,000*	15,900*	14,000	16,000
0310622	Kuenzli St, 100' W of SR-667 (Kietzke Ln).	3,350	3,500	3,500*	3,300	3,650	3,050	3,400	3,000	2,900	2,900
0310623	Rock Bl, 550' W of Longley Ln.	15,700	15,800	16,000	16,500	15,900	17,800	17,700	17,100	17,000	16,000
0310624	El Rancho Dr, .2 mi N of SR-663 (Oddie Bl).	12,200	11,800	14,000	12,700	14,300	15,300	17,400	15,700	14,000	13,000
0310625	Kuenzli St, 140' E of Kirman Av.	8,200	7,600	7,600*	7,500	8,250	7,850	7,600*	5,500*	4,600	4,700
0310626	El Rancho Dr, 450' N of Wedekind Rd.	6,500	6,250	6,250*	6,850	6,850*	8,800	11,000	9,300	8,200	7,200
0310627	US395, S/B on-ramp of the Glendale Av Intch 'Exit 67'.	4,900	4,880	4,500	4,500*	4,300	4,750	4,800*	5,000*	4,700	4,400
0310628	US395, N/B off-ramp of the Glendale Av Intch 'Exit 67'.	4,200	4,450	4,450*	4,550*	4,300*	4,250	4,300	4,450	4,200*	3,800
0310629	IR580, btwn the Mill St Intch & Glendale Av Intch (add 31-0627 S/B & 31-0628 N/B).	132,000	142,000	141,440*	146,180	149,000*	149,500*	142,000*	149,000*	145,000	144,000
0310630	US395, S/B off-ramp of the Mill St Intch 'Exit 66'.	8,600	9,100	9,700	10,500	10,400	9,700	10,200*	9,050*	9,700	9,800

* Data Adjusted or Estimated

Annual Average Daily Traffic Count Stations

County Name WASHOE

Station	Route / Location	1999 AADT	2000 AADT	2001 AADT	2002 AADT	2003 AADT	2004 AADT	2005 AADT	2006 AADT	2007 AADT	2008 AADT
0310631	US395, S/B on-ramp of the Mill St Intch 'Exit 66'.	6,500	5,900*	6,700	7,100	7,550	7,300	10,600	7,650	7,300	7,100
0310632	US395, N/B on-ramp of the Mill St Intch 'Exit 66'.	6,470	8,300	8,300*	8,250	8,500	8,000	7,600	7,550	8,700*	8,800
0310633	US395, N/B off-ramp of the Mill St Intch 'Exit 66'.	6,870	5,750	7,170	8,250	8,300	8,600	8,550	8,100	7,800	7,300
0310634	IR580, btwn the Plumb-Villanova Intch 'Exit 65' & Mill St Intch 'Exit 66'.	130,300	136,250*	137,310*	142,680*	145,900*	147,500*	144,000*	148,000*	145,000*	144,000
0310635	Mill St, btwn Matley Ln & Terminal Wy.	28,400	27,700	26,000	25,500	26,300*	27,300	27,400	26,300	25,000	25,000
0310636	US395, S/B off-ramp of the Plumb-Villanova Intch 'Exit 65'.	12,390	13,000	16,000	12,900	12,900*	11,800	11,600	11,600	12,000	12,000
0310638	W Frontage Rd (one-way S/B), 400' S of Villanova.	10,330	10,900	10,900*	10,500	10,300	10,500	11,000	11,000	10,000	11,000
0310639	US395, S/B on-ramp of the Plumb-Villanova Intch 300' N of S/B lanes 'Exit 65A'.	8,470	8,950*	9,100	9,650	9,650*	9,900	11,200	11,000	11,000	10,000
0310640	US395, N/B off-ramp of the Plumb-Villanova Intch 'Exit 65' 250' N of the N/B lanes.	7,600	9,000	8,700	9,350	9,300	9,550	10,400	11,100	11,000*	9,800
0310641	E Frontage Rd (N/B One-Way), btwn Villanova & Plumb Ln of the Plumb-Villanova Intch 'Exit 65'.	13,100	11,000	11,000*	11,000*	10,200	10,900	10,500	10,100	11,000	11,000
0310643	US395, N/B on-ramp of the Plumb-Villanova Intch 'Exit 65' 200' S of the N/B lanes.	13,000	13,000	13,000*	13,000	12,200	12,700	11,900	12,300	12,000	12,000
0310644	IR580, btwn the Moana Ln Intch 'Exit 64' & the Plumb-Villanova Intch 'Exit 65'.	114,840	122,150*	120,210*	130,730*	134,800*	136,500*	133,000*	139,000*	143,000	137,000
0310645	US395, S/B off-ramp of the Moana Ln Intch 'Exit 64' .1 mi S of the S/B lanes of 'Exit 64'.	13,910	15,150	15,000	15,200	14,700	14,100	13,600	13,400	15,000	15,000
0310646	Moana Ln, 300' W of the S/B ramps of IR-580.	31,200	31,200*	31,200*	34,300*	34,000	33,000	33,500	33,000	34,000*	33,000*
0310647	US395, S/B on-ramp of the Moana Ln Intch 'Exit 64' .1 mi S of Moana Ln.	3,280	3,450	3,700	3,600	4,000	3,900	4,750	4,850	4,500	4,300
0310648	US395, N/B off-ramp of the Moana Ln Intch 'Exit 64'.	3,000	3,150*	3,800	4,250	4,250*	4,500	4,950	5,250	4,600	4,600
0310649	Moana Ln, 250' W of Neil Rd.	15,500*	15,200	15,200*	15,100	15,100	14,300	13,100	13,600	15,000*	15,000
0310650	US395, N/B on-ramp of the Moana Intch 'Exit 64' 100' S of the N/B Lanes.	14,500	15,100*	15,000	15,000*	15,700	15,300	13,700	13,700	15,000	14,000
0310651	IR580, 291' S of Moana Ln btwn S/B off & on-ramps of Moana Intch 'Exit 64'	92,710	98,500	97,710	108,380*	112,700*	116,000*	115,000*	122,000*	122,000	116,000
0310652	S McCarran Bl, .1 mi E Neil Rd.	15,600	15,500	17,000	16,700*	17,200	18,200	19,100	18,100	16,000*	15,000

* Data Adjusted or Estimated

Annual Average Daily Traffic Count Stations

County Name WASHOE

Station	Route / Location	1999 AADT	2000 AADT	2001 AADT	2002 AADT	2003 AADT	2004 AADT	2005 AADT	2006 AADT	2007 AADT	2008 AADT
0310653	S McCarran Bl, .1 mi W of Neil Rd.	18,800	18,800	19,000	18,800*	20,600	21,200	21,900	20,700	19,000	18,000
0310654	S McCarran Bl, E of S Virginia St./300' W of Smithridge Dr.	40,900	40,900*	29,000	29,000*	30,000	27,700	29,700	27,600	25,000	26,000
0310656	SR651, McCarran Bl, 335' S of E/B off-ramp at W McCarran Bl Intch 'Exit 10'.	26,300	35,000	35,000*	33,000	41,000	44,000	40,000	41,500	40,000	37,000
0310657	IR80, E/B off-ramp of the W McCarran Bl Intch 'Exit 10'.	2,680	3,230*	3,300	4,000	4,050	5,050	5,150	5,100	4,800	4,400
0310658	IR80, E/B on-ramp of the W McCarran Bl Intch 'Exit 10'.	12,270	13,480*	13,000	14,300	13,800	14,300	14,000*	13,400*	14,000	13,000
0310660	IR80, W/B on-ramp of the W McCarran Bl Intch 'Exit 10'.	2,860	3,250*	3,400	4,000	4,050*	4,750	4,950	5,050	4,900	4,500
0310661	IR80, W/B off-ramp of the W McCarran Bl Intch 'Exit 10'.	11,050	13,780*	13,000	14,000	14,000	15,200	13,000*	13,100*	15,000	14,000
0310662	SR651, N McCarran Bl, 545' N of IR-80 W/B ramps of the W McCarran Intch 'Exit 10'.	31,000	36,000	37,000	34,800*	36,000	41,000	41,000*	39,500*	41,000	38,000
0310663	SR651, McCarran Bl, 364' N of W 7th St.	17,700	20,800	20,000	21,400	20,900	22,000*	22,000*	21,100*	21,000*	24,000
0310664	SR651, McCarran Bl, 638' W of SR-430 (N Virginia St).	16,100	18,000	18,000	19,200	19,600	22,600	23,300	22,100	23,000*	22,000
0310666	S McCarran Bl, .1 mi N of Rio Poco Rd.	17,000	17,900	19,000	19,600	23,600	25,000*	24,800	23,600	22,000	21,000
0310671	IR80, Between the East Verdi Intch 'Exit 5' and the Mogul Intch 'Exit 7'.	33,650	35,040*	35,730	36,530	34,800*	37,000	35,500	37,000	39,000	35,000
0310672	SR430, S Virginia St, 200' N of McCarran Bl (add 31-0774 to N/B).	32,000	35,000	35,800	48,000	52,000	48,500	43,000	41,500	39,000*	37,000
0310673	US395, .6 mi N of the Bellevue Intch 'Exit 46'.	28,900	28,855	29,390	30,640	31,000	30,500	31,000	30,500	31,000	29,000
0310674	SR650, N McCarran Bl, .3 mi E of El Rancho Dr.	24,200	26,400	26,000	27,200	27,200*	31,000	32,000*	28,100*	28,000	28,000
0310675	SR650, N McCarran Bl, .2 mi E of Sullivan Ln.	29,300	29,500	29,000	32,000	35,500	36,500	38,000*	32,500*	33,000	33,000
0310677	SR650, McCarran Bl, .2 mi E of SR-668 (Rock Bl).	31,600	32,500	30,000	31,500	34,600*	37,500	37,500	33,500	34,000*	34,000
0310678	S McCarran Bl, .1 mi N of Mira Loma.	18,500	18,900	20,000	21,200	24,700	25,600	25,700	26,100	23,000	21,000
0310681	US395, S/B off-ramp of the Stead Bl Intch 'Exit 76' 50' S of 'Exit' sign.	530	350	490	540	550	660	670	670	600	530

* Data Adjusted or Estimated

Annual Average Daily Traffic Count Stations

County Name WASHOE

Station	Route / Location	1999 AADT	2000 AADT	2001 AADT	2002 AADT	2003 AADT	2004 AADT	2005 AADT	2006 AADT	2007 AADT	2008 AADT
0310682	US395, N/B on-ramp of the Stead Bl Intch 'Exit 76' 10' S of the RxR Underpass.	600	500	530	620	680	780	740	730	720	670
0310683	SR430, Carson-Reno Hw, 251' S of 9th St.	17,500*	17,500*	17,500*	17,500*	16,500	16,500*	16,700	16,000	16,000	15,000
0310684	E Prater Wy, 150' W of Greenbrae Dr.	17,000	17,200	18,000	18,000*	19,300	18,900	20,000*	19,100*	18,000	17,000
0310687	E Prater Wy, .2 mi E of Sparks Bl.	9,650	9,650*	10,000	12,600	12,500	12,400	13,400	12,400	12,000	11,000
0310688	SR651, McCarran Bl, 650' E. of Plumas.	21,700	23,600	21,000	21,000*	23,300	25,300	26,600	26,500	25,000	25,000
0310689	Neil Rd, .1 mi S of SR-650 (S McCarran Bl).	11,900	10,700	10,000	10,100	11,600	11,500*	12,300	13,700	11,000	9,800
0310690	Neil Rd, 515' N of DeLucchi Ln.	5,200	4,700*	4,900	6,000	7,350	7,300	7,950	8,900	6,900	6,200
0310694	Pembroke Dr, 115' E of Sinelio Dr.	6,600	5,350*	5,400	5,900	6,200	6,300	6,300*	5,450*	5,100	5,400
0310696	N Virginia St (Old US-395), 700' NW of SR-430 (US-395 Business Rt).	5,150	4,700	4,900	4,900*	4,950	5,600	6,200	6,000	5,600	4,800
0310700	SR673, Stead Bl, .1 mi E of the N/B ramps of the Stead Intch 'Exit 76'.	1,950	2,000	1,700	1,700*	18,400	20,900	20,200	20,500	21,000	20,000
0310703	Terminal Wy, .1 mi N of National Guard Wy.	5,900	6,700	7,100	7,100*	5,600	6,400	6,150	5,850	6,800	5,800
0310705	Terminal Wy, .1 mi S of Vassar St.	13,700	12,700	12,700*	13,100	12,700*	14,600	15,800	13,600	13,000	13,000
0310706	Terminal Wy, .1 mi S of Mill St.	14,400	14,300	15,000	15,000*	14,500	14,900	16,300	15,100	14,000	12,000
0310707	Greg St, 400' NE of Mill St.	14,500	13,900	13,900*	13,900*	14,000	14,700	16,000*	15,100*	14,000	13,000
0310709	Greg St, .1 mi E of SR 668 (Rock Bl).	12,600	13,500	12,000	11,800	12,600	13,100	14,000*	14,100*	12,000	10,000
0310712	Greg St, 200' W of Franklin Wy.	13,000	14,500	14,000	14,000	16,700	16,700*	18,000*	17,500*	20,000	16,000
0310713	Vista Bl, .15 mi N of E Prater Wy.	12,300	12,500	24,000	19,200	22,300	23,400	26,300	26,100	28,000	26,000
0310715	Baring Bl, 200' E of Springland Dr.	6,750	7,100	7,100*	8,450	10,300	11,800	12,000	11,600	10,000	9,900
0310717	Baring Bl, 400' E of N Truckee Ln.	16,800	17,300	16,000	17,700	20,100	20,800	19,200	18,400	16,000	16,000
0310720	Sparks Bl, .1 mi N of Prater Wy.	17,500	18,700	19,000	19,000*	19,900	20,900	21,500	21,300	21,000	17,000
0310721	Sparks Bl, .2 mi S of Baring Bl.	11,700	11,400	13,000	12,600	13,800	14,400	15,400	17,000	16,000	13,000
0310728	Village Bl, .1 mi W of Country Club Dr in Incline Village.	1,250	1,250	1,250*	1,100	1,050	1,400	1,400*	1,150*	1,100	1,000
0310730	Village Bl, 300' N of Northwood Bl	4,800	4,900	4,600	5,250	4,850	5,100	5,000*	4,900*	4,400	4,000
0310733	Village Bl, 330' N of Southwood in Incline Village.	3,500	3,500*	3,300	3,350	3,250	3,150	3,150	3,400	3,200	3,000
0310736	Country Club Dr, 100' N of Lakeshore Bl.	3,650	3,350	3,400	2,950	3,100	2,600	2,850	3,150	3,100	2,900

* Data Adjusted or Estimated

Annual Average Daily Traffic Count Stations

County Name WASHOE

Station	Route / Location	1999 AADT	2000 AADT	2001 AADT	2002 AADT	2003 AADT	2004 AADT	2005 AADT	2006 AADT	2007 AADT	2008 AADT
0310737	Country Club Dr, 100' N of SR-028 (Tahoe Bl) in Incline Village.	5,350	5,250	5,300	5,250	5,750	4,650	5,000	4,900	5,200	4,800
0310738	Country Club Dr, 125' N of First Green Dr in Incline Village.	2,450	2,450*	2,600	2,400	2,600*	2,100	2,550	2,600	2,700	2,500
0310742	Northwood Bl, 75' E of Village Bl in Incline Village.	2,700	2,700*	2,700*	2,700*	2,800*	1,550	1,800	1,900	1,500	1,400
0310744	Northwood Bl, 50' S of Alder Av	3,250	3,250	3,250*	3,150	3,300	2,950	3,200	3,400	3,000	2,800
0310747	Southwood Bl, 270' E of Mays Bl.	3,850	4,000	3,700	3,850	3,750	3,550	3,700	3,450	3,900	3,600
0310749	Southwood Bl, 50' S of SR-028 (Tahoe Bl) in Incline Village.	4,450	4,900	2,000	2,200	2,600	1,800	2,100	2,000	1,900	1,800
0310756	Lakeshore Bl, 100' E of Village Bl.	4,750	4,400	4,400	4,050	4,500	4,500*	3,800	4,550	4,300	4,400
0310761	Lakeshore Bl, 200' E of SR-028 (Tahoe Bl).	3,050	3,050*	2,600	2,450*	2,550	2,350	2,500	2,950	2,700	2,600
0310770	SR431, Mt Rose Hw, 50' W of Barbara St.	5,450	5,450	5,540	5,540*	5,600	5,400	5,000*	4,850*	5,300	5,300
0310774	US395, N/B on-ramp of the Fire Creek Intch 'Exit 63'.	12,900	15,150*	13,800	14,000	13,900	14,600	14,100	14,300	14,000	13,000
0310775	US395, Fire Creek Intch 'Exit 63' S/B off-ramp from IR-580 to S Virginia St.	9,720	10,600*	9,900	10,850	10,850*	10,800	11,100	10,700	11,000	10,000
0310776	IR580, btwn the Fire Creek Intch 'Exit 63' & Neil Rd Intch 'Exit 62' 100' N of sound wall.	65,250	67,450	68,600	77,330	80,800*	82,800	83,500	90,000	91,000	86,000
0310777	US395, S/B off-ramp of the Neil Rd Intch 'Exit 62'.	5,605	6,000	6,400	7,000	7,400	7,400	6,850	7,400	7,300	7,100
0310778	US395, N/B on-ramp of the Neil Rd Intch 'Exit 62'.	4,250	4,200	4,500	5,000	5,250	5,450	5,150	5,350	5,200	4,800
0310779	SR667, Kietzke Ln, 150' E of the N/B on-ramp & 488' W of Virginia St.	21,400	21,200	22,700*	22,300*	23,900	25,600	26,300	25,300	24,000	25,000
0310780	Del Monte Ln, 215' W. of S/B ramps of US-395 Intch.	14,700*	17,900	19,000	18,600	22,700	24,200	24,800	25,600	24,000	25,000
0310781	Del Monte Ln, 200' W of Kietzke Ln.	1,800	2,350	2,300	3,650	2,800	2,800	2,900	3,150	2,800	2,700
0310782	SR667, Kietzke Ln, 950' N of Del Monte Ln.	13,900	16,700	18,000	16,400	21,100	22,600	23,300	23,900	22,000	22,000
0310783	SR667, Kietzke Ln, 434' S of Fire Creek crossing.	11,000	12,000*	12,000*	13,500	14,800	15,000*	15,000*	16,100*	14,000	14,000
0310784	US395, S/B off-ramp of the Lemmon Valley Intch 'Exit 74'.	980	900	900*	1,050	1,050	1,200	1,200	1,500	1,600	1,400
0310785	US395, N/B on-ramp of the Lemmon Valley Intch 'Exit 74' 100' N of the cross traffic rd.	1,760	1,450	1,400	1,500	1,650	1,750	1,950	2,300	2,500	2,200

* Data Adjusted or Estimated

Annual Average Daily Traffic Count Stations

County Name WASHOE

Station	Route / Location	1999 AADT	2000 AADT	2001 AADT	2002 AADT	2003 AADT	2004 AADT	2005 AADT	2006 AADT	2007 AADT	2008 AADT
0310786	US395, N/B off-ramp of the Lemmon Valley Intch 'Exit 74' 200' N of the gore.	7,000	7,280*	7,600	8,600	8,750	9,700	9,850	9,800	11,000	9,900
0310787	US395, S/B on-ramp of the Lemmon Valley Intch 'Exit 74'.	6,100	6,770	6,900	8,010*	7,750	8,700	9,150	9,250	9,900	8,800
0310789	Lemmon Valley Dr, E of the Lemmon Valley Dr Intch 'Exit 74' 150' E of the ramps.	17,900	17,700	17,000	18,200	18,400*	20,900	21,200	23,200	24,000	22,000
0310792	IR80, W/B on-ramp of the Sparks Bl Intch 'Exit 20'	9,380	9,600	10,400	9,950	9,250	9,800	9,800	10,800	11,000	9,100
0310793	Evans St, S of Enterprise Rd.	3,050	3,300	3,300*	3,300*	2,800	2,700	3,050	3,100	4,100	4,000
0310794	SR671, Huffaker Ln, 50' E of Meadow Vista Dr and 1500' W. of S. Virginia St.	2,550	3,600	3,400	3,950	3,900	4,050	4,300	4,650	4,600	4,400
0310795	US395, S/B on-ramp of the Golden Valley Intch 'Exit 73' 200' N of S/B US-395.	4,920	5,310	5,500	5,890*	5,950	5,900	6,200*	6,550*	6,700	6,800
0310796	US395, S/B off-ramp of the Golden Valley Intch 'Exit 73'.	1,585	1,780	1,800	2,050	2,250	2,400	2,600	2,700	2,700	2,700
0310797	US395, N/B on-ramp of the Golden Valley Intch 'Exit 73' 125' S of N/B US-395.	1,900	2,030	2,000	2,310	2,650	2,850	3,150	3,150	3,200	3,300
0310798	US395, N/B off-ramp of the Golden Valley Intch 'Exit 73'.	5,300	5,460*	5,700	6,100	6,100*	6,300	6,700	6,700	7,200	7,000
0310799	Golden Valley Rd, 75' W of the S/B ramps of the Golden Valley Intch 'Exit 73'.	7,300	7,900*	6,900	7,550	8,050	7,800	7,950	7,750	8,400	7,700
0310800	Golden Valley Rd, 300' W of N Hills Bl.	12,900	13,900*	12,000	12,000*	13,000*	15,000	16,800	17,100	17,000	17,000
0310801	US395, S/B off-ramp of the Plumb-Villanva Intch 'Exit 65' to the airport 'Exit 65B'.	3,840	3,750	3,700	3,200	3,150	3,350	3,350	3,500	3,300	3,300
0310802	US395, N/B on-ramp of the Plumb-Villanova Intch 'Exit 65' from the airport.	2,300	2,300	2,200	1,850	1,850*	2,150	2,000	2,250	2,100	1,800
0310803	IR80, E/B off-ramp of the Nugget Intch 'Exit 17' onto Nugget Av.	4,000	3,630*	3,300	3,300*	5,700	3,000*	1,900	4,650	3,500*	2,400
0310804	IR80, btwn the W Verdi Intch 'Exit 2' & the Verdi Intch 'Exit 3'.	27,740	28,735*	28,930	29,550*	28,700*	29,500	29,000*	28,700*	31,000	28,000
0310805	IR80, btwn the Garson Intch 'Exit 4' & the E Verdi Intch 'Exit 5'.	29,440	31,140*	31,460*	31,930	30,500*	32,500*	31,500	32,000	35,000	31,000

* Data Adjusted or Estimated

Annual Average Daily Traffic Count Stations

County Name WASHOE

Station	Route / Location	1999 AADT	2000 AADT	2001 AADT	2002 AADT	2003 AADT	2004 AADT	2005 AADT	2006 AADT	2007 AADT	2008 AADT
0310806	IR80, .1 mi E of the W/B off-ramp of the Mogul Intch 'Exit 7'.	25,920	37,350	37,930	38,860	37,000	40,000	37,000	39,000	41,000	37,000
0310808	IR80, btwn the E 4th St Intch 'Exit 16' & Rock Bl Intch 'Exit 17'.	104,240	103,550*	104,695*	104,260*	100,500*	97,500*	92,000*	101,000*	108,000*	105,000
0310809	IR80, btwn the Rock Bl Intch 'Exit 17' & Pyramid Wy Intch 'Exit 18'.	90,950	92,400	93,795	93,660*	92,000*	92,600*	86,000*	106,000*	101,000	96,000
0310810	IR80, at Sparks Bl Intch 'Exit 20'. (add 31-0830 EB & 31-0792 WB)	52,040	54,665*	56,095*	57,540*	57,700*	59,800*	57,000*	67,500*	67,000*	62,000
0310811	IR80, btwn the Thisbe-Derby Dam Intch 'Exit 36' & the Orchard Intch 'Exit 38'.	20,080	20,270*	20,520	21,840	21,800	24,400	23,000*	26,100*	27,000	25,000
0310812	IR80, btwn the Orchard Intch 'Exit 38' & the Painted Rock Intch 'Exit 40'.	20,080	20,270*	20,520	21,840	21,700*	24,100	23,300	26,600	27,000	24,000
0310814	IR80, E/B on-ramp of the Sparks Bl Intch 'Exit 20'.	870	800	800*	850	930	1,200	1,000	1,500	1,400	1,300
0310815	IR80, W/B off-ramp of the Sparks Bl Intch 'Exit 20'.	620	620	870	850	830	1,100	880	1,350	1,200	1,200
0310819	US395, S/B on-ramp of the Neil Rd Intch 'Exit 62'.	7,765	8,070*	10,200	10,800*	10,900	12,000	11,600	12,000	12,000	11,000
0310820	US395, N/B off-ramp of the Neil Rd Intch 'Exit 62'.	6,450	6,700	9,300	9,850	10,300	11,000	10,900	11,500	11,000	11,000
0310823	US395, N/B on-ramp of the S Virginia St Intch 'Exit 61' from S/B S Virginia St.	3,535	3,800	3,700	3,600	3,350	3,350	3,650	3,650	3,300	3,300
0310824	US395, N/B off-ramp of the S Virginia St Intch 'Exit 61'.	2,460	2,450*	2,880	2,880*	3,700	3,050	3,300	3,500	3,800	3,800
0310825	US395, N/B on-ramp of the S Virginia St Intch 'Exit 61' from N/B Virginia St.	2,175	2,425	2,000	2,000*	2,700	3,000	3,000	3,150	3,200	3,100
0310826	US395, S/B on-ramp of the S Virginia St Intch 'Exit 61'.	2,300	2,300*	2,120*	2,150	2,200	2,350	2,900	3,300	3,400	3,200
0310827	US395, S/B off-ramp of the S Virginia St Intch 'Exit 61'.	7,000	6,420	6,300	6,300*	6,300	6,500	7,050	7,000	7,000	7,000
0310828	US395, S of S Virginia St Intch 'Exit 61'.	61,660	64,125*	70,200*	79,110*	83,350*	85,000*	88,000*	93,000*	94,000*	93,000*
0310830	IR80, E/B off-ramp of the Sparks Bl Intch 'Exit 20'.	9,070	9,600	10,000	9,900	9,450	9,650	9,600*	10,100*	10,000	8,700
0310833	Kings Row, 250' NW of Majestic Dr.	6,900	6,700	6,700*	6,700*	7,550	7,450	7,350	7,350	6,200	7,000
0310834	Spanish Springs Rd, .5 mi N of Goldy Wy.	2,000	2,000	2,000*	1,950	2,200*	2,500	2,150	2,150	1,900	2,400

* Data Adjusted or Estimated

Annual Average Daily Traffic Count Stations

County Name WASHOE

Station	Route / Location	1999 AADT	2000 AADT	2001 AADT	2002 AADT	2003 AADT	2004 AADT	2005 AADT	2006 AADT	2007 AADT	2008 AADT
0310835	Stoker Av, .3 mi N of SR-647 (W Fourth St) 50' S of IR-80 Bridge.	4,700	4,500	4,400	5,150	5,150*	3,950	4,000*	4,300*	4,000	4,000
0310836	Stoker Av, btwn W 6th St & W 7th St.	4,000	4,000*	4,800	4,800*	4,050	3,800	3,850	3,900	3,900	3,900
0310839	California Av, W of Keele Dr.	550	600	560	780	760	780	780*	710*	630	710
0310840	California Av, 200' W of Mayberry Dr.	1,900	1,600	1,600	1,750	1,850	1,850	1,850	2,150	1,500	2,000
0310841	College Dr, 200' W of Bon Rea Wy.	990	1,050	950	1,200	1,300	1,250	1,150	1,150	970	1,400
0310842	College Dr, 50' E of Mackey Ct.	2,100	2,100	1,800	1,800*	2,050	2,200	2,050	2,150	2,000	2,700
0310843	S Plumas St, 350' N. of Ridgeview Dr.	5,150	5,150*	5,400	6,200	5,300	5,500	5,650	5,200	5,600	4,800
0310844	E Ninth St, 175' W of Silverada Bl.	6,250	6,650	6,650*	6,500	6,950	7,300	7,200	7,800	6,400	5,900
0310845	'G' St, 300 ' W of El Rancho Dr.	6,950	8,200*	8,000	8,000*	8,050	8,800	8,800	10,100	8,200	8,000
0310846	'G' St, 75' E of Sullivan Ln.	680	680*	700	580	670	740	660	750	700*	610
0310847	Gentry Wy, .1 mi W of SR-667 (Kietzke Ln).	6,850	6,850	6,500	6,850	6,850*	6,950	6,900*	6,250*	5,900	6,400
0310848	Greenbrae Dr, 120' W of SR-668 (Rock Bl).	2,250	2,300	2,300	2,250	2,400	2,700	2,550	2,800	2,500	2,600
0310849	Greenbrae Dr, 300' E of Fourth St.	4,650	4,700	4,400	4,350	4,350*	4,450	4,850	3,650	4,300	4,400
0310850	Idlewild Dr, .1 mi W of Troy Ln.	1,500	1,450	1,400	1,750	1,700	1,650	1,500	1,650	1,400	1,700
0310851	Caughlin Pk, .2 mi W of McCarran Bl.		4,700	3,300	4,650	4,550	4,950	4,600	3,700	3,600	3,400
0310852	Idlewild Dr, 100' E of Hunter Lake Dr.	2,850	2,750	2,900	3,150	3,150	3,000	2,750	3,100	2,900	2,900
0310853	Lakeside Dr, 300' N of McCarran Bl.	8,900	10,200	10,000	8,300	11,500	12,100	12,000	11,800	12,000	11,000
0310854	Cashill Bl, 376' W of Skyline Bl.		2,300	2,400	2,350	2,250	2,250	2,100	2,100	2,200	2,100
0310855	Lakeside Dr, 250' S of Moana Ln.	11,700	12,400*	12,400*	13,700	14,300*	14,100	15,100	14,500	14,000	14,000
0310856	Lakeside Dr, btwn Lakeside Ct & Berrum Ln.	9,400	10,000	9,900	9,600	10,000*	10,000	9,800	9,250	9,400	8,700
0310857	Lemmon Valley Dr, 1.9 mi S of Red Rock Rd.	30	90	150	80	80*	110	90	60	60*	60
0310858	Marsh Av, 278' W of Arlington Av.	450	400	400*	400	420	360	410	390	400	360
0310859	Manzanita Ln, 75' W of Plumas St.	1,180	1,650	1,650*	1,950	1,900	1,900	2,000	1,900	1,800	1,800
0310860	Manzanita Ln, 200' W of Lakeside Dr.	1,160	1,500	1,500	1,950	1,800	1,650	1,700	1,600	1,500*	1,500
0310861	Manzanita Ln, 1280' E. of Lakeside btwn Warren Ln & Jasper Ln.	260	330	360	510	300	310	300*	260*	290	330
0310862	Mill St, 100' W of Holcomb Ave.	6,300	6,400	5,900	5,950	5,900	5,900*	6,400	6,100	5,700*	5,300

* Data Adjusted or Estimated

Annual Average Daily Traffic Count Stations

County Name WASHOE

Station	Route / Location	1999 AADT	2000 AADT	2001 AADT	2002 AADT	2003 AADT	2004 AADT	2005 AADT	2006 AADT	2007 AADT	2008 AADT
0310863	US395, S/B on-ramp of the US-395/Clear Acre Intch. from Clear Acre Ln.									8,200	8,500
0310864	Monroe St, btwn Mark Twain Av & Nixon Av.	820	740	700	700	690*	750	760	720	720	900
0310865	US395, S/B off-ramp of the Clear Acre-McCarran Intch to McCarran Blvd. (connector ramp).									4,000*	4,000
0310866	'I' St, 75' E of Fourth St.	2,700	2,500	2,400	2,350	2,600	2,800	2,600	2,650	2,400	2,000
0310868	Mt Rose St, 102' W of Plumas St.		4,600	4,500*	4,300	4,000*	4,300	4,650	4,450	4,300	4,100
0310869	Ralston St, 200' N of W Tenth St.	1,400	1,350	1,350*	1,400	1,400*	1,400*	1,400	1,400	1,400*	1,200
0310872	Sharon Wy, 50' S of Marsh Av.	2,100	2,250	2,100	2,050	1,950	1,950	1,950	2,400	2,100	1,900
0310873	Sierra Madre Dr, btwn Matich Dr & Reggie Rd.	1,500	1,550	1,400	1,550	1,550*	1,600	1,600	1,450	1,500	1,300
0310874	Silverada Bl, 120' N of Carville St.	4,900	5,200	5,300	5,200	6,100	7,300	6,000	6,550	5,900	6,100
0310875	Lakeside Dr, 390' S. of McCarran Bl.	8,750	10,500	10,500*	8,300	10,100	11,600	11,400	10,700	11,000	11,000
0310876	Silverada Bl, .1 mi N of Oddie Bl.	8,850	8,600	8,200	8,600	8,600*	9,550	8,950	9,500	8,900	8,900
0310877	Valley Rd, 250' N of Manogue Rd.	3,900	3,950	3,300	3,950	4,600	4,350	4,850	4,550	4,600	4,500
0310878	Washington St, 200' N of W Second St.	1,700	1,800	1,900	2,050	2,050*	2,100*	3,100	2,550	2,100	2,200
0310879	Washington St, 200' S of University Terrace.	5,550	5,500*	5,500*	5,500*	4,650	5,550	4,950	4,650	5,100	5,100
0310880	Buck Dr, .1 mi E of Lemmon Valley Dr.	3,850	4,100	4,100	4,100*	5,350	5,200	6,250	6,800	6,800	6,900
0310881	Wedekind Rd, 50' E of Silverada Bl.	7,600	7,400	7,400*	7,600	7,600*	9,200	9,300	9,150	8,200	7,400
0310882	Wedekind Rd, btwn Clear Acre Ln & Whitfield Wy.	5,650	5,850	5,850*	5,750	6,000	6,000*	5,800*	6,400*	6,400*	5,600
0310883	Yori Av, 475' N of Gentry	1,800	2,200*	1,600	1,700	1,700*	1,600	1,950	3,300*	1,950*	1,300
0310884	Yori Av, 200' N of Grove St.	1,100	1,300	1,500	1,400	1,500	1,450	1,500*	1,650*	1,800*	1,300
0310885	Yori Av, S of Casazza Dr.	910	1,100	1,100*	1,250	1,350	1,300	1,400*	1,350*	1,200*	1,300
0310886	Yori Av, 165' N of Stewart St.	1,150	1,200	1,200*	1,350	1,500	1,400	1,550	1,700	1,400	1,500
0310887	York Wy, 150' E of Rock Bl.	2,550	2,550*	2,400	2,400*	2,700	2,950	2,800	3,000	2,600	2,700
0310888	Caliente St, 308' W of North Virginia St.	780	700	650	580	540	540*	590	620	560	630
0310889	York Wy, 100' W of Probasco Wy.	2,600	2,600	2,600*	2,300	2,300*	2,300*	2,550	2,850	2,600	2,500
0310890	Lymberry Rd, 350' N of Moana Ln.	3,150	3,400	3,400	2,950	3,400	3,450	3,200	3,200	2,900	2,900
0310891	E York Wy, 100' W of SR-650 (McCarran Bl).	3,150	3,200	3,200*	2,850	2,900	3,200	3,200	3,900	3,100	3,100
0310892	Fourth St, 123' N of Tasker Wy & 129' S of York Wy.	3,350	2,850	2,850*	2,850	3,250	3,300*	3,250	3,350	3,000	3,200

* Data Adjusted or Estimated

Annual Average Daily Traffic Count Stations

County Name WASHOE

Station	Route / Location	1999 AADT	2000 AADT	2001 AADT	2002 AADT	2003 AADT	2004 AADT	2005 AADT	2006 AADT	2007 AADT	2008 AADT
0310893	Fourth St, 154' S of Devere Wy.	3,100	2,600	2,600*	2,350	2,700	2,900	2,700	2,750	2,700	2,900
0310894	Fourth St, 100' N of Queen Wy.	1,100	1,100	1,100	1,100	1,200	1,200*	1,150	1,050	990	1,000
0310895	Gear St, 400' W of Williams Av.	750	950	950*	1,050	850	1,100	890	880	640	870
0310896	Grove St, 400' E of Virginia St.	5,600	5,600*	5,700	6,250	6,350	6,350	6,600	6,650	6,300	5,200
0310898	Holcomb Ln, btwn Stewart St & E Liberty St.	3,950	4,350	4,350*	3,850	4,450	4,700	4,700	4,150	4,200	4,000
0310901	Lake St, middle of Bridge over Truckee River.	6,350	6,550	6,550*	7,600	9,350	6,850	6,150	5,850	5,900*	6,400
0310902	SR663, Oddie Bl, 100' N of Kuenzli Ln.	3,200	3,250	3,250*	3,250	3,250*	3,300*	26,000	26,400	25,000	23,000
0310904	Vine St, 200' S of University Terrace.	650	860	920	2,200	2,650	3,550	2,300	2,300	2,200	2,100
0310905	Washington St, 160' S of 7th St.	4,950	4,900	5,400	5,050	4,800	5,850	5,350	4,450	5,200	5,200
0310906	Ralston St, 190' N of Elm St.	3,400	3,400*	3,400*	3,300	3,550	3,700	3,600	3,950	3,400	3,100
0310908	Virginia St, 120' S of 8th St.	16,100*	15,900	15,900*	16,200	15,200	15,200*	15,000*	15,100*	15,000*	15,000
0310910	SR686, Evans St, 317' N of 8th St.	2,850	2,600	2,600*	2,600*	3,050	3,100*	1,950	2,250	2,700	2,600
0310911	Valley Rd, 177' S of 8th St.	4,900	4,850	4,850*	5,150	5,400	5,400*	4,800	4,600	4,600	4,400
0310912	Booth St, 75' S of Idlewild Dr.	2,550*	2,900	2,900*	2,900	2,900*	3,050	3,000	4,300	2,900	3,100
0310914	Villanova Dr, 88' W of Market St.	3,200	3,500	3,700	3,550	3,400	4,300	3,650	3,750	3,800*	2,800
0310915	Robb Dr, 178' N of W/B off-ramp of Robb Dr. Intch			13,000	8,900	8,500	10,000	10,600	10,600	22,000*	22,000
0310916	Ramsey Wy, 164' S of Lemmon Dr.	650	650	700	620	700	800	600	660	770	740
0310917	Chickadee Wy, .1 mi E of Lemmon Dr.		270	300	240	320	300	290	270	290	270
0310918	Flanigan Rd (N of Gerlach), W of SR-447.	25	50	50	30	20	20*	40	30	30	40
0310919	S Verdi Rd, .1 mi E of Bridge St	3,300	3,250	3,250*	4,000	3,650	3,400	3,400*	3,450*	3,400*	300
0310920	Military Rd, 421' N of Tholl Rd.	6,750	6,200	5,500	5,000	5,200	5,500	7,200	7,350	7,500	7,000
0310921	Foothill Rd, 1.4 miles W. of S. Virginia St.	680	1,000	1,000	960	980*	1,250	1,300	1,300	1,300	1,200
0310922	W Hidden Valley Dr, 200' N of Mira Loma Dr.	2,100	2,100	2,000	2,000	2,050	2,000	1,950	2,000	1,700	2,200
0310923	'C' St, E of Rock Bl.	1,900	2,000	1,600	1,650	1,650*	1,450	1,800	1,400	1,600	1,500
0310924	Edison Wy, .1 mi N of Rock Bl.	2,200	1,900	2,260	2,200	2,050	2,300	2,200	2,150	2,500	2,600
0310925	Talus Wy, 100' W of North Viginia St.		2,300	2,450	2,400*	2,400*	2,500	2,800	2,600	2,500	3,100
0310926	Patrician Dr, 150' W of Lemmon Dr.		690	1,100	880	1,050	1,100	950	1,250	920	920
0310927	Hoge Rd, 268' W of North Virginia St & 54' W of Nola Wy.		850	730	690	800	810	810	790	870	930

* Data Adjusted or Estimated

Annual Average Daily Traffic Count Stations

County Name WASHOE

Station	Route / Location	1999 AADT	2000 AADT	2001 AADT	2002 AADT	2003 AADT	2004 AADT	2005 AADT	2006 AADT	2007 AADT	2008 AADT
0310928	Socrates St, 364' N of N McCarran Bl.	2,400	2,300	2,200	2,150	2,350	2,150	2,700	3,200	3,600	3,600
0310929	Selmi St, 400' W of Clear Acre.	3,400	3,200	3,200	3,200*	3,200*	3,500	4,700	4,400	4,500*	2,700
0310930	SR431, Mt Rose Hw, .2 mi E of the Callahan Ranch Rd.	10,800	11,000	11,500	12,000*	12,500	13,500	14,000*	14,900*	14,000	13,000
0310931	SR651, McCarran Bl, 343' E of Kings Row.	14,000	16,700	16,700*	16,200	16,500*	21,700	22,400	21,200	20,000	21,000
0310932	Sierra Highlands Dr, 165' W of N McCarran Bl.	4,800	6,850	6,800	6,850	6,750	6,400	6,400*	6,450*	6,200	6,100
0310933	IR80, W/B on-ramp of the Robb Dr Intch 'Exit 9'	760	840	970	1,100	1,150	1,200	1,750	1,850	1,800	1,900
0310934	IR80, W/B off-ramp of the Robb Dr Intch 'Exit 9'	4,330	4,810	5,700*	6,000	7,200	7,750	8,900	9,550	11,000*	9,800
0310935	IR80, E/B on-ramp of the Robb Dr Intch 'Exit 9'	4,600	5,130	6,100	6,360	8,050*	8,850	9,750	10,600	11,000	11,000
0310936	IR80, E/B off-ramp of the Robb Dr Intch 'Exit 9'.	660	730*	840	870	740	1,000	1,350	1,400	1,400	1,400
0310937	IR80, .5 mi W of the W McCarran Bl Intch 'Exit 10'.	41,510	43,470*	45,520*	46,750*	47,800*	55,500	50,000*	50,500*	52,000	47,000
0310938	Mae Anne Av, 578' E of Robb Dr.	11,100	11,100	9,900	11,100	12,700	13,000*	14,000	15,000	13,000	14,000
0310939	Moya Bl, .2 mi S of Red Rock Rd.	3,050	3,050	3,050*	3,150	3,150	4,400	3,850	4,800	5,100	4,900
0310940	Moya Bl, .1 mi S of Lear Bl.	1,850	2,000	2,000*	2,000	2,000*	2,650	2,350	2,900	3,100	3,100
0310941	Lear Bl, 350' S of Stead Bl.	3,800	3,800	3,200	3,350	3,750	4,050	3,900	4,150	4,100	4,100
0310942	Lear Bl, 500' N of Stead Bl.	3,500	3,300	3,100	3,100*	3,000	3,200	3,100	3,600	3,600	3,500
0310944	Lemmon Dr, .6 mi E of Military Rd.	11,100	10,200	10,000	10,100*	11,100	11,900	11,500	11,500	12,000	11,000
0310950	Bravo Av, 200' E of Mt Charleston St.	200	200	200*	200*	160	240	180	210	170	180
0310957	Gleeson Wy, 50' W of Tanglewood Dr.(local)	800	800*	710	820	840	850	820	1,150	820	740
0310959	Spanish Springs Rd, .25 mi S of Sparks Bl.	900	860	860*	860*	970	1,100	850	930	600	700
0310963	Howard Dr, 75' N of Greenbrae Dr.(local)	2,700	2,600	2,600*	2,600	2,650	2,800	2,550	2,600	2,600	2,600
0310993	Seneca Dr, .3 miles W of Virginia St at the RxR tracks.	570	600	630	630*	730	660	660	600	520	550
0310994	Robb Dr, .2 mi N of Mae Anne Av.	4,500	5,300	4,400	4,900	6,700	6,700	7,650	7,650	7,000	7,500
0310995	Alpha Av, 25' E of Mt Vida St.	600	630	630*	630*	630*	140	150	110	180	110
0310996	Silver Lake Rd, .2 mi N of Stead Bl.	6,600	6,500	6,900	6,900*	6,650	6,600*	9,450	10,200	9,200	6,100
0310997	Mt Anderson St, .1 mi W of Mt Bismark St.	880*	1,500	1,300	1,300*	1,100	1,300	1,300	1,450	1,600	2,600
0310998	Stead Bl, .1 mi N of Lear Bl.	5,800	5,800*	5,800*	5,800*	6,300	7,200	6,750	6,950	6,800	7,100
0310999	Mt Vida St, 50' S of Echo St.	1,180*	1,100	1,300	1,200	1,250	1,400	1,250	1,150	1,100	1,100

* Data Adjusted or Estimated

Annual Average Daily Traffic Count Stations

County Name WASHOE

Station	Route / Location	1999 AADT	2000 AADT	2001 AADT	2002 AADT	2003 AADT	2004 AADT	2005 AADT	2006 AADT	2007 AADT	2008 AADT
0311000	Sullivan Ln, 259' N of Prater Wy.	8,100	7,600	7,200	7,850	7,850*	7,750	9,600	9,000	8,500	8,400
0311001	Sullivan Ln, 137' N of Wedekind Rd.	3,200	3,000	3,200	3,150	3,000	3,200	3,950	4,000	3,700	3,400
0311002	Mira Loma Dr, .15 mi E of McCarran Bl.	9,900	9,900*	10,000	10,400	11,000	10,900	11,000	10,300	9,800	10,000
0311003	Wedge Pk, 950' N. of Golden Gate Rd.	3,100	3,650	4,200	3,650	4,950	5,150	5,650	5,900	5,800	5,500
0311004	Toll Rd, .15 mi S of SR-341.	3,600	3,600*	4,100	4,100*	4,100	4,400	4,450	4,250	4,400	4,300
0311005	Avenida De Landa, 275' N of Mae Anne Av.		2,900	2,900	4,100*	4,300	4,950	5,250	5,550	4,900	4,800
0311006	SR426, South Meadows Pk, 475' E. of SR-430 (S.Virginia St)	5,800	7,450	8,500	8,250	9,300	9,600	8,700	11,300	11,000	10,000
0311012	W McCarran Bl, 500' N of Mayberry Dr.					26,300	31,000	28,800	29,500	28,000	25,000
0311013	US395, N/B off-ramp of Damonte Ranch Intch 'Exit 59' .15 mi S of cross traffic rd.		160	370	700	1,700	1,500	1,650	2,550	3,000	2,200
0311014	US395, N/B on-ramp of Damonte Ranch Intch 'Exit 59 282' N of cross traffic rd.		4,400	4,400*	8,940*	9,200	9,400	9,700	11,700	12,000	11,000
0311015	US395, S/B off-ramp of Damonte Ranch Intch 'Exit 59' .25 mi N of cross traffic rd.		3,800	4,100	6,670*	8,400	9,000	9,400	11,200	12,000	11,000
0311016	US395, S/B on-ramp of Damonte Ranch Intch 'Exit 59' 293' S of cross traffic rd.		125	300	630	1,500	1,250	1,500*	2,100*	2,600	2,000
0311017	W McCarran Bl, 500' N of Plumb Ln.					21,700	25,500	25,500	26,600	24,000	21,000
0311018	W McCarran Bl, 365' S of Plumb Ln.					17,600	19,100	19,400	19,900	18,000	16,000
0311019	US395, 400' S of Damonte Ranch Intch N/B off-ramp.			50,970*	50,930*	52,100*	53,000	54,500*	57,000*	59,000	58,000*
0311027	US395, N/B on-ramp of the US-395/Clear Acre Int.									1,200*	1,200
0311028	US395, Northbound off-ramp of the US-395/Clear Acre Int.									8,900*	8,400
0311031	SR341, Geiger Grade, btwn Pinion & of Kivett Ln.				4,400	4,550	4,700	5,000	5,350	5,000	4,900
0311032	SR445, .375 miles N of Sunset Springs Rd.										10,000
0311033	IR80, W/B off-ramp to US-395 N/B and S/B.									30,000	29,000
0311035	IR80, E. of the USA Pkwy Intch										25,000*
0311039	Queens Wy, .1 mi E of Probasco.					1,350	1,500	1,350	1,500	1,300	1,400
0311040	Lincoln Wy, 110' W of E McCarran Bl (Sparks)					2,500	2,650	2,600	2,450	2,400	2,100

* Data Adjusted or Estimated

Annual Average Daily Traffic Count Stations

County Name WASHOE

Station	Route / Location	1999 AADT	2000 AADT	2001 AADT	2002 AADT	2003 AADT	2004 AADT	2005 AADT	2006 AADT	2007 AADT	2008 AADT
0311041	SR445, .1 miles S of La Posada Rd.					27,000	26,100	28,800	30,500	31,000	27,000
0311042	Red Baron Bl, 150 ft N of Silver Lake Bl (Stead Area)					1,700	1,900	1,850	1,750	1,500	1,500
0311043	Silver Lake Bl, 500' S of Stead Bl					5,700	6,500	6,550	5,900	6,000	5,700
0311044	Hunter Lake Dr, 300' N of California Av.					3,600	4,100	3,950	4,050	3,700	3,100
0311045	Greensburg Cr, .2 mi N of McCarran Bl.					380	400	420	390	380	360
0311046	Gibraltar Dr, 90' S of Cashill Bl					400	540	460	440	480	460
0311047	E Taylor St, 200' E of Kirman Av						2,200	2,700	2,500	2,500*	2,400
0311048	Ridgeview Dr, 100' W of Plumas St.					5,150	4,600	4,800	4,700	4,800	4,600
0311049	Pioneer Dr, .1 mi W of Dant Bl.					800	800	760	740	750	660
0311050	Dant Bl, 300' N of Pioneer Dr.					840	860	820	760	760	720
0311051	Market St, N of Vassar St.					1,200	1,700	1,450	1,400	1,500	1,400
0311052	Shadow Ln, 100' E of Sparks Bl.					2,850	2,850	3,000	2,750	3,400	3,300
0311053	Lillard Ln, 200' N of Brierley Rd N of IR-80.					1,500	1,600	1,650	1,700	1,600*	1,600
0311054	Freeport Bl, 470' E of Souther St.					1,100	1,200	1,250	1,600	1,100	900
0311055	Industrial Wy, 300' N of Greg St.					2,300	2,950	3,300	4,500	3,200	2,800
0311056	Kleppe Ln, 300' E of Meredith Wy-Franklin.					2,000	2,000*	2,000*	2,050*	2,700	2,600
0311057	Franklin Wy, 15' S of the RxR tracks-125' S of Greg St.					1,950	1,800	1,700	1,750	1,700	1,500
0311058	Capitol Bl, .1 mi N of Rock Bl.					2,150	2,150*	2,350	2,400	2,300	2,100
0311059	Rio Poco Dr, 118' S of McCarran Bl.					6,650	6,750	6,450	6,200	6,400	5,100
0311060	Sparks Bl, N of Greg St.					15,800	12,900	12,700	13,100	9,500	8,300
0311061	Sparks Bl, 500' N of Baring Bl.					19,400	20,700	20,000	21,400	20,000	18,000
0311062	Sparks Bl, 340' N of Shadow Ln.					17,100	18,900	18,600	20,100	19,000	17,000
0311063	SR430, Carson-Reno Hw, 1.15 miles N. of Arrow Creek Pkwy.						21,800	22,500	23,300	22,000	21,000
0311064	Vista Bl, .1 mile N of Baring Bl.					19,900	20,000*	24,700	25,500	27,000	27,000
0311066	W Seventh Av, 250' W of Sun Valley Bl.					5,700	6,500	6,750	7,700	7,500	7,200

* Data Adjusted or Estimated

Annual Average Daily Traffic Count Stations

County Name WASHOE

Station	Route / Location	1999 AADT	2000 AADT	2001 AADT	2002 AADT	2003 AADT	2004 AADT	2005 AADT	2006 AADT	2007 AADT	2008 AADT
0311067	S 21st St, 300' N of Glendale Av & 100' S of North St..					2,600	2,050	1,700	2,150	1,800	1,900
0311068	Sullivan Ln, 200' S of El Rancho Dr.					5,300	8,800	10,100	8,500	8,300	6,600
0311069	E Glendale Av, 600' E of Mc Carran Bl.			7,100	7,100*	8,800	9,250	8,800	9,000	8,100	7,600
0311070	Moana Ln, 100' E of Lakeside Dr.					18,600	13,100	14,500	17,100	14,000	13,000
0311071	Mae Anne Av, 360' W of Robb Dr.						13,500	13,500	15,300	14,000	14,000
0311072	W 7th St, 216' E of Robb Dr.					5,450	3,150	6,550	7,000	5,700	6,000
0311073	IR80, E/B off-ramp at the USA Parkway Intch.										1,500
0311074	IR80, E/B on-ramp of the USA Parkway Intch.										460
0311075	IR80, W/B off-ramp of the USA Parkway Intch.										480
0311076	IR80, W/B on-ramp of the USA Parkway Intch.										1,500
0311077	USA Pk, .2 miles South of the USA Parkway Intch.										5,400
0311078	Golden Valley Rd, .1 miles W of N Virginia St at the RxR tracks .			3,100	3,100*	3,100*	3,000	3,000	2,800	2,900	3,000
0311079	Plumb Ln, 450' E of Harvard Wy / W of I-580					6,700	39,000	39,500	39,500	30,000	30,000
0311110	IR80, 0.9 mi E of Vista Bl Intch.	23,510	25,285	25,880	26,510	27,685	29,956	29,900	35,000	35,000	32,000
0311120	IR80, 1 mi E of the NV-CA State line.	27,305	28,385	27,965	29,210	29,040	29,165	29,100	29,000*	29,000*	27,000
0311210	IR80, 0.1 mi W of the US-395 Intch	114,465	116,530	117,835	119,205	118,015	118,000*	114,000*	122,000*	123,000	119,000
0311220	IR80, 0.5 mi E of SR-445 Intch (Pyramid Hwy)	68,820	72,350	74,495	74,315	73,555	74,997	70,000*	82,000*	80,000	77,000
0311230	US395, 0.6 Mi. S. of the Neil Rd. Intch.	69,605	72,020	74,700	85,975	89,790	92,331	95,500	101,000	100,000	96,000
0312110	US395, 0.14 mi S of the NV-CA State line.	8,620	8,515	8,600	9,175	9,200	9,321	8,500	9,150	8,900	8,100
0312120	US395, 0.2 Mi. S. of the Golden Valley Intch.	52,610	54,660	58,285	61,785	64,560	67,417	68,490	72,500	73,000	68,000
0312210	SR667, Kietzke Ln, 0.15 mi S of Galletti Wy.	15,045	14,540	15,140	15,790	15,115	17,543	17,900	17,100	16,000	15,000
0312220	SR651, McCarran Bl, 0.1 Mi. N. of Mae Anne Ave.	22,115	22,850	23,485	23,780	25,285	26,860	26,700	26,300	26,000	24,000
0312230	SR663, Oddie Bl, 0.1 mi W of Rock Bl.	13,035	12,735	13,015	13,450	14,955	15,166	15,400	14,500	14,000	13,000
0312240	SR28, North Shore Rd, 0.2 mi N of Lakeshore Dr.	13,655	14,080	14,040	14,230	14,310	14,067	13,500	13,400*	13,000	12,000
0312250	SR648, E 2nd St, 0.1 mi W of 21st St.	18,610	17,835	17,505	18,660	20,905	20,079	17,700	17,500	16,000	14,000
0312260	S Virginia St, 0.15 mi N of Gentry Wy.	29,090	32,075	33,150	34,490	33,655	33,413	33,500	33,000	33,000	30,000
0312270	SR445, 0.6 mi N of Calle De La Plata Dr				3,500	3,795	4,419	4,650	5,050	4,900	4,500

* Data Adjusted or Estimated

Annual Average Daily Traffic Count Stations

County Name WASHOE

Station	Route / Location	1999 AADT	2000 AADT	2001 AADT	2002 AADT	2003 AADT	2004 AADT	2005 AADT	2006 AADT	2007 AADT	2008 AADT
0312280	SR430, N Virginia St, 200' N of SR-651 (N McCarran Bl.)			19,445	19,120	20,635	24,102	27,100	26,200	23,000	21,000
0312290	IR80, 0.25 mi W of the USA Parkway Intch.			20,650*	21,855	22,570	24,261	25,400	26,400	26,000	26,000
0312300	Sparks Bl, 0.2 mi S of Prater Way.	18,900	20,200*	20,000	19,385	21,685	22,932	23,500	22,100	20,000	20,000
0312310	SR430, Carson-Reno Hw, 0.35 miles N of US-395				15,450	15,380	16,028	14,800	16,800	17,000	16,000
0312320	SR650, McCarran Bl, 0.18 mi N of Prater Way				24,885	25,615	25,800	26,100	24,800	25,000	24,000
0312330	Clear Acre Ln, 210 FT N. of Wedekind Rd				5,495	5,950	6,476	6,300	5,850	5,800	5,800
0312350	SR430, Carson-Reno Hw, 1.4 Mi N East Lake Blvd Jct.								38,000	37,700	35,000
0317120	SR431, Mt Rose Hw, 4.8 mi W of SR-430 (US-395)	8,720	9,260	9,765	10,190	10,550	11,080	10,400	10,800	11,000	11,000

* Data Adjusted or Estimated

*033

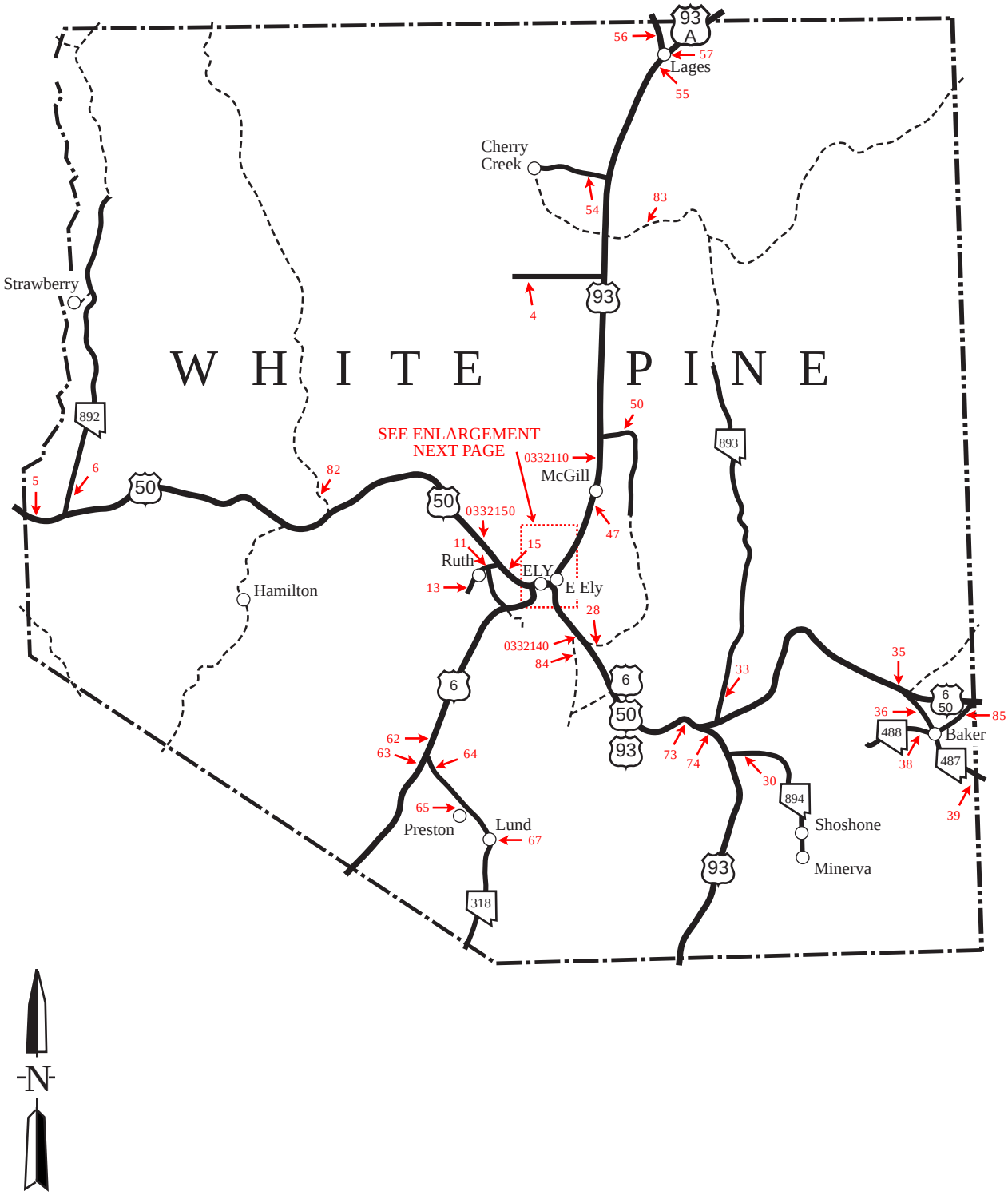
WHITE PINE
Lages
Cherry Creek
Strawberry
McGill
Ruth
ELY
E Ely
Hamilton
Preston
Lund
Baker
Shoshone
Minerva
SEE ENLARGEMENT NEXT PAGE
93 A
93
50
6
892
893
894
488
487
318
0332110
0332150
0332140
N

*033

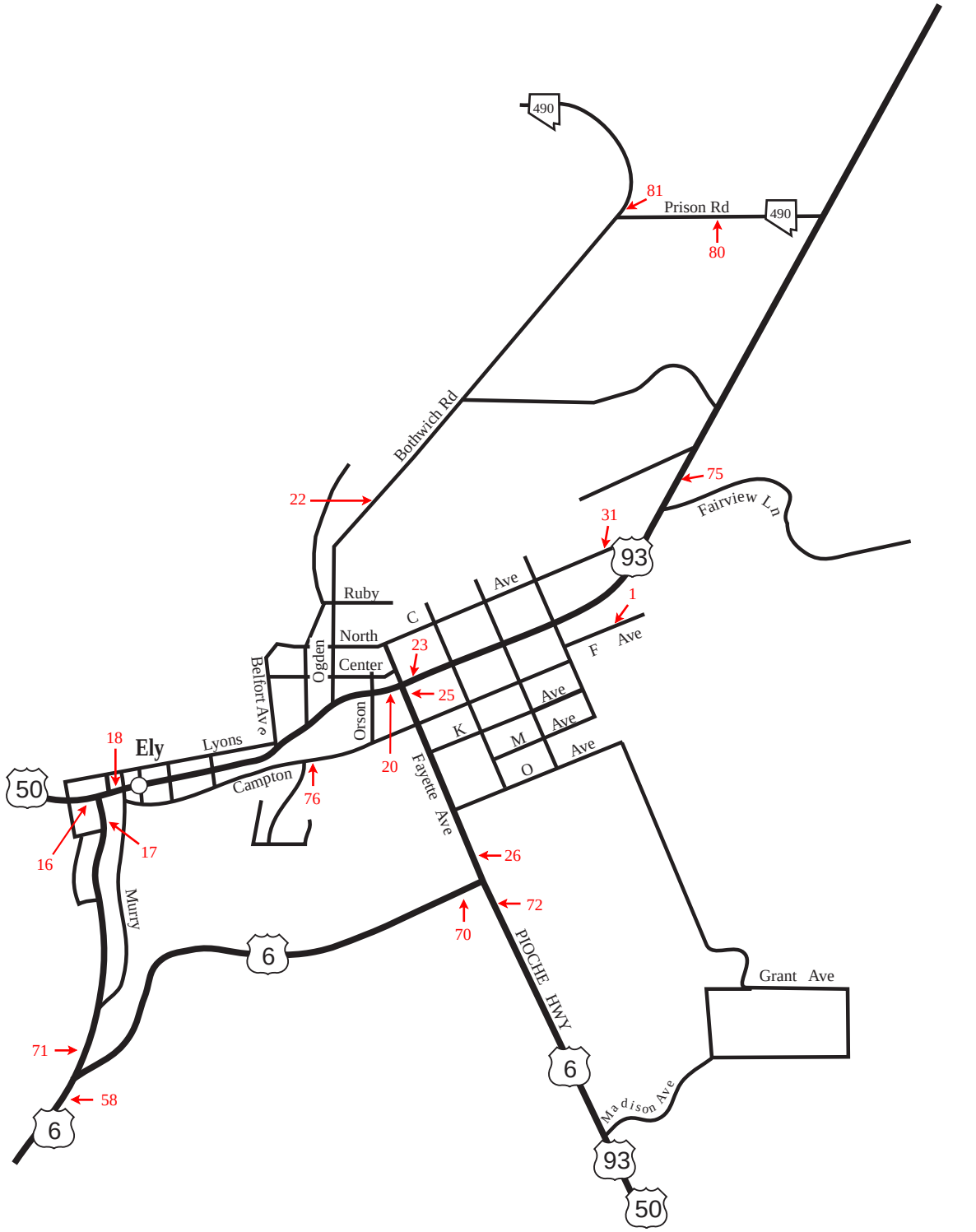
490
81
Prison Rd
490
80
Bothwich Rd
22
75
Fairview Ln
31
93
Ruby
North
Center
C
Ave
1
F
Ave
23
Ogden
Belfort Ave
25
Orson
Ave
K
Ave
M
Ave
O
Ave
18
Ely
Lyons
Campton
76
20
Fayette Ave
50
16
17
26
72
70
Murry
6
PIOCHE HWY
Grant Ave
71
6
58
6
Madison Ave
93
50

N

ELY

Annual Average Daily Traffic Count Stations

County Name WHITE PINE

Station	Route / Location	1999 AADT	2000 AADT	2001 AADT	2002 AADT	2003 AADT	2004 AADT	2005 AADT	2006 AADT	2007 AADT	2008 AADT
0330001	Av 'F', in Ely .3 mi E of East Altman St. (next to Bath Lumber Co.).	210	160	170	180	190	190*	240	240	210	190
0330002	Power Line Rd, .9 mi off of US-93 S of McGill.	220	160	150	160	170	170	170	170	170*	170*
0330004	Warm Springs Rd, 2.3 mi W of US-93 at Monte Neva Hot Springs.	15	20	20*	20	20	20*	20	30	20	20*
0330005	US50, 1.2 mi E of Fish Creek Rd to Duckwater.	600	500	550	580	520	530	590	540	530	560
0330006	SR892, Strawberry Rd, .1 mi N of US-50.	100	80	70	80	120	90	80	110	100	90
0330008	Ruth Street-Townsite Rd (Avenue A), in McGill 500' E of US-93 at the RxR Tracks.	470	500	440	480	560	450	500	500	520	500*
0330009	First St, in McGill S of RxR crossing.(N of Av E)	440	430	420	420*	420*	440	400	400	410	390*
0330011	Ruth-Kimberly Rd, .1 mi S of US-50.	900	700	680	700	700*	700*	1,600	1,650	1,700	1,500*
0330013	Kimberly Branch Rd, 1.8 mi W of site 33-0011.	180	90	120	120*	70	70*	960	960	1,100	970*
0330015	US50, Aultman St, 3.6 mi E of Ruth Rd W of the Kennecott Copper RxR overpass W of Ely.	1,500	1,450	1,400	1,500	1,500*	1,800	2,250	2,250	2,300*	2,000*
0330016	US50, W of Mill St.	3,200	3,000	3,000*	3,000*	3,450	3,750	4,100	4,150	3,800	3,500
0330017	US6, Mill St, 150' S of US-50 (Aultman St).	2,400	2,050	1,900	2,050	2,150	2,200	2,150	2,250	1,900	1,900
0330018	US50, 25' W of 4th St.	6,150	5,450	4,900	4,900*	5,700	5,700*	6,100	6,150	5,700*	5,200
0330020	US50, 100' W of US-93 jct.	10,700	9,550	9,400	9,400*	9,900	10,600	11,000*	11,200*	10,000	9,200
0330021	Center St, btwn Orson St & Parker St.		120	80	110	130	110	140	150	110	100*
0330022	Lackawanna Rd-Ogden Rd, at the RxR tracks.	1,050	960	950	820	940	980	1,000	1,050	1,000	920
0330023	US93, 200' N of US-50 (Aultman St).	10,500	11,300*	10,000	10,000*	11,300	11,100	11,000*	11,200*	12,000*	11,000
0330025	US50, Aultman St, 100' S. of Aultman St. (US-50)	7,650	7,500	7,500*	7,500*	8,200	9,450	9,500*	9,650*	10,000*	9,200
0330026	US50, .4 mi N. of US-6.	4,900	7,450	7,450*	7,000	8,350	8,900	10,700	11,200	10,000	9,000
0330027	County Rd to the Ward Charcoal Ovens State Park, .4 mi SW of US-006-50 and 93.			30	30*	30*	30*	150	180	170*	90
0330028	Steptoe Creek Forest Camp (Cave Lake Turn Off), .2 mi E of US-006-50 and 93.	220	230	200	240	210	210*	210	250	250*	210
0330030	SR894, Shoshone Rd, .2 mi E of US-93.	30	50	50*	50*	30	30*	30	50	50*	40
0330031	Av 'C', btwn 14th St& 15th St.		530	500	500	470	430	460	460	470	430

* Data Adjusted or Estimated

Annual Average Daily Traffic Count Stations

County Name WHITE PINE

Station	Route / Location	1999 AADT	2000 AADT	2001 AADT	2002 AADT	2003 AADT	2004 AADT	2005 AADT	2006 AADT	2007 AADT	2008 AADT
0330033	SR893, Spring Valley Rd, .2 mi N of US-006 & US-50.	45	50	50*	50*	50	50*	70	60	60*	40
0330035	US50, .2 mi W of the W leg of Wye of SR-487 to Baker.	680	660	600	630	630*	730	730	680	700*	660
0330036	SR487, Baker Rd, .3 mi S of the W leg of Wye of SR-487 to US-006 & US-50.	290	270	270*	270	270*	300	300*	280*	280*	260
0330038	SR488, Lehman Caves Rd, 1.5 mi W of SR-487 in Baker.	400	370	320	350	350*	330	390	340	340*	380
0330039	SR487, Baker Rd, 1.2 mi S of SR-488 to Lehman Caves.	170	160*	180	170	170*	220	170	180	180*	170
0330047	US93, .4 mi S of McGill.	2,900	2,850	3,100	2,800	3,150	3,100	2,950	3,050	3,400	3,200*
0330050	Duck Creek Rd, 200' E of US-93.	130	130	130	140	140	150	130	160	110	100*
0330054	Cherry Creek Rd, .2 mi W of US-93.	60	50	50*	50	50	50*	60	60	70	60*
0330055	US93, .5 mi S of US-93A (Lages Jct).	1,350	1,350	1,100	1,300	1,350	1,250	1,350	1,400	1,400	1,300*
0330056	US93, .3 mi N of US-93A (Lages Jct).	1,000	1,000	930	1,000	1,050	950	1,050	1,050	1,100	1,000*
0330057	US93A, .2 mi N of US-93 (Lages Jct).	350	380	380*	310	310*	300*	350	360	470	440*
0330058	US6, Mill St, .45 mi W of Murray St.	1,600	1,550	1,400	1,600	1,700	1,700*	1,600	1,600	1,500*	1,500
0330062	US6, Mill St, .3 mi E of SR-318 to Preston & Lund.	1,450	1,300	1,300*	1,450	1,450*	1,350	1,450	1,500	1,500*	1,400
0330063	US6, Mill St, .2 mi W of SR-318 to Preston & Lund.	350	370	370*	370	370*	330	340	330	330*	300
0330064	SR318, Sunnyside Cut-off Rd, .1 mi S of US-006.	1,300	1,200	1,200*	1,300	1,200	1,250	1,250	1,350	1,300*	1,200
0330065	SR895, Preston Spur, in Preston W of SR-318.	90	110	140	90	110	90	110	130	130*	110
0330067	SR318, Sunnyside Cut-off Rd, 200' S of Center St in front of School.	1,600	1,450	1,400	1,500	1,450	1,400	1,450	1,450	1,400*	1,300
0330070	US6, Mill St, .3 mi W of US-50 & 93.	2,800	2,800*	2,900	2,500	2,400	2,250	2,450	2,750	2,800*	2,500
0330071	Murray St, .1 mi NW of US-006.	600	820	860	890	880	1,000	900	910	820	820*
0330072	US50, 0.2 mi E of US-006 jct.	3,400	3,050	3,300	3,300*	3,050	3,750	4,250	4,350	4,400*	3,800
0330073	US50, .1 mi N of US-006-50 with US-93 at Major Woods.	950	990	990*	990*	910	860	860*	800*	820*	740
0330074	US93, .4 mi S of US-6-50 at Majors 100' S of 'US-006-50-93' sign N.	450	430	430	430*	370	480	350	360	370*	330

* Data Adjusted or Estimated

Annual Average Daily Traffic Count Stations

County Name WHITE PINE

Station	Route / Location	1999 AADT	2000 AADT	2001 AADT	2002 AADT	2003 AADT	2004 AADT	2005 AADT	2006 AADT	2007 AADT	2008 AADT
0330075	US93, .1 mi N of US-93 mp 55 E.	4,500	4,850	4,600	5,100	5,300*	5,000	5,000	5,100	5,400	5,100
0330076	Campton St, 75' W Reno Rd.	2,000	1,600	1,600	1,500	1,550	1,600*	1,650	1,750	1,600	1,500
0330080	SR490, Prison Rd, 1.5 mi N of US-93 Jct.	320	400	400*	370	450	400	430	440	490	460
0330081	SR490, Prison Rd, .5 mi N of Bothwick Rd.	950	960	880	870	960	930	950	970	960	900
0330082	Ruby Valley Wildlife Rd, 50' N of US-50/0.1 mi E of MP 36		50	40	30	40	40*	50*	90*	40	40
0330083	Spring Valley Rd, .1 mi E of US-93.		30	30*	30	20	20*	40	60	20	20*
0330084	Charcoal Oven Rd, 200' S of US-50.		30	30*	40	30	30*	40	30	30*	30*
0330085	Baker Cut-off Rd, 1.3 mi S of US-50. (1.5 miles E of SR-487)		150	150	130	180	120	130	100	100*	100
0332110	US93, 0.5 mi N of McGill.	1,530	1,485	1,495	1,558	1,535	1,562	1,600	1,700	1,700	1,600*
0332140	US6, Mill St, 6 mi E of US-50 (Aultman St.)	1,215	1,200	1,210	1,194	1,250	1,251	1,250	1,300	1,300	1,200
0332150	US50, 1 mi W of the rd to Ruth	655	635	660	660	660	618	620	610	640	560

* Data Adjusted or Estimated