NEVADA'S

2011
STATE MAINTAINED HIGHWAYS
DESCRIPTIONS, INDEX AND MAPS

April-May-June 2011 Changes

Note: Please remember, resources like Google Maps, MSN Maps, Wikepedia and other web based resources do not reflect the most current information regarding the State maintained routes. If you want the most up-to-date information please refer to this document or contact us at the number below:

PREPARED BY :
NEVADA DEPARTMENT OF TRANSPORTATION
ROADWAY SYSTEMS SECTION
1263 S STEWART ST, ROOM 105, CARSON CITY, NV 89712
775-888-7447
pshinault@dot.state.nv.us

TO: NDOT Director, Deputy Directors, Assistant Directors and Division Heads

FROM: David Manning, Roadway Systems Chief

DATE: 7-7-2011

SUBJECT: NDOT Maintained System Mileage, Description and Milepost Changes from April, May and June 2011

In the interest of communicating NDOT road system changes to the Department, the Roadway Systems Division of Planning will be sending quarterly updates regarding changes and/or clarifications to the State Road System. Please forward this notification to your affected personnel.

The following system changes have occurred:

Add/Remove From the State System

ARHU32 / Denio Radio Site – Effective 4-1-2011, access road has been removed from the State System
ARCL52 / Williams Ranch Rd – Effective 5-17-2011, access road was added to the State System

Urban Limit Change

SR157 / Kyle Canyon Rd – Effective 4-29-2011, the west urban limit of Las Vegas was changed from 19.380 to 19.800 county cumulative mile per recent functional classification review for the Las Vegas urbanized area.

Mileage and/or Description Changes to the Description Index (DI) and the Milepost Index (MPI)

FRCH02 – description/mileage change from 6.132 to 6.135 per contract review
FRCL09 – description change per contract review
FRCL29 – direction/mileage change from 0.237 to 0.272 per contract review
FRCL46 – mileage change from 1.005 to 1.003 per contract review
FRCL47 – mileage change from 1.041 to 1.039 per contract review
FRCL51 – description/mileage change from 0.557 to 0.559 per contract review
FRCL59 – description change per contract review
FRCL63 - description/mileage change from 0.233 to 0.281 per contract review
FREL18 – mileage change from 0.370 to 0.372 per contract review
FREL20 – mileage change from 0.250 to 0.245 per contract review
FREL23 – mileage change from 1.400 to 1.401 per contract review
FREL26 – mileage change from 0.523 to 0.522 per contract review
FREL27 – description/mileage change from 1.736 to 1.718 per contract review
FREL28 – description/mileage change from 11.523 to 11.501 per contract review
FREL31 – description/mileage change from 1.727 to 1.710 per contract review
FREL32 – description/mileage change from 1.116 to 1.092 per contract review
FREL37 – description/mileage change from 0.712 to 0.684 per contract review
FREL38 - description/mileage change from 0.823 to 0.792 per contract review
FREL40 – description/mileage change from 0.307 to 0.304 per contract review
FREL41 – description/mileage change from 0.273 to 0.258 per contract review
FREL42 – description/mileage change from 0.227 to 0.218 per contract review
FREL60 – mileage change from 0.210 to 0.285 per contract review
FRHU08– mileage change from 0.853 to 0.832 per contract review

FRHU10 – mileage change from 1.215 to 1.185 per contract review
FRHU12 – mileage change from 2.265 to 2.199 per contract review
FRHU17 – mileage change from 0.326 to 0.315 per contract review
FRLY04 – mileage change from 0.377 to 0.332 per contract review
FRNY01 – mileage change from 0.710 to 0.708 per contract review
FRPE06 – mileage change from 0.636 to 0.669 per contract review
FRPE09 – mileage change from 1.266 to 1.268 per contract review
FRPE14 – mileage change from 5.691 to 5.668 per contract review
FRPE15 – mileage change from 7.449 to 7.484 per contract review
FRPE23 – mileage change from 1.669 to 1.624 per contract review
FRWA12– mileage change from 0.384 to 0.385 per contract review
FRWA21– mileage change from 1.467 to 1.429 per contract review
FRWA26– mileage change from 0.116 to 0.118 per contract review
FRWA27– mileage change from 0.321 to 0.320 per contract review
FRWA31– mileage change from 0.320 to 0.316 per contract review
SR121/Dixie Valley Rd – description and mileage change from 27.009 to 27.047 per contract review
SR147/E. Lake Mead Blvd – mileage change from 14.781 to 14.949 per contract review
SR231/Angel Lake Rd – description/mileage change from 11.702 to 11.600 per contract review

Note: Milepost panels in the field may not reflect minor mileage corrections calculated from engineering stationing.

As-Built Contract Updates

Engineer stationing and/or description updates to the MPI were made per As-Built contract information for the following routes: FRCC10, FRCL11, FRCL12, FRCL36, FRCL56, FRCL57, FREL46, FREL58, FREL70, FRWA23, SR160/Pahrump Valley Rd, SR170/Bunkerville Rd, SR582/Boulder Hwy, US50/Carson City, US50A/Lyon County, US93/Clark County, US395/Carson City, IR15/Clark County, IR80/WA County

Milepost Panel Changes *

Milepost field locations were located via GIS and recorded in the Milepost Index for the following routes: SR146, SR147, SR156, SR157, SR158, SR159, SR160, SR161, SR163, SR164, SR165, SR168, SR169, SR170, SR171, SR172, SR562, SR564, SR573, SR574, SR578, SR579, SR582, SR589, SR592, SR595, SR596, SR599, SR602, SR604, SR610 and SR612

Milepost panel changes were initiated and/or approved by the Roadway Systems Division for the following routes: FREL70, SR147, SR361/MN County, SR376/NY County, SR376/LA County, SR377/Nye County, SR430, SR446, US6/Nye, US50/CH County, US50/US395 (Culvert Panels)CC County, US50A/CH County, US95/ES County, US95/Nye County, US95/CH County and US395/WA County

Contract Stationing Added to the Milepost Index

FRCL26, FREU06, FRNY33, FRPE02, FRPE07, FRPE11, FRPE13

* Emergency response agencies are notified of all milepost panel changes in their jurisdictions

Direct any questions, corrections or concerns regarding this memo to Sydnie Schlachta, State Systems Manager, Roadway Systems Division at (775) 888-7179 or via e-mail to sschlachta@dot.state.nv.us
You may also contact Patty Shinault, State Systems Coordinator at (775) 888-7447 or via e-mail to pshinault@dot.state.nv.us

INTRODUCTION

This document was created to provide the users with a single source reference for the current State System. It contains the official description and mileage for all State maintained routes and is divided into two main sections.

The first section contains maps (to scale) for each county and a list of Interstate (IR), United States (US), and State Routes (SR) by county, to include route begin and end points and the total length of the route. Also included in this section are Access Roads (AR), Frontage Roads (FR), State Park Roads (SP) and Rest Parks (RP).

The second section contains a summary of the routes and a cross reference linking the current State system to previous route numbers. As changes to the State Maintained Roadway System occur, the Roadway Systems Division will notify the Department through a Quarterly System Change Memorandum. Copies of these memos can be found on the NDOT Intranet Sharepoint site under the Roadway Systems Division.

Also in included in this edition, are the Route Master Identification (RMID) numbers. The Route Master is a program application that assigns a unique number to segments of line work in the Geospatial representation of the State Road Network. The State Road Network is established by the Location divisions Geographic Information Systems (GIS) section and verified by Roadway Systems. The RMID number correlates to a route in the geospatial representation.

Any questions regarding this document or for additional copies please contact Patty Shinault at (775) 888-7447 or by e-mail at: pshinault@dot.state.nv.us. You may also obtain an electronic copy by visiting our website at http://www.nevadadot.com

*** Census information is provided by the Nevada State Demographer's 2009 Official Population Estimate**

TABLE OF CONTENTS

COVER PAGE ---------- 1

STATE SYSTEM CHANGE SUMMARY ---------- 2-3

INTRODUCTION ---------- 4

TABLE OF CONTENTS ---------- 5

STATE ROUTE NUMBERING ---------- 6

STATE ROUTE NUMBERS BY COUNTY/CITY ---------- 7

RURAL/URBAN TOTALS ---------- 8

MILEAGE BY COUNTY AND SYSTEM ---------- 9

NDOT MAINTAINED NHS MILEAGE ---------- 10

ACRONYMS AND ABBREVIATIONS ---------- 11

MAP LEGEND ---------- 12

SECTION 1 - CROSS INDEX ROUTE LOG ---------- 13-173

- CARSON CITY ---------- 15
- CHURCHILL COUNTY ---------- 19
- CLARK COUNTY ---------- 29
- DOUGLAS COUNTY ---------- 58
- ELKO COUNTY ---------- 64
- ESMERALDA COUNTY ---------- 84
- EUREKA COUNTY ---------- 88
- HUMBOLDT COUNTY ---------- 95
- LANDER COUNTY ---------- 103
- LINCOLN COUNTY ---------- 108
- LYON COUNTY ---------- 113
- MINERAL COUNTY ---------- 123
- NYE COUNTY ---------- 128
- PERSHING COUNTY ---------- 134
- STOREY COUNTY ---------- 146
- WASHOE COUNTY ---------- 149
- WHITE PINE COUNTY ---------- 169

SECTION II- STATE HIGHWAY SYSTEMS/SUMMARY AND DESCRIPTIONS ---- 174-189

HIGHWAY SYSTEM CROSS REFERENCE ---------- 190-195

STATEWIDE ROUTE NUMBERING

SYSTEM	NUMBER OF ROUTES	ROUTE NUMBERS
INTERSTATE ROUTES (IR)	5	15, 80, 215, 515, 580
UNITED STATES ROUTES (US)	8	6, 50, 50A, 93, 93A, 95, 95A, 395
STATE ROUTES (SR)	194	Routes are listed individually by county on page IV
FRONTAGE ROADS (FR)	214	Routes are listed individually in each county
TOTAL NUMBER OF ROUTES	421	

STATE ROUTE NUMBERS BY COUNTY/CITY

COUNTY/CITY	NUMBER OF ROUTES	STATE ROUTE NUMBERS
CARSON CITY	7	28, 429, 513, 518, 525, 529, 531
CHURCHILL	15	115, 116, 117, 118, 119, 120, 121, 361, 715, 718, 720, 722, 723, 726, 839
CLARK	16	146, 147, 156, 157, 158, 159, 160,161, 163, 164, 165, 168, 169, 170, 171, 172
LAS VEGAS, NORTH LAS VEGAS, HENDERSON	18	562, 564, 573, 574, 578, 579, 582, 589, 592, 593, 594, 595, 596, 599, 602 604,610,612
DOUGLAS	10	28, 88, 206, 207, 208, 705, 756, 757, 759, 760
ELKO	14	221, 223, 225, 226, 227, 228, 229, 230, 231, 232, 233, 278, 766, 767
ELKO CITY	1	535
ESMERALDA	6	264, 265, 266, 267, 773, 774
EUREKA	5	278, 306, 766, 780, 781
HUMBOLDT	11	140, 289, 290, 292, 293, 294, 787, 789, 794,795, 796
LANDER	6	304, 305, 306, 376, 722, 806
LINCOLN	8	317, 318, 319, 320, 321, 322, 375, 816
LYON	14	208, 338, 339, 340, 341, 342, 427, 822, 823, 824, 825, 827, 828, 829
MINERAL	5	359, 360, 361, 362, 839
NYE	12	160, 267, 318, 361, 372, 373, 374, 375, 376, 377, 379, 844
PERSHING	11	396, 397, 398, 399, 400, 401, 447, 854, 856, 858, 860
STORY	3	341, 342, 655
WASHOE	17	28, 341, 425, 426, 427, 429, 430, 431, 443, 445, 446, 447, 647, 655, 877, 878, 880
RENO, SPARKS	7	648, 659, 653, 667, 668, 671, 673
WHITE PINE	8	318, 487, 488, 490, 892, 893, 894, 895
TOTAL STATE ROUTES	**194**	

RURAL AND URBAN TOTALS

SYSTEM	SMALL URBAN	URBANIZED		RURAL		TOTAL
INTERSTATE ROUTES	35.660	90.580		447.601		**573.841**
US ROUTES	47.768	44.100		1734.562		**1,826.430**
STATE ROUTES	120.101	238.072		2286.005		**2,644.178**
FRONTAGE ROADS	4.915	21.352		239.440		**265.707**
STATE PARKS	0.000	0.000		53.985		**53.985**
ACCESS ROADS	0.000	0.157		25.350		**25.507**
TOTALS	208.444	394.261		4786.943		**5,389.648**

SMALL URBAN	IR	US	SR	FR	SP	TOTAL
BOULDER CITY	0.000	4.824	0.000	0.000	0.000	**4.824**
MESQUITE	12.749	0.000	0.864	0.502	0.000	**14.115**
ELKO	7.780	0.000	6.907	0.370	0.000	**15.057**
FALLON	0.000	14.818	21.596	0.000	0.000	**36.414**
FERNLEY	7.240	12.101	9.869	4.043	0.000	**33.253**
GARDNERVILLE	0.000	10.935	7.667	0.000	0.000	**18.602**
INCLINE	0.000	0.000	8.575	0.000	0.000	**8.575**
PAHRUMP	0.000	0.000	33.947	0.000	0.000	**33.947**
LAUGHLIN	0.000	0.000	3.468	0.000	0.000	**3.468**
SPRING CREEK	0.000	0.000	16.715	0.000	0.000	**16.715**
WINNEMUCCA	7.891	5.090	10.493	0.000	0.000	**23.474**
TOTALS	35.660	47.768	120.101	4.915	0.000	**208.444**

* Note: CC frontage road total also includes access roads

URBANIZED	IR	US	SR	FR	SP	TOTAL
CARSON CITY *	0.000	12.081	8.157	3.037	0.000	**23.275**
DOUGLAS COUNTY	0.000	3.112	0.928	0.000	0.000	**4.040**
LAS VEGAS	57.382	19.970	161.994	14.439	0.000	**253.785**
LYON COUNTY	0.000	1.004	0.000	0.000	0.000	**1.004**
RENO/SPARKS	33.198	7.933	66.993	4.033	0.000	**112.157**
TOTALS	90.580	44.100	238.072	21.509	0.000	**394.261**

MILEAGE BY COUNTY AND SYSTEM							
SYSTEM	**IR**	**US**	**SR**	**FR**	**SP**	**AR**	**TOTAL**
COUNTY							
CC	0.000	20.834	12.139	2.880	0.000	0.157	**36.010**
CH	27.707	174.989	121.258	12.255	4.631	0.000	**340.840**
CL	148.401	160.550	377.322	45.388	21.335	0.000	**752.996**
DO	0.000	49.044	54.123	0.000	0.967	0.000	**104.134**
EL	132.726	195.333	330.377	56.574	3.648	0.000	**718.658**
ES	0.000	115.648	121.811	0.000	0.000	0.000	**237.459**
EU	25.704	47.385	111.911	11.825	0.000	0.000	**196.825**
HU	61.384	75.404	187.452	20.470	0.000	0.000	**344.710**
LA	26.970	57.001	166.931	29.390	0.000	0.000	**280.292**
LN	0.000	172.401	175.846	0.000	5.684	0.000	**353.931**
LY	15.911	106.491	110.911	4.043	6.875	0.000	**244.231**
MI	0.000	118.024	86.939	0.000	0.554	0.000	**205.517**
NY	0.000	240.466	312.626	1.071	0.000	25.350	**579.513**
PE	75.090	0.000	80.991	55.465	1.339	0.000	**212.885**
ST	0.625	0.000	13.837	0.000	0.000	0.000	**14.462**
WA	59.323	28.143	238.179	26.346	4.768	0.000	**356.759**
WP	0.000	264.717	141.525	0.000	4.184	0.000	**410.426**
TOTALS	**573.841**	**1,826.430**	**2,644.178**	**265.707**	**53.985**	**25.507**	**5,389.648**

NDOT MAINTAINED NATIONAL HIGHWAY SYSTEM MILEAGE
BY COUNTY AND SYSTEM
2010

COUNTY	INTERSTATE	US	STATE ROUTE	TOTAL
CARSON CITY *		20.834		**20.834**
CHURCHILL	27.707	174.989	3.016	**205.712**
CLARK	148.401	160.550	11.108	**320.059**
DOUGLAS		49.044	7.868	**56.912**
ELKO	132.726	141.824		**274.550**
ESMERALDA		96.780		**96.780**
EUREKA	25.704	47.385		**73.089**
HUMBOLDT	61.384	75.404		**136.788**
LANDER	26.970	57.001		**83.971**
LINCOLN		50.613	49.415	**100.028**
LYON	15.911	46.794		**62.705**
MINERAL		104.098	23.245	**127.343**
NYE		110.242	38.785	**149.027**
PERSHING	75.090			**75.090**
STOREY	0.625			**0.625**
WASHOE *	59.323	28.143	22.978	**110.444**
WHITE PINE		218.347	22.566	**240.913**
TOTALS	**573.841**	**1,382.048**	**178.981**	**2134.870**

* Includes proposed mileage currently under construction

ACRONYMS AND ABBREVIATIONS

ROUTE ACRONYMS	MEANING
AR	Access Road
ER	Escape Ramp
FR	Frontage Road
IR	Interstate Route
RP	Rest Park
SP	State Park Road
SR	State Route
US	United States Route

ABBREVIATIONS	COUNTY
CC	Carson City
CH	Churchill
CL	Clark
DO	Douglas
EL	Elko
ES	Esmeralda
EU	Eureka
HU	Humboldt
LA	Lander
LN	Lincoln
LY	Lyon
MN	Mineral
NY	Nye
PE	Pershing
ST	Storey
WA	Washoe
WP	White Pine

ACRONYMS	MEANING
Alt	Alternate
BOP	Beginning of Pavement
C/L	Centerline
Ct	Court
E	East
EB	East Bound
EOP	End of Pavement
EUL	East Urban Limit
Fwy	Freeway
Ft/ft	Feet
Hwy	Highway
Intg	Interchange
Jct	Junction
Ln	Lane
Mtn	Mountain
N	North
NB	North Bound
NUL	North Urban Limit
R/W	Right-Of-Way
RR	Rail Road
S	South
SB	South Bound
Sep	Separation
SU	Small Urban Mileage
SUL	South Urban Limit
U	Urbanized Mileage
W	West
WB	West Bound
WUL	West Urban Limit
Xing	Crossing
RMID	Route Master ID

Map Legend

State maintained portion of the National Highway System (NHS)

Non-maintained portion of the National Highway System (NHS)

Interchange number and Interchange symbol

111 112

Interstate route or controlled access

United States route

Nevada State route

FRXX00

Frontage road

RPXX00

State park, rest park, escape ramp and other

Ramp

Non-maintained route (reference only)

See Enlarged Area

Enlarged area boundary

NDOT District

NDOT Maintenance District boundary

NDOT

NDOT Maintenance Station (staffed only)

City, Town or Site

Rest Area

0.00 0.00 0.00 0.00 0.00 0.00

Field milepost or recorded mileage
(red county - green interstate - brown state park)

NOTE: Maps not to scale

SECTION I

CROSS INDEX ROUTE LOG

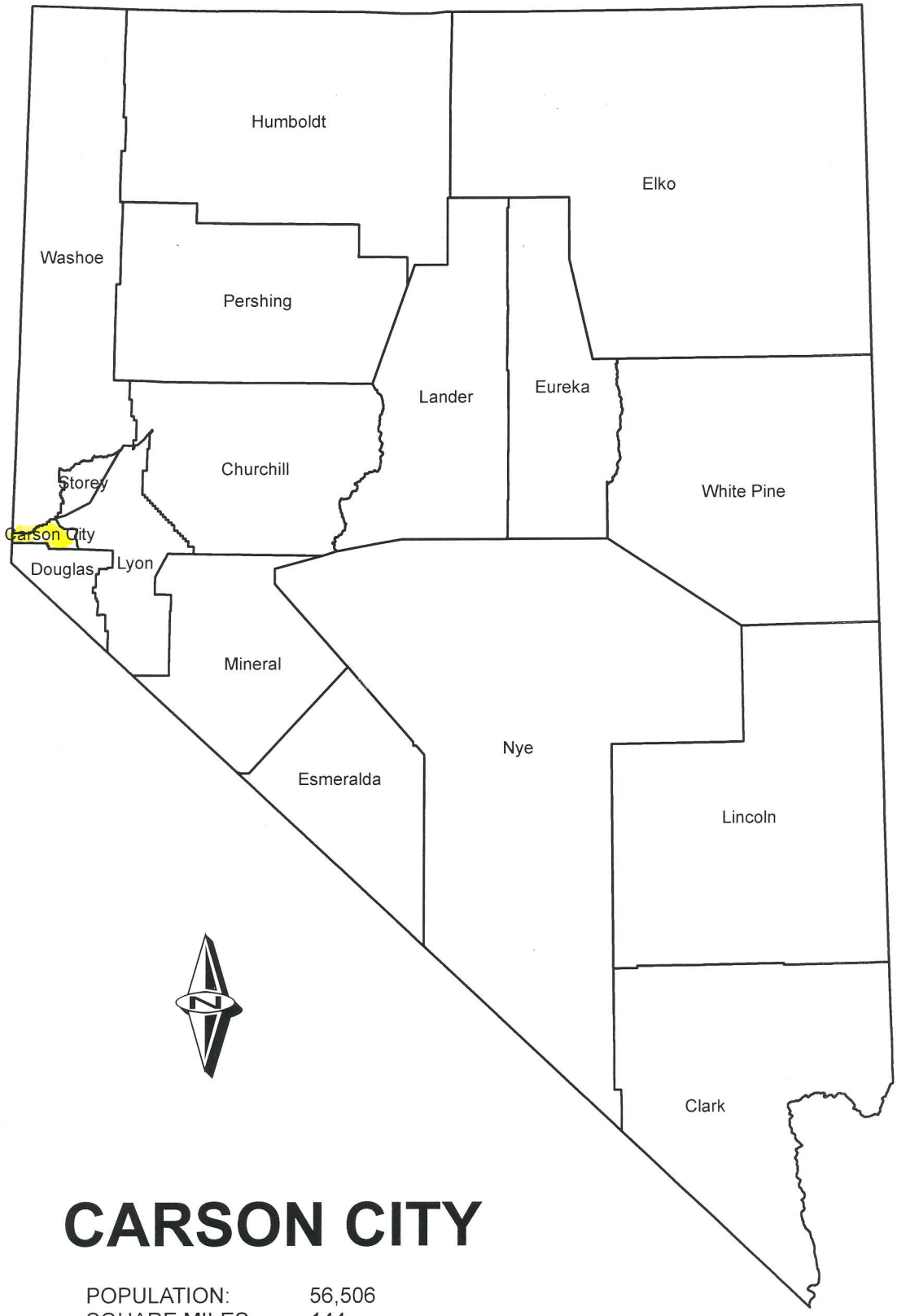

CARSON CITY

POPULATION: 56,506
SQUARE MILES: 144

CARSON CITY

NEW SYSTEM & TERMINI		MILEAGE
US50 - RMID #7		
CC/DO County Line to the CC/DO County Line		6.198
CC/DO County Line to US395/SR529 Carson St	U	0.896
US395 (CC Fwy) to CC/LY County Line	U	4.129
*Jct of US50/SR529 Carson St to Jct of US50/Williams St	U	4.926
		16.149
US395 - RMID #6 & 412		
DO/CC County line to the Jct of US50/SR529	U	0.328
US50/Williams St to NUL of Carson City @ county cum mile 7.056	U	1.802
NUL of Carson City @ county cum mile 7.056 to the CC/WA County Line		2.555
		4.685
SR28 - North Shore Rd (Lake Tahoe) - RMID #57		
DO County Line to WA County Line		3.950
SR429 - Bowers Mansion Rd - RMID #97		
Hobart Rd at Lakeview Estates to WA County Line		0.032
SR513 - E. 5th St/Deer Run Rd- RMID #109		
Carson St to Fairview Dr	U	2.185
SR518 - Snyder Ave - RMID #111		
SR529/S Carson St to Jacobsen Way	U	1.017
SR525 - Airport Rd/College Pkwy - RMID#113		
US50 to SR531/E. College Pkwy at Jct of Lompa Ln	U	1.323
SR529 - Carson St - RMID #114		
US50/US395, Spooner Jct to the South R/W line of Fairview Dr	U	1.987
SR531 - College Pkwy - RMID #116		
SR529/N Carson St to SR525/Airport Rd/College Pkwy at the Jct of Lompa Ln	U	1.645

Carson City County Totals

US	**20.834**
SR	**12.139**
FR	**2.880**
AR	**0.157**
	36.010

* Proposed - Under Construction

CARSON CITY

ROUTE	RMID#	DESCRIPTION		MILEAGE
		ACCESS ROAD		
ARCC01	11160	From the prison parking lot to SR513/5th St		
ARCC02	11176	Oregon St, from Wright Way to Little Lane	U	0.157
		ESCAPE RAMPS		
ERCC21		Escape Ramp on US50, 4.700 miles West of Jct US395		
ERCC22		Escape Ramp on US50, 0.800 miles West of Jct US395		
		FRONTAGE ROADS		
FRCC01	208	Segment 1: 0.096 miles South of Lupin Dr, East side of US395 to Snyder Ave	U	0.776
		Segment 2: Roventini Way to Clearview Dr	U	0.074
		Segment 3: East of SR529/S Carson St past Koontz Ln/Moses Ave to SR529/South Carson St near Sonoma	U	0.519
		FRCC01 Total		1.369
FRCC04	219	Little Lane, from SR520/S Stewart St to S Roop St	U	0.178
FRCC05	221	Wright Way, from SR520/S Stewart St to Oregon St	U	0.129
FRCC06	281	Junction Dr, from the Gate at the State Material Deposit to 0.054 miles North of Roland St	U	0.427
FRCC07	1696	Tahoe Golf Club Dr, from 0.019 miles South of FRCC08 at R/W fence to US50 Westbound	U	0.149
FRCC08	1695	Tahoe Golf Club Dr, from FRCC07 to US50 Eastbound	U	0.083
FRCC09	11175	Oregon St, from Roop St to Wright Way	U	0.169
FRCC10	11188	N Carson St, from North R/W line of Arrowhead Dr/US395 Control of Access to the gore of NB on-ramp at US395 Control of Access, approx. 0.262 miles North of Arrowhead Dr	U	0.262
FRCC11	11189	US50E, From Russell Way Control of Access/R/W fence to centerline of Carson City by-pass	U	0.114
		FR TOTAL		**2.880**

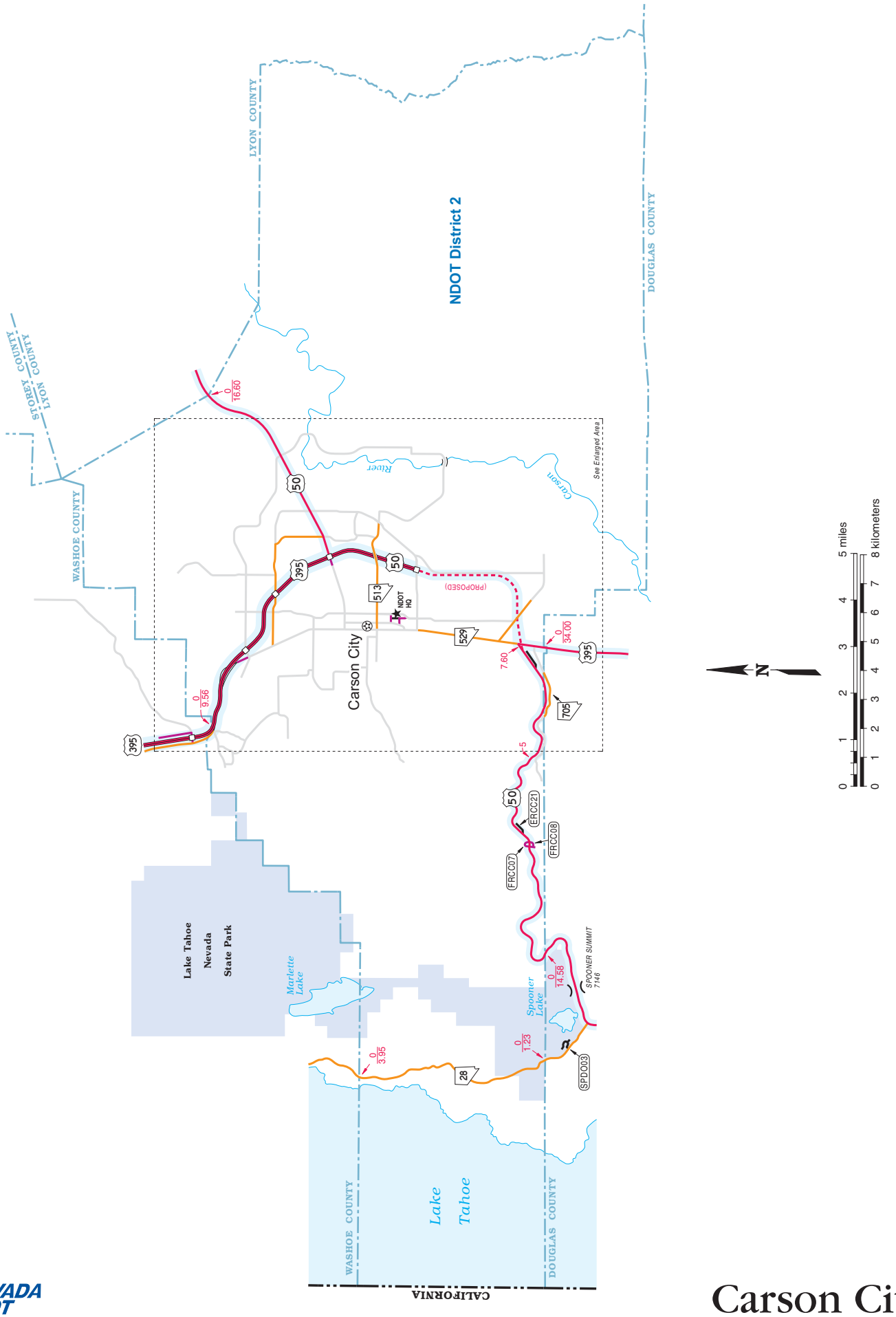
NDOT District 2
LYON COUNTY
DOUGLAS COUNTY
WASHOE COUNTY
STOREY COUNTY
LYON COUNTY
CALIFORNIA
Carson City
NDOT HQ
(PROPOSED)
See Enlarged Area
Carson
River
Lake Tahoe Nevada State Park
Marlette Lake
Spooner Lake
Lake Tahoe
SPOONER SUMMIT 7146
395
50
513
529
705
28
I-5
ERCC21
FRCC08
FRCC07
SPDO03
0 9.56
0 16.60
0 34.00
7.60
0 14.58
0 1.23
0 3.95
N
0 1 2 3 4 5 miles
0 1 2 3 4 5 6 7 8 kilometers

Carson City

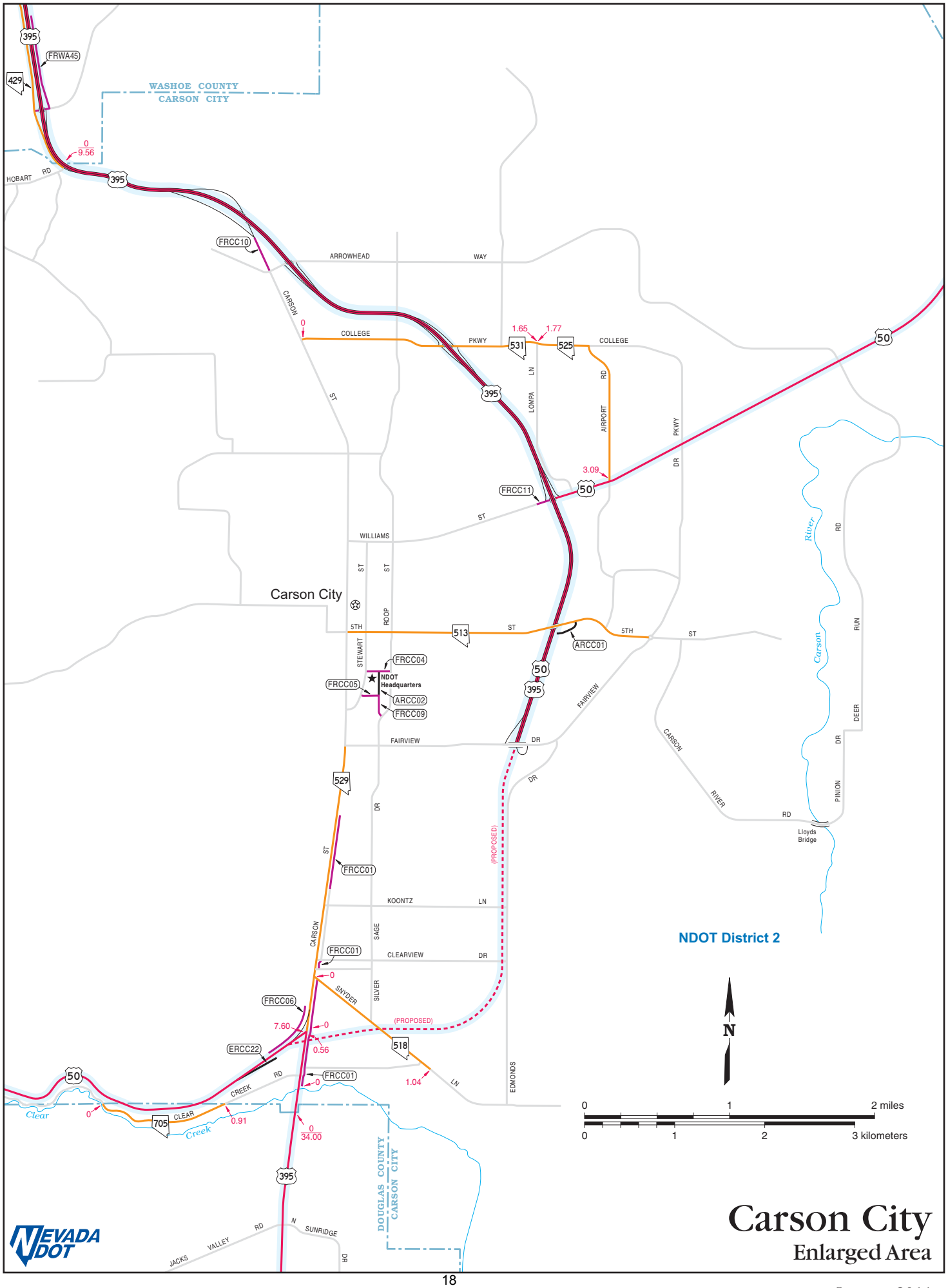

Carson City
Enlarged Area

January 2011

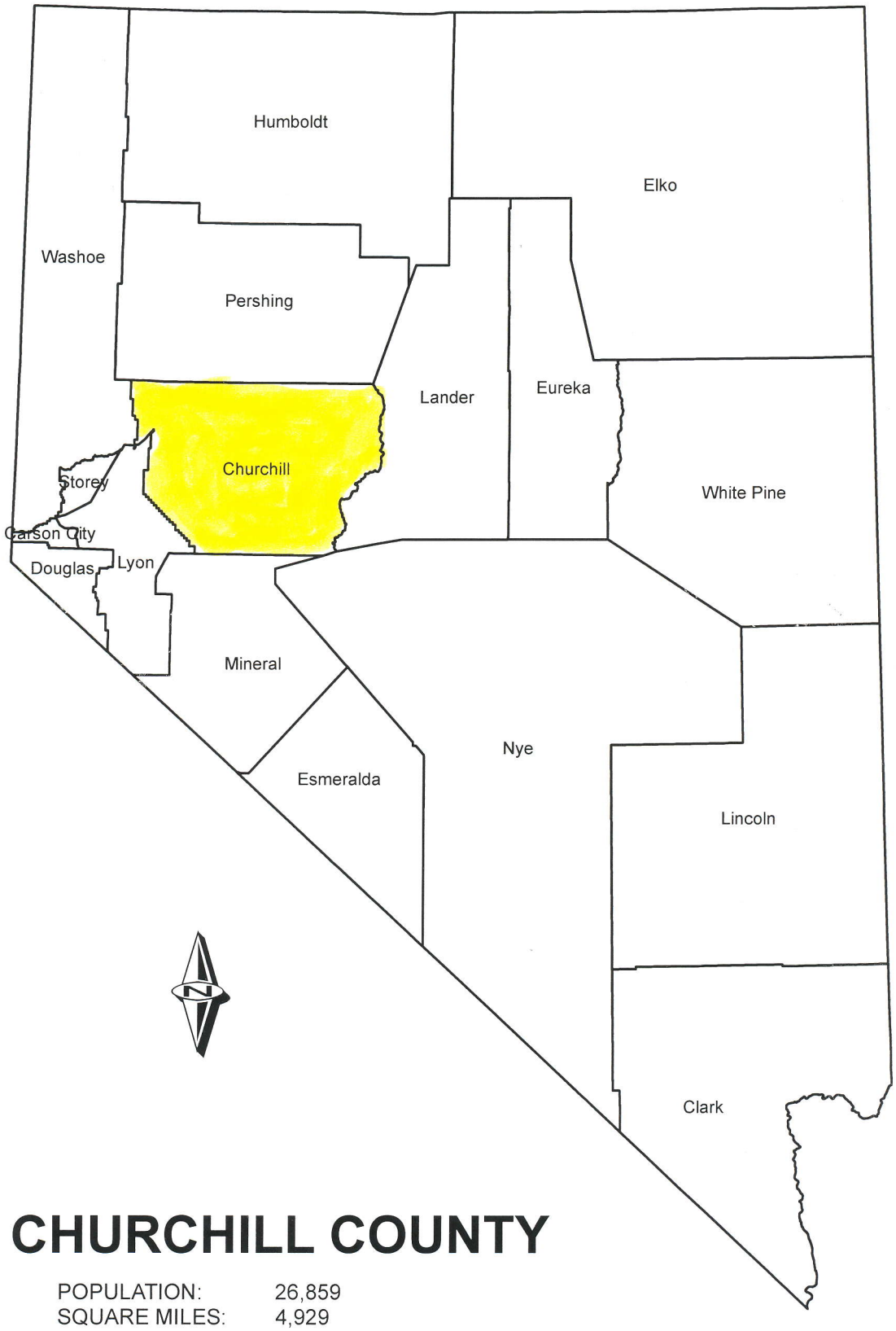

CHURCHILL COUNTY

POPULATION: 26,859
SQUARE MILES: 4,929

CHURCHILL COUNTY

NEW SYSTEM & TERMINI		MILEAGE
IR80 - RMID #5 & 407		
LY/CH County Line to CH/PE County Line		27.707
US50 - RMID #7		
LY/CH County Line to WUL of Fallon at Trento Ln		12.874
WUL Fallon @ Trento Ln to Rio Vista St	SU	8.834
Rio Vista St to CH/LA County Line		85.137
		106.845
US50A - RMID #8 & 1692		
LY/CH County Line to Leeteville Jct at US50		9.108
US95 - RMID #12		
LY/CH County Line to SR720/Union Ln		22.040
SR720/Union Ln to US50	SU	4.013
US50 to Old River Rd	SU	1.971
Old River Rd to IR80, Ramps 3 & 4		31.012
		59.036
SR115 - Harrigan Rd - RMID #14		
SR119/Berney Rd to SR720/Union Ln		1.000
SR720/Union Ln to East Stillwater Rd	SU	3.822
		4.822
SR116 - Stillwater Rd - RMID #15		
US50 to 10.488 miles East near Stillwater National Wildlife Refuge		10.488
SR117 - Sheckler Rd - RMID #16		
US50 to US95/Taylor St	SU	6.914
SR118 - Wildes Rd - RMID #17		
SR115/Harrigan Rd to 0.010 miles East of SR120/Pasture Rd	SU	2.345
0.010 miles East of SR120/Pasture Rd to 1.140 miles East		1.130
of SR120/Pasture Rd at pavement change		3.475
SR119 - Berney Rd - RMID #18		
US95 to Beach Rd		4.137
SR120 - Pasture Rd - RMID #19		
US95 to SR119/Berney Rd		6.260
SR121 - Dixie Valley Rd - RMID #20		
US50 to 0.100 miles North of Settlement Rd at EOP		27.009
SR361 - Gabbs Valley Rd - RMID #79		
MI/CH County Line to US50		15.690
SR715 - McLean Ln - RMID #155		
SR117/Sheckler Rd to US50	SU	2.135

CHURCHILL COUNTY

NEW SYSTEM & TERMINI		MILEAGE
SR718 - Curry Rd/Lone Tree Rd - RMID #156		
0.800 miles South of Lone Tree Rd to Lone Tree Rd		0.800
Curry Rd to US95		2.103
		2.903
SR720 - Union Ln - RMID #157		
US95 to Pasture Rd	SU	3.016
SR722 - Carroll Summit Rd - RMID #158		
US50 near Eastgate to CH/LA County Line		16.616
SR723 - Soda Lake Rd - RMID #159		
US50 to Rice Rd/T Line Canal Rd	SU	1.498
Rice Rd/T Line Rd to Cox Rd		0.510
		2.008
SR726 - Old River Rd/Bafford Ln - RMID #160		
US95 to Jct of Bafford Ln/Old River Rd	SU	0.821
Jct of Bafford Ln/Old River Rd to 1.045 miles East	SU	1.045
		1.866
SR839 - Nevada Scheelite Mine Rd - RMID #186		
MI/CH County Line to US50		13.919

Churchill County Totals

IR	**27.707**
US	**174.989**
SR	**121.258**
FR	**12.255**
SP	**4.631**
	340.840

CHURCHILL COUNTY (CONT)

ROUTE	RMID#	DESCRIPTION	MILEAGE
		FRONTAGE ROADS	
FRCH01	273	FRCH02 North under IR80, Nightingale Intg, Exit #65 to FRCH06	0.281
FRCH02	283	FRCH01, South side IR80, Nightingale Intg, Exit #65 to 6.132 miles East of FRCH01 at EOP	6.132
FRCH03	284	2.554 miles West of CH/PE County Line, North side IR80, Miriam Grade Sep to CH/PE County Line, South side of IR80	2.554
FRCH04	285	R/W post & monument North side of IR80, Toy Grade Sep, Toulon Intg, Exit #93 to CH/PE County Line North side of IR80	0.610
FRCH06	269	0.039 miles West of FRCH01, North side IR80, Nightingale Intg, Exit #65 to 2.444 miles East of FRCH01 at R/W monument/EOP North side of IR80	2.483
FRCH07	275	0.011 miles South of Ramps 1 & 2 at Cattleguard, South side of IR80, Jessup Intg, Exit #78 to 0.011 miles North of Ramps 3 & 4 at Cattleguard, North side of IR80	0.195
		FR TOTAL	**12.255**
		REST PARK	
RPCH05	11055	At the IR80/US95 Intg (Trinity)	
		STATE PARKS	
		LAHONTAN STATE PARK RECREATION AREA	
SPCH15	1536	Lake Lahontan marina boat ramp road from US50 to 0.038 miles East	0.038
SPCH15B	1537	Lake Lahontan marina boat ramp loop, from SPCH15 to SPCH15 (one way)	0.166
SPCH15C	1538	Lake Lahontan marina boat ramp loop turn around connector from SPCH15B to SPCH15B (one way)	0.010
SPCH15D	1539	Lake Lahontan marina boat ramp, from SPCH15B to end of boat ramp (one way)	0.049
SPCH16	1540	Lake Lahontan main park road from BOP, 2.880 miles South of US50 to US50	2.880
SPCH16B	1541	Lake Lahontan beach 1 area road from the main park road to 0.221 miles North	0.221
SPCH16C	1542	Lake Lahontan beach 1 area camping loop from SPCH16B to SPCH16B (one way)	0.122
		SP SUB-TOTAL	**3.486**

CHURCHILL COUNTY (CONT)

ROUTE	RMID#	DESCRIPTION	MILEAGE
		STATE PARKS	
		LAHONTAN STATE RECREATION AREA	
SPCH16D	1543	Lake Lahontan beach 1 area sanitation loop from SPCH16B to SPCH16B (one way)	0.053
SPCH17	1544	Lake Lahontan dam overlook road from 0.236 miles South of US50 to US50	0.236
SPCH17B	1545	Lake Lahontan dam overlook East parking loop from SPCH17 to SPCH17 (one way)	0.034
SPCH17C	1546	Lake Lahontan dam overlook Historical Marker loop from SPCH17 to SPCH17	0.081
SPCH17D	1547	Lake Lahontan dam overlook West parking loop access from SPCH17 to SPCH17	0.026
SPCH17E	1548	Lake Lahontan dam overlook West parking loop from SPCH17D to SPCH17D	0.163
SPCH18	1549	Lake Lahontan Dist.3 road from the dam to the main park road	0.515
SPCH18B	1550	Lake Lahontan Dist. 3 road access from SPCH18, District 3 road to US50	0.037
		SP TOTAL	**4.631**

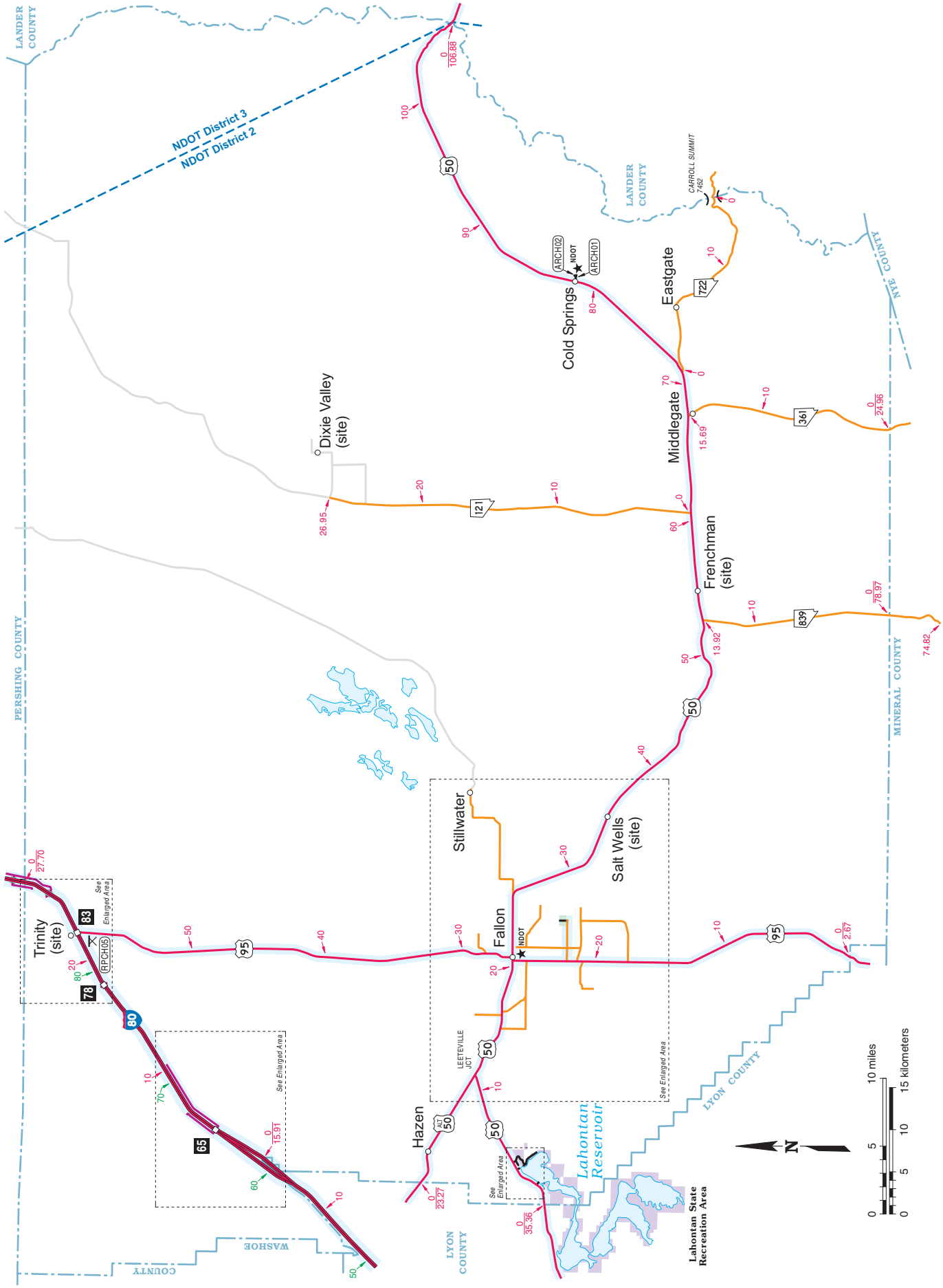

Churchill County

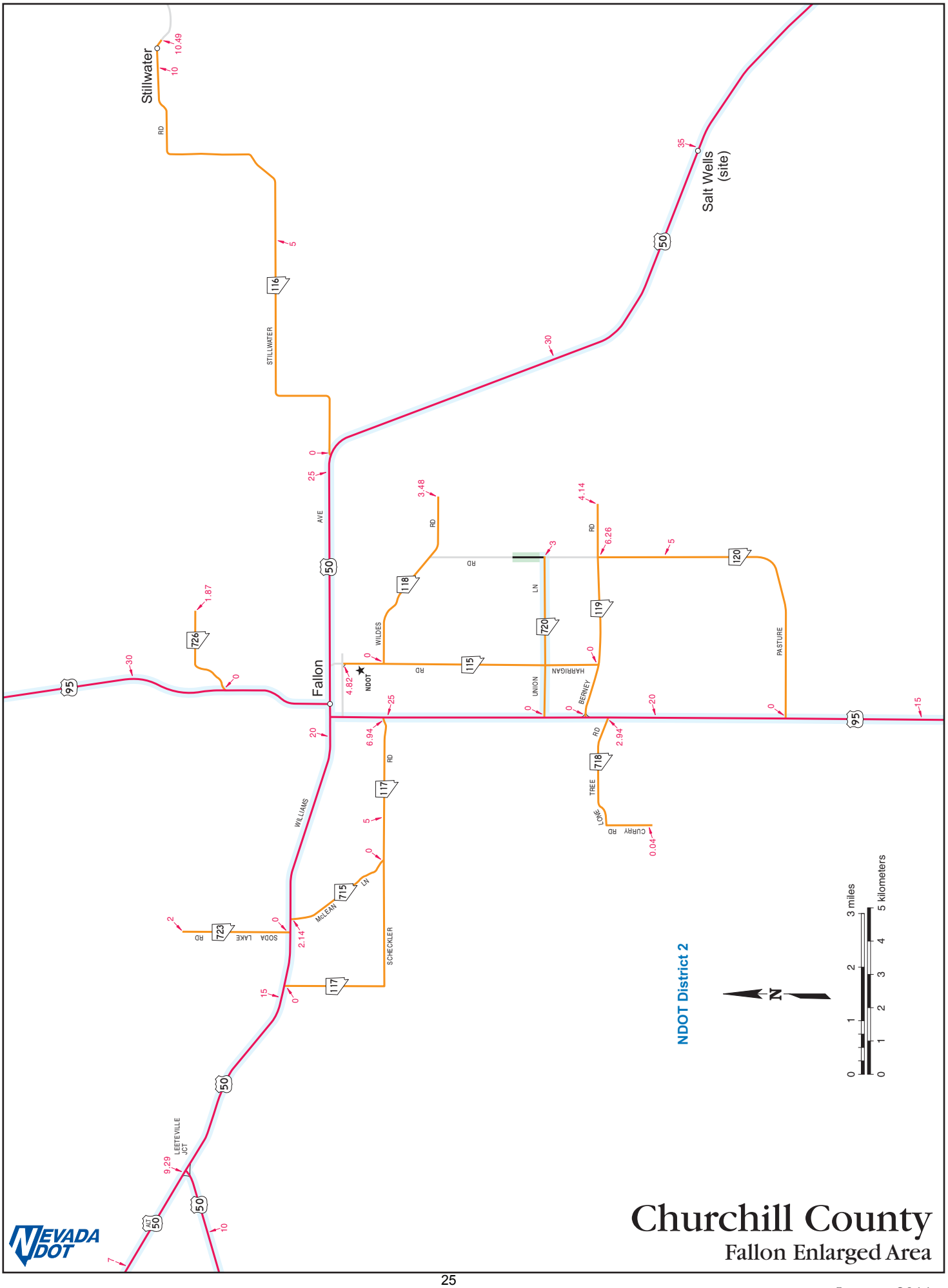

Churchill County

Fallon Enlarged Area

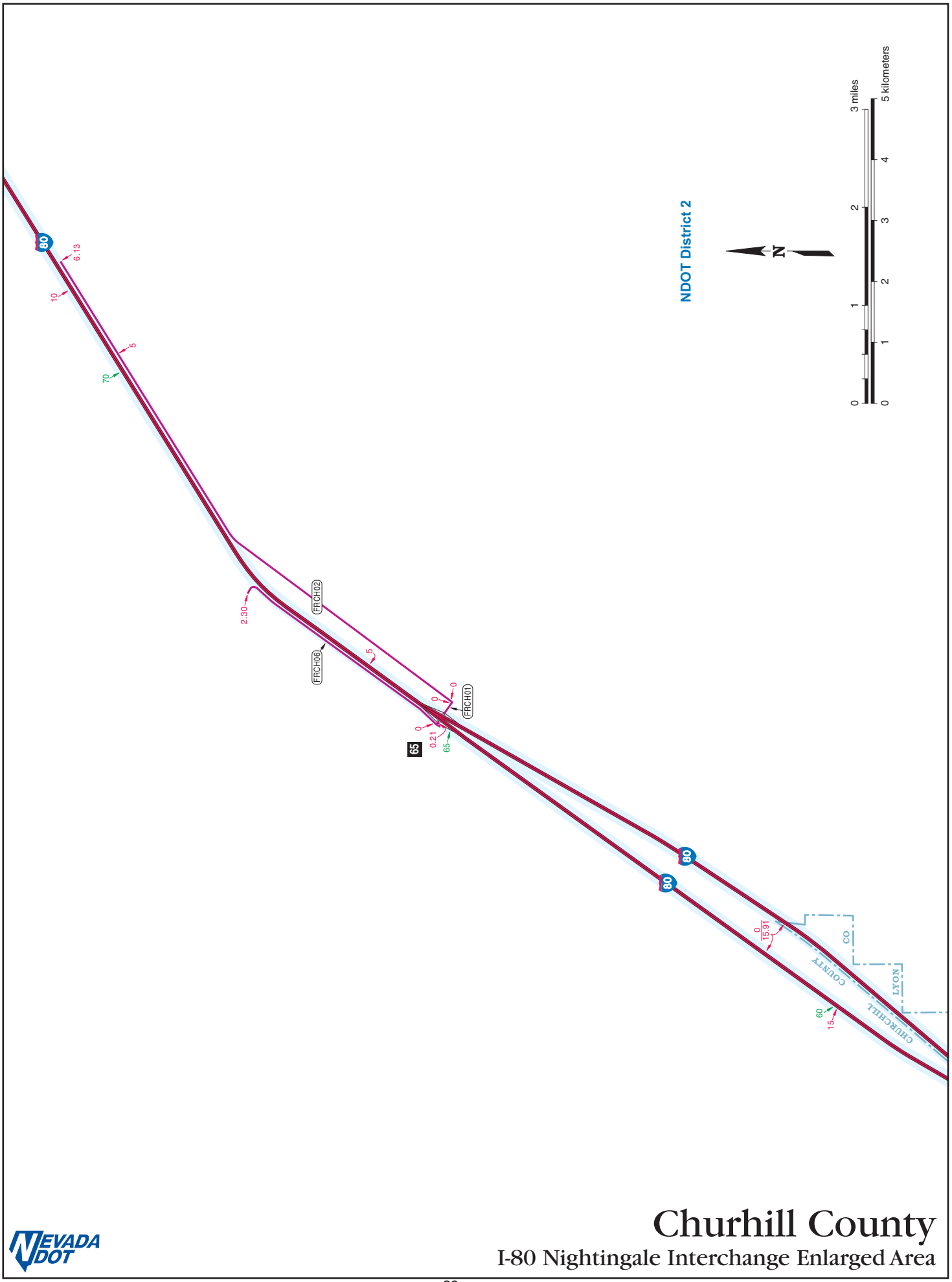

Churhill County

I-80 Nightingale Interchange Enlarged Area

January 2011

Churhill County

I-80 Trinity Enlarged Area

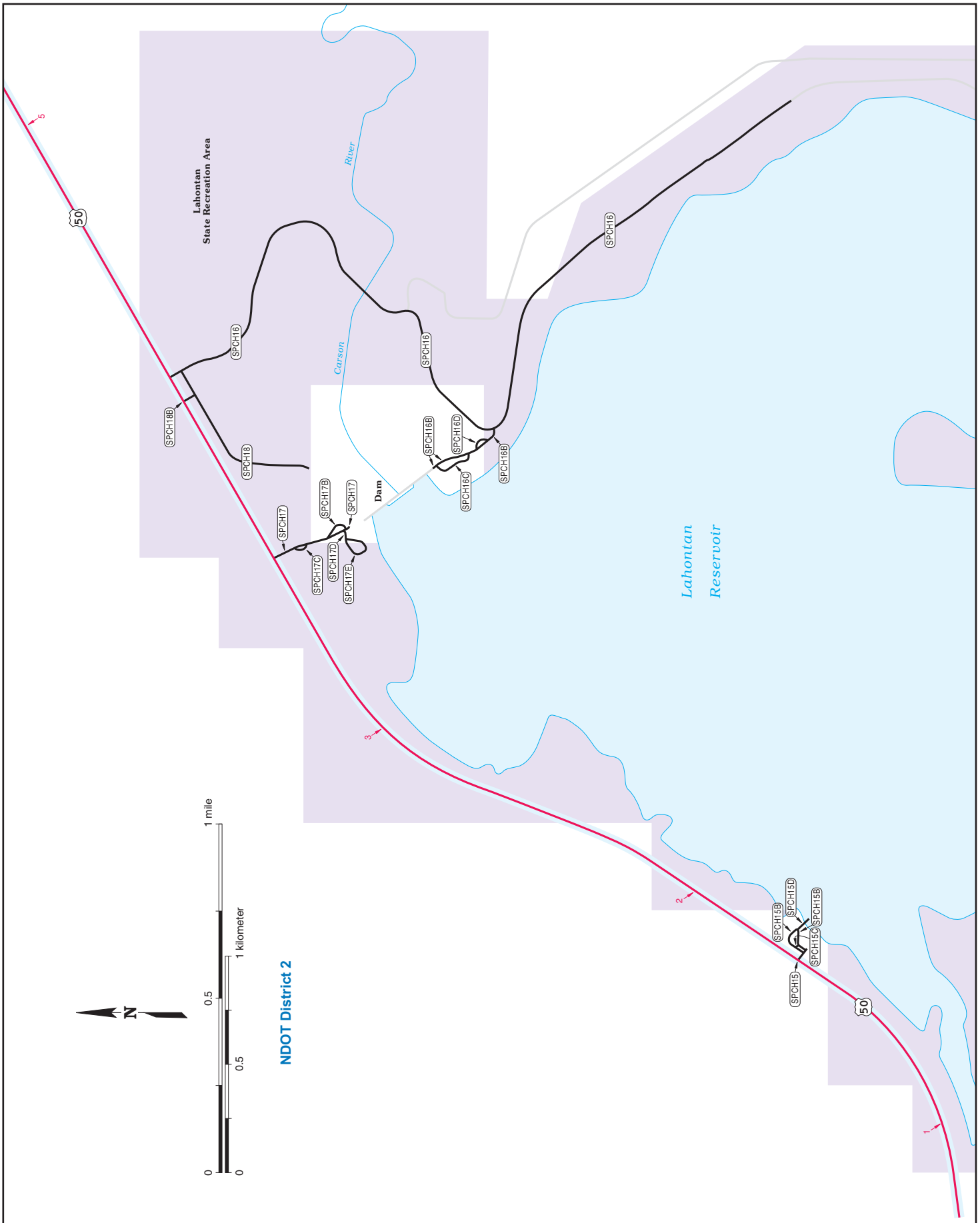

Churchill County

Lahontan Reservoir Enlarged Area

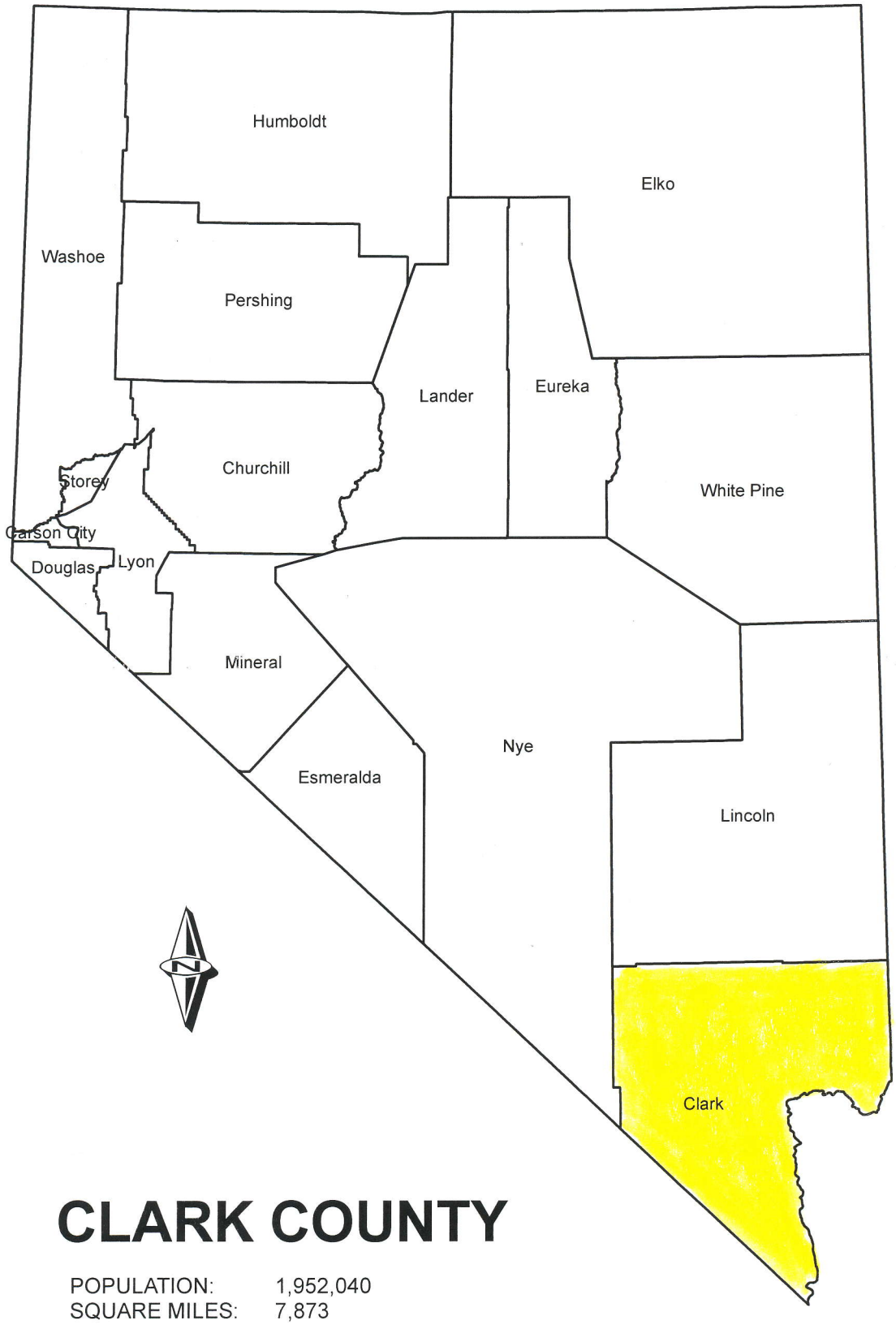

CLARK COUNTY

POPULATION: 1,952,040
SQUARE MILES: 7,873

CLARK COUNTY

NEW SYSTEM & TERMINI		MILEAGE
IR15 - RMID #1 & 403		
CA/NV Stateline to the SUL of Las Vegas @ county cum mile 25.430		25.430
SUL of Las Vegas to NUL of Las Vegas @ county cum mile 58.160	U	32.730
NUL of Las Vegas to the Small Urban limits of Mesquite @ county cum mile 111.00		52.840
Small Urban limits of Mesquite @ county cum mile 111.00 to the NV/AZ border	SU	12.749
		123.749
IR215 - RMID #2 & 404		
Ramp 1 of IR515 to Stephanie Ln	U	2.211
Warm Springs Intg to IR15	U	2.417
		4.628
IR515 - RMID #3 & 405		
Boulder Hwy at Wagonwheel Intg, Structure I-1471 to Lake Mead Dr	U	5.580
Lake Mead Dr to Tropicana Ave	U	6.286
Tropicana Ave to Boulder Hwy	U	2.548
Boulder Hwy to N Las Vegas Blvd	U	4.617
N Las Vegas Blvd to IR15	U	0.993
		20.024
US93 - RMID #10		
AZ/NV Stateline on the new Colorado River Bridge to the NUL of Boulder City at Pacifica Way/Temple Rock Rd		4.866
NUL Boulder City @ Pacifica Wy/Temple Rock Rd to the WUL Boulder City 0.40 miles East of the Jct of US95	SU	4.824
WUL of Boulder City, 0.40 miles E of the Jct w/US95 to the SUL of Las Vegas 0.781 miles West of the Jct of US95		1.210
SUL of Las Vegas, 0.781 miles West of the Jct w/US95 to the beginning of IR515 at Wagonwheel Intg	U	2.369
IR15, Garnet Intg, Ramps 1 & 2 to CL/LN County Line		34.574
		47.843
US95 - RMID #12		
CA/NV Stateline to US93 Jct		56.237
Spaghetti Bowl to NUL Las Vegas 0.899 miles North of SR157/Kyle Canyon Rd	U	17.601
NUL Las Vegas 0.899 miles North of SR157/Kyle Canyon Rd to the CL/NY County Line		38.869
		112.707
SR146 - Saint Rose Parkway - RMID #23		
Southern Highlands Parkway, Ramps 3 & 4 of IR15, Exit #27 to IR215, Pecos Intg, Ramps 1 & 2	U	6.673
SR147 - E Lake Mead Blvd - RMID #24		
Losee Rd to EUL of North Las Vegas @ county cum mile 7.604	U	7.604
EUL of North Las Vegas @ county cum mile 7.604 to North Boundary of the Lake Mead Recreational Area		7.177
		14.781
SR156 - Lee Canyon Rd - RMID #25		
Lee Canyon ski area parking lot avalanche control structure to US95		17.592

CLARK COUNTY (CONT)

NEW SYSTEM AND TERMINI		MILEAGE
SR157 - Kyle Canyon Rd - RMID #26		
Charleston Recreational Area - centerline of loop to the WUL of Las Vegas at county cum mile 19.380		19.380
WUL of Las Vegas at county cum mile 19.380 to FRCL24/Sky Point Rd		2.048
		21.428
SR158 - Deer Creek Rd - RMID #27		
SR157/Charleston Park Rd to SR156/Lee Canyon Rd		8.882
SR159 - Blue Diamond / Red Rock Canyon Rd/ Charleston Blvd - RMID #28		
SR160/Pahrump Valley Rd to WUL of Las Vegas		13.618
WUL of Las Vegas to Nellis Blvd	U	17.389
		31.007
SR160 - Pahrump Valley Rd - RMID #29		
S. Las Vegas Blvd to WUL of Las Vegas at county cum mile 10.987	U	10.987
WUL of Las Vegas at county cum mile 11.068 to Nye County Line		32.306
		43.293
SR161 - Goodsprings Rd - RMID #30		
S Esmeralda St to 400 ft East of Ramps 1 &2, IR15, Jean Intg, Exit #12		7.290
SR163 - Laughlin Hwy - RMID #31		
US95 to the WUL of Laughlin @ county cum mile 15.739		15.739
WUL of Laughlin at county cum mile 15.739 to the center of the bridge	SU	3.468
at the NV/AZ Stateline		19.207
SR164 - Nipton Rd - RMID #32		
CA/NV Stateline to US95		18.600
SR165 - Nelson Rd - RMID #33		
US95 to the North end of Nelson		11.002
SR168 - Glendale Blvd / Lewis Ranch Rd - RMID #34		
SR168 from US93 to the Jct with Glendale Blvd, IR15, Exit #90		23.822
Glendale Blvd North to the Jct with Lewis Ranch Rd		0.838
Lewis Ranch Rd South under IR15, Exit #91, to the end of the R/W,		0.118
72ft East of Ramps 1 & 2		24.778
SR169 - Valley of Fire Rd / Logandale Rd - RMID #35		
North boundary of Lake Mead Recreational Area via Logandale to IR15 Ramps 3 & 4		18.486
SR170 - Bunkerville Rd - RMID #36		
IR15, Ramp 3, Riverside/Bunkerville Intg, Exit #112 to the SUL of Mesquite at county cum mile 11.404		11.404
SUL of Mesquite @ county cum mile 11.404 to Mesquite Blvd	SU	0.864
		12.268

CLARK COUNTY (CONT)

NEW SYSTEM & TERMINI		MILEAGE
SR171 - Airport Spur Connector - RMID #37		
IR215 to the entrance of the Airport tunnel	U	0.639
SR172 - Hoover Dam Access Rd - RMID #11134		
South side US93, Exit 2, Hoover Dam Access Intg at Ramps 3 & 4 to 1.612 Miles West of the AZ/NV State Line at the Bureau of Reclamation boundary		1.351
SR562 - Sunset Rd - RMID #118		
S. Las Vegas Blvd to WUL of Henderson at Annie Oakley Dr	U	4.948
SR564 - Lake Mead Pkwy - RMID #119		
Ramps 1 & 2 of IR515 to NUL Henderson	U	6.881
NUL Henderson to the South boundary of Lake Mead Recreational Area		1.343
		8.224
SR573- Craig Rd - RMID #120		
US95 Ramps 3 & 4 to North Las Vegas city limits at Decatur Blvd	U	2.260
Frehner Rd to SR604/Las Vegas Blvd	U	3.070
		5.330
SR574 - Cheyenne Ave - RMID #121		
US95, Cheyenne Ave Intg, Ramps 3 & 4 to SR612/Nellis Blvd	U	10.668
SR578 - Washington Ave - RMID #122		
IR15, Washington Ave/D St Intg, Ramp 3 and FRCL41 to SR604/Las Vegas Blvd	U	0.661
SR579 - Bonanza Rd - RMID #123		
SR599/Rancho Rd to North Las Vegas Blvd	U	2.206
SR582 - Fremont St & Boulder Hwy - RMID #124		
US95, Wagonwheel Intg, Ramps 3 & 4 to 42.2 ft East of the 8th St R/W	U	16.769
SR589 - Sahara Ave - RMID #125		
SR595/Rainbow Blvd to SR612/Nellis Blvd	U	10.023
SR592 - Flamingo Rd - RMID #127		
SR595/Rainbow Blvd to IR15, Ramps 1 & 2	U	3.614
Paradise Rd to SR582/Boulder Hwy	U	4.873
		8.487
SR593 - Tropicana Blvd - RMID #128		
Dean Martin Dr to Boulder Hwy	U	7.346
SR594 - Russell Rd - RMID #129		
Polaris Ave to S. Las Vegas Blvd	U	0.723

CLARK COUNTY (CONT)

NEW SYSTEM & TERMINI		MILEAGE
SR595 - Rainbow Blvd - RMID #130		
Tropicana Ave to US95, Rainbow Blvd Intg, Ramp 2 @ R/W line	U	5.495
SR596 - Jones Blvd - RMID #131		
Tropicana Ave to Smoke Ranch Rd	U	7.158
SR599 - Rancho Dr - RMID #132		
Redondo Ave to C/L of US95 Intg, Exit #77	U	0.311
C/L of US95 Intg, Exit #77 to 0.276 miles North of Rainbow Blvd	U	6.738
		7.049
SR602 - Casino Center Blvd - RMID # 134		
Bonanza Rd to Stewart Ave	U	0.253
SR604 - Las Vegas Blvd - RMID #135		
289 ft South of Tropicana to 341 ft North of Tropicana	U	0.119
Jct of Tonopah Ave to IR15, Ramps 3 & 4 at Apex Intg	U	13.131
		13.250
SR610 - Lamb Blvd - RMID #137		
SR604/N Las Vegas Blvd to IR15, Lamb Blvd Intg	U	2.028
SR612 - Nellis Blvd - RMID #138		
SR593/Tropicana Blvd to SR604/N Las Vegas Blvd	U	9.427

Clark County Totals

IR	**148.401**
US	**160.550**
SR	**377.322**
FR	**45.388**
SP	**21.335**
	752.996

CLARK COUNTY (CONT)

ROUTE	RMID#	DESCRIPTION		MILEAGE
		ACCESS ROADS		
ARCL51	1196	Road to Apex radio facility (RF-856)		
		FRONTAGE ROADS		
FRCL01	271	0.309 miles North of Jct Primm Blvd, E side near IR15, Primm Intg, Exit #1 to R/W fence 0.537 miles North at EOP		0.537
FRCL02	270	Primm Blvd, from Ramps 3 & 4, IR15, Primm Intg, Exit #1 to 0.100 miles East of Ramps 1 & 2, IR15		0.201
FRCL05	1059	Highland Dr, from 0.158 miles North of Cinder Ln to 0.072 miles North near Spring Mtn Intg, Exit #39	U	0.072
FRCL06	218	Martin Luther King Blvd, from Oakey Blvd to Charleston Blvd	U	0.590
FRCL07	375	Ramps 3 & 4, IR15, Apex Intg, Exit #58 to 5.736 miles North of US93, West side IR15		11.812
FRCL08	267	Ramps 1 & 2, IR15, Garnet Intg, Exit #64 to end of pavement		1.750
FRCL09	266	0.038 miles West of Ramps 3 & 4 at Cattleguard, IR15, Hidden Valley Intg, Exit #88 to Cattleguard 0.012 miles East of Ramps 1 & 2		0.199
FRCL10	257	Hidden Valley Rd, from IR15, Hidden Valley Intg, Exit #88 at the Cattleguard 0.014 miles East of Ramps 1 & 2 to 2.00 miles Northwest of Ramps 1 & 2 @ Muddy River		2.000
FRCL11	264	Dude Dr, West side of IR15, Moapa Valley Intg, Exit #90 to SR168/Glendale/Moapa Rd		0.350
FRCL12	272	Cattleguard at Ramps 1 & 2, IR15, Carp Elgin Intg, Exit #100 to 3.942 miles North of Cattleguard		3.942
FRCL13	262	0.683 miles South of FRCL14 at EOP, IR15, E Mesa Intg to Cattleguard at Jct of Ramps 3 & 4		1.410
FRCL14	261	FRCL13, IR15, E Mesa Intg, Exit 109 to junction of Ramps 1 & 2		0.863
FRCL17	259	Ramps 3 & 4, IR15, Valley of Fire Intg, Exit #75 to Cattleguard at Ramps 1 & 2, IR15, Valley of Fire Intg		0.171
FRCL18	258	Ramps 3 & 4, IR15, Byron Intg, Exit #84 to Ramps 1 & 2, IR15		0.527
FRCL22	1060	Ann Rd, from Buffalo Dr to Drexel Rd	U	0.572
FRCL23	1061	CL215 to 0.800 miles North of SR157/Kyle Canyon Rd	U	5.291
		FR Sub-total		**30.287**

CLARK COUNTY (CONT)

ROUTE	RMID#	DESCRIPTION		MILEAGE
FRCL24	1062	Segment 1: Sky Pointe Dr- from 0.378 miles North of Cimmarron Rd to Tule Springs Rd		0.389
		Segment 2: Tule Springs Rd - from Sky Pointe Dr to Farm Rd		0.538
		Segment 3: Farm Rd - from Tule Springs Rd to Durango Dr		0.180
		Segment 4: El Capitan Way - from Durango Dr to Grand Teton Dr		0.476
		Segment 5: Grand Teton Dr - from El Capitan Way to Sky Pointe		0.233
		Segment 6: Sky Pointe Dr - from Grand Teton Dr to Moccasin Rd		2.595
		*FRCL24 Total:		4.411
FRCL25	288	Warm Springs Rd from Dean Martin Dr to 0.420 miles East	U	0.420
FRCL26	287	Industrial Way from 300 ft South of Sahara Ave to 400 ft North of Sahara Ave	U	0.130
FRCL28	216	Haynes St, from cul-de-sac North of Greenway Rd to change of pavement near Walgreen entrance	U	1.307
FRCL29	215	Saguaro St, from Burkholder to Taylor St at dead end	U	0.237
FRCL30	214	Dinkledorf Rd, from South side of SR564/Lake Mead Pkwy at Cholla St to Warmsprings Rd	U	0.685
FRCL34	213	Indian Springs area West side of US95 to US95		0.551
FRCL35	212	Indian Springs area East side of US95 to US95		0.551
FRCL36	211	Cactus Springs area West side US95 to US95		0.206
FRCL37	210	Cactus Springs area East side US95 to US95		0.208
FRCL38	206	Connector Rd, between D St and Washington Ave	U	0.191
FRCL39	10535	Durango Dr, from FRCL23/Osa Blanca W side of US95, Durango Intg to FRCL24, Farm Rd & EL Capitan Way, East side of US95		0.540
FRCL40	209	D St, from Wilson Ave, East side IR15, D St Intg, Exit #43 to Washington Ave	U	0.178
FRCL41	220	Washington Ave connector, West side of IR15, D St Intg, Exit #43 to D St	U	0.087
FRCL46	1063	Hidden Well Rd, from Bermuda Rd, North side IR215 to Las Vegas Blvd (one way St)	U	1.005
FRCL47	1064	George Crockett Rd, from S. Las Vegas Blvd, South side IR215 to Bermuda Rd (one way St)	U	1.041
FRCL48	278	Mesquite Ave, from F St, East side IR15 near the D St Intg, Exit #43 to 0.131 miles East of F St at pavement change	U	0.131
* DMI mileage			**FR Sub-total:**	**11.879**

CLARK COUNTY (CONT)

ROUTE	RMID#	DESCRIPTION		MILEAGE
		FRONTAGE ROADS		
FRCL49	1214	0.035 miles West of Ramps 3 & 4 at R/W fence, IR15, East Mesquite Intg, Exit #122 to 0.041 miles East of Ramps 1 & 2 at R/W fence	SU	0.218
FRCL50	1685	0.030 miles West of Ramps 3 & 4 at R/W fence, IR15, W Mesquite Intg, Exit #120 to 0.016 miles East of Ramps 1 & 2 at R/W fence	SU	0.284
FRCL51	1216	Aldebaran Ave to Mel Thorn Way	U	0.557
FRCL52	10061	Russell Rd, from R/W fence, 0.160 miles West of Ramps 3 & 4, IR515, Exit #65 to R/W fence, 0.078 miles East of Ramps 1 & 2, IR515	U	0.362
FRCL53	1507	Eastern Ave, 0.014 miles South of Ramps 3 & 4 at R/W fence, South side IR515, Exit #73 to 0.037 miles North of Ramps 1 & 2 at R/W fence, North side IR515	U	0.161
FRCL54	10127	Martin Luther King Blvd, from Ramp 4, South side US95, Martin Luther King Intg, Exit #76 to Ramp 1, North side of US95	U	0.147
FRCL55	10147	Valley View Blvd, from Ramp 3, South side US95, Decatur Intg, Exit #79 to Ramps 1 & 2, North side	U	0.147
FRCL56	10157	Decatur Blvd, from Ramp 4, South side US95, Decatur Intg, Exit #79 to Ramps 1 & 2, North side US95	U	0.120
FRCL57	10192	Lake Mead Blvd, Rock Springs Dr., West side US95, Lake Mead Intg, Exit #82 to Rainbow Blvd, East side US95	U	0.285
FRCL58	10019	Paiute Way, from Ramps 3 & 4, West side US95, Snow Mtn Intg, Exit #95 to Ramps 1 & 2, East side US95	U	0.171
FRCL59	10211	Speedway Blvd, from 0.057 miles West of Ramps 3 & 4, West side IR15, Speedway Intg, Exit #53 to Hollywood Blvd, East side	U	0.221
FRCL60	10295	Gillespie St, from FRCL47/George Crockett Rd to FRCL46/Hidden Well Rd	U	0.098
FRCL61	11186	Sloan Rd, IR15, Exit 25 from West R/W of IR15, Ramp 4 to S. Las Vegas Blvd		0.218
FRCL63	11219	Sunset Rd, From West R/W line, Ramps 1 & 2 to East R/W line, Ramps 3 & 4		0.233
			FR TOTAL	**45.388**

REST PARKS

RPCL01	11056	On SR163, WB brake check area near Milepost 4.20
RPCL02	11057	Truck Parking area on IR15 at MP 96.00
RPCL02B	11107	Moapa/Glendale truck parking area - West bound facility

CLARK COUNTY (CONT)

ROUTE	RMID#	DESCRIPTION	MILEAGE
		REST PARKS (CONT)	
RPCL03	11097	East Mesquite Intg, Exit# 122 on FRCL49	
RPCL03B	11105	Mesquite rest area, section into the parking lot that goes around the park	
RPCL04	11098	US93 in Boulder City @ MP 7.00	
RPCL04B	11106	Boulder City rest area, service loop to parking area/restrooms	
		STATE PARKS	
		SPRING MOUNTAIN RANCH STATE PARK	
SPCL52	1551	Entrance road at Spring Mountain Ranch State Park from Jct of SPCL52B & SPCL52D to SR159	0.802
SPCL52B	1552	Visitor's loop at Spring Mountain Ranch State Park from SPCL52 to SPCL52F, Employee facilities access road (one way)	0.248
SPCL52C	1553	North parking area at Spring Mountain Ranch State Park from SPCL52B to SPCL52D (one way)	0.291
SPCL52D	1554	South parking area and loop at Spring Mountain Ranch State Park from SPCL52B to the Jct of SPCL52B & SPCL52 (one way)	0.063
SPCL52E	1555	Overflow parking area at Spring Mountain Ranch State Park from SPCL52D to the end of pavement	0.250
SPCL52F	1463	Employee facilities access road at Spring Mountain Ranch State Park, from SPCL52B to the end of pavement, 0.043 miles South of SPCL52B to SPCL52B	0.043
		VALLEY OF FIRE STATE PARK	
SPCL54	1556	Main park road at the Valley of Fire State Park from the West park boundary to the East park boundary	10.220
SPCL54B	1557	Residence road at the Valley of Fire State Park from the main park road to the maintenance shop	0.429
SPCL54C	1558	Valley of Fire State Park from the residences to SPCL54B	0.080
SPCL54D	1559	Cabins road at the Valley of Fire State Park from SPCL54 to the Cabin picnic area	0.313
SPCL54E	1560	Lone Rock Rd at the Valley of Fire State Park, from the picnic area to SPCL54D	0.046
SPCL54F	1561	Fee booth pull-out at the Valley of Fire State Park from SPCL54 to SPCL54 W of SPCL54B	0.065
		SP Sub-total:	**12.850**

CLARK COUNTY (CONT)

ROUTE	RMID#	DESCRIPTION	MILEAGE
		STATE PARKS	
SPCL54G	1562	Beehive group use area at the Valley of Fire State Park from SPCL54H to SPCL54	0.311
SPCL54H	1563	Beehive group use area loop at the Valley of Fire State Park from SPCL54G to SPCL54G (one way)	0.054
SPCL54I	1564	Restroom and fee station loop at the Valley of Fire State Park from SPCL54 to SPCL54	0.053
SPCL55	1565	Mouse's Tank Rd at the Valley of Fire State Park, from SPCL54, Main Park road to White Domes parking loop	5.669
SPCL55B	1566	White Domes Parking Loop at the Valley of Fire State Park from SPCL55 to SPCL55 (one way)	0.086
SPCL55C	1567	Visitor Center Road at the Valley of Fire State Park from SPCL55, Mouse's Tank Rd to the Visitor Center loop	0.083
SPCL55D	1568	Visitor Center Loop at the Valley of Fire State Park from SPCL55C/Visitor Center Rd to SPCL55C/Visitor Center Rd (one way)	0.136
SPCL55E	1569	Visitor Center Staff Parking Rd at the Valley of Fire State Park from SPCL55D to 0.038 miles North	0.038
SPCL55F	1570	Visitor Center Loop Parking Area at the Valley of Fire State Park from SPCL55D to SPCL55D (one way)	0.024
SPCL55G	1571	South Parking Area at the Valley of Fire State Park, from SPCL55C to CPCL55 (one way)	0.108
SPCL56	1572	Campground access road at the Valley of Fire State Park, from the BOP to SPCL54, the main park road	1.068
SPCL56B	1573	Valley of Fire State Park, on the East side of Atlatl Rock, from Atlatl Rock campground to SPCL56	0.032
SPCL56C	1574	Atlatl Rock Parking Area at the Valley of Fire State Park, from the overlook to SPCL56	0.065
SPCL56D	1575	Valley of Fire State Park, on the West side of Atlatl Rock, from SPCL56E, Arch Rock camping loop to SPCL56	0.040
		BIG BEND STATE PARK	
SPCL57	1577	Main Park Road at Big Bend State Park, from the Needles Hwy East for 0.462 miles	0.462
SPCL57B	1578	Boat Ramp Road at Big Bend State Park, from SPCL57C, the outer boat ramp parking loop to SPCL57	0.048
SPCL57C	1579	Boat Ramp Parking Loop at Big Bend State Park, from SPCL57B then counterclockwise through the loop to SPCL57B (one way)	0.195
SPCL57D	1171	Boat Ramp at Big Bend State Park, from the end of the boat ramp to SPCL57C (one way)	0.013
		SP TOTAL	**21.335**

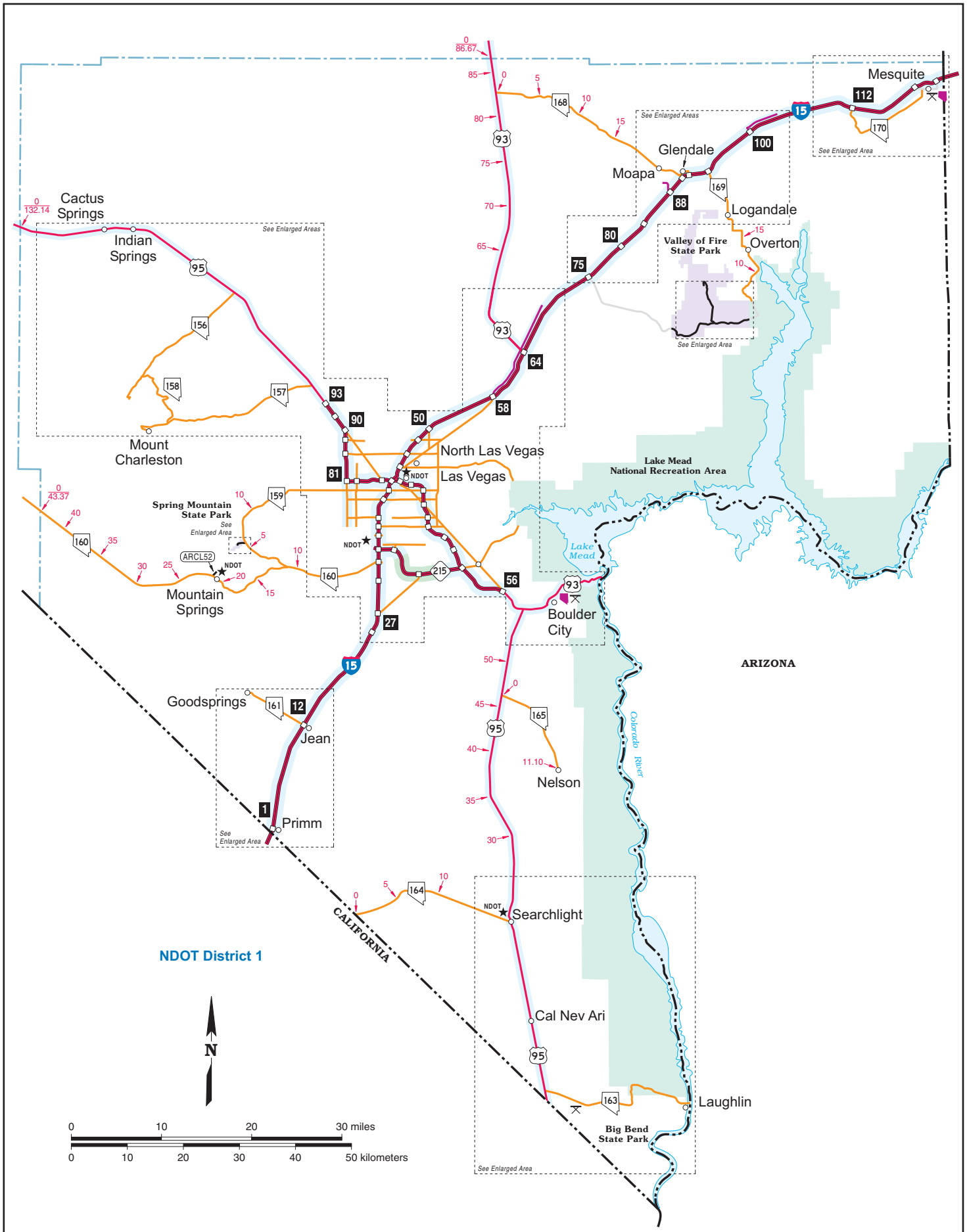

Clark County

January 2011

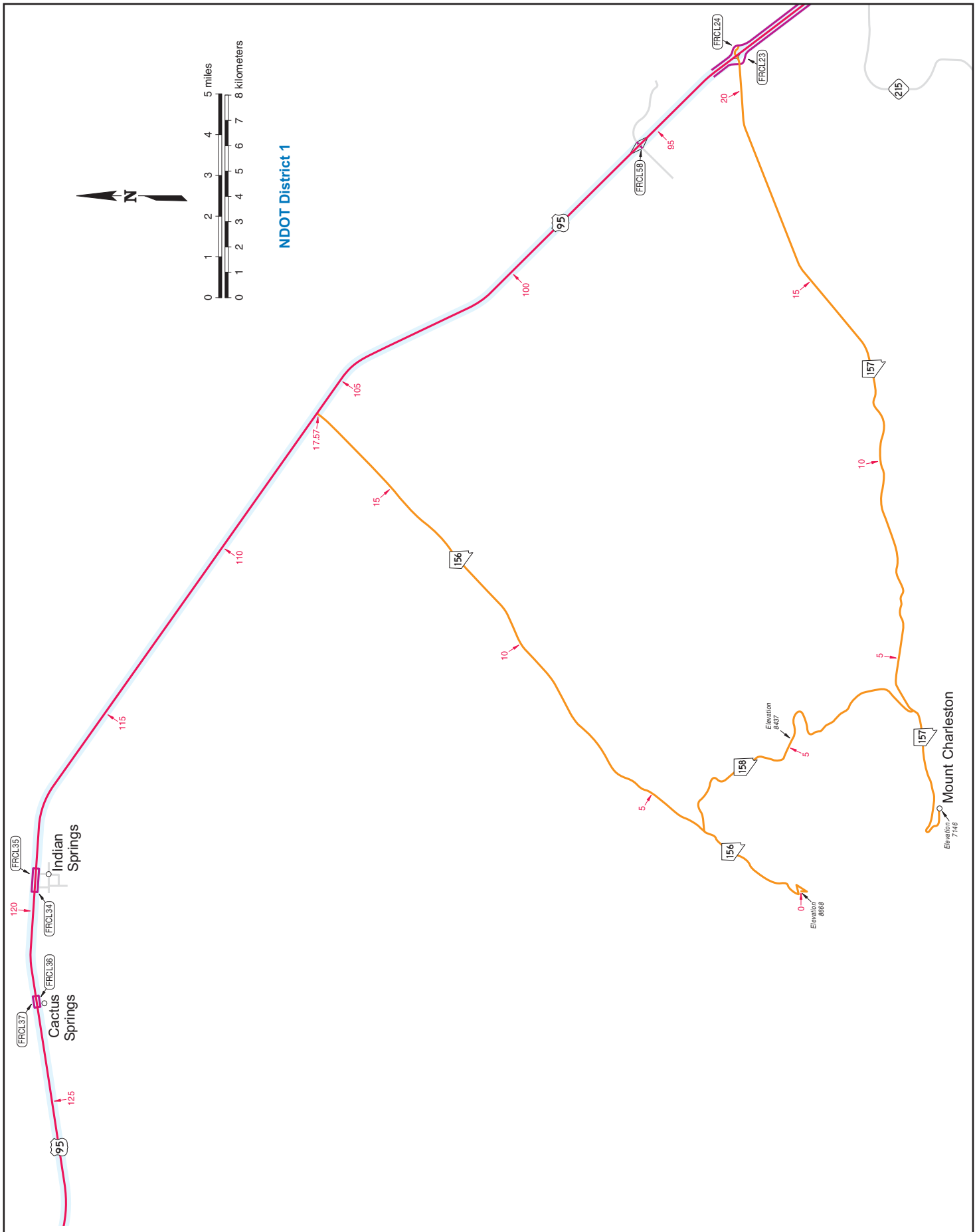

Clark County

Mt Charleston and Indian Spring Enlarged Area

January 2011

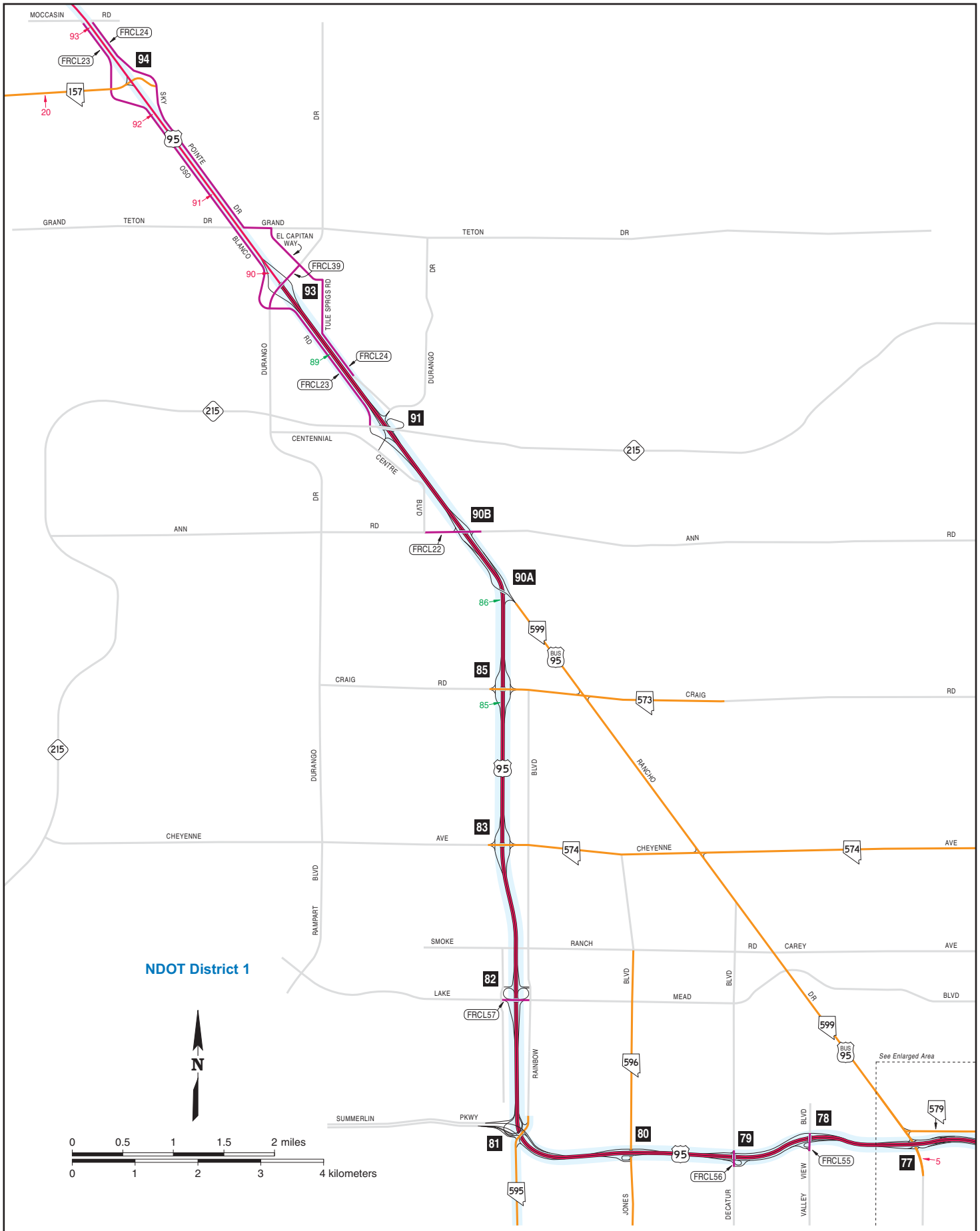

Clark County

Northwest Las Vegas Enlarged Area

January 2011

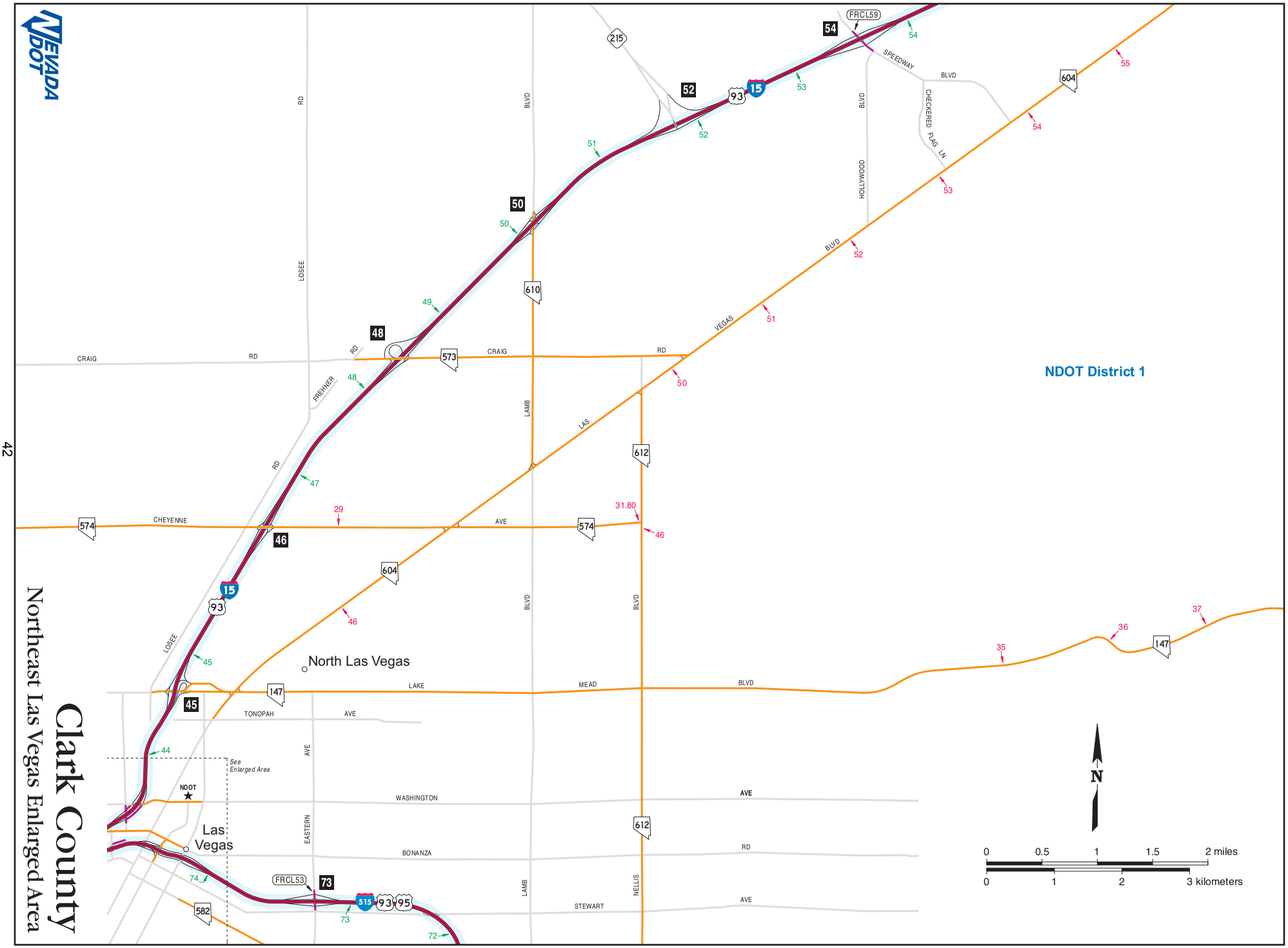
NEVADA DOT
Clark County
Northeast Las Vegas Enlarged Area
NDOT District 1
North Las Vegas
Las Vegas
See Enlarged Area
NDOT
FRCL59
FRCL53
CRAIG RD
CHEYENNE AVE
LAKE MEAD BLVD
TONOPAH AVE
WASHINGTON AVE
BONANZA RD
STEWART AVE
LOSEE RD
PRENNER RD
LAMB BLVD
EASTERN AVE
NELLIS BLVD
HOLLYWOOD BLVD
CHECKERED FLAG LN
SPEEDWAY BLVD
LAS VEGAS BLVD
N
0 0.5 1 1.5 2 miles
0 1 2 3 kilometers

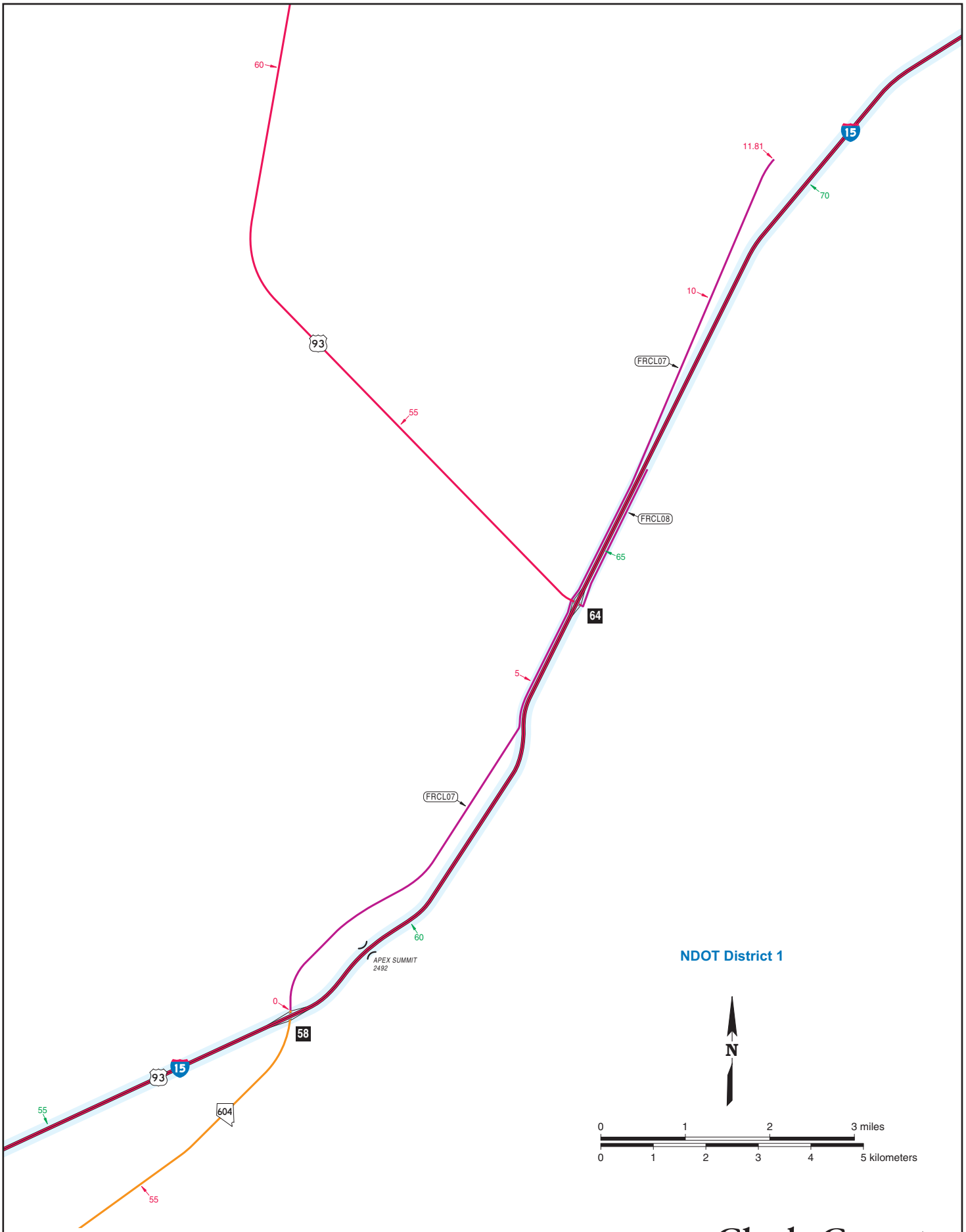

Clark County

I-15 and US93 Interchange Enlarged Area

January 2011

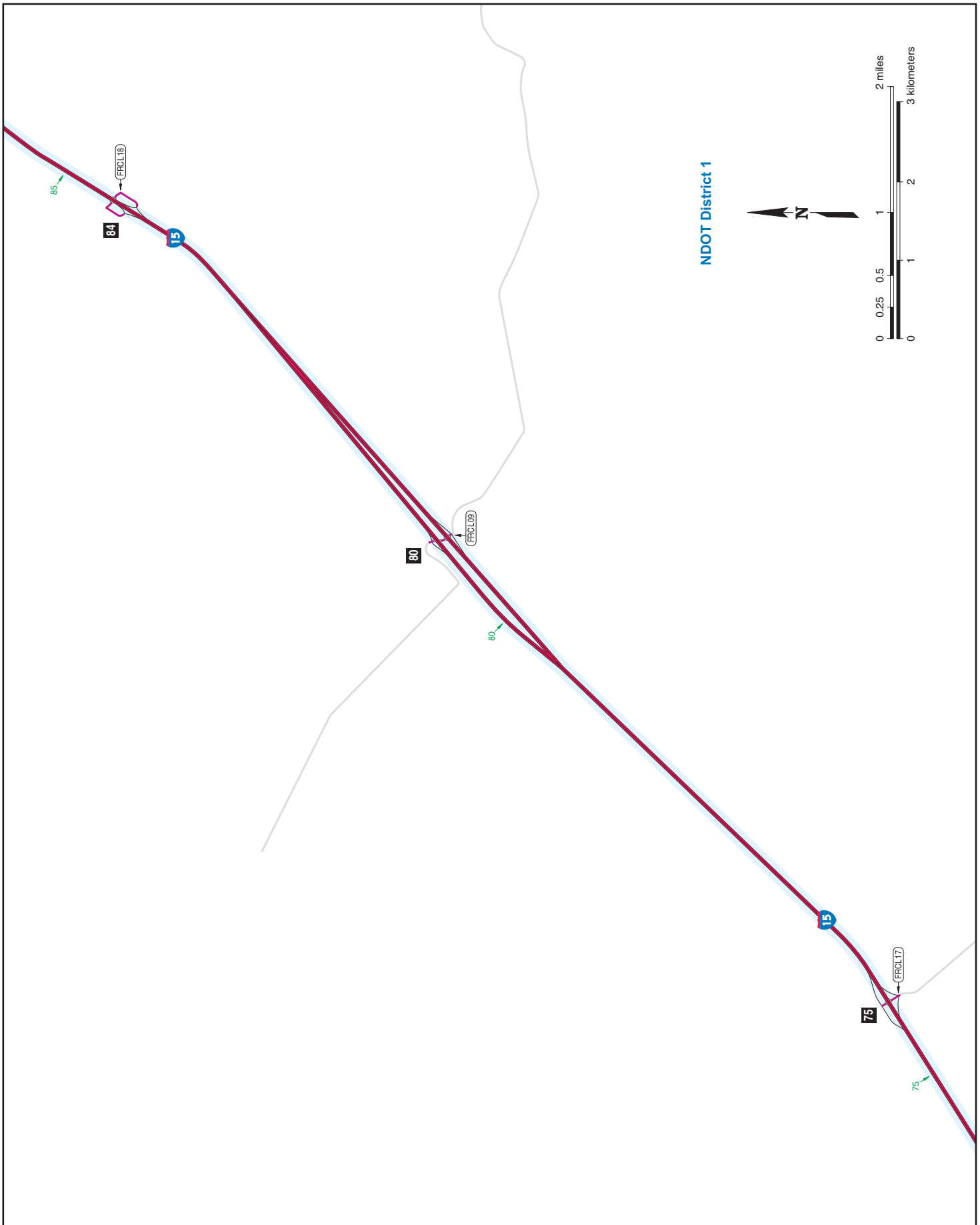

Clark County

Valley of Fire Interchange and I-15 Enlarged Area

January 2011

Clark County

Moapa and I-15 Enlarged Area

January 2011

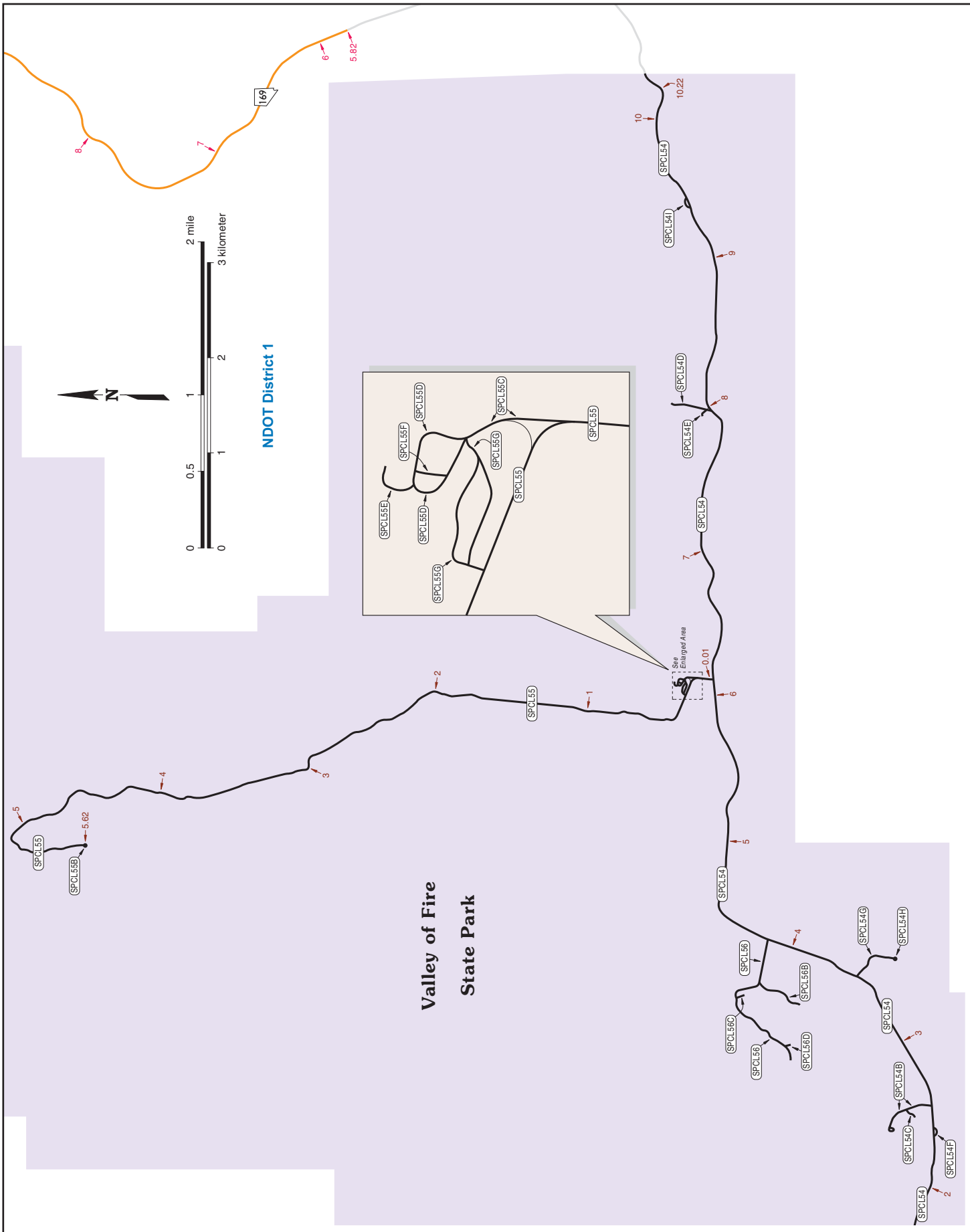

Clark County

Valley of Fire State Park Enlarged Area

January 2011

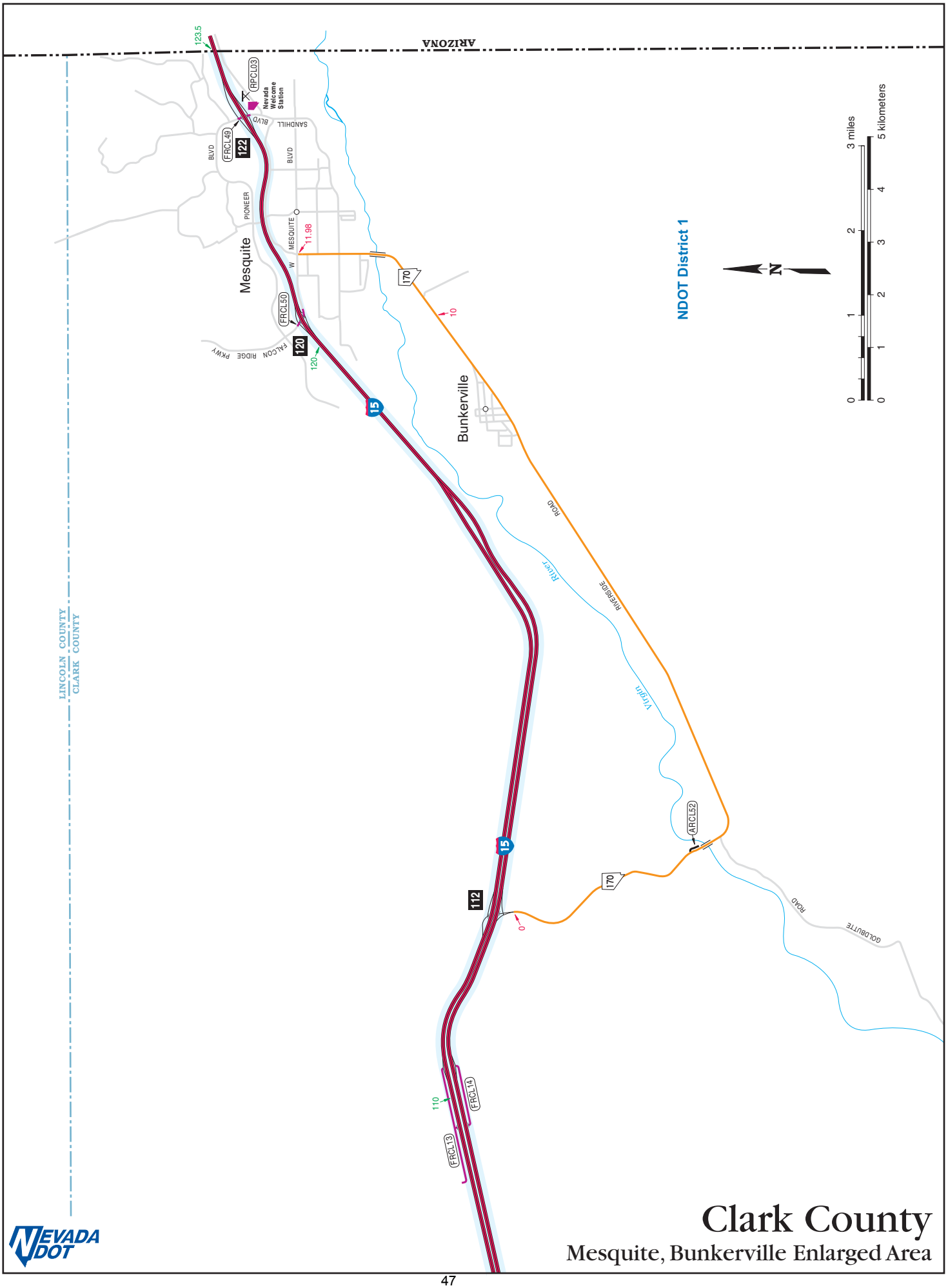

Clark County

Mesquite, Bunkerville Enlarged Area

January 2011

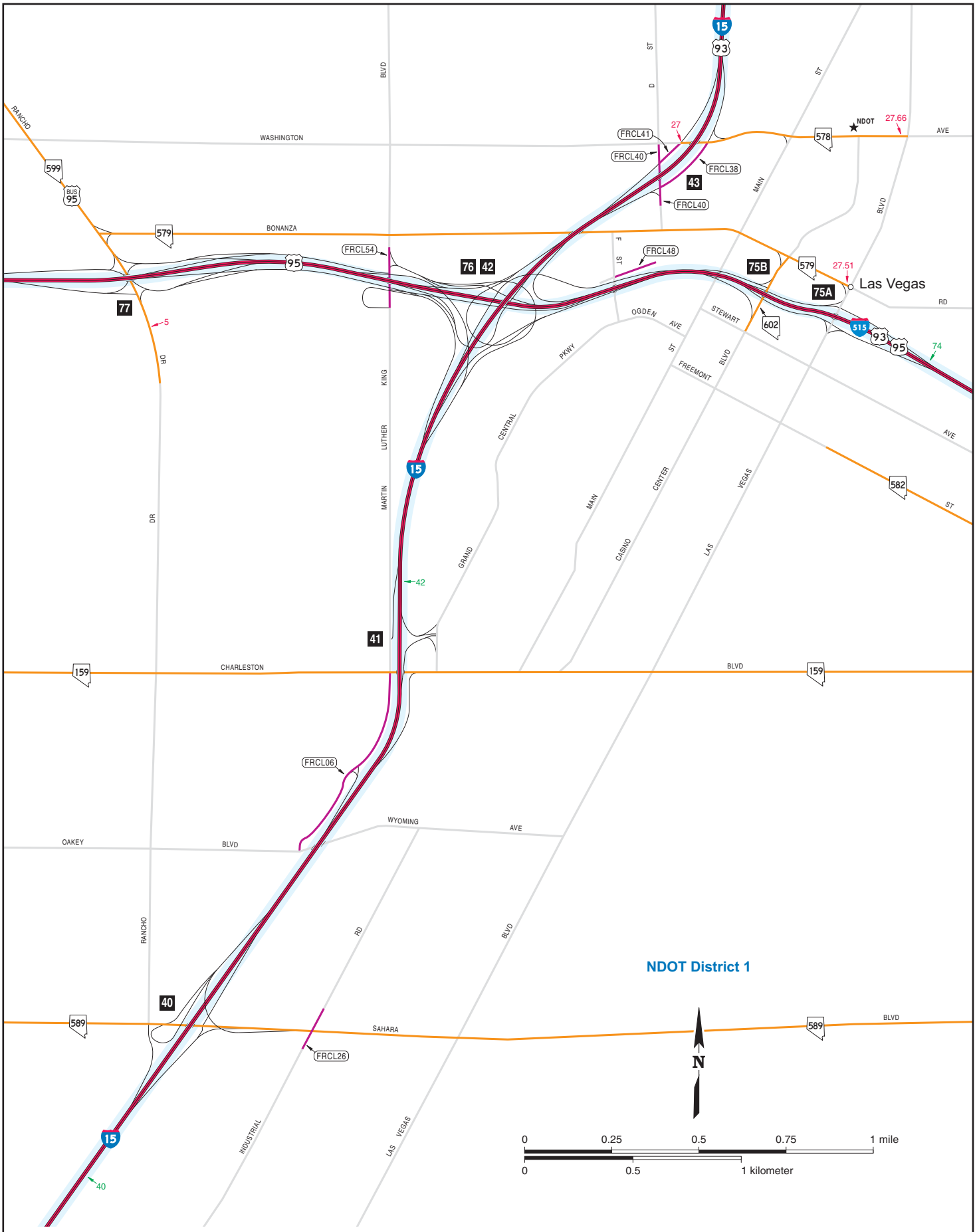

Clark County

I-15, US93 and US95 Interchange Enlarged Area

January 2011

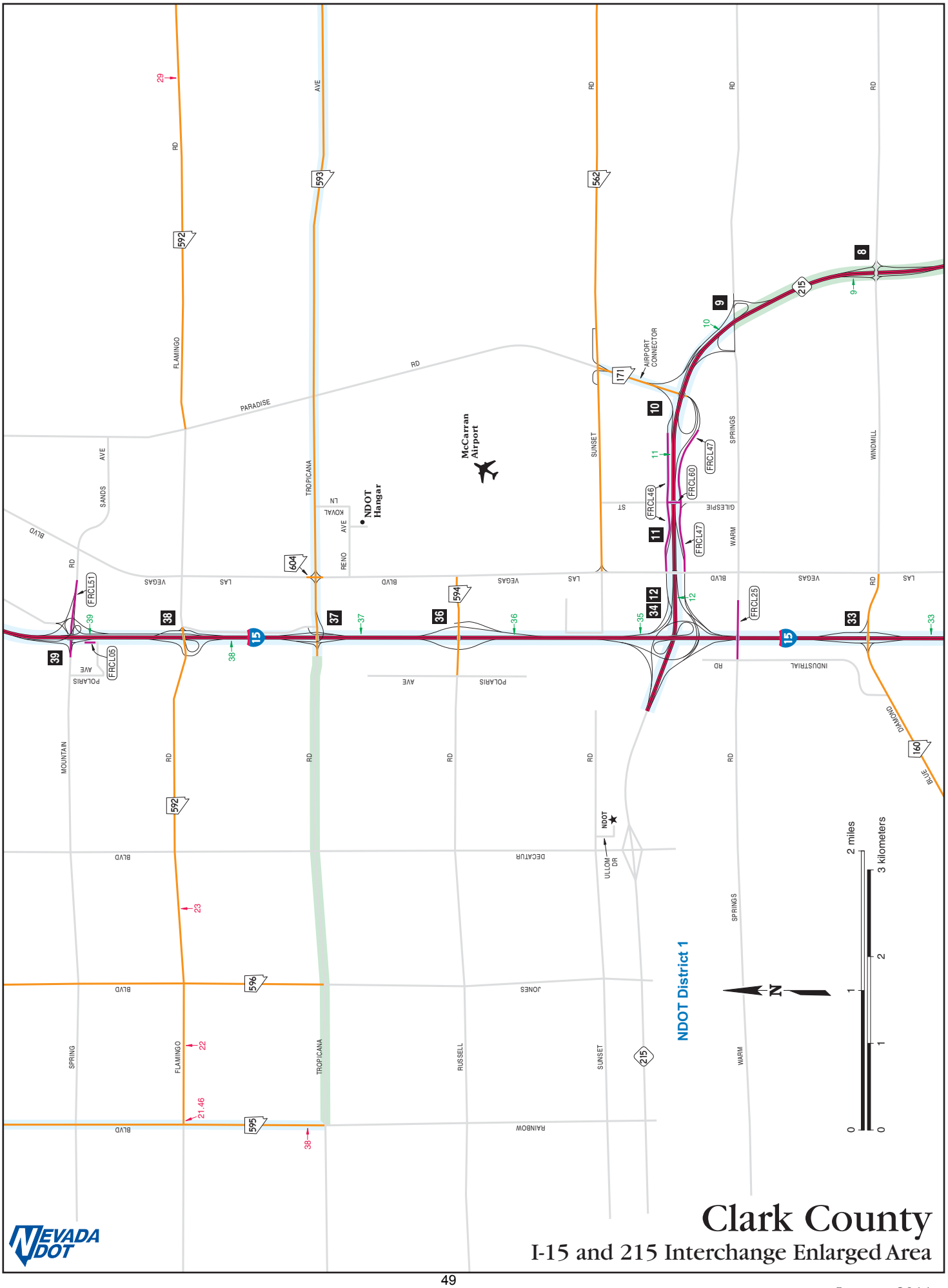

Clark County

I-15 and 215 Interchange Enlarged Area

January 2011

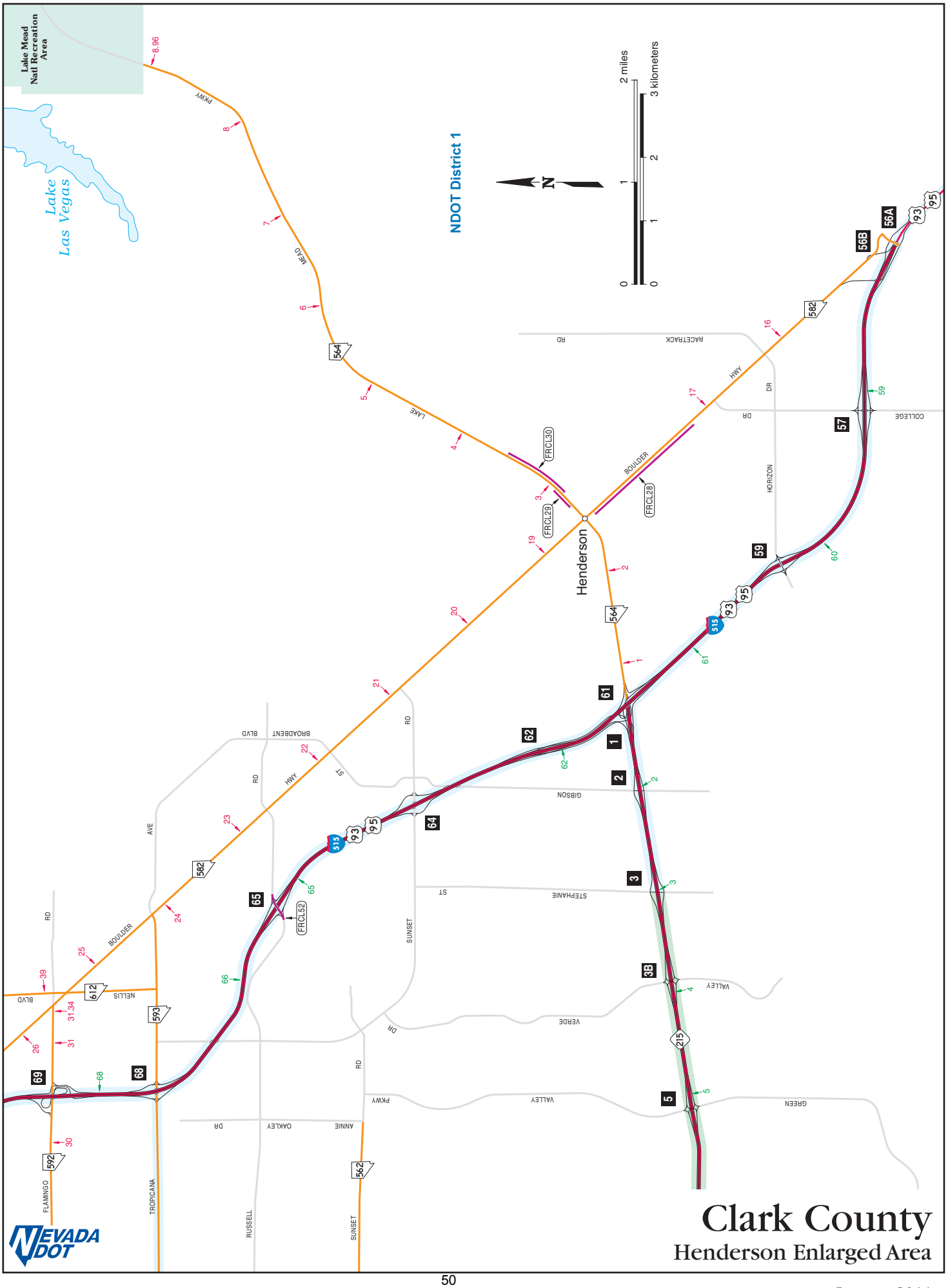

Clark County

Henderson Enlarged Area

January 2011

Clark County

Boulder City Enlarged Area

January 2011

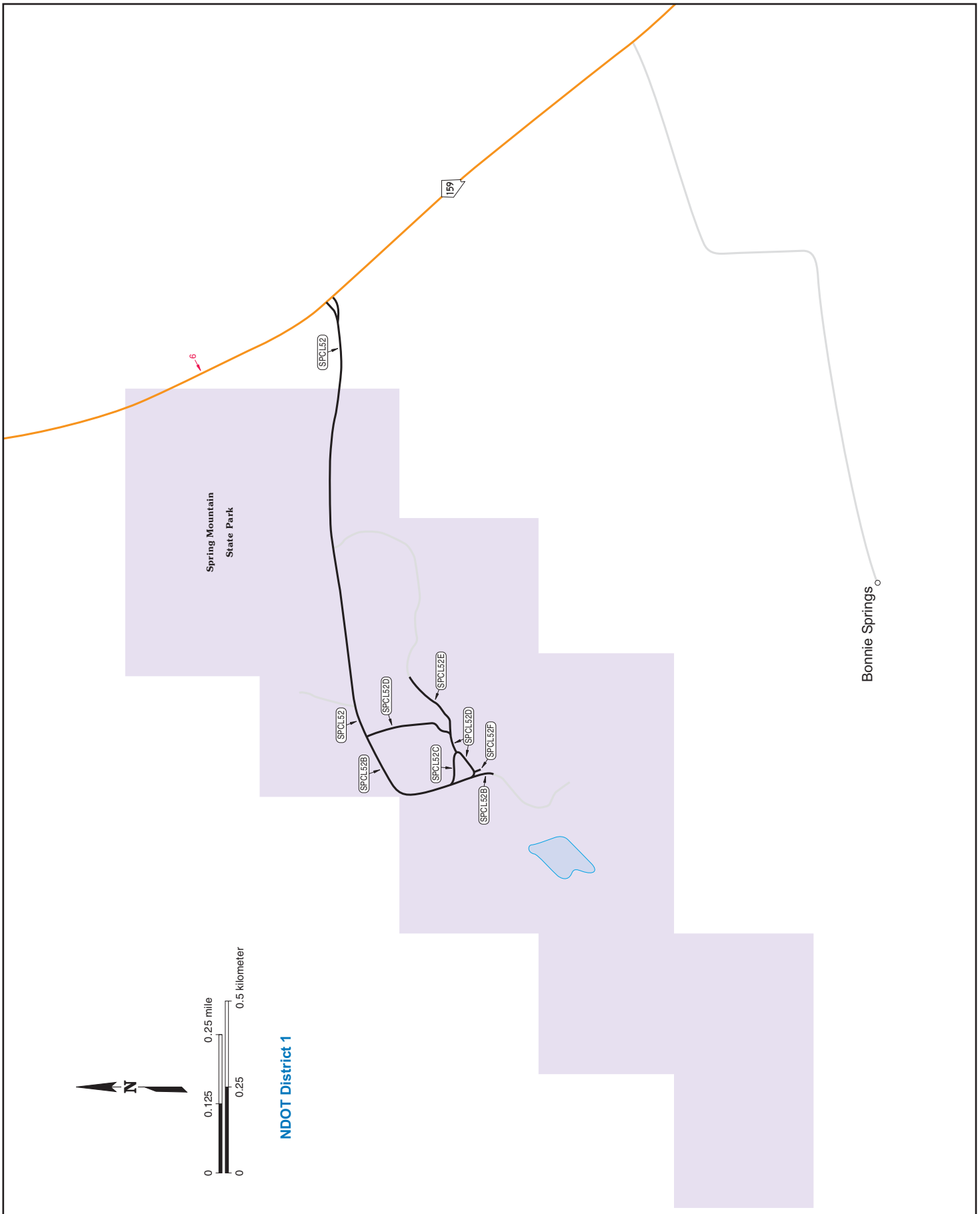

Clark County

Spring Mountain State Park Enlarged Area

January 2011

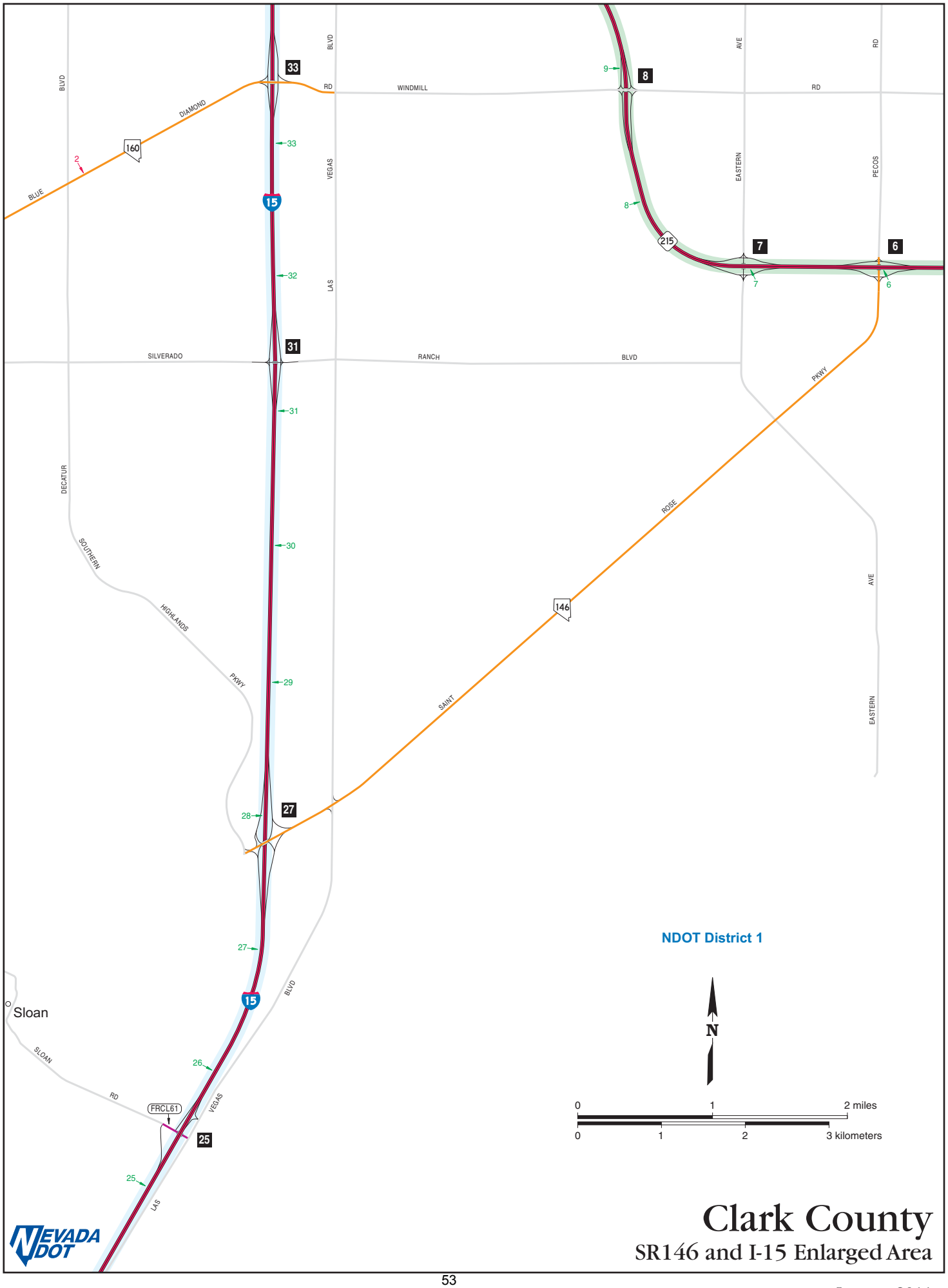

Clark County

SR146 and I-15 Enlarged Area

January 2011

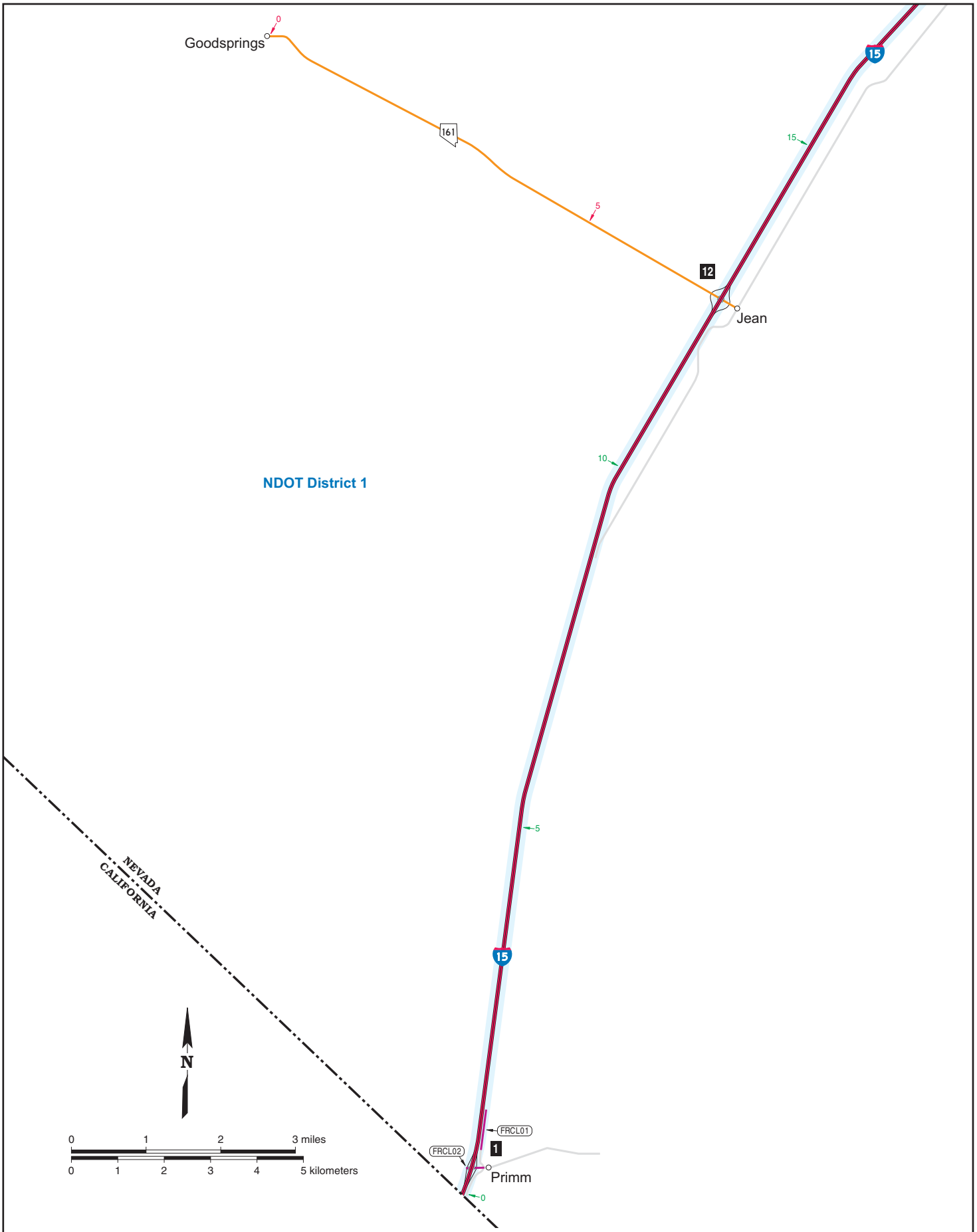

Clark County

Goodsprings and Primm Enlarged Area

January 2011

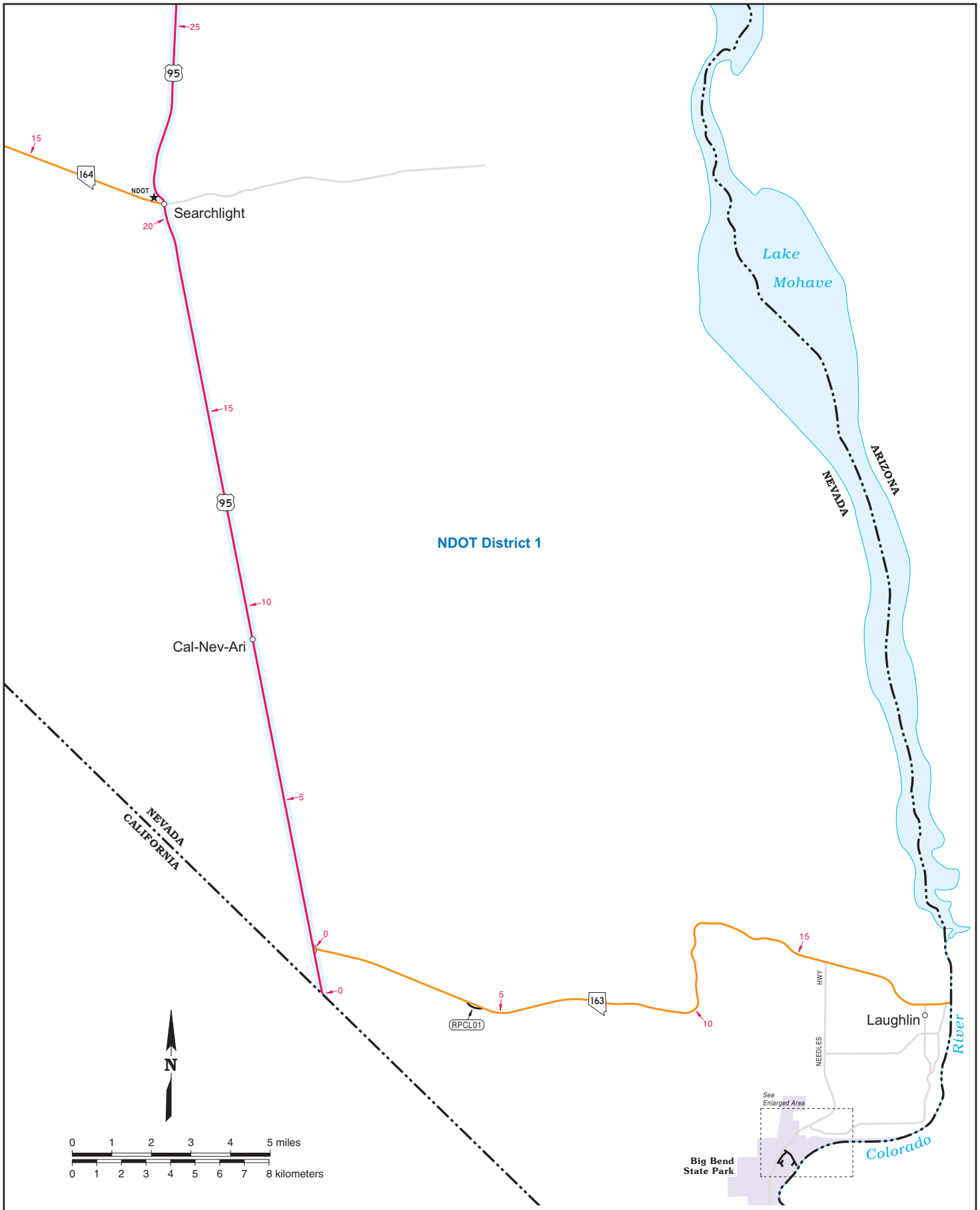

Clark County

Searchlight and Laughlin Enlarged Area

January 2011

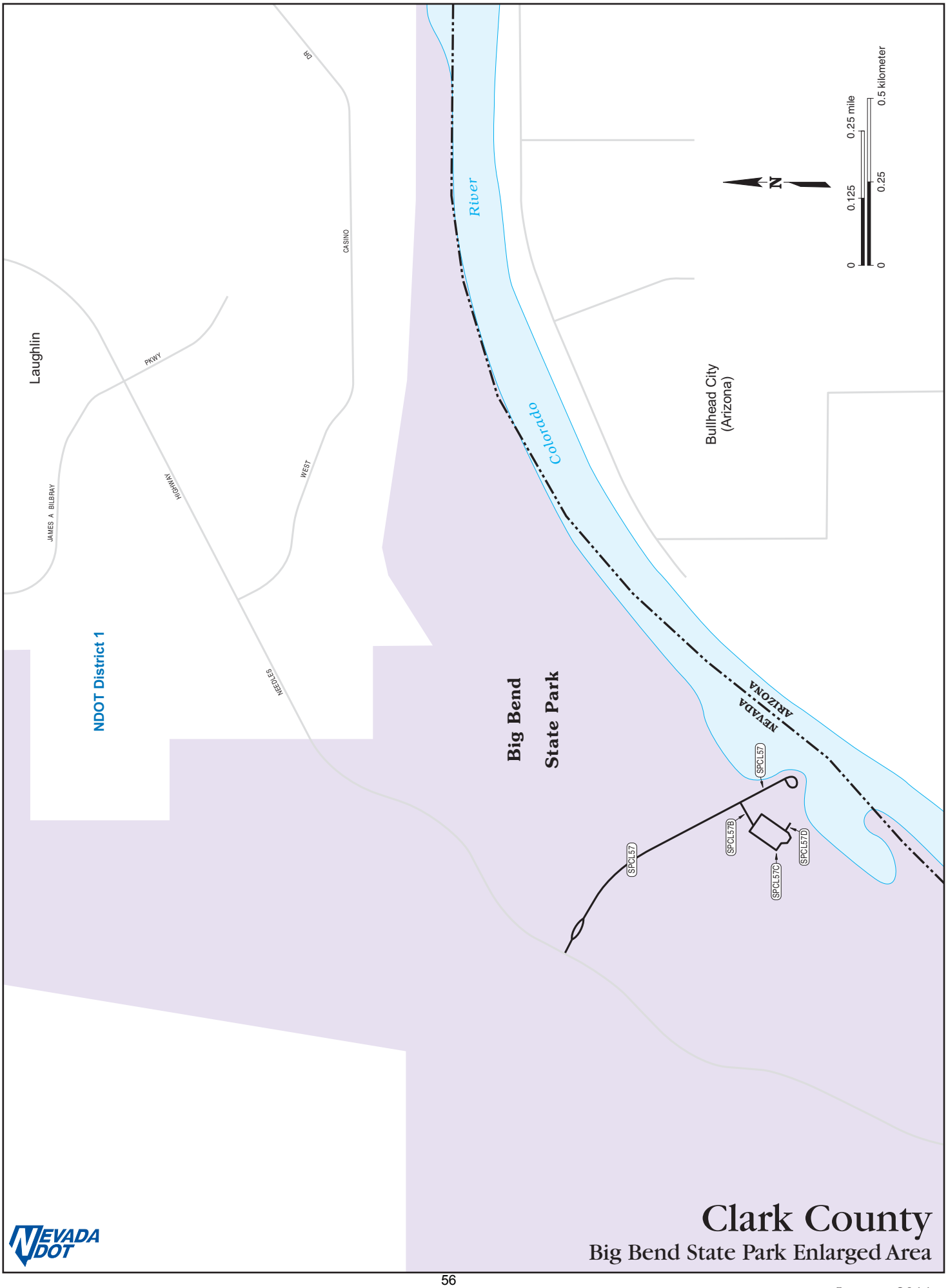

Clark County

Big Bend State Park Enlarged Area

January 2011

Clark County

Metropolitan Las Vegas Enlarged Area

January 2011

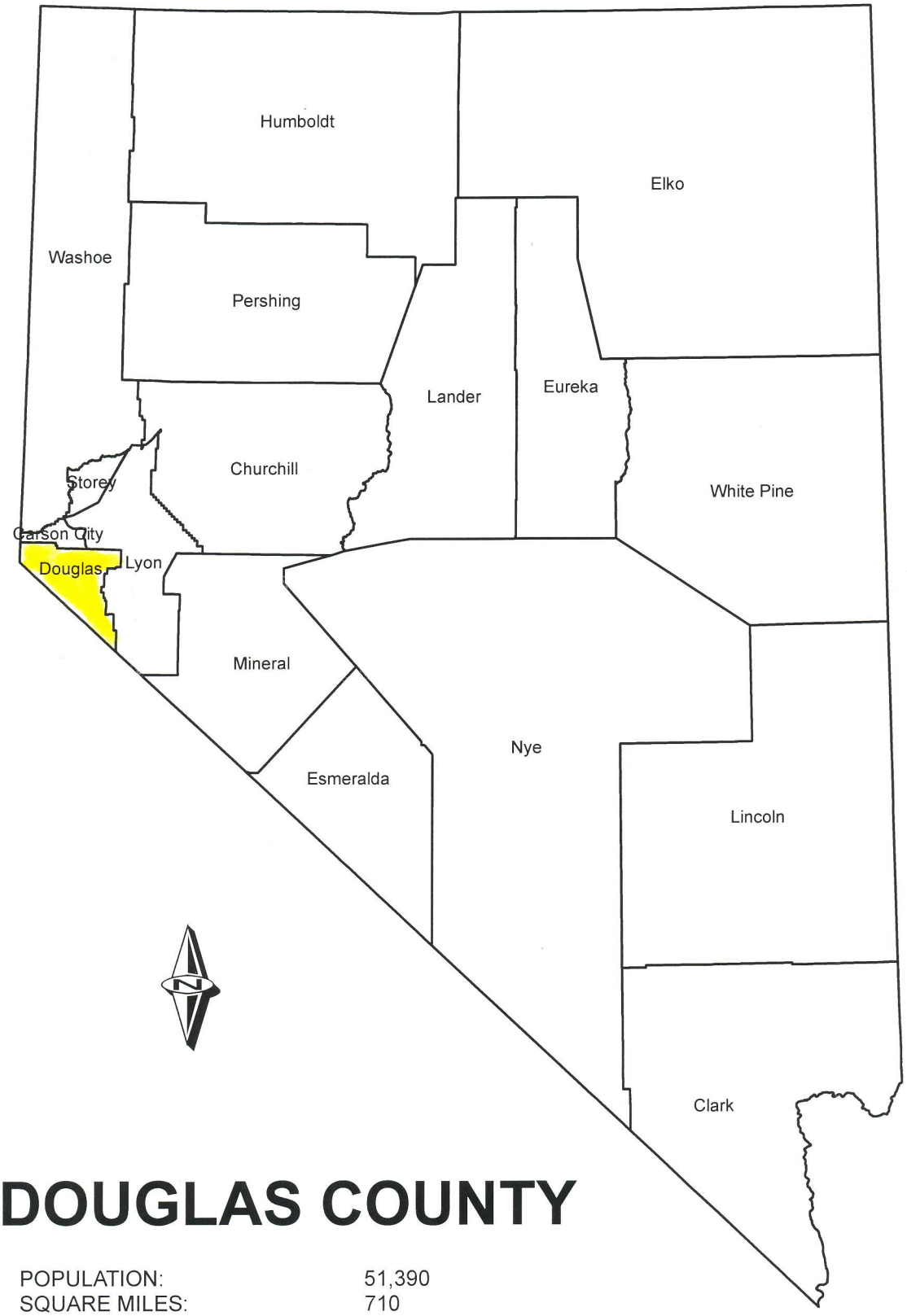

DOUGLAS COUNTY

POPULATION: 51,390
SQUARE MILES: 710

DOUGLAS COUNTY

NEW SYSTEM & TERMINI		MILEAGE
US50 - RMID #7		
CA/NV Stateline N (via Spooner Summit) to DO/CC County Line		14.553
CC/DO County Line to WUL of CC 800 ft W of DO/CC County Line		0.385
WUL of CC 800 ft W of the DO/CC County Line to DO/CC County Line	U	0.151
		15.089
US395 - RMID #6 & 412		
CA Stateline to SUL of Gardnerville @ MP 14.00		14.068
SUL of Gardnerville @ MP 14.00 to NUL of Gardnerville @ MP 25.00	SU	10.935
NUL Gardnerville @ MP 25.00 to the urbanized limit of CC @ MP 31.00		5.991
Urbanized limit of Carson City @ MP 31.00 to the DO/CC County line	U	2.961
		33.955
SR28 - North Shore Rd (Lake Tahoe) - RMID #57		
US50 to the DO/CC County Line		1.233
SR88 - Woodfords Rd - RMID #195		
CA/NV Stateline to SUL of Gardnerville at Dressler Ln		1.367
Dressler Ln to US395	SU	6.501
		7.868
SR206 - Foothill Rd/Genoa Ln - RMID #38		
SR88/Woodfords Rd to Genoa Ln		11.763
Genoa Ln to US395		3.672
		15.435
SR207 - Kingsbury Grade - RMID #39		
US50 to SR206/Foothill Rd		11.092
SR208 - Topaz Rd/Yerington Rd - RMID #40		
US395 to the DO/LY County Line		8.796
SR705 - Clear Creek Rd - RMID #154		
CC/DO County Line to the DO/CC County Line	U	0.928
SR756 - Centerville Rd - RMID #162		
SR88/Woodfords Rd East to US395 in Gardnerville		3.974
SR757 - Muller Ln - RMID #163		
SR206/Foothill Rd to SUL of Minden @ county cum mile 2.024		2.024
SUL of Minden @ county cum mile 2.024 to US395	SU	1.166
		3.190

DOUGLAS COUNTY (CONT)

NEW SYSTEM & TERMINI	MILEAGE
SR759 - Douglas County Airport Rd - RMID #164	
US395 to 12 ft East of Heybourne Rd	1.004
SR760 - Nevada Beach Rd - RMID #165	
Nevada Beach to US50	0.603

Douglas County Totals

US	**49.044**
SR	**54.123**
SP	**0.967**
	104.134

DOUGLAS COUNTY (CONT)

ROUTE	RMID#	DESCRIPTION	MILEAGE
		ACCESS ROADS	
ARDO01	1534	From US50 to the Spooner Maintenance Station	
		REST STOPS	
RPDO02	11058	US395 1.00 mile North of Topaz Jct	
		STATE PARKS	
		CAVE ROCK MANAGEMENT AREA	
SPDO01	1582	Cave Rock Rd, from US50 to the parking road	0.124
SPDO01B	1583	Parking road at Cave Rock from the cul-de-sac to the ramp	0.132
SPDO01C	1584	Boat ramp at Cave Rock, from SPDO01B to 0.014 miles North (one way for testing)	0.014
		SPOONER LAKE MANAGEMENT AREA	
SPDO03	1585	Spooner Lake Rd, from SR28 to the maintenance facility	0.352
SPDO03B	1587	Spooner Lake, from SPDO03, Spooner Lake Rd, then East and South to the end of the pavement at the concession area	0.100
SPDO03C	1588	South day use area loop at Spooner Lake, from SPDO03B to SPDO03B	0.109
SPDO03D	1589	North day use loop at Spooner Lake, from SPDO03, Spooner Lake Rd, around the loop to SPDO03, Spooner Lake Rd (one way)	0.095
SPDO03E	1590	Sanitation dump road, from SPDO03, Spooner Lake Rd to SPDO03, Spooner Lake Rd (one way)	0.041
		SP TOTAL	**0.967**

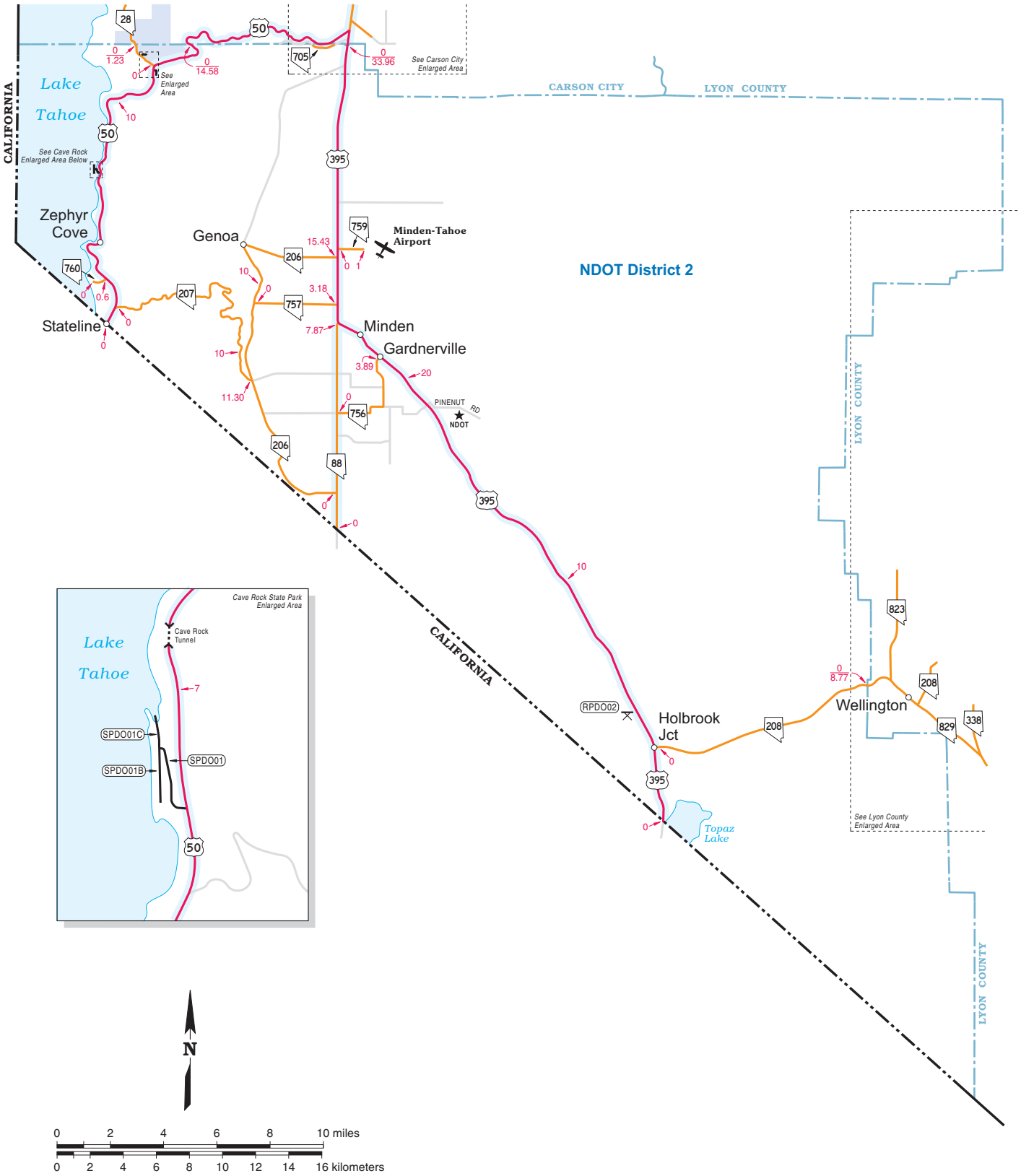

Douglas County

January 2011

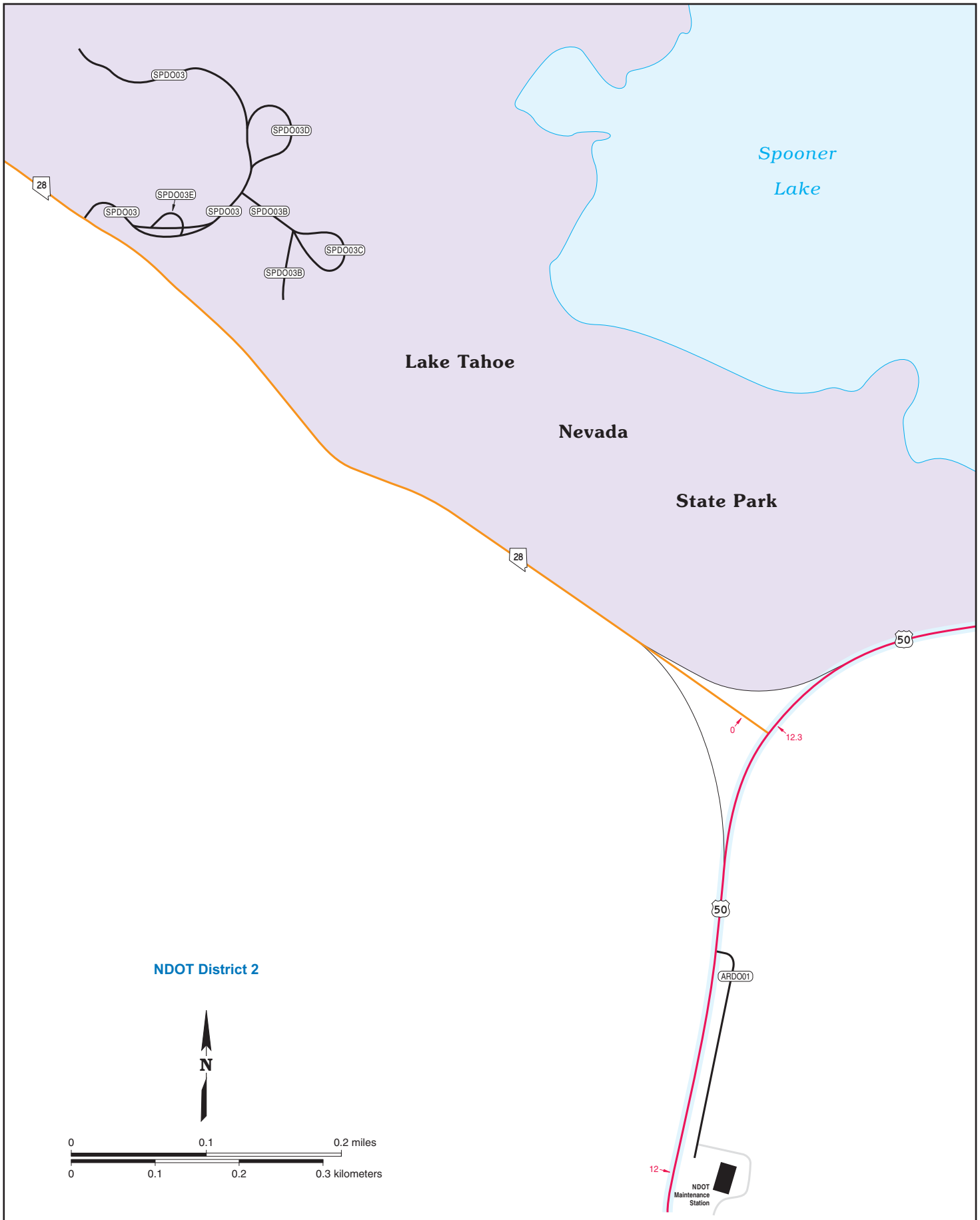

Douglas County

Junction US50 and SR28 Enlarged Area

January 2011

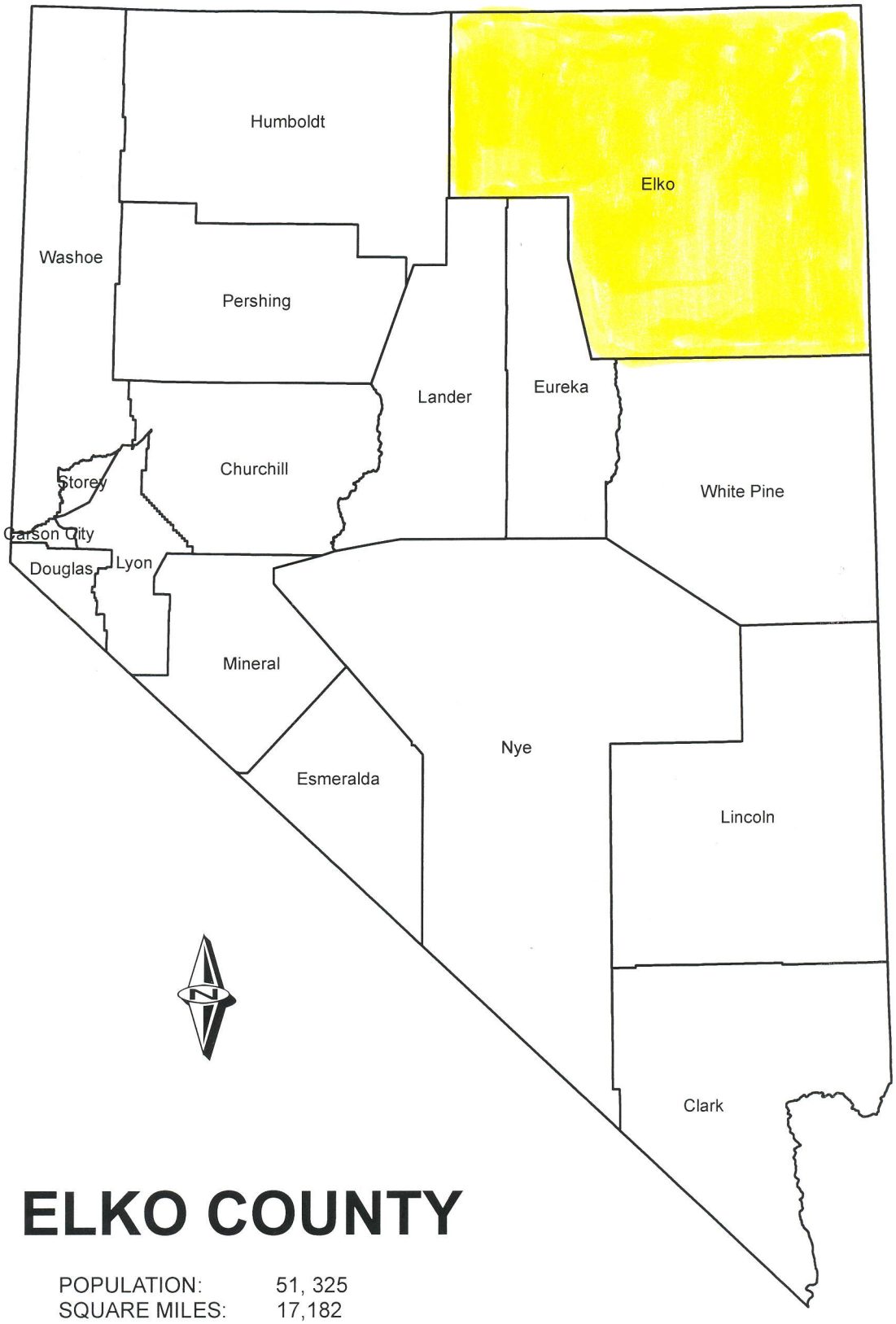

ELKO COUNTY

POPULATION: 51, 325
SQUARE MILES: 17,182

ELKO COUNTY

NEW SYSTEM & TERMINI		MILEAGE
IR80 - RMID #5		
EU/EL County Line to WUL of Elko @ county cum mile 20.400		20.400
WUL of Elko @ county cum mile 20.400 to EUL of Elko @ county cum mile 28.180	SU	7.780
EUL of Elko @ county cum mile 28.180 to the NV/UT Stateline		104.546
		132.726
US93 - RMID #10		
WP/EL County Line to the NV/ID Stateline		141.824
US93A - RMID #11		
WP/EL County Line to IR80, W Wendover Intg, Ramps 3&4, Exit #410		53.509
SR221 - Chestnut St - RMID #41		
SR278/Eureka-Carlin Rd to the Jct of FREL02		2.977
SR223 - Humboldt Ave/6th St - RMID #42		
SR231/Angel Lake Rd North on Humboldt Ave to 6th St		0.879
6th St South to US93		1.131
		2.010
SR225 - Mountain City Hwy - RMID# 43		
SR535/Idaho St to WUL of Elko at county cum mile 1.179	SU	1.179
WUL of Elko at county cum mile 1.179 to NV/ID Stateline		99.122
		100.301
SR226 - Deep Creek Hwy - RMID# 44		
SR225/Mtn City Highway to Maggie Summit Rd		39.017
SR227 - Lamoille Rd - RMID#45		
SR535/Idaho St to EUL of Elko @ Errecart Blvd	SU	2.536
EUL of Elko @ Errecart Blvd to WUL of Spring Creek @ county cum mile 4.974		2.438
WUL of Spring Creek @ county cum mile 4.974 to EUL of Spring Creek @ county cum mile 18.540	SU	13.566
EUL of Spring Creek @ county cum mile 18.540 to Crossroad Ln		1.594
		20.134
SR228 - Jiggs Rd - RMID #46		
South of Jiggs to 23.665 miles North to the SUL of Spring Creek @ county cum mile 23.665		23.665
SUL of Spring Creek @ county cum mile 23.665 to SR227/Lamoille Rd	SU	3.149
		26.814
SR229 - Halleck Rd/Secret Pass Rd - RMID #47		
IR80, Ramps 3 & 4, Halleck Intg, Exit #321 to US93 South of Wells		50.360
SR230 - Starr Valley Rd - RMID #48		
Cattleguard North of Ramps 3 & 4, IR80, Deeth-Starr Valley Intg, Exit# 333 to FREL28		13.085

ELKO COUNTY (CONT)

NEW SYSTEM & TERMINI		MILEAGE
SR231 - Angel Lake Rd - RMID #49		
Fee booth at Angel Lake to IR80, W. Wells Intg, Exit# 351, Ramps 1 & 2		11.702
SR232 - Clover Valley Rd - RMID #50		
5.000 miles South of Steeles Creek to US93		14.531
SR233 - Montello Rd - RMID #51		
IR80, Oasis Intg, Exit #378 from FREL46 S of Ramps 1 & 2 to NV/UT State Line		34.234
SR278 - Eureka Rd/Carlin Rd - RMID #56		
EL/EU County Line to Ramp 4, West Carlin Intg, Exit #279		4.913
SR535 - Idaho St - RMID #117		
IR80, W Elko Intg, Exit 298, 290 ft N of Ramps 3 & 4 at Cattleguard to W City Limit of Elko	SU	2.408
SR225/Mtn City Hwy to SR227/Lamoille Hwy/5th St	SU	0.784
		3.192
SR766 - Newmont Mine Rd - RMID #166		
SR221/Chestnut St in Carlin to EL/EU County Line		5.183
SR767 - Ruby Valley Rd - RMID #167		
EOP North to SR229/Secret Pass Rd		1.924

Elko County Totals

IR	**132.726**
US	**195.333**
SR	**330.377**
FR	**56.574**
SP	**3.648**
	718.658

ELKO COUNTY (CONT)

ROUTE	RMID#	DESCRIPTION		MILEAGE
		ACCESS ROADS		
AREL73	1198	To Ruby Peak radio facility site		
		FRONTAGE ROADS		
FREL02	276	0.245 miles West of SR221, North side IR80, East Carlin Intg, Exit #282 to 0.163 miles East of SR221		0.408
FREL03	248	1.181 miles West of FREL04, North side IR80,Vivian grade Sep to 0.152 miles East of Gallagher Rd		2.199
FREL04	274	FREL05, South side of IR80, East Carlin Intg, Exit #282 to FREL03		0.097
FREL05	201	SR221 S of IR80 East Carlin Intg, Exit #282 to concrete barrier on the North side of IR80		5.389
FREL06	282	3.335 miles West of FREL07 at RR tracks, South side of IR80, Hunter Intg, Exit #292 to gate at the entrance to Maggie Creek Ranch		3.492
FREL07	236	FREL06 near Ramps 1 & 2 of IR80, Hunter Intg, Exit #292, to Ramps 3 & 4 of IR80		0.092
FREL08	229	0.352 miles West of FREL09 at RR tracks, South side IR80 near Avenal Rd Grade Sep to SR535, South side of IR80, West Elko Intg, Exit #298		3.092
FREL09	227	FREL08, South side of IR80, Avenel Grade Sep to FREL10		0.060
FREL10	225	0.259 miles West of FREL09, North side IR80, Avenel Grade Sep to 0.505 miles East of FREL09		0.764
FREL11	1065	FREL40, South side IR80, Summit Intg, Exit #373 to 1.920 miles West at the R/W fence		1.920
FREL17	1510	E. Jennings Way, South side IR80, Exit #303 from Idaho St to 0.056 miles North of Ramps 3 & 4		0.256
FREL18	237	Kittridge Canyon Rd/Paradise Dr from 0.139 miles West of Delaware Ave at pavement change to Idaho St	SU	0.370
FREL19	231	Youth Center Rd from FREL54, Idaho St, S side of IR80, Industrial Grade Sep to the entrance of the NV Youth Training Center, North side of IR80		0.376
FREL20	232	White Rock Rd from FREL54, Idaho St, South side IR80, White Rock Grade Sep to 25th St, North side IR80		0.250
FREL21	233	FREL54, Idaho St, South side of IR80, Osino Intg, Exit #310 to 0.099 North of Ramps 3 & 4 at Cattleguard		0.102
FREL22	234	0.033 miles S of Ramps 1 & 2 at Cattleguard, South Side IR80, Ryndon Intg, Exit #314 to 0.009 miles N of Ramps 3 & 4 at		0.103
FREL23	235	0.017 miles North of Ramps 3 & 4 at Cattleguard, North side IR80, Elburz Intg, Exit #317 to cattleguard Southeast of IR80 at EOP		1.400
			FR Sub-Total	**20.370**

ELKO COUNTY (CONT)

ROUTE	RMID#	DESCRIPTION	MILEAGE
FREL24	246	0.277 miles West of Ramps 1 & 2 at EOP, South side IR80, River Ranch Intg, Exit #328 to 0.164 miles West of Ramps 3 & 4 at EOP, North side IR80	0.521
FREL26	230	0.458 miles South of Bridge Structure H-909E at Cattleguard, South side Jarbidge Grade Sep to 0.039 miles North of Bridge Structure H-909W at Cattleguard, North side IR80	0.523
FREL27	228	1.736 miles West of FREL28, North side IR80, Gray's Creek Grade Sep to FREL28	1.736
FREL28	255	0.291 miles South of FREL27, South side IR80 at Gray's Creek Grade Sep to 11.523 miles East to Wells City limits at pavement	11.523
FREL30	254	FREL31, South side IR80, Trout Creek Grade Sep to FREL28, North side IR80	0.052
FREL31	253	SR230, S side IR80, Welcome-Starr Valley Intg, Exit #343 to 1.165 miles East of FREL30 at R/W fence, South side IR80	1.727
FREL32	252	FREL70, North side IR80 near the East Wells Intg, Exit #352 to 1.116 miles East of FREL70 at R/W fence, South side IR80	1.116
FREL33	251	US93, S side IR80, East Wells Intg, Exit #352 to 0.935 miles East of US93 at EOP	0.934
FREL35	249	0.400 miles West of FREL36, South side IR80, Moor Intg, Exit #360 to 1.200 miles East of FREL36, South side IR80	1.604
FREL36	238	South side IR80, Moor Intg, Exit 360 to the North side IR80 at Jct of FREL72	0.163
FREL37	1066	0.613 miles West of FREL39, South side IR80, Independence Valley Intg, Exit #385 to 0.099 miles East of FREL39, South side IR80	0.712
FREL38	1067	0.100 miles West FREL39, North side IR80, Independence Valley Intg, Exit #365 to 0.723 miles East of FREL39, South side IR80	0.823
FREL39	1068	FREL37, South side IR80, Independence Valley Intg, Exit #365 to FREL38, North side IR80	0.141
FREL40	1069	Ramps 1 & 2 of IR80, Summit Intg, Exit #373, to FREL41 to North side of IR80	0.307
FREL41	1070	0.103 miles West of FREL40, North side IR80, Summit Intg, Exit #373 to 0.162 miles East of FREL40, North side IR80	0.273
FREL42	1056	FREL40, South side IR80, Summit Intg, Exit #373 to 0.227 miles East of FREL40, South side IR80	0.227
FREL43	1057	Entrance of Pequop Maintenance Station, South side IR80, Pequop Intg, Exit #376 to FREL57, North side IR80	0.506
FREL46	1072	1.276 miles West of SR233 at R/W post, South side IR80, Oasis Intg, Exit #378 to SR233	1.276
		FR Sub-Total	**24.164**

ELKO COUNTY (CONT)

ROUTE	RMID#	DESCRIPTION	MILEAGE
		FRONTAGE ROADS	
FREL47	1073	From FREL49 South side Shaffer Intg, Exit #387 to Cattleguard on the North side of IR80	0.237
FREL49	1074	From FREL47 South side IR80, Shaffer Intg, Exit #387 East for 3.121 miles	3.121
FREL54	373	0.239 miles West of Youth Center Rd/FREL19, South side IR80, Industrial Grade Sep to 0.106 miles East of FREL21, South side IR80	5.018
FREL55	1217	Elko County Line, South side IR80, W Carlin Intg, Exit #279 to SR278	1.563
FREL57	1075	0.058 miles West of FR EL43 at Cattleguard, North side of IR80, Pequop Intg, Exit #376 to FREL43	0.058
FREL58	1076	County Rd, South side IR80, Ola Grade Sep to County Rd, North side of IR80	0.162
FREL59	1077	IR80, Ramps 3 & 4, W. Wendover Intg to NDOT Maintenance Station	0.443
FREL60	1078	0.060 miles South of Ramps 1 & 2 at R/W fence, South side of IR80, Pilot Intg, Exit #398 to 0.009 miles North of Ramps 3 & 4 at R/W fence, North side of IR80	0.210
FREL61	245	0.057 miles South of Ramps 1 & 2, South side of IR80, Beverly Hills Intg, Exit #348 to FREL28, North side of IR80	0.229
FREL70	244	Sixth St, North side IR80, East Wells Intg, Exit 352 from US93 to Ramp 6	0.585
FREL72	11174	From the EOP at the cattleguard 0.414 miles West of FREL36 to 0.017 miles East of FREL36 at IR80, Exit 360	0.414
		FR TOTAL	**56.574**

REST PARKS

RPEL01	11096	Wendover Blvd and US93A
RPEL12	11060	On US93, approximately 10.000 miles North of Contact
RPEL13	11059	Pequop Summit - IR80 MP 95.35
RPEL14	11061	On US93, 9 miles North of Wells - Wildlife Crossing Area
RPEL16	11109	Truck parking area East of Wells - IR80 Eastbound

ELKO COUNTY (CONT)

ROUTE	RMID#	DESCRIPTION	MILEAGE
		STATE PARKS	
		SOUTH FORK RECREATION AREA	
SPEL74	1591	Main Park Road at South Fork State Park, from SPEL74B, Boat Ramp road to Lower South Fork Rd	1.511
SPEL74B	1592	Boat Ramp Road at South Fork State Park, from the boat ramp to SPEL74, South Fork Main Park Road	0.484
SPEL74C	1593	Dump Loop at South Fork State Park, from SPEL74 to SPEL74 (one way)	0.067
SPEL74D	1594	Office Road at South Fork State Park from SPEL74 to the park office	0.053
SPEL74E	1595	Fish cleaning station and restroom road at South Fork Park from SPEL74B to 0.027 miles North	0.027
SPEL74F	1596	Outer parking road at South Fork State Park from SPEL74B to SPEL74B (one way)	0.092
SPEL74G	1597	Boat ramp at South Fork State Park from SPEL74B to the end of the boat ramp (one way)	0.075
		WILD HORSE RECREATION AREA	
SPEL76	1598	Main park road at Wild Horse State Park from the boat ramp to SR225/Mountain City Hwy	0.898
SPEL76B	1599	Residence road at Wild Horse State Park from the residence area to SPEL76	0.107
SPEL76C	1600	Dump loop near the park entrance at Wild Horse State Park, from SPEL76 to SPEL76 (one way)	0.045
SPEL76D	1601	Staff parking access road, on the East side of the offices at Wild Horse State Park from SPEL76B to SPEL76	0.074
SPEL76E	1602	Restroom loop South of the residences at Wild Horse State Park from SPEL76 to SPEL76 (one way)	0.048
SPEL76F	1603	Outer parking loop at Wild Horse State Park from SPEL76 to SPEL76 (one way)	0.125
SPEL76G	1604	Boat Ramp at wild Horse State Park from the end of the boat ramp to SPEL76 (one way)	0.042
		SP TOTAL	**3.648**

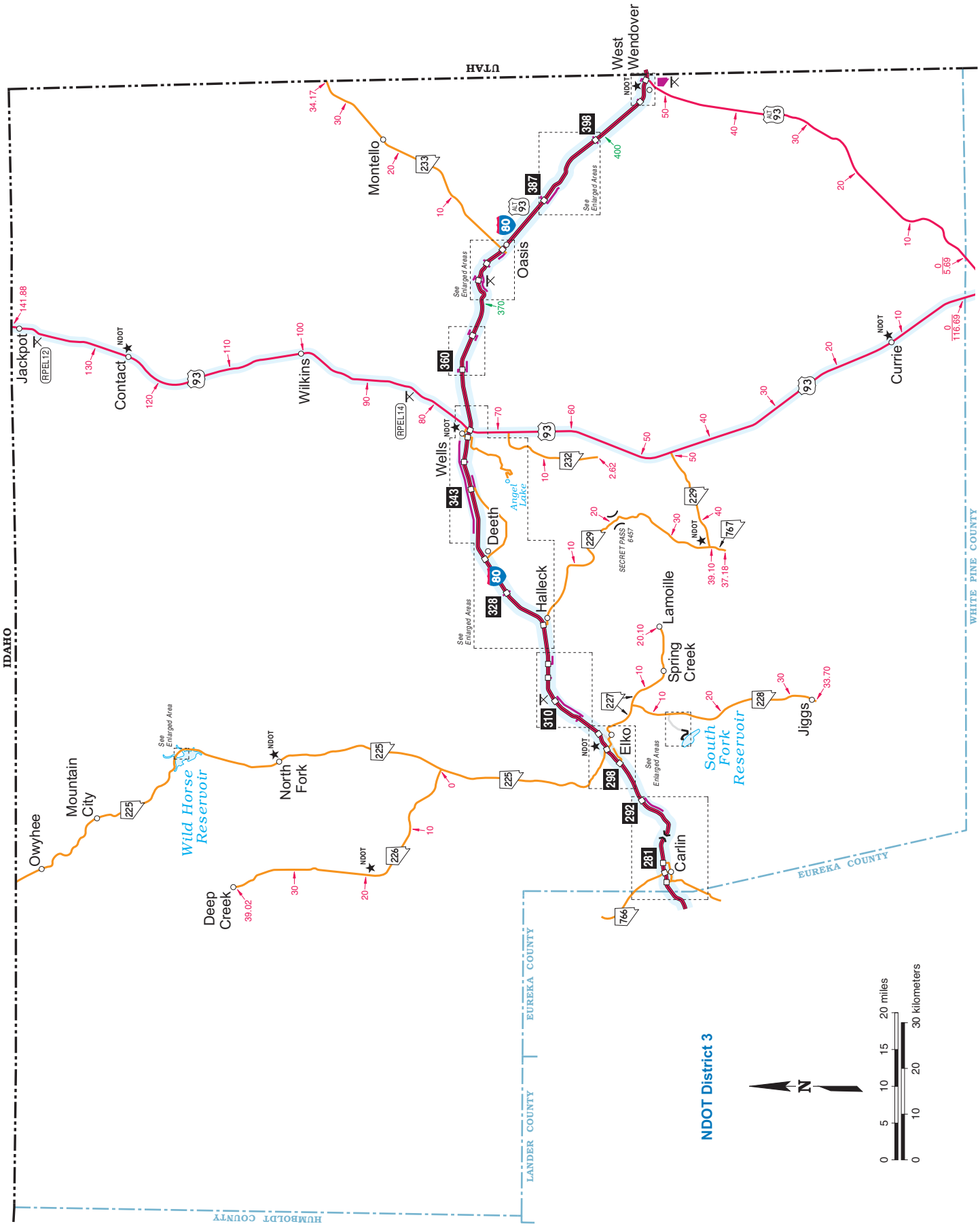

Elko County

January 2011

Elko County

Carlin Enlarged Area

January 2011

Elko County

Elko Enlarged Area

January 2011

Elko County

I-80 near MP 312 Enlarged Area

January 2011

Elko County

I-80 near MP 330 Enlarged Area

January 2011

Elko County

I-80 West of Wells Enlarged Area

January 2011

January 2011

Elko County

I-80 near MP 363 Enlarged Area

January 2011

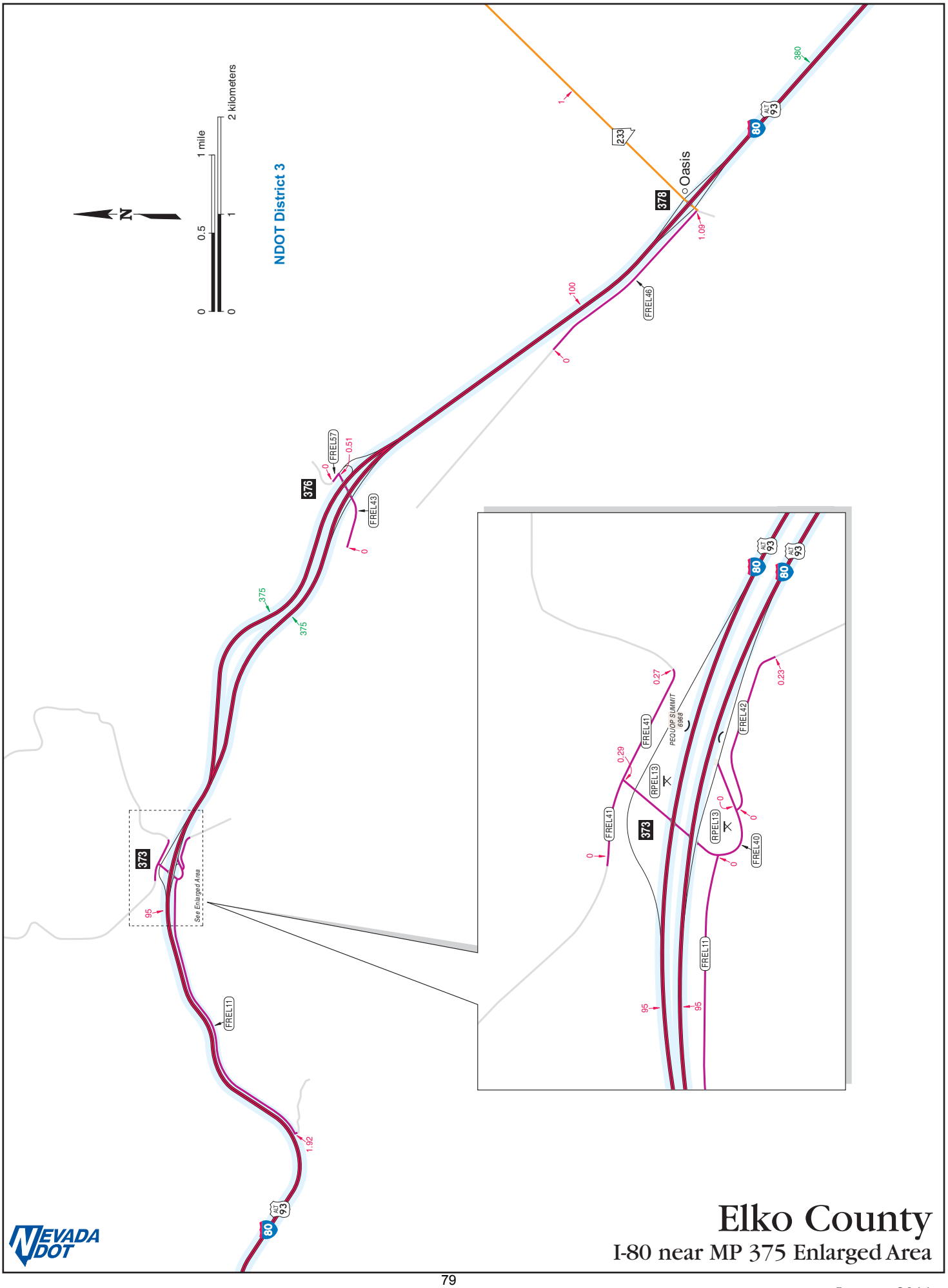

Elko County

I-80 near MP 375 Enlarged Area

January 2011

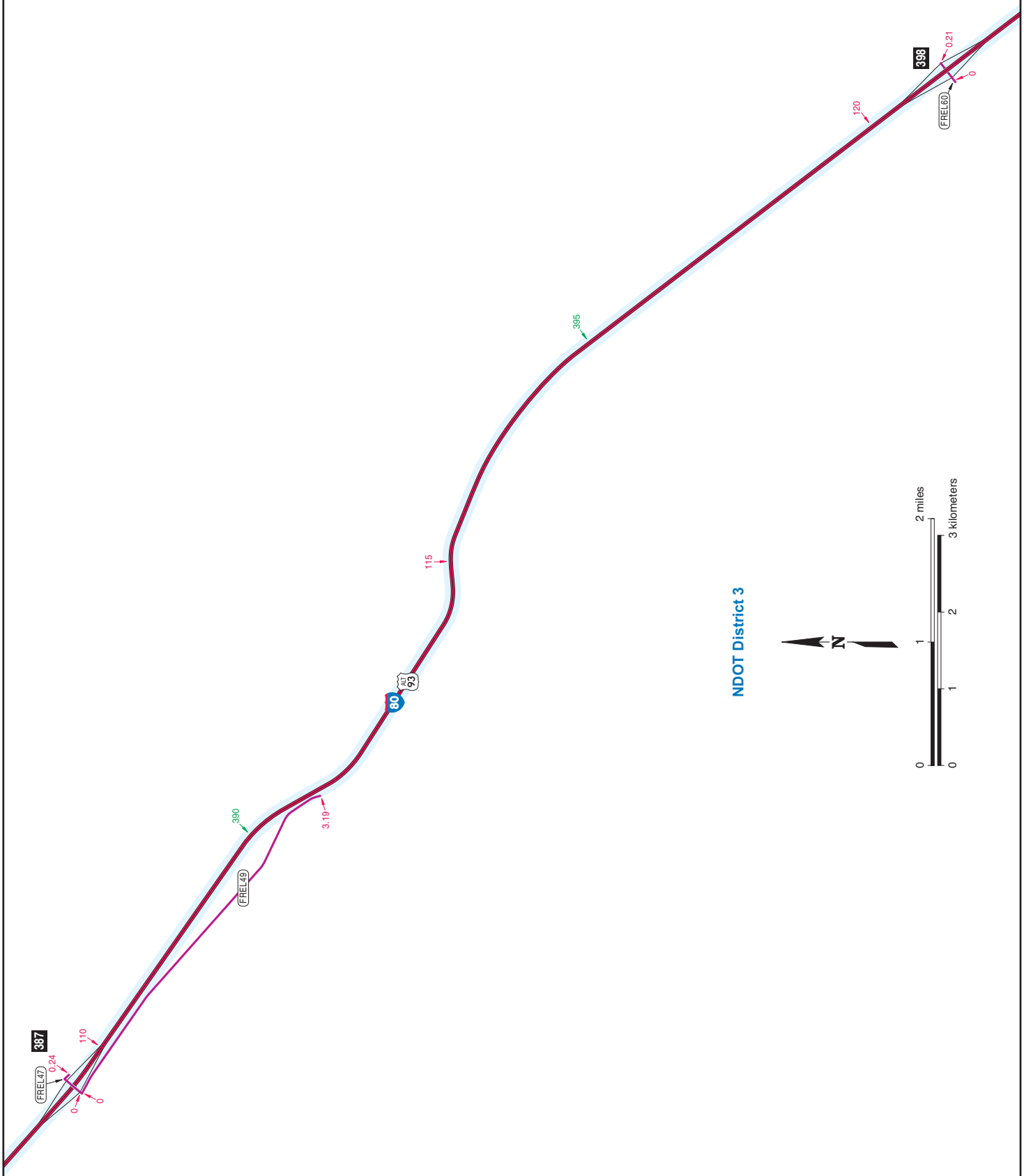

Elko County

I-80 near MP 393 Enlarged Area

January 2011

Elko County

Wendover Enlarged Area

January 2011

Elko County

South Fork State Park Enlarged Area

January 2011

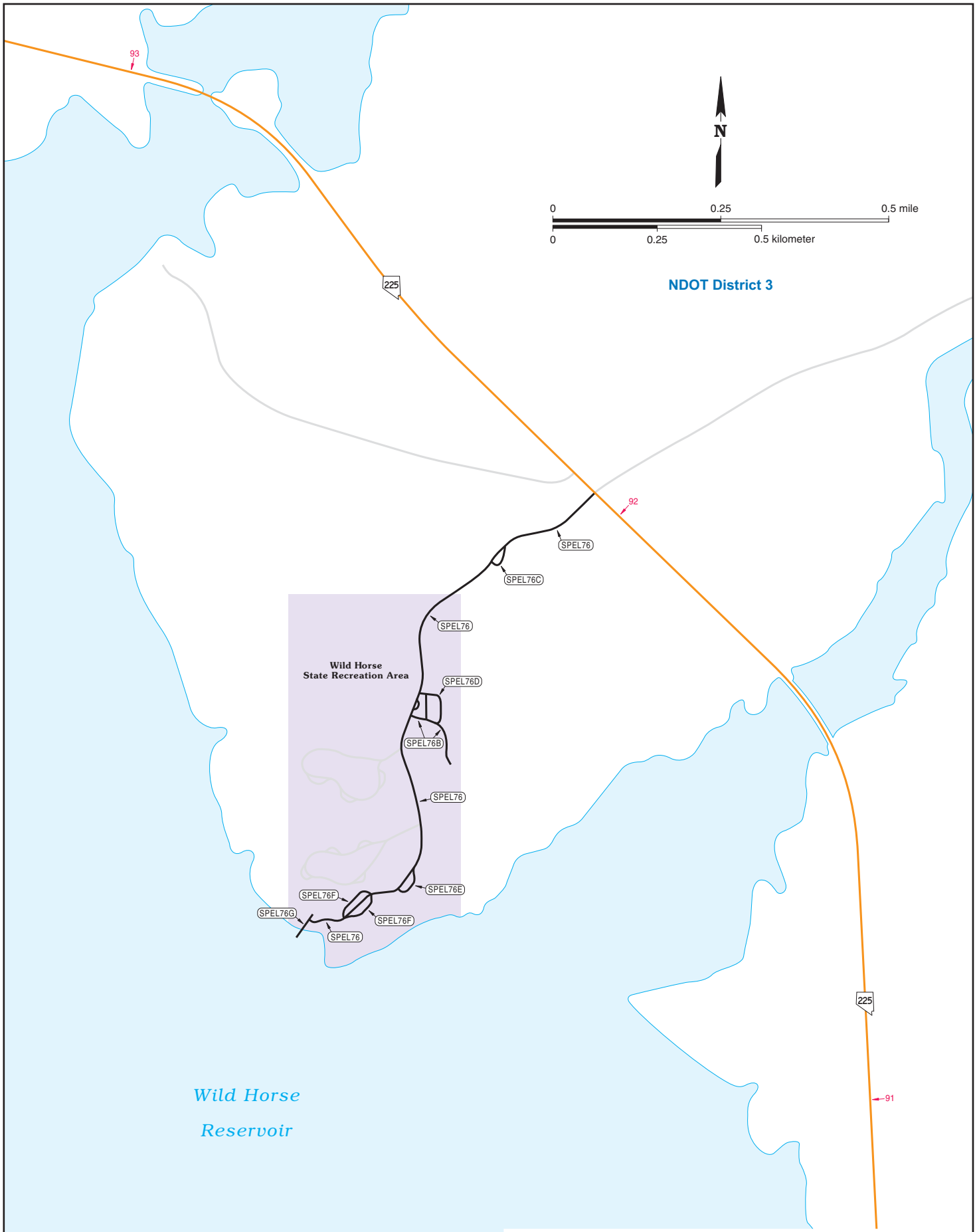

Elko County

Wild Horse State Recreation Enlarged Area

January 2011

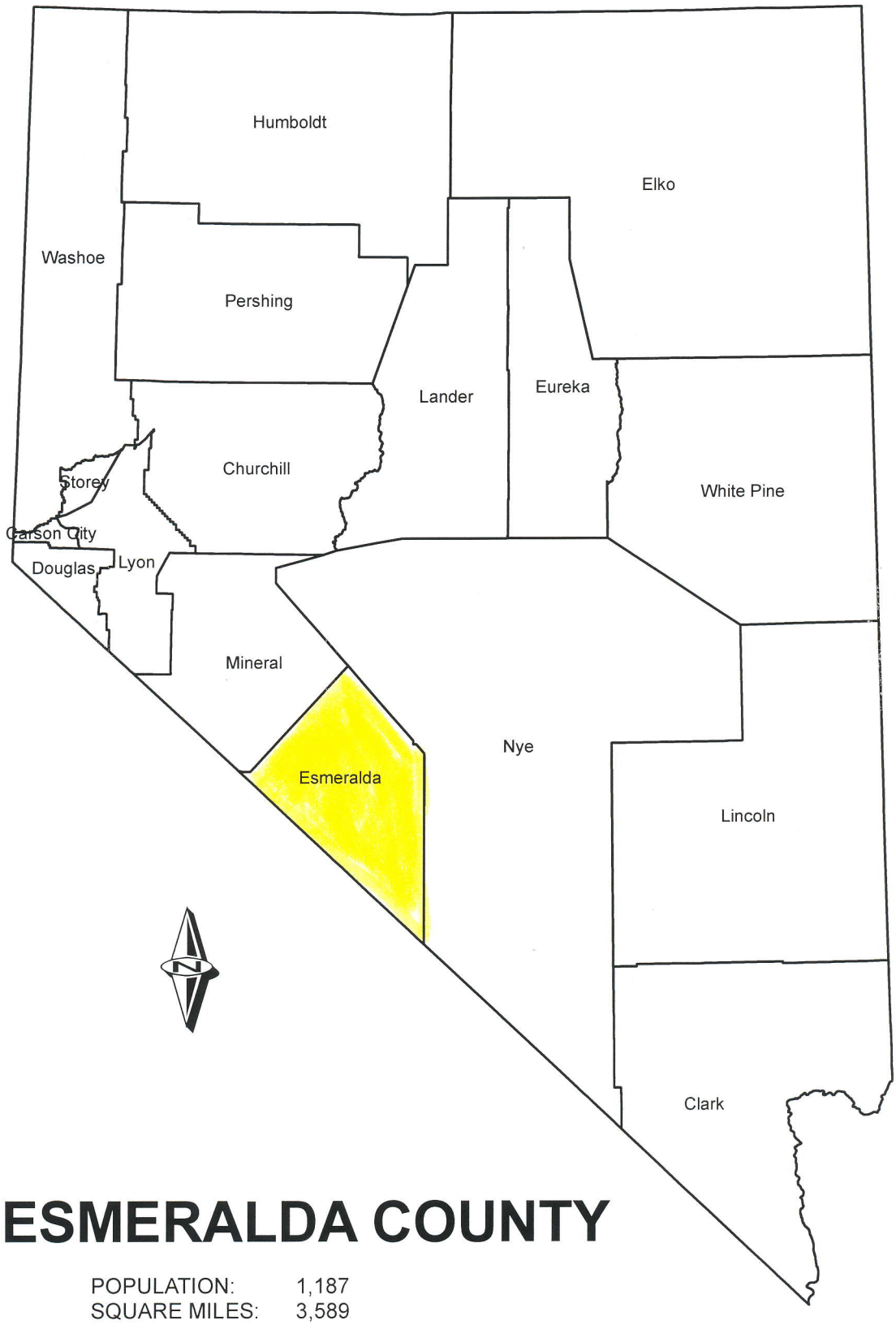

ESMERALDA COUNTY

POPULATION: 1,187
SQUARE MILES: 3,589

ESMERALDA COUNTY

NEW SYSTEM & TERMINI	MILEAGE
US6 - RMID #9	
MI/ES County Line to the Coaldale Jct US6/US95	18.868
Coaldale Jct US6/US95 to the ES/NY County Line	38.924
	57.792
US95 - RMID #12	
NY/ES County Line to the ES/NY County Line South of Tonopah	44.194
Coaldale Jct to the ES/MI County Line	13.662
	57.856
SR264 - Fish Lake Valley Rd/Dicalite Cutoff - RMID #52	
CA/NV Stateline to US6/US95	33.667
SR265 - Silver Peak Rd - RMID #53	
Silver Peak Rd to US6	20.500
SR266 - Lida Rd - RMID #54	
CA/NV Stateline to US6	40.338
SR267 - Scotty's Castle Rd - RMID #55	
CA/NV Stateline to ES/NY County Line	9.355
SR773 - Fish Lake Valley Rd - RMID #168	
SR264/Dicalite Cutoff to US6	10.496
SR774 - Gold Point Rd - RMID #169	
3rd St in Goldpoint to SR266/Lida Rd	7.455

Esmeralda County Totals

US	**115.648**
SR	**121.811**
	237.459

ESMERALDA COUNTY (CONT)

ROUTE	RMID#	DESCRIPTION	MILEAGE
		ACCESS ROADS	
ARES11	1199	Access road to radio facility site at Montezuma Peak	
		REST PARK	
RPES01	11063	US6 West of Tonopah at Millers	
RPES01B	11110	Millers rest area - two way connector between main rest area loop and picnic area	
RPES01C	11111	Picnic loop at the back of the rest area	

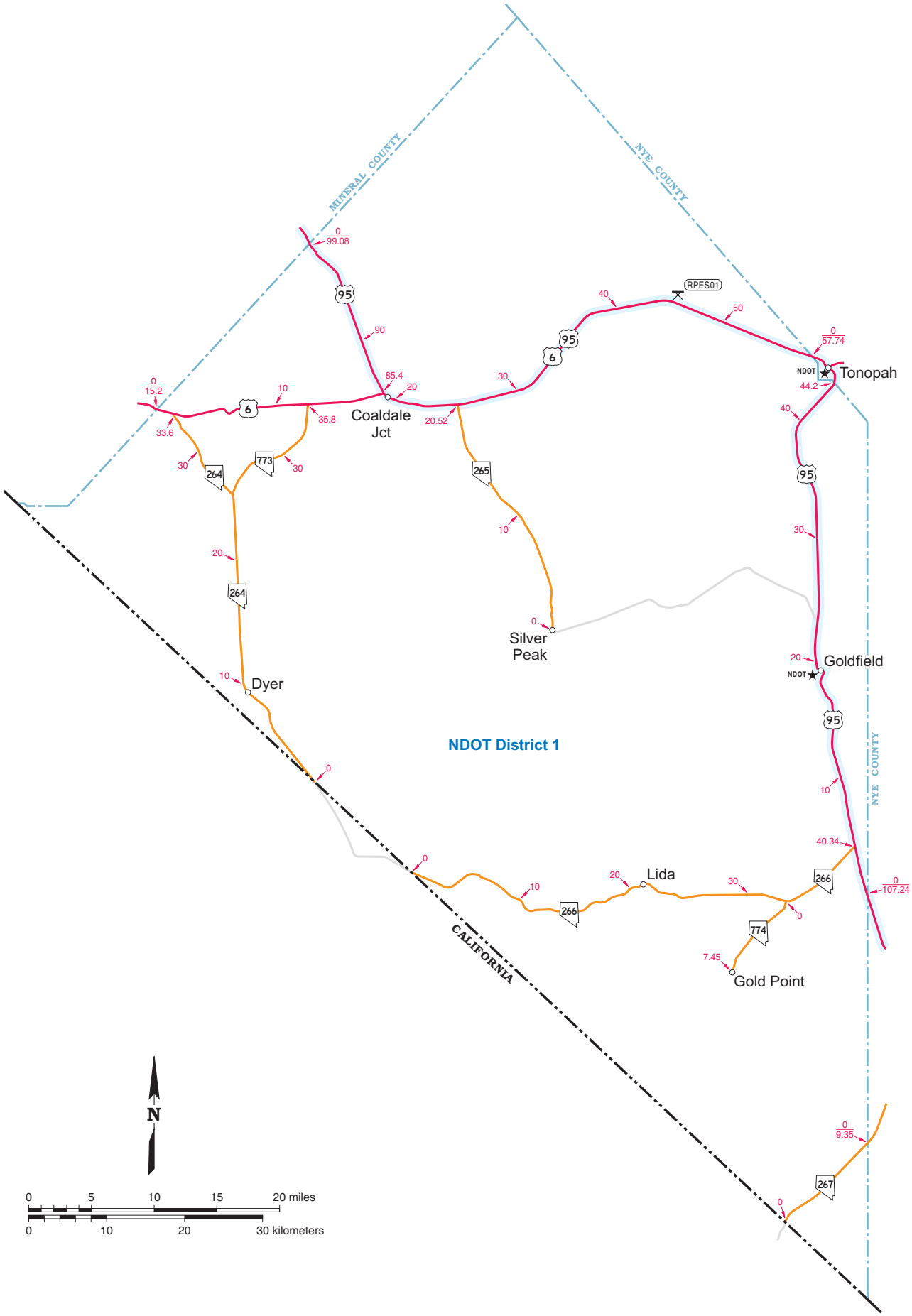

Esmeralda County

January 2011

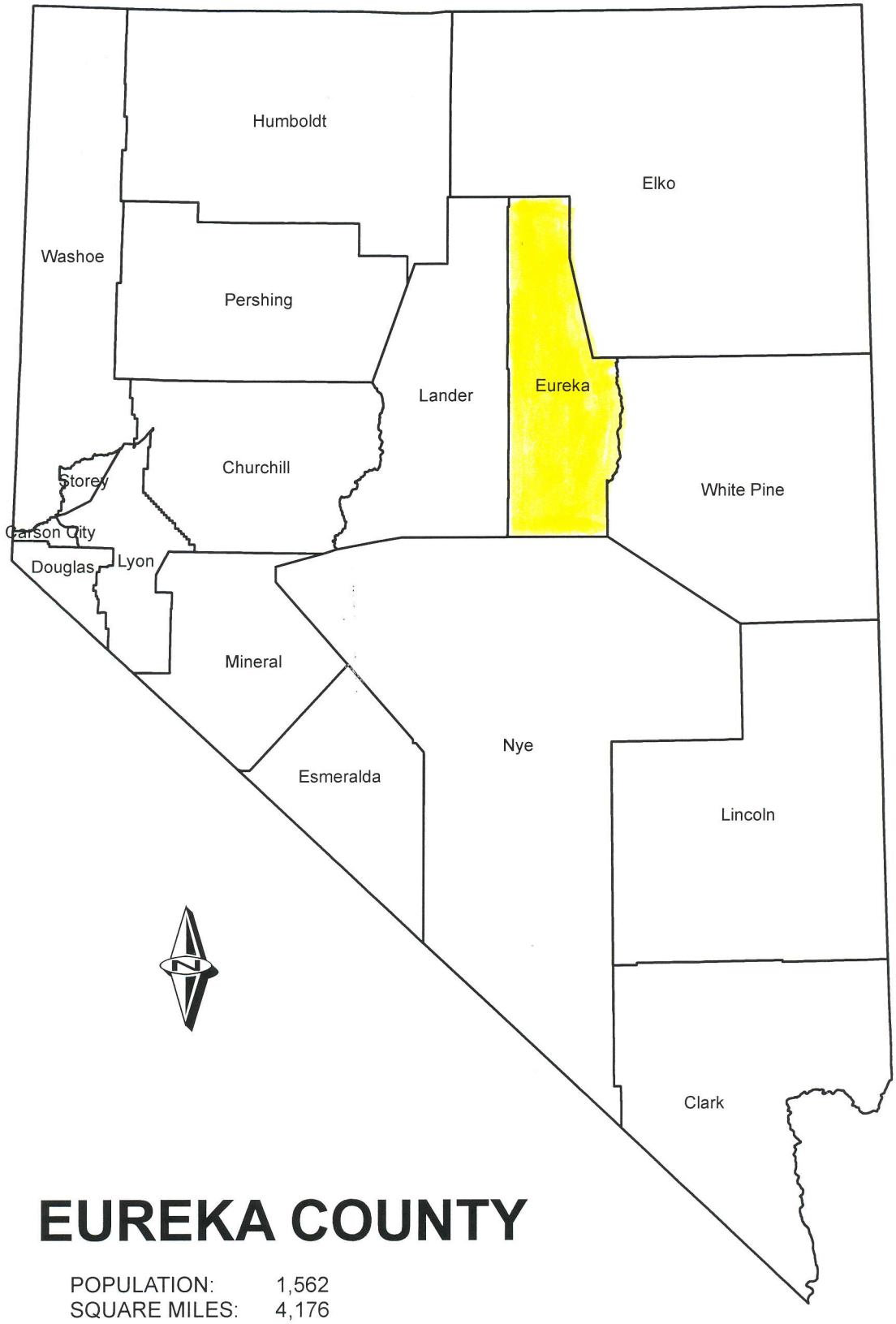

EUREKA COUNTY

POPULATION: 1,562
SQUARE MILES: 4,176

EUREKA COUNTY

NEW SYSTEM & TERMINI	MILEAGE
IR80 - RMID #5 & 407	
LA/EU County Line to the EU/EL County Line	25.704
US50 - RMID #7 & 8	
LA/EU County Line to the EU/WP County Line	47.385
SR278 - Eureka / Carlin Rd - RMID #56	
US50 to the EU/EL County Line	82.659
SR306 - Gold Acres Rd - RMID #65	
LA/EU County Line to FREU06	20.619
SR766 - Newmont Mine Rd - RMID #166	
EL/EU County Line to EOP	6.324
SR780 - Richmond Rd/ Eureka Mine Rd - RMID #170	
BOP at Richmond/ Eureka Mine to US50	2.270
SR781 - Palisade Bridge - RMID #171	
From the South end to the North end of Bridge #B -1489 over the Humboldt River	0.039

Eureka County Totals

IR	**25.704**
US	**47.385**
SR	**111.911**
FR	**11.825**
	196.825

EUREKA COUNTY (CONT)

ROUTE	RMID#	DESCRIPTION	MILEAGE
		ACCESS ROADS	
AREU22	1200	To radio facility at Prospect Peak	
		FRONTAGE ROADS	
FREU01	243	Cattleguard at FREU03, South side IR80, Dunphy Intg, Exit #254 to 1.125 miles East at R/W fence, South side IR80	1.125
FREU02	242	LA/EU County line, North side IR80 near Dunphy Intg, Exit #254 to 5.530 miles East at entrance to T Lazy Ranch, North side IR80	5.530
FREU03	241	Cattleguard at FREU01, South side IR80, Dunphy Intg, Exit #254 to FREU02, North side IR80	0.102
FREU04	240	FREU02, North side IR80 near Dunphy Intg, Exit #254 to 1.373 miles East at gate, South side of IR80	1.373
FREU05	239	South side of IR80, 0.482 miles East of FREU02 at locked gate Rose Canal to FREU02, North side IR80, near Dunphy Intg, Exit	0.482
FREU06	309	0.457 miles West of SR306, North side IR80, Beowawe Intg, Exit #261 to 1.057 miles East of SR306 at R/W post, North side IR80	1.514
FREU08	289	South side IR80, Emigrant Pass Intg, Ramps 1 & 2 to FREU11	0.303
FREU09	350	FAA Facility, South side Palisade Intg, Exit #271 to 0.323 miles East of FREU10 at Culvert, South side IR80	1.002
FREU10	349	FREU09, South side Palisade Intg, Exit #271 to 0.014 miles North of Ramps 3 & 4 at Cattleguard, North side IR80	0.146
FREU11	11177	From 116 ft West of Jct FREU08 to Jct of Ramps 3 & 4, IR80, Intg 268	0.248
		FR TOTAL	**11.825**

		REST PARKS
RPEU02	11064	IR80, approx. 2 miles West of Beowawe-Crescent Valley Intg, Exit #261
RPEU02B	11117	Beowawe rest area West bound section of rest area - IR80
RPEU03	11065	SR278 @ MP 39.60
RPEU04	11068	US50 at Pinto Summit
RPEU05	11066	US50, 4.000 miles East of LA County Line
RPEU06	11067	US50, South of Eureka
RPEU07	11069	IR80, Emigrant Summit truck parking area
RPEU07B	11112	Emigrant truck parking West bound section of rest area - IR80

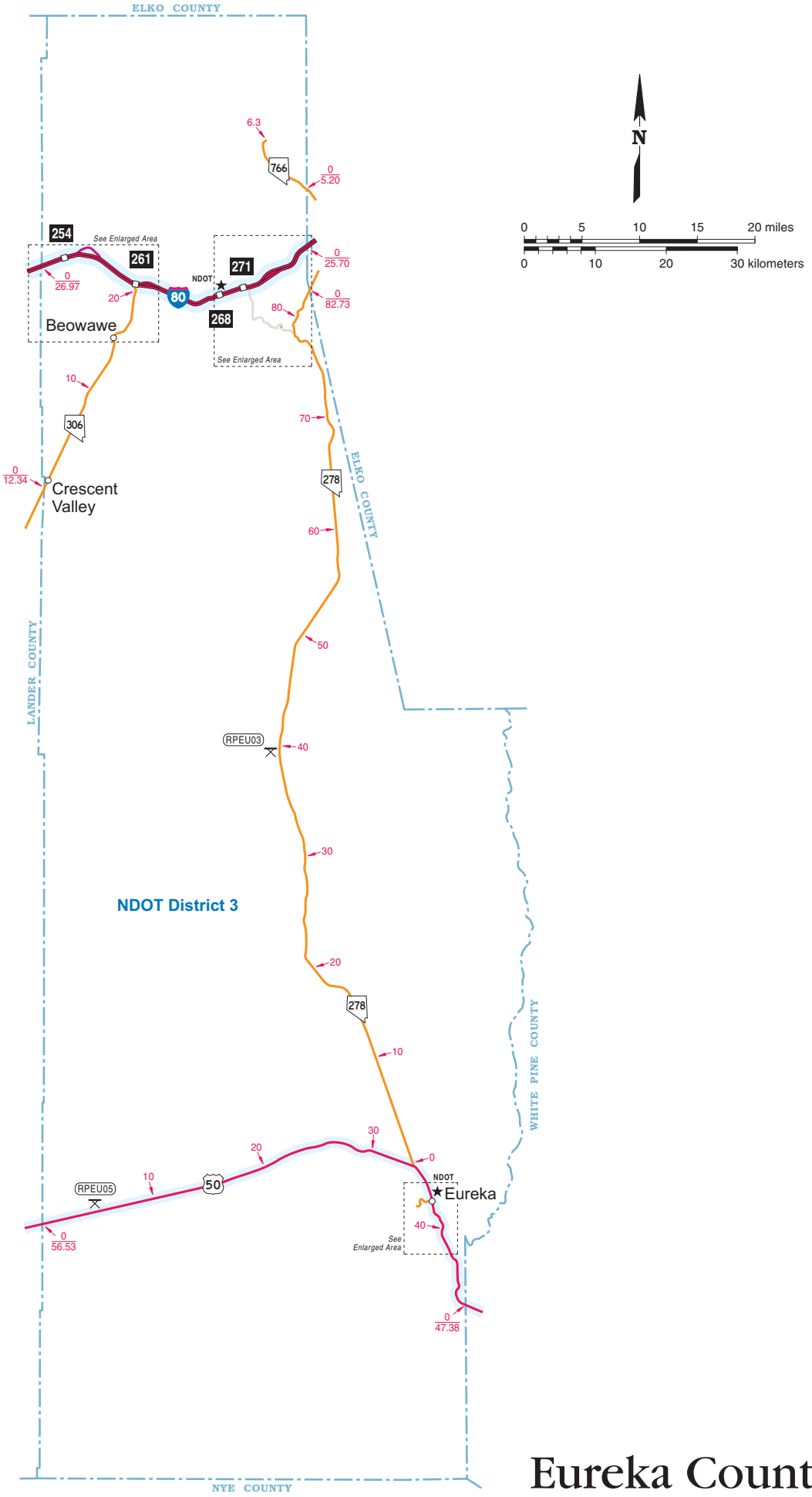

Eureka County

January 2011

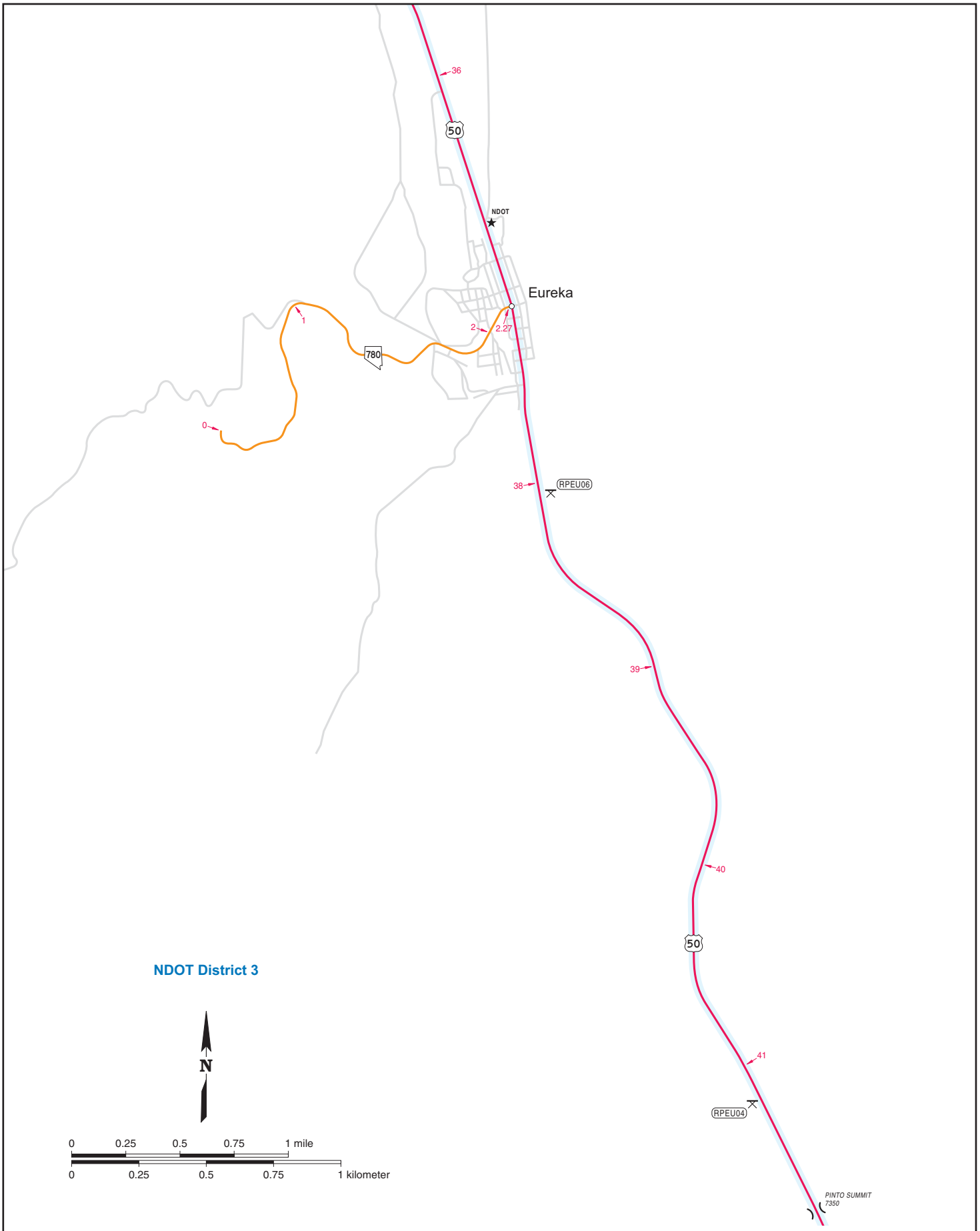

Eureka County

Eureka Enlarged Area

January 2011

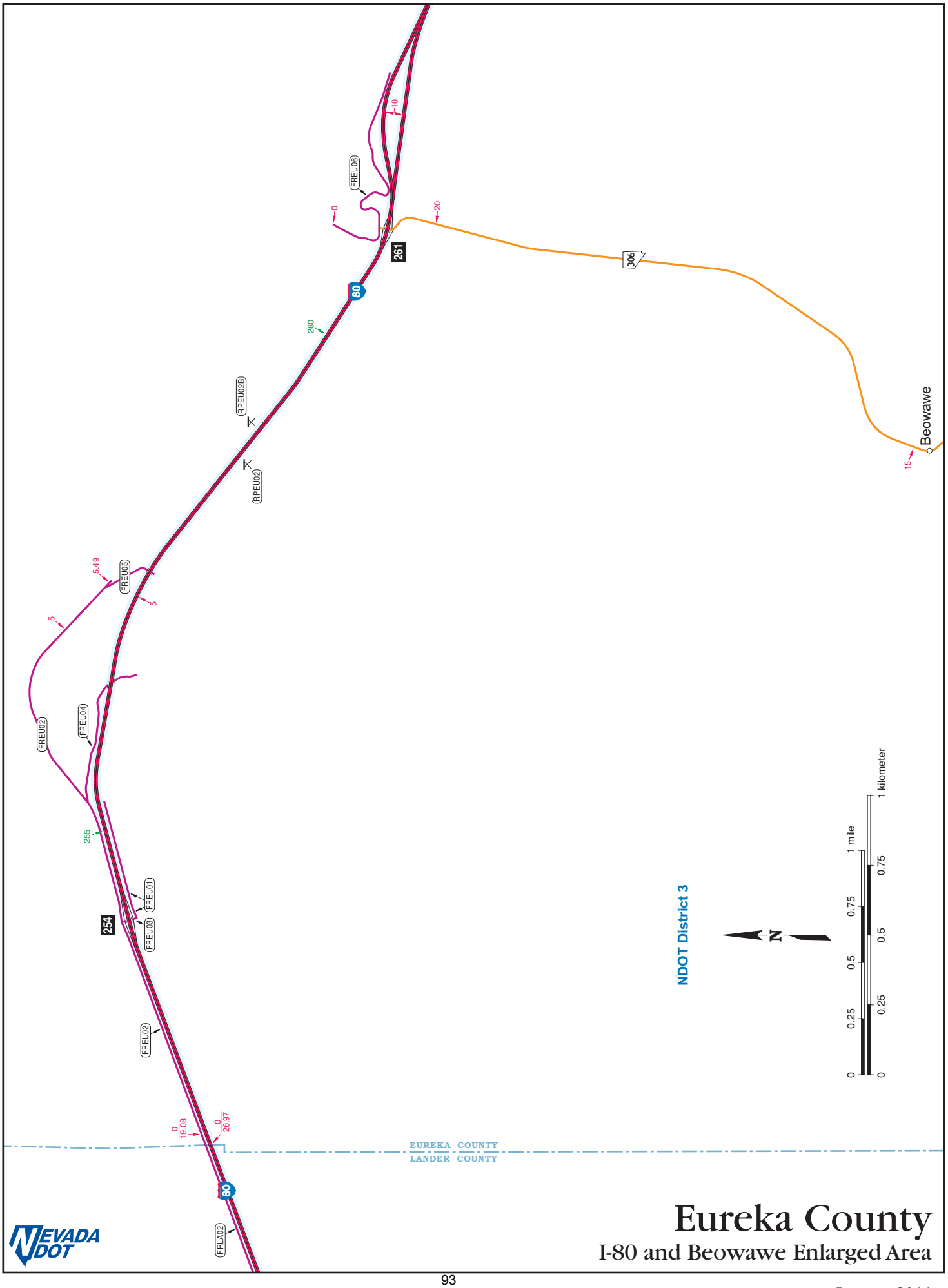

Eureka County

I-80 and Beowawe Enlarged Area

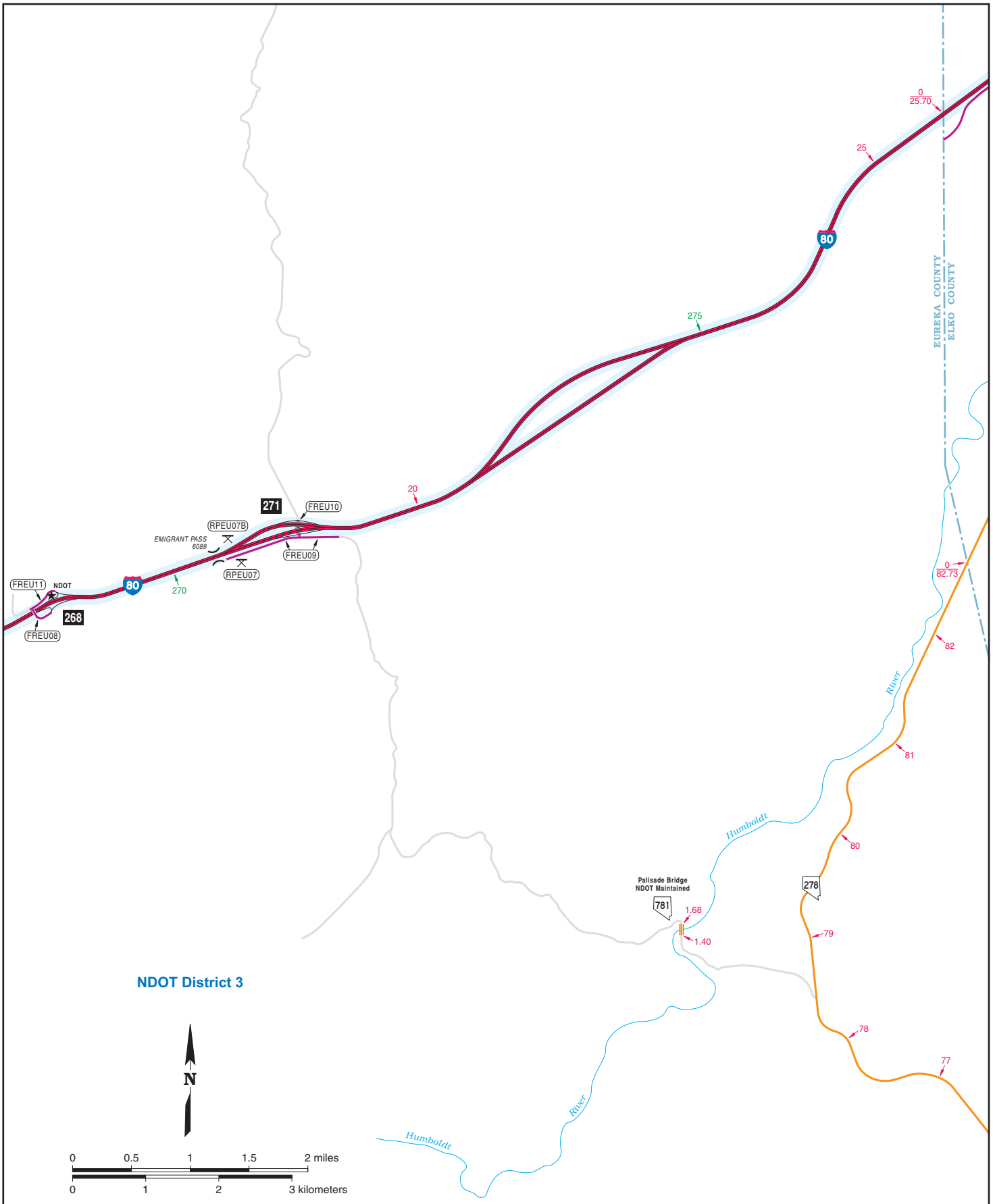

Eureka County

I-80 and Emigrant Pass Enlarged Area

January 2011

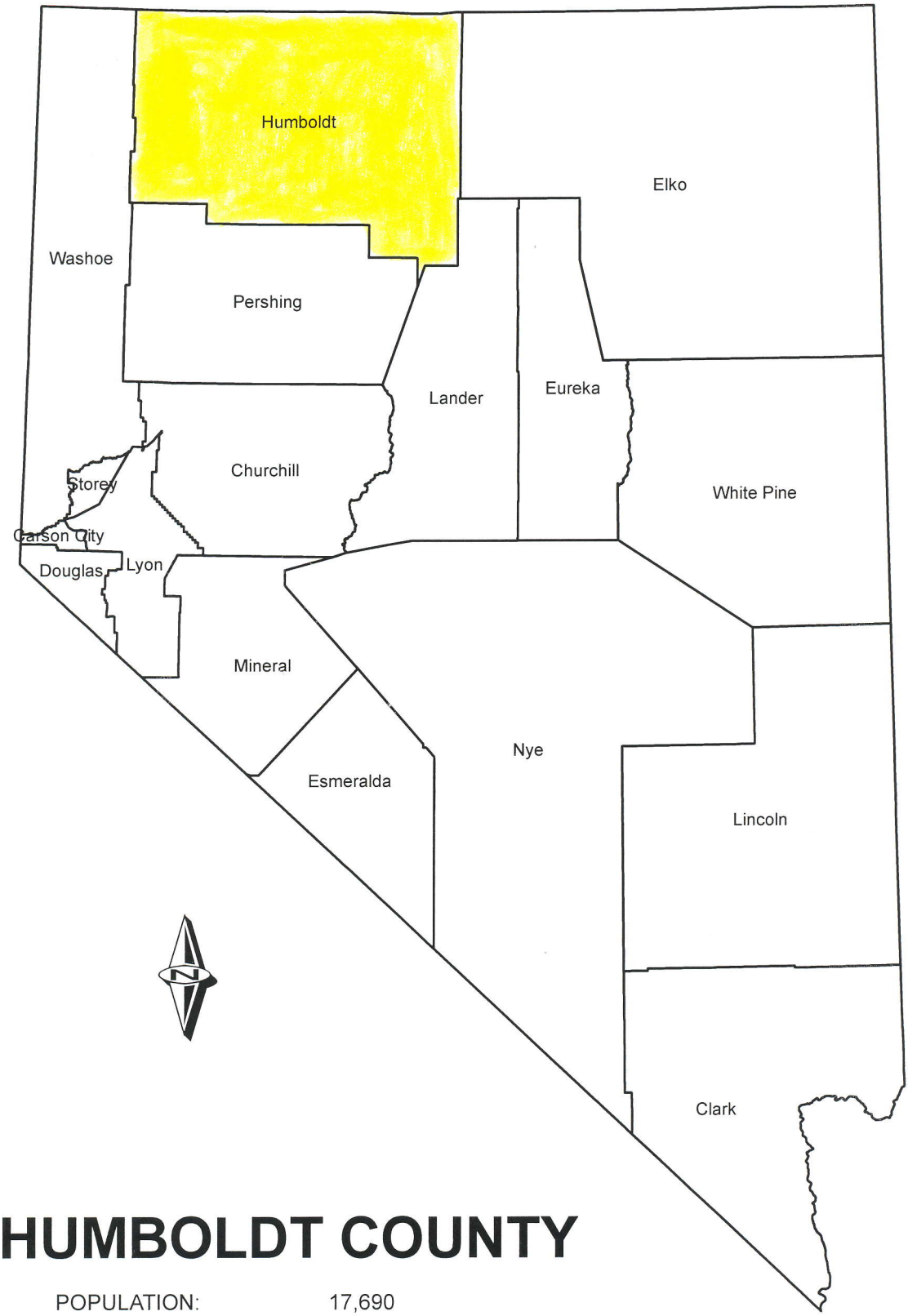

HUMBOLDT COUNTY

POPULATION: 17,690
SQUARE MILES: 9,648

HUMBOLDT COUNTY

NEW SYSTEM & TERMINI		MILEAGE
IR80 - RMID #5		
PE/HU County Line to WUL Winnemucca @ county cum mile 9.282		9.282
WUL Winnemucca to EUL Winnemucca @ county cum mile 17.173	SU	7.891
EUL Winnemucca @ county cum mile 17.173 to HU/LA County Line		44.211
		61.384
US95 - RMID #12		
IR80, Ramp 3, Winnemucca Downtown West Intg, Exit 176 to NUL Winnemucca	SU	5.090
NUL Winnemucca to the NV/OR Stateline		70.314
		75.404
SR140 - Denio Rd/Adel Rd/Oregon Rd - RMID #21		
US95 to the NV/OR Stateline		110.113
SR289 - Winnemucca Blvd/E 2nd St - RMID #58		
US95/Melarkey St to SR795/Reinhart Ln	SU	1.637
SR290 - Paradise Valley Rd - RMID #59		
US95 to Paradise Valley		18.012
SR292 - Denio Rd - RMID #60		
SR140/Denio/Adel Rd to the NV/OR Stateline		2.935
SR293 - Kings River Valley Rd - RMID #61		
Nevada Highway Department monument to US95		23.989
SR294 - Grass Valley Rd/Haskell St - RMID #62		
PE/HU County Line to SUL of Winnemucca		4.297
SUL of Winnemucca to SR794/East Winnemucca Blvd	SU	4.676
		8.973
SR787 - Hanson St - RMID #172		
US95/Winnemucca Blvd to SR294/Grass Valley Rd/Haskell St	SU	0.497
SR789 - Getchell Mine Rd - RMID #173		
IR80, Ramp 4 to 0.300 miles North of Midas Rd		16.249
SR794 - East Winnemucca Blvd - RMID #174		
SR289/Winnemucca Blvd to the Cattleguard 0.130 miles North of Ramps 3 & 4, IR80, Exit #180	SU	2.438
SR795 - Reinhart Ln - RMID #175		
SR289/Weso Rd to US95	SU	1.245
SR796 - Airport Rd - RMID #176		
Cattleguard at Winnemucca Airport to FRHU15		1.364

Humboldt County Totals

IR	**61.384**
US	**75.404**
SR	**187.452**
FR	**20.470**
	344.710

HUMBOLDT COUNTY (CONT)

ROUTE	RMID#	DESCRIPTION	MILEAGE
		FRONTAGE ROADS	
FRHU03	347	0.361 miles West of FRHU04 to 0.163 miles East of FRHU04 at the cattleguard and entrance to RPHU08	0.524
FRHU04	346	0.179 miles South East of Ramps 1 & 2, S side of IR80, Button Point Intg, Exit #187 to FRHU03, North side IR80	0.268
FRHU05	345/401	Old FRHU02/Green Saddle Dr, South side IR80, Golconda Intg, Exit #194 to SR789, North side of IR80	0.283
FRHU06	11173	S side IR80, Golconda Intg, Exit 200 from 0.239 miles W of the Jct with FRHU07 to FRHU07	0.239
FRHU07	332	S side IR80, Golconda Intg, Exit 200 from Ramps 1 & 2 South and East then North under IR80 to Jct of Ramps 3 & 4 on the N side of IR80	0.632
FRHU08	342	0.720 miles North West of Ramps 3 & 4, N side IR80, Stone House Intg, Exit #212 to FRHU09, South side IR80	0.853
FRHU09	352	0.702 miles West of FRHU08, South side IR80, Stone House Intg, Exit #212 to FRHU08, South side IR80	0.702
FRHU10	339	1.143 miles West of Ramps 1 & 2, South side IR80, Valmy Intg, Exit #216 to FRHU11, North side IR80	1.215
FRHU11	337/402	0.901 miles West of Ramp 4, North side IR80, Valmy Intg, Exit #216 to 1.106 miles East of Ramp 3, North side IR80	2.211
FRHU12	335	2.094 miles West of Ramps 1 & 2, S side IR80, Mote Intg, Exit #222 to 0.052 miles North of Ramps 3 & 4 at EOP, North side IR80	2.265
FRHU13	334	From the South side IR80, Iron Point Intg, Exit 203,Ramps 1 & 2, Southeast to the Jct of FRHU23	0.062
FRHU14	341	South side IR80, Pumpernickel Intg, Exit #205, from 0.048 miles South of Jct of FRHU25 to 0.047 miles North of FRHU26, North side IR80, Pumpernickel Intg, Exit #205	0.249
FRHU15	343	3.060 miles from PE/HU County Line, South side IR80 near Rose Creek Intg, Exit #168 to Jct with FRHU20 W Winnemucca Blvd	6.889
FRHU17	372	FRHU15, South side of IR80, Rose Creek Intg, Exit #168 to 0.104 miles West of Ramps 3 & 4 at Old FRHU16/Conservation Rd, North side of IR80	0.326
		FR Sub-total	**16.718**

HUMBOLDT COUNTY (CONT)

ROUTE	RMID#	DESCRIPTION	MILEAGE
FRHU20	371	0.116 miles West of Ramps 3 & 4 at Cattleguard, North side IR80, West Winnemucca Blvd Intg, Exit #173 to Ramps 3 & 4, Jct US95, Winnemucca Downtown West Intg, Exit #176	3.165
FRHU23	11180	Jct FRHU13, South side IR80, Iron Point Intg, Exit #203 to 0.032 miles North of FRHU24	0.280
FRHU24	11181	Jct FRHU23, North side IR80, Iron Point Intg, Exit #203 to the Jct of Ramps 3 & 4	0.114
FRHU25	11179	Ramps 1 & 2, South side IR80, Pumpernickel Intg, Exit #205 to 0.097 miles West to the Jct of FRHU14	0.097
FRHU26	11178	Ramps 3 & 4, North side IR80, Pumpernickel Intg, Exit #205 to the Jct of FRHU14	0.096
		FR TOTAL	**20.470**

REST PARKS

RPHU06	11073	SR140 at MP 91.80
RPHU07	11074	US95, 2.000 miles South of Orovada
RPHU08	11070	IR80 at Button Point Intg
RPHU08B	11113	Button Point rest area at the car parking loop off of the main rest area
RPHU08C	11114	RV Dump Station loop off of the main rest area loop at the entrance
RPHU09	11071	IR80 at Valmy Intg
RPHU10	11072	SR140 at MP 35.60

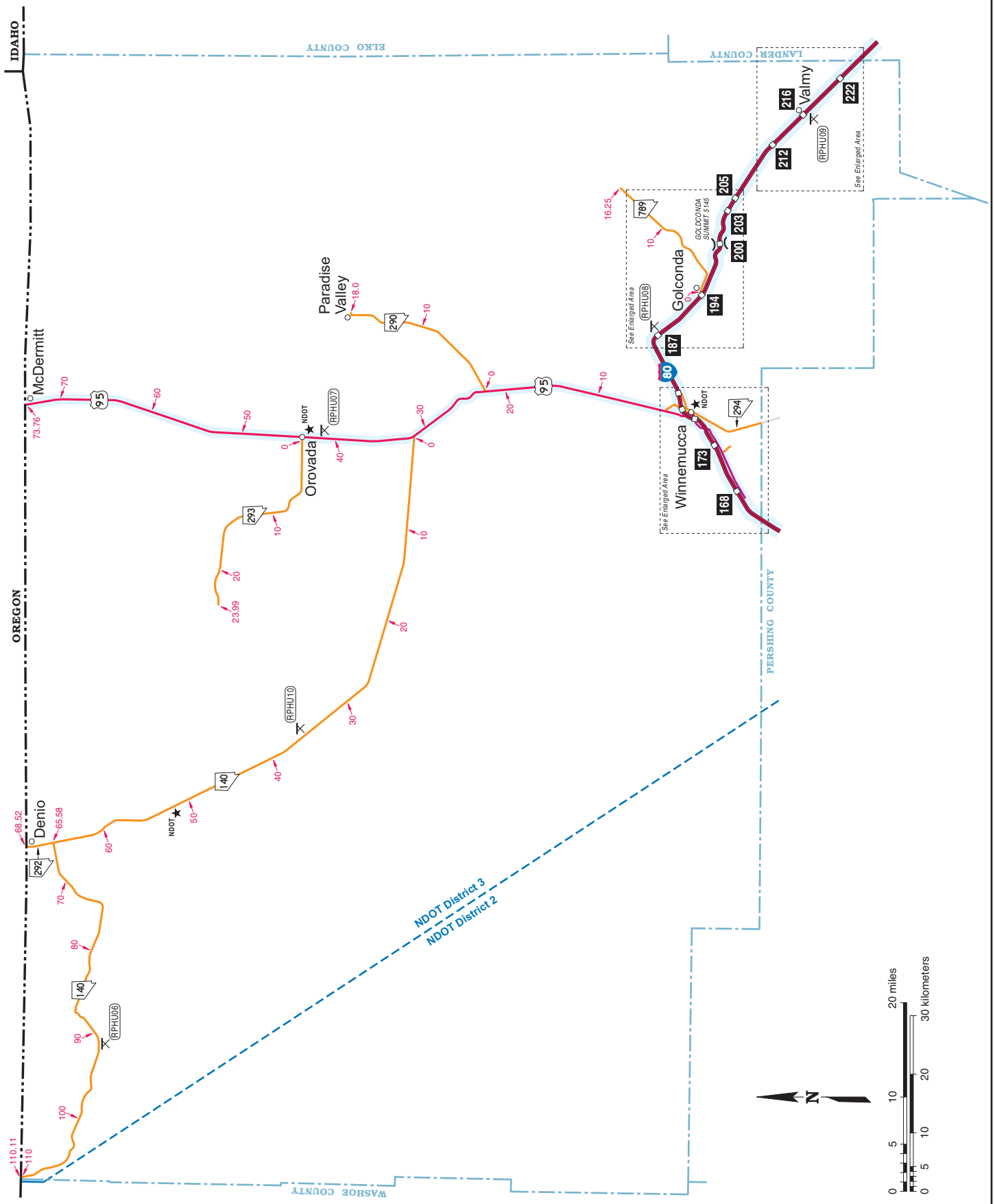

Humboldt County

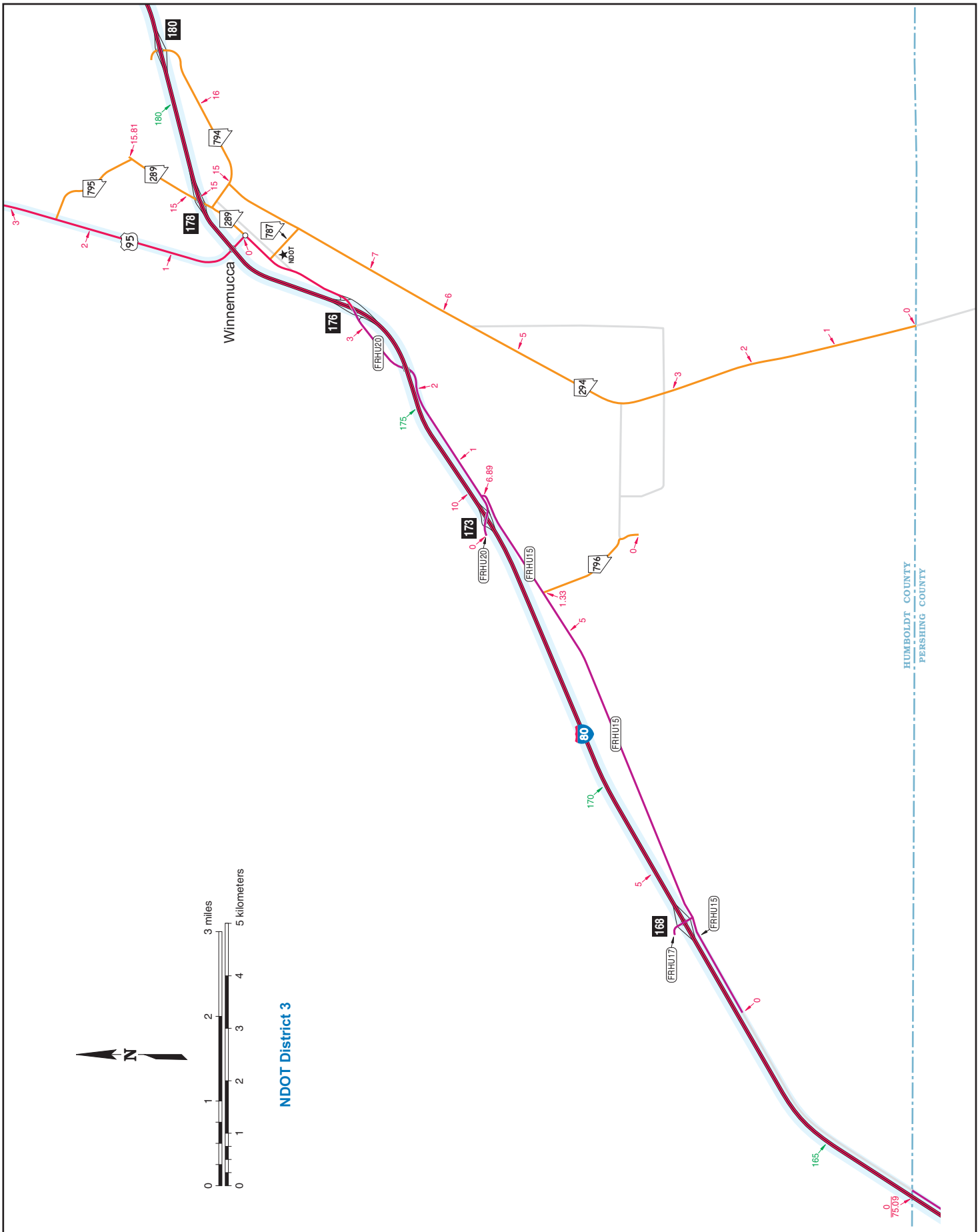

Humboldt County

Winnemucca Enlarged Area

January 2011

Humboldt County

Golconda Enlarged Area

January 2011

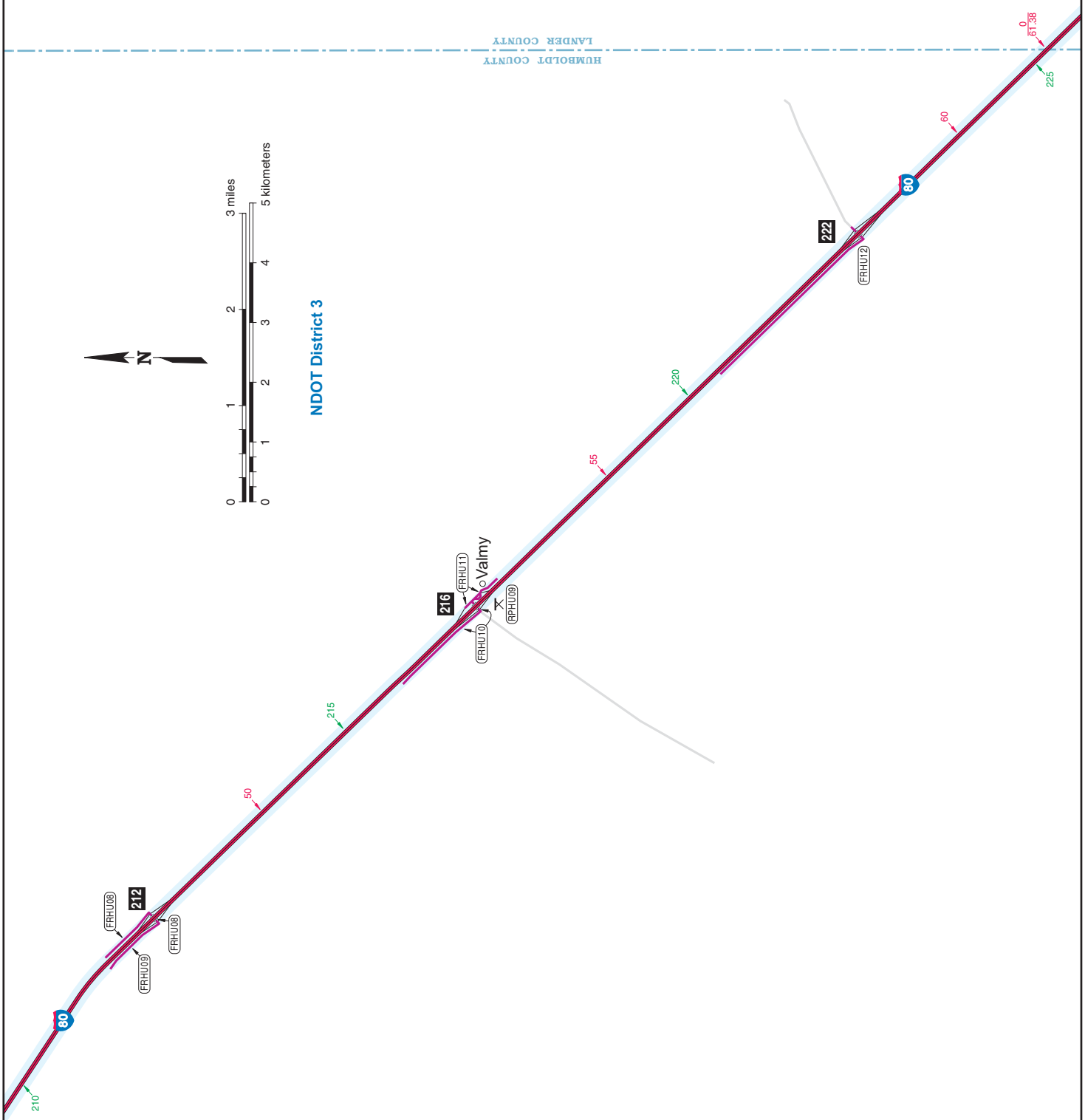

Humboldt County

Valmy Enlarged Area

January 2011

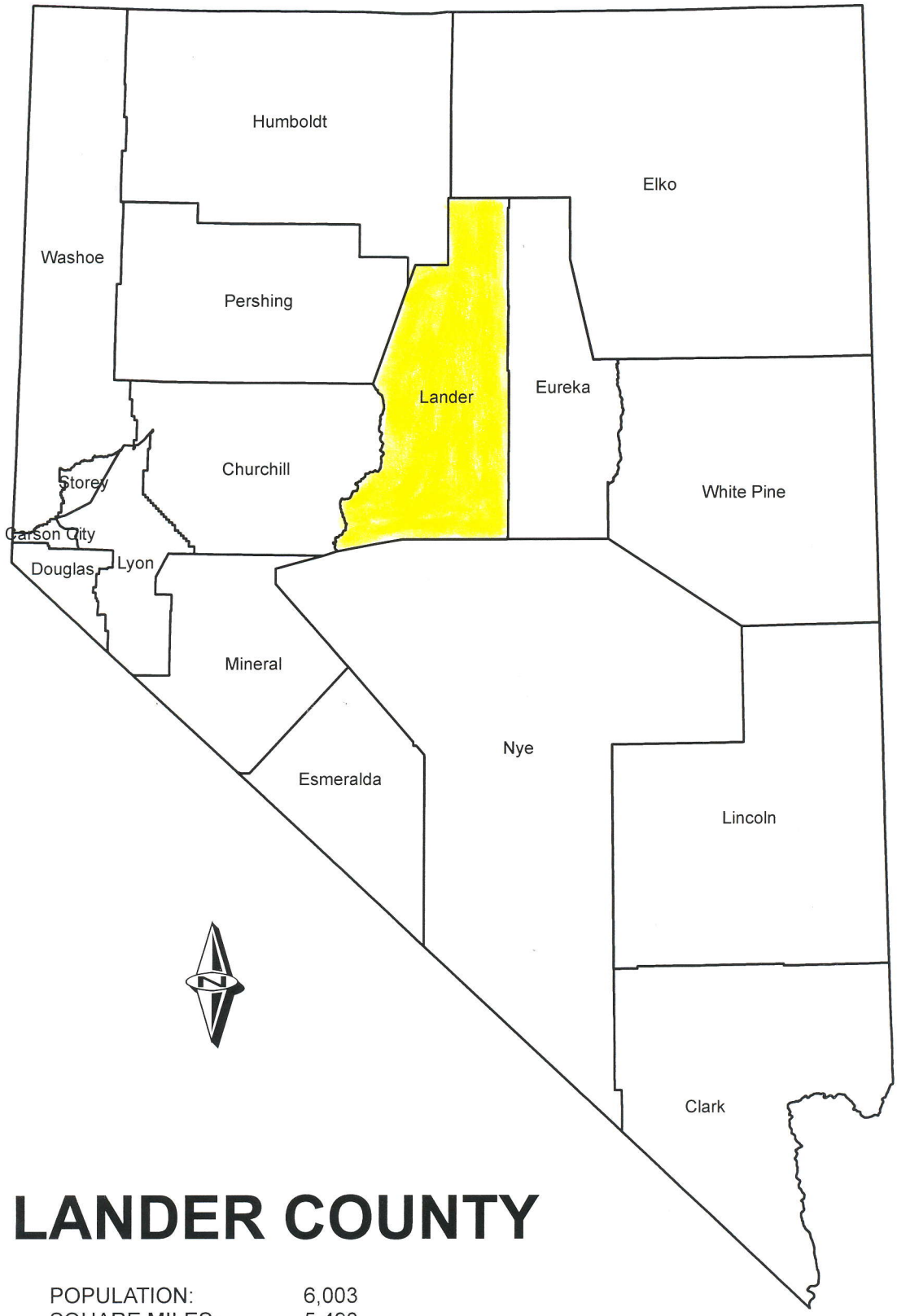

LANDER COUNTY

POPULATION: 6,003
SQUARE MILES: 5,493

LANDER COUNTY

NEW SYSTEM & TERMINI	MILEAGE
IR80 - RMID #5 & 407	
HU/LA County Line to the LA/EU County Line	26.970
US50 - RMID #7	
CH/LA County Line to the LA/EU County Line	57.001
SR304 - Front St in Battle Mountain - RMID #63	
IR80, Exit #229 W Battle Mountain Intg from the Cattleguard West of Ramps 1 & 2 to 359 ft South of the Jct of FRLA01	3.788
SR305 - Austin Rd/Battle Mtn Rd/Broad St - RMID #64	
US50 to SR304/Front St in Battle Mountain	87.717
SR306 - Gold Acres Rd - RMID #65	
0.360 miles North of Cortez Gold Mine Rd to the LA/EU County Line	10.026
SR376 - Tonopah Rd/Austin Rd - RMID #85	
NY/LA County Line to US50	18.065
SR722 - Carroll Summit Rd - RMID #158	
CH/LA County Line to the District 2 & 3 boundary	12.000
District 2 & 3 boundary to US50	29.523
	41.523
SR806 - North Reese Rd - RMID #177	
SR304/Front St to 5.812 miles North to Cattleguard	5.812

Lander County Totals

IR	**26.970**
US	**57.001**
SR	**166.931**
FR	**29.390**
	280.292

LANDER COUNTY (CONT)

ROUTE	RMID#	DESCRIPTION	MILEAGE
		FRONTAGE ROADS	
FRLA01	370	SR304, S side IR80, East Battle Mountain Intg, Exit #233 to FRLA02, North side IR80, Rosney Grade Sep	8.251
FRLA02	369	SR304, North side IR80, East Battle Mountain Intg, Exit #233 to the LA/EU County Line, North side IR80	19.140
FRLA05	367	FRLA02, North side IR80, Argenta Intg, Exit #244 to 1.824 miles East of Cattleguard near Ramps 3 & 4, South side IR80	1.999
		FR TOTAL	**29.390**
		REST PARKS	
RPLA05	11075	SR305, at MP 79.30	
RPLA06	11076	US50, Mt Airy Summit - Truck Parking area near MP 6.00	
RPLA07	11077	US50, Historical Marker Rest Area near MP 17.40	

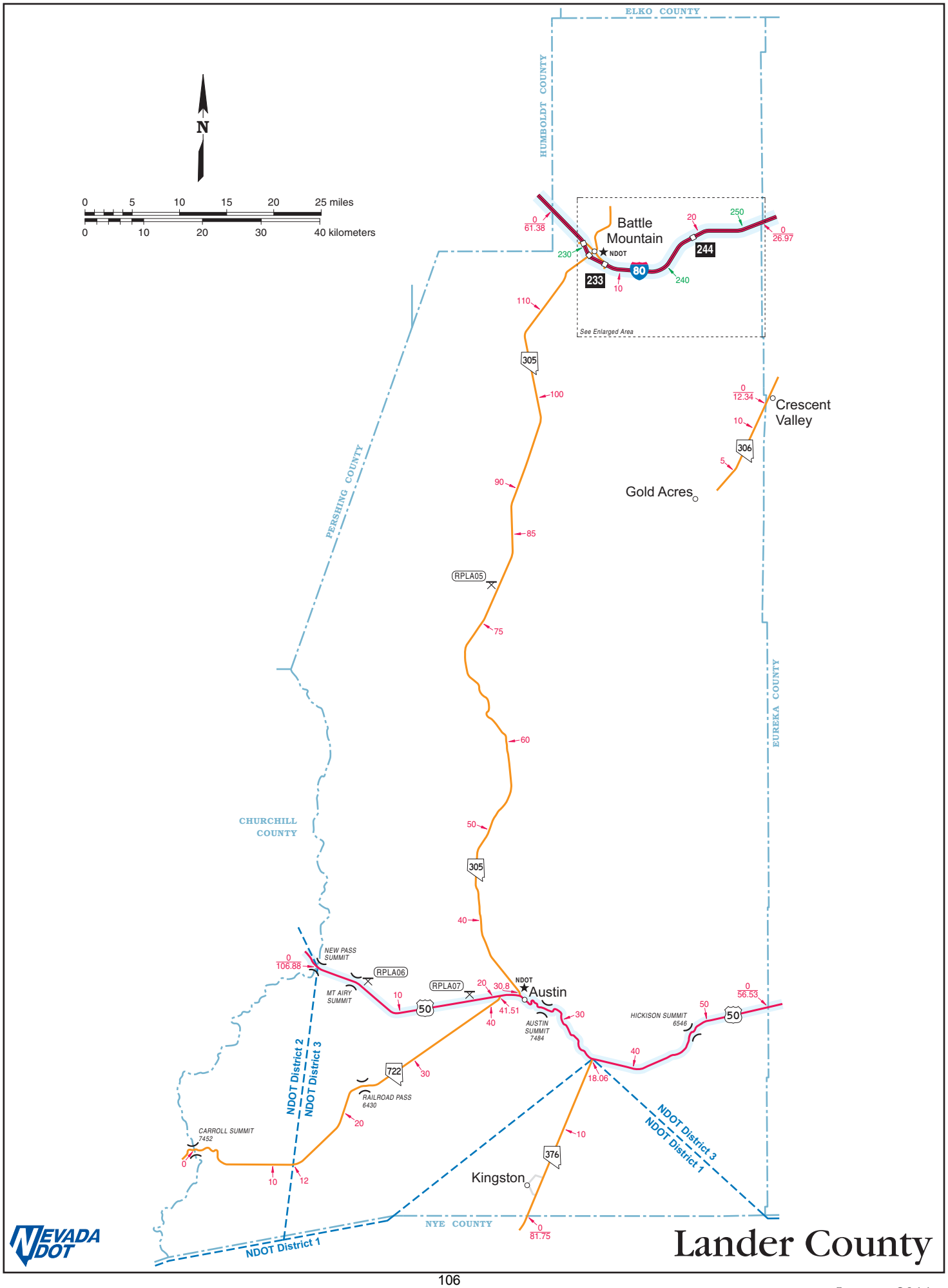

Lander County

Lander County

Battle Moutain and I-80 Enlarged Area

January 2011

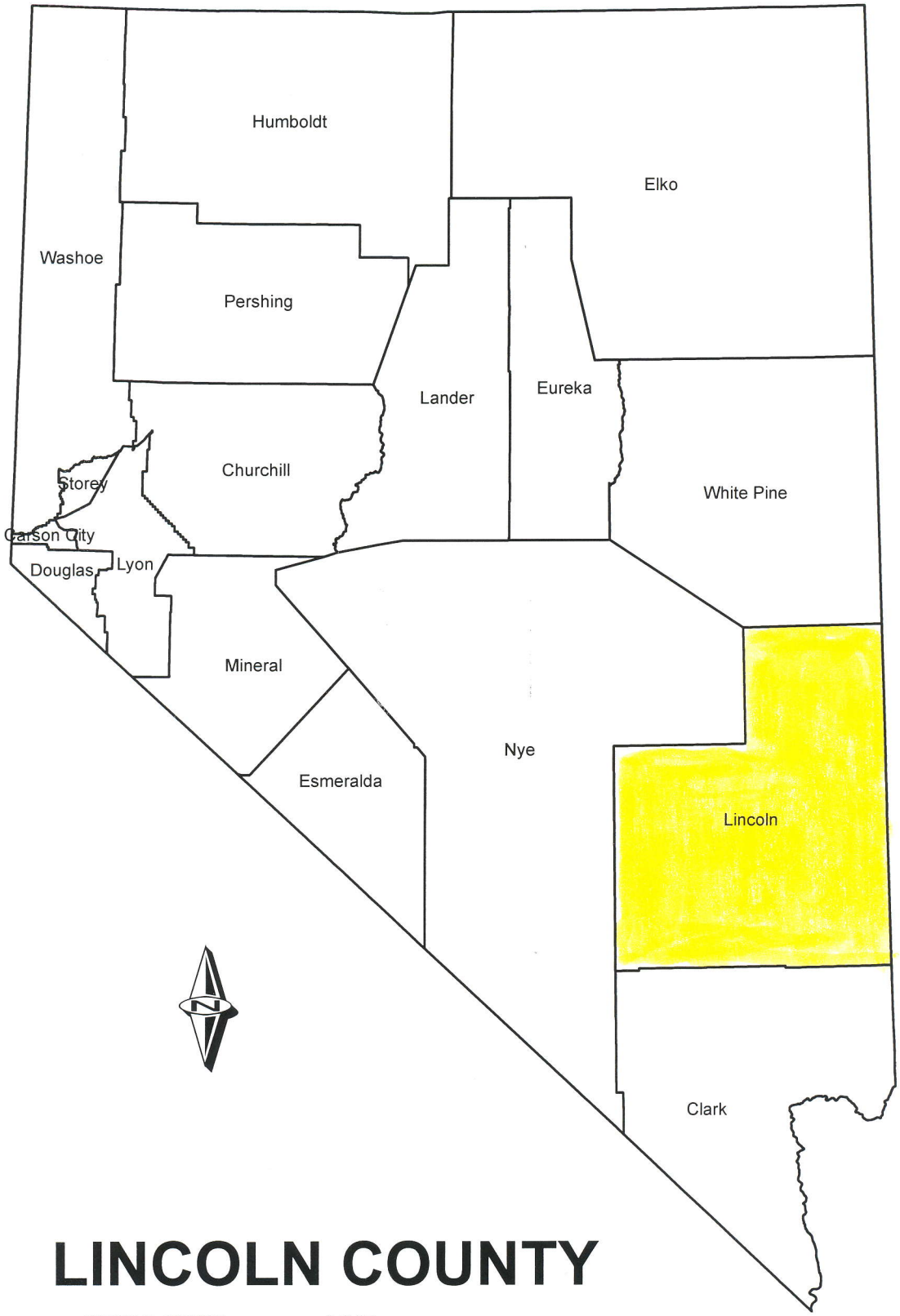

LINCOLN COUNTY

POPULATION: 4,317
SQUARE MILES: 10,635

LINCOLN COUNTY

NEW SYSTEM & TERMINI	MILEAGE
US93 - RMID #10 & 413	
CL/LN County Line to the LN/WP County Line	172.401
SR317 - Rainbow Canyon Rd - RMID #66	
0.500 miles South of Elgin turn off to US93 at Caliente	21.490
SR318 - Sunnyside Cut-Off - RMID #67	
US93 to the LN/NY County Line	49.415
SR319 - Panaca Rd/ Modena Rd/ Utah Rd - RMID #68	
US93 to the NV/UT Stateline	20.914
SR320 - Caselton Mine Loop - RMID #69	
US93, 3.155 miles South of SR321/Pioche Rd to US93	10.674
SR321 - Pioche Rd - RMID #70	
US93 via Pioche North to US93	5.113
SR322- Ursine Rd - RMID #71	
SR321/Pioche Rd to the Spring Valley Reservoir	18.578
SR375 - Rachel Rd/Warm Springs Rd - RMID #84	
NY/LN County Line to SR318/Sunnyside Cut-off	49.052
SR816 - Airport Rd - RMID #178	
County Airport Rd to US93 near Panaca	0.610

Lincoln County Totals

US	**172.401**
SR	**175.846**
SP	**5.684**
	353.931

LINCOLN COUNTY (CONT)

ROUTE	RMID#	DESCRIPTION	MILEAGE
		ACCESS ROADS	
ARLN11		Road to the Highland Peak radio facility site	
		REST PARKS	
RPLN01	11078	US93 at Pony Springs	
RPLN01B	11115	Pony Springs rest area truck parking area off the main rest area loop	
RPLN07	11079	Jct of SR318 and SR375	
RPLN08	11080	US93 at Paranaghat Lake near MP 28.50	
		STATE PARKS	
		CATHEDRAL GORGE STATE PARK	
SPLN12	1605	Main park road at Cathedral Gorge State Park, from US93 to the day use picnic area	1.313
SPLN12B	1606	Campground road at Cathedral Gorge State Park, from SPLN12, Main Park Road to the beginning of the loop North of the picnic area	0.873
SPLN12C	1607	Headquarters Road at Cathedral Gorge State Park, from SPLN12 counter clockwise around the loop to SPLN12C	0.123
SPLN12D	1608	Visitor Center Road at Cathedral Gorge State Park, from SPLN12 to the Visitor Center road loop	0.012
SPLN12E	1609	Visitor Center road loop at Cathedral Gorge State Park, from SPLN12D to SPLN12D (one way)	0.076
SPLN12F	1610	Campground loop North of the picnic area at Cathedral Gorge State Park, from SPLN12B to SPLN12B (one way)	0.050
SPLN12G	1611	Main park road loop at Cathedral Gorge State Park, from SPLN12 to SPLN12 (one way)	0.120
SPLN13	1612	Miller Point Rd at the Cathedral Gorge State Park, from the look out to US93	0.431
		ECHO CANYON STATE PARK	
SPLN15	1613	Echo Canyon State Park, South on Echo Rd for 7.534 miles at the South park boundary to the North park boundary	1.686
		KERSHAW RYAN STATE PARK	
SPLN17	11027	Main park road at the Kershaw Ryan State Park, from SR317 to 1.000 mile East (currently a dirt road)	1.000
		SP TOTAL	**5.684**

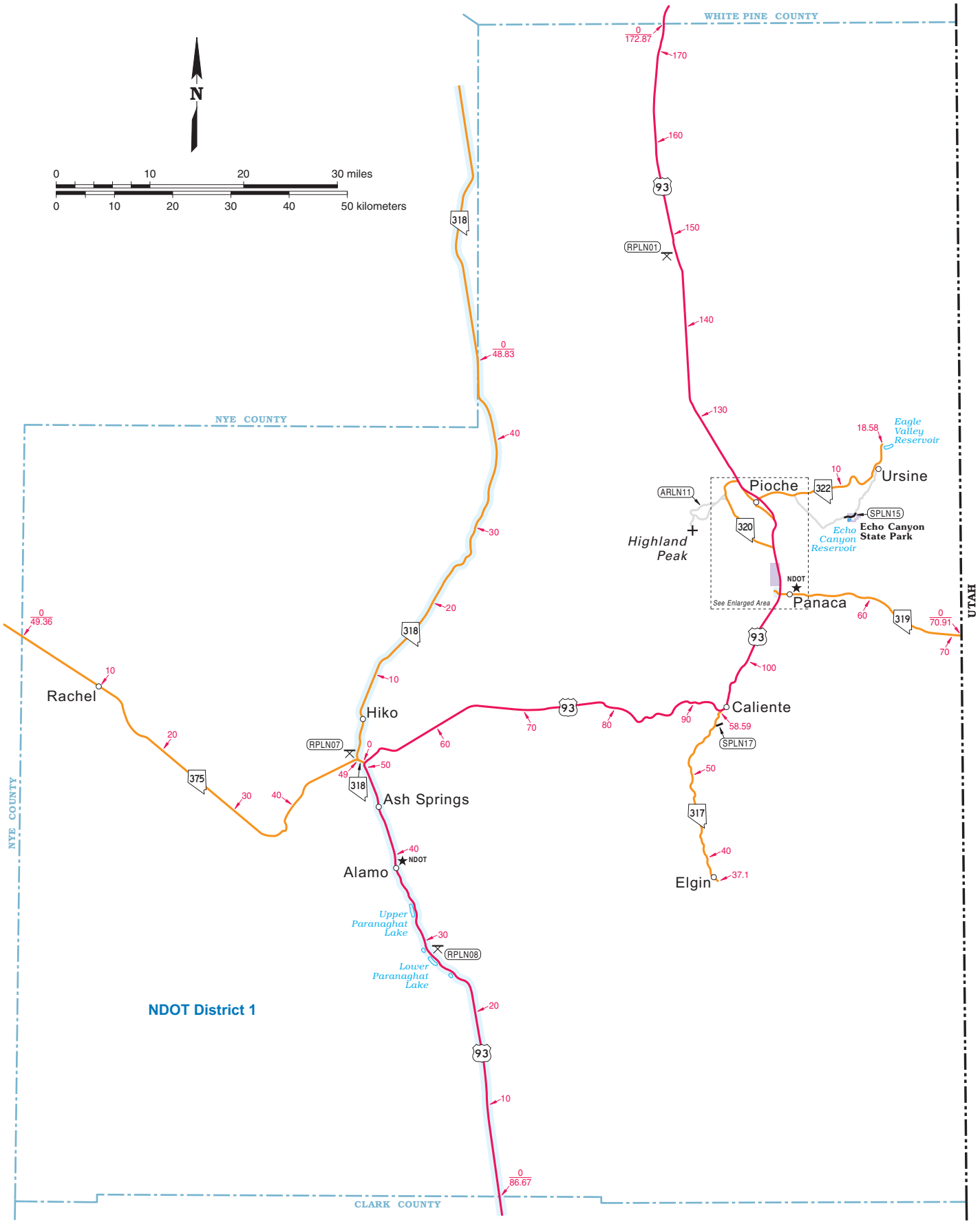

Lincoln County

January 2011

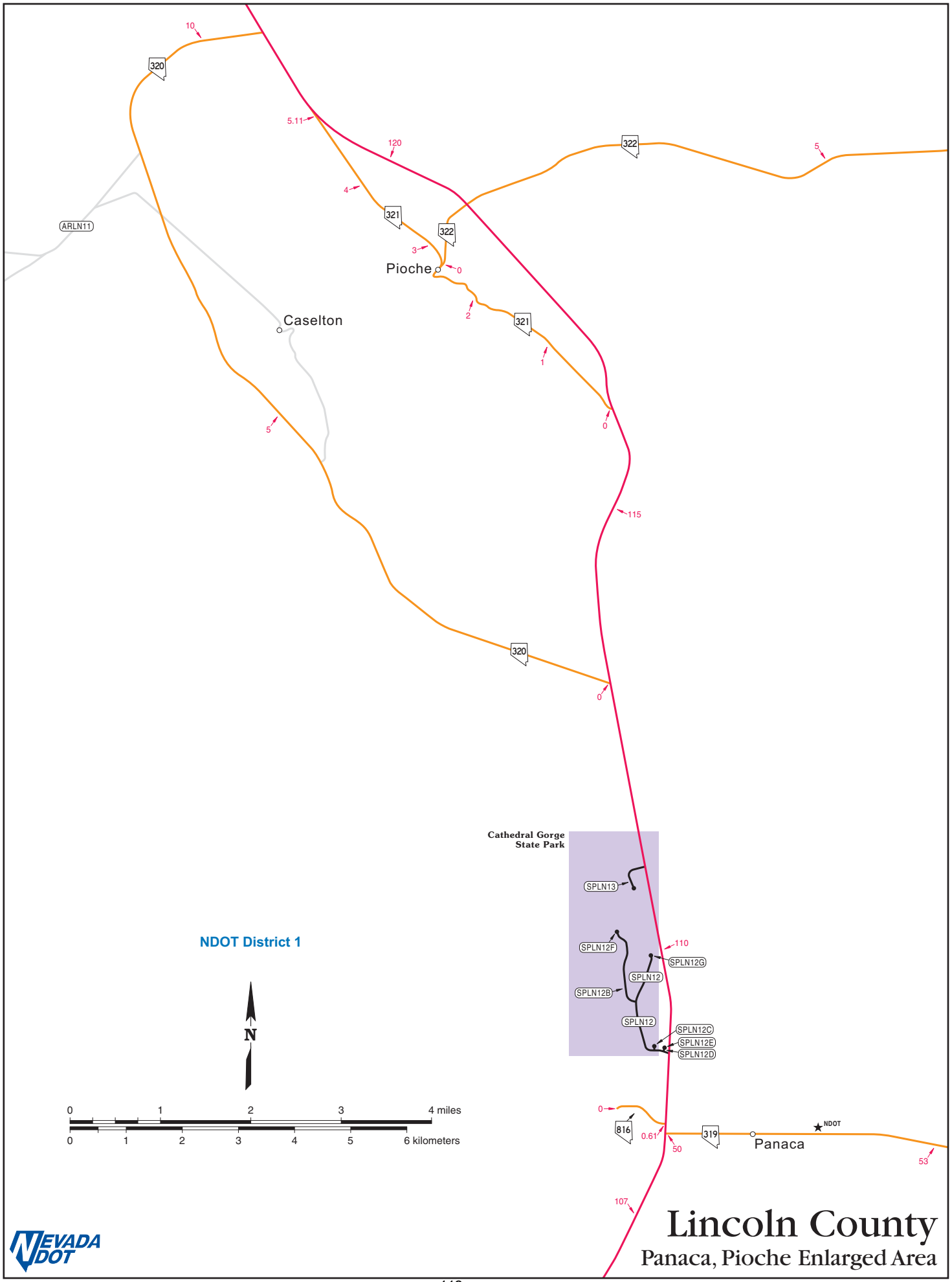
10
320
5.11
120
322
5
4
321
322
ARLN11
3
Pioche
0
2
Caselton
321
1
0
5
115
320
0
Cathedral Gorge
State Park
SPLN13
110
SPLN12F
SPLN12G
SPLN12
SPLN12B
SPLN12
SPLN12C
SPLN12E
SPLN12D
NDOT District 1
N
0
1
2
3
4 miles
0
1
2
3
4
5
6 kilometers
0
816
0.61
50
319
Panaca
NDOT
53
107
Lincoln County
Panaca, Pioche Enlarged Area

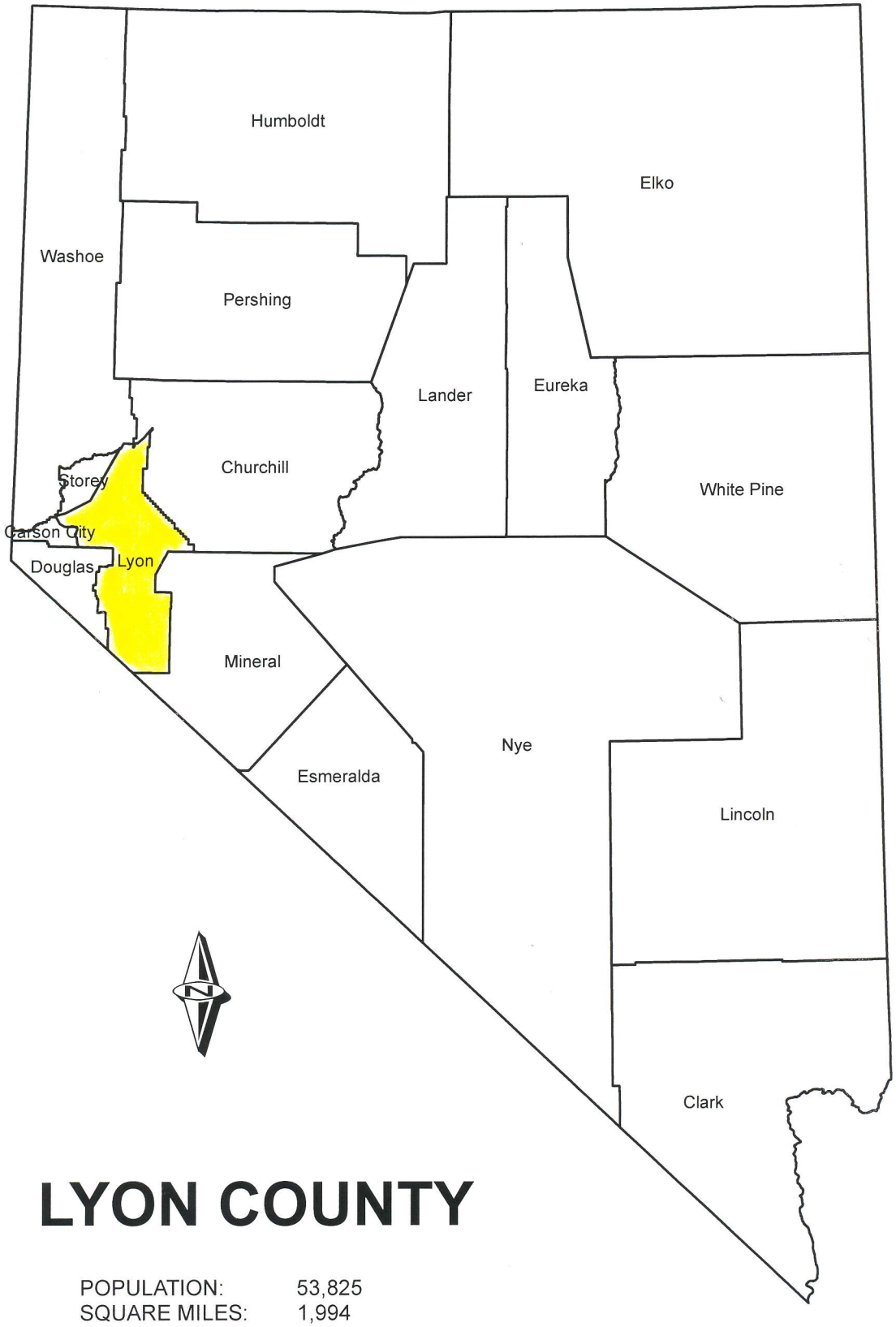

LYON COUNTY

POPULATION: 53,825
SQUARE MILES: 1,994

LYON COUNTY

NEW SYSTEM & TERMINI		MILEAGE
IR80 - RMID #5 & 407		
ST/LY County Line at the WUL of Fernley to the EUL of Fernley at county cum mile 7.240	SU	7.240
EUL of Fernley @ county cum mile 7.240 to the LY/CH County Line		8.671
		15.911
US50 - RMID #7		
CC/LY County Line to the EUL of Carson City, 1 mile East of the CC/LY County Line	U	1.004
EUL of Carson City,1.000 mile East of the CC/LY County Line to the LY/CH County Line		34.395
		35.399
US50A - RMID #8		
Jct US50/95A in Silver Springs to SUL Fernley @ Royal Oak Dr		11.915
SUL Fernley @ Royal Oak Dr to SR427/Main St	SU	2.204
SR427/Main St to Roundabout US50A/SR828/US95A	SU	1.324
Roundabout US50A/SR828/US95A to LY/CH County Line	SU	7.642
		23.085
US95 - RMID #12		
MI/LY County Line to the LY/CH County Line		2.822
US95A - RMID #13 & 414		
MI/LY County Line North to the Jct of US50 in Silver Springs		44.254
Roundabout in Fernley to IR80 at E Fernley Intg, Exit 48, North side at Cattleguard	SU	0.931
		45.185
SR208 - Topaz Rd/Yerington Rd - RMID #40		
DO/LY County Line to US95A/Goldfield Ave		29.096
SR338 - Sweetwater Rd - RMID #72		
CA/NV Stateline to SR208/Topaz/Yerington Rd		30.896
SR339 - Nordyke Rd - RMID #73		
SR208/Topaz/Yerington Rd to US95A/Goldfield Ave		11.523
SR340 - Bridge St - RMID #74		
SR339/Nordyke Rd to SR208/Main St		1.080
SR341 - Virginia City Rd - RMID #75		
US50 to the LY/ST County Line		4.899
SR342 - Silver City Rd/Gold Hill Rd - RMID #76		
SR341/Virginia City Rd to the LY/ST County Line		0.837
SR427- Main St/Truckee Ln - RMID #96		
WA/LY County Line to US50A/US95A in Fernley	SU	2.133

LYON COUNTY (CONT)

NEW SYSTEM & TERMINI		MILEAGE
SR822 - Dayton Valley Rd - RMID #179		
US50 to 0.017 miles East of Bridge #B-637		0.146
SR823 - Lower Colony Rd/Artesia Rd - RMID #180		
SR208/Topaz Rd/Yerington Rd to Upper Colony Rd		7.614
SR824 - Day Lane - RMID #181		
SR208/Topaz Rd/Yerington Rd to SR823/Lower Colony Rd		5.573
SR825 - Smith Gage Rd - RMID #182		
0.415 miles West of SR824/Day Ln to SR824/Day Lane		0.415
SR827 - Mason Rd/Cremetti Ln/MacKenzie Ln/ Pursel Ln - RMID #183		
SR339/Nordyke Rd to 5.796 miles East		5.796
SR828 - Farm District Rd - RMID #184		
US50A East to US50A near Hazen	SU	7.736
SR829 - Wellington Rd - RMID #185		
SR338/Sweetwater Rd to SR208/Topaz/Yerington Rd		3.167

Lyon County Totals

IR	**15.911**
US	**106.491**
SR	**110.911**
FR	**4.043**
SP	**6.875**
	244.231

LYON COUNTY (CONT)

ROUTE	RMID#	DESCRIPTION		MILEAGE
		ACCESS ROADS		
ARLY11	1203	To Pinenut Peak radio facility (Dirt Road)		
		FRONTAGE ROADS		
FRLY01	366	0.283 miles Northeast of E. Newlands Rd to Fernley Grade Sep, South side IR80, Structure #H-794-E	SU	1.739
FRLY03	365	East Fernley Grade Sep, South side of IR80, Structure #H-794E to 1.405 miles East at EOP, North side IR80	SU	1.405
FRLY04	353	Segment 1: Hwy Maintenance Station to SR427	SU	0.321
		Segment 2: From Segment 1 at the Stop sign North 0.056 miles to the EOP	SU	0.056
		FRLY04 Total		0.377
FRLY05	11132	From FRLY01 North to EOP at R/W fence	SU	0.300
FRLY06	11133	From Inglewood Rd West to River Ranch Rd	SU	0.222
		FR Total		**4.043**
		REST PARKS		
RPLY01	11081	SR208 East of Smith at Wilson Canyon		
RPLY01B	11101	Road to restroom of main drive		
RPLY02	11082	SR339 North of Mason between SR340 and US95A		
		STATE PARKS		
		DAYTON STATE PARK		
SPLY12	1614	Main park road at Dayton State Park, from US50 to the beginning of the one-way loop		0.150
SPLY12B	1615	Loop road at Dayton State Park, from SPLY12 to SPLY12 via the one way loop		0.181
		FORT CHURCHILL STATE PARK		
SPLY13	1616	Main park road at Fort Churchill State Park, from Fort Churchill Rd through the loop back to the main park road		1.322
SPLY13B	1617	Visitor center loop at Fort Churchill State Park, from SPLY13, main park road, to SPLY13, the main park road (one way)		0.083
		LAHONTAN STATE RECREATION AREA		
SPLY16	1618	Main park road at the Lahontan State Park from Lahontan Park Road then East for 0.888 miles		0.888
SPLY16B	1619	Lower parking loop at the Lahontan State Park from SPLY16, main park road, to SPLY16, main park road (one way)		0.154
SPLY16C	1620	Upper parking loop at the Lahontan State Park from SPLY16, main park road to SPLY16/Main Park Road (one way)		0.136
		SP SUB-TOTAL		**2.914**

LYON COUNTY (CONT)

ROUTE	RMID#	DESCRIPTION	MILEAGE
		STATE PARKS	
		LAHONTAN PARK RECREATIONAL AREA	
SPLY16D	1621	Boat launch road at the Lahontan State Park, from the beginning of pavement to SPLY16, main park road	0.381
SPLY16E	1622	Water tank road at the Lahontan State Park, from the beginning of pavement at the water tank to the boat launch road	0.022
SPLY16F	1623	Boat ramp outer loop at the Lahontan State Park, from SPLY16D, Boat launch road, through loop to SPLY16D, boat launch road (one way)	0.286
SPLY16G	1624	South boat ramp at the Lahontan State Park, from SPLY16F then East for 0.049 miles (one way for testing)	0.049
SPLY16H	1625	North boat ramp at the Lahontan State Park, from SPLY16F then East for 0.073 miles (one way for testing)	0.073
SPLY19	1626	Lahontan Park Road at the Lahontan State Park, from Fir Ave to the EOP at the road to Improved Beach 7	2.335
SPLY19B	1627	Improved Beach road at the Lahontan State Park, from SPLY19, Lahontan Park Road to camping loop	0.133
SPLY19C	1628/ 1629	Boat Parking Road at the Lahontan State Park, from SPLY19B, Improved Beach 7 road, to the parking loop	0.044
SPLY19D	1630	Boat parking loop at Lahontan State Park, from SPLY19C to SPLY19C (one way)	0.115
SPLY19E	1631	Camping loop at the Lahontan State Park, from SPLY19B to SPLY19B (one way)	0.291
SPLY19F	1632	Dump loop at the Lahontan State Park, from SPLY19 to SPLY19 (one way)	0.110
SPLY19G	1633	Fee booth parking loop at the Lahontan State Park, from SPLY19 to SPLY19 (one way)	0.122
		SP TOTAL	**6.875**

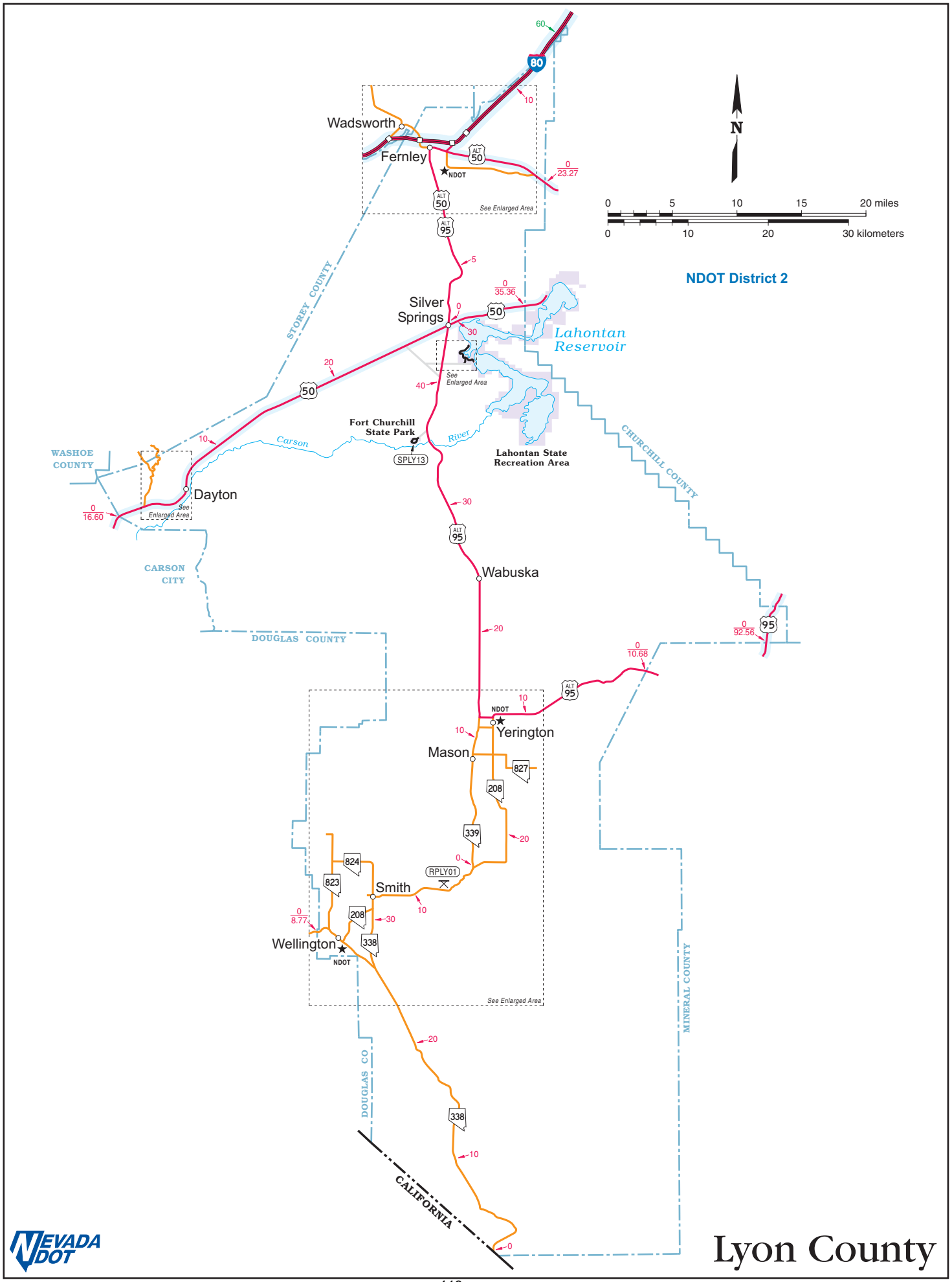

Lyon County

January 2011

Lyon County

Fernley, Wadsworth Enlarged Area

January 2011

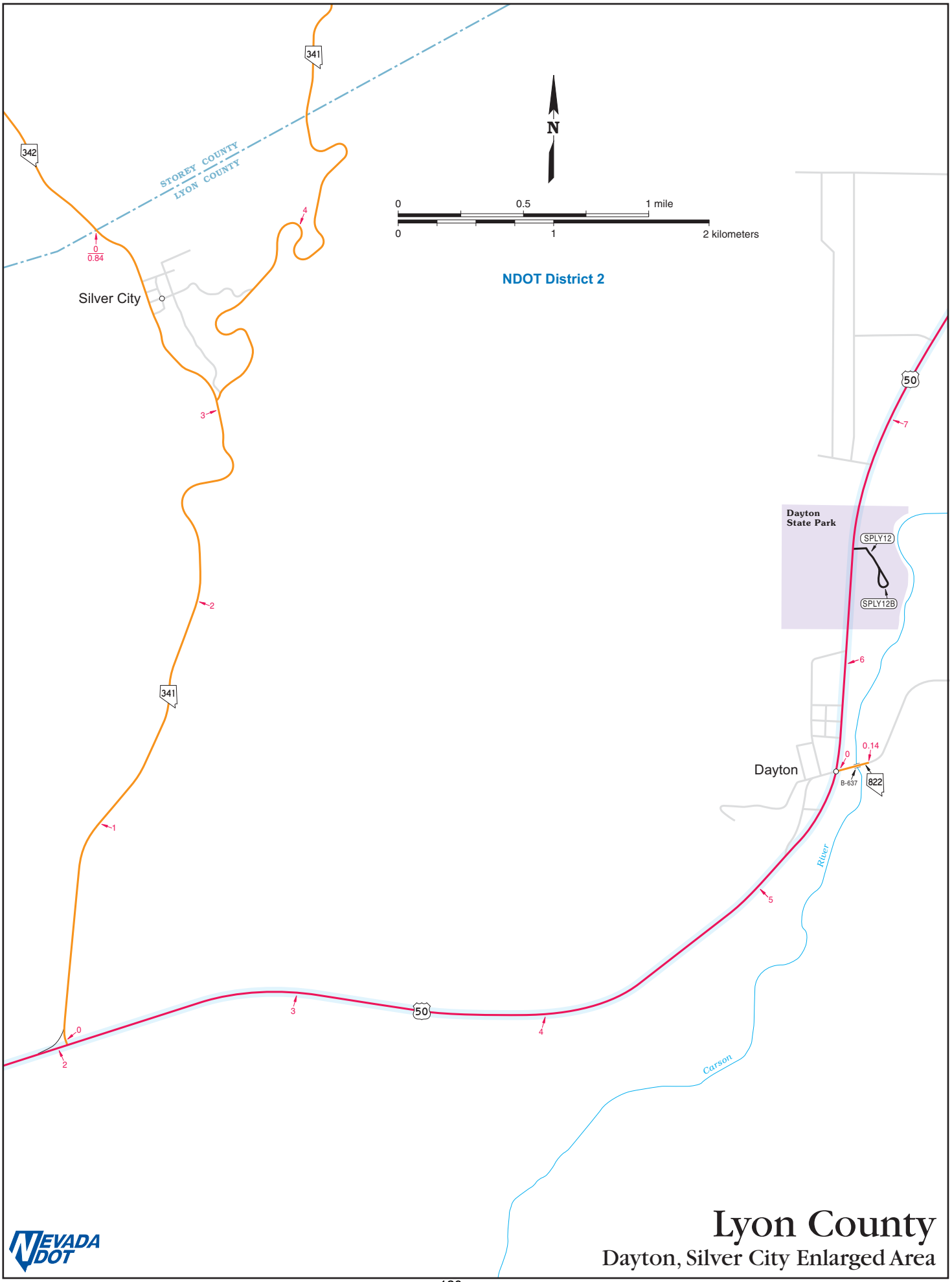

Lyon County

Dayton, Silver City Enlarged Area

January 2011

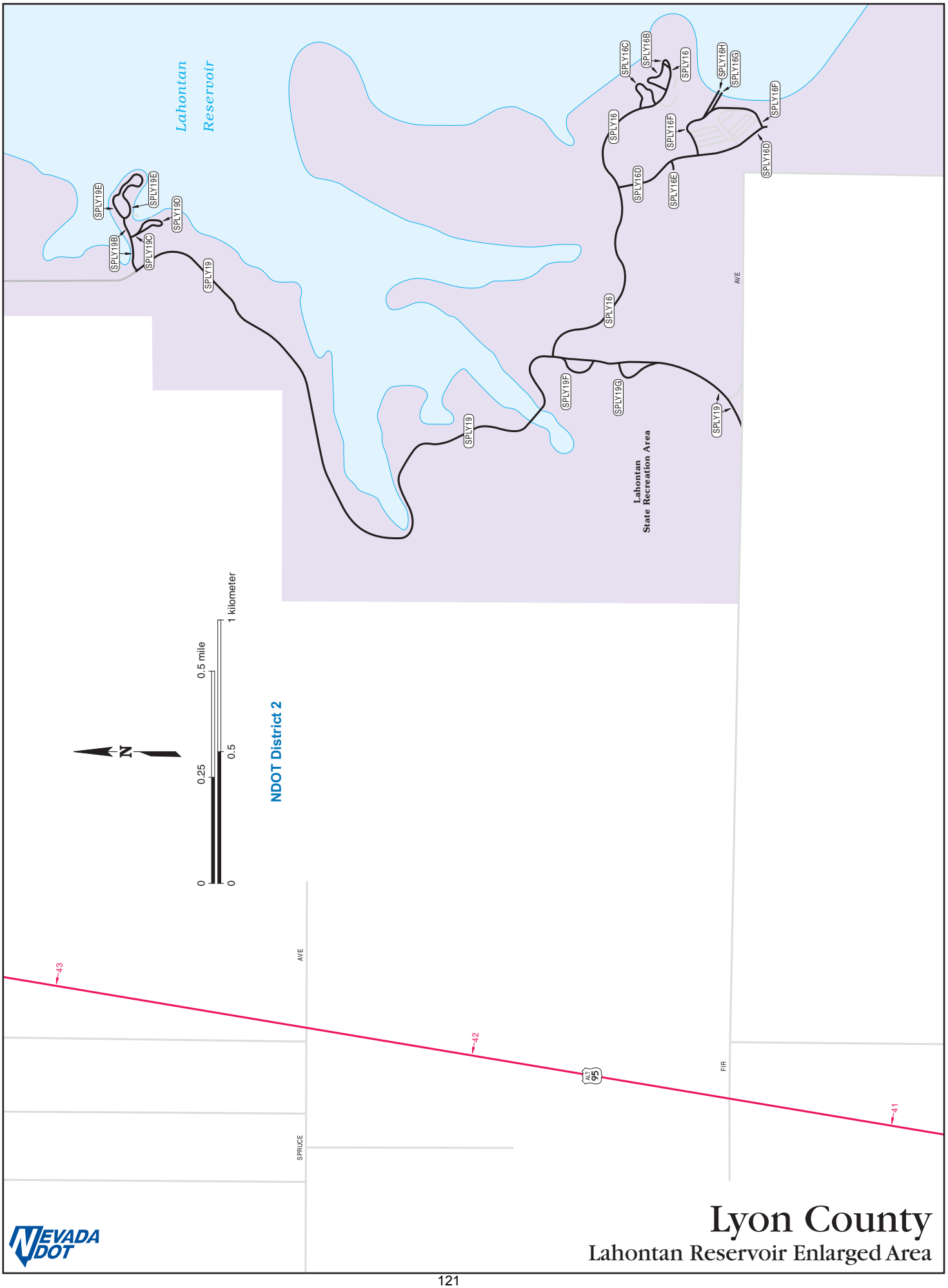

Lyon County

Lahontan Reservoir Enlarged Area

January 2011

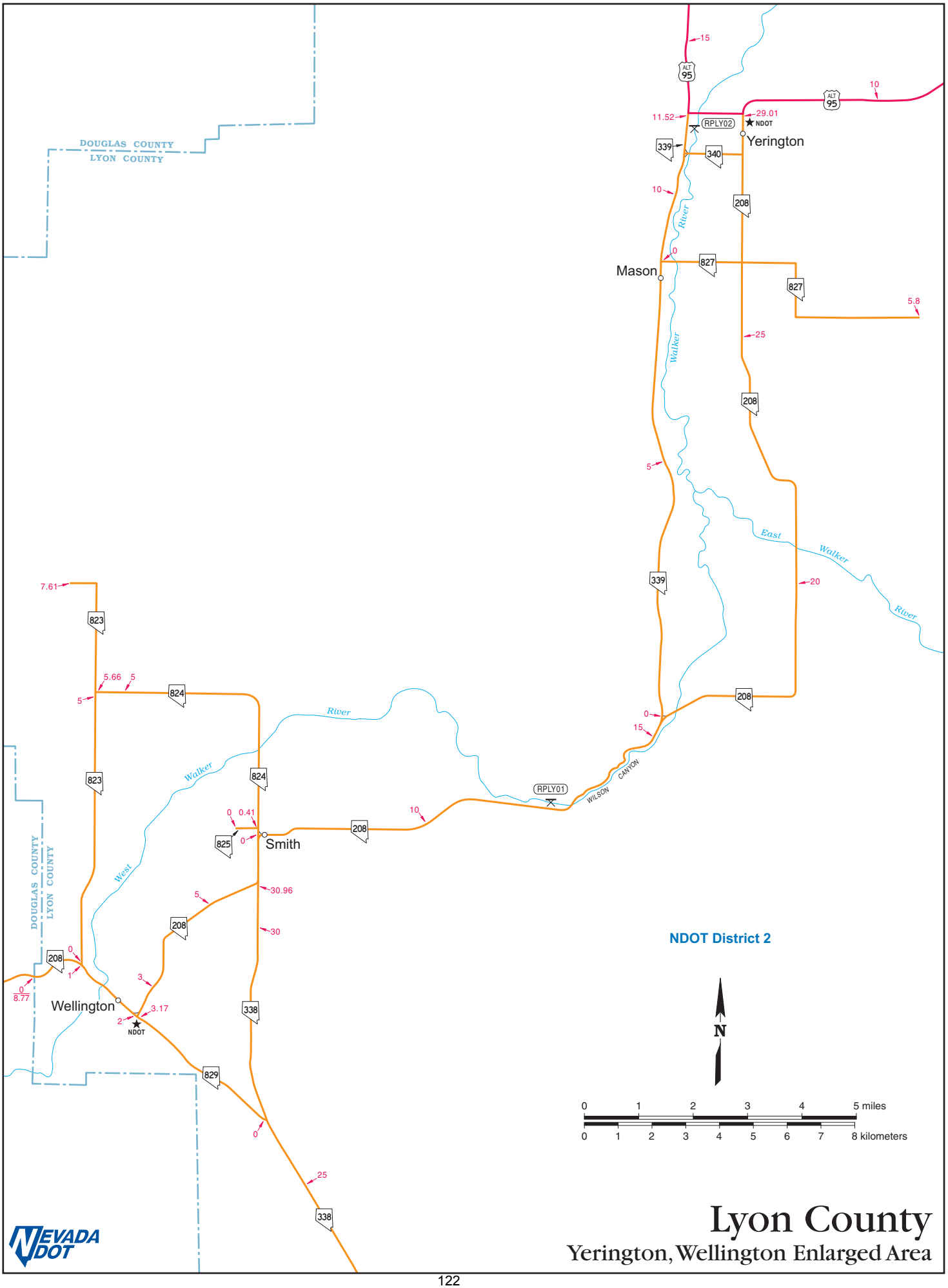

Lyon County

Yerington, Wellington Enlarged Area

January 2011

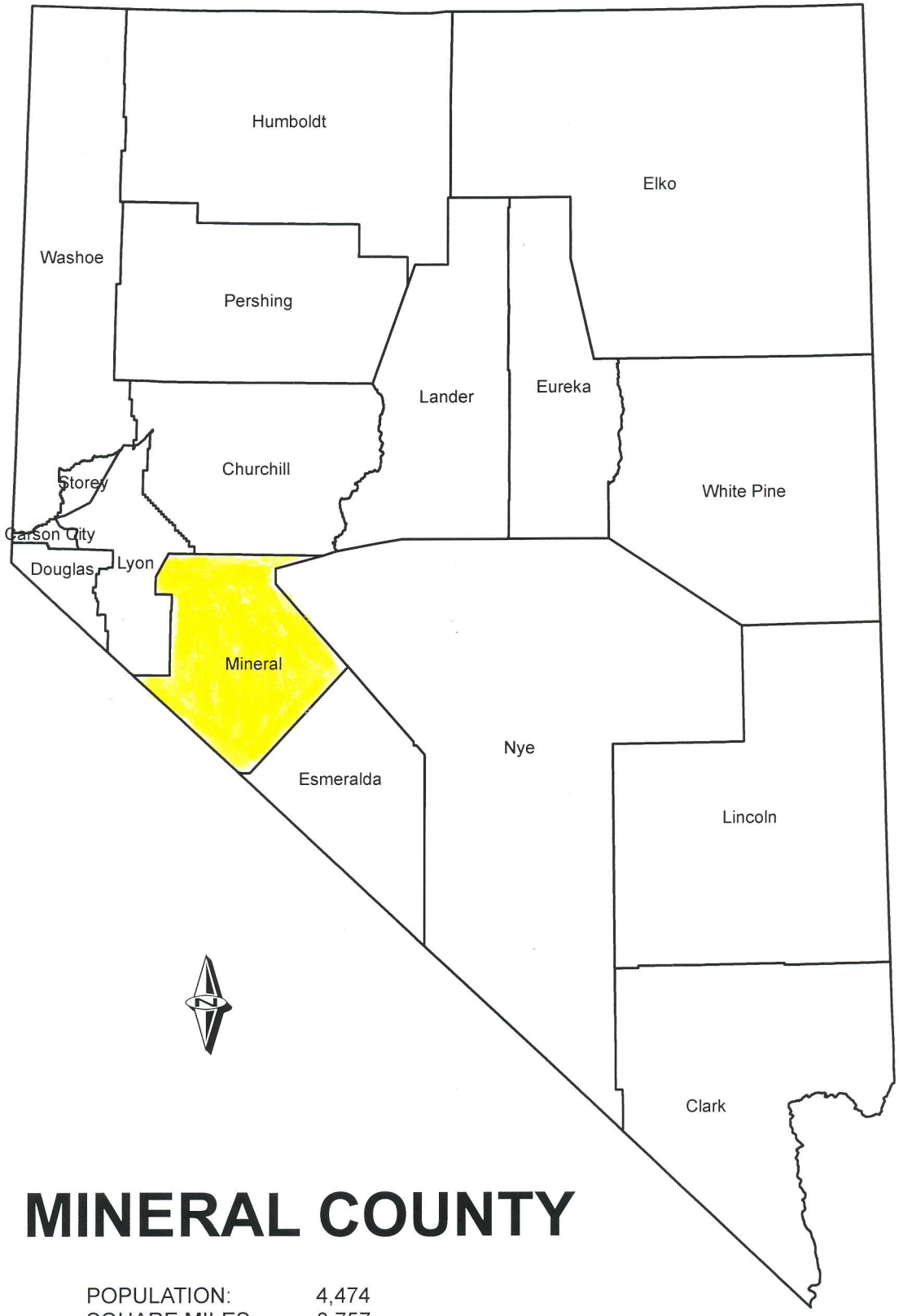

MINERAL COUNTY

POPULATION: 4,474
SQUARE MILES: 3,757

MINERAL COUNTY

NEW SYSTEM & TERMINI	MILEAGE
US6 - RMID #9	
CA/NV Stateline to the MI/ES County Line	15.204
US95 - RMID #12	
ES/MI County Line to the MI/LY County Line	92.141
US95A - RMID #13	
US95 to the MI/LY County Line	10.679
SR359 - Pole Line Rd - RMID #77	
CA/NV Stateline to US95	33.350
SR360 - Mina/ Basalt Cutoff Rd - RMID #78	
US6 near Basalt to US95	23.245
SR361 - Gabbs Valley Rd - RMID #79	
US95 to the MI/NY County Line	22.203
MI/NY County Line to the MI/CH County Line (Mileposted as Nye County)	2.690
	24.893
SR362 - Hawthorne Truck By-Pass - RMID #80	
US95 South of Hawthorne to US95	1.297
SR839 - Nevada Scheelite Mine Rd - RMID #186	
Rawhide Rd to the MI/CH County Line	4.154

Mineral County Totals

US	**118.024**
SR	**86.939**
SP	**0.554**
	205.517

MINERAL COUNTY (CONT)

ROUTE	RMID#	DESCRIPTION	MILEAGE
		REST PARKS	
RPMI05	11084	US95 in Luning	
RPMI06	11083	US95 in Hawthorne	
		STATE PARKS **WALKER LAKE STATE RECREATION PARK**	
SPMI33	1634/ 1635	Main park road at Walker Lake State Park, from US95 to SPMI33B	0.230
SPMI33B	1636	Day use loop at Walker Lake State Park, from SPMI33, the main park road to SPMI33 (one way)	0.213
SPMI33C	1637	Boat ramp loop at Walker Lake State Park, from SPMI33B to SPMI33B (one way)	0.081
SPMI33D	1638	Boat launch access road at Walker Lake State Park, from SPMI33B to 0.030 miles North of SPMI33B	0.030
		SP TOTAL	**0.554**

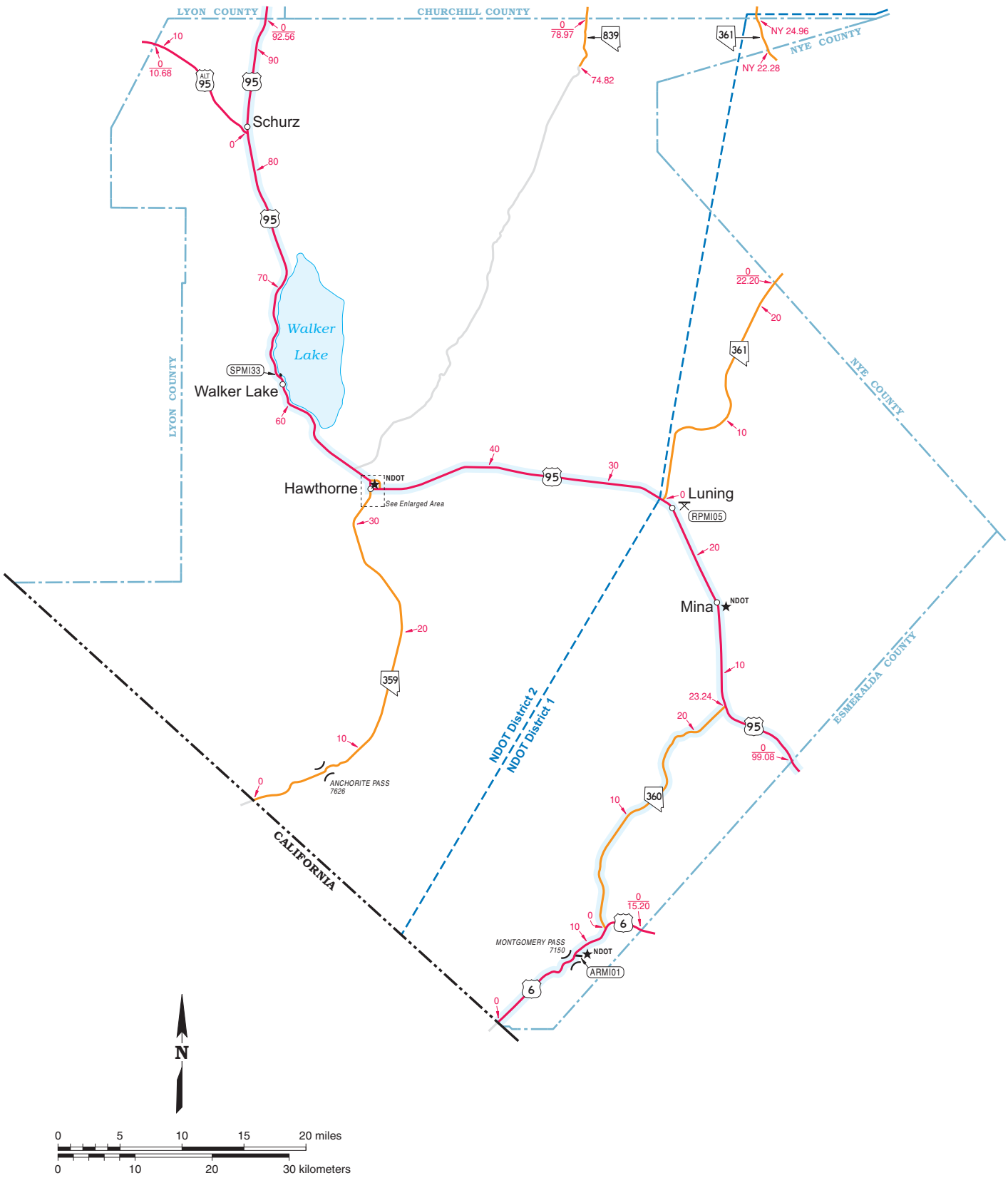

Mineral County

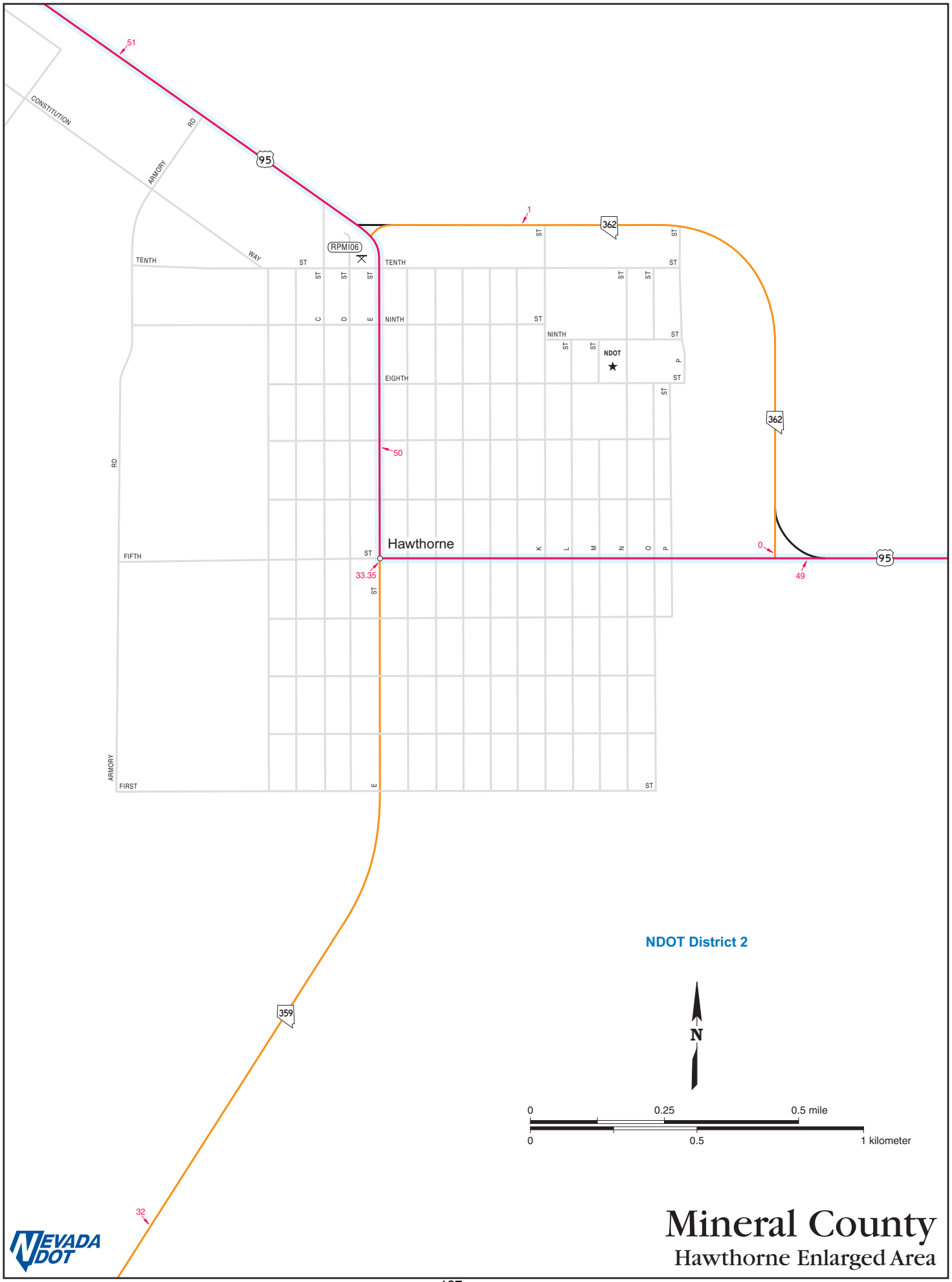

Mineral County

Hawthorne Enlarged Area

January 2011

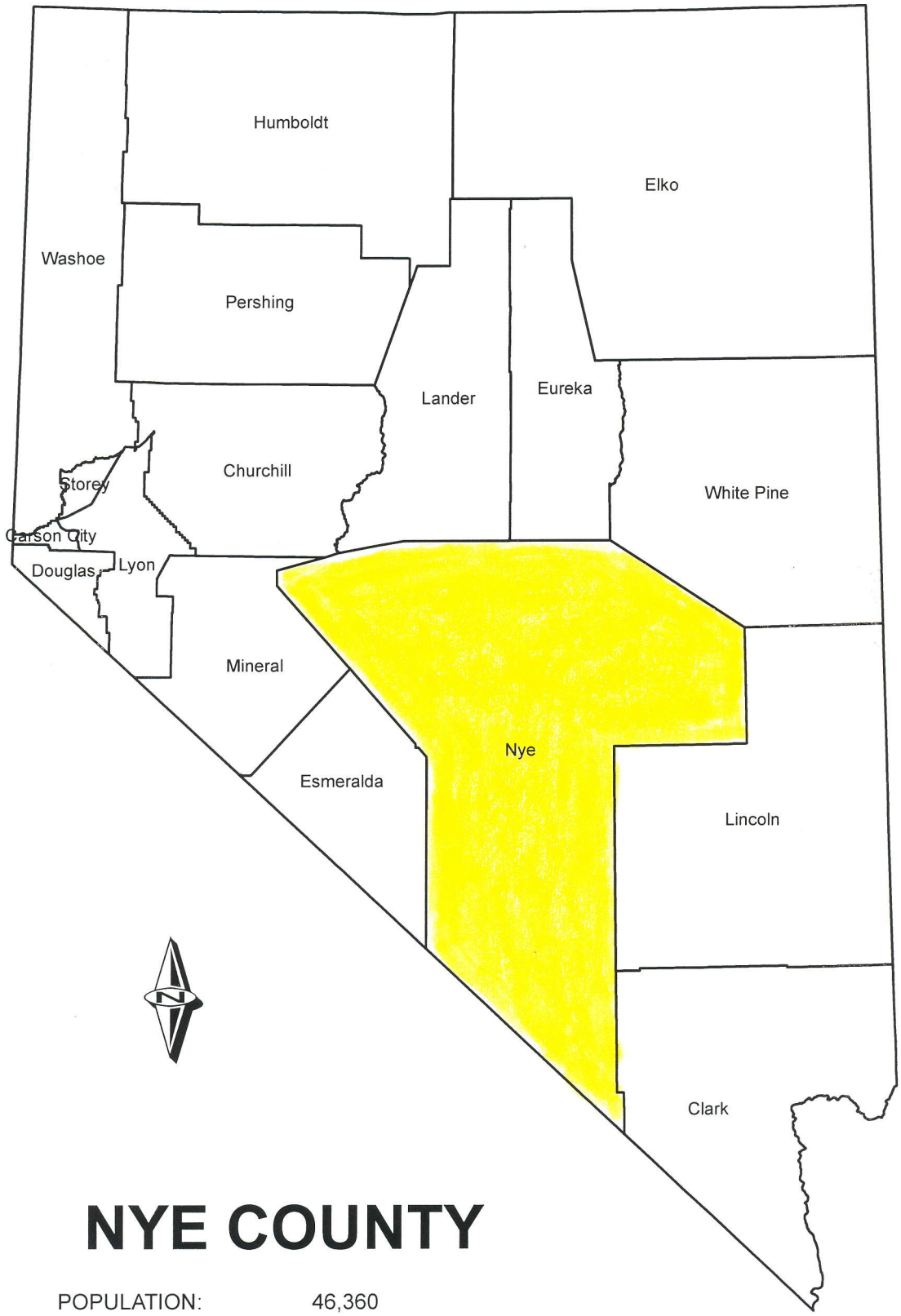

NYE COUNTY

POPULATION: 46,360
SQUARE MILES: 18,185

NYE COUNTY

NEW SYSTEM & TERMINI		MILEAGE
US6 - RMID #9		
ES/NY County Line North of Tonopah to the Jct of US95		1.801
Jct US95 in Tonopah to the NY/WP County Line		130.224
		132.025
US95 - RMID #12		
CL/NY County Line to the NY/ES County Line		107.217
NY/ES County Line to the Jct of US6		1.224
		108.441
SR160 - Pahrump Valley Rd - RMID #29		
NY/CL County Line 26.177 miles North to the NUL of Pahrump at county cum mile 26.177	SU	26.177
NUL of Pahrump @ county cum mile 26.177 to US95		10.855
		37.032
SR267 - Scotty's Castle Rd - RMID #55		
NY/ES County Line to US95		12.070
SR318 - Sunnyside Rd - RMID #67		
LN/NY County Line to the NY/WP County Line		38.785
SR361 - Gabbs Valley Rd - RMID #79		
MI/NY County Line to the NY/MI County Line		22.270
SR372 - Charles Brown Highway - RMID #81		
NV/CA Stateline to SR160/Pahrump Valley Rd	SU	7.770
SR373 - Death Valley Jct Rd - RMID #82		
NV/CA Stateline to US95 near Armargosa Valley		16.304
SR374 - Death Valley Rd - RMID #83		
4.307 miles North of CA/NV State Line to US95		8.840
SR375 - Warm Springs Rd - RMID #84		
US6 near Warm Springs to the NY/LN County Line		49.362
SR376 - Tonopah Rd/Austin Rd - RMID #85		
US6 North to the Cattleguard at the NY/LA County Line		81.745
SR377 - Manhattan Rd - RMID #86		
SR376/Tonopah/Austin Rd to 6.597 miles East to Manhattan		6.597

NYE COUNTY (CONT)

NEW SYSTEM & TERMINI	MILEAGE
SR379 - Duckwater Rd - RMID #87	
US6 near Currant to19.532 miles North	19.532
SR844 - Ione Rd - RMID #187	
SR361/Gabbs Valley Rd to 2.000 miles East of the Toiyabe National Forest boundary	12.319

Nye County Totals

US	**240.466**
SR	**312.626**
FR	**1.071**
AR	**25.350**
	579.513

NYE COUNTY (CONT)

ROUTE	RMID#	DESCRIPTION	MILEAGE
		ACCESS ROADS	
ARNY42	1204	Access road to Mt. Brock radio facility	1.020
ARNY43	1461	Access road to the radar site North of Tonopah	4.750
ARNY44	1462	Access road to Sandia Missile Test Site	19.580
ARNY45	1207	Access road to Warm Springs radio facility	
		AR TOTAL	25.350
		FRONTAGE ROADS	
FRNY01	1079	SR361 to 0.690 miles East at Premier Western Operations	0.710
FRNY33	207	Ramps 3 & 4 of Mercury Intg, Exit #136, to 0.358 miles North at entrance to Nevada Test Site	0.361
		FR TOTAL	1.071
		REST PARKS	
RPNY01	11085	Amargosa Valley Rest Area on US95 @ Jct of SR373	
RPNY01B	11100	Amargosa Valley Rest Area (half of the loop portion)	
RPNY05	11086	Salisbury Wash Rest Area on US6 25.000 miles East of Tonopah	
RPNY05B	11099	Salisbury Wash Rest Area on US6, truck parking area	
RPNY07	11087	SR376/Tonopah/Austin Rd at Big Smokey	
RPNY09	11088	US6 near Blue Jay Maintenance Station	
RPNY10	11089	SR318/Sunnyside Rd adjacent to Sunnyside Maintenance Station	

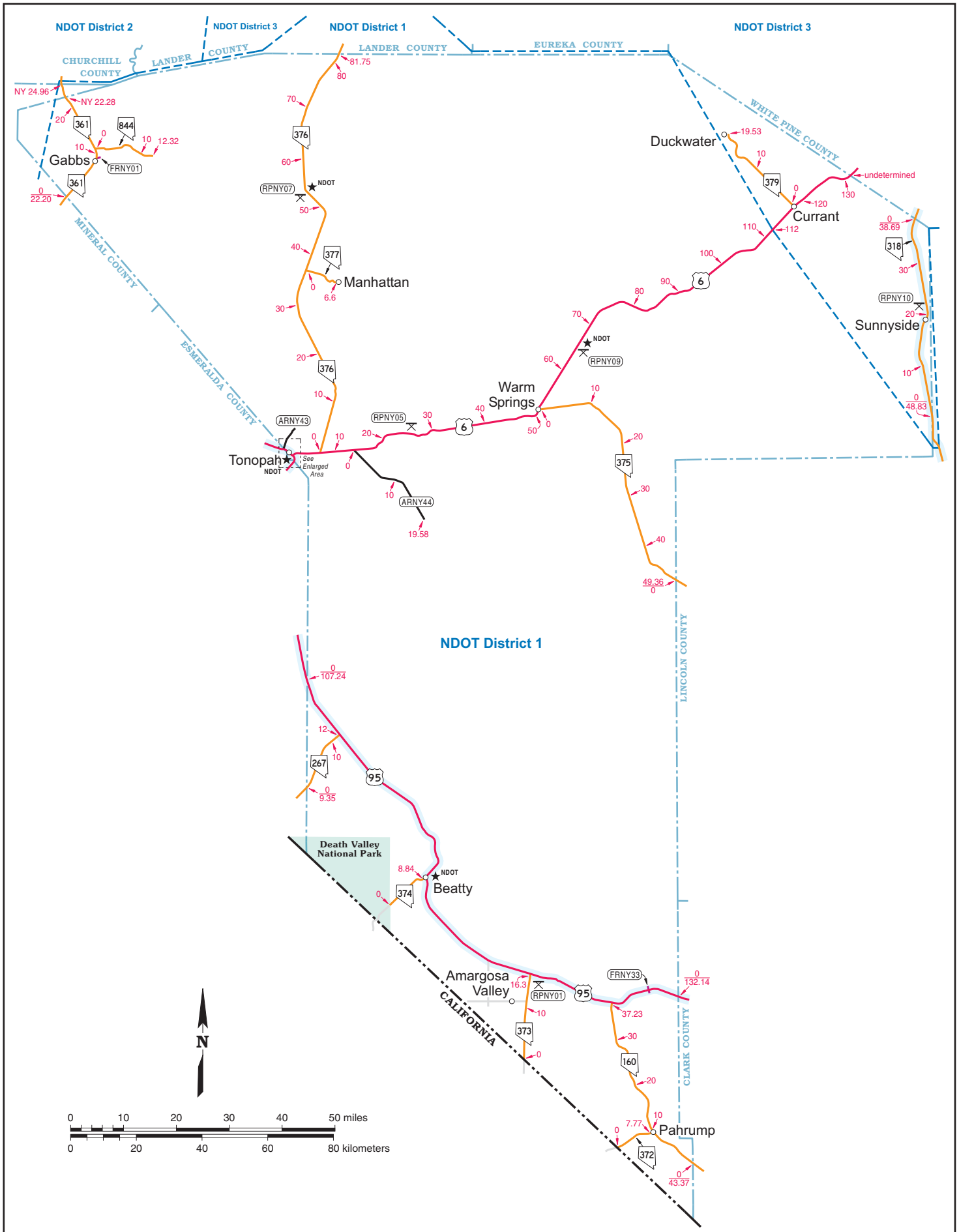

Nye County

January 2011

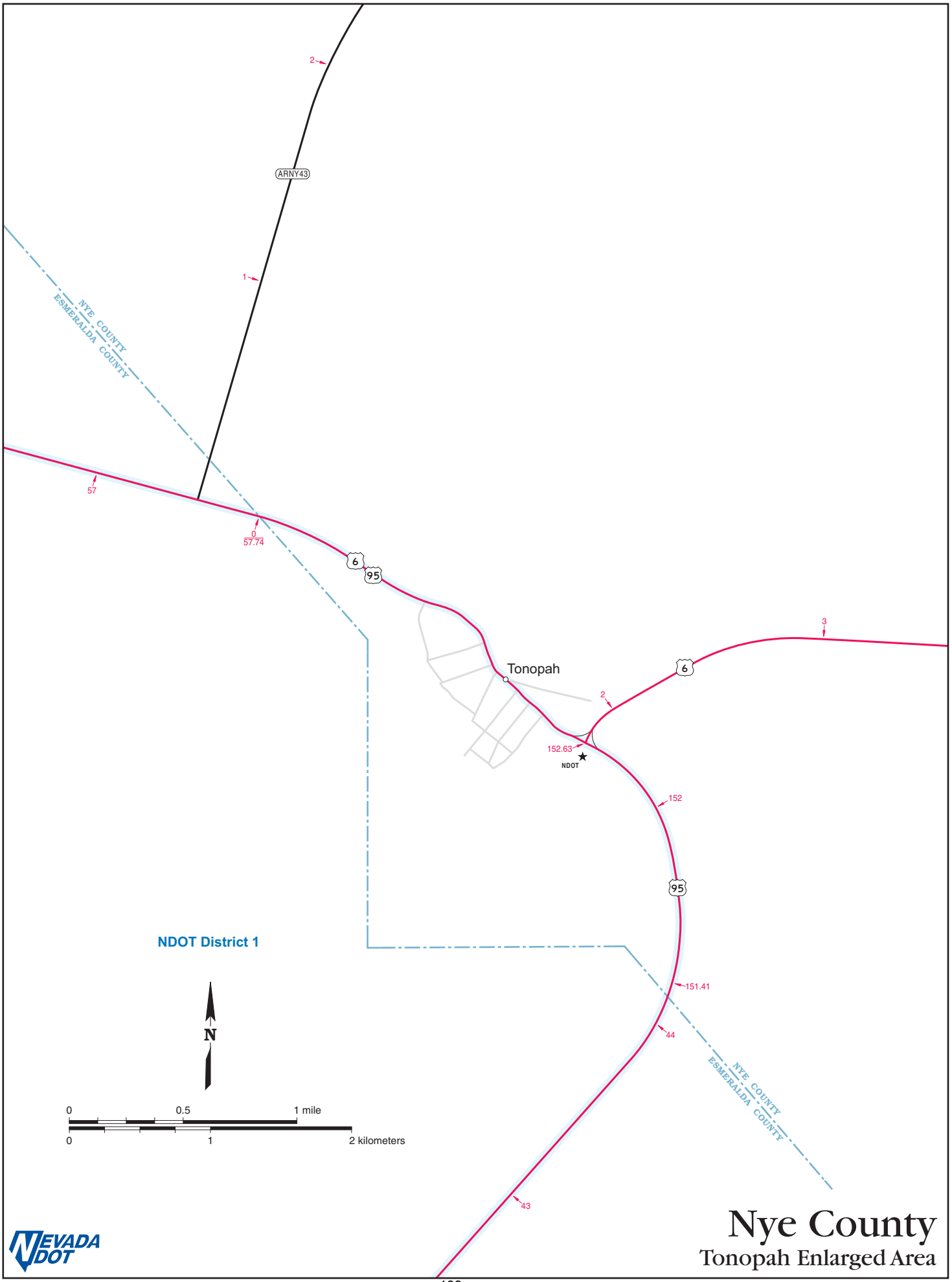

Nye County

Tonopah Enlarged Area

January 2011

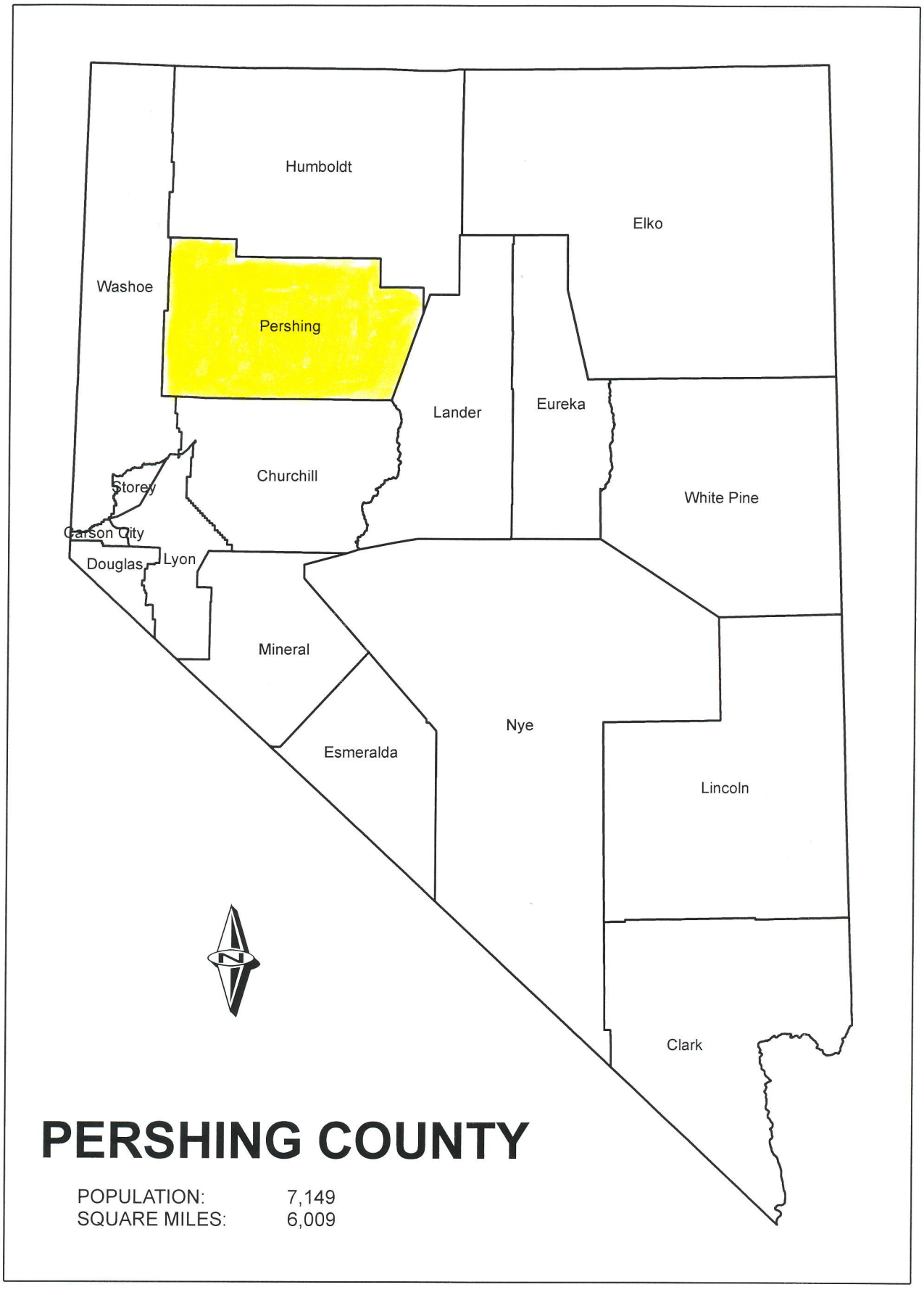

PERSHING COUNTY

POPULATION: 7,149
SQUARE MILES: 6,009

PERSHING COUNTY

NEW SYSTEM & TERMINI	MILEAGE
IR80 - RMID #5	
CH/PE County Line to the PE/HU County Line	75.090
SR396 - Cornell Ave/Upper Valley Rd - RMID #88	
IR80, W Lovelock Intg, Exit 105 to 480 ft East of Ramp1 at Coal Canyon Intg, Exit #112	7.701
SR397 - Westgard Rd/South Meridian Rd/Amhurst Ave - RMID #89	
SR860/Derby Field Rd to SR398/Main St	11.840
SR398 - Main St./Central Ave/N Meridian Rd/Fairview Rd - RMID #90	
Cattleguard 0.012 miles S of Ramps 1 & 2 to Central Ave/Meridian Rd	0.343
Central Ave/Meridian Rd to Fairview Rd	2.488
Meridian Rd to SR396/Upper Valley Rd	1.936
	4.767
SR399 - Eagle Picher Mine Rd/Pitt Rd - RMID #91	
Eagle Picher Mine, 18.184 miles West to SR398/Main St/Central Ave/N Meridian Rd/Fairview Rd	18.184
SR400 - Unionville Rd - RMID #92	
0.029 miles South of Unionville Rd & Kyle Hot Springs Rd at EOP to FRPE15, Mill City Intg, Exit #149	16.582
SR401 - Rye Patch Rd - RMID #93	
Rye Patch State Recreational Area to Cattleguard 0.014 miles South of Ramps 1 & 2, IR80, Exit #129	2.347
SR447 - Gerlach Rd - RMID #103	
From WA/PE County Line to PE/WA County Line	11.618
SR854 - Lone Mountain Rd/Western Ave/Dartmouth Ave - RMID #188	
SR399/Eagle Picher Mine Rd/Pitt Rd to SR398/Main St	4.120
SR856 - Lovelock Airport Rd - RMID #189	
SR396/14th St to 0.011 miles East of Reservoir Rd	1.398
SR858 - Oreana Rd - RMID #190	
IR80, Ramps 3 & 4 to FRPE07	0.546
SR860 - Derby Field Rd - RMID #192	
From Cattleguard at Derby Airport entrance to FRPE01	1.888

Pershing County Totals

IR	**75.090**
SR	**80.991**
FR	**55.465**
SP	**1.339**
	212.885

PERSHING COUNTY (CONT.)

ROUTE	RMID#	DESCRIPTION	MILEAGE
		ACCESS ROADS	
ARPE31	1208	From Western Ave to beginning of Dump Road Peak	
ARPE32	11116	Cosgrave rest area, access road to maintenance yard at the back of the rest park	
		FRONTAGE ROADS	
FRPE01	363	Segment 1: CH/PE County Line, South side IR80 near Toulon Intg, Exit #93 to SR396, South side IR80 W Lovelock Intg, Exit #105	16.365
		Segment 2: SR396, North side IR80, Coal Canyon Intg, Exit #112, to 4.386 mi E at Cattleguard North side IR80 near Torey Wash Grade Separation	4.486
		FRPE01 Total	20.851
FRPE02	361	CH/PE County Line, N side IR80, Toy Grade Separation near Toulon Intg, Exit #93 to FRPE01	1.051
FRPE04	360	FRPE01, South side IR80, Toulon Intg, Exit #93 to 0.197 miles North of Ramps 3 & 4 at EOP North side IR80	0.341
FRPE05	359	FRPE07 S side IR80, Torey Wash Grade Sep, Oreana Intg, Exit #119 to FRPE01, North side IR80	0.180
FRPE06	358	FRPE01 S side IR80 at Westfall Rd, Perth Grade Sep, Toulon Intg, Exit #93 to 0.636 miles North side IR80	0.636
FRPE07	357	4.191 miles West of SR858 at EOP, South side of IR80, Oreana/Rochester Intg, Exit #119 to SR858	4.191
FRPE09	356	1.266 miles West of SR401, North side IR80, Rye Patch Intg, Exit #129 to SR401	1.266
FRPE11	355	2.506 miles W of FRPE12 at EOP, South side IR80, Humboldt Intg, Exit #138 to 1.357 miles E of FRPE12, South side IR80	3.863
FRPE12	354	Cattleguard at R/W fence, South side IR80 to FRPE13, North side IR80	0.124
FRPE13	322	1.056 miles W of FRPE12 at EOP, N side IR80, Humboldt Intg, Exit #138 to 1.533 miles E of FRPE12 at EOP, N side IR80	2.589
FRPE14	291	5.127 miles W of FRPE16, S side IR80, Imlay Intg, Exit #145 to 0.564 miles E of FRPE16 at Thunder Mtn Indian Monument, South	5.691
FRPE15	333	1.305 miles West of FRPE16, North side IR80, Imlay Intg, Exit #145 to the Cattleguard South side Mill City, Dunn Glen Intg, Exit #151	7.449
FRPE16	308	FRPE14, S side of Imlay Intg, Exit #145 N to FRPE15, North side IR80	0.138
FRPE17	307	FRPE01, S side IR80, Big Meadows Grade Sep near West Lovelock Intg, Exit #105 to 0.078 miles North of FRPE01, North side IR80	0.078
		FR Sub-Total	**48.448**

PERSHING COUNTY (CONT)

ROUTE	RMID#	DESCRIPTION	MILEAGE
		FRONTAGE ROADS	
FRPE20	11184	South side IR80, Cosgrave Intg, Exit 158 from 1.287 miles West of FRPE21 to FRPE21	1.287
FRPE21	306	South side IR80, Cosgrave Intg, Exit 158 from 0.147 miles South of Ramps 1 & 2 to 0.124 miles North of Ramps 3 & 4	0.353
FRPE22	305	1.704 miles West of the HU/PE County Line, South side IR80, near Rose Creek Intg, Exit #168 to the PE/HU County Line/Old FRHU15	1.704
FRPE23	304	1.669 miles West of FRPE25 at Cattleguard & R/W post, South side IR80, Fairview Grade Sep via SR396/Irish American Rd to FRPE25, South side IR80	1.669
FRPE24	303	1.758 W of FRPE25 at R/W Post/EOP, North side IR80, Fairview Grade Sep to FRPE25	1.758
FRPE25	302	0.012 miles South of FRPE23 at EOP, Fairview Grade Sep to 0.044 miles North of FRPE24	0.246
		FR TOTAL	**55.465**
		REST PARK	
RPPE01	11090	Cosgrave Rest Area on IR80 near MP 69.70	
RPPE01B	11103	Truck Parking Area at Cosgrave Rest Area on IR80	
RPPE01C	11104	Dump Station at Cosgrave Rest Area on IR80	
		STATE PARKS	
		RYE PATCH RECREATIONAL AREA	
SPPE32	1639	Lower dam road at Rye Patch State Park, from SR401 to East of SPPE32B, camping loop road	0.320
SPPE32B	1640	Camping loop road at Rye Patch State Park, from SPPE32 to SPPE32 (one way)	0.351
SPPE32C	1641	Camping loop Crossover at Rye Patch State Park, from SPPE32B to SPPE32B (one way)	0.072
SPPE33	1642	Office road at Rye Patch State Park, from SR401 to the park office residence	0.091
SPPE34	1643	Boat ramp road at Rye Patch State Park, from SPPE34B, the boat ramp loop to SR401	0.012
SPPE34B	1644	Boat ramp loop at Rye Patch State Park, from SPPE34 to SPPE34 (one way)	0.102
SPPE34C	1645	Boat ramp at Rye Patch State Park, from SPPE34B to EOP (one way for testing)	0.019
SPPE35	1646	Boat parking area at Rye Patch State Park, from SR401 to SR401 (one way)	0.130
		SP SUB-TOTAL	**1.097**

PERSHING COUNTY (CONT)

ROUTE	RMID#	DESCRIPTION	MILEAGE
		STATE PARKS	
SPPE36	1647	Trailhead road at Rye Patch State Park, from the trailhead to SR401	0.101
SPPE37	1648	East River picnic area road at Rye Patch State Park, from BOP to SR401	0.087
SPPE37B	1649	Dam tenders house road at Rye Patch State Park, from BOP to SPPE37, East River picnic area road	0.054
		SP TOTAL	**1.339**

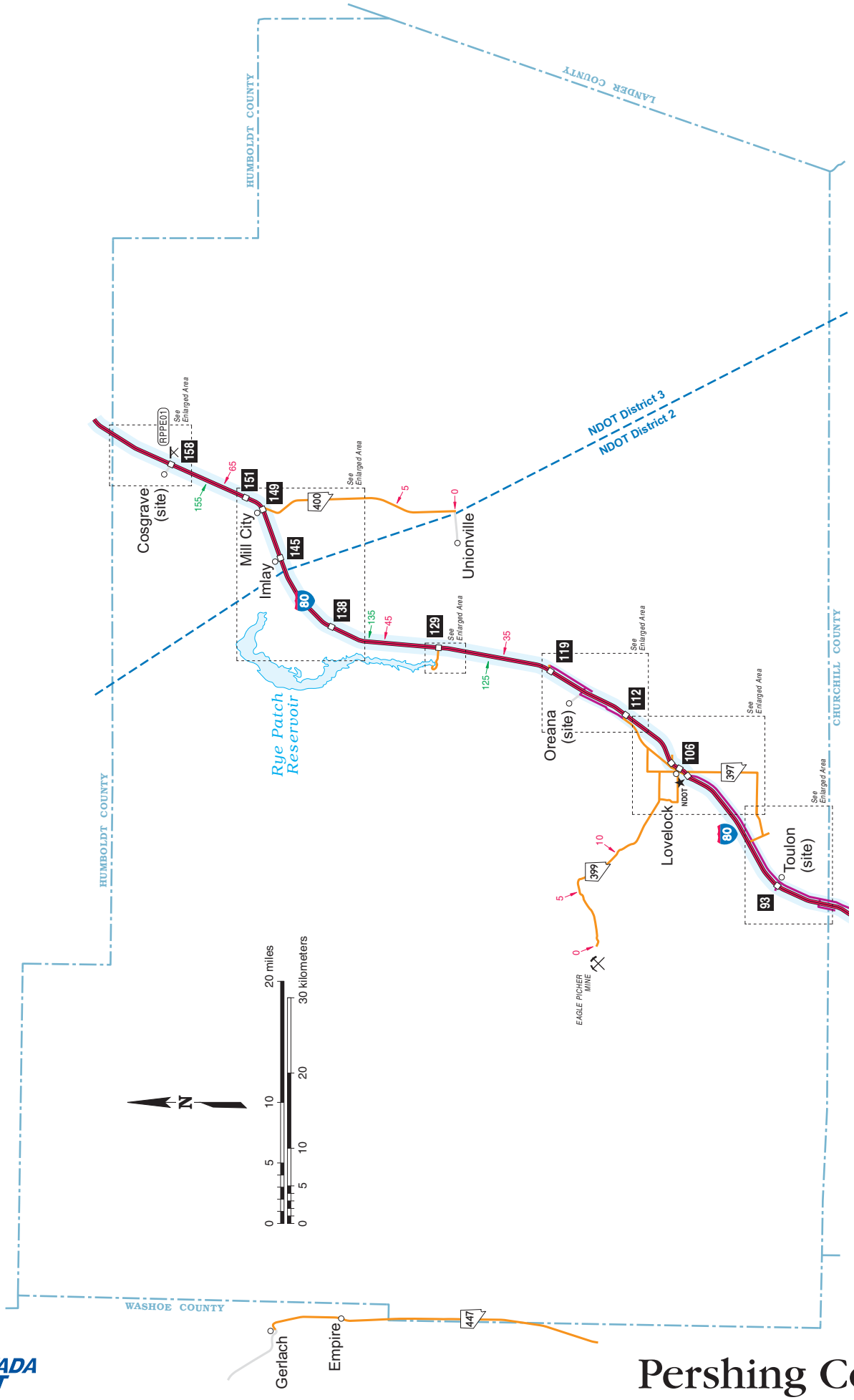

Pershing County

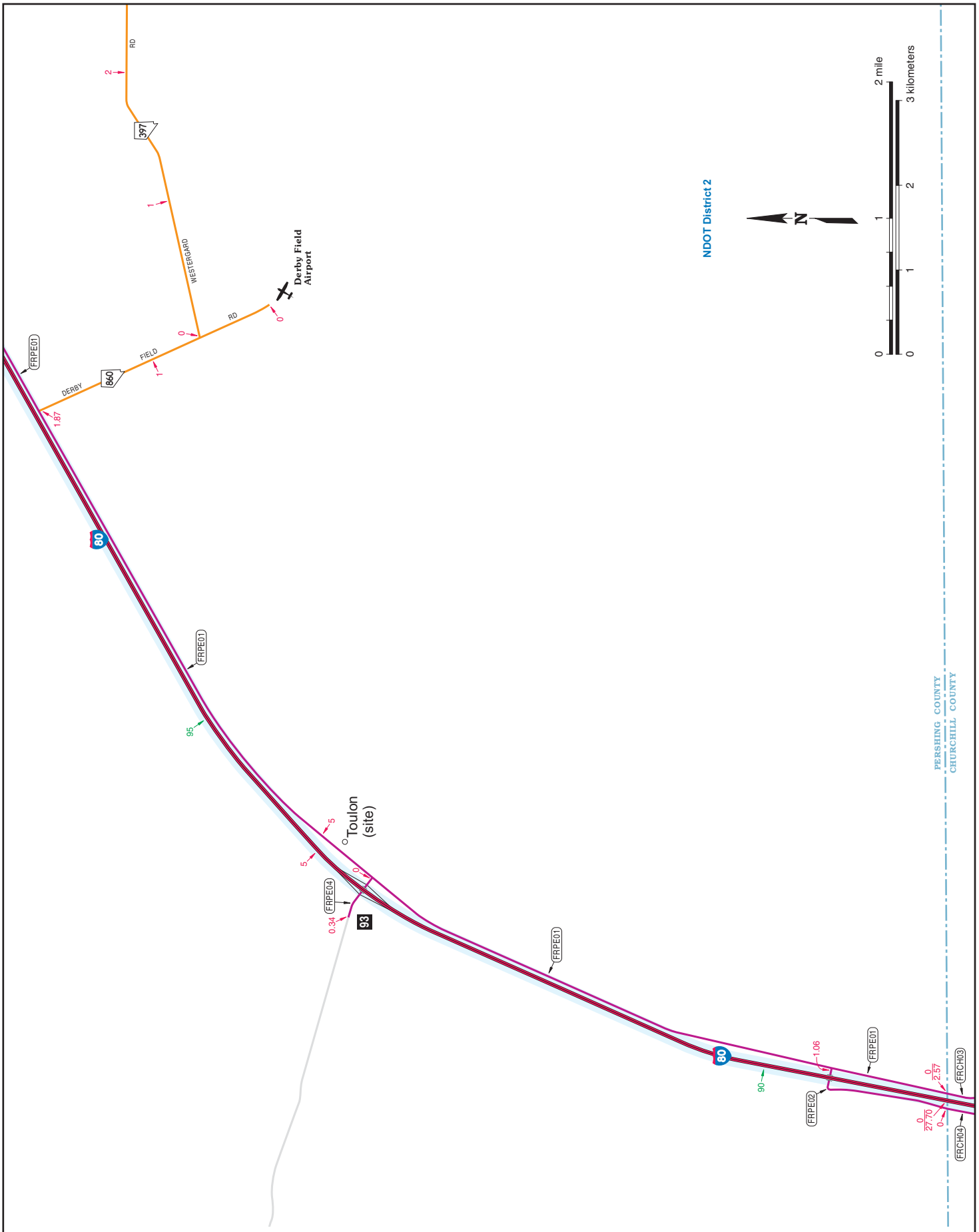

Pershing County

Toulon and I-80 Enlarged Area

January 2011

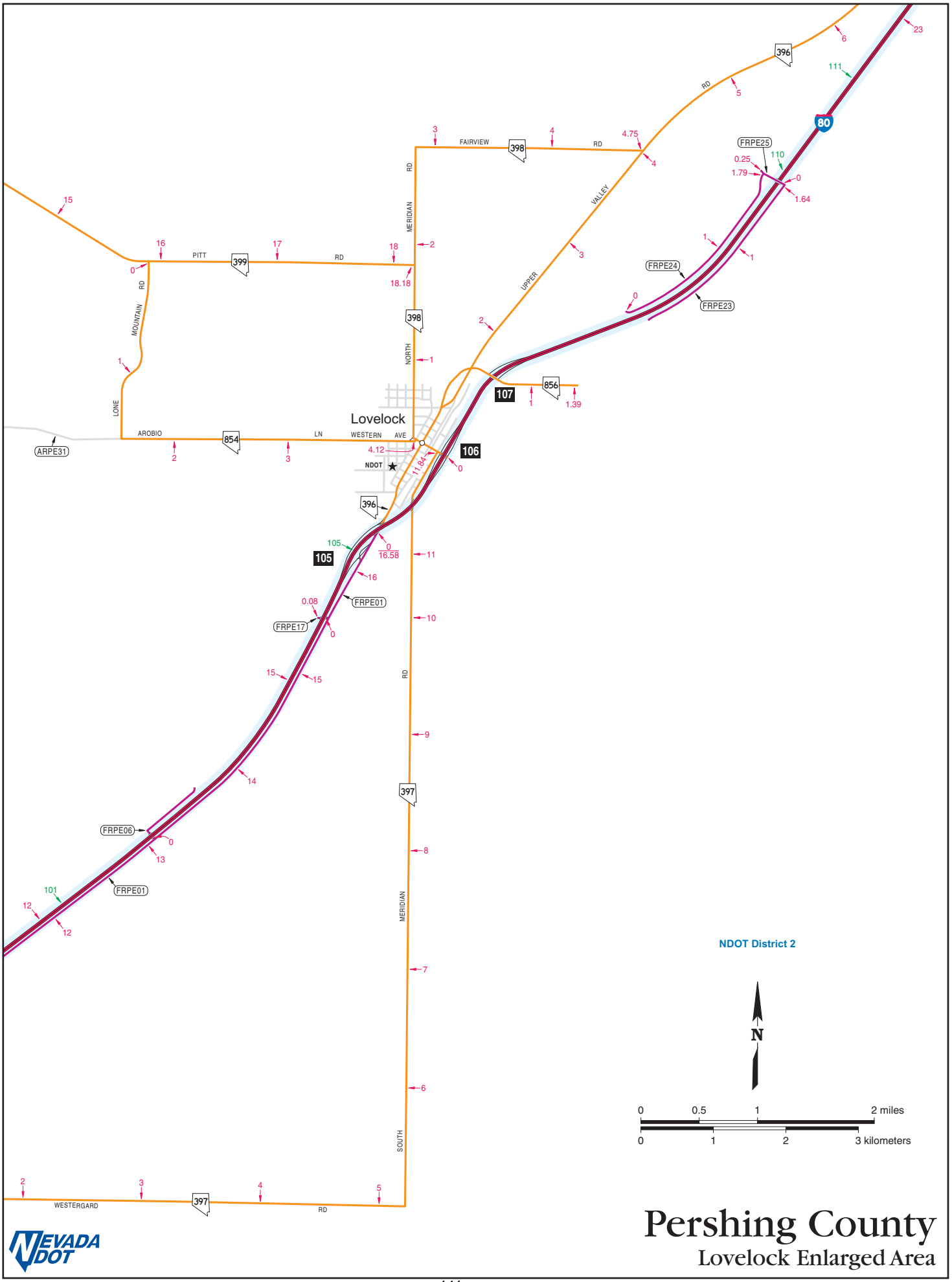

Pershing County

Lovelock Enlarged Area

January 2011

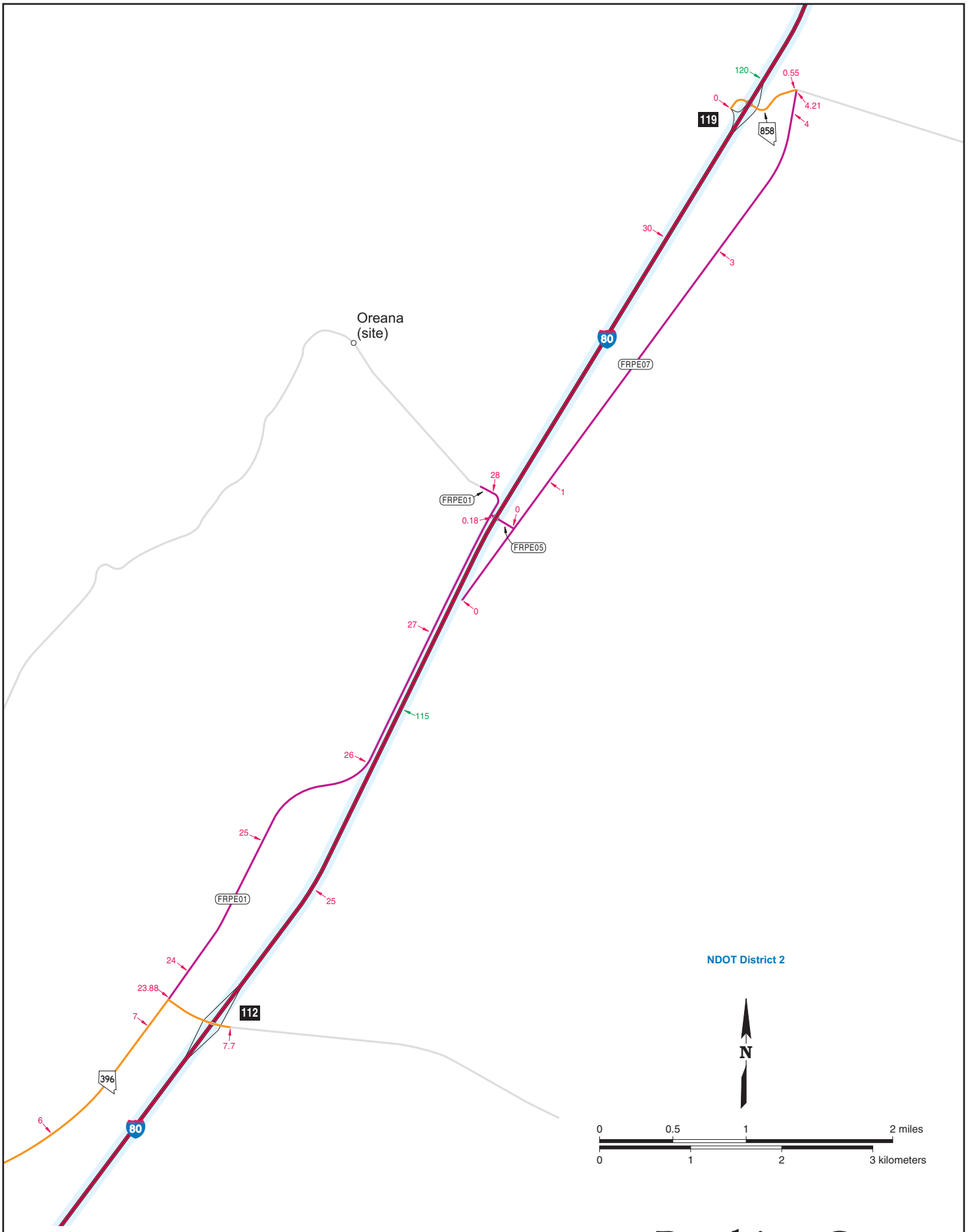

Pershing County

Oreana and I-80 Enlarged Area

January 2011

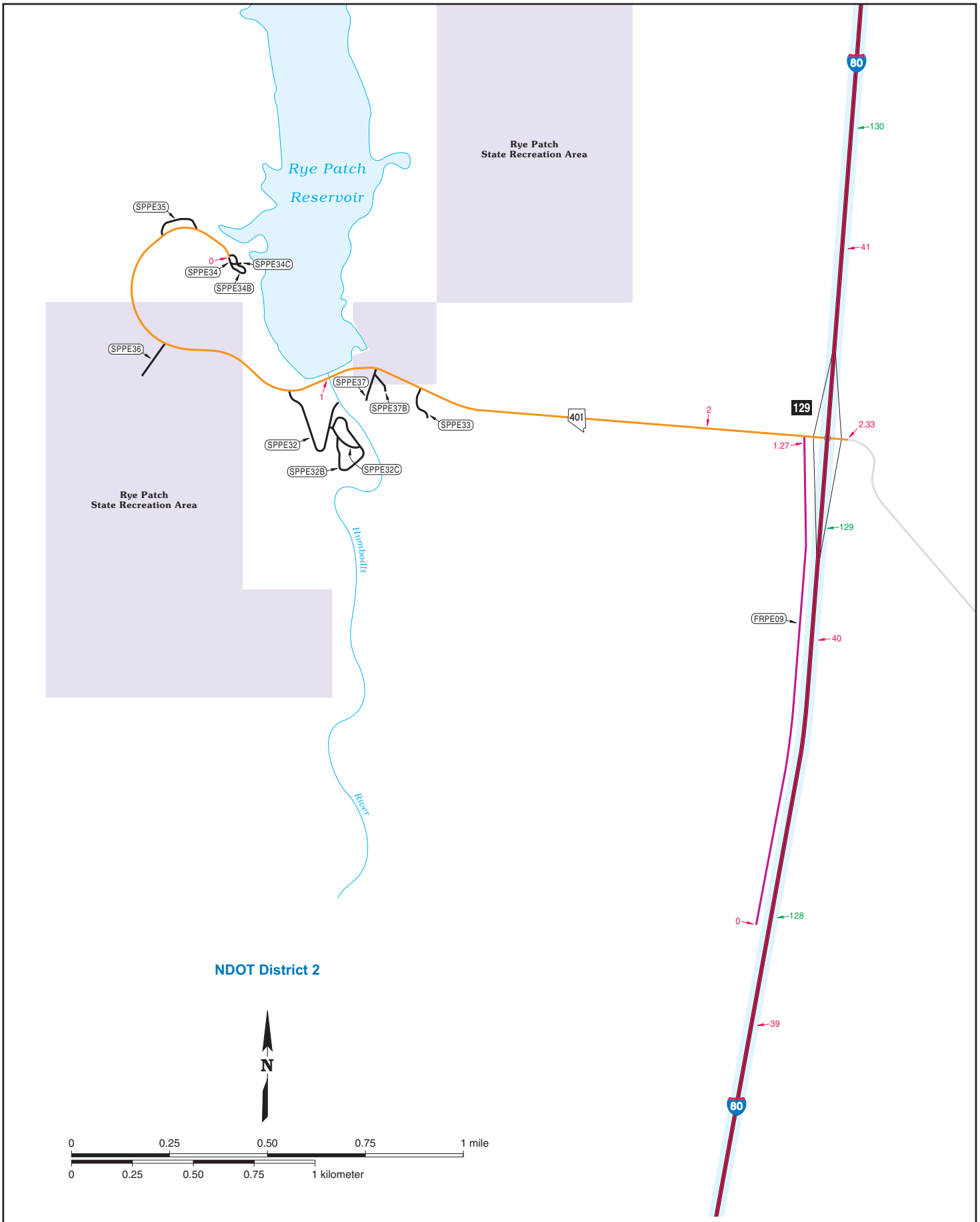

Pershing County

Rye Patch Enlarged Area

January 2011

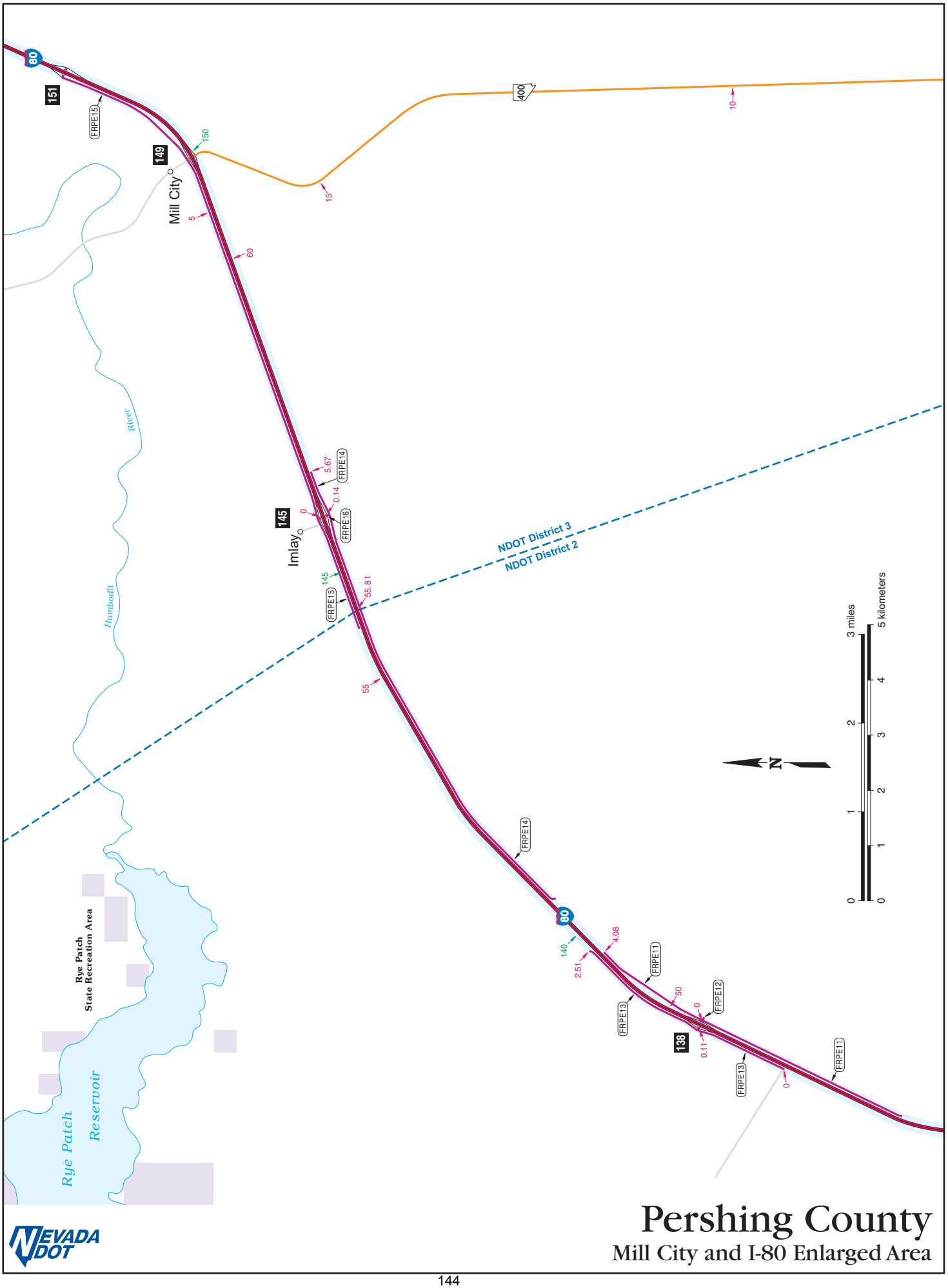

Pershing County

Mill City and I-80 Enlarged Area

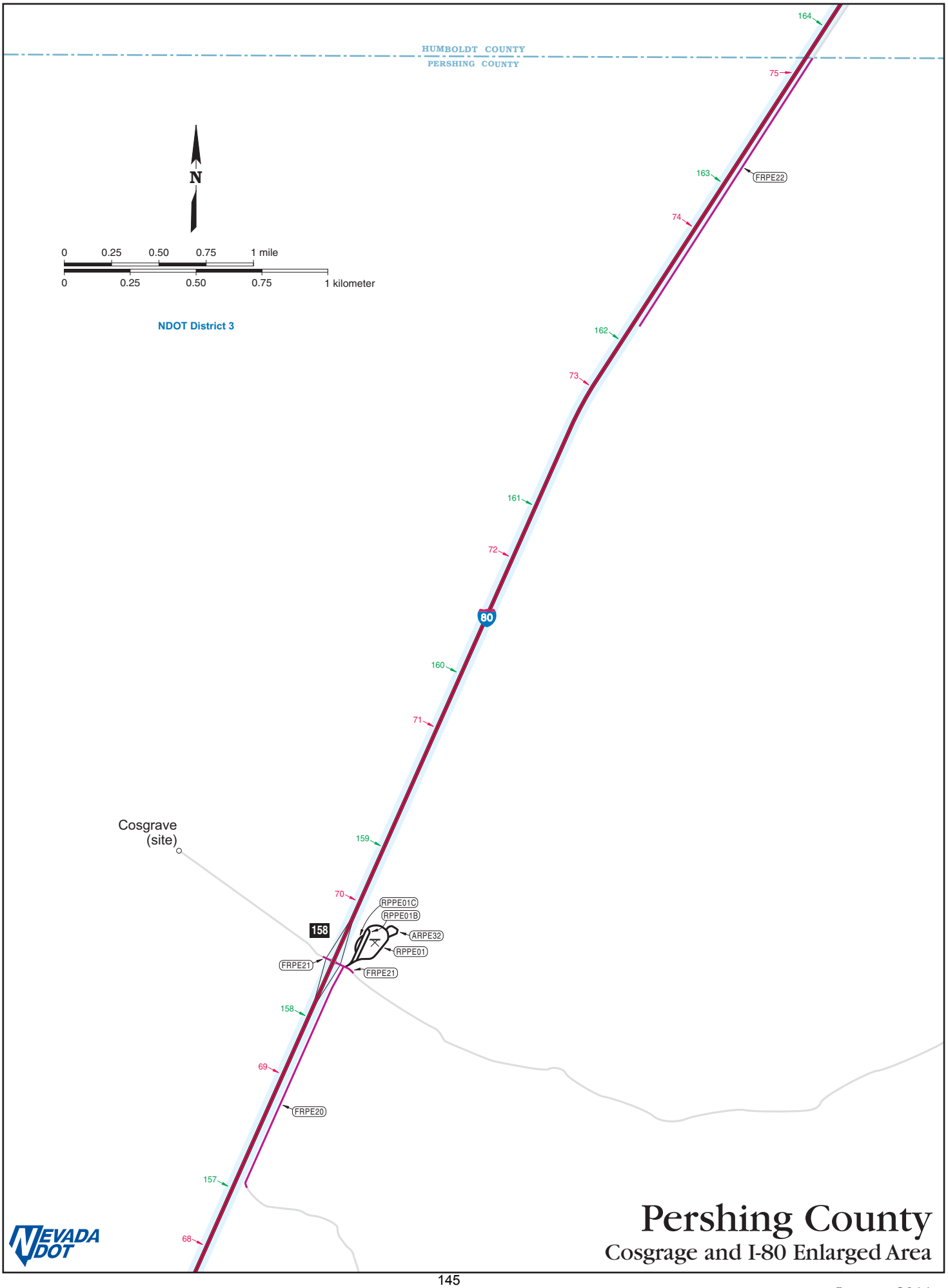

Pershing County

Cosgrage and I-80 Enlarged Area

January 2011

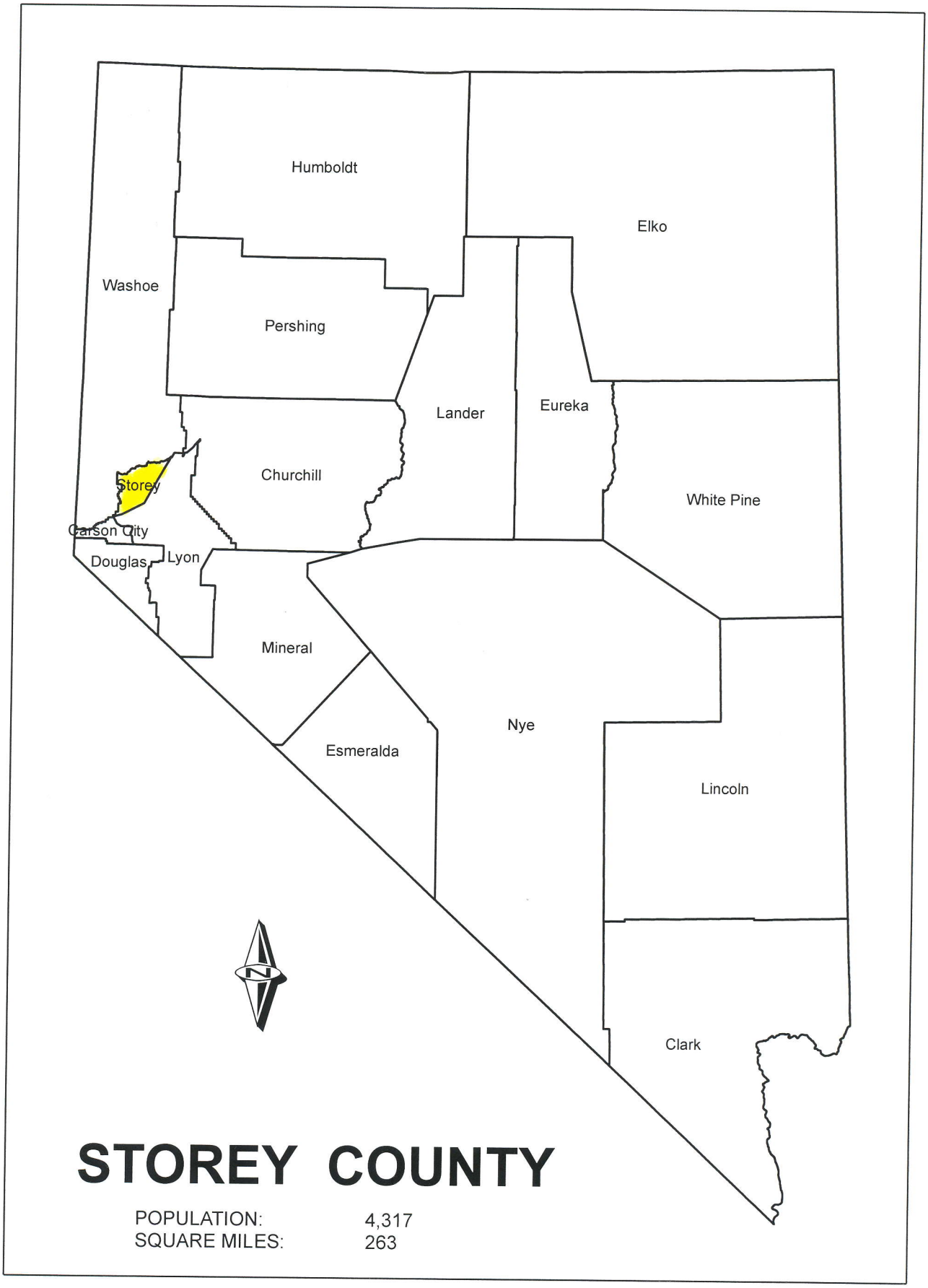

STOREY COUNTY

POPULATION: 4,317
SQUARE MILES: 263

STOREY COUNTY

NEW SYSTEM & TERMINI	MILEAGE
IR80 - RMID #5 & 407	
WA/ST County Line to the ST/WA County Line (Mileposted as WA County)	0.217
WA/ST County Line to the ST/LY County Line (Mileposted as WA County)	0.408
	0.625
SR341 - Virginia City Rd - RMID #75	
LY/ST County Line to ST/WA County Line	10.840
SR342 - Silver City Rd/Gold Hill Rd - RMID #76	
LY/ST County Line to SR341/Virginia City Rd/Truck Route	2.943
SR655 - Waltham Way - RMID #145	
ST/WA County Line/Truckee River to 0.054 miles South to the Kal Kan Company	0.054

Storey County Totals

IR	**0.625**
SR	**13.837**
	14.462

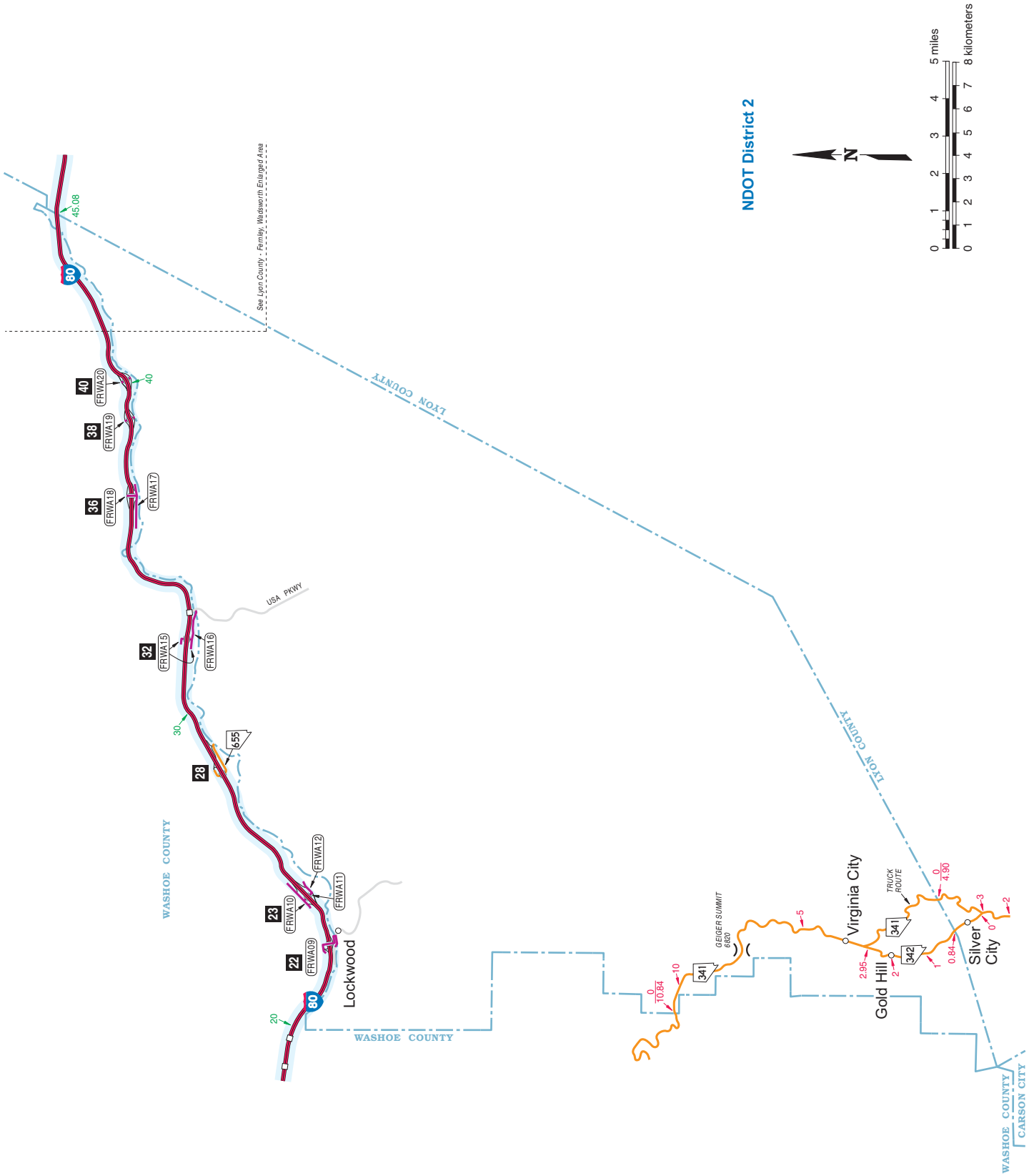

Storey County

WASHOE COUNTY

POPULATION: 416,632
SQUARE MILES: 6,342

WASHOE COUNTY

NEW SYSTEM & TERMINI		MILEAGE
IR80 - RMID #5 & 407		
CA/NV State Line East to the WUL of Reno @ county cum mile 2.750		2.750
WUL of Reno @ county cum mile 2.750 to the EUL of Reno/Sparks @ county cum mile 24.917	U	22.167
EUL of Reno/Sparks @ county cum mile 24.917 to WA/ST County Line		10.311
WA/ST County Line to WA/ST County Line		9.228
		44.456
IR580 - RMID #4 & 406		
* SR430/ near Winter's Ranch (MP 6.447) to the Mt Rose Intg		9.854
Neil Rd to IR80	U	5.013
		14.867
US395 - RMID #6		
CC/WA County Line to SR430 near the Winters Ranch (MP 6.477)		6.477
Mt Rose Intg to the Neil Rd Intg Exit #62 (Mileposted as IR580)	U	5.772
IR80 to the NUL of Reno	U	2.161
NUL of Reno to CA Stateline		13.733
		28.143
SR28 - Tahoe Blvd - RMID #57		
CC/WA County Line to Lakeshore Blvd		4.975
Lakeshore Blvd to the NV/CA Stateline	SU	6.015
		10.990
SR341 - Virginia City Rd - RMID #75		
ST/WA County Line to EUL of Reno		4.150
EUL of Reno to the Jct of SR430/S Virginia St/US395	U	2.150
		6.300
SR425 - Third St - RMID #94		
FRWA48 to IR80, Ramps 1 & 4 of the East Verdi Intg, Exit #5		3.437
SR426 - South Meadows Pkwy - RMID #95		
SR430/S Virginia St to the R/W line E of US395, Ramps 1 & 2, Exit #60	U	0.370
SR427 - Old US40 - RMID #96		
Cattleguard at FRWA22/Cantlon Dr S of Structure I-700E, near Ramps 1 & 2, IR80, Wadsworth/Pyramid Lake Intg, Exit #43, to WA/LY County Line		2.567
SR429 - Bowers Mansion Rd - RMID #97		
CC/WA County Line to SR430 near Winters Ranch		7.792

* Proposed mileage - under construction

WASHOE COUNTY (CONT)

NEW SYSTEM & TERMINI		MILEAGE
SR430 - Carson/Reno Highway/S Virginia St/N Virginia St - RMID #98		
US395 (near Winters Ranch @ MP 6.447) to the SUL of Reno @ MP 13.00		5.863
SUL of Reno @ MP 13.00 to Patriot Blvd	U	7.345
N McCarran Blvd to US395	U	3.161
		16.369
SR431 - Mt Rose Highway - RMID #99		
SR28 to the EUL of Incline Village @ county cum mile 2.559	SU	2.559
EUL of Incline Village @ county cum mile 2.559 to SR430/Virginia St		21.854
		24.413
SR443 - Clear Acre Ln /Sun Valley Dr - RMID #100		
N McCarran Blvd to Dandini Blvd	U	1.142
Dandini Blvd to 7th St in Sun Valley	U	2.055
		3.197
SR445 - Pyramid Way - RMID #101		
Nugget Ave to the NUL of Reno/Sparks @ county cum mile 12.719	U	12.719
NUL of Reno/Sparks @ county cum mile 12.719 to Warrior Point Park Rd		28.989
		41.708
SR446 - Sutcliffe/Nixon Rd - RMID #102		
SR445/Pyramid Lake Rd to SR447/Gerlach Rd		13.156
SR447 - Gerlach Rd - RMID #103		
SR427/Old US40 to WA/PE County Line		53.070
PE/WA County Line to 0.375 miles North of the Western Railroad Xing		9.956
		63.026
SR 647 - 4th St. & Victorian Ave - RMID #140		
IR80, W 4th St. Intg, Exit# 8, Ramp 4 to W McCarran Blvd	U	3.221
Galletti Way to 163 ft E of Ramp 3 near View St, IR80, Exit 16	U	0.176
		3.397
SR648 - 2nd St./Glendale Ave - RMID #141		
Kietzke Ln to E McCarran Blvd	U	2.657
SR653 - Plumb Ln, West & East - RMID #144		
Kietzke Ln to Terminal Wy	U	0.589
SR655 - Waltham Way - RMID #145		
Ramps 3 & 4, North side IR80, Patrick Intg, Exit #28 to the WA/ST County Line		1.088
SR659- McCarran Blvd - RMID #11119		
IR580 West & North to IR80	U	7.075
IR80 East to US395	U	5.448
US395 East & South to IR80	U	4.495
IR80 South & West to IR580	U	*5.96
		*22.978

* SR659 DMI measured

WASHOE COUNTY (CONT)

NEW SYSTEM & TERMINI		MILEAGE
SR667 - Kietzke Ln - RMID 149		
SR430/S. Virginia St to East R/W of Galletti Way	U	4.069
SR668 - Rock Blvd - RMID #150		
Hymer Ave to Victorian Ave in Sparks	U	0.314
SR671 - Holcomb Ln/Lakeside Dr/Huffaker Ln - RMID #151		
S Virginia St. via Holcomb Ln to Lakeside Dr	U	2.206
Holcomb Ln via Lakeside Dr to Huffaker Ln	U	0.732
Lakeside Dr via Huffaker Ln to Del Monte Ln	U	0.488
		3.426
SR673 - Stead Blvd - RMID #152		
From FRWA23 (Old US395) to pavement change 0.100 miles North of Ramps 1 & 2 at R/W		0.397
SR877 - Franktown Rd - RMID #193		
South SR429/Bowers Mansion Rd to SR429/Bowers Mansion Rd		4.296
SR878 - Slide Mountain Rd - RMID #194		
Entrance of East Mt. Rose parking lot to SR431/Mt. Rose Hwy		1.022
SR880 - Wedekind Rd/Farr Ln/Queen Way - RMID #196		
Malapai Way to Pyramid Way	U	0.621

Washoe County Totals	
IR	**59.323**
US	**28.143**
SR	**238.179**
FR	**26.346**
SP	**4.768**
	356.759

WASHOE COUNTY

ROUTE	RMID#	DESCRIPTION		MILEAGE
		ESCAPE RAMPS		
ERWA61		Escape ramp on SR431, 0.220 miles from Jct SR28		
		ACCESS ROADS		
ARWA01	11182	IR80, North side, Milepost panel 32 from 0.145 miles West of FRWA16 to FRWA16		
		FRONTAGE ROADS		
FRWA01	290	Ramp 1 at R/W fence, South side IR80, W Verdi Intg, Exit #2 to FRWA48 North side IR80		0.464
FRWA02	300	Crystal Peak Rd, from 0.447 miles West of Ramp 3, North side IR80, Verdi Intg, WB Exit #3 to 0.031 miles North of Ramp 3		0.476
FRWA03	310	Boomtown/Garson Rd, from the R/W South fence of IR80 to Boomtown Drive		0.220
FRWA04	298	Golden Valley Rd, from Virginia St, West side of US395, Golden Valley Intg, Exit #73 to 0.054 miles East of Ramps 1 & 2 at the R/W fence	U	0.335
FRWA05	297	FRWA57, North side IR80, Mogul, Exit #7 to SR 647, Ramp 4, North side IR80		0.506
FRWA06	296	Nugget Ave, from Pyramid Way to S. McCarran Blvd	U	0.810
FRWA08	294	Vista Blvd, from the leading edge of SPRR over pass, IR80, Vista Blvd, Exit #21 to 0.030 miles North of Ramps 3 & 4 at R/W	U	0.162
FRWA09	293	Canyon Rd, North side IR80, Lockwood Intg, Exit 22, from 0.155 miles West of Ramps 3 & 4 at Material pit to 0.221 miles South of Ramps 1 & 2 at Lockwood Dr		0.486
FRWA10	292	0.176 miles West of FRWA11, North side IR80, Mustang Intg, Exit #23 to 0.648 miles East of Ramp 3 at pavement change		1.096
FRWA11	320	From FRWA12, South side IR80, Mustang Intg, Exit #23 to FRWA10, North side IR80		0.074
FRWA12	299	Mustang Rd, from FRWA11, Ramp 1, South side IR80, Mustang Intg, Exit #23 to 0.139 miles East of Ramp 2 at pavement change		0.384
FRWA15	301	IR80, South side, milepost panel 32, from the Cattleguard 0.244 miles West of FRWA16 to FRWA16		0.244
FRWA16	330	IR80, North side, mile post panel 32, from the Cattleguard South under the freeway then East to the Jct of USA Pkwy		1.123
FRWA17	329	1.084 miles West of FRWA18, South side IR80, Derby Damn Intg, Exit #36 to 0.326 miles East of FRWA18 at fence line near RR tracks, South side IR80		1.414
FRWA18	328	FRWA17, South side IR80, Derby Dam Intg, Exit #36 to Ramps 3 & 4, North side IR80		0.072
		FR Sub-total		**7.866**

WASHOE COUNTY

ROUTE	RMID#	DESCRIPTION		MILEAGE
		FRONTAGE ROADS		
FRWA19	327	Cattleguard South side of IR80, Orchard Intg, Exit #38 to Ramps 3 & 4, North side of IR80		0.062
FRWA20	326	From the Cattleguard South side IR80, Painted Rock Intg, Exit #40 to Ramps 3 & 4, North side IR80		0.061
FRWA21	379	FRWA22, South side of IR80, Gilpin Grade Sep to 1.467 miles West at the R/W post and fence line, North side IR80		1.467
FRWA22	324	Cantlon Dr, from the R/W post 2.080 miles West of the Cattleguard near Ramps 1 & 2, Wadsworth/Pyramid Lake Intg, Exit #43 East to the same Cattleguard		2.086
FRWA23	323	SR673/Stead Blvd West side of US395 Exit #76 to NV/CA Stateline near Bordertown Exit #83		7.837
FRWA24	311	Maple St, from Sierra St on the South side of IR80, Downtown Reno Virginia St Intg, Exit #13 across Virginia St to Center St		0.145
FRWA25	321	Eighth St, from Center St on the North side of IR80, Downtown Reno Virginia St Intg, Exit #13, across Virginia St to Sierra St		0.147
FRWA26	331	Red Rock Rd, from FRWA23 West side of US395, Red Rock Intg, Exit #78 to Ramps 1 & 2 on East side of US395		0.116
FRWA27	319	Reno Park Rd, from FRWA23, West side of US395, Cold Springs Intg, Exit #80 to 0.080 miles East of Ramps 1 & 2 at pavement change		0.321
FRWA30	317	Village Pkwy, from FRWA23, West side of US395, Bordertown Intg, Exit #83, East over Fwy to FRWA31		0.190
FRWA31	316	0.320 miles South of FRWA30 East side of Bordertown Intg, Exit #83 to FRWA30		0.320
FRWA32	377	Silva Ranch Rd, from Jct of Mogul Mountain Rd to FRWA57		0.778
FRWA44	376	Neil Rd, from the Westerly R/W under IR580 to the Easterly R/W	U	0.176
FRWA45	313	East Lake Blvd, from SR429, West side of US395, Lakeview Intg, Exit #42, East 0.105 miles under Fwy then North 0.663 miles		0.768
FRWA46	312	Parr Blvd / Dandini Rd, from 0.022 miles West of Ramps 3 & 4 West side of US395, Parr Intg, Exit #71 to 0.034 miles East of Ramps 1 & 2 East side of US395	U	0.150
FRWA47	351	Bellevue Rd, from 0.017 miles West of Ramps 3 & 4 at the Cattleguard West side of US395, Bellevue Intg, Exit #44 to 0.072 miles East of Ramps 1 & 2 at EOP East side of US395		0.271
FRWA48	1080	Gold Ranch Rd, from Mahogany Canyon Ct, Verdi Intg, Exit #2 to SR425/Third St		0.987
			FR sub-total	**15.882**

WASHOE COUNTY (CONT)

ROUTE	RMID#	DESCRIPTION		MILEAGE
		FRONTAGE ROADS		
FRWA49	10384	Damonte Ranch Pkwy, 533 ft East of Old Virginia St at the R/W fence, US395, Exit #59 to 190 ft E of Ramps 1 & 2 at the R/W fence		0.198
FRWA50	10393	Durham Rd, from Plumb Ln, IR580, Exit #65 to Vilanova Dr	U	0.245
FRWA51	10394	Matley Ln, from Vilanova Dr, IR580, Exit #65A to Plumb Ln	U	0.243
FRWA52	10463	Lemmon Dr, from 0.024 miles South of Ramps 3 & 4 at R/W fence, South side US395, Lemmon Valley Intg., Exit #74, to 0.070 miles North of Ramps 1 & 2 at R/W fence, North side US395	U	0.213
FRWA53	10432	Sparks Blvd, from 0.037 miles South of Ramps 1 & 2, South side IR80, Sparks Intg, Exit #20 to North R/W fence	U	0.301
FRWA54	10410	Wells Ave, from 0.018 miles South of Ramps 1 & 2 at R/W fence, South side IR80, Wells Intg, Exit #14 to 0.039 miles North of Ramps 3 & 4, North side IR80	U	0.119
FRWA55	10413	Keystone Ave, 0.027 miles South of Ramps 1 & 2 at R/W fence, South side IR80, Keystone Intg, Exit #12 to R/W fence at Stardust St, North side IR80	U	0.158
FRWA56	10418	Robb Dr, from Ramp 1 South side IR80, Robb Intg, Exit #9, to 0.056 miles North of Ramps 3 & 4 at R/W fence North side IR80	U	0.242
FRWA57	1519	Mogul/4th St Intg,IR80, Exit 7, 0.056 miles South of Ramps 1 & 2 at R/W fence South side IR80 to Gore of Ramps 3 & 4, North side IR80	U	0.313
FRWA58	1520	Oddie Blvd, 280 ft West of Ramp 4, West side US395, Exit #69 to 106 ft East of Ramp 1	U	0.190
FRWA59	11171	IR80, Victorian Ave/E. 4th St Intg, Exit 16, South R/W line to the IR80 North R/W line	U	0.066
FRWA60	11172	Lockwood Dr, from Canyon Rd to 0.203 miles West at EOP/Culvert, South side of IR80, Exit 22		0.203
FRWA61	11199	Huffaker Ln, from 0.025 miles West of US395 @R/W line to 0.024 miles East of US395 at R/W line	U	0.049
FRWA62	11200	4th St, from 0.028 miles West of IR580 at the R/W line to 0. 030 miles East of IR580 at the R/W line	U	0.058
			FR Total	**26.346**

WASHOE COUNTY (CONT)

ROUTE	RMID#	DESCRIPTION	MILEAGE
		REST PARKS	
RPWA07	11091	Wadsworth Rest Area on IR80, 3 miles West of Wadsworth	
RPWA07B	11102	Wadsworth Rest Area on IR80, 3 miles West of Wadsworth truck parking area	
RPWA09	11092	Mt Rose Summit Rest Area on SR431, Milepost 8.06	
		STATE PARKS	
		SAND HARBOR MANAGEMENT AREA	
SPWA80	1650	Boat ramp road, outer loop at Sand Harbor State Park from SR28 to SR28 via the fee booth (one way)	0.168
SPWA80B	1651	Boat ramp at Sand Harbor State Park, from the end of the boat ramp to SPWA80 (one way for testing)	0.027
SPWA80C	1652	South boat ramp road at Sand Harbor State Park from SPWA80 to SPWA82 (one way)	0.100
SPWA81	1653	Main park road at San Harbor State Park from SR28 to SR28 through the South parking lot	0.480
SPWA81B	1654	Group use area road at Sand Harbor State Park from SPWA81 then North for 0.069 miles	0.069
SPWA81C	1655	Fee booth turnaround road at Sand Harbor State Park from SPWA81 to SPWA81 (one way)	0.049
SPWA82	1656	Staff road at Sand Harbor State Park from SPWA81 to SPWA80	0.123
SPWA94	1657	Main park road at Washoe Lake State Park from SPWA94L, the South loop North to the EOP at the Equestrian Center	1.129
SPWA94B	1658/ 1659	Entry road at Washoe Lake State Park from SPWA94 to East Lake Blvd	0.048
SPWA94C	1660	Entry road turnaround at Washoe Lake State Park from SPWA94B to SPWA94B (one way)	0.033
SPWA94D	1661	Boat ramp road at Washoe Lake State Park from SPWA94 to SPWA94 (one way)	0.105
SPWA94E	1662	Boat ramp at Washoe Lake State Park from the end of the boat ramp to SPWA94D (one way testing)	0.019
SPWA94F	1663	Campground A road at Washoe Lake State Park from SPWA94 to SPWA94G, Campground A loop	0.145
SPWA94G	1664	Campground A loop at Washoe Lake State Park from SPWA94F to SPWA94F (one way)	0.369
SPWA94H	1665	Campground A inner loop road at Washoe Lake State Park from SPWA94G to SPWA94G (one way)	0.061
SPWA94I	1666	Campground B road at Washoe Lake State Park from SPWA94J, Campground B loop, to SPWA94, the main park road	0.028
		SP Sub-Total	**2.953**

WASHOE COUNTY (CONT)

ROUTE	RMID#	DESCRIPTION	MILEAGE
		STATE PARKS	
		WASHOE LAKE STATE PARK	
SPWA94J	1667	Campground B loop at Washoe Lake State Park from SPWA94I to SPWA94I (one way)	0.329
SPWA94K	1668	Group use area road at Washoe Lake State Park from SPWA94 to SPWA94 (one way)	0.139
SPWA94L	1669	Turnaround loop at the South end of Washoe Lake State Park from SPWA94 to SPWA94 (one way)	0.088
SPWA94M	1670	Outer dump loop at Washoe Lake State Park from SPWA94 to SPWA94 (one way)	0.063
SPWA95	1671	Headquarters road at Washoe Lake State Park from East Lake Blvd to the equipment yard	0.070
SPWA96	1672	Little Washoe Lake Rd at Washoe Lake State Park from SPWA96B to East Lake Blvd	0.301
SPWA96B	1673	Little Washoe Lake Rd loop at Washoe Lake State Park from SPWA96 to SPWA96 (one way)	0.098
SPWA97	1674	Observation lookout at Washoe Lake State Park from East Lake Blvd to the loop	0.071
SPWA97B	1675	Observation lookout loop at Washoe Lake State Park from SPWA97 to SPWA97 (one way)	0.045
SPWA98	11094	From the end of the boat launch area to Lakeshore Dr	0.478
SPWA98B	11095	Parking loop from SPWA98 to SPWA98	0.133
		SP total	**4.768**

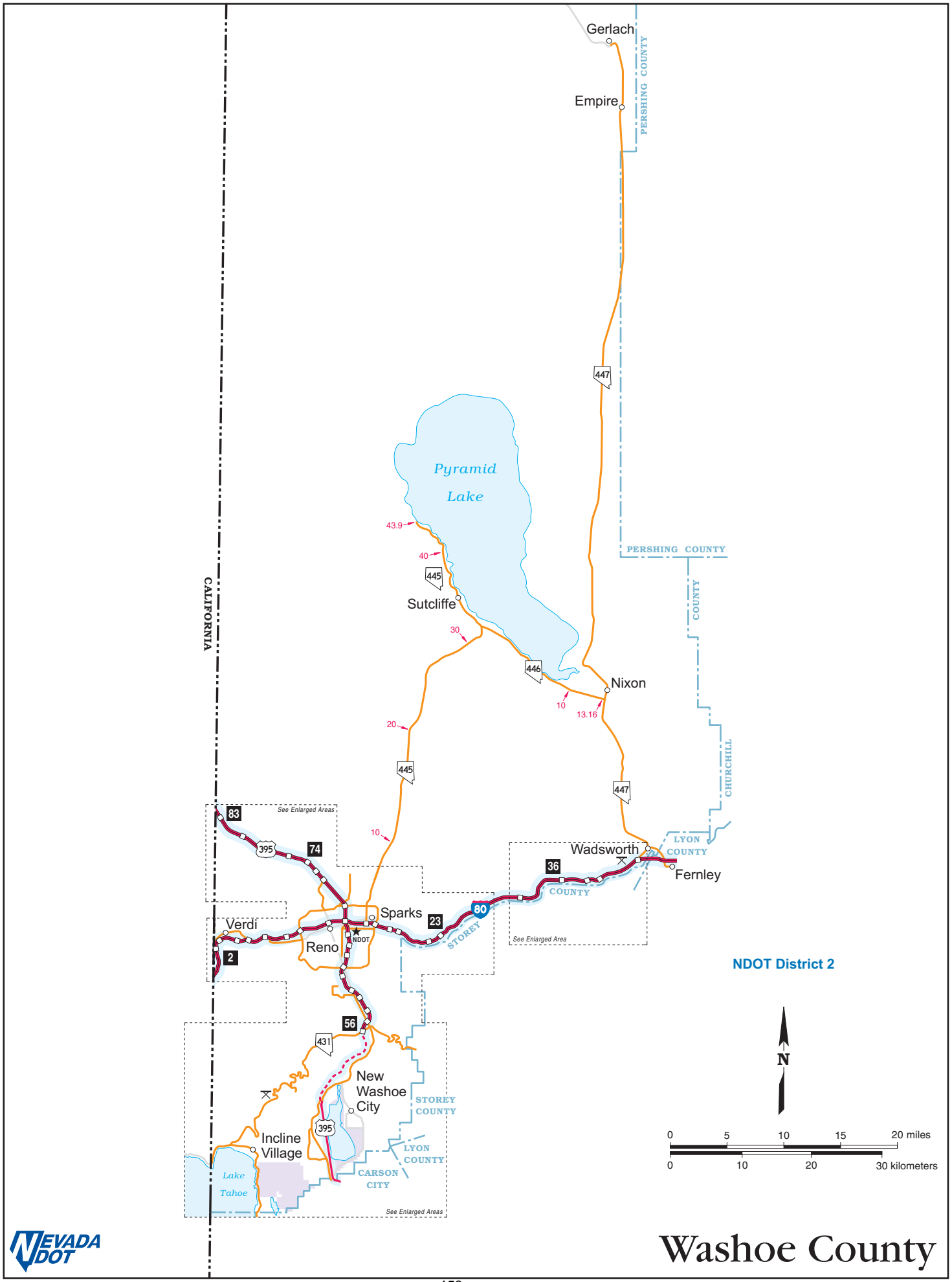

January 2011

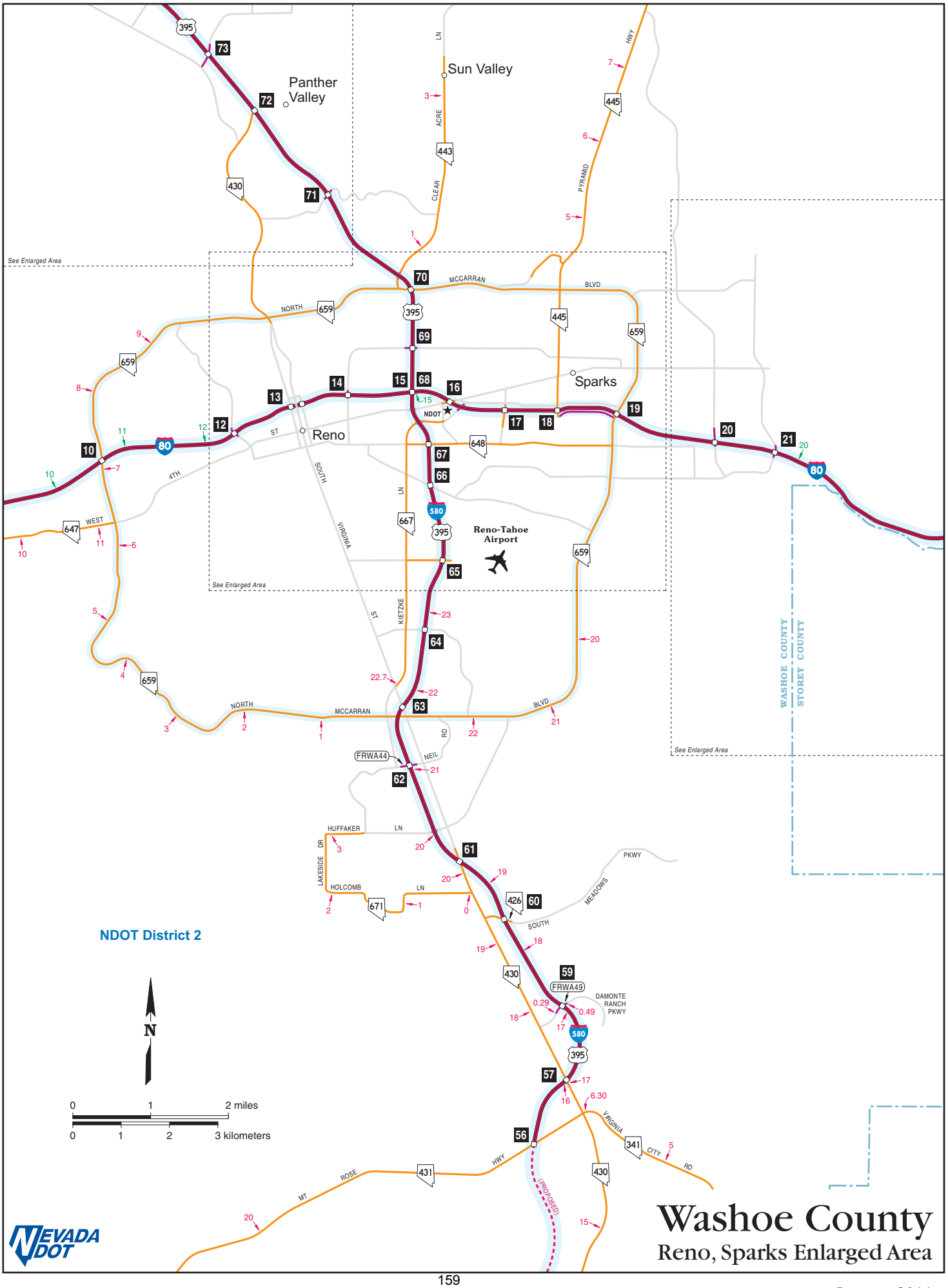

January 2011

Washoe County
Northeastern Reno Enlarged Area
NEVADA DOT
NDOT District 2
Sparks
Reno
Reno-Tahoe Airport
NDOT Maintained 0.041 miles
FRWA06
FRWA58
FRWA59
FRWA54
FRWA24
FRWA25
FRWA55
FRWA50
FRWA51
0 0.5 1 mile
0 1 2 kilometers
N

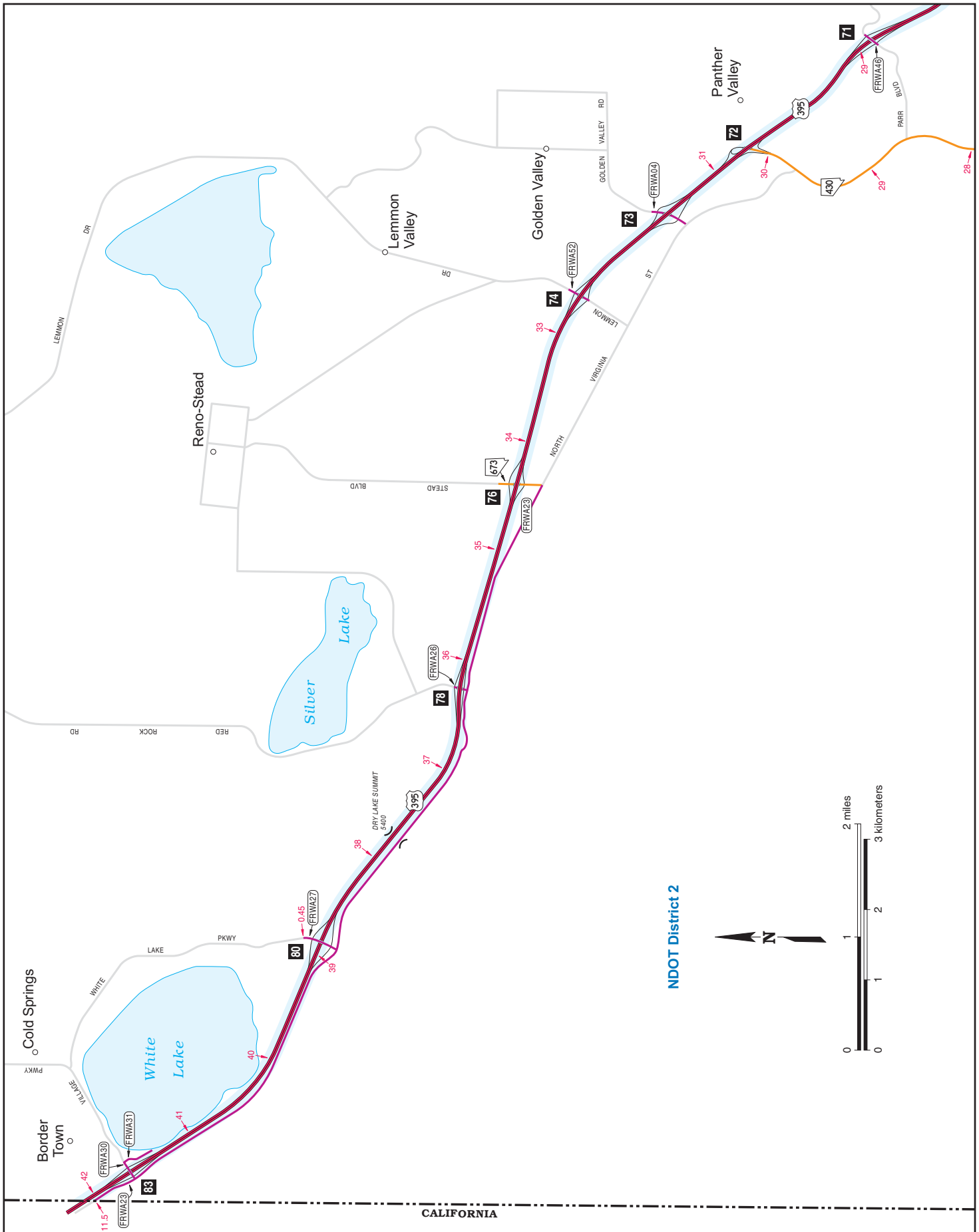

Washoe County

Northern US395 Enlarged Area

January 2011

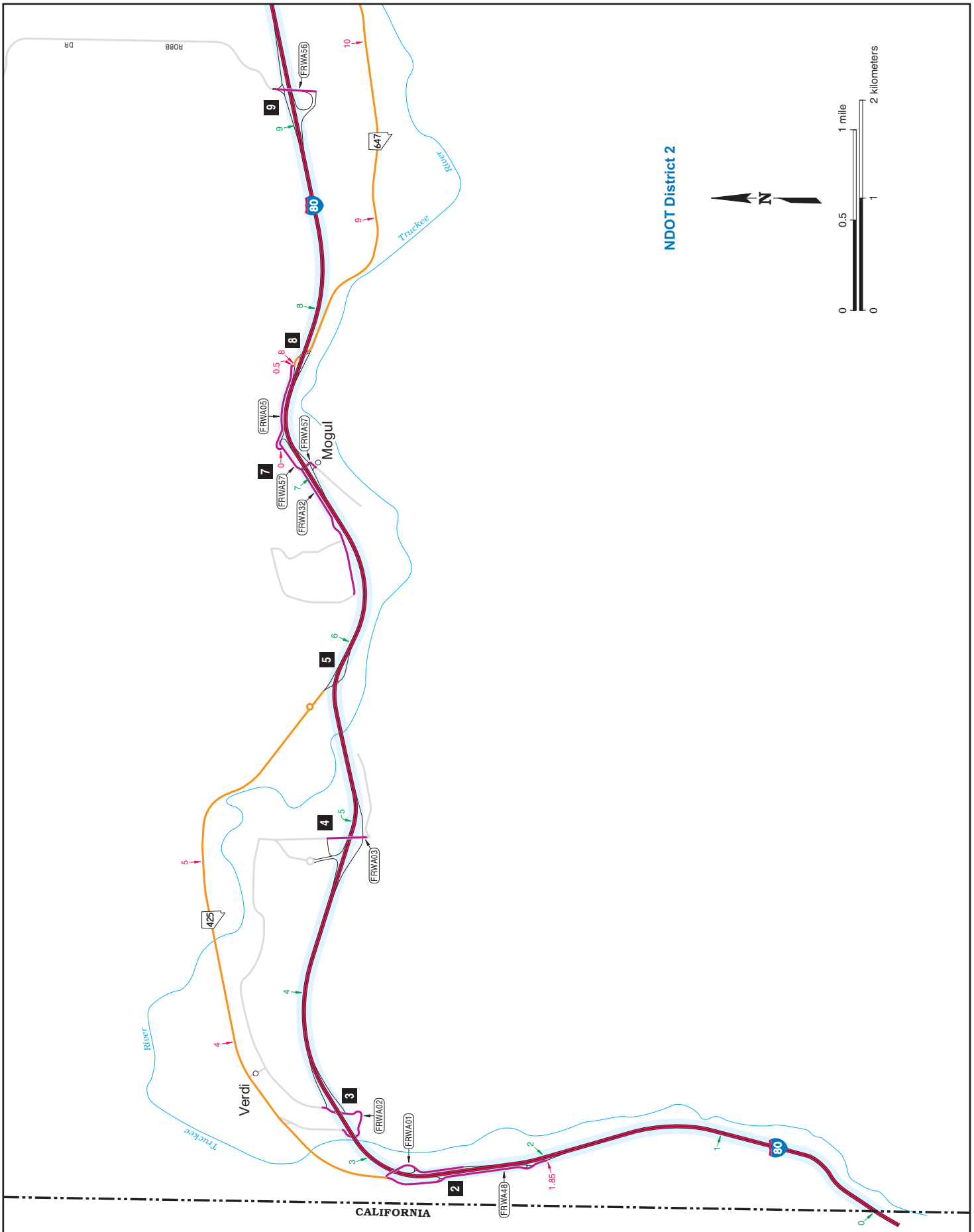

Washoe County

Western I-80 Enlarged Area

January 2011

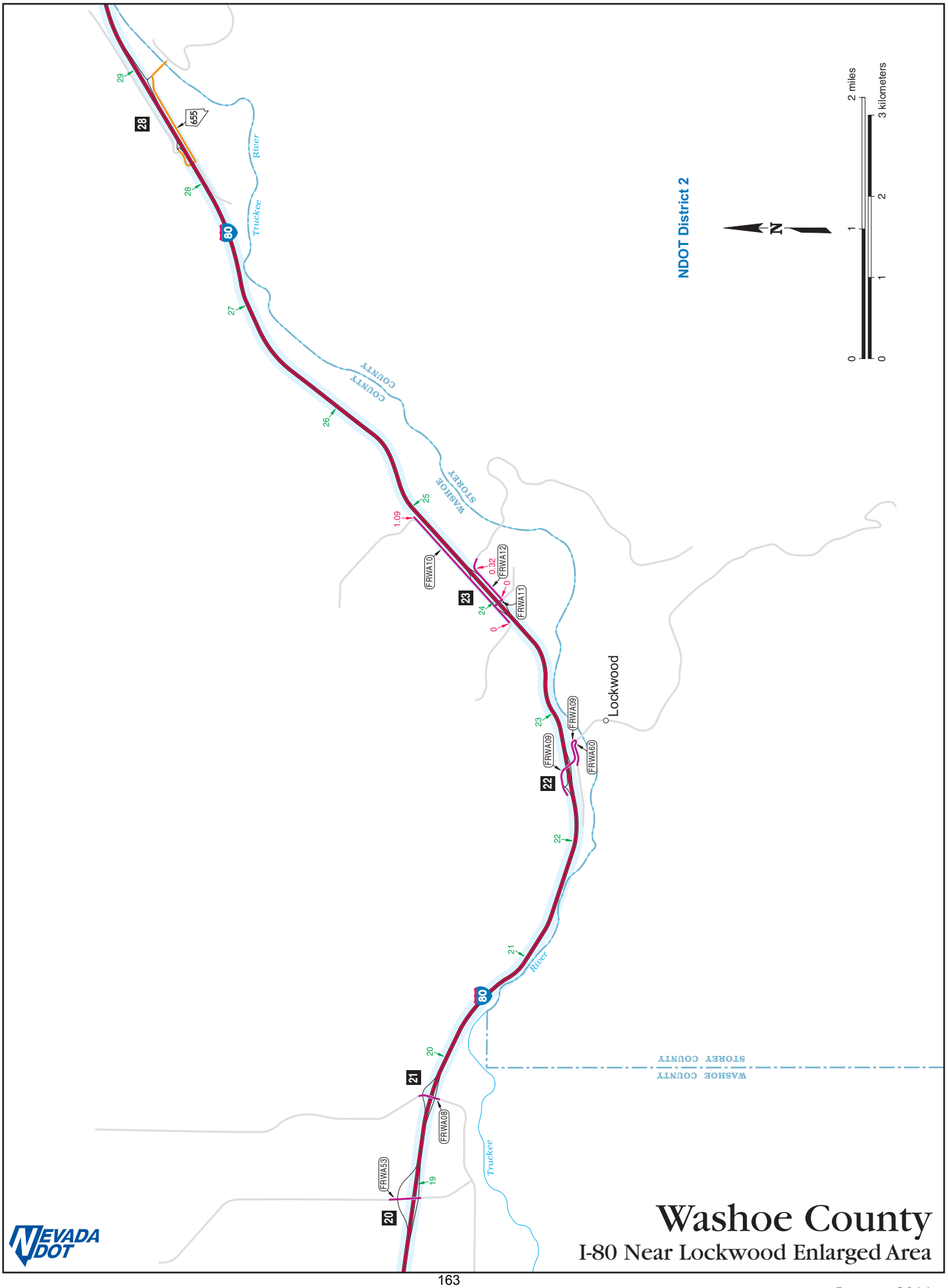

Washoe County

I-80 Near Lockwood Enlarged Area

January 2011

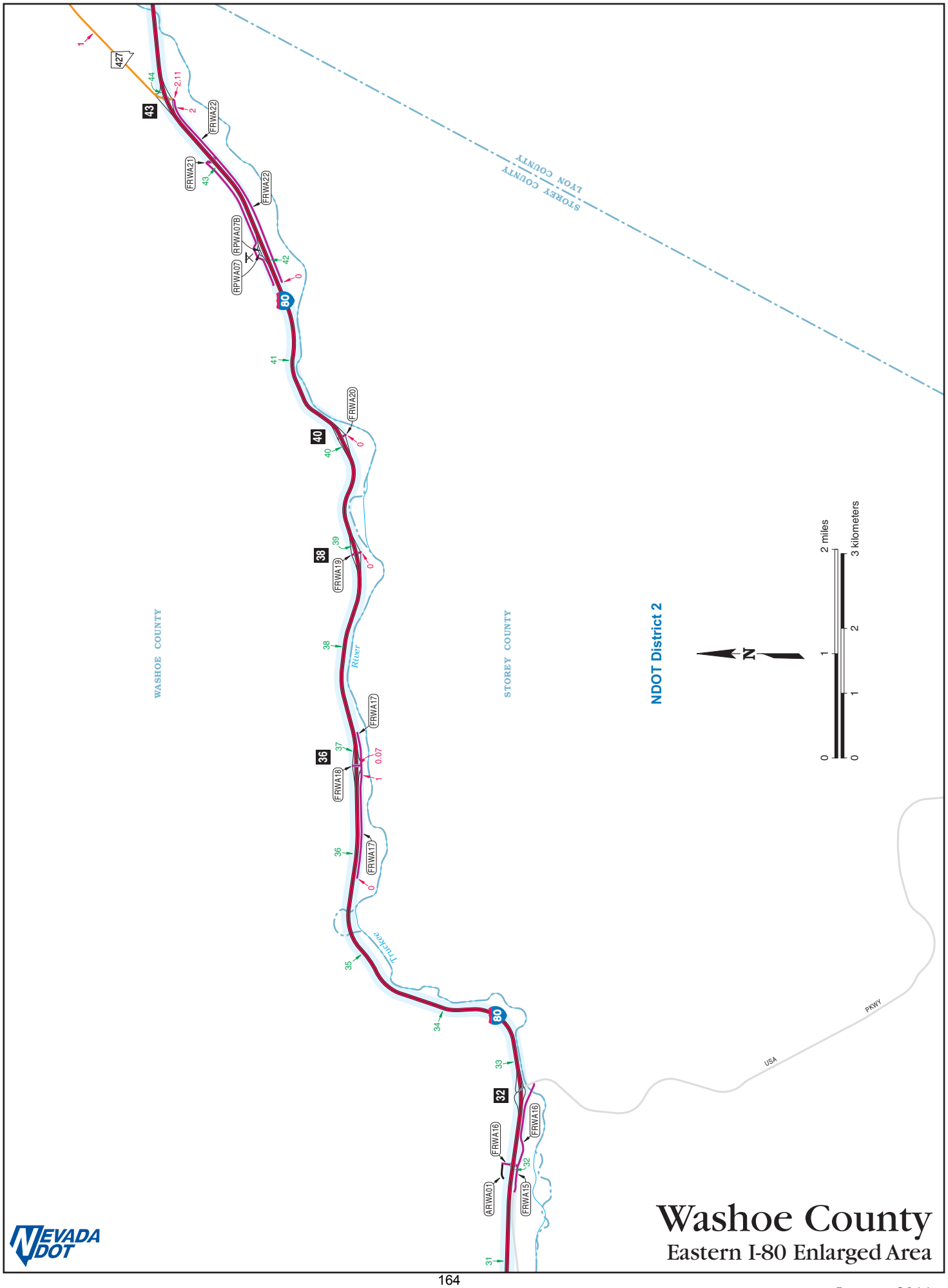

Washoe County

Eastern I-80 Enlarged Area

January 2011

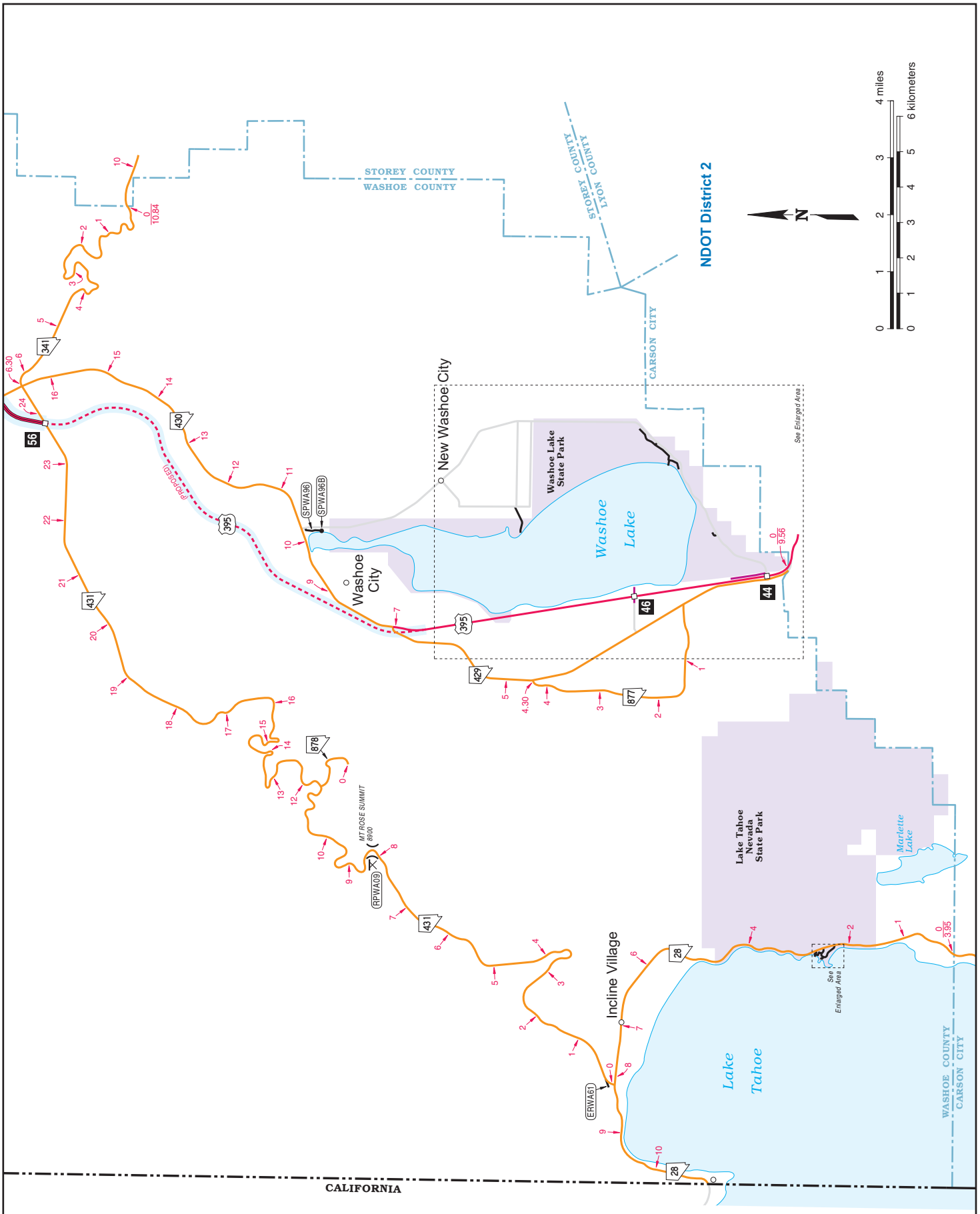

Washoe County

Southern Enlarged Area

January 2011

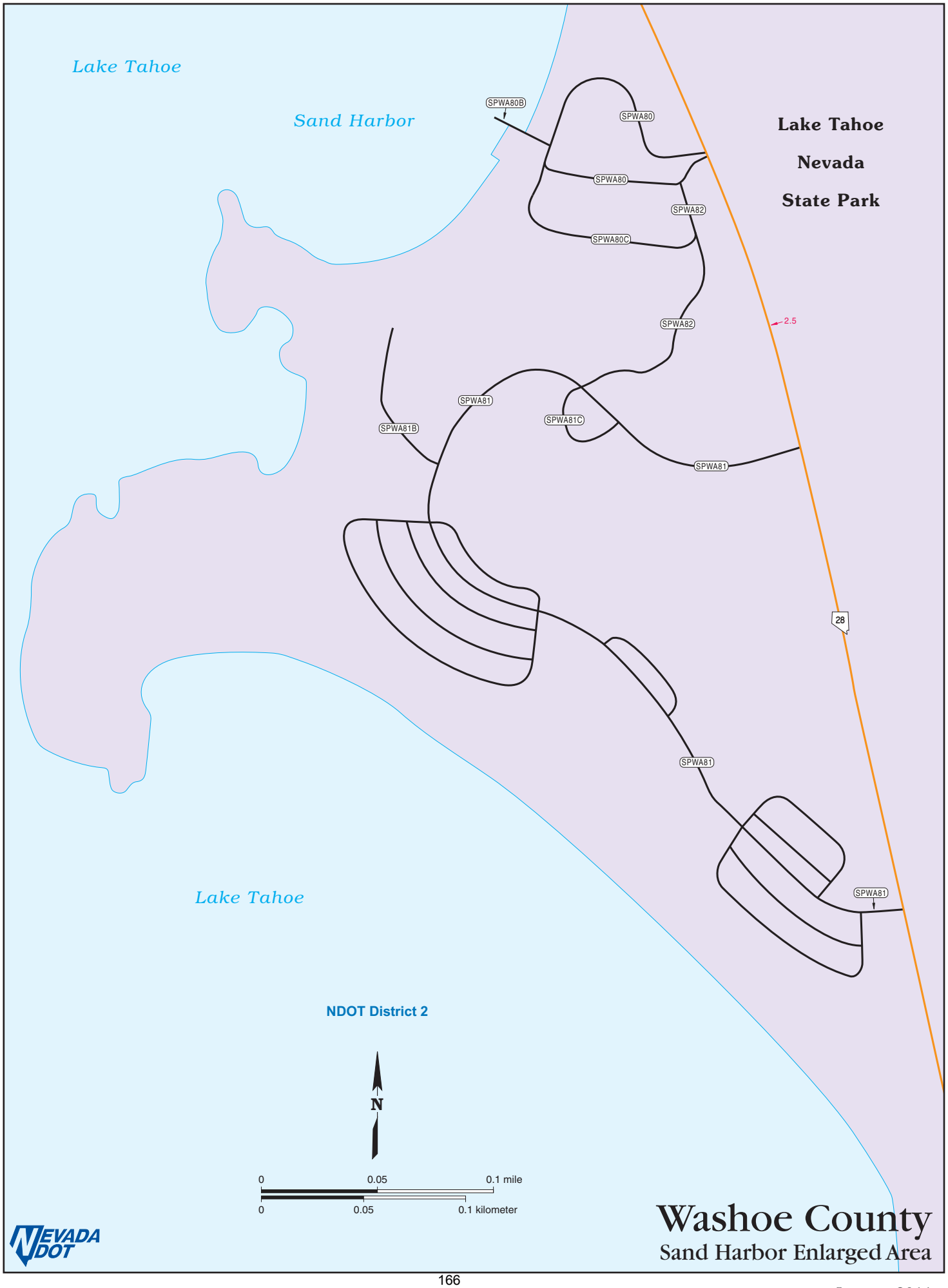

Washoe County

Sand Harbor Enlarged Area

January 2011

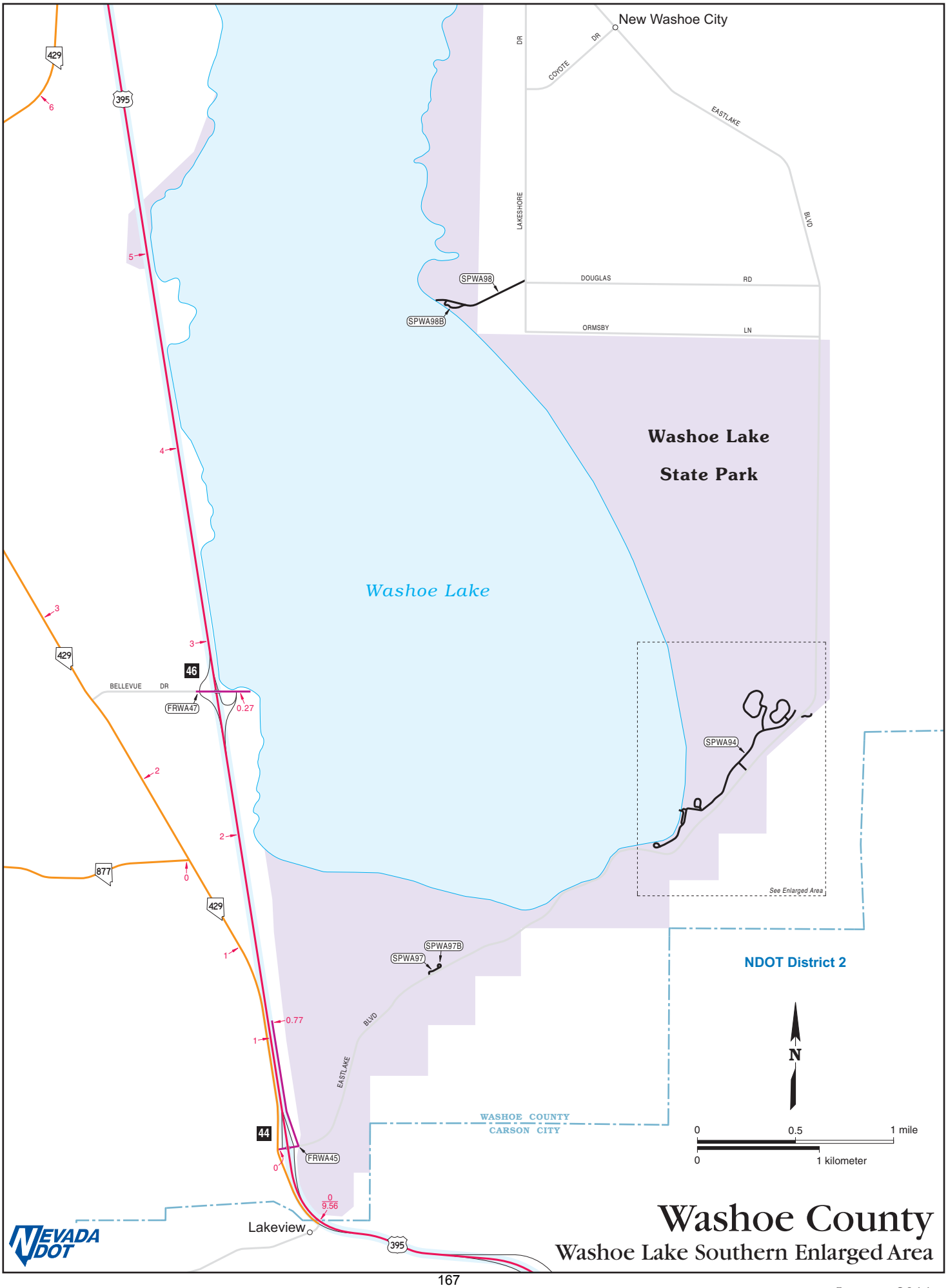

Washoe County

Washoe Lake Southern Enlarged Area

January 2011

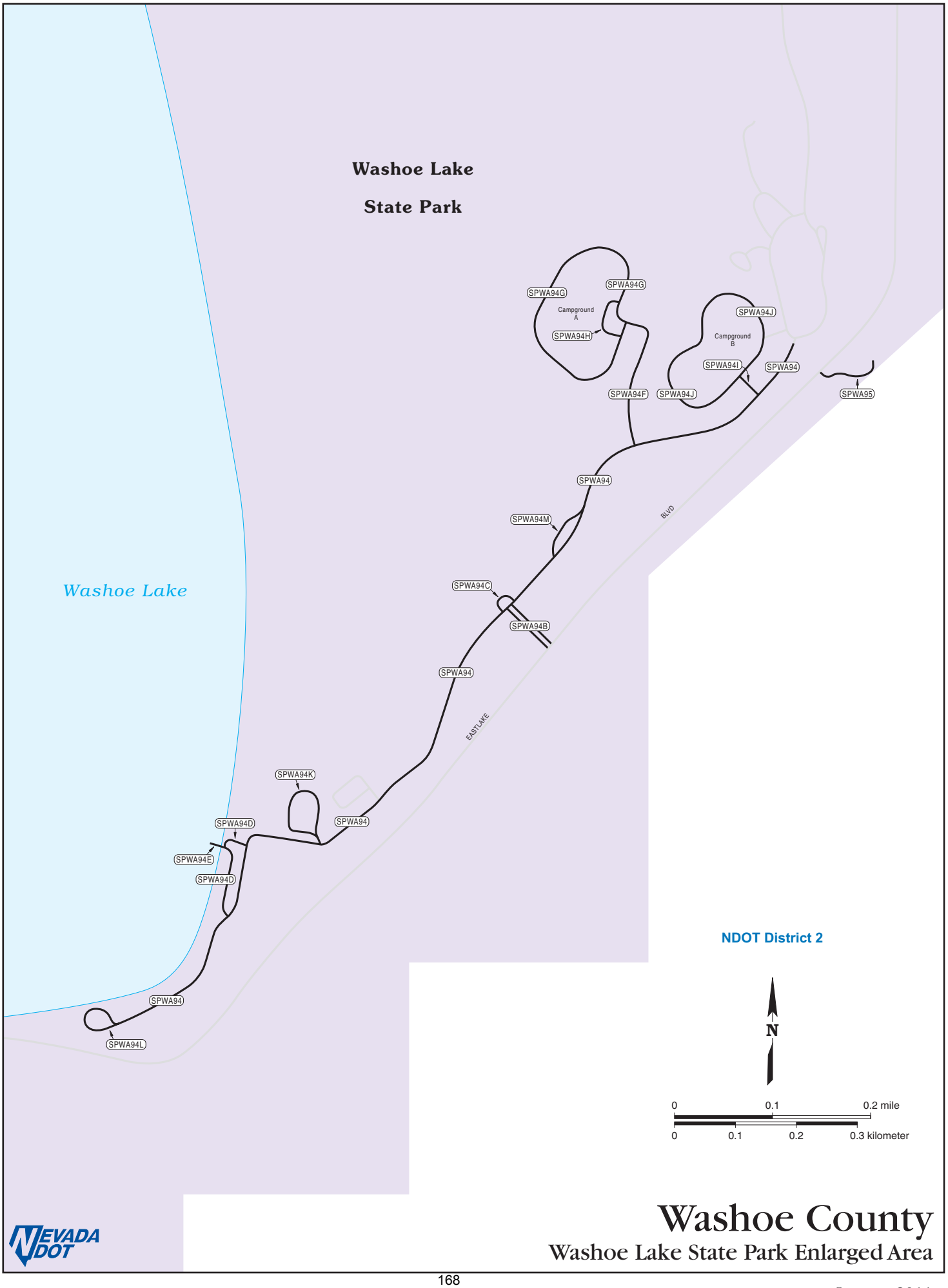

Washoe County

Washoe Lake State Park Enlarged Area

January 2011

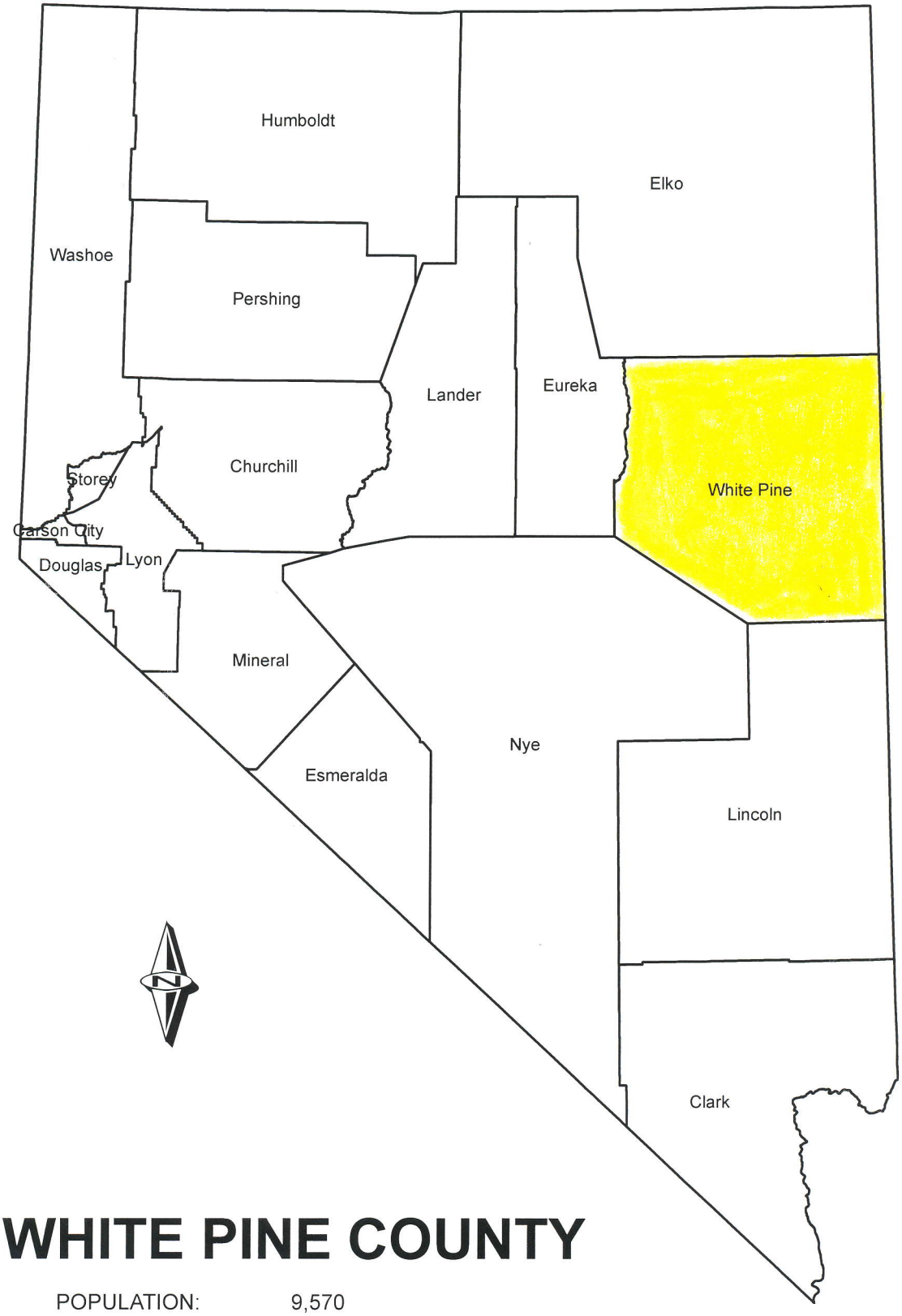

WHITE PINE COUNTY

POPULATION: 9,570
SQUARE MILES: 8,877

WHITE PINE COUNTY

NEW SYSTEM & TERMINI	MILEAGE
US6 - RMID #9	
NY/WP County Line to the NV/UT Stateline	100.626
US50 - RMID #7	
EU/WP County Line to the Jct of US6 South of Ely	68.432
US93 - RMID #10	
LN/WP County Line to the Jct of US6	26.708
Jct of US50 and US6 in Ely to the WP/EL County Line	63.262
	89.970
US93A - RMID #11	
US93 (Lages Station) to WP/EL County Line	5.689
SR318 - Sunnyside Rd - RMID #67	
NY/WP County Line to US6	22.566
SR487 - Baker Rd - RMID #104	
Cattleguard at UT/NV Stateline to US6	11.472
SR488 - Lehman Caves Rd - RMID #105	
0.707 miles East of Lehman Caves Visitor Center at the Cattleguard to SR487/Baker Rd	4.786
SR490 - Ely Prison Rd - RMID #106	
EOP 32 ft East of the Ely State Prison entrance to US93	8.931
SR892 - Strawberry Rd - RMID #197	
US50 to EOP, 11.931 miles North of Strawberry	35.919
SR893 - Spring Valley Rd - RMID #198	
US6 to EOP at Muncy Creek	39.753
SR894 - Shoshone Rd - RMID #199	
Shoshone to US93	16.617
SR895 - Preston Spur - RMID #200	
Preston to SR318/Sunnyside Rd	1.481

White Pine County Totals

US	**264.717**
SR	**141.525**
SP	**4.184**
	410.426

WHITE PINE COUNTY (CONT)

ROUTE	RMID#	DESCRIPTION	MILEAGE
		ACCESS ROADS	
ARWP11	1209	To Cave Mountain Rd facility site	
ARWP12	1529	To Baker Maintenance Station	
		REST PARKS	
RPWP07	11093	On US93 at Shelbourne	
		STATE PARKS	
		CAVE LAKE STATE PARK	
SPWP01	1676	Main park road at Cave Lake State Park from Success Summit Rd at the cattleguard, approx 3.4 miles East of US93 then North East to EOP	3.154
SPWP01B	1677	Turnaround loop at Cave Lake State Park from SPWP01 to SPWP01 (one way)	0.063
SPWA02	1678	Campground road at Cave Lake State Park from SPWP01 to the EOP	0.681
SPWP02B	1679	Boat ramp loop at Cave Lake State Park from SPWP02 to SPWP02 (one way)	0.086
SPWP02C	1680	Fish cleaning area road at Cave Lake State Park from SPWP02 to SPWP02 (one way)	0.039
SPWP02D	1681	Day use area below the camping loops at Cave Lake State Park, from SPWP02 to SPWP02 (one way)	0.076
SPWP02E	1682	Day use parking road at Cave Lake State Park from SPWP02 to SPWP02 (one way)	0.051
SPWP02F	1683	Restroom road at Cave Lake State Park from 0.034 miles South of SPWP02 to SPWP02	0.034
		SP TOTAL	**4.184**

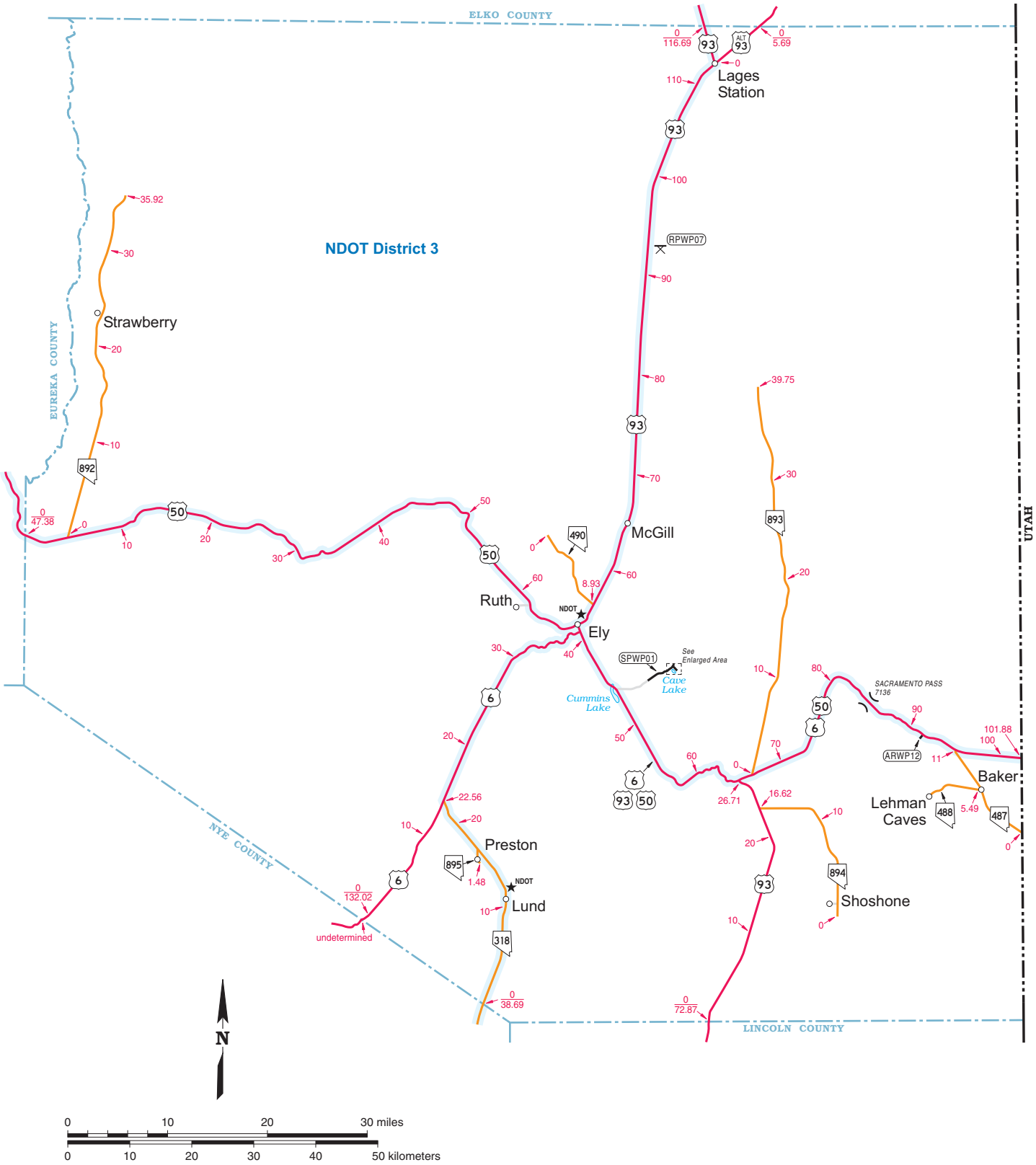

White Pine County

January 2011

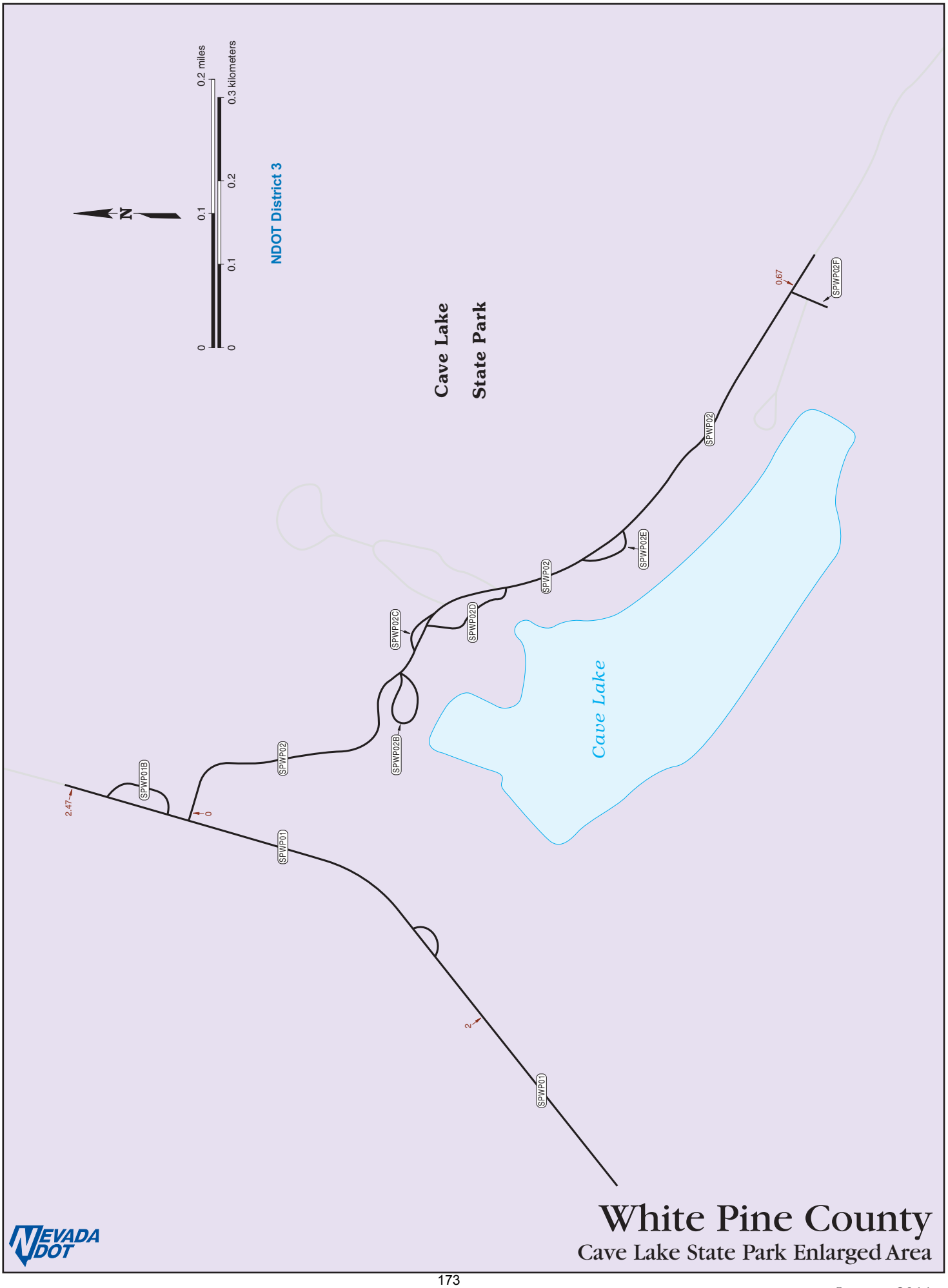

White Pine County

Cave Lake State Park Enlarged Area

January 2011

SECTION II

STATE HIGHWAY SYSTEM

SUMMARY AND DESCRIPTION

NEVADA DEPARTMENT OF TRANSPORTATION
ROADWAY SYSTEMS DIVISION
STATE SYSTEMS SUMMARY

STATE MAINTAINED MILEAGE BY RURAL/URBAN DESIGNATION

ROUTE	SMALL URBAN	URBANIZED	RURAL	TOTAL
IR	35.660	90.580	447.601	573.841
US	47.768	44.100	1,734.562	1,826.430
SR	120.101	238.072	2,286.005	2,644.178
FR	4.915	21.352	239.440	265.707
SP	0.000	0.000	53.985	53.985
AR	0.000	0.157	25.350	25.507
TOTAL	208.444	394.261	4,786.943	5,389.648

STATE MAINTAINED MILEAGE BY DISTRICT

DISTRICT I	
CL	752.996
ES	237.459
LN	353.931
NY	579.513
Sub-Total	1923.899

DISTRICT II	
CC	36.010
CH	340.840
DO	104.134
LY	244.231
MI	205.517
PE	212.885
ST	14.462
WA	356.759
Sub-Total	1514.838

DISTRICT III	
EL	718.658
EU	196.825
HU	344.710
LA	280.292
WP	410.426
Sub-Total	1950.911

Dist I	**1923.899**
Dist II	**1514.838**
Dist III	**1950.911**
Total	**5389.648**

NEVADA DEPARTMENT OF TRANSPORTATION
ROADWAY SYSTEMS DIVISION
INTERSTATE ROUTE SYSTEM BY COUNTY

IR ROUTE	TERMINI	MILEAGE			
		COUNTY	RURAL	URBAN	TOTAL
15	From the CA Stateline Southwest of Las Vegas and Glendale to the AZ Stateline near Mesquite	CL	78.270	45.479	123.749
		Total	**78.270**	**45.479**	**123.749**
80	From the CA Stateline Southwest of Reno, continuing West to Lovelock, Winnemucca, Battle Mountain, Elko and Wells to the Utah Stateline near Wendover	WA	22.289	22.167	44.456
		ST	0.625		0.625
		LY	8.671	*7.240	15.911
		CH	27.707		27.707
		PE	75.090		75.090
		HU	53.493	*7.891	61.384
		LA	26.970		26.970
		EU	25.704		25.704
		EL	124.946	*7.780	132.726
		Total	**365.495**	**42.418**	**410.573**
215	IR515 to Stephanie Ln Warm Springs to IR15	CL CL		2.211 2.417	2.211 2.417
		Total		**4.628**	**4.628**
515	From the Boulder Hwy at Wagonwheel Intg, then from Lake Mead to Tropicana and from Tropicana to Boulder Hwy and then from Boulder Hwy to North Las Vegas to IR15	CL		20.024	20.024
		Total		**20.024**	**20.024**
580	Neil Rd to IR80 SR430 near Winters Ranch @ MP 6.447, to the Mt. Rose Intg	WA WA		5.013 **9.854	5.013 **9.854
		Total		**14.867**	**14.867**

* Small Urban ** Proposed Mileage

NEVADA DEPARTMENT OF TRANSPORTATION
ROADWAY SYSTEMS DIVISION

US ROUTE SYSTEM BY COUNTY

US ROUTE	TERMINI	MILEAGE			
		COUNTY	RURAL	URBAN	TOTAL
6	From the CA Stateline Southwest of Montgomery Pass and then East to Coaldale Jct, sharing roadbed with US95 through Tonopah, then East to Ely sharing roadbed with US50 through Ely, then South and then East sharing roadbed with US50 and US93, then East again to the NV/UT Stateline	MI	15.204		15.204
		ES	57.792		57.792
		NY	132.025		132.025
		WP	100.626		100.626
		TOTAL	**305.647**		**305.647**
50	From the CA Stateline at South Lake Tahoe East to the Jct of US395 and SR529, sharing roadbed with SR529 to the Jct of SR530, sharing roadbed with SR530 to the Jct of US395 (CC Fwy) then East via Fallon, Austin, Eureka and Ely, sharing roadbed with US6 and US93 to the NV/UT Stateline near Baker	DO	14.938	0.151	15.089
		**CC	6.198	9.951	16.149
		LY	34.395	1.004	35.399
		CH	98.011	*8.834	106.845
		LA	57.001		57.001
		EU	47.385		47.385
		WP	68.432		68.432
		TOTAL	**326.360**	**19.940**	**346.300**
50A	From the Jct of US50/US95A in Silver Springs sharing roadbed with US95A through Fernley to the Roundabout and then continuing via Hazen to US50 at the Leeteville Jct	LY	11.915	*11.170	23.085
		CH	9.108		9.108
		TOTAL	**21.023**	**11.170**	**32.193**

* Small Urban
** CC totals do not include proposed mileage

NEVADA DEPARTMENT OF TRANSPORTATION
ROADWAY SYSTEMS DIVISION

US ROUTE SYSTEM BY COUNTY

US ROUTE	TERMINI	MILEAGE			
		COUNTY	RURAL	URBAN	TOTAL
93	AZ/NV Stateline, then West to US95 at the WUL of Boulder City near Railroad Pass, sharing roadbed with US95 and IR515 to IR15 (spaghetti bowl) and from Ramps 1 & 2 at the US93, Garnet Intg, North via Caliente and Pioche to the Jct of US6/US50 sharing roadbed with US6/US50 to Ely, then from US50 in Ely North via Wells to the NV/ID Stateline at Jackpot	**CL**	40.650	7.193	47.843
		LN	172.401		172.401
		WP	89.970		89.970
		EL	141.824		141.824
		TOTAL	**444.845**	**7.193**	**452.038**
93A	From US93 at Lages Station then North East to West Wendover Blvd at the Jct of old SR224 to IR80	**WP**	5.689		5.689
		EL	53.509		53.509
		TOTAL	**59.198**		**59.198**
95	From the CA Stateline North via Searchlight to IR515 at the Wagonwheel Intg, sharing roadbed with IR515 to IR15 at the downtown expressway, then North from the US95 Intg, sharing roadbed with IR80, then East and then North to Winnemucca, from IR80, Structure I-868 at the Winnemucca Downtown West Intg, Exit 176 then North to the NV/OR Stateline at McDermott	**CL**	95.106	17.601	112.707
		NY	108.441		108.441
		ES	57.856		57.856
		MI	92.141		92.141
		LY	2.822		2.822
		CH	53.052	*5.984	59.036
		HU	70.314	*5.090	75.404
		Total	**479.732**	**28.675**	**508.407**

* Small Urban

NEVADA DEPARTMENT OF TRANSPORTATION
ROADWAY SYSTEMS DIVISION

US ROUTE SYSTEM BY COUNTY

US ROUTE	TERMINI	MILEAGE			
		COUNTY	RURAL	URBAN	TOTAL
95A	From the US95 Jct near Schurz, West via Yerington and then North to Silver Springs sharing roadbed with US50A to the Roundabout in Fernley then from the Roundabout to IR80 at the East Fernley Intg sharing Roadbed with IR80 to the W Winnemucca Intg where it meets US95 again.	MI	10.679		10.679
		LY	44.254	*0.931	45.185
		Total	**54.933**	**0.931**	**55.864**
395	From the CA Stateline at Topaz Lake then North via Minden and Carson City (via the Carson City bypass) to SR430 near Winters Ranch, sharing roadbed with SR430 to SR431 from the beginning of the freeway at the Mt. Rose Intg to Neil Rd, sharing roadbed with IR580 to the NV/CA Stateline	DO	20.059	13.896	33.955
		CC	2.555	2.130	4.685
		WA	20.210	7.933	28.143
		Total	**42.824**	**23.959**	**66.783**

* Small Urban
** Includes Proposed Mileage

NEVADA DEPARTMENT OF TRANSPORTATION

ROADWAY SYSTEMS DIVISION

STATE ROUTE SYSTEM TOTALS BY ROUTE

STATE ROUTE	TERMINI	COUNTY	MILEAGE	
28	US50 to the DO/CC County Line	DO	1.233	
	DO County Line to WA County Line	CC	3.950	
	CC/WA County Line to Lakeshore Blvd	WA	4.975	
	Lakeshore Blvd to NV/CA Stateline	WA	6.015	SU
		Total	**16.173**	
88	CA/NV Stateline to SUL of Gardnerville at Dressler Ln	DO	1.367	
	Dressler Ln to US395	DO	6.501	SU
		Total	**7.868**	
115	SR119/Berney Rd to SR720/Union Ln	CH	1.000	
	SR720/Union Ln to E Stillwater Rd	CH	3.822	SU
		Total	**4.822**	
116	US50 to 10.488 miles East near Stillwater National Wildlife Refuge	CH	10.488	
117	US50 to US95/Taylor St	CH	6.914	SU
118	SR115/Harrigan Rd to 0.010 miles East of SR120/Pasture Rd	CH	2.345	SU
	0.010 miles East of SR120/Pasture Rd to 1.140 miles East of SR120/Pasture Rd	CH	1.130	
		Total	**3.475**	
119	US95 East to Beach Rd	CH	4.137	
120	US95 to SR119/Berney Rd	CH	6.260	
121	US50 to 0.100 miles North of Settlement Rd @ EOP	CH	27.009	
140	US95 to the Nevada/Oregon Stateline	HU	110.113	
146	Southern Highlands Pkwy, Ramps 3 & 4 of IR15 to IR215 at the Pecos Intg, Ramps 1 & 2	CL	6.673	U
147	Losee Rd to EUL of North Las Vegas	CL	7.604	U
	EUL of North Las Vegas to boundary of Lake Mead Recreational Area	CL	7.177	
		Total	**14.781**	
156	Lee Canyon ski area parking lot avalanche control structure to US95	CL	17.592	
157	Charleston Recreation Area, centerline of loop to WUL of North Las Vegas	CL	19.380	
	WUL North Las Vegas to FRCL24/Sky Point Rd	CL	2.048	U
		Total	**21.428**	
158	SR157/Charleston Park to SR156/Lee Canyon Rd	CL	8.882	

NEVADA DEPARTMENT OF TRANSPORTATION

ROADWAY SYSTEMS DIVISION

STATE ROUTE SYSTEM TOTALS BY ROUTE

STATE ROUTE	TERMINI	COUNTY	MILEAGE	
159	SR160/Pahrump Valley Rd to WUL Las Vegas	CL	13.618	
	WUL Las Vegas to Nellis Blvd	CL	17.389	U
		Total	**31.007**	
160	S. Las Vegas Blvd to WUL Las Vegas	CL	10.987	U
	WUL Las Vegas to Nye County Line	CL	32.306	
	NY/CL County Line 26.177 miles North to NUL of Pahrump	NY	26.177	SU
	NUL of Pahrump to US95	NY	10.855	
		Total	**80.325**	
161	Goodsprings at South Esmeralda St to IR15, Jean Intg, 400 ft East of Ramps 1 & 2	CL	7.290	
163	US95 to the WUL of Laughlin	CL	15.739	
	WUL of Laughlin to the center of the bridge at the NV/AZ Stateline	CL	3.468	SU
		Total	**19.207**	
164	CA-NV Stateline to US95	CL	18.600	
165	US95 to North end of Nelson	CL	11.002	
168	SR168 Easterly from US93 to the Jct with Glendale Blvd, IR15, Exit #90	CL	23.822	
	Glendale Blvd North to the Jct with Lewis Ranch Rd,	CL	0.838	
	Lewis Ranch Rd Southerly under IR15, Exit #91, to the end of the R/W, approx. 72 ft East of Ramps 1 & 2	CL	0.118	
		Total	**24.778**	
169	North boundary of the Lake Mead Recreational Area via Logandale to IR15, Ramps 3 & 4	CL	18.486	
170	IR15 at Ramp 3, Riverside/Bunkerville Intg to SUL of Mesquite @ county cum mile 11.404	CL	11.404	
	SUL of Mesquite @ county cum mile 11.404 to Mesquite Blvd	CL	0.864	SU
		Total	**12.268**	
171	IR215 to entrance of Airport tunnel	CL	0.639	U
172	South side US93, Hoover Dam Access Intg, at Ramps 3 & 4 to 1.612 miles West of the AZ/NV State line at the Bureau of Reclamation boundary	CL	1.351	
206	SR88/Woodfords Rd to Genoa Ln	DO	11.763	
	Genoa Ln to US395	DO	3.672	
		Total	**15.435**	
207	US50 to SR206/Foothill Rd	DO	11.092	
208	US395 to the DO/LY County Line	DO	8.796	
	DO/LY County Line to US95A/Goldfield Ave	LY	29.096	
		Total	**37.892**	

NEVADA DEPARTMENT OF TRANSPORTATION

ROADWAY SYSTEMS DIVISION

STATE ROUTE SYSTEM TOTALS BY ROUTE

STATE/ ROUTE	TERMINI	COUNTY	MILEAGE
221	SR278/Eureka-Carlin Rd to the Jct of FREL02	EL	2.977
223	SR231/Angel Lake Rd N on Humboldt Ave to 6th St	EL	0.879
	6th St S to US93	EL	1.131
		TOTAL	**2.010**
225	SR535/Idaho St to WUL of Elko	EL	1.179 SU
	WUL of Elko to NV/ID Stateline	EL	99.122
		Total	**100.301**
226	SR225/Mountain City Rd to Maggie Summit Rd	EL	39.017
227	SR535/Idaho St to EUL of Elko @ Errecart Blvd	EL	2.536 SU
	EUL of Elko @ Errecart Blvd to WUL of Spring Creek @ county cum mile 4.974	EL	2.438
	WUL of Spring Creek @ county cum mile 4.974 to EUL Spring Creek @ county cum mile 18.540	EL	13.566 SU
	EUL of Spring Creek @ county cum mile 18.540 to Crossroad Ln	EL	1.594
		Total	20.134
228	South of Jiggs to 23.665 miles North to the SUL of Spring Creek	EL	23.665
	SUL Spring Creek to SR227/Lamoille Rd	EL	3.149 SU
		Total	**26.814**
229	IR80, Ramps 3 & 4, Halleck Intg, Exit #321 to US93 S of Wells	EL	50.360
230	Cattleguard North of Ramps 3 & 4, IR80, Deeth-Starr Valley Intg to FREL28	EL	13.085
231	Fee booth at Angel Lake to IR80 at the Wells Intg, Ramps 1 & 2	EL	11.702
232	5.000 miles South of Steeles Creek to US93	EL	14.531
233	IR80, Oasis Intg from FREL46 S of Ramps 1 & 2 to NV/UT State Line	EL	34.234
264	CA/NV Stateline to US6	ES	33.667
265	Silver Peak Rd to US6	ES	20.500
266	CA/NV Stateline to US95	ES	40.338
267	CA/NV Stateline to ES/NY County Line	ES	9.355
	NY/ES County Line to US95	NY	12.070
		Total	**21.425**
278	US50 to EU/EL County Line	EU	82.659
	EL/EU County Line to West Carlin Intg, Ramp 4, Exit #279	EL	4.913
		Total	**87.572**

NEVADA DEPARTMENT OF TRANSPORTATION

ROADWAY SYSTEMS DIVISION

STATE ROUTE SYSTEM TOTALS BY ROUTE

STATE ROUTE	TERMINI	COUNTY	MILEAGE	
289	US95 at Melarkey St to SR795/Reinhart Ln	HU	1.637	SU
290	US95 to Paradise Valley	HU	18.012	
292	SR140/Denio/Adel Rd to NV/OR Stateline	HU	2.935	
293	Nevada Highway Department monument to US95	HU	23.989	
294	Pershing/Humboldt County Line to SUL Winnemucca	HU	4.297	
	SUL Winnemucca to SR794/E Winnemucca Blvd.	HU	4.676	SU
		Total	**8.973**	
304	IR80, Exit #229 W Battle Mountain Intg from the Cattleguard W of Ramps 1 & 2 through town to 359 ft South of the Jct of FRLA01	LA	3.788	
305	US50 to SR304/Front St in Battle Mountain	LA	87.717	
306	0.360 miles North of Cortez Gold Mine Rd to LA/EU County Line	LA	10.026	
	LA/EU County Line to FREU06	EU	20.619	
		Total	**30.645**	
317	0.500 miles South of Elgin turn-off to US93 at Caliente	LN	21.490	
318	US93 to the LN/NY County Line	LN	49.415	
	LI/NY County Line to NY/WP County Line	NY	38.785	
	NY/WP County Line to US6	WP	22.566	
		Total	**110.766**	
319	US93 to NV/UT Stateline	LN	20.914	
320	US93, 3.155 miles S of SR321/Pioche Rd, South of Pioche to US93	LN	10.674	
321	US93 via Pioche North to US93	LN	5.113	
322	SR321/Pioche Rd to Spring Valley Reservoir	LN	18.578	
338	CA/NV Stateline to SR208/Topaz/Yerington Rd	LY	30.896	
339	SR208/Topaz/Yerington Rd to US95A/Goldfield Ave	LY	11.523	
340	SR339/Nordyke Rd to SR208/Main St in Yerington	LY	1.080	
341	US50 to LY/ST County Line	LY	4.899	
	LY/ST County Line to St/WA County Line	ST	10.840	
	ST/WA County Line to EUL of Reno	WA	4.150	
	EUL of Reno to SR430/S.Virginia St/US395	WA	2.150	U
		Total	**22.038**	
342	SR341/Virginia City Rd to LY/ST County Line	LY	0.837	
	LY/ST County Line to SR341/Virginia City Rd/Truck Route	ST	2.943	
		Total	**3.780**	

NEVADA DEPARTMENT OF TRANSPORTATION

ROADWAY SYSTEMS DIVISION

STATE ROUTE SYSTEM TOTALS BY ROUTE

STATE ROUTE	TERMINI	COUNTY	MILEAGE
359	CA/NV Stateline to US95	MI	33.350
360	US6 near Basalt to US95	MI	23.245
361	US95 to the MI/NY County Line	MI	22.203
	MI/NY County Line to NY/MI County Line	NY	22.270
	NY/MI County Line to the MI/CH County Line (mileposted as Nye County)	MI	2.690
	MI/CH County Line to US50	CH	15.690
		Total	**62.853**
362	US95 South of Hawthorne to US95	MI	1.297
372	NV/CA Stateline to SR160/Pahrump Valley Rd	NY	7.770 SU
373	NV/CA Stateline to US95 near Amargosa Valley	NY	16.304
374	4.307 miles North of the CA/NV state line to US95	NY	8.840
375	US6 near Warm Springs to NY/LN County Line	NY	49.362
	NY/LN County Line to SR318/Sunnyside Cut-Off	LN	49.052
		Total	**98.414**
376	US6 N to the Cattleguard at the NY/LA County Line	NY	81.745
	NY/LA County Line to US50	LA	18.065
		Total	**99.810**
377	SR376/Tonopah/Austin Rd to 6.597 miles East of Manhattan	NY	6.597
379	US6 near Currant to 19.532 miles North	NY	19.532
396	IR80, W Lovelock Intg to 480 ft E of Ramp 1 at the Coal Canyon Intg, Exit #112	PE	7.701
397	SR860/Derby Field Rd to SR398/Main St	PE	11.840
398	Cattleguard 0.012 miles S of Ramps 1 & 2 to Central Ave/Meridian Rd	PE	0.343
	Central Ave/Meridian Rd to Fairview Rd	PE	2.488
	Meridian Rd to SR396/Upper Valley Rd	PE	1.936
		Total	**4.767**
399	Eagle Picher Mine to SR398	PE	18.184
400	0.029 miles South of Unionville Rd & Kyle Hot Springs Rd at EOP to FRPE15, Mill City Intg, Exit #149	PE	16.582
401	Rye Patch State Recreational Area to Cattleguard 0.014 miles South of Ramps 1 & 2, IR80, Exit #129	PE	2.347
425	From FRWA48 to IR80, Ramps 1 & 4 of the East Verdi Intg, Exit #5	WA	3.437

NEVADA DEPARTMENT OF TRANSPORTATION

ROADWAY SYSTEMS DIVISION

STATE ROUTE SYSTEM TOTALS BY ROUTE

STATE ROUTE	TERMINI	COUNTY	MILEAGE	
426	SR430/S Virginia St to the R/W East of US395, Ramps 1 & 2, Exit #60	WA	0.370	U
427	Cattleguard at FR WA22 to WA/LY County Line	WA	2.567	
	WA/LY County Line to US50A/US95A in Fernley	LY	2.133	SU
		Total	**4.700**	
429	Hobart Rd at Lakeview Estates to WA County Line	CC	0.032	
	WA County Line to SR430 near Winters Ranch	WA	7.792	
		Total	**7.824**	
430	US395 (near Winters Ranch @ MP 6.447) to SUL Reno at MP 13.00	WA	5.862	
	SUL Reno @ MP 13.00 to Patriot Blvd	WA	7.345	U
	N. McCarran Blvd to US395	WA	3.161	U
		Total	**16.369**	
431	SR28 to EUL of Incline Village	WA	2.559	SU
	EUL Incline Village to SR430/Virginia St	WA	21.854	
		Total	**24.413**	
443	McCarran Blvd to Dandini Blvd	WA	1.142	U
	Dandini Blvd to 7th St in Sun Valley	WA	2.055	U
		Total	**3.197**	
445	Nugget Ave to NUL of Reno/Sparks @ MP 15.00	WA	12.719	U
	NUL of Reno/Sparks @ MP 15.00 to Warrior Point Park Rd	WA	28.989	
		Total	**41.708**	
446	SR445/Pyramid Lake Rd to SR447/Gerlach Rd	WA	13.156	
447	SR427/Old US40 to WA/PE County Line	WA	53.070	
	WA/PE County Line to PE/WA County Line	PE	11.618	
	PE/WA County Line to 0.375 miles North of the Western Railroad Xing	WA	9.956	
		Total	**74.645**	
487	Cattleguard at UT/NV Stateline to US6	WP	11.472	
488	0.707 miles East of Lehman Caves Visitor Center at the Cattleguard to SR487/Baker Rd	WP	4.786	
490	US93 to EOP 0.006 miles East of the Ely State Prison entrance	WP	8.931	
513	Carson St to Fairview Dr	CC	2.185	U
518	SR529/S Carson St to Jacobsen Way	CC	1.017	U
525	US50 to SR531/E College Pkwy at Jct of Lompa Ln	CC	1.323	U
529	US50/US395, Spooner Jct to South R/W line at Fairview Dr.	CC	1.987	U

NEVADA DEPARTMENT OF TRANSPORTATION

ROADWAY SYSTEMS DIVISION

STATE ROUTE SYSTEM TOTALS BY ROUTE

STATE ROUTE	TERMINI	COUNTY	MILEAGE	
531	SR529/N Carson St to SR525/College Pkwy-Airport Rd at Jct of Lompa Ln	CC	1.645	U
535	IR80, W Elko Intg, at R/W, 290 ft North of Ramps 3 & 4 to West City limit of Elko	EL	2.408	SU
	SR225/Mountain City Hwy to SR227/Lamoille Rd	EL	0.784	SU
		Total	**3.192**	
562	S Las Vegas Blvd to WUL of Henderson (Annie Oakley Dr)	CL	4.948	U
564	Ramps 1 & 2 of IR515 to NUL Henderson	CL	6.881	U
	NUL Henderson to the S boundary of Lake Mead Recreational Area	CL	1.343	
		Total	**8.224**	
573	US95, Ramps 3 & 4 to North Las Vegas City Limits at Decatur Blvd	CL	2.260	U
	Frehner Rd to SR604/Las Vegas Blvd	CL	3.070	U
		Total	**5.330**	
574	US95, Cheyenne Ave Intg, Ramps 3 & 4 to SR612/Nellis Blvd	CL	10.668	U
578	IR15, Washington Ave/D St Intg & FRCL41 to North Las Vegas Blvd	CL	0.661	U
579	SR599/Rancho Rd to N Las Vegas Blvd	CL	2.206	U
582	US95, Wagonwheel Intg, Ramps 3 & 4 to 42.2 feet East of the 8th St Right-of-Way	CL	16.769	U
589	SR595/Rainbow Blvd East to SR612/Nellis Blvd	CL	10.023	U
592	SR595/Rainbow Blvd to IR15, Ramps 1 & 2	CL	3.614	U
	Paradise Rd to SR582/Boulder Hwy	CL	4.873	U
		Total	**8.487**	
593	Dean Martin Dr to Boulder Hwy	CL	7.346	U
594	Polaris Ave West of S. Las Vegas Blvd to S. Las Vegas Blvd	CL	0.723	U
595	Tropicana Ave to US95, Rainbow Intg, Ramp 2 @ R/W line	CL	5.495	U
596	Tropicana Ave to Smoke Ranch Rd	CL	7.158	U
599*	Redondo Ave to C/L of US95 Intg, Exit 77	CL	0.311	U
	C/L of US95 Intg, Exit 77 to 0.276 miles N of Rainbow Blvd	CL	6.738	U
	* Dual designated SR599/US95 Business	**Total**	**7.094**	
602	Bonanza Rd to Stewart Ave (Reverse mileposted)	CL	0.253	U
604	289 ft. South of Tropicana to 341 ft North of Tropicana	CL	0.119	U
	Jct of Tonopah Ave to IR15, Ramps 3 & 4	CL	13.131	U
		Total	**13.250**	
610	SR604/N. Las Vegas Blvd to IR15, Lamb Intg	CL	2.028	U

NEVADA DEPARTMENT OF TRANSPORTATION
ROADWAY SYSTEMS DIVISION

STATE ROUTE SYSTEM TOTALS BY ROUTE

STATE ROUTE	TERMINI	COUNTY	MILEAGE	
612	SR593/Tropicana Blvd to SR604/N Las Vegas Blvd	CL	9.427	U
647	IR80, 4th St Intg, Ramp 4 to West McCarran Blvd	WA	3.221	U
	Galletti Way to 163 ft E of Ramp 3 near View St, IR80, Intg 16	WA	0.176	U
		Total	**3.397**	
648	Kietzke Ln to East McCarran Blvd	WA	2.657	U
653	Kietzke Ln to Terminal Way	WA	0.589	U
655	Ramps 3 & 4, North side of IR80, Patrick Intg, Exit 28, to WA/ST County Line	WA	1.088	
	ST/WA County Line/Truckee River to 0.054 miles South to Kal Kan Company	ST	0.054	
		Total	**1.142**	
659	From IR580 to IR580 (Loop Route)	WA	22.978	U
667	SR430/S. Virginia St to East R/W line of Galletti Way	WA	4.069	U
668	Hymer Ave to Victorian Ave in Sparks	WA	0.314	U
671	South Virginia St via Holcomb Ln to Lakeside Dr	WA	2.206	U
	Holcomb Ln via Lakeside Dr to Huffaker Ln	WA	0.732	U
	Lakeside Dr via Huffaker Ln to Del Monte Ln	WA	0.488	U
		Total	**3.426**	
673	FRWA23 (Old US395) to pavement change 0.100 miles North of Ramps 1 & 2 @ R/W	WA	0.397	
705	CC-DO County Line to DO-CC County Line	DO	0.928	U
715	SR117/Sheckler Rd to US50	CH	2.135	SU
718	BOP to Lone Tree Rd	CH	0.800	
	Curry Rd to US95	CH	2.103	
		Total	**2.903**	
720	US95 to SR120/Pasture Rd	CH	3.016	SU
722	US50 near Eastgate to CH/LA County Line	CH	16.616	
	CH/LA County Line to District 2 & 3 boundary	LA	12.000	
	District 2 & 3 boundary to US50	LA	29.523	
		Total	**58.139**	
723	US50 to Rice Rd	CH	1.498	SU
	Rice Rd/T Line Rd to Cox Rd	CH	0.510	
		Total	**2.008**	
726	US95 to 1.866 miles East	CH	1.866	SU
756	SR88/Woodfords Rd East to US395 in Gardnerville	DO	3.974	

NEVADA DEPARTMENT OF TRANSPORTATION
ROADWAY SYSTEMS DIVISION
STATE ROUTE SYSTEM TOTALS BY ROUTE

STATE ROUTE	TERMINI	COUNTY	MILEAGE
757	SR206/Foothill Rd to SUL of Minden	DO	2.024
	SUL of Minden to US395	DO	1.166 SU
		Total	**3.190**
759	US395 to12 ft East of Heybourne Rd	DO	1.004
760	Nevada Beach Rd to US50	DO	0.603
766	SR221/Chestnut St in Carlin to EL/EU County Line	EL	5.183
	EL/EU County Line to EOP	EU	6.324
		Total	**11.507**
767	EOP North to SR229/Secret Pass Rd	EL	1.924
773	SR264/Fish Lake Valley Rd to US6	ES	10.496
774	3rd St in Goldpoint to SR266/Lida Rd (Reverse mileposted)	ES	7.455
780	BOP at Richmond/Eureka Mine to US50	EU	2.270
781	From the South end to the North end of Bridge #B-1489 over the Humboldt River	EU	0.039
787	US95/Winnemucca Blvd to SR294/Grass Valley Rd and Haskell St	HU	0.497 SU
789	IR80, Ramp 4 to 0.300 miles North of Midas Rd	HU	16.249
794	SR289/Winnemucca Blvd to Cattleguard	HU	2.438 SU
795	SR289/Weso Rd to US95	HU	1.245 SU
796	Cattleguard at Winnemucca Airport to FR HU15	HU	1.364
806	SR304/Front St to 5.812 miles North at Cattleguard	LA	5.812
816	County Airport Rd to US93 near Panaca	LN	0.610
822	From US50 to 0.017 miles East of Bridge #B-637	LY	0.146
823	SR208/Topaz Rd/Yerington Rd to Upper Colony Rd	LY	7.614
824	SR208/Topaz Rd/Yerington Rd to SR823/Lower Colony Rd	LY	5.573
825	0.415 miles West to SR824/Day Ln	LY	0.415
827	SR339/Nordyke Rd to 5.796 miles East	LY	5.796
828	US50A East to US50A near Hazen	LY	7.736 SU
829	SR338/Sweetwater Rd to SR208/Topaz Rd/Yerington Rd	LY	3.167
839	Rawhide Rd to MI/CH County Line	MI	4.154
	MI/CH County Line to US50	CH	13.919
		Total	**18.073**
844	SR361/Gabbs Valley Rd to EOP (2.000 miles East of Toiyabe National Forest boundary)	NY	12.319

NEVADA DEPARTMENT OF TRANSPORTATION
ROADWAY SYSTEMS DIVISION
STATE ROUTE SYSTEM TOTALS BY ROUTE

STATE ROUTE	TERMINI	COUNTY	MILEAGE
854	SR399/Eagle Picher Mine Rd/Pitt Rd to SR398/Main St	PE	4.120
856	SR396/14th St to 0.011 miles East of Reservoir Rd	PE	1.398
858	IR80, Ramps 3 & 4 to FRPE07	PE	0.546
860	From Cattleguard at Derby Airport entrance to FRPE01	PE	1.888
877	South SR429/Bowers Mansion Rd to North SR429/Bowers Mansion Rd	WA	4.296
878	Entrance of East Mt. Rose parking lot to SR431/Mt Rose Hwy	WA	1.022
880	Malapai Way to Pyramid Way	WA	0.621 U
892	US50 to EOP, 11.931 miles North of Strawberry	WP	35.919
893	US6 to EOP at Muncy Creek	WP	39.753
894	Shoshone to US93	WP	16.617
895	Preston to SR318/Sunnyside Rd	WP	1.481

HIGHWAY SYSTEM/NUMBER CROSS REFERENCE

HISTORICAL SYSTEM NUMBERS

SYSTEM NUMBERS	COUNTY	PREVIOUS DESIGNATIONS
		INTERSTATE ROUTES
IR15	CL	SR6, FAP005, US91, US93, US466
IR80	WA, ST, LY, CH, PE, HU, LA, EU, EL	SR1, FAP001, FAI080, US40
IR215	CL	SR41, FAS539, FAS146, SR146
IR515	CL	SR5, FAP006, US93, US95, US466
IR580	WA	
		US ROUTES
US6	MI, ES, NY, WP	SR3, SR4, SR7, SR14, SR15, FAP002, FAP004, FAP006, FAP050, FAP095, US95, SR15, SR10
US50	DO, CC, LY, CH, LA, EU, WP	SR2A, SR3, FAP002, FAP050, SR1, FAP001, FAI080, US40, FAS564, FAS210, SR2, SR7, FAP093, US6, US93
US50A	LY, CH	SR2, FAP006, FAP095A, FAP050A, US95, US95A
US93	CL, LN, WP, EL	SR5, SR6, SR7, SR26, FAP005, FAP006, FAP007, FAP093, FAS544, US91, US466, SR13, SR2, SR24, US50, US50A
US93A	WP, EL	SR1, SR24, FAP002, FAP050A, FAP093A, US40, US50, US50A, SR24
US95	CL, NY, ES, MI, LY, CH, HU	SR1A, , SR5, SR6, FAP006, FAP093, FAP095, FAP195, FAS507, FAS520, FAS521, FAS114, US93, US466, US40, SR1, SR3, SR396, FAP001
US95A	MI, LY	SR1B, SR2B, SR3, FAP001, FAP010, FAP095A, FAS560, FAS642, FAS801, SR1
US395	DO, CC, WA	SR3, SR3B, SR9, SR19, SR70, FAP002, FAP003, FAP395
		STATE ROUTES
SR28	CC, DO, WA	FAP028, FAS730, FH1
SR88	DO	SR37, FAP088, FAS551
SR115	CH	SR2, FAS520, FAS115, SAR727, US50
SR116	CH	SR42, FAS501, FAS116
SR117	CH	SR61, FAS504, FAS505, FAS117
SR118	CH	SR62, FAS509, FAS118, SAR721, US50
SR119	CH	SR2, FAS515, FAS524, FAS119, US50
SR120	CH	FAS511, FAS120, SAR719
SR121	CH	FAS615, FAS121
SR140	HU	SR8A, FAS614, FAS616, FAS291, FAS292, FAS140

HISTORICAL SYSTEM NUMBERS

SYSTEM NUMBERS	COUNTY	PREVIOUS DESIGNATIONS
SR146	CL	FAS146, FAS539, FAS546, SR41
SR147	CL	FAS147, FAU539, FAU576, SR 41, SR41A
SR156	CL	FAS156, FAS547, SR52, FH20
SR157	CL	FAS157, FAS543, SR39
SR158	CL	FAS158, FAS812, SR52
SR159	CL	FAS159, FAS831, FAU587, FAU447, SR 5C, SR85, FAP 6
SR160	CL, NY	FAS160, FAS538, SR16, FAU618
SR161	CL	FAS161, FAS532, SR53
SR163	CL	FAS163, FAS540, SR77
SR164	CL	FAS164, FAS545, SR68
SR165	CL	FAS165, FAS536, SR60
SR168	CL	FAS168, FAS809, SR6, SR7, FAP005, US91, US93
SR169	CL	FAS169, FAS531, SR12
SR170	CL	FAS170, FAS541, US 91, FAP005, SR6
SR171	CL	
SR172	CL	US93
SR206	DO	FAS206, FAS553, FAS206, FAS554, FAS559,FAS553, SR19, SR57, SR758
SR207	DO	FAS207, FAS 559, FAS556, SR19
SR208	DO, LY	FAS208, FAS560, SR3
SR221	EL	FAS221, FAP001, SR1, US40
SR223	EL	FAS223, FAP001, FAS582,SR1, US40
SR225	EL	FAS225, FAS571, FAU536, SR51, SR43, SR11, SR11A
SR226	EL	FAS226, FAS573, SR11
SR227	EL	FAS227, FAS572, FAU537, SR46
SR228	EL	FAS228, FAS578, SR46
SR229	EL	FAS229, FAS583, FAS580, FAS579, SR11
SR230	EL	FAS230, FAS574, SR1
SR231	EL	FAS231, FAS582
SR232	EL	FAS232, FAS576
SR233	EL	FAS233, FAS581, SR30, SR1
SR264	ES	FAS264, FAS592, FAS595, SR3A
SR265	ES	FAS265, FAS591, SR47
SR266	ES	FAS266, FAS593, SR3
SR267	ES, NY	FAS267, FAS594, SR72
SR278	EU, EL	FAS278, FAS602, FAS577, SR51, SR20
SR289	HU	FAS289, FAP001, FAS618, SR1, US40, US95
SR290	HU	FAS290, FAS611, SR8B, SAR792
SR292	HU	FAS292, FAS614, SR8A
SR293	HU	FAS293, FAS620
SR294	HU	FAS294, FAS615, FAS841, SAR786, SAR787

HISTORICAL SYSTEM NUMBERS

SYSTEM NUMBERS	COUNTY	PREVIOUS DESIGNATIONS
SR304	LA	FAS304, FAP001, SR1, US40, IR80
SR305	LA	FAS305, FAS623, SR8A
SR306	LA, EU	FAS306, FAS601, SR21, SAR 805
SR317	LN	FAS317, FAS633, FAS637, SR55
SR318	LN, NY, WP	FAS318, FAS673, FAS634, SR38,SR38A
SR319	LN	FAS319, FAP008-1, SR25
SR320	LN	FAS320, FAS631
SR321	LN	FAS321, FAS654, US93, SR7
SR322	LN	FAS322, FAS632, SR85
SR338	LY	FAS338, FAS647, SR22
SR339	LY	FAS339, FAS804, FAS642, FAS643, FAS642, SR2B
SR340	LY	FAS340, FAS642, SR2B
SR341	LY, ST, WA	FAS341, FAS652, SR17
SR342	LY, ST	FAS342, FAS641, SR80, SR17
SR359	MI	FAS359, FAS664, SR31
SR360	MI	FAS360, FAS662, SR10
SR361	MI, NY, CH	FAS361, FAS661, SR23
SR362	MI	FAS362
SR372	NY	FAS372, FAS677, SR52
SR373	NY	FAS373, FAS674, SR29
SR374	NY	FAS374, FAS675, SR58
SR375	NY, LN	FAS375, FAS802, SR25
SR376	NY, LA	FAS376, FAS624, SR8A
SR377	NY	FAS377, FAS671, SR69
SR379	NY	FAS379, FAS676, SR20
SR396	PE	FAS396, FAP001, SR1, US40, US95
SR397	PE	FAS397, FAS691, FAS692, SR59, FAS700
SR398	PE	FAS398, FAS691, FAS693, SR66
SR399	PE	FAS399, FAS808, SR48
SR400	PE	FAS400, FAS805, SR50
SR401	PE	FAS401
SR425	WA	FAS425, FAP001, SR1, US40
SR426	WA	FAU682
SR427	WA, LY	FAS427, FAP001, SR1, US95A, US40
SR428	CC, WA	RETIRED - FAS428, SR3B
SR429	WA	FAS429, FAS823, US395, SR3, FAP003
SR430	WA	FAS430, FAS772, FAS822, FAP003, SR3, SR70, SR9, US395, FAU 661
SR431	WA	FAS431, FAS719, SR27, FAU 900
SR443	WA	FAS443, FAS726, FAU 666, SAR 879
SR445	WA	FAS 445, FAS446, FAS 703, FAS704, FAU 669, SR 32, SR33

HIGHWAY SYSTEM / NUMBER CROSS REFERENCE

HISTORICAL SYSTEM NUMBERS

SYSTEM NUMBERS	COUNTY	PREVIOUS DESIGNATIONS
SR446	WA	FAS446, FAS703, FAS445, SR33
SR447	WA	FAS447, FAS710, SR34, SR81
SR487	WP	FAS487, FAS732, SR73
SR488	WP	FAS488, FAS738, SR74
SR490	WP	FAS736
SR511	CC	RETIRED - FAU511, FAS684
SR512	CC	RETIRED - FAU512, FAS683, FAS684, SAR 701
SR513	CC	FAU513, FAU528, FAS683, FAS682, FAS681, FAS102, SR65, SAR704
SR516	CC	RETIRED - FAU516, FAU509, FAS688, FAS101, FAS689, SR702
SR518	CC	FAS686, FAU518, SR36, SAR700
SR520	CC	RETIRED - FAU520, FAS687
SR525	CC	FAU514, FAU525, FAU526, FAS685, FAS100, SAR703
SR529	CC	US395, US50, SR 3, SR2A
SR530	CC	RETIRED - US50, FAP002, SR2A
SR531	CC	FAU514, FAS100, FAS685
SR535	EL	FAU535, FAP001, SR1, US40, FAS222
SR562	CL	FAU562, FAU534(SPUR), FAS828, FAS152
SR564	CL	SR41, FAS 539, FAS546, FAS146, FAU564
SR573	CL	FAU573, SAR744
SR574	CL	FAU574
SR578	CL	FAU578
SR579	CL	FAU579, FAS824, SR5A
SR582	CL	SR5, FAS842, FAS145, FAU446, FAU582, FAU563, US95, US93, US466
SR589	CL	FAS549, FAS148, FAU444, FAU589
SR591	CL	RETIRED - FAU591
SR592	CL	FAU592, FAU441, FAS810, FAS149
SR593	CL	FAU593, FAS806, FAS150, FAU445
SR594	CL	FAU594
SR595	CL	FAU595, FAS153, FAS829
SR596	CL	FAU596, SAR 743, FRCL424
SR599	CL	FAU599, FAU447, SR5, US95, FAP006
SR601	CL	RETIRED - FAU601, FAP005, SR5, SR6, SR6A
SR602	CL	FAU602, SR5B, SAR740
SR604	CL	SR6, SR6B, FAP005, FAS532, FAS142, FAS143, FAU604, SAR738, US91, US93, US466
SR605	CL	RETIRED - FAU605, FAS534
SR607	CL	RETIRED - FAU607
SR610	CL	FAU610, FAU443, FAS814, FAS 815
SR612	CL	FAU612

HISTORICAL SYSTEM NUMBERS

SYSTEM NUMBERS	COUNTY	PREVIOUS DESIGNATIONS
SR646	WA	RETIRED -FAS711, FAS720, FAU646, FAU474, SR32A
SR647	WA	FAU 647, FAP001, SR1, US 40, SR426, US40
SR648	WA	FAU648, FAU476, SR33B, FAS705
SR650	WA	RETIRED - FAS820, FAS821, FAS707, FAS712, FAS722, FAS436, FAU650, FAU651, SR659
SR651	WA	RETIRED - FAU650, FAU651, FAS820, FAS821, SR659
SR653	WA	FAU653, FAU473, FAS714, FAP003(Spur)
SR655	WA, ST	
SR657	WA	RETIRED - FAU657
SR659	WA	SR650, SR651
SR660	WA	RETIRED 1-1-2011, SR33A, FAS706, FAS713, FAU660
SR663	WA	RETIRED 3-16-2010, - SR33, SR67, FAS703, FAS727, FAU477, FAU663
SR667	WA	FAP009, FAS716, FAS442, FAU470, FAU667
SR668	WA	FAU668, FAP001 (Spur), SR1, FAS439, US40
SR671	WA	FAU671, FAS708, FAS433
SR673	WA	SR9, FAP003, FAU673, US40A, US395
SR686	WA	RETIRED - FAU686
SR705	DO	
SR706	CC	RETIRED 1984 - FAU528, COLLECTOR 1005
SR715	CH	SAR715, FAS522
SR718	CH	SAR718, FAS510
SR720	CH	SAR 720
SR722	CH, LA	FAP002, SAR722, FAS680, SR2, US50
SR723	CH	SAR723, FAS517
SR726	CH	SR1A, FAS507, FAS508, SAR726, LCL
SR739	CL	RETIRED 6-7-2010, REDESIGNATED FRCL61, FAU739, FAS537
SR756	DO	SAR756, FAS552, SR56
SR757	DO	SAR757, FAS559, SR19, SR206
SR759	DO	SAR759, FAS558
SR760	DO	SAR760, FAS565, FH19A
SR766	EL	SAR766, FAS584
SR767	EL	SAR767, FAS579
SR773	ES	SAR773, FAS592, SR3A
SR774	ES	SAR774, SR71
SR780	EU	SAR780, FAS604
SR781	EU	SR20, FAS602, SAR781
SR786	HU	RETIRED - Became part of SR294 in 1997, SAR786
SR787	HU	SR294
SR789	HU	SAR789, FAS613, SR18, SR1, FAP001, US40

HIGHWAY SYSTEM / NUMBER CROSS REFERENCE		
HISTORICAL SYSTEM NUMBERS		
SYSTEM NUMBERS	**COUNTY**	**PREVIOUS DESIGNATIONS**
		STATE ROUTES (CONT)
SR794	HU	SAR794, FAP001, SR1, US40
SR795	HU	
SR796	HU	FAS 838
SR806	LA	SAR806, FAS621, SR18A
SR816	LN	SAR816
SR822	LY	SAR822, FAS650
SR823	LY	SAR823, FAS644
SR824	LY	SAR824, FAS645
SR825	LY	SAR825, FAS646
SR827	LY	SAR827, FAS643, SAR826, FAS811
SR828	LY	SAR82, FAS653, SR2
SR829	LY	SAR829, FAS649, SR22
SR839	MI/CH	SAR839, FAS525, SR31
SR844	NY	SAR844, FAS680, SR91
SR854	PE	SAR 854, FAS694, SR48
SR856	PE	SAR856, FAS699
SR858	PE	SAR858, SR50
SR859	PE	RETIRED - SAR859, FAS698, COLLECTOR # 5453
SR860	PE	SAR860
SR877	WA	SAR877, FAS709
SR878	WA	SAR878, FAS723
SR880	WA	FAS703, FAS704, SAR880, SR32, SR33
SR892	WP	SAR892, FAS578
SR893	WP	SAR893, FAS739
SR894	WP	SAR894, FAS733
SR895	WP	SAR895, FAS673, SR38