STATE MAINTAINED HIGHWAYS OF NEVADA
DESCRIPTIONS AND MAPS
January 2014

Hoover Dam ***Photo by George Barkdull***

Nevada Department of Transportation
1263 S. Stewart St
Carson City, NV 89712
(775)888-7000

Published by the Planning Division
Roadway Systems Section, 1263 S. Stewart St, Carson City, NV 89712
For information please contact Sydnie Platt-Schlachta at (775) 888-7179 or Patty Shinault at (775)888-7447

Maps produced by Rick Free, Nevada Dept. of Transportation, Cartography Section, in cooperation with the U.S. Dept. of Transportation and the Federal Highway Administration, Nevada Division

Rudy Malfabon, P.E., Director

TABLE OF CONTENTS

COVER PAGE ---------- 1

TABLE OF CONTENTS---------- 2

CONTACT PAGE ---------- 3

JAN-FEB-MARCH 2014 SYSTEM CHANGES ---------- 4-5

INTRODUCTION---------- 6

STATE ROUTE NUMBERING ---------- 7

STATE ROUTE NUMBERS BY COUNTY/CITY ---------- 8

RURAL/URBAN/URBANIZED TOTALS ---------- 9

MILEAGE BY COUNTY AND ROUTE DESIGNATION---------- 10

NDOT MAINTAINED NHS MILEAGE ---------- 11

ABBREVIATIONS & ACRONYMS ---------- 12

SECTION I - COUNTY MILEAGE TOTALS ---------- 13-180

- CARSON CITY ---------- 15
- CHURCHILL COUNTY ---------- 22
- CLARK COUNTY ---------- 36
- DOUGLAS COUNTY ---------- 67
- ELKO COUNTY ---------- 75
- ESMERALDA COUNTY ---------- 95
- EUREKA COUNTY ---------- 100
- HUMBOLDT COUNTY ---------- 108
- LANDER COUNTY ---------- 117
- LINCOLN COUNTY ---------- 123
- LYON COUNTY ---------- 130
- MINERAL COUNTY ---------- 142
- NYE COUNTY ---------- 149
- PERSHING COUNTY ---------- 155
- STOREY COUNTY ---------- 168
- WASHOE COUNTY ---------- 174
- WHITE PINE COUNTY ---------- 195

SECTION II- STATE HIGHWAY SYSTEM AND ROUTE SUMMARY ---------- 200-215

ROUTE CROSS REFERENCE ---------- 216-221

NEVADA'S

2014

STATE MAINTAINED HIGHWAYS DESCRIPTIONS AND MAPS

(aka Description Index)

Note: Please remember, resources like Google Maps, MSN Maps, Wikipedia and other web based resources do not reflect the most current information regarding the State maintained routes. Changes to the routes can occur so quickly they may not be reflected in these resources for quite some time. State System changes are announced via a quarterly memo, which is posted on the NDOT Internet site under the Documents tab, and also on the NDOT Roadway Systems Sharepoint site under Shared Documents. However, if you are looking for the most up-to-date information it is best to contact us via e-mail or phone

PREPARED BY :
NEVADA DEPARTMENT OF TRANSPORTATION
ROADWAY SYSTEMS DIVISION
SAFETY/ROADWAY SYSTEMS MODULAR EAST ANNEX
1263 S. STEWART ST, CARSON CITY, NV 89712

Roadway Systems
1263 South Stewart Street
Carson City, Nevada 89712
Phone: (775) 888-7675
Fax: (775) 888-7019

MEMORANDUM
Roadway Systems Division

April 1, 2014

To: NDOT Director, Deputy Directors, Assistant Directors and Division Heads

From: Bob Madewell, Chief, Roadway Systems

Subject: NDOT Maintained System Quarterly Changes Notification January, February and March 2014

In the interest of communicating NDOT road system changes to the Department, the Roadway Systems section of the Planning Division distributes quarterly updates regarding changes and/or clarifications to the state maintained road network. Please forward this notification to your affected personnel. For more detailed information regarding the state maintained routes please refer to the "*State Maintained Highways of Nevada, Descriptions and Maps*" (aka Description Index) which can be found on the NDOT Internet site under the document tab.

Removed from the State System

1. RPEU04/EU County	Removed from the State System on February 26, 2014 because it does not meet Rest Park criteria.

Milepost Panel Replacement Approvals

1. SR88/DO County	panels 3, 5, 6, 6.64 and 7.23
2. SR140/HU County	panels 2, 3, 9 and 10
3. SR206/DO County	panels 3, 4, 6, 10, 14, 15 and 15.44
4. SR208/Lyon County	panels 1, 2, 3, 4, 6, 7 and 8
5. SR266/ES County	panel 9
6. SR267/ES County	panel 1
7. SR338/Lyon County	panels 7, 14, 15,26, 27, 30 and 30.90
8. SR341/ST County	panels 10 and 10.84
9. SR361/Mineral County	panels 9, 11, 12, 13, 14, 15, 20, 21 and 22.01
10. SR361/Nye County	panels 9, 10, 11, 12, 16, 17, 18, 19, 20, 21 and 22
11. SR376/Lander County	panel 8
12. SR376/Nye County	panel 62
13. SR400/PE County	panel 12
14. SR431/WA County	panels 0 through 24
15. SR574/CL County	panels 0, 0.33, 0.79, 1.26, 2.02, 2.28, 3.34, 3.84, 4.36, 4.86, 5.38, 5.88, 6.39, 7.04, 7.21, 7.38, 8.63, 8.92, 9.67, 10.17 and 10.67

16. SR756/DO County	panels 1 and 3
17. SR757/DO County	panels 1 and 2
18. SR824/Lyon County	panels 3 and 5
19. SR828/Lyon County	panels 0, 2, 5 and 7.74
20. SR829/Lyon County	panels 0, 1 and 2
21. SR844/Nye County	panels 0, 1, 7, 11, 12 and 12.32
22. US6/ES County	panels 20, 22, 25, 39, 40, 41 and 54
23. US50/Lyon County	panels 19 through 29
24. US50/Lander County	panels 0, 35 and 42
25. US50/WP County	panels 3, 4, 9, 12, 18, 21, 27, 60 and 61
26. US50/EU County	panels 6, 8, 9, 10 and 11
27. US95/ES County	panels 3 and 21
28. US95/HU County	panels 0 to 22.09
29. US95/Nye County	panels 78, 79 and 99
30. US395/DO County	panels 4, 5, 8, 11, 12, 13, 15, 18 and 20
31. IR80/PE County	panel 69.17
32. FRCH06	panels 0, 1, 2 and 2.48

Milepost Panel Requests

1. SR445/WA County	panels 0, 0.14, 0.52, 0.77, 1.01, 1.38, 1.64, 1.98, 3.12, 3.62, 5.44, 7.79 and 8 through 41.71
2. SR574/CL County	panels 0, 0.33, 0.79, 1.26, 2.02, 2.28, 3.34, 3.84, 4.36, 4.86, 5.38, 5.88, 6.39, 7.04, 7.21, 7.38, 8.63, 8.92, 9.67, 10.17 and 10.67

Updated Route Alignments

1. SR318/LN/Nye and White Pine Counties	per retracement, LPN #'s 821, 918 and 1310
2. US93/WP/EL Counties	per retracement, LPN 1228
3. US95/CH County	per retracement, LPN 1158

INTRODUCTION

This document was created to provide users with a single source reference for the current State System. It contains the official description and mileage for all State maintained routes and is divided into two main sections.

The first section contains a list of State maintained Interstate (IR), United States (US), and State Routes (SR) by County, to include the begin and end points and the total length of the route. Also included in this section are Access Roads (AR), Escape Ramps (ER), Frontage Roads (FR), State Park Roads (SP), Rest Parks (RP) and a new designation of Collector/Distributor routes (C/D).

The second section contains a summary of the State System by rural/urban designation and by District. A summary of the routes by county, and a cross reference linking the current State System to previous route aliases is also included. As changes to the State Maintained Roadway System occur, the Roadway Systems Division will notify the Department through a Quarterly System Change Memorandum. Copies of these memos can be found on the NDOT Intranet Sharepoint site under the Roadway Systems Division.

Also included are the Route Master Identification (RMID) numbers and the cardinal direction for US, IR and SR roads. The Route Master is a program application that assigns a unique number to segments of line work in the geospatial representation of the State Road Network. The State Road Network is established by the Location Division Geographic Information Systems (GIS) section and verified by Roadway Systems. The RMID number correlates to a route in the geospatial representation. The cardinal direction reflects the direction in which the road begins and ends (i.e. South to North or West to East).

Any questions regarding this document or for additional copies please contact Sydnie Platt-Schlachta at (775) 888-7179, sschlachta@dot.state.nv.us or Patty Shinault at (775)888-7447 pshinault@dot.state.nv.us. You may also obtain an electronic copy of this document by visiting our website at http://www.nevadadot.com under the Documents tab, Planning and Data Collection related and then studies and reports.

STATEWIDE ROUTE NUMBERING

SYSTEM	NUMBER OF ROUTES	ROUTE NUMBERS
INTERSTATE ROUTES (IR)	5	15, 80, 215, 515, 580
COLLECTOR/DISTRIBUTOR (C/D)	4	IR15NCD1, IR15NCD2, IR15SCD1, IR15SCD2
UNITED STATES ROUTES (US)	9	6, 50, 50A, 93, 93A, 95, 95A, 395, 395A
STATE ROUTES (SR)	193	Routes are listed individually by county on page 5
FRONTAGE ROADS (FR)	217	Routes are listed individually in each county
TOTAL NUMBER OF ROUTES	428	

STATE ROUTE NUMBERS BY COUNTY/CITY

COUNTY/CITY	NUMBER OF ROUTES	STATE ROUTE NUMBER
CARSON CITY	3	28, 518, 529
CHURCHILL	15	115, 116, 117, 118, 119, 120, 121, 361, 715, 718, 720, 722, 723, 726, 839
CLARK	16	146, 147, 156, 157, 158, 159, 160,161, 163, 164, 165, 168, 169, 170, 171, 172
NORTH LAS VEGAS	8	562, 564, 573, 574, 578, 579, 582, 589
LAS VEGAS	7	592, 593, 594, 595, 596, 599, 602
HENDERSON	3	604, 610, 612
DOUGLAS	10	28, 88, 206, 207, 208, 705, 756, 757, 759, 760
ELKO	14	221, 223, 225, 226, 227, 228, 229, 230, 231, 232, 233, 278, 766, 767
ELKO CITY	1	535
ESMERALDA	6	264, 265, 266, 267, 773, 774
EUREKA	4	278, 306, 766, 781
HUMBOLDT	11	140, 289, 290, 292, 293, 294, 787, 789, 794,795, 796
LANDER	6	304, 305, 306, 376, 722, 806
LINCOLN	8	317, 318, 319, 320, 321, 322, 375, 816
LYON	14	208, 338, 339, 340, 341, 342, 427, 822, 823, 824, 825, 827, 828, 829
MINERAL	5	359, 360, 361, 362, 839
NYE	12	160, 267, 318, 361, 372, 373, 374, 375, 376, 377, 379, 844
PERSHING	10	396, 397, 398, 399, 400, 401, 447, 854, 856, 860
STOREY	3	341, 342, 655
WASHOE	16	28, 341, 425, 426, 427, 430, 431, 443, 445, 446, 447, 647, 655, 877, 878, 880
RENO, SPARKS	7	648, 653, 659, 667, 668, 671, 673
WHITE PINE	8	318, 487, 488, 490, 892, 893, 894, 895

RURAL, URBAN & URBANIZED* MILEAGE TOTALS

SYSTEM	SMALL URBAN	URBAN/URBANIZED	RURAL	TOTAL
INTERSTATE ROUTES	29.273	98.183	461.638	**589.094**
US ROUTES	48.508	57.436	1723.979	**1,829.923**
STATE ROUTES	130.393	237.829	2246.039	**2,614.261**
FRONTAGE ROADS	8.689	40.449	223.846	**272.984**
STATE PARKS	0.000	0.000	55.276	**55.276**
AR and C/D	0.000	9.476	22.141	**31.617**
TOTAL	216.863	443.373	4732.919	**5,393.155**

SMALL URBAN	IR	US	SR	FR	AR/CD	TOTAL
BOULDER CITY	0.000	4.824	0.000	0.000	0.000	**4.824**
MESQUITE	4.776	0.000	0.864	0.502	0.000	**6.142**
ELKO	9.409	0.000	9.165	1.004	0.000	**19.578**
FALLON	0.000	14.851	21.912	0.000	0.000	**36.763**
FERNLEY	7.197	12.278	11.048	4.018	0.000	**34.541**
GARDNERVILLE	0.000	10.935	11.658	0.000	0.000	**22.593**
INCLINE	0.000	0.000	9.675	0.000	0.000	**9.675**
PAHRUMP	0.000	0.000	34.133	0.000	0.000	**34.133**
LAUGHLIN	0.000	0.000	3.468	0.000	0.000	**3.468**
SPRING CREEK	0.000	0.000	16.657	0.000	0.000	**16.657**
WINNEMUCCA	7.891	5.620	11.813	3.165	0.000	**28.489**
TOTAL	29.273	48.508	130.393	8.689	0.000	**216.863**

URBAN & URBANIZED*	IR	US	SR	FR	AR/C/D	TOTAL
CARSON CITY	4.095	10.279	3.004	3.019	0.407	**20.804**
DOUGLAS COUNTY	0.000	3.113	0.928	0.000	0.000	**4.041**
LYON COUNTY	0.000	0.994	0.000	0.000	0.000	**0.994**
LAS VEGAS METRO AREA*	57.783	19.811	164.089	19.832	9.069	**270.584**
RENO/SPARKS *	36.305	23.239	69.808	17.598	0.000	**146.950**
TOTAL	98.183	57.436	237.829	40.449	9.476	**443.373**

* Urbanized mileage

Note: LV Urbanized AR/C/D total includes 9.069 miles of C/D roads

MILEAGE BY COUNTY AND ROUTE DESIGNATION								
SYSTEM	**IR**	**US**	**SR**	**FR**	**SP**	**AR**	**CD**	**TOTAL**
COUNTY								
CC	4.358	16.477	6.954	3.019	0.000	0.407		**31.215**
CH	27.707	174.877	121.296	12.277	4.631	0.000		**340.788**
CL	148.428	160.550	377.260	45.821	22.040	0.000	9.069	**763.168**
DO	0.000	49.045	53.985	0.000	1.553	0.165		**104.748**
EL	132.726	195.169	330.333	55.891	3.648	0.000		**717.767**
ES	0.000	115.647	121.811	0.000	0.000	0.000		**237.458**
EU	25.810	47.385	109.627	11.815	0.000	0.000		**194.637**
HU	61.384	75.404	187.452	20.349	0.000	0.000		**344.589**
LA	26.865	57.001	166.931	29.390	0.000	0.000		**280.187**
LN	0.000	172.401	175.846	0.000	5.684	0.000		**353.931**
LY	15.912	106.668	110.911	7.448	6.875	0.000		**247.814**
MI	0.000	118.140	86.939	0.000	0.554	0.000		**205.633**
NY	0.000	240.466	312.626	1.069	0.000	21.531		**575.692**
PE	75.091	0.000	80.445	56.013	1.339	0.000		**212.888**
ST	0.624	0.000	13.836	0.000	0.000	0.000		**14.460**
WA	70.189	35.976	216.931	29.892	4.768	0.000		**357.756**
WP	0.000	264.717	141.078	0.000	4.184	0.445		**410.424**
TOTALS	**589.094**	**1,829.923**	**2,614.261**	**272.984**	**55.276**	**22.548**	**9.069**	**5,393.155**

NDOT MAINTAINED NATIONAL HIGHWAY SYSTEM MILEAGE
BY COUNTY AND SYSTEM
2014

COUNTY	INTERSTATE	US	STATE ROUTE	TOTAL
CARSON CITY *	4.358	16.477		20.835
CHURCHILL	27.707	174.876	3.016	205.599
CLARK	148.401	160.550	122.269	431.220
DOUGLAS		49.045	7.868	56.913
ELKO **	132.726	141.824	4.378	278.928
ESMERALDA		96.779		96.779
EUREKA	25.810	47.386		73.196
HUMBOLDT	61.384	75.404	0.749	137.537
LANDER	26.865	57.001	18.065	101.931
LINCOLN		50.613	49.415	100.028
LYON	15.912	46.971		62.883
MINERAL		104.214	23.245	127.459
NYE		115.640	131.615	247.255
PERSHING	75.091			75.091
STOREY	0.624			0.624
WASHOE **	70.189	19.698	47.269	137.156
WHITE PINE		218.401	22.566	240.967
TOTALS	589.067	1,374.879	430.455	2394.401

Note: The National Highway System also includes 154.351 miles of "Off-System" mileage.
For details, visit the Roadway Systems Sharepoint page or call our office at (775)888-7179 or (775)888-7447.

* Includes proposed mileage ** Includes Frontage Road

ACRONYMS AND ABBREVIATIONS

ROUTE ACRONYMS	MEANING
AR	Access Road
ER	Escape Ramp
FR	Frontage Road
IR	Interstate Route
RP	Rest Park
SP	State Park Road
SR	State Route
US	United States Route
C/D	Collector/Distributor

ABBREVIATIONS	COUNTY
CC	Carson City
CH	Churchill
CL	Clark
DO	Douglas
EL	Elko
ES	Esmeralda
EU	Eureka
HU	Humboldt
LA	Lander
LN	Lincoln
LY	Lyon
MN	Mineral
NY	Nye
PE	Pershing
ST	Storey
WA	Washoe
WP	White Pine

RURAL/SMALL URBAN/URBAN/URBANIZED POPULATION DESIGNATIONS

Rural: 0-4,999 (left blank)
Small Urban (SU): 5,000 - 49,999
Urban (U): 50,000-199,999
Urbanized (U*): 200,000 +

DESCRIPTION

ACRONYMS	MEANING
A/Alt	Alternate
BLM	Bureau of Land Management
BOP	Beginning of Pavement
CD	Collector/Distributor Route
C/L	Centerline
Ct	Court
E	East
EB	East Bound
ER	Escape Ramp
EOP	End of Pavement
EUL	East Urban Limit
Fwy	Freeway
Ft/ft	Feet
FR	Frontage Road
Hwy	Highway
Intg	Interchange
Jct	Junction
Ln	Lane
Maint	Maintenance
Mtn	Mountain
N	North
NB	North Bound
NUL	North Urban Limit
PED	Pedestrian
Rural (Left blank)	Rural Mileage
R/W	Right-Of-Way
RR	Rail Road
S	South
SB	South Bound
Sep	Separation
SU	Small Urban Mileage
SUL	South Urban Limit
U	Urban Mileage
U*	Urbanized Mileage
W	West
WB	West Bound
WUL	West Urban Limit
Xing	Crossing
RMID	Route Master ID

SECTION I
COUNTY MILEAGE AND MAPS

CARSON CITY

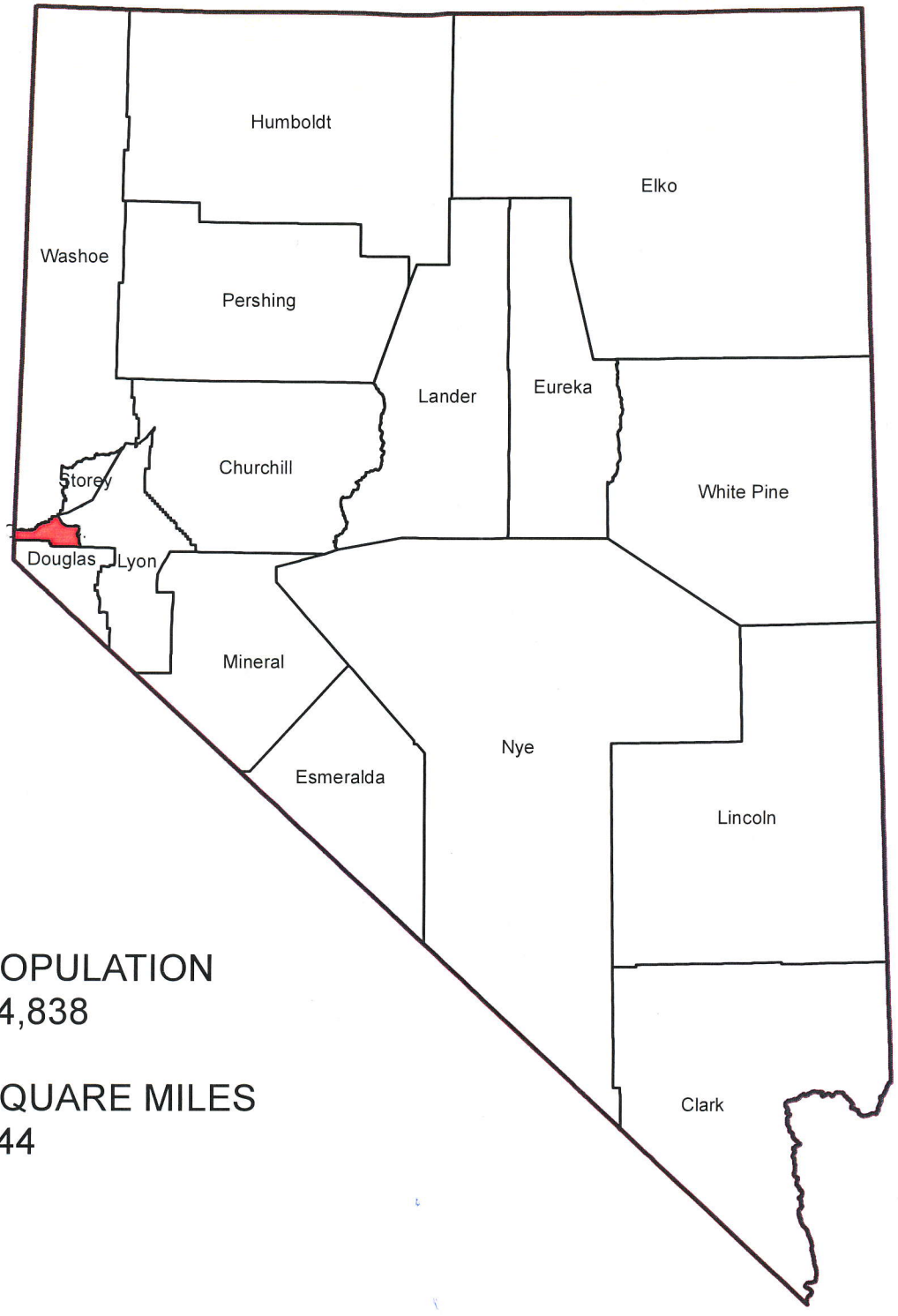

POPULATION
54,838

SQUARE MILES
144

CARSON CITY

NEW SYSTEM & TERMINI		MILEAGE
IR580 - RMID #4 & 406 - S-N		
US50/William St to NUL of Carson City 0.263 miles south of CC/WA County Line	U	4.095
NUL of Carson City to CC/WA County Line		0.263
		4.358
US50 - RMID #7 & 1686 - W-E		
CC/DO County Line to the CC/DO County Line		6.198
DO/CC County Line to the Jct of US50/US395/SR529	U	0.896
US50/US395/SR529 to the Fairview Dr. Intg *	U	3.146
Fairview Dr. Intg to US50/Williams St	U	1.779
US50/Williams St to the CC/LY County Line	U	4.130
		16.149
US395 - RMID #6 & 412 - S-N		
DO/CC County Line to the Jct of US50/US395/SR529	U	0.328
SR28 - North Shore Rd (Lake Tahoe) - RMID #57 - S-N		
DO/CC County Line to CC/WA County Line		3.950
SR518 - Snyder Ave - RMID #111 - W-E		
SR529/S Carson St to Jacobsen Way	U	1.017
SR529 - Carson St - RMID #114 - S-N		
US50/US395, Spooner Jct to the south R/W line of Fairview Dr	U	1.987

Carson City County Totals

IR	**4.358**
US	**16.477**
SR	**6.954**
FR	**3.019**
AR	**0.407**
	31.215

* Proposed mileage

CARSON CITY

ROUTE	RMID#	DESCRIPTION		MILEAGE
		ACCESS ROAD		
ARCC01	11160	From the prison parking lot to 5th St	U	0.250
ARCC02	11176	Oregon St, from Wright Way to Little Lane	U	0.157
		Access Road Total		0.407
		ESCAPE RAMPS		
ERCC21		Escape Ramp on US50, 4.700 miles west of Jct US395	U	0.215*
ERCC22		Escape Ramp on US50, 0.800 miles west of Jct US395	U	0.312*
		* not included in road inventory mileage		
		FRONTAGE ROADS		
FRCC01	208	Segment 1: 0.096 miles south of Lupin Dr, east side of US395 to Snyder Ave	U	0.776
		Segment 2: Roventini Way to Clearview Dr	U	0.074
		Segment 3: East of SR529/S Carson St past Koontz Ln/Moses Ave to SR529/South Carson St near Sonoma	U	0.519
		FRCC01 Total		1.369
FRCC04	219	Little Lane, from S Stewart St to S Roop St	U	0.178
FRCC05	221	Wright Way, from S Stewart St to Oregon St	U	0.129
FRCC06	281	Junction Dr, from the gate at the State Material Deposit to 0.054 miles north of Roland St	U	0.427
FRCC07	1696	Tahoe Golf Club Dr, from 0.019 miles south of FRCC08 at R/W fence to US50 westbound	U	0.149
FRCC08	1695	Tahoe Golf Club Dr, from FRCC07 to US50 eastbound	U	0.083
FRCC09	11175	Oregon St, from Roop St to Wright Way	U	0.169
FRCC10	11188	N Carson St, from north R/W line of Arrowhead Dr/US395 Control of Access to the gore of NB on-ramp at US395 Control of Access, 0.0.262 miles north of Arrowhead Dr	U	0.262
FRCC11	11189	Williams St, from Russell Way Control of Access/R/W fence to centerline of Carson City bypass	U	0.114
FRCC17	11259	College Pkwy, from the west R/W to the east R/W	U	0.139
		FR TOTAL		3.019

Map Legend

State maintained portion of the National Highway System (NHS)

Non-maintained portion of the National Highway System (NHS)

Interchange number and interchange symbol

111 112

Interstate route or controlled access

United States route

Nevada State route

FRXX00

Frontage road

IR00XCD00

Collector / Distributor road

RPXX00

State park, rest park, escape ramp and other

Ramp

Non-maintained route (reference only)

See Enlarged Area

Enlarged area boundary

NDOT District

NDOT Maintenance District boundary

NDOT

NDOT Maintenance Station (staffed only)

City, Town or Site

Rest Park

NOTE: The new NHS maps are located on the Roadway Systems Sharepoint site.

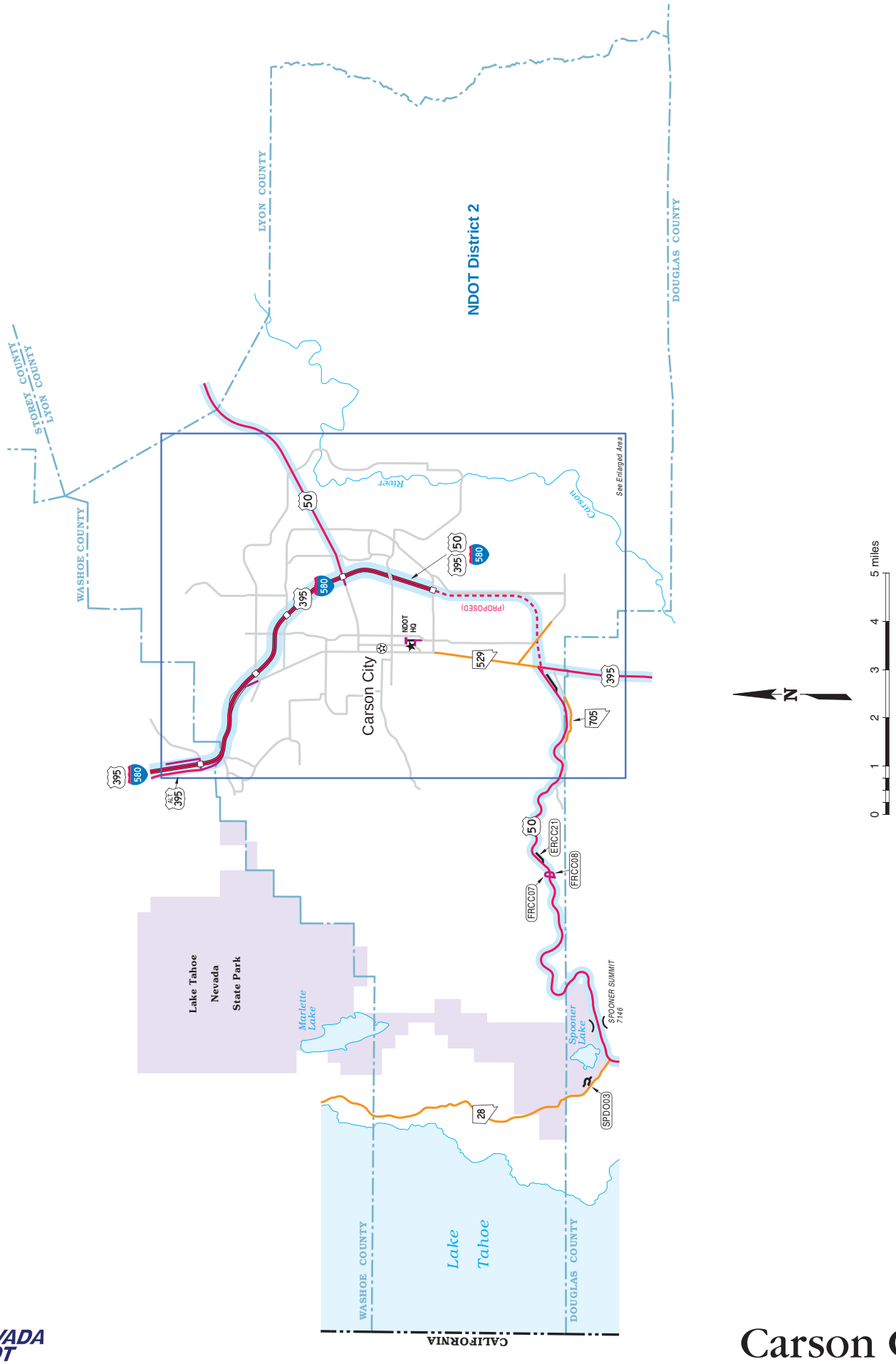
NDOT District 2
LYON COUNTY
DOUGLAS COUNTY
WASHOE COUNTY
STOREY COUNTY
LYON COUNTY
Carson City
NDOT HQ
(PROPOSED)
See Enlarged Area
Carson River
Lake Tahoe Nevada State Park
Marlette Lake
Spooner Lake
SPOONER SUMMIT 7146
Lake Tahoe
CALIFORNIA
WASHOE COUNTY
DOUGLAS COUNTY
FRCC07
FRCC08
ERCC21
SPDO03
0 1 2 3 4 5 miles
N

Carson City

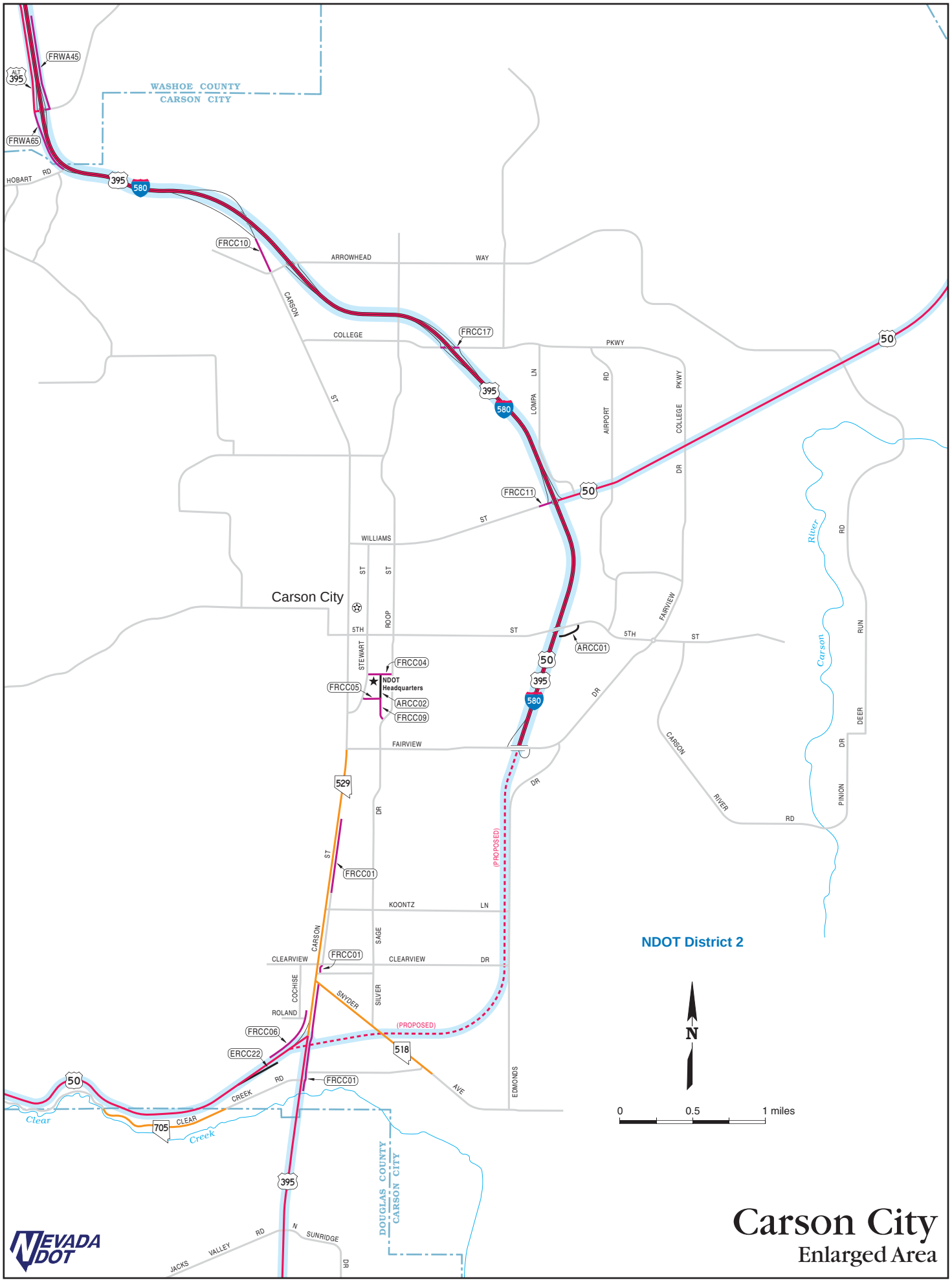

Carson City
Enlarged Area

January 2014

CHURCHILL COUNTY

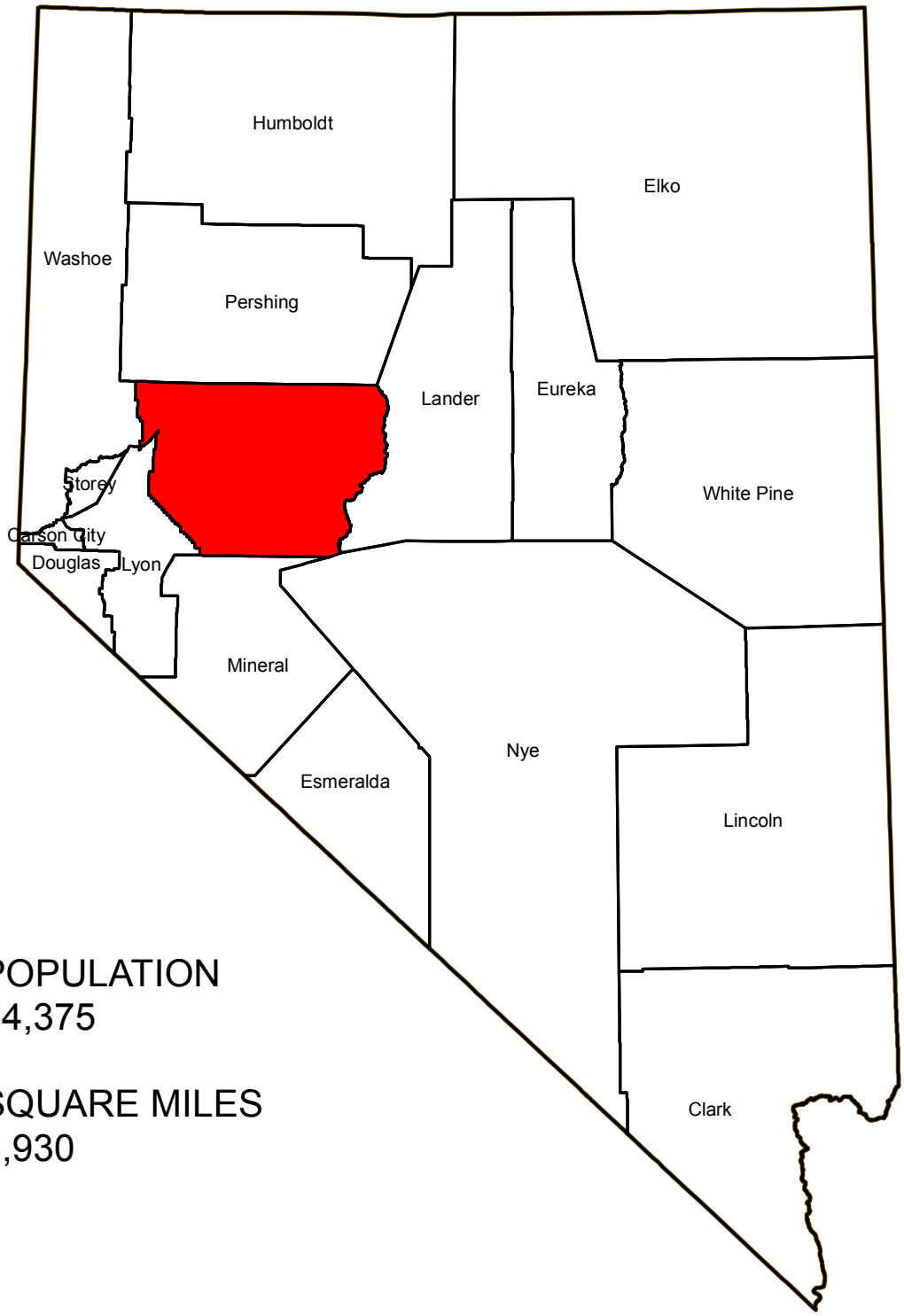

POPULATION
24,375

SQUARE MILES
4,930

CHURCHILL COUNTY

NEW SYSTEM & TERMINI		MILEAGE
IR80 - RMID #5 & 407 - W-E		
LY/CH County Line to CH/PE County Line		27.707
US50 - RMID #7 - W-E		
LY/CH County Line to WUL Fallon @ Trento Ln		12.874
WUL Fallon @ Trento Ln to EUL Fallon @ Rio Vista St	SU	8.834
EUL Fallon @ Rio Vista St to CH/LA County Line		85.137
		106.845
US50A - RMID #8 & 1692 - W-E		
LY/CH County Line to Leeteville Jct at US50		9.108
US95 - RMID #12 - S-N		
LY/CH County Line to SUL Fallon @ SR720/Union Ln		21.923
SUL Fallon @ SR720/Union Ln to US50	SU	4.014
US50 to NUL of Fallon @ Old River Rd	SU	2.003
NUL of Fallon @ Old River Rd to IR80, Ramps 3 & 4		30.984
		58.924
SR115 - Harrigan Rd - RMID #14 - S-N		
SR119/Berney Rd to SUL of Fallon @ SR720/Union Ln		1.000
SUL of Fallon @ SR720/Union Ln to East Stillwater Rd	SU	3.822
		4.822
SR116 - Stillwater Rd - RMID #15 - W-E		
US50 to 10.488 miles east near Stillwater National Wildlife Refuge		10.488
SR117 - Sheckler Rd - RMID #16 - W-E		
US50 to US95/Taylor St	SU	6.914
SR118 - Wildes Rd - RMID #17 - W-E		
SR115/Harrigan Rd to 0.010 miles east of SR120/Pasture Rd	SU	2.345
0.010 miles east of SR120/Pasture Rd to 1.140 miles east		1.130
of SR120/Pasture Rd at pavement change		3.475
SR119 - Berney Rd - RMID #18 - W-E		
US95 to Beach Rd		4.137
SR120 - Pasture Rd - RMID #19 - S-N		
US95 to SR119/Berney Rd		6.260
SR121 - Dixie Valley Rd - RMID #20 - S-N		
US50 to 0.096 miles north of Settlement Rd at EOP		27.047
SR361 - Gabbs Valley Rd - RMID #79 - S-N		
MI/CH County Line to US50		15.690

CHURCHILL COUNTY

NEW SYSTEM & TERMINI		MILEAGE
SR715 - McLean Ln - RMID #155 - S-N		
SR117/Sheckler Rd to US50	SU	2.135
SR718 - Curry Rd/Lone Tree Rd - RMID #156 - W-E		
0.800 miles south of Lone Tree Rd to Lone Tree Rd		0.800
Curry Rd to US95		2.103
		2.903
SR720 - Union Ln - RMID #157 - W-E		
US95 to Pasture Rd	SU	3.016
SR722 - Carroll Summit Rd - RMID #158 - W-E		
US50 near Eastgate to CH/LA County Line		16.616
SR723 - Soda Lake Rd - RMID #159 - S-N		
US50 to NUL of Fallon @ Rancheria Rd	SU	1.814
NUL of Fallon @ Rancheria Rd to Cox Rd		0.194
		2.008
SR726 - Old River Rd/Bafford Ln - RMID #160 - W-E		
US95 to Jct of Bafford Ln/Old River Rd	SU	0.821
Jct of Bafford Ln/Old River Rd to 1.045 miles east	SU	1.045
		1.866
SR839 - Nevada Scheelite Mine Rd - RMID #186 - S-N		
MI/CH County Line to US50		13.919

Churchill County Totals

IR	**27.707**
US	**174.877**
SR	**121.296**
FR	**12.277**
SP	**4.631**
	340.788

CHURCHILL COUNTY

ROUTE	RMID#	DESCRIPTION	MILEAGE
		FRONTAGE ROADS	
FRCH01	273	FRCH02, south side IR80, Nightingale Intg, Exit #65 to FRCH06, north side IR80	0.281
FRCH02	283	FRCH01, south side IR80, Nightingale Intg, Exit #65 to 6.135 miles east of FRCH01 at EOP	6.135
FRCH03	284	2.573 miles west of CH/PE County Line, north side IR80, Miriam Grade Sep to CH/PE County Line, south side of IR80	2.573
FRCH04	285	R/W post & monument north side of IR80, Toy Grade Sep, Toulon Intg, Exit #93 to CH/PE County Line north side of IR80	0.610
FRCH06	269	0.039 miles west of FRCH01, north side IR80, Nightingale Intg, Exit #65 to 2.444 miles east of FRCH01 at R/W monument/EOP north side of IR80	2.483
FRCH07	275	0.011 miles south of Ramps 1 & 2 at Cattleguard, south side of IR80, Jessup Intg, Exit #78 to 0.011 miles north of Ramps 3 & 4 at Cattleguard, north side of IR80	0.195
		FR TOTAL	**12.277**
		REST PARK	
RPCH05	11055	At the IR80/US95 Intg (Trinity)	
		STATE PARKS	
		LAHONTAN STATE PARK RECREATION AREA	
SPCH15	1536	Lake Lahontan marina boat ramp road from US50 to 0.038 miles east	0.038
SPCH15B	1537	Lake Lahontan marina boat ramp loop, from SPCH15 to SPCH15 (one way)	0.166
SPCH15C	1538	Lake Lahontan marina boat ramp loop turn around connector from SPCH15B to SPCH15B (one way)	0.010
SPCH15D	1539	Lake Lahontan marina boat ramp, from SPCH15B to end of boat ramp (one way)	0.049
SPCH16	1540	Lake Lahontan main park road from BOP, 2.880 miles south of US50 to US50	2.880
SPCH16B	1541	Lake Lahontan beach 1 area road from the main park road to 0.221 miles north	0.221
SPCH16C	1542	Lake Lahontan beach 1 area camping loop from SPCH16B to SPCH16B (one way)	0.122
		SP SUB-TOTAL	**3.486**

CHURCHILL COUNTY

ROUTE	RMID#	DESCRIPTION	MILEAGE
		STATE PARKS	
		LAHONTAN STATE RECREATION AREA	
SPCH16D	1543	Lake Lahontan beach 1 area sanitation loop from SPCH16B to SPCH16B (one way)	0.053
SPCH17	1544	Lake Lahontan dam overlook road from 0.236 miles south of US50 to US50	0.236
SPCH17B	1545	Lake Lahontan dam overlook east parking loop from SPCH17 to SPCH17 (one way)	0.034
SPCH17C	1546	Lake Lahontan dam overlook Historical Marker loop from SPCH17 to SPCH17	0.081
SPCH17D	1547	Lake Lahontan dam overlook west parking loop access from SPCH17 to SPCH17	0.026
SPCH17E	1548	Lake Lahontan dam overlook west parking loop from SPCH17D to SPCH17D	0.163
SPCH18	1549	Lake Lahontan Dist.3 road from the dam to the main park road	0.515
SPCH18B	1550	Lake Lahontan Dist. 3 road access from SPCH18, District 3 road to US50	0.037
		SP TOTAL	**4.631**

Map Legend

State maintained portion of the National Highway System (NHS)

Non-maintained portion of the National Highway System (NHS)

Interchange number and interchange symbol

111 112

Interstate route or controlled access

United States route

Nevada State route

FRXX00

Frontage road

IR00XCD00

Collector / Distributor road

RPXX00

State park, rest park, escape ramp and other

Ramp

Non-maintained route (reference only)

See Enlarged Area

Enlarged area boundary

NDOT District

NDOT Maintenance District boundary

NDOT

NDOT Maintenance Station (staffed only)

City, Town or Site

Rest Park

NOTE: The new NHS maps are located on the Roadway Systems Sharepoint site.

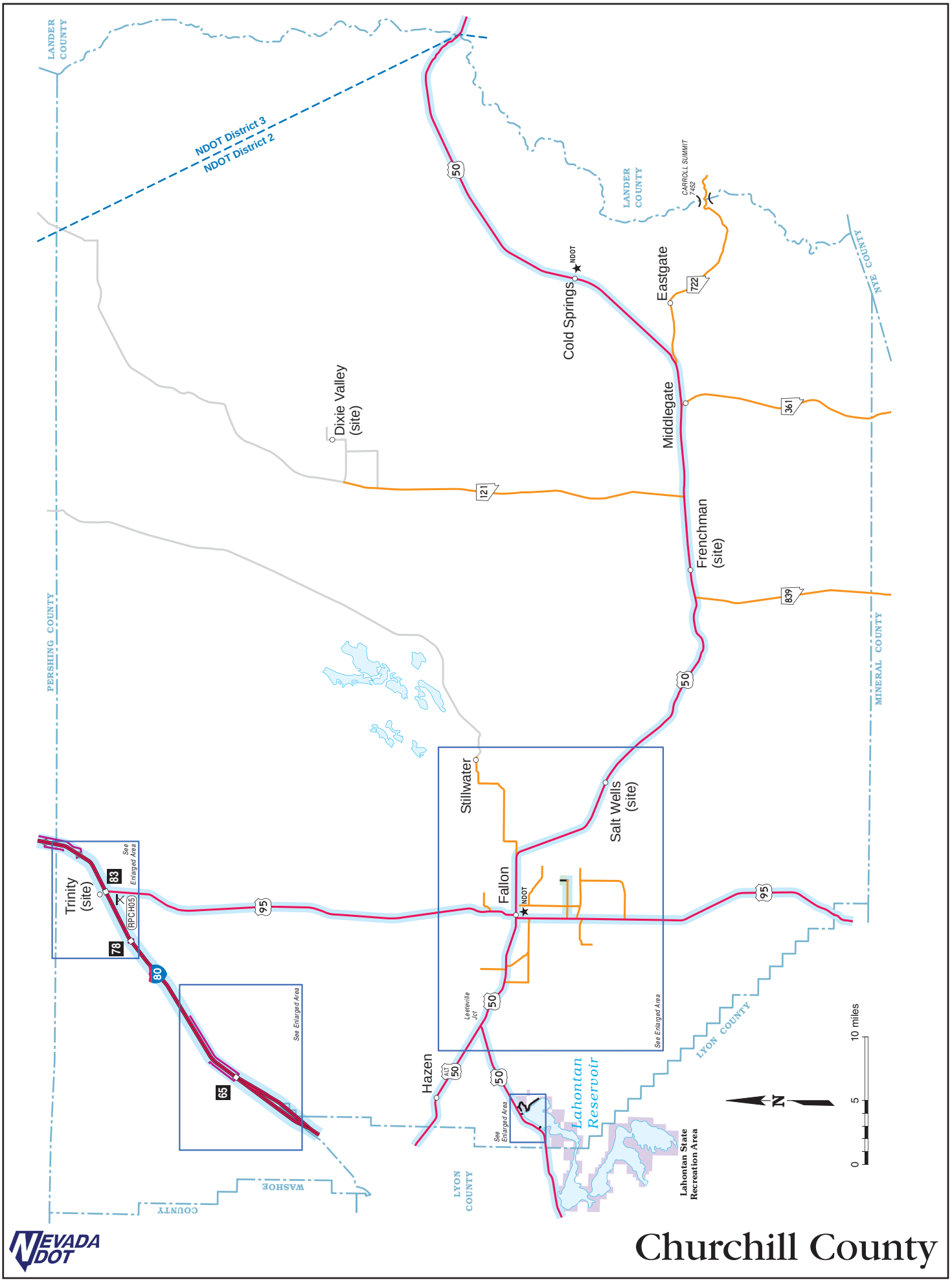

Churchill County

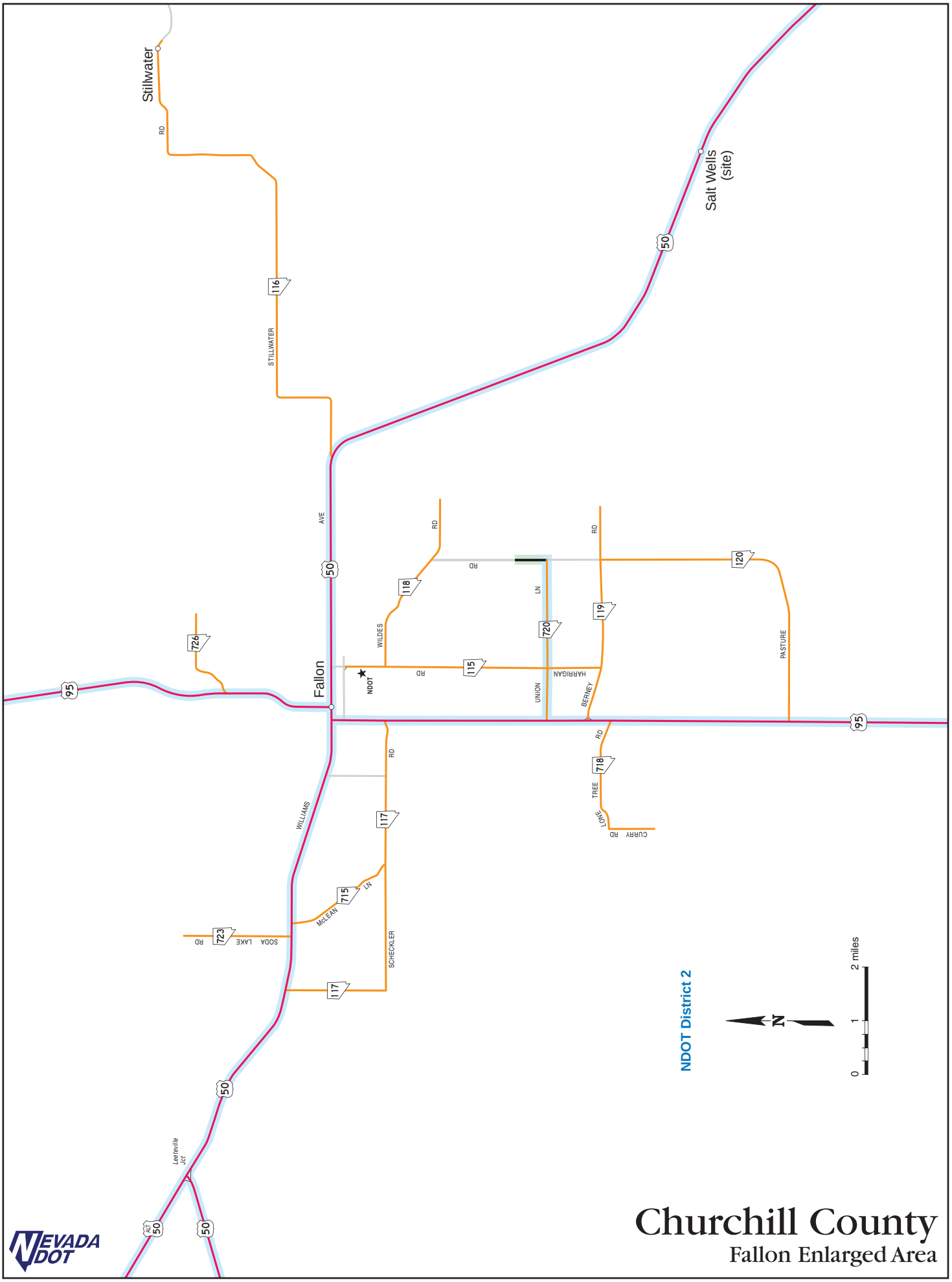

Churchill County

Fallon Enlarged Area

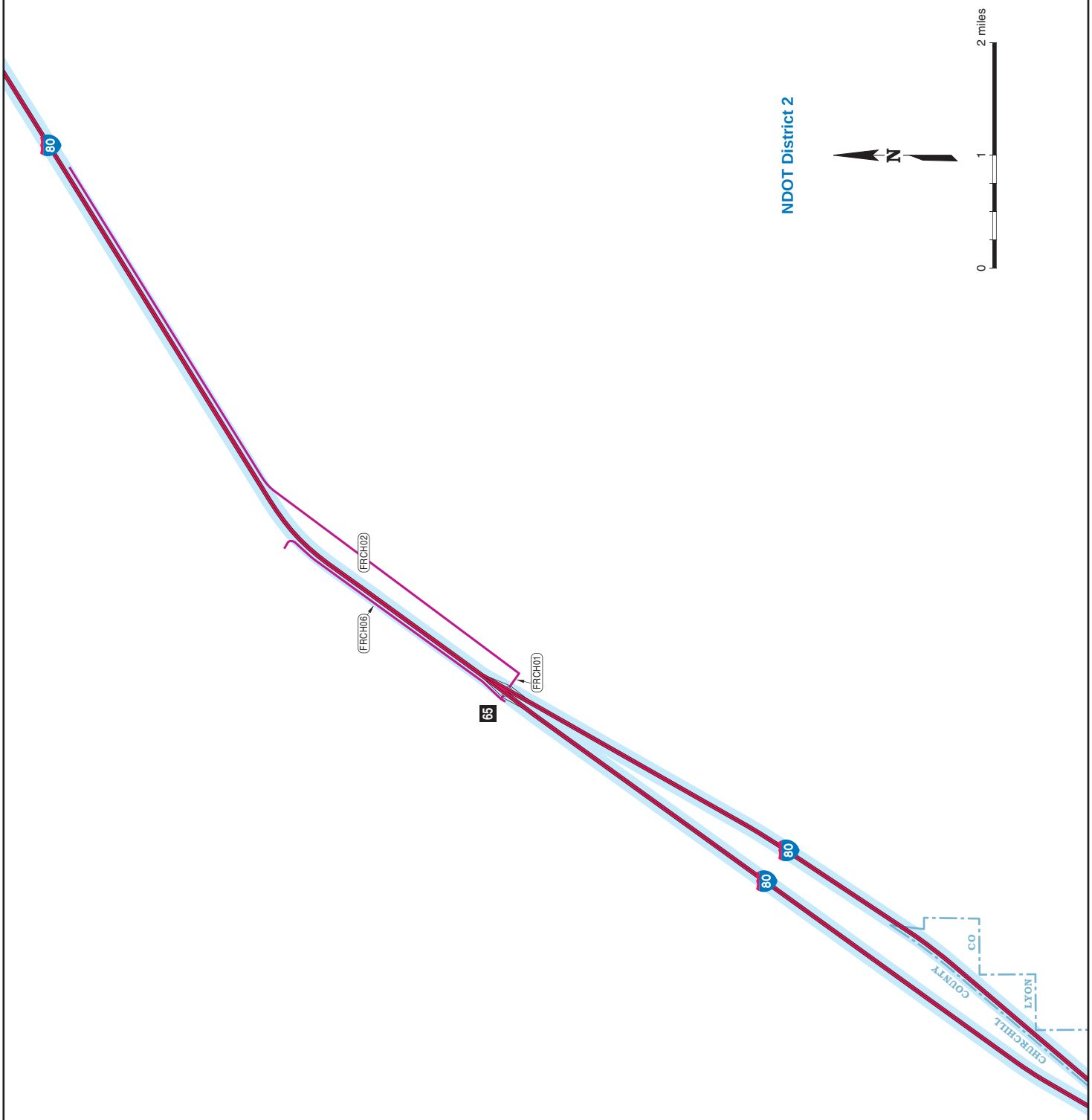

Churchill County

I-80 Nightingale Interchange Enlarged Area

NEVADA DOT

January 2014

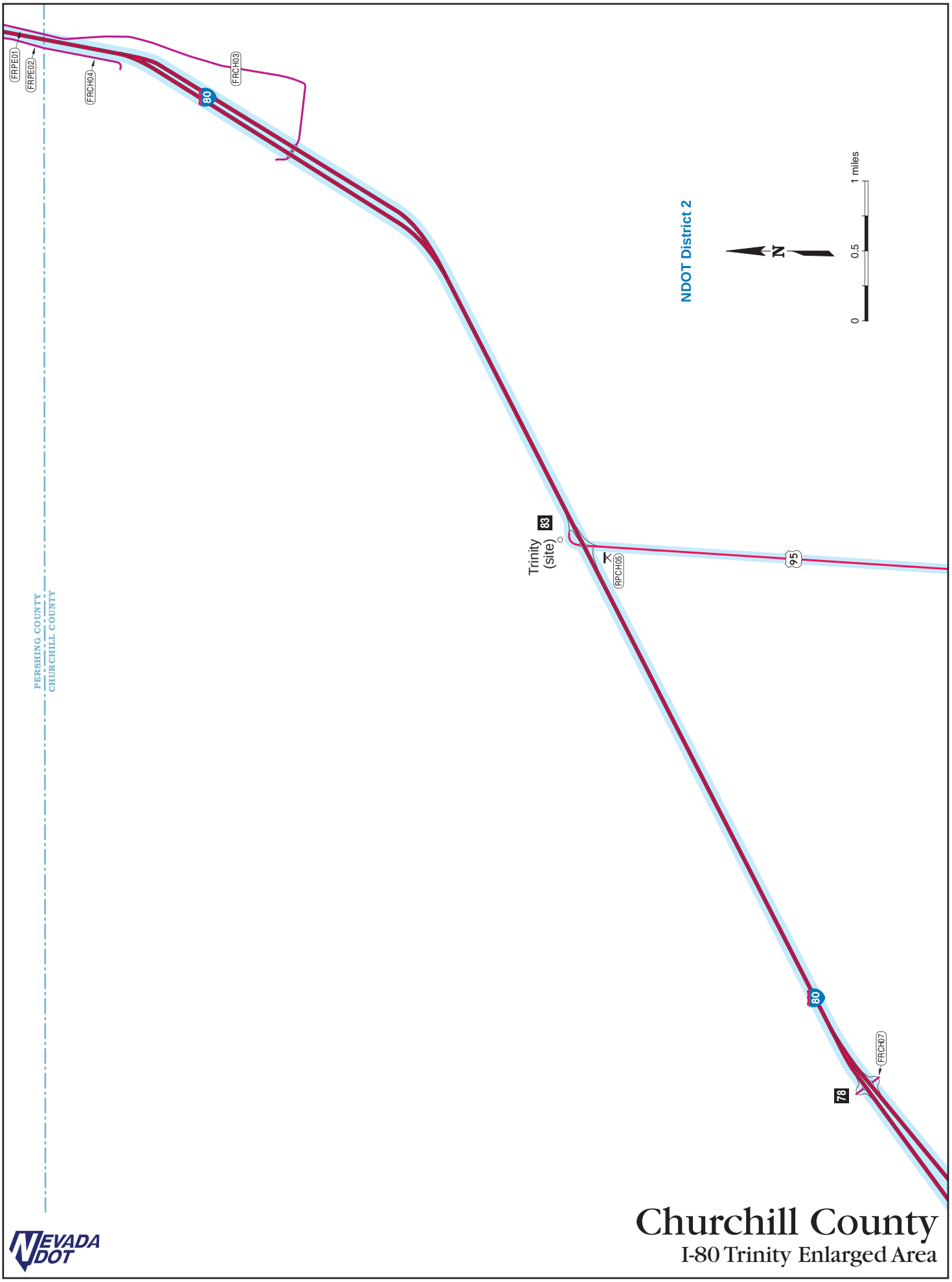

Churchill County

I-80 Trinity Enlarged Area

NEVADA DOT

January 2014

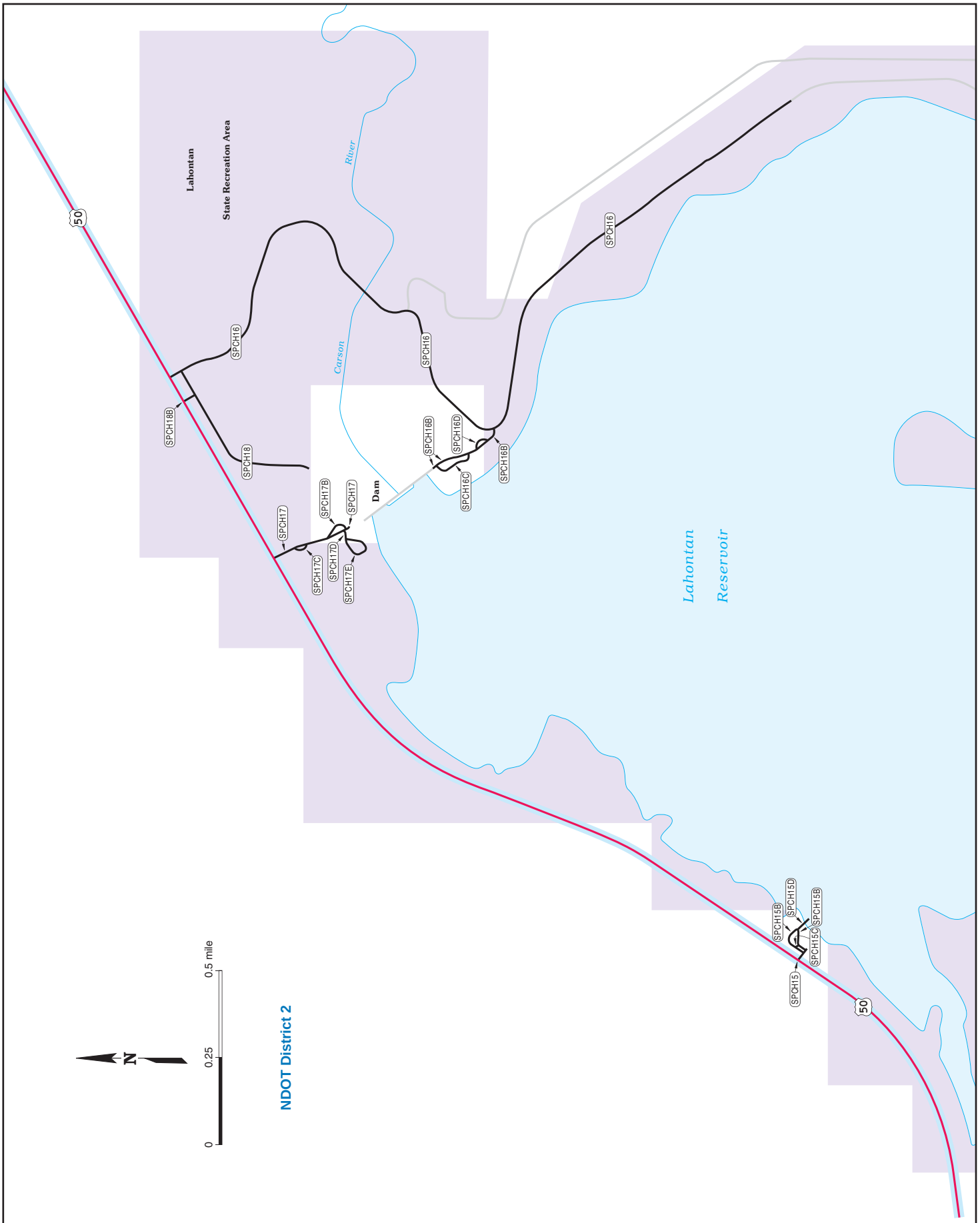

Churchill County

Lahontan Reservoir Enlarged Area

NEVADA DOT

January 2014

CLARK COUNTY

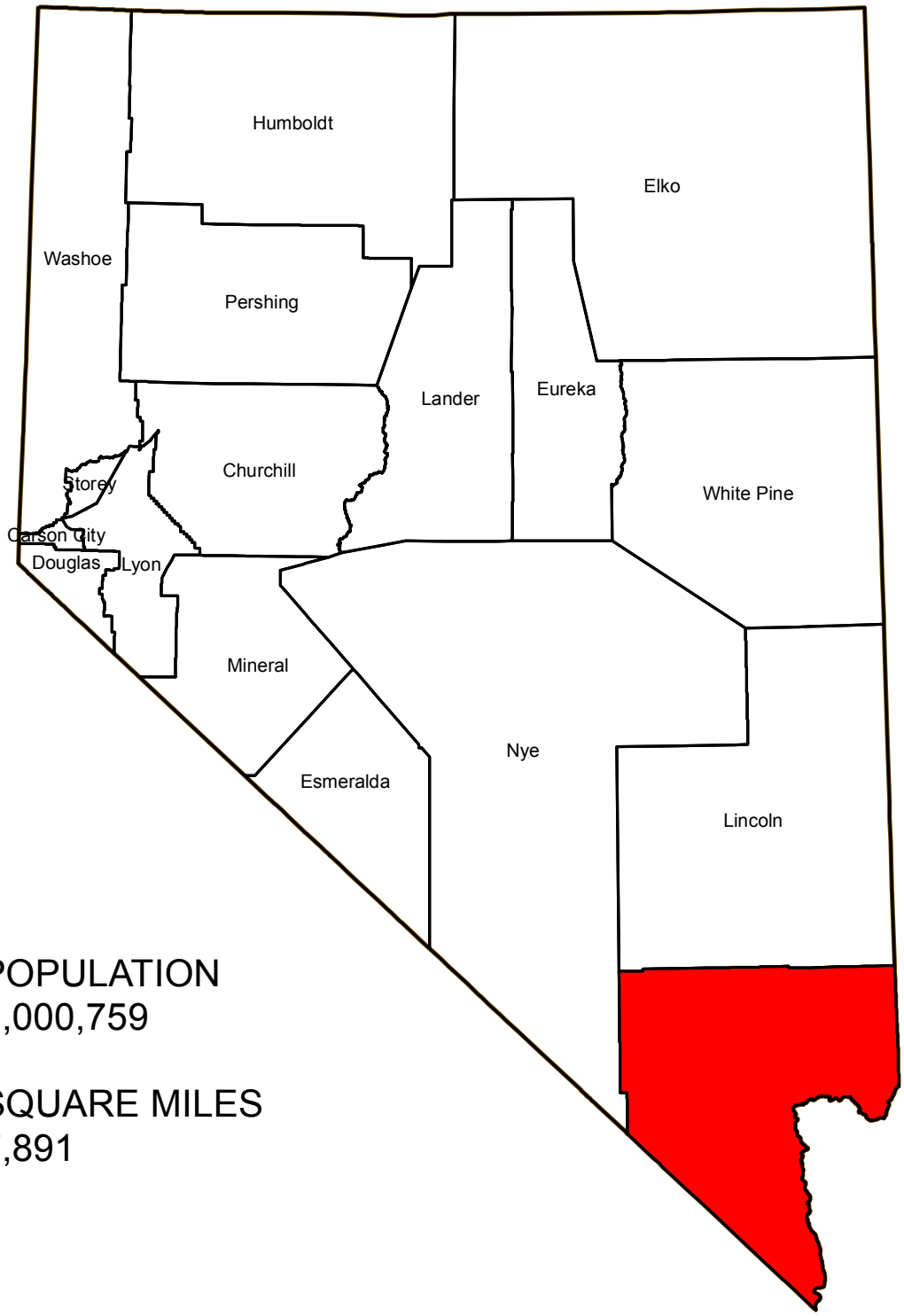

POPULATION
2,000,759

SQUARE MILES
7,891

CLARK COUNTY

NEW SYSTEM & TERMINI		MILEAGE
IR15 - RMID #1 & 403 - S-N		
CA/NV State Line to the SUL of Las Vegas @ county cum mile 25.430		25.430
SUL of Las Vegas to NUL of Las Vegas @ county cum mile 58.561	U*	33.131
NUL of Las Vegas to the SUL of Mesquite @ county cum mile 119.00		60.439
SUL of Mesquite to the NV/AZ State Line	SU	4.776
		123.776
IR15 COLLECTOR/DISTRIBUTOR (C/D) ROADS		
IR15NCD01- RMID #11273 - N-S		
0.453 miles South of the SR160/Blue Diamond Intg, Ramp 1 to the Ramps at IR215, Eastbound and Westbound	U*	1.818
IR15NCD02 - RMID #11274 - N-S		
0.086 miles South of IR215, Structure I-1983N to 0.021 miles South of IR15,Tropicana Intg, I-796	U*	2.788
IR15SCD1- RMID #11272 - S-N		
North end of IR215 West Ramp to IR15 South (one way southbound) to bridge B-729 (not described in cardinal direction)	U*	1.658
IR15SCD2 - RMID #11271 - S-N		
Near IR15, Tropicana Intg (one way southbound) to 0.066 miles North of the leading edge of Structure I-983 (not described in cardinal direction)	U*	2.805
IR215 - RMID #2 & 404 - S-N		
Ramp 1 of IR515 to Stephanie Ln	U*	2.211
Warm Springs Intg to IR15	U*	2.417
		4.628
IR515 - RMID #3 & 405 - S-N		
Boulder Hwy at Wagonwheel Intg, to Lake Mead Pkwy	U*	5.580
Lake Mead Pkwy to Tropicana Ave	U*	6.286
Tropicana Ave to Boulder Hwy	U*	2.548
Boulder Hwy to N Las Vegas Blvd	U*	4.617
N Las Vegas Blvd to IR15	U*	0.993
		20.024
US93 - RMID #10 & 413 - S-N		
AZ/NV State Line on the Colorado River Bridge to the NUL of Boulder City near Pacifica Way/Temple Rock Rd		4.866
NUL Boulder City to the WUL Boulder City 0.414 miles east of the Jct of US95	SU	4.824
WUL of Boulder City to the SUL of Las Vegas 0.796 miles west of the Jct of US95		1.210
SUL of Las Vegas/Henderson to the beginning of IR515 at Wagonwheel Intg	U*	2.369
IR15, Garnet Intg, Ramps 1 & 2 to CL/LN County Line		34.574
		47.843

CLARK COUNTY

NEW SYSTEM & TERMINI		MILEAGE
US95 - RMID #12 & 414 - S-N		
CA/NV State Line to US93		56.238
Spaghetti Bowl to NUL Las Vegas 0.740 miles north of SR157/Kyle Canyon Rd	U*	17.442
NUL Las Vegas to the CL/NY County Line		39.027
		112.707
SR146 - St. Rose Parkway - RMID #23 - W-E		
Southern Highlands Pkwy, IR15, Exit #27, Ramps 3 & 4 to IR215, Pecos Intg, Ramps 1 & 2	U*	6.673
SR147 - E Lake Mead Blvd - RMID #24 - W-E		
Losee Rd to EUL of North Las Vegas @ county cum mile 7.604	U*	7.604
EUL of North Las Vegas to North Boundary of the Lake Mead Recreational Area		6.648
		14.252
SR156 - Lee Canyon Rd - RMID #25 - W-E		
Lee Canyon ski area parking lot to US95		17.592
SR157 - Kyle Canyon Rd - RMID #26 - W-E		
Charleston Recreational Area - centerline of loop to the WUL of Las Vegas @ county cum mile 19.800		19.800
WUL of Las Vegas to FRCL24/Sky Point Rd	U*	1.628
		21.428
SR158 - Deer Creek Rd - RMID #27 - S-N		
SR157/Kyle Canyon Rd to SR156/Lee Canyon Rd		8.882
SR159 - Blue Diamond / Red Rock Canyon Rd/ Charleston Blvd - RMID #28 - W-E		
SR160/Pahrump Valley Rd to WUL of Las Vegas @ county cum mile 13.618		13.618
WUL of Las Vegas to SR612/Nellis Blvd	U*	17.586
		31.204
SR160 - Pahrump Valley Rd - RMID #29 - S-N		
S Las Vegas Blvd to WUL of Las Vegas @ county cum mile 10.987	U*	10.987
WUL of Las Vegas to CL/NY County Line		32.306
		43.293

CLARK COUNTY

NEW SYSTEM AND TERMINI		MILEAGE
SR161 - Goodsprings Rd - RMID #30 - W-E		
S Esmeralda St to 400 ft east of Ramps 1 & 2, IR15, Jean Intg, Exit #12		7.290
SR163 - Laughlin Hwy - RMID #31 - W-E		
US95 to the WUL of Laughlin @ county cum mile 15.739		15.739
WUL of Laughlin to the center of the bridge at the NV/AZ State Line	SU	3.468
		19.207
SR164 - Nipton Rd - RMID #32 - W-E		
CA/NV State Line to US95		18.600
SR165 - Nelson Rd - RMID #33 - W-E		
US95 to the north end of Nelson		11.002
SR168 - Glendale Blvd / Lewis Ranch Rd - RMID #34 - W-E		
SR168 from US93 to the Jct with Glendale Blvd, IR15, Exit #90		23.822
Glendale Blvd north to the Jct with Lewis Ranch Rd		0.838
Lewis Ranch Rd south under IR15, Exit #91, to the end of the R/W,		0.118
72ft east of Ramps 1 & 2		24.778
SR169 - Valley of Fire Rd / Logandale Rd - RMID #35 - S-N		
North boundary of Lake Mead Recreational Area via Logandale to IR15, Exit #93, Ramps 3 & 4		18.486
SR170 - Bunkerville Rd - RMID #36 - W-E		
IR15, Ramp 3, Riverside/Bunkerville Intg, Exit #112 to the SUL of Mesquite @ county cum mile 11.404		11.404
SUL of Mesquite to Mesquite Blvd	SU	0.864
		12.268
SR171 - Airport Spur Connector - RMID #37 - S-N		
IR215 to the entrance of the Airport tunnel	U*	0.639
SR172 - Hoover Dam Access Rd - RMID #11202 - S-N		
South side US93, Exit 2, Hoover Dam Access Intg at Ramps 3 & 4 to 1.612 miles west of the AZ/NV State Line at the Bureau of Reclamation boundary		1.351

CLARK COUNTY

NEW SYSTEM & TERMINI		MILEAGE
SR172 - Hoover Dam Access Rd - RMID #11202 - S-N		
South side US93, Exit 2, Hoover Dam Access Intg at Ramps 3 & 4		1.351
to 1.612 miles west of the AZ/NV State Line at the Bureau of Reclamation boundary		
SR562 - Sunset Rd - RMID #118 - W-E		
S. Las Vegas Blvd to WUL of Henderson at Annie Oakley Dr	U*	4.948
SR564 - Lake Mead Pkwy - RMID #119 - W-E		
IR515, Ramps 1 & 2 to NUL Henderson	U*	6.881
NUL Henderson to the south boundary of Lake Mead Recreational Area		1.343
		8.224
SR573- Craig Rd - RMID #120 - W-E		
US95, Ramps 3 & 4 to North Las Vegas city limits at Decatur Blvd	U*	2.260
Frehner Rd to SR604/Las Vegas Blvd	U*	3.070
		5.330
SR574 - Cheyenne Ave - RMID #121 - W-E		
US95, Ramps 3 & 4, Cheyenne Ave Intg to SR612/Nellis Blvd	U*	10.668
SR578 - Washington Ave - RMID #122 - W-E		
IR15, Washington Ave/D St Intg, Ramp 3 and FRCL41 to Las Vegas Blvd	U*	0.661
SR579 - Bonanza Rd - RMID #123 - W-E		
SR599/Rancho Rd to North Las Vegas Blvd	U*	2.206
SR582 - Fremont St & Boulder Hwy - RMID #124 - S-N		
US95, Ramps 3 & 4, Wagonwheel Intg to south of the 8th St R/W	U*	16.688
SR589 - Sahara Ave - RMID #125 - W-E		
SR595/Rainbow Blvd to SR612/Nellis Blvd	U*	10.023
SR592 - Flamingo Rd - RMID #127 - W-E		
SR595/Rainbow Blvd to IR15, Ramps 1 & 2	U*	3.614
Paradise Rd to SR582/Boulder Hwy	U*	4.873
		8.487
SR593 - Tropicana Ave - RMID #128 - W-E		
Dean Martin Dr to Boulder Hwy	U*	7.346
SR594 - Russell Rd - RMID #129 - W-E		
Polaris Ave to S. Las Vegas Blvd	U*	0.723

CLARK COUNTY

NEW SYSTEM & TERMINI		MILEAGE
SR595 - Rainbow Blvd - RMID #130 - S-N		
Tropicana Ave to US95, Ramp 2 at R/W line, Rainbow Blvd Intg	U*	5.495
SR596 - Jones Blvd - RMID #131 - S-N		
Tropicana Ave to Smoke Ranch Rd	U*	7.158
SR599 - Rancho Dr - RMID #132 - S-N		
Redondo Ave to C/L of US95 Intg, Exit #77	U*	0.311
C/L of US95 Intg, Exit #77 to 0.276 miles north of Rainbow Blvd	U*	6.738
		7.049
SR602 - Casino Center Blvd - RMID # 134 - S-N		
Bonanza Rd to Stewart Ave	U*	0.253
SR604 - Las Vegas Blvd - RMID #135 - S-N		
289 ft South of Tropicana to 341 ft north of Tropicana	U*	0.119
South R/W line of Tonopah Ave to IR15, Ramps 3 & 4, Apex Intg	U*	13.140
		13.259
SR610 - Lamb Blvd - RMID #137 - S-N		
SR604/N Las Vegas Blvd to IR15, Ramp 3 at R/W line, Lamb Blvd Intg	U*	2.370
SR612 - Nellis Blvd - RMID #138 - S-N		
SR593/Tropicana Blvd to SR604/N Las Vegas Blvd	U*	9.427

Clark County Totals

IR	**148.428**
US	**160.550**
SR	**377.260**
FR	**45.821**
SP	**22.040**
C/D	**9.069**
	763.168

CLARK COUNTY

ROUTE	RMID#	DESCRIPTION		MILEAGE
		ESCAPE RAMPS		
ERCL01		Escape Ramp on SR163 at MP 18.05		
		FRONTAGE ROADS		
FRCL01	271	0.309 miles north of Jct Primm Blvd, east side near IR15, Primm Intg, Exit #1 to R/W fence 0.537 miles north at EOP		0.537
FRCL02	270	Primm Blvd, from R/W fence west of Ramps 3 & 4, IR15, Primm Intg, Exit #1 to 0.116 miles east of Ramps 1 & 2		0.238
FRCL05	1059	Highland Dr, from 0.158 miles north of Cinder Ln to 0.072 miles north near Spring Mtn Intg, Exit #39	U*	0.072
FRCL06	218	Martin Luther King Blvd, from Oakey Blvd to Charleston Blvd	U*	0.590
FRCL07	375	IR15, Ramps 3 & 4, Apex Intg, Exit #58 to 5.740 miles north of US93, west side IR15		11.812
FRCL08	267	IR15, Ramps 1 & 2, Garnet Intg, Exit #64 to end of pavement		1.750
FRCL09	266	IR15, 0.009 miles south of Ramps 1 & 2 at cattleguard, Ute Intg, Exit #80 to Cattleguard 0.034 miles north of Ramps 3 & 4		0.199
FRCL10	257	Hidden Valley Rd, from IR15, Hidden Valley Intg, Exit #88 at the cattleguard 0.010 miles east of Ramps 1 & 2 to 1.90 miles northwest of Ramps 1 & 2 @ Muddy River		2.000
FRCL11	264	Dude Dr, from west side of IR15, Moapa Valley Intg, Exit #90, 0.350 miles south of SR168 to SR168		0.350
FRCL12	272	From the cattleguard at the east R/W fence, IR15, Carp Elgin Intg, Exit #100 to 3.946 miles north of the cattleguard		3.946
FRCL13	262	0.673 miles south of FRCL14 at EOP, IR15, E Mesa Intg to Jct of Ramps 3 & 4		1.408
FRCL14	261	FRCL13, IR15, E Mesa Intg, Exit #109 to Jct of Ramps 1 & 2		0.864
FRCL17	259	Ramps 3 & 4, IR15, Valley of Fire Intg, Exit #75 to 0.167 miles southwest of cattleguard (painted) at Ramps 1 & 2		0.338
FRCL18	258	Ramps 3 & 4, IR15, Byron Intg, Exit #84 to Ramps 1 & 2		0.527
FRCL22	1060	Ann Rd, from Buffalo Dr to Drexel Rd	U*	0.572
FRCL23	1061	CC215 to 0.767 miles north of SR157/Kyle Canyon Rd	U*	5.260
			FR Sub-total	**30.463**

CLARK COUNTY

ROUTE	RMID#	DESCRIPTION		MILEAGE
FRCL24	1062	Segment 1: Sky Pointe Dr- from 0.378 miles north of Cimmarron Rd to Tule Springs Rd	U*	0.342
		Segment 2: North Tule Springs Rd- from Sky Pointe Dr to Farm Rd	U*	0.507
		Segment 3: Farm Rd - from Tule Springs Rd to Durango Dr	U*	0.280
		Segment 4: El Capitan Way - from Durango Dr to Grand Teton Dr	U*	0.475
		Segment 5: Grand Teton Dr - from El Capitan Way to Sky Pointe	U*	0.314
		Segment 6: Sky Pointe Dr - from Grand Teton Dr to Moccasin Rd north of the Jct of FRCL43	U*	2.556
		FRCL24 Total:		4.474
FRCL25	288	Warm Springs Rd, from Dean Martin Dr to 0.420 miles east	U*	0.420
FRCL26	287	Industrial Rd, from 300 ft south of Sahara Ave to 400 ft north of Sahara Ave	U*	0.130
FRCL28	216	Haynes St, from cul-de-sac north of Greenway Rd to change of pavement near Walgreen entrance	U*	1.307
FRCL29	215	Saguaro St, from Taylor St to Burkholder St	U*	0.272
FRCL30	214	Dinkledorf Rd, from south side of SR564/Lake Mead Pkwy at Cholla St to Warm Springs Rd	U*	0.685
FRCL34	213	Indian Springs area west side of US95 to US95		0.551
FRCL35	212	Indian Springs area east side of US95 to US95		0.551
FRCL36	211	Cactus Springs area east side US95 to US95		0.208
FRCL37	210	Cactus Springs area west side US95 to US95		0.208
FRCL38	206	Connector Rd, east side of IR15, D St Intg, Exit #43, D St to Washington Ave	U*	0.192
FRCL39	10535	Durango Dr, from FRCL23/Oso Blanca W side of US95, Durango Intg to FRCL24, Farm Rd & EL Capitan Way, E side of US95	U*	0.540
FRCL40	209	D St, from Wilson Ave, east side IR15, D St Intg, Exit #43 to Washington Ave	U*	0.178
FRCL41	220	Washington Ave connector, west side of IR15, D St Intg, Exit #43, D St to Washington Ave	U*	0.086
FRCL46	1063	Hidden Well Rd, from Bermuda Rd, north side IR215 to Las Vegas Blvd (one way)	U*	1.003
FRCL47	1064	George Crockett Rd, from S. Las Vegas Blvd, south side IR215 to Bermuda Rd (one way)	U*	1.039
FRCL48	278	Mesquite Ave, from F St, east side IR15 near the D St Intg, Exit #43 to 0.131 miles east of F St at pavement change	U*	0.131
		FR Sub-total:		**11.975**

CLARK COUNTY

ROUTE	RMID#	DESCRIPTION		MILEAGE
		FRONTAGE ROADS		
FRCL49	1214	IR15, 0.035 miles south of Ramps 3 & 4 at the east R/W fence, Mesquite Intg, Exit #122 to 0.041 miles north of Ramps 1 & 2 at R/W fence	SU	0.218
FRCL50	1685	IR15, 0.038 miles west of Ramps 3 & 4 at R/W fence, W Mesquite Intg, Exit #120 to 0.085 miles east of Ramps 1 & 2 at R/W fence	SU	0.284
FRCL51	1216	Spring Mountain Rd, from Aldebaran Ave to Mel Torme Way	U*	0.559
FRCL52	10061	Russell Rd, IR515, from R/W fence, 0.160 miles west of Ramps 3 & 4, Exit #65 to R/W fence, 0.078 miles east of Ramps 1 & 2	U*	0.362
FRCL53	11152	Eastern Ave, from south R/W line Ramps 3 & 4, IR515 Eastern Intg, Exit #73 to north R/W line Ramps 1 & 2	U*	0.200
FRCL54	10127	Martin Luther King Blvd, south side US95, Ramp 4, Martin Luther King Intg, Exit #76 to Ramp 1	U*	0.156
FRCL55	10147	Valley View Blvd, from south R/W line Ramp 3, US95 Valley View Intg, Exit #78 to north R/W line Ramps 1 & 2	U*	0.218
FRCL56	10157	Decatur Blvd, from Ramp 4, south side US95, Decatur Intg, Exit #79 to Ramps 1 & 2, north side US95	U*	0.113
FRCL57	10192	Lake Mead Blvd, Rock Springs Dr, west side US95, Lake Mead Intg, Exit #82 to Rainbow Blvd, east side US95	U*	0.284
FRCL58	10019	Paiute Way, from Ramps 3 & 4, west side US95, Snow Mtn Intg, Exit #95 to Ramps 1 & 2, east side US95	U*	0.170
FRCL59	10211	Speedway Blvd, from 0.016 miles west of Ramps 3 & 4, west side IR15, Speedway Intg, Exit #53 to Hollywood Blvd, east side IR15	U*	0.221
FRCL60	10295	Gillespie St, from FRCL47/George Crockett Rd to FRCL46/Hidden Well Rd	U*	0.099
FRCL61	11186	Sloan Rd, IR15, Exit 25 from west R/W, Ramp 4 to S. Las Vegas Blvd	U*	0.218
FRCL63	11219	Sunset Rd, IR515, from west R/W line, Ramps 3 & 4 to east R/W line, Ramps 1 & 2	U*	0.281
			FR SUB-TOTAL	**3.383**
			FR TOTAL	**45.654**

REST PARKS

RPCL01	11056	On SR163, at the westbound brake check area near MP 4.20
RPCL02	11057	Truck Parking area on IR15 at MP 96.00
RPCL02B	11107	Moapa/Glendale truck parking area - westbound facility

CLARK COUNTY

ROUTE	RMID#	DESCRIPTION	MILEAGE
		REST PARKS (CONT)	
RPCL03	11097	East Mesquite Intg, Exit# 122 on FRCL49	
RPCL03B	11105	Mesquite rest area, section into the parking lot that goes around the park	
RPCL04	11098	US93 in Boulder City @ MP 7.00	
RPCL04B	11106	Boulder City rest area, service loop to parking area/restrooms	
		STATE PARKS	
		SPRING MOUNTAIN RANCH STATE PARK	
SPCL52	1551	Entrance road at Spring Mountain Ranch State Park from Jct of SPCL52B & SPCL52D to SR159	0.802
SPCL52B	1552	Visitor's loop at Spring Mountain Ranch State Park from SPCL52 to SPCL52F, employee facilities access road (one way)	0.248
SPCL52C	1553	North parking area at Spring Mountain Ranch State Park from SPCL52B to SPCL52D (one way)	0.291
SPCL52D	1554	South parking area and loop at Spring Mountain Ranch State Park from SPCL52B to the Jct of SPCL52B & SPCL52 (one way)	0.063
SPCL52E	1555	Overflow parking area at Spring Mountain Ranch State Park from SPCL52D to the end of pavement	0.250
SPCL52F	1463	Employee facilities access road at Spring Mountain Ranch State Park, from SPCL52B to the end of pavement, 0.043 miles south of SPCL52B to SPCL52B	0.043
		VALLEY OF FIRE STATE PARK	
SPCL54	1556	Main park road at the Valley of Fire State Park from the west park boundary to the east park boundary	10.220
SPCL54B	1557	Residence road at the Valley of Fire State Park from the main park road to the maintenance shop	0.429
SPCL54C	1558	Valley of Fire State Park from the residences to SPCL54B	0.080
SPCL54D	1559	Cabins road at the Valley of Fire State Park from SPCL54 to the Cabin picnic area	0.313
SPCL54E	1560	Lone Rock Rd at the Valley of Fire State Park, from the picnic area to SPCL54D	0.046
SPCL54F	1561	Fee booth pull-out at the Valley of Fire State Park from SPCL54 to SPCL54 W of SPCL54B	0.065
		SP Sub-total:	**12.850**

CLARK COUNTY

ROUTE	RMID#	DESCRIPTION	MILEAGE
		STATE PARKS	
SPCL54G	1562	Beehive group use area at the Valley of Fire State Park from SPCL54H to SPCL54	0.311
SPCL54H	1563	Beehive group use area loop at the Valley of Fire State Park from SPCL54G to SPCL54G (one way)	0.054
SPCL54I	1564	Restroom and fee station loop at the Valley of Fire State Park from SPCL54 to SPCL54	0.053
SPCL55	1565	Mouse's Tank Rd at the Valley of Fire State Park, from SPCL54, Main Park road to White Domes parking loop	5.669
SPCL55B	1566	White Domes Parking Loop at the Valley of Fire State Park from SPCL55 to SPCL55 (one way)	0.086
SPCL55C	1567	Visitor Center Road at the Valley of Fire State Park from SPCL55, Mouse's Tank Rd to the Visitor Center loop	0.083
SPCL55D	1568	Visitor Center Loop at the Valley of Fire State Park from SPCL55C/Visitor Center Rd to SPCL55C/Visitor Center Rd (one way)	0.136
SPCL55E	1569	Visitor Center Staff Parking Rd at the Valley of Fire State Park from SPCL55D to 0.038 miles north	0.038
SPCL55F	1570	Visitor Center Loop Parking Area at the Valley of Fire State Park from SPCL55D to SPCL55D (one way)	0.024
SPCL55G	1571	South Parking Area at the Valley of Fire State Park, from SPCL55C to SPCL55 (one way)	0.108
SPCL56	1572	Campground access road at the Valley of Fire State Park, from the BOP to SPCL54, the main park road	1.068
SPCL56B	1573	Valley of Fire State Park, on the east side of Atlatl Rock, from Atlatl Rock campground to SPCL56	0.032
SPCL56C	1574	Atlati Rock parking area at the Valley of Fire State Park, from the overlook to SPCL56	0.065
SPCL56D	1575	Valley of Fire State Park, on the west side of Atlatl Rock, from SPCL56E, Arch Rock camping loop to SPCL56	0.040
		BIG BEND STATE PARK	
SPCL57	1576	Main Park Road at Big Bend State Park, from the Needles Hwy east for 0.462 miles	0.462
SPCL57A	1577	Loop at the bottom of the parking area from the main park road to the main park road	0.055
SPCL57B	1578	Boat Ramp Road at Big Bend State Park, from SPCL57C, the outer boat ramp parking loop to SPCL57	0.048
SPCL57C	1579	Boat Ramp Parking Loop at Big Bend State Park, from SPCL57B then counterclockwise through the loop to SPCL57B (one way)	0.195
SPCL57D	1171	Boat Ramp at Big Bend State Park, from the end of the boat ramp to SPCL57C (one way)	0.013
		SP Sub-Total	**8.540**

CLARK COUNTY

ROUTE	RMID#	DESCRIPTION	MILEAGE
		STATE PARKS	
		BIG BEND STATE PARK	
SPCL57E	11146	Parking loop at Big Bend State Park, from SPCL57B to SPCL57B (one way)	0.129
SPCL57F	11147	Exit loop near main entrance of Big Bend State Park from SPCL57 to SPCL57A (one way)	0.061
SPCL58	11148	Southern section of main park road, from South of SPCL58C to SPCL57	0.407
SPCL58B	11149	Loop road, from SPCL58 to SPCL58	0.034
SPCL58C	11150	From SPCL58 to SPCL58D	0.030
SPCL58D	11151	Loop road, from SPCL58C to SPCL58C	0.054
		State Park Sub-Total	0.715
		STATE PARK TOTAL	**22.040**

Map Legend

State maintained portion of the National Highway System (NHS)

Non-maintained portion of the National Highway System (NHS)

Interchange number and interchange symbol

111 112

Interstate route or controlled access

United States route

Nevada State route

FRXX00

Frontage road

IR00XCD00

Collector / Distributor road

RPXX00

State park, rest park, escape ramp and other

Ramp

Non-maintained route (reference only)

See Enlarged Area

Enlarged area boundary

NDOT District

NDOT Maintenance District boundary

NDOT

NDOT Maintenance Station (staffed only)

City, Town or Site

Rest Park

NOTE: The new NHS maps are located on the Roadway Systems Sharepoint site.

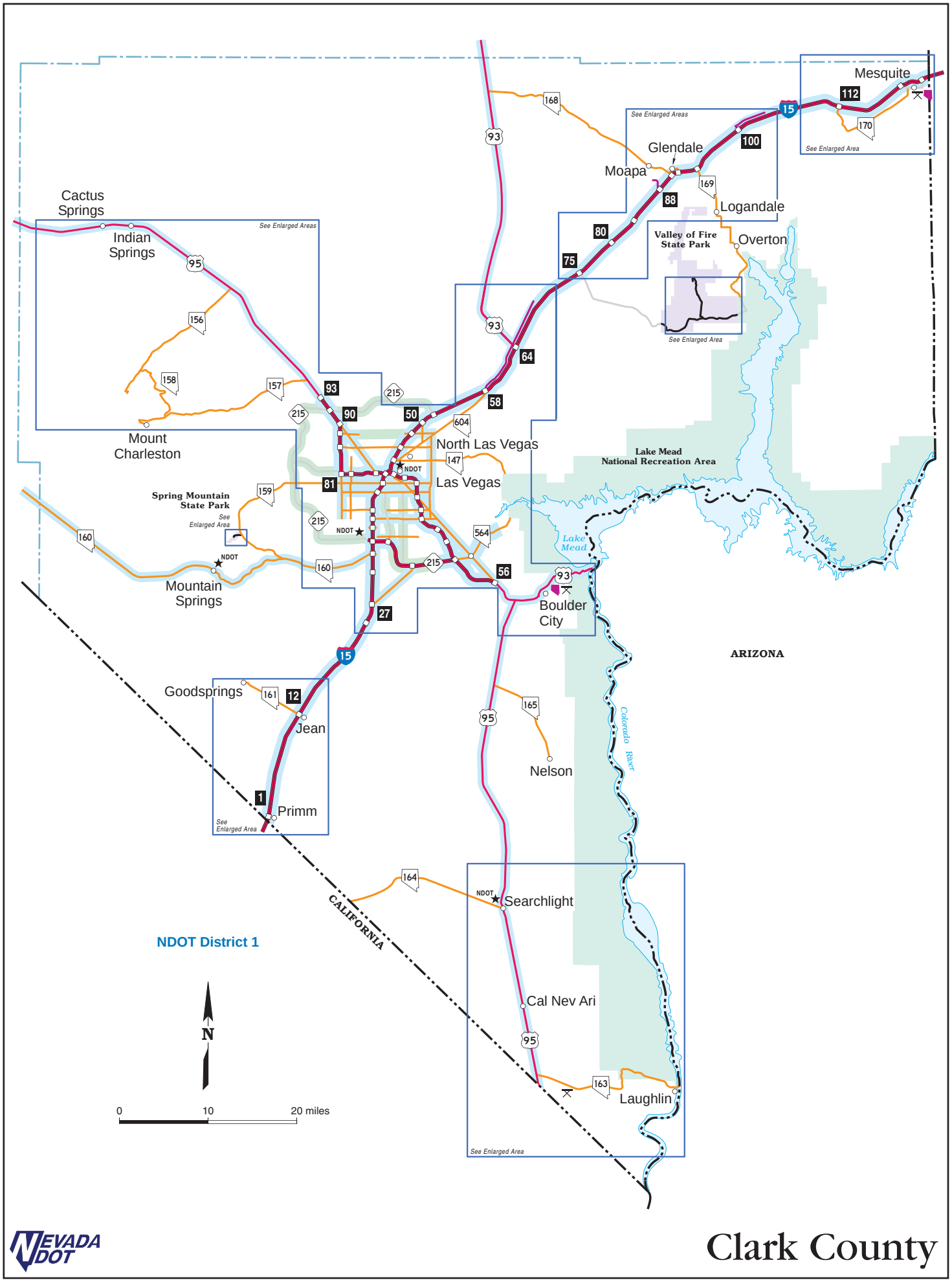

Clark County

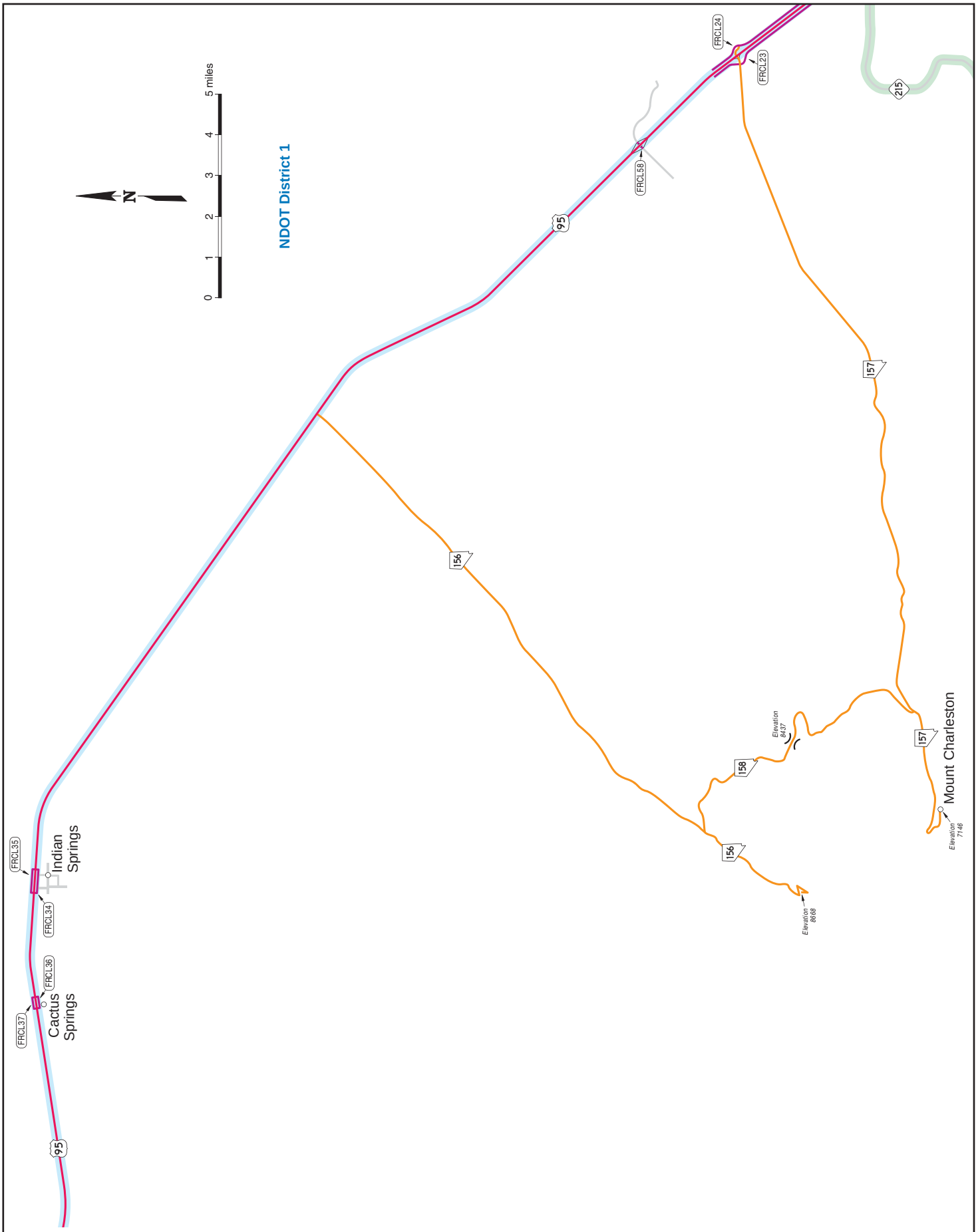

Clark County

Mt Charleston and Indian Spring Enlarged Area

January 2014

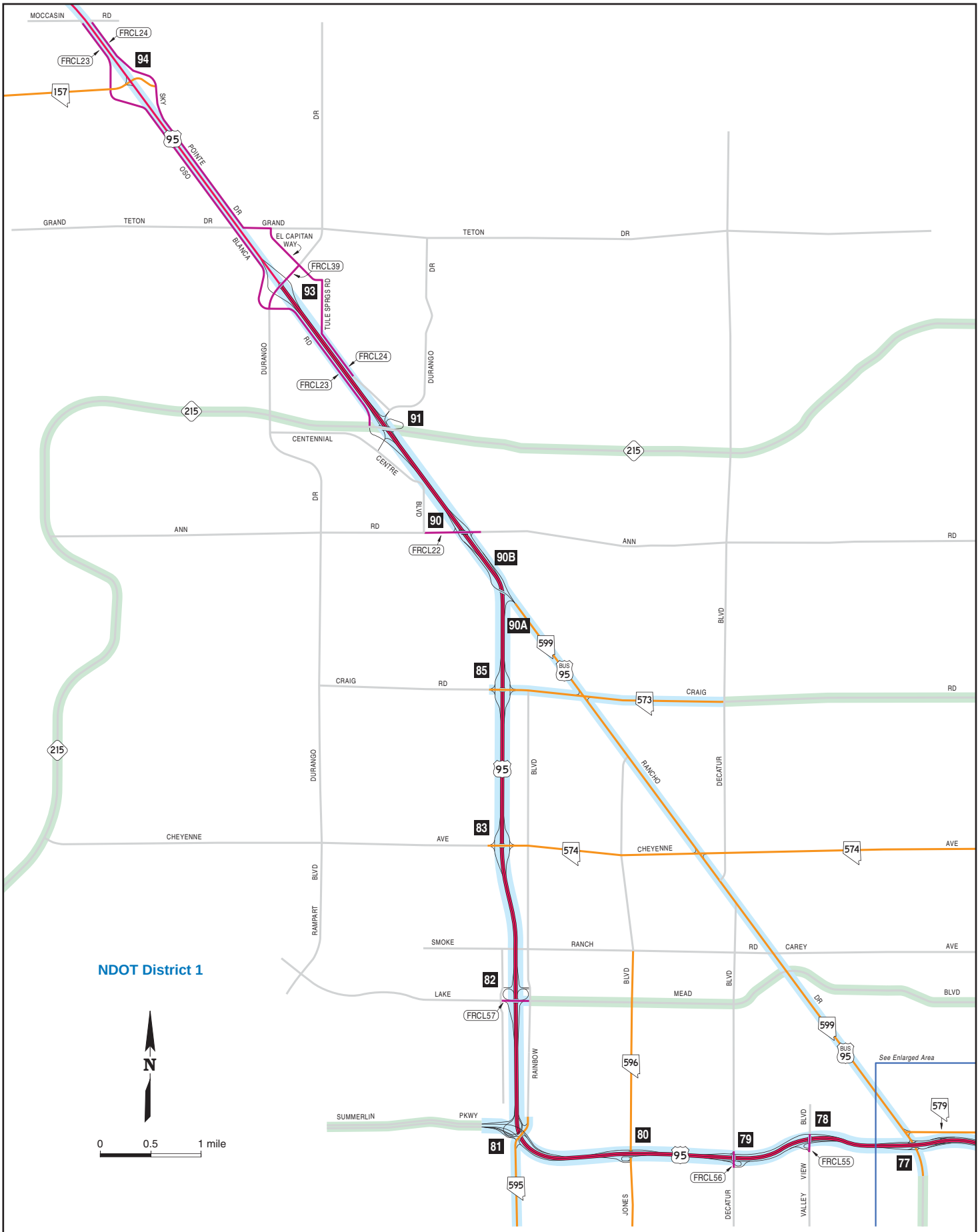

Clark County

Northwest Las Vegas Enlarged Area

January 2014

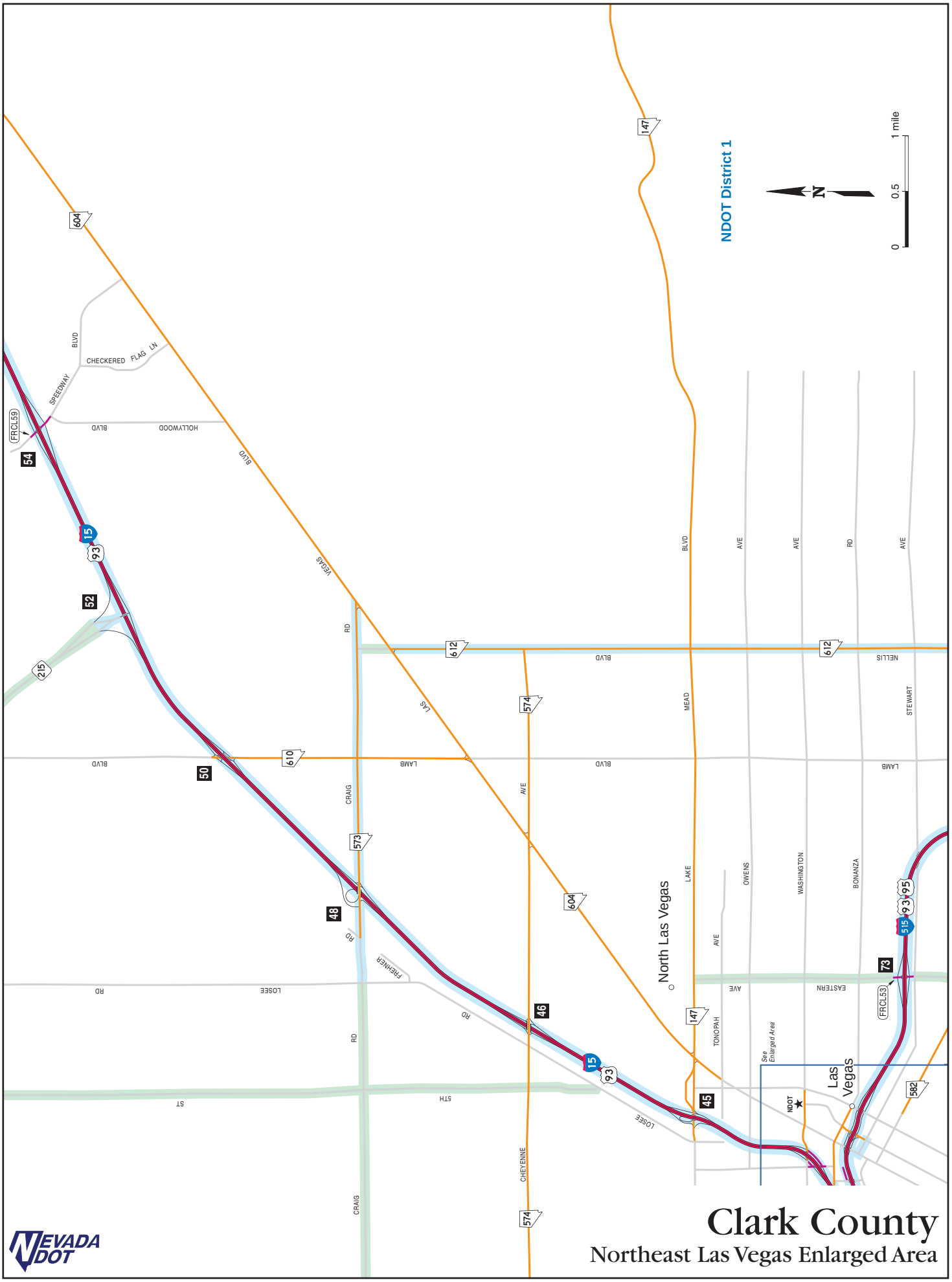

Clark County

Northeast Las Vegas Enlarged Area

NEVADA DOT

January 2014

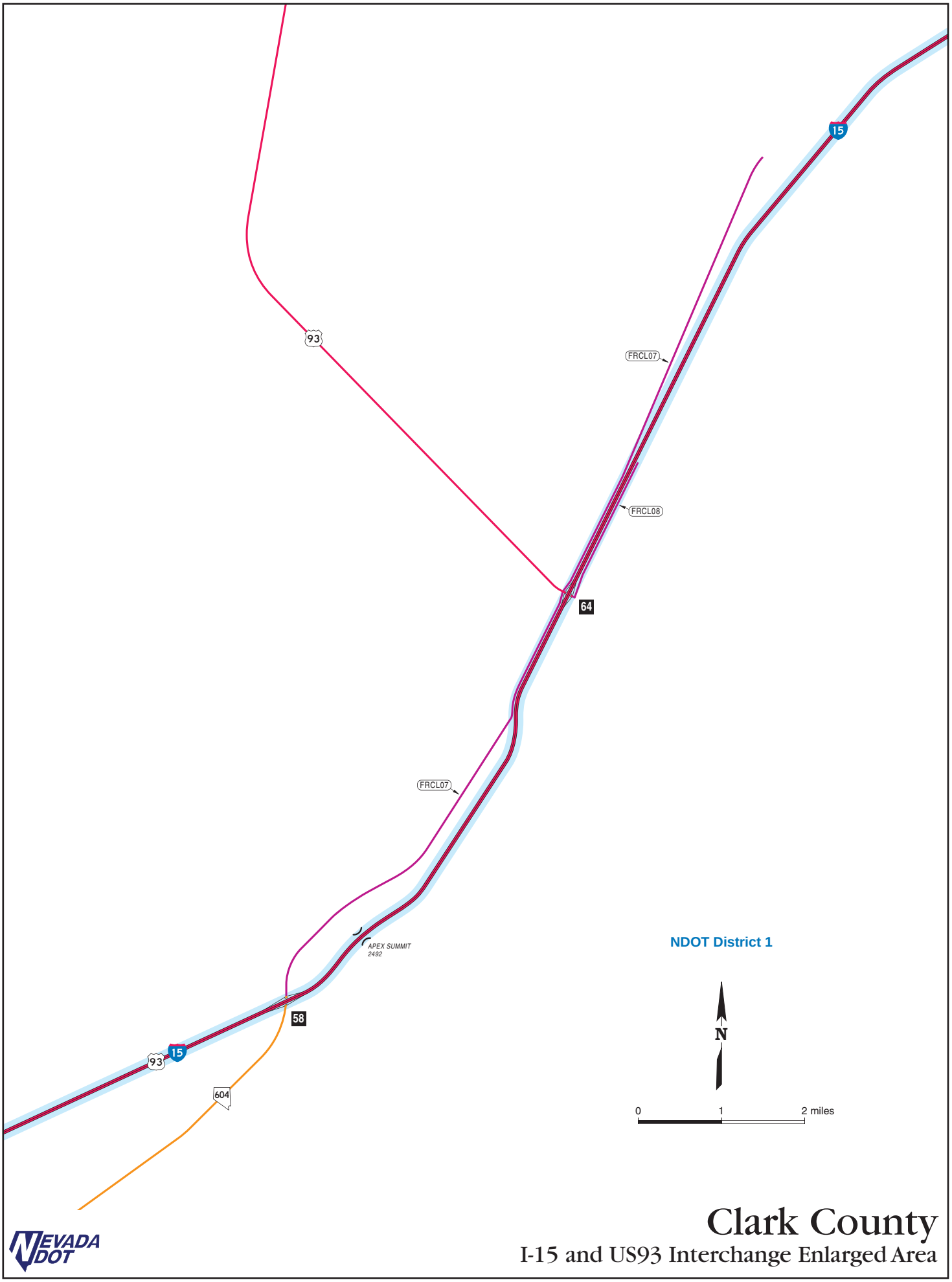

Clark County

I-15 and US93 Interchange Enlarged Area

January 2014

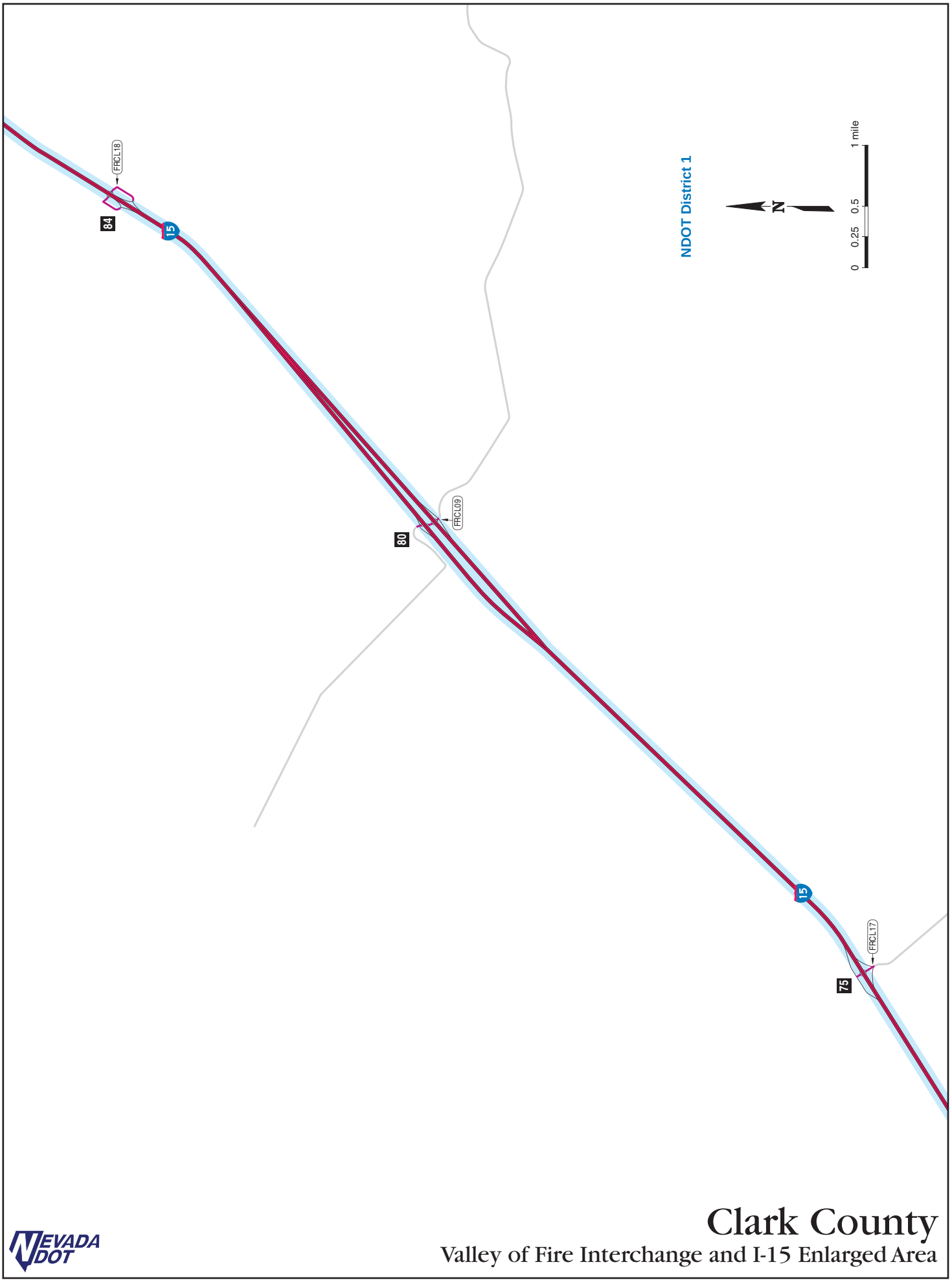

Clark County

Valley of Fire Interchange and I-15 Enlarged Area

January 2014

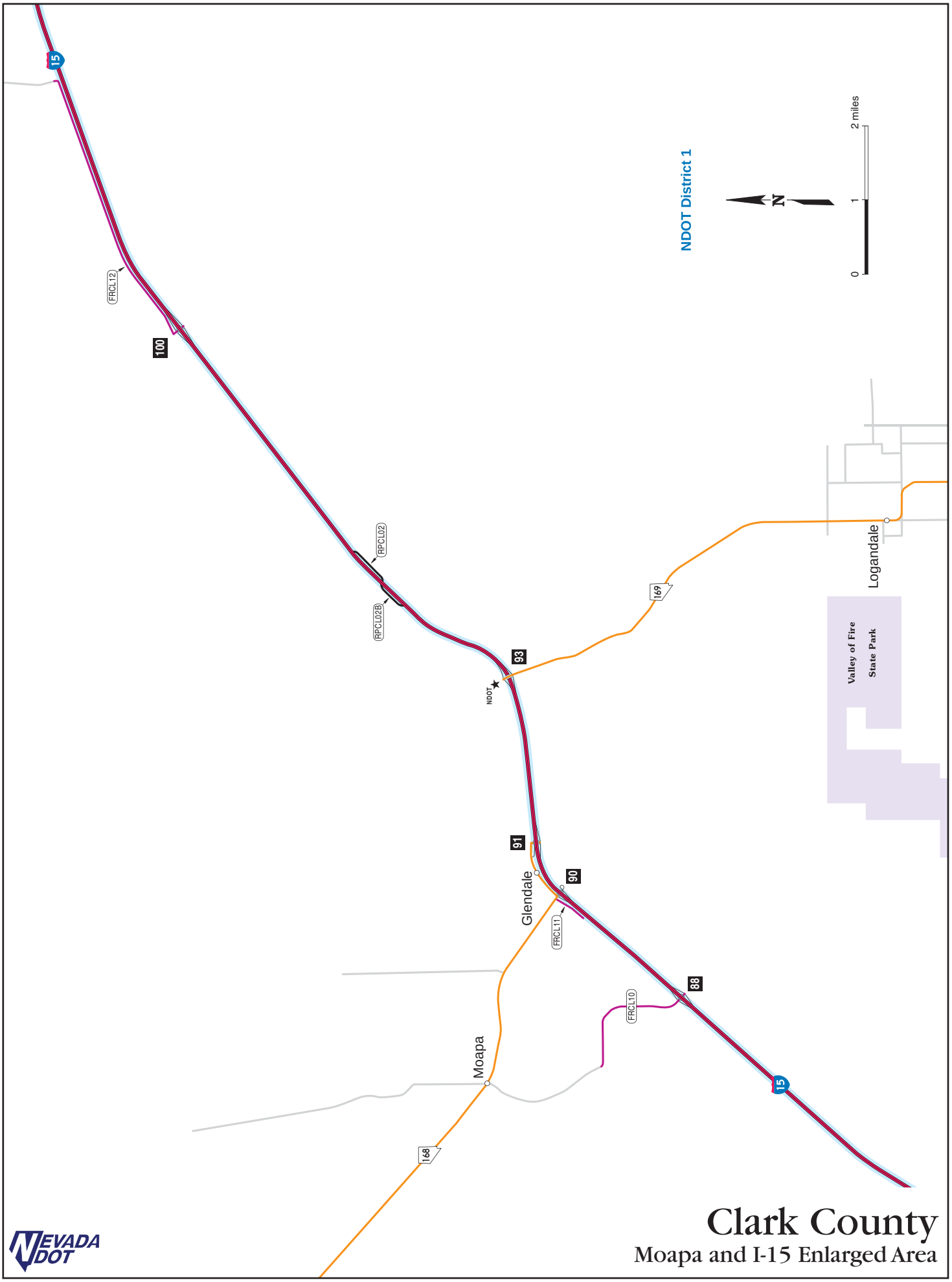

Clark County

Moapa and I-15 Enlarged Area

January 2014

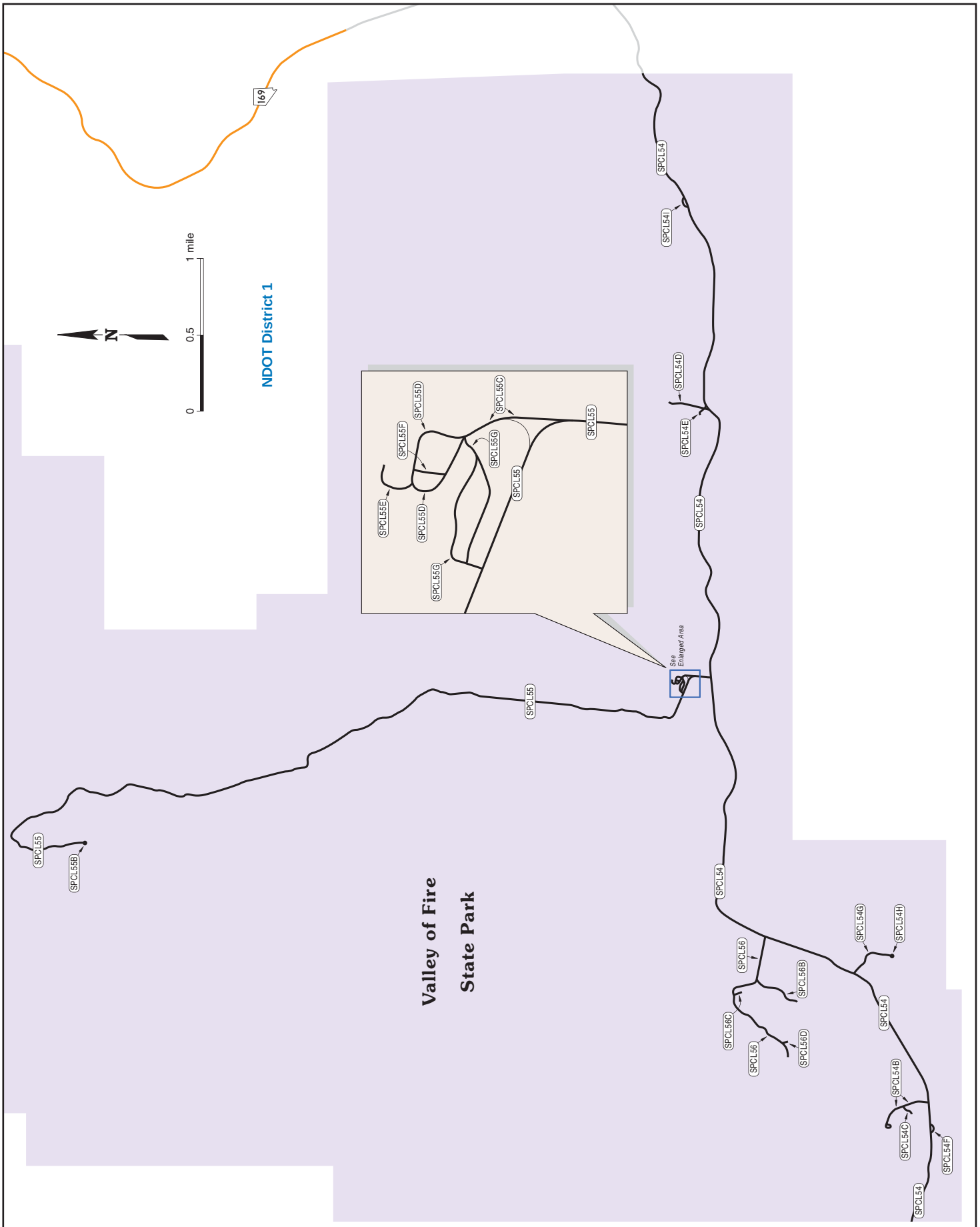

Clark County

Valley of Fire State Park Enlarged Area

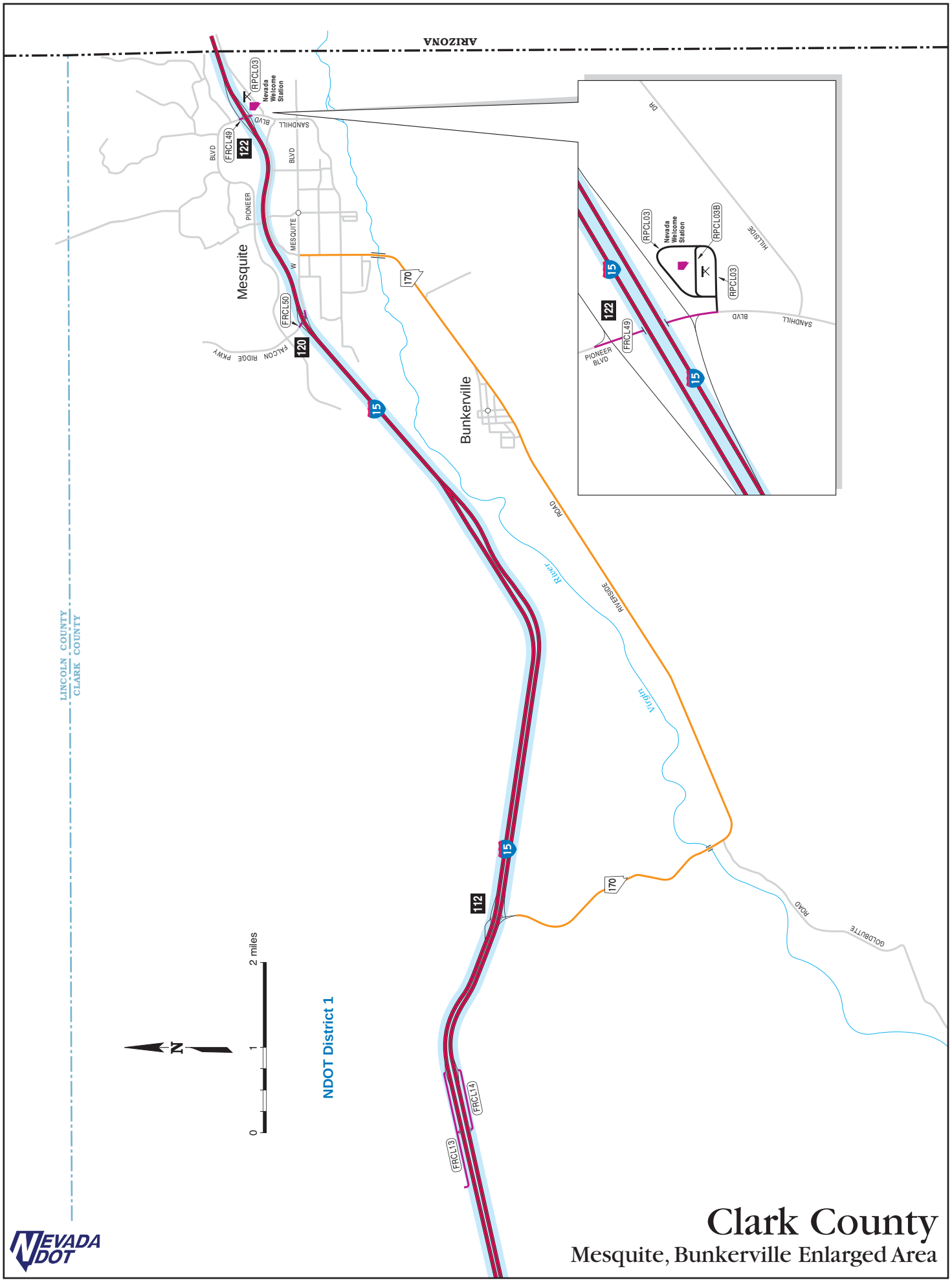

Clark County

Mesquite, Bunkerville Enlarged Area

January 2014

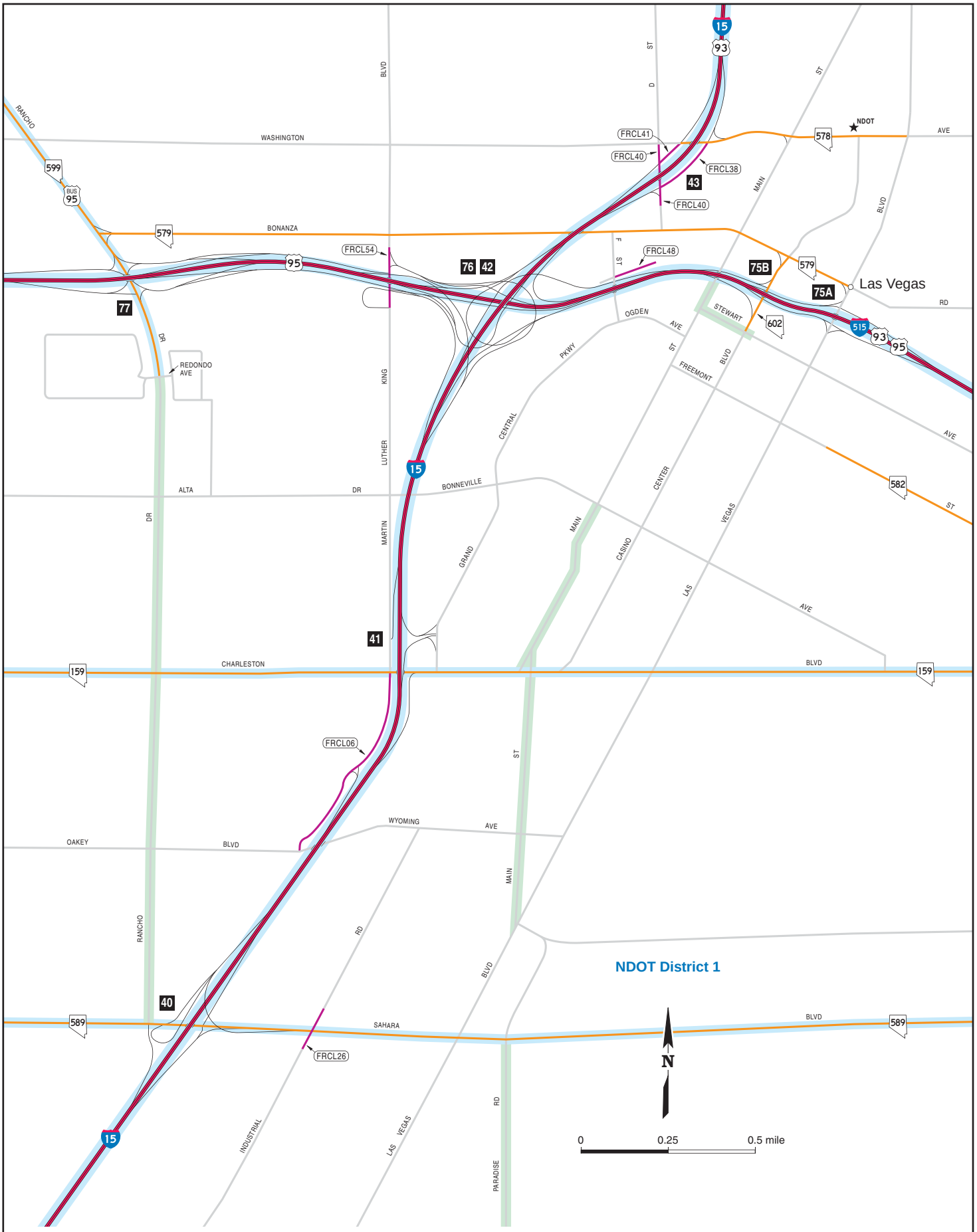

Clark County

I-15, US93 and US95 Interchange Enlarged Area

January 2014

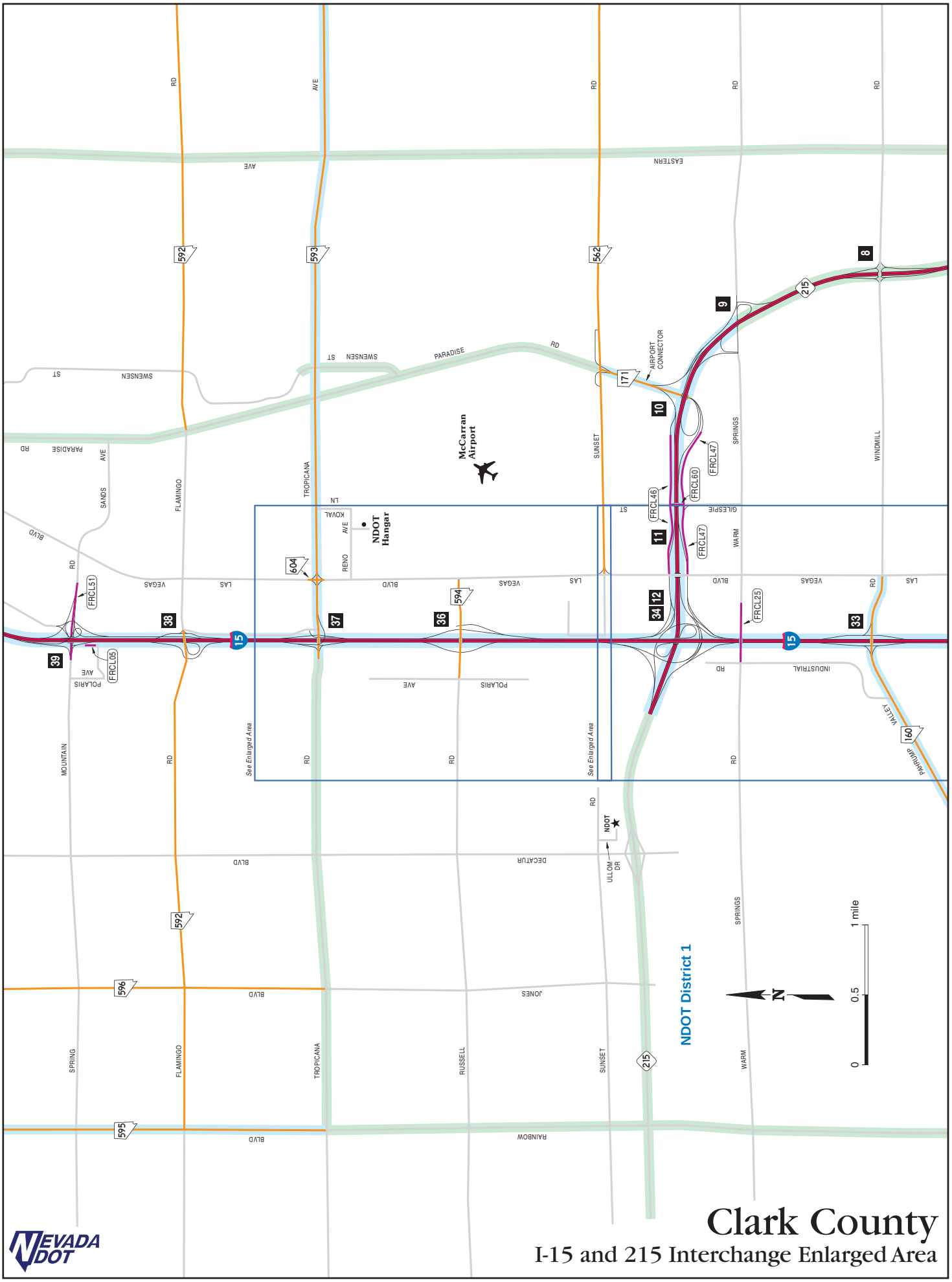

Clark County

I-15 and 215 Interchange Enlarged Area

January 2014

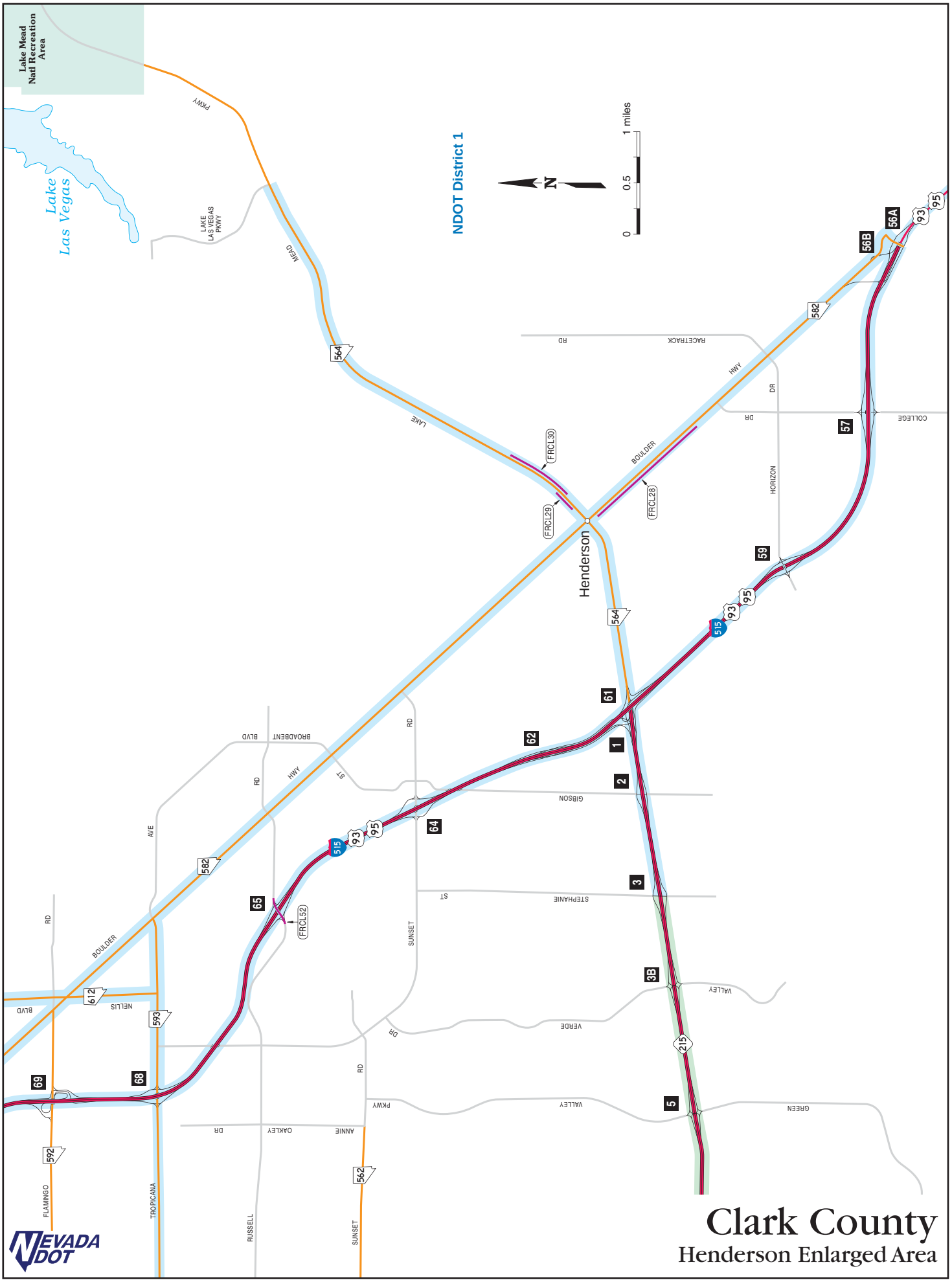

January 2014

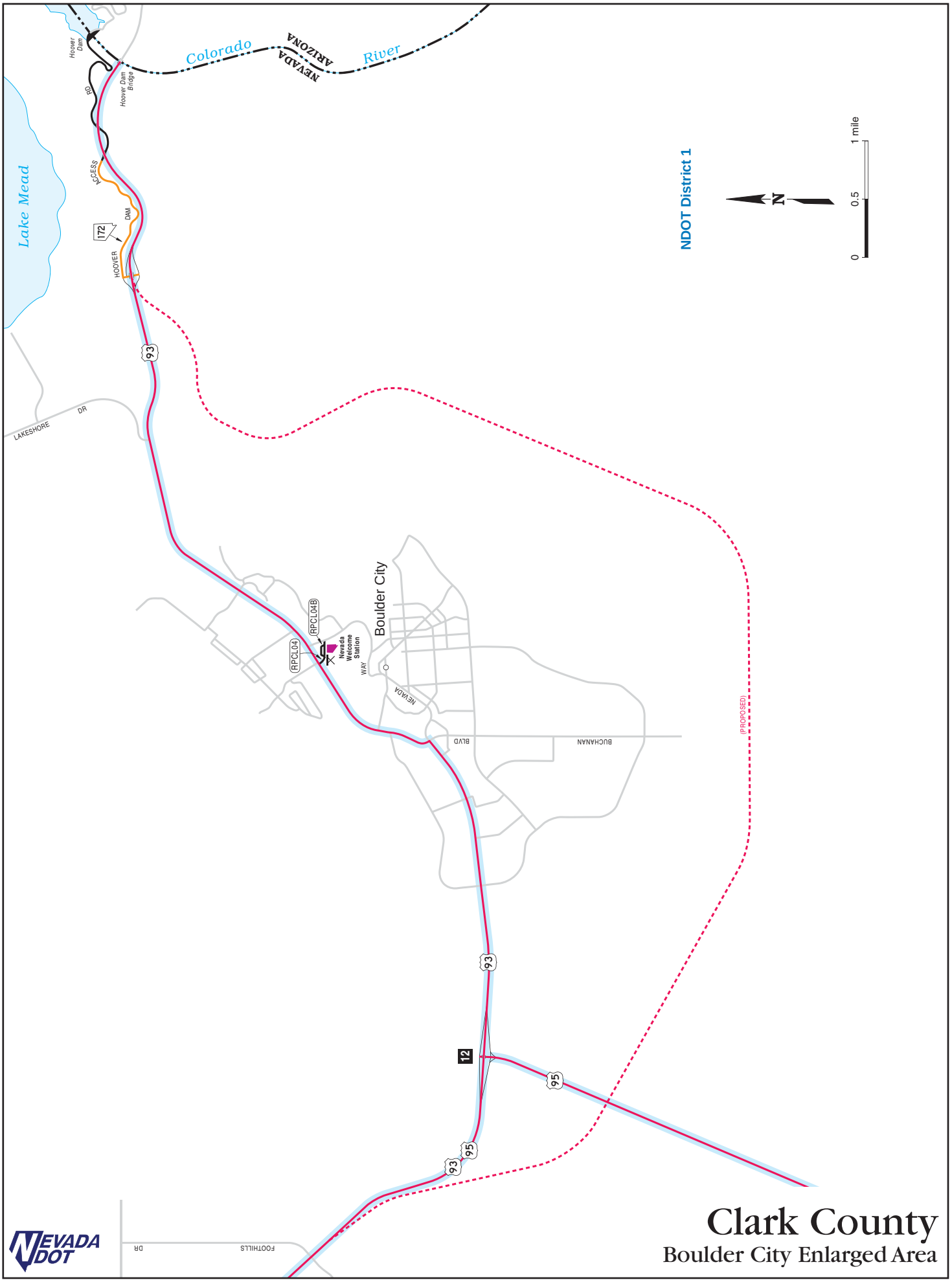

Clark County

Boulder City Enlarged Area

January 2014

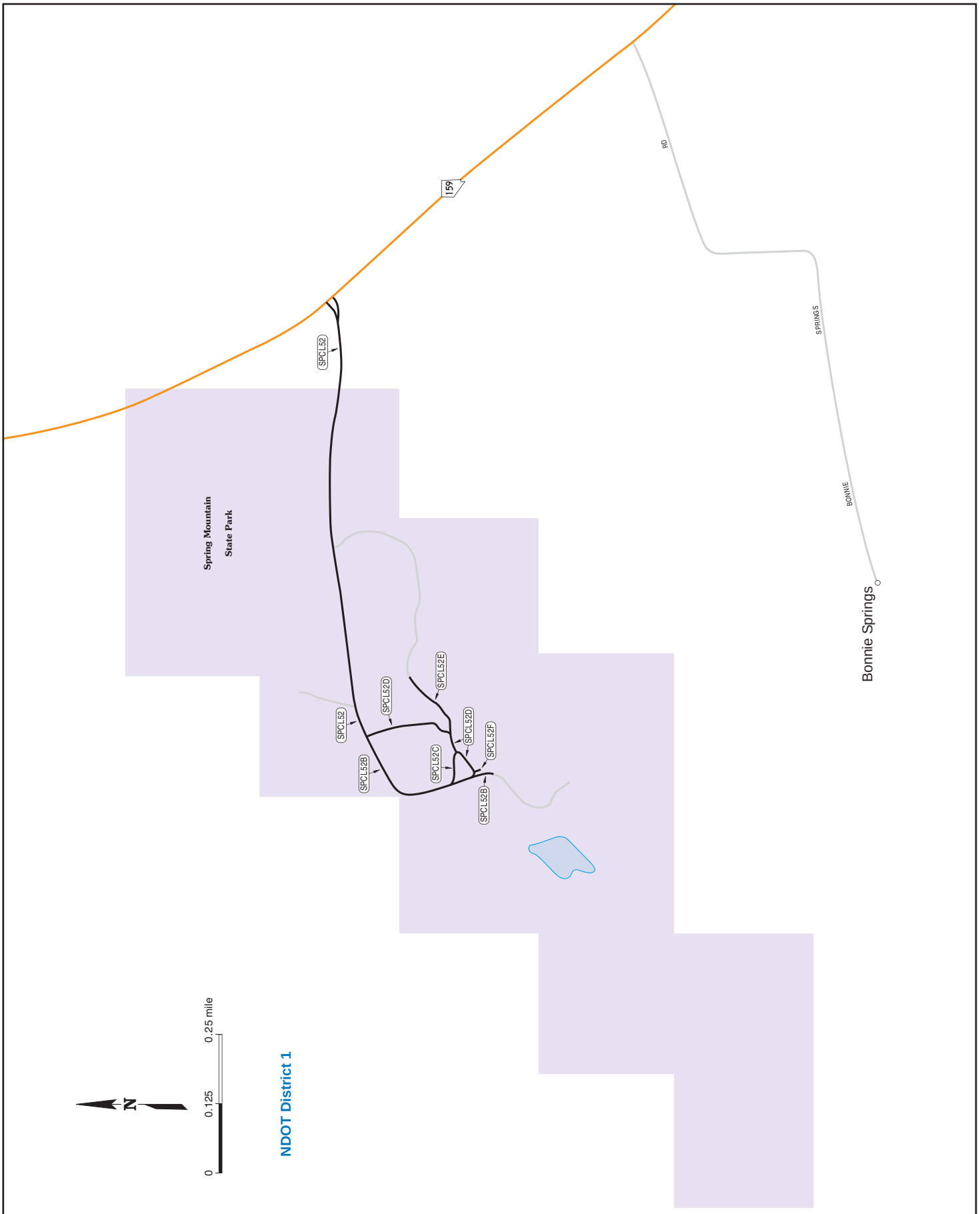

Clark County

Spring Mountain State Park Enlarged Area

January 2014

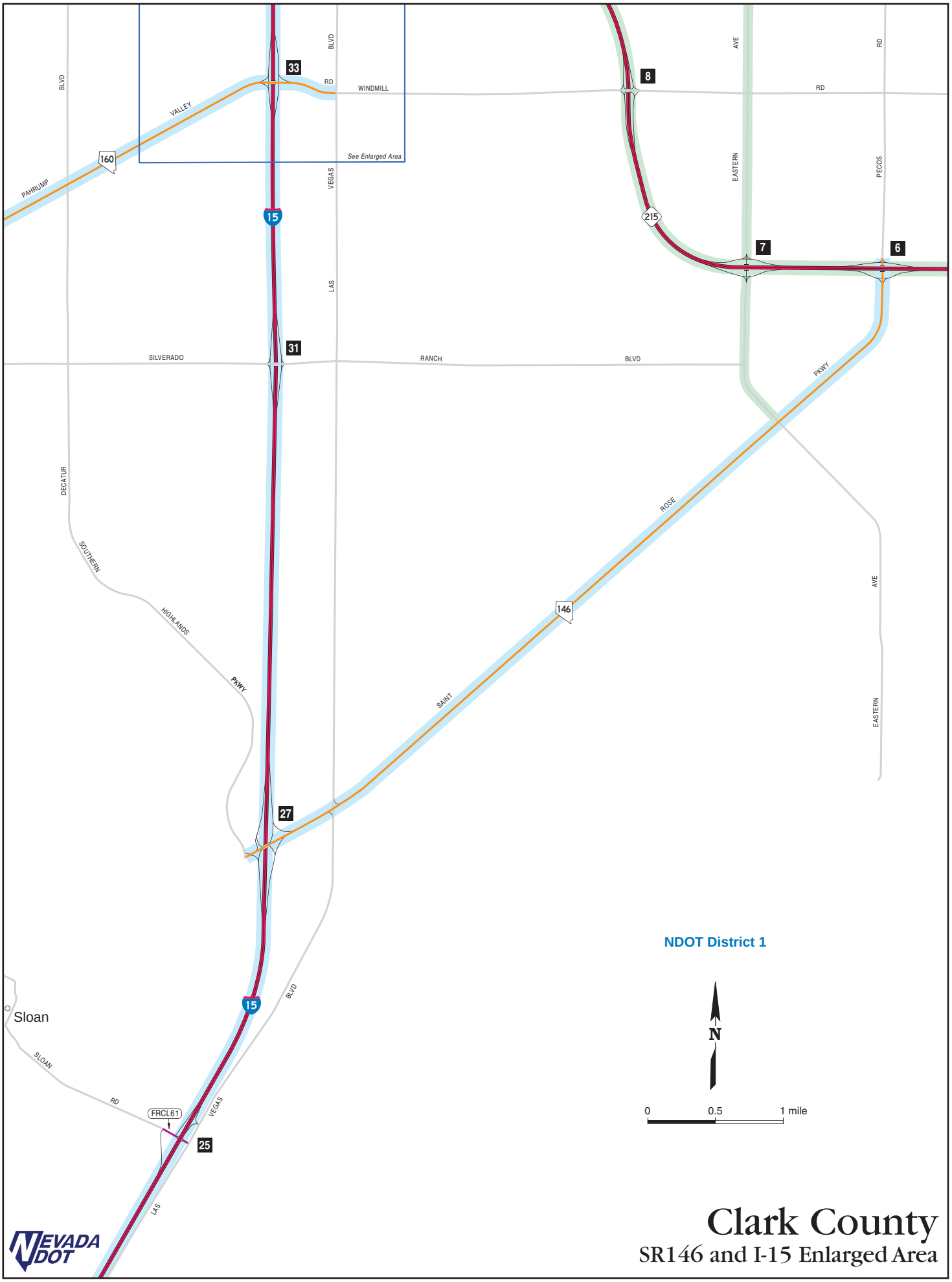

Clark County

SR146 and I-15 Enlarged Area

January 2014

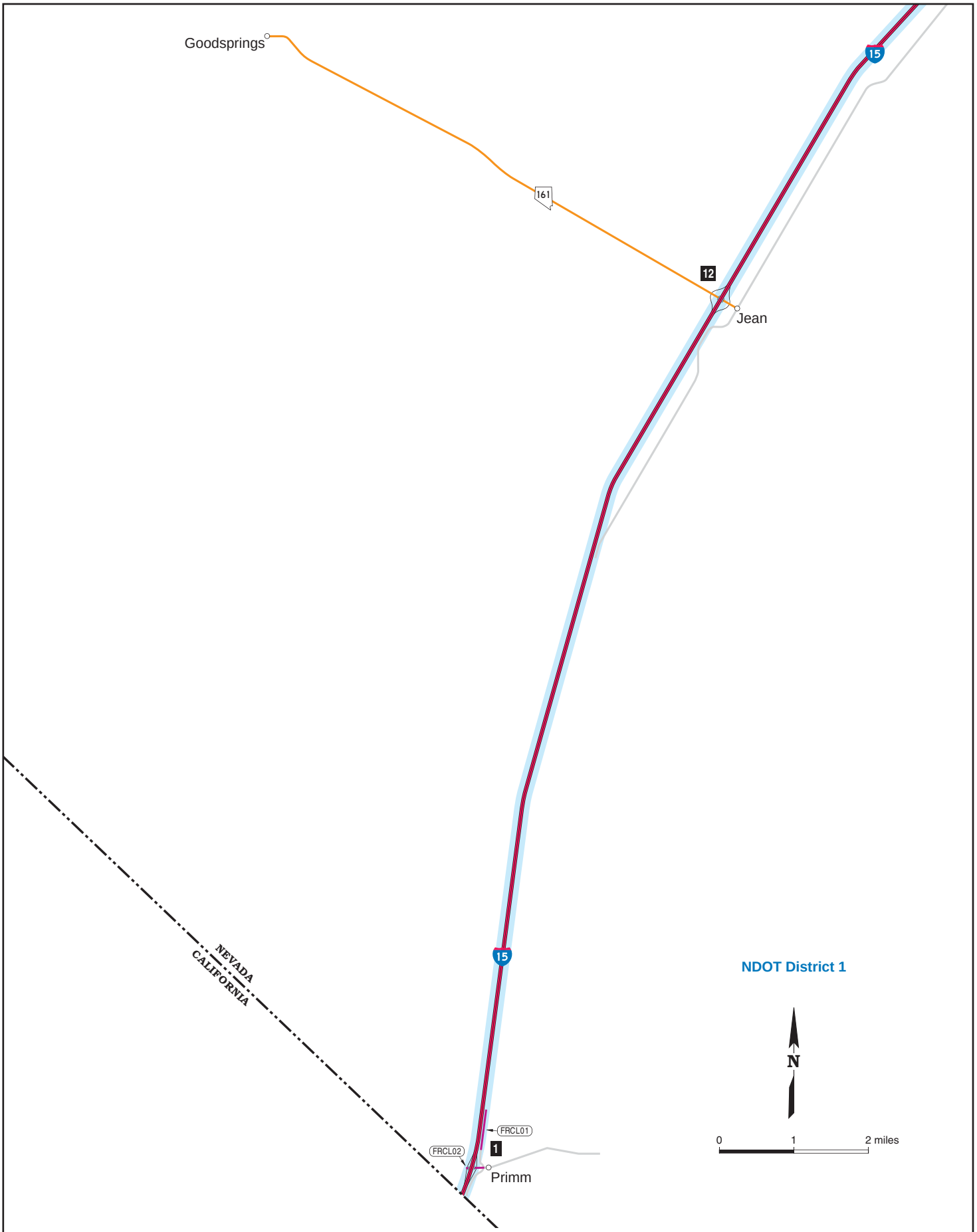

Clark County

Goodsprings and Primm Enlarged Area

January 2014

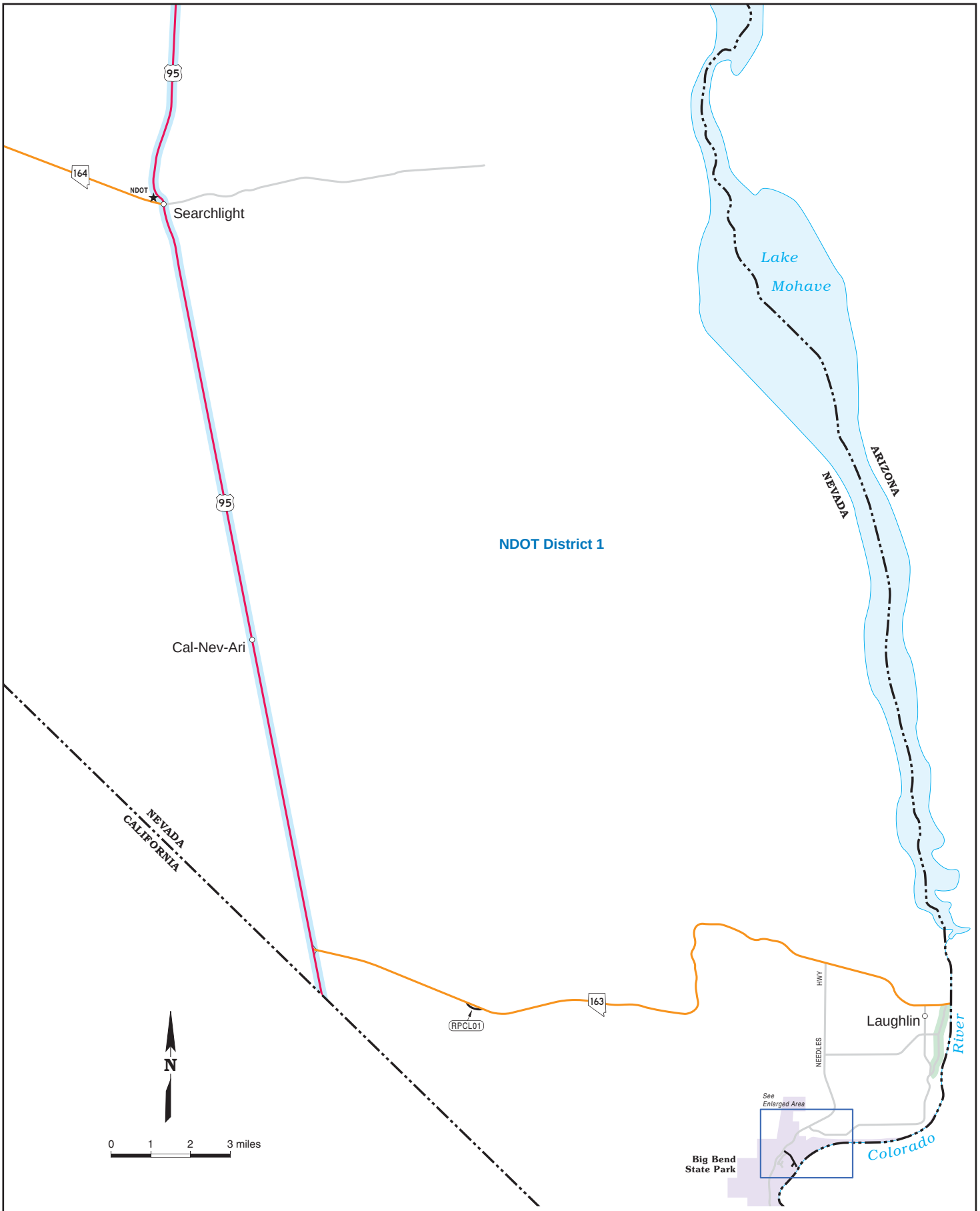

Clark County

Searchlight and Laughlin Enlarged Area

January 2014

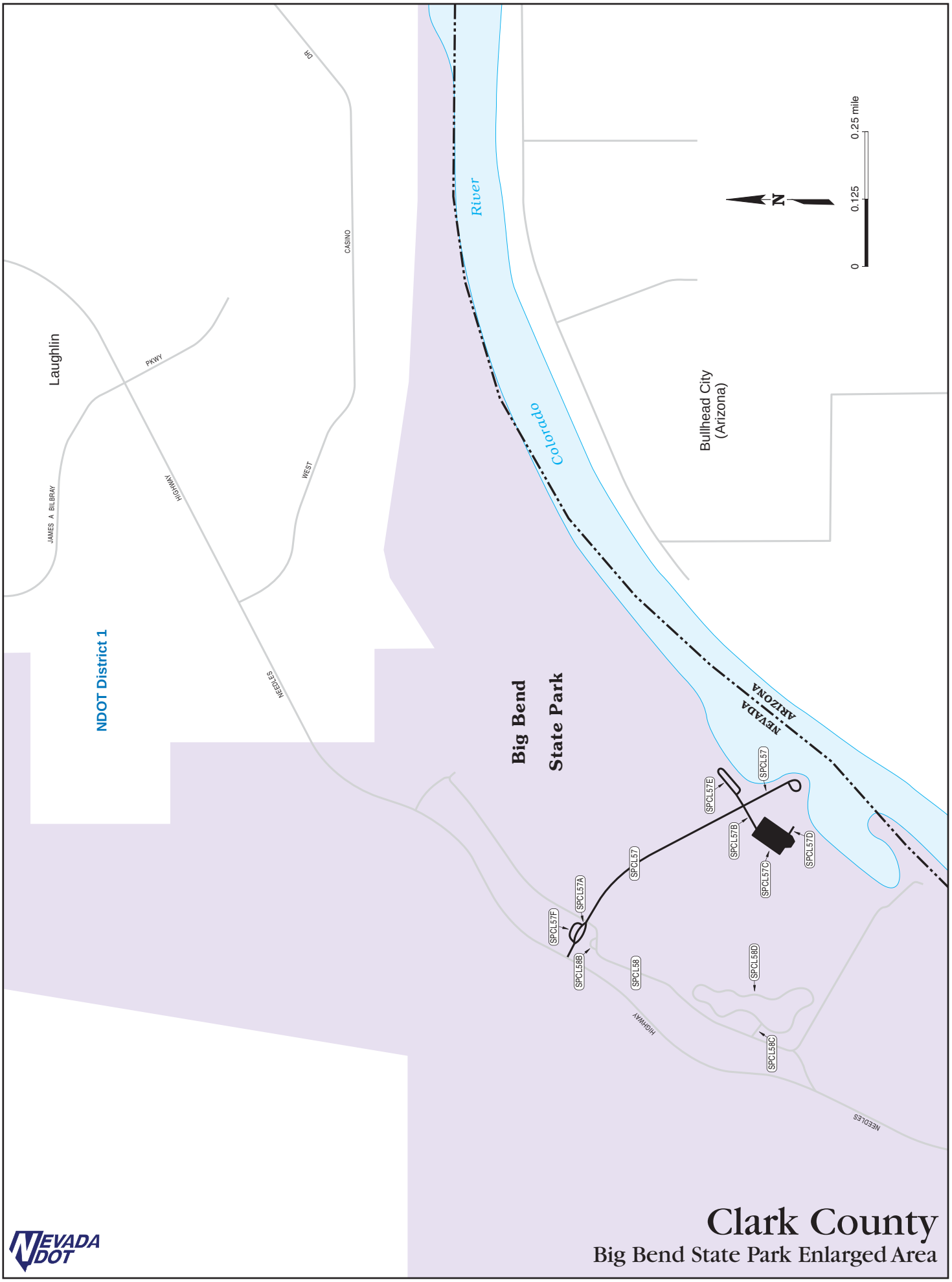

Clark County

Big Bend State Park Enlarged Area

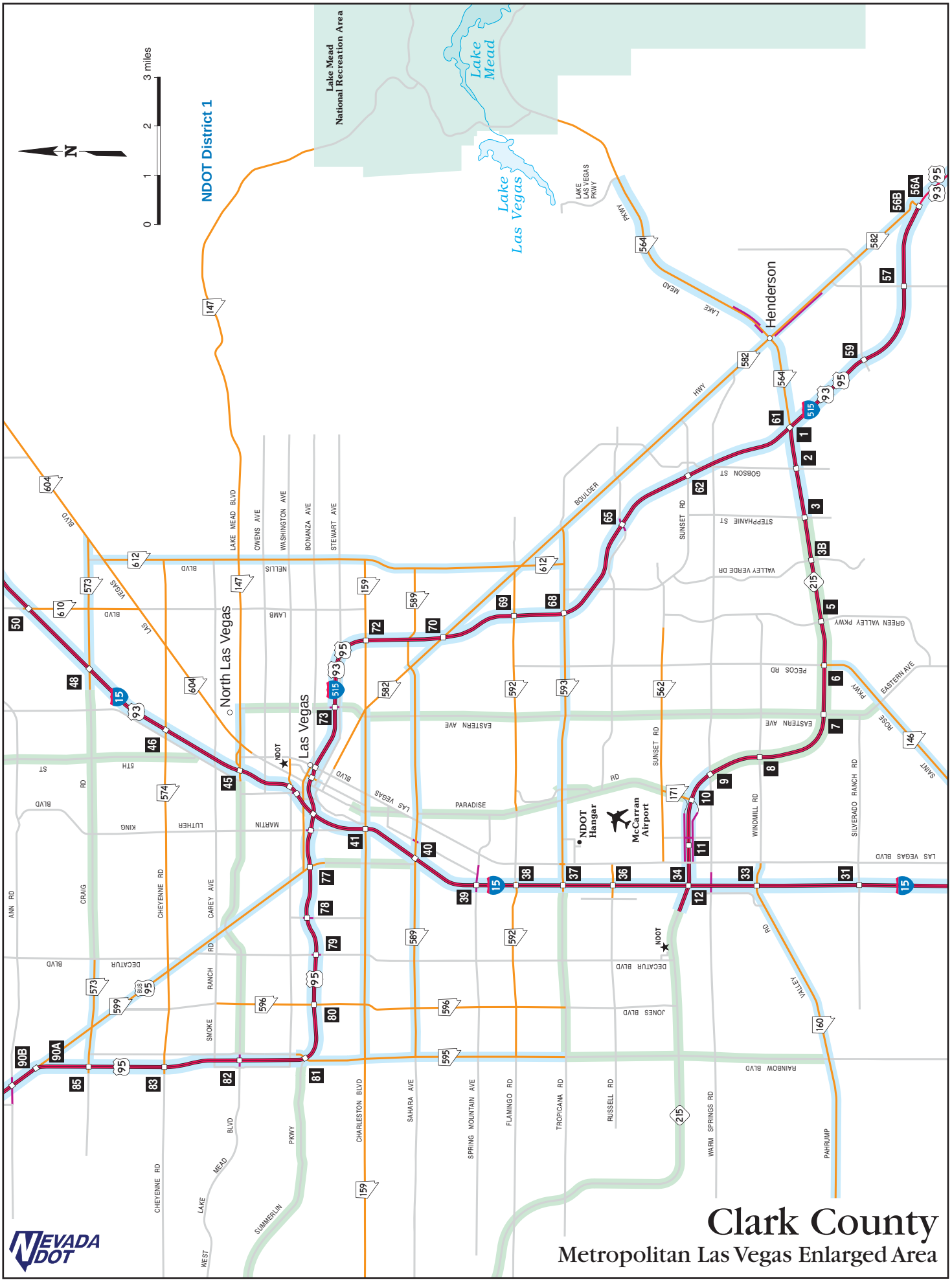
Clark County
Metropolitan Las Vegas Enlarged Area
NDOT District 1
Lake Mead National Recreation Area
Lake Mead
Lake Las Vegas
Las Vegas
North Las Vegas
Henderson
McCarran Airport
NDOT Hangar
NEVADA DOT
0 1 2 3 miles
N

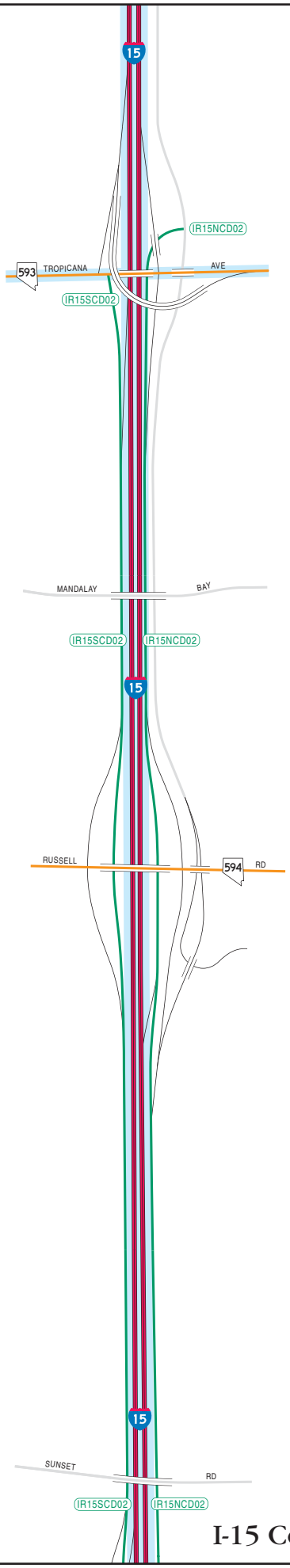

NDOT District 1

N

0 0.25 0.5 mile

Clark County

I-15 Collector/Distributor Roads North

January 2014

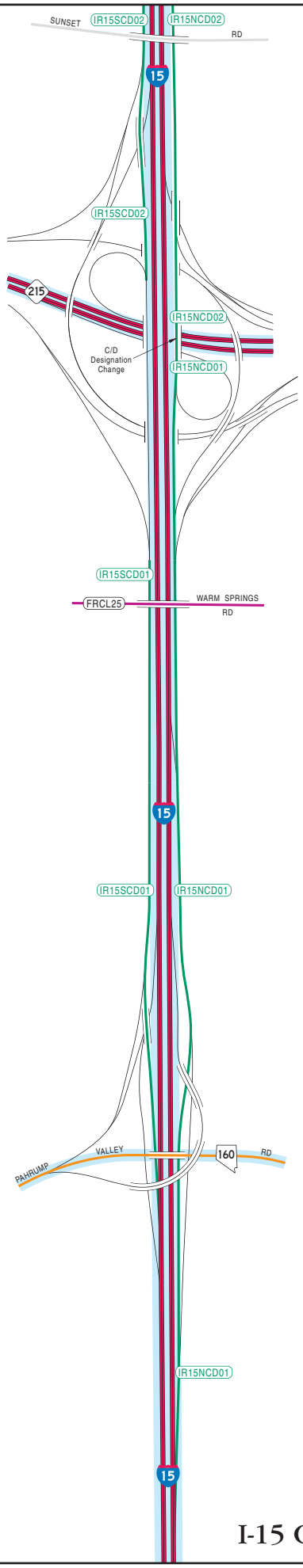

NDOT District 1

N

0 0.25 0.5 mile

Clark County

I-15 Collector/Distributor Roads South

January 2014

DOUGLAS COUNTY

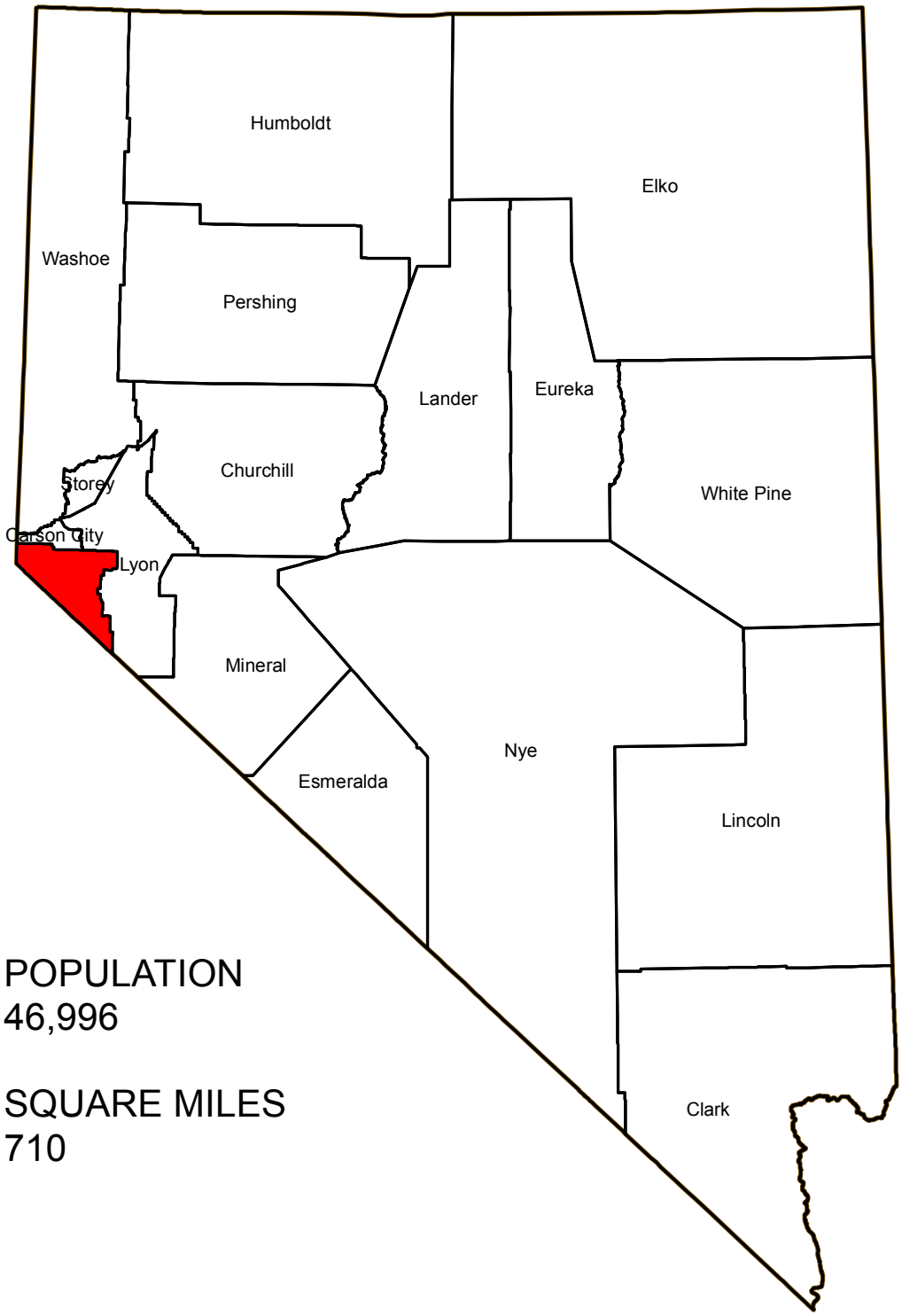

POPULATION
46,996

SQUARE MILES
710

DOUGLAS COUNTY

NEW SYSTEM & TERMINI		MILEAGE
US50 - RMID #7 & 1686 - W-E		
CA/NV State Line N (via Spooner Summit) to DO/CC County Line		14.553
CC/DO County Line to WUL of Carson City 800 ft W of DO/CC County Line		0.385
WUL of Carson City to DO/CC County Line	U	0.152
		15.090
US395 - RMID #6 & 412 - S-N		
CA State Line to SUL of Gardnerville @ MP 14.00		14.068
SUL of Gardnerville to NUL of Gardnerville @ MP 25.00	SU	10.935
NUL Gardnerville to the urban limit of Carson City @ MP 31.00		5.991
Urban limit of Carson City to the DO/CC County Line	U	2.961
		33.955
SR28 - North Shore Rd (Lake Tahoe) - RMID #57 - S-N		
US50 to the DO/CC County Line		1.233
SR88 - Woodfords Rd - RMID #195 - S-N		
CA/NV State Line to SUL of Gardnerville at Dressler Ln		1.367
Dressler Ln to US395	SU	6.501
		7.868
SR206 - Foothill Rd/Genoa Ln - RMID #38 - S-N		
SR88/Woodfords Rd to Genoa Ln		11.763
Genoa Ln to US395		3.672
		15.435
SR207 - Kingsbury Grade - RMID #39 - W-E		
US50 to SR206/Foothill Rd		11.082
SR208 - Topaz Rd/Yerington Rd - RMID #40 - W-E		
US395 to the DO/LY County Line		8.796
SR705 - Clear Creek Rd - RMID #154 - W-E		
CC/DO County Line to the DO/CC County Line	U	0.928
SR756 - Centerville Rd - RMID #162 - W-E		
SR88/Woodfords Rd east to US395 in Gardnerville	SU	3.974

DOUGLAS COUNTY

NEW SYSTEM & TERMINI		MILEAGE
SR757 - Muller Ln - RMID #163 - W-E		
SR206/Foothill Rd to SUL of Minden @ county cum mile 2.007		2.007
SUL of Minden to US395	SU	1.183
		3.190
SR759 - Douglas County Airport Rd - RMID #164 - W-E		
US395 to 12 ft east of Heybourne Rd		1.004
SR760 - Elks Point Rd - RMID #165 - W-E		
From the Forest Service Gate to US50		0.475

Douglas County Totals

US	**49.045**
SR	**53.985**
AR	**0.165**
SP	**1.553**
	104.748

DOUGLAS COUNTY

ROUTE	RMID#	DESCRIPTION	MILEAGE
		ACCESS ROADS	
ARDO01	1534	From US50 to the Spooner Maintenance Station	0.165
		REST STOPS	
RPDO02	11058	US395 1.00 mile north of Topaz Jct	
		STATE PARKS	
		CAVE ROCK MANAGEMENT AREA	
SPDO01	1582	Cave Rock Rd, from US50 to the parking road	0.124
SPDO01B	1583	Parking area at Cave Rock from the cul-de-sac to the ramp	0.132
SPDO01C	1584	Boat ramp at Cave Rock, from SPDO01B to 0.014 miles north (one way)	0.014
		SPOONER LAKE MANAGEMENT AREA	
SPDO03	1585	Spooner Lake Rd, from SR28 to the maintenance facility	0.352
SPDO03B	1587	Spooner Lake, from SPDO03, Spooner Lake Rd, then east and south to the end of the pavement at the concession area	0.100
SPDO03C	1588	South day use area loop at Spooner Lake, from SPDO03B to SPDO03B	0.109
SPDO03D	1589	North day use loop at Spooner Lake, from SPDO03, Spooner Lake Rd, around the loop to SPDO03, Spooner Lake Rd (one way)	0.095
SPDO03E	1590	Sanitation dump road, from SPDO03, Spooner Lake Rd to SPDO03, Spooner Lake Rd (one way)	0.041
		STATELINE - VAN SICKLE BI-STATE PARK	
SPDO04	11249	From the park entrance on the California side at the Jct of Lake Pkwy and Heavenly Village to the EOP	0.486
SPDO04B	11250	From SPDO04 (main road) through the south parking lot loop and back to SPDO04	0.100
		SP TOTAL	**1.553**

Map Legend

State maintained portion of the National Highway System (NHS)

Non-maintained portion of the National Highway System (NHS)

Interchange number and interchange symbol

111 112

Interstate route or controlled access

United States route

Nevada State route

FRXX00

Frontage road

IR00XCD00

Collector / Distributor road

RPXX00

State park, rest park, escape ramp and other

Ramp

Non-maintained route (reference only)

See Enlarged Area

Enlarged area boundary

NDOT District

NDOT Maintenance District boundary

NDOT

NDOT Maintenance Station (staffed only)

City, Town or Site

Rest Park

NOTE: The new NHS maps are located on the Roadway Systems Sharepoint site.

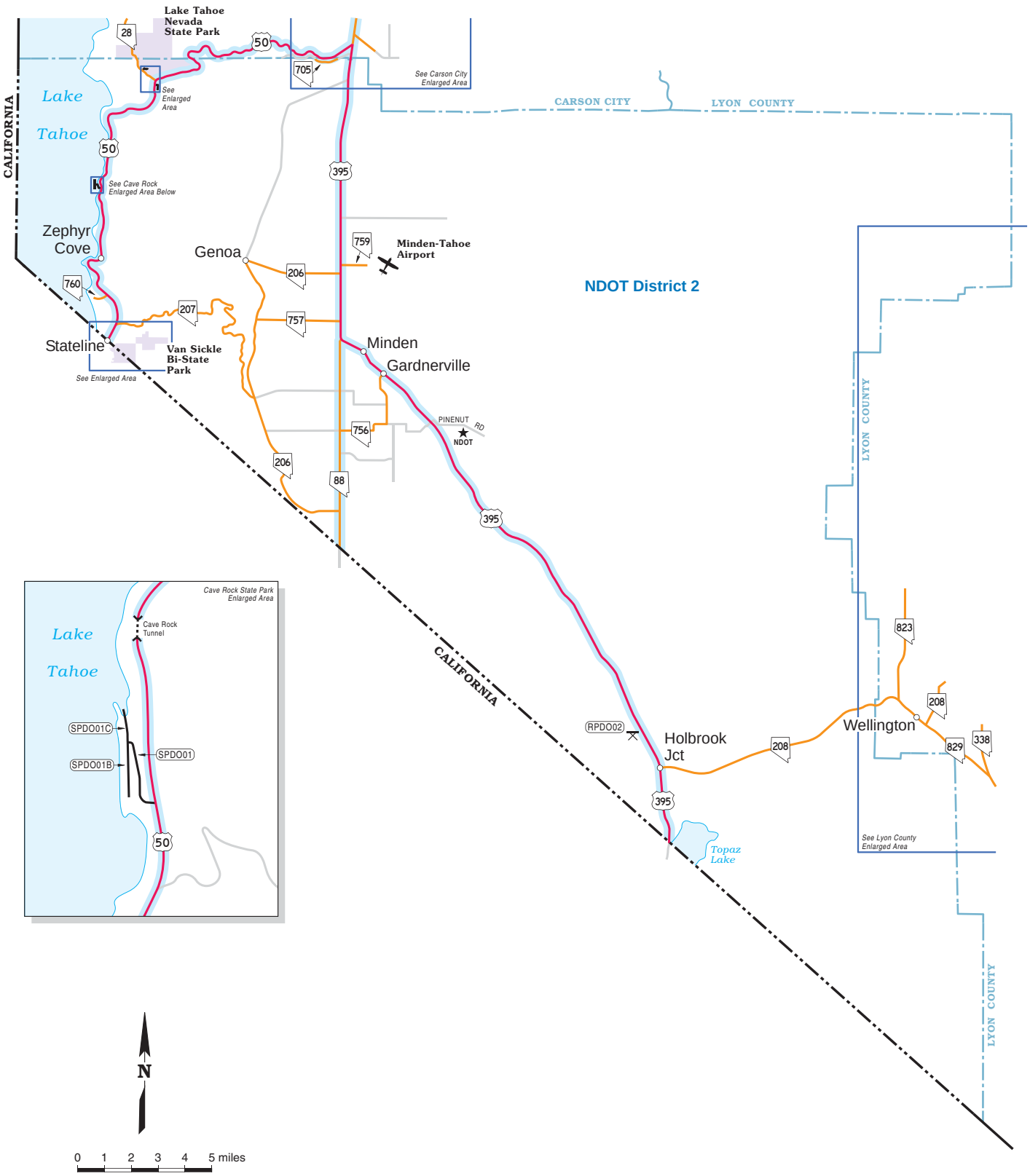

Douglas County

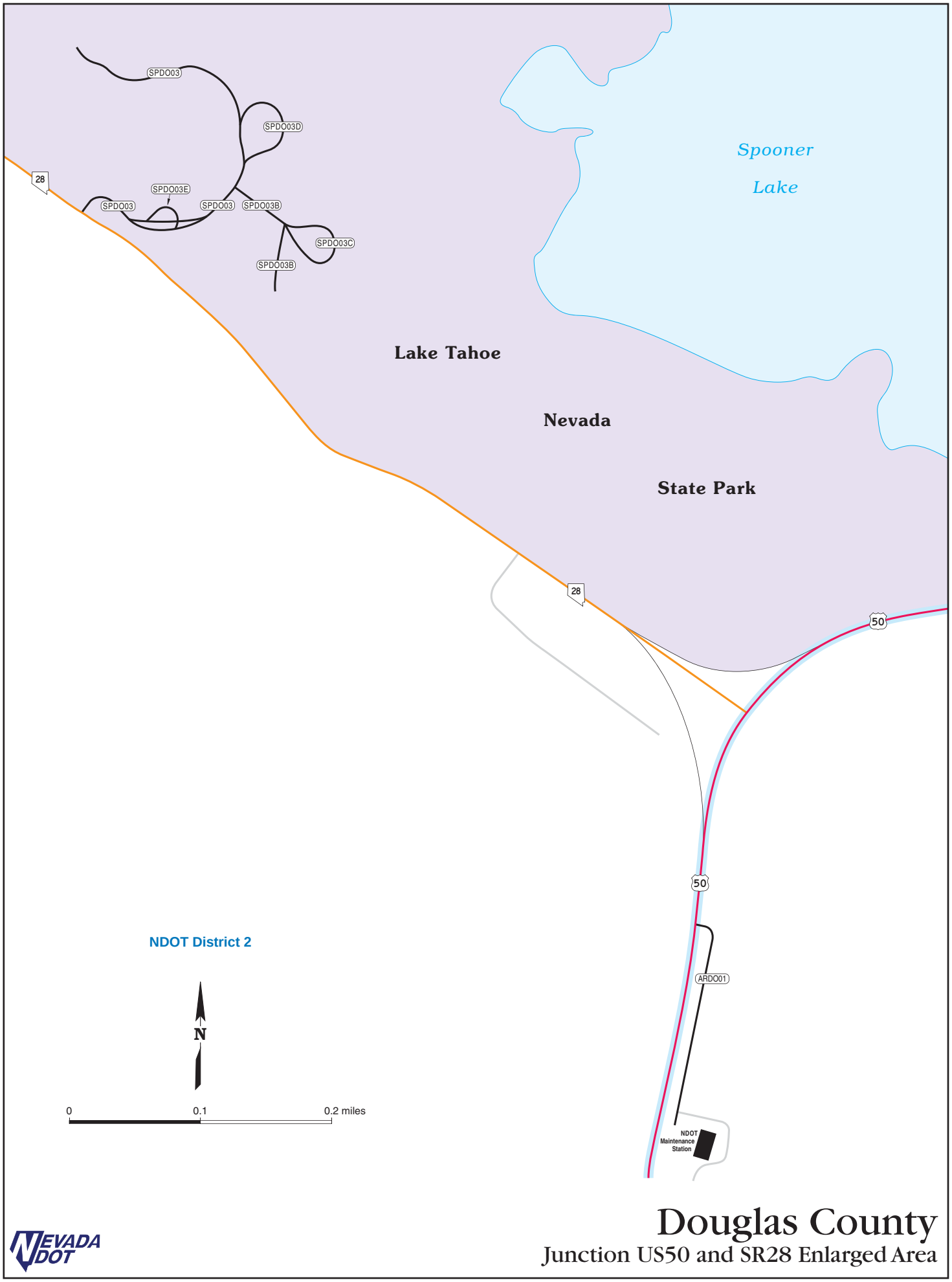

Douglas County

Junction US50 and SR28 Enlarged Area

January 2014

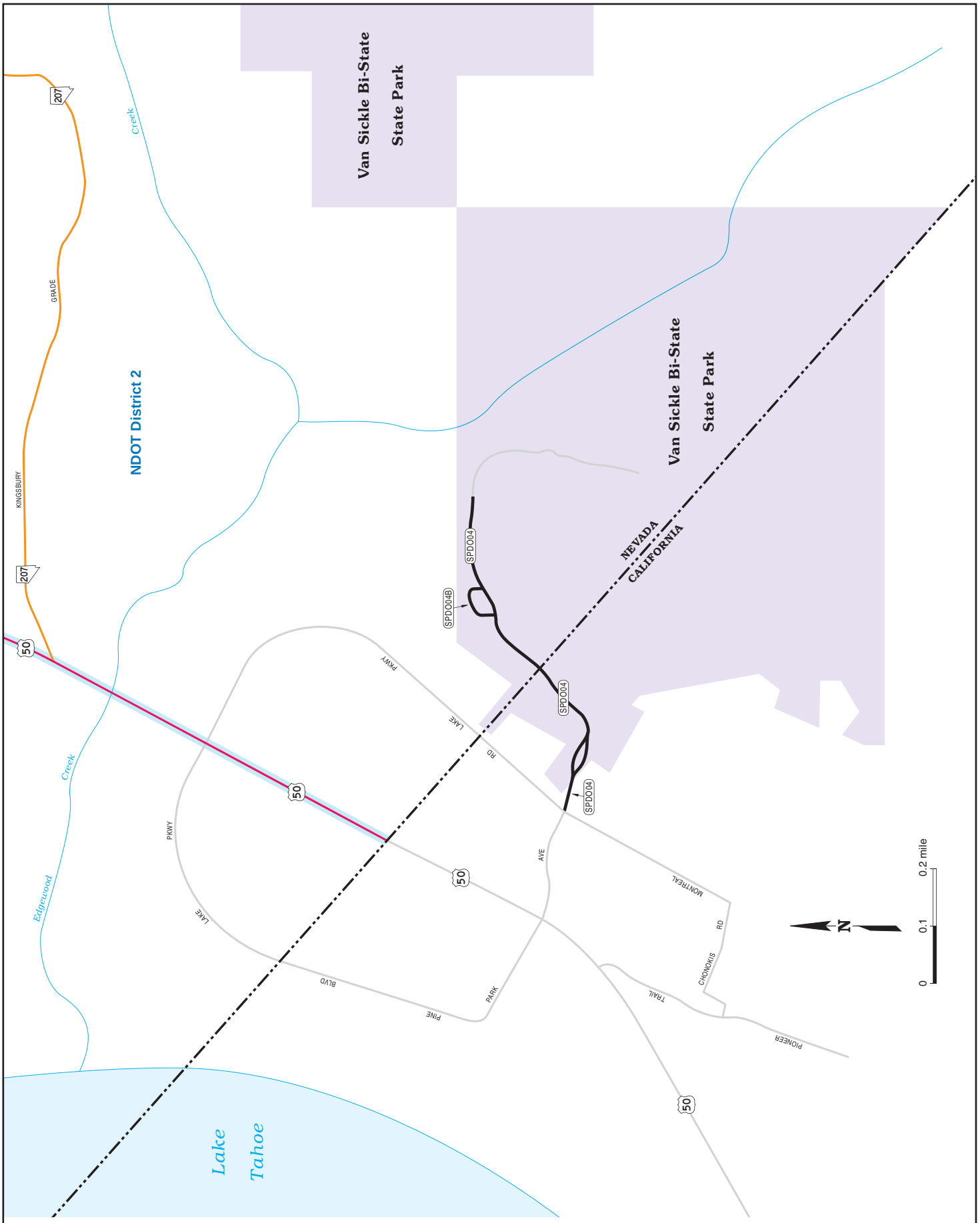

Douglas County

Van Sickle Bi-State Park Enlarged Area

ELKO COUNTY

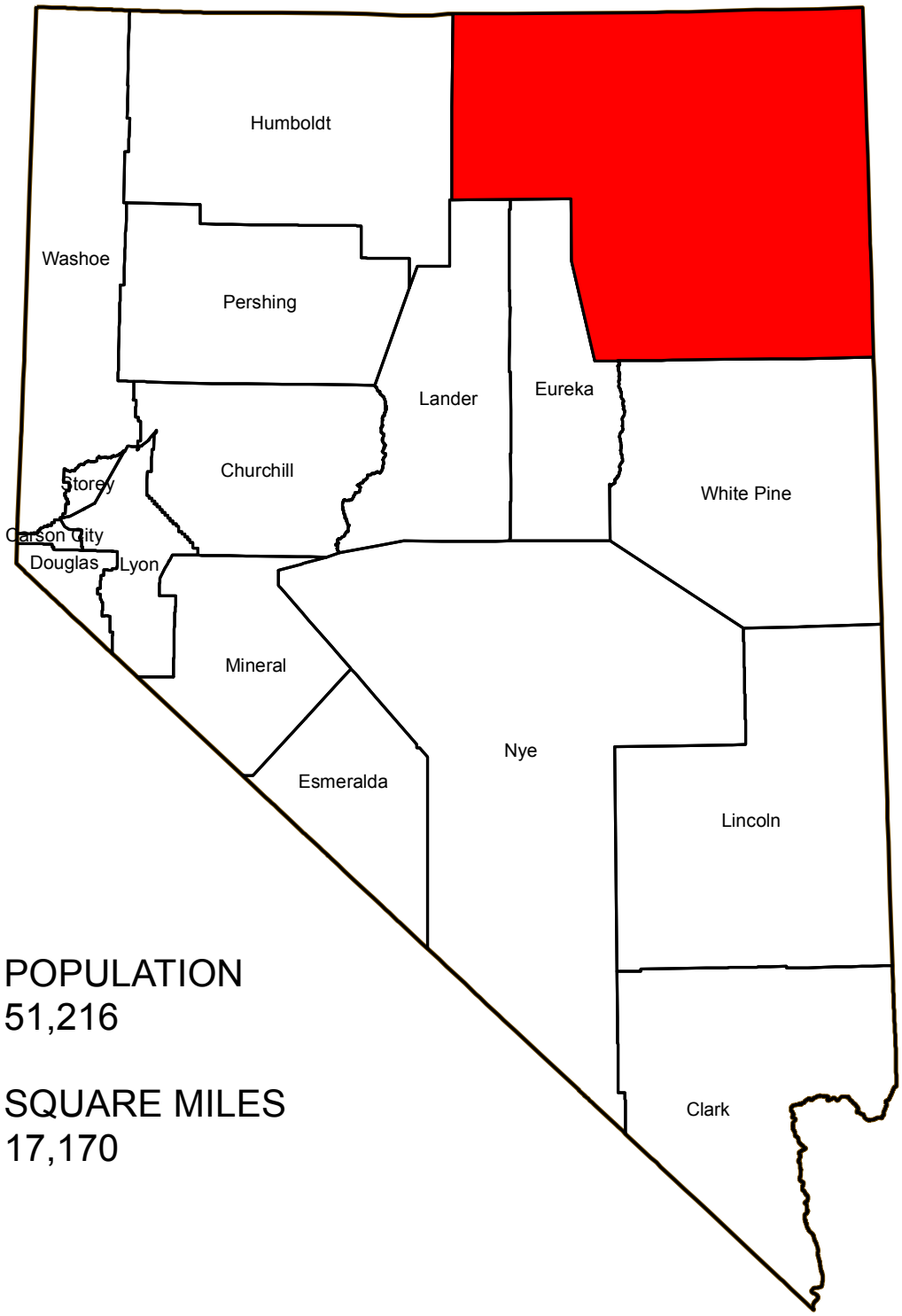

POPULATION
51,216

SQUARE MILES
17,170

ELKO COUNTY

NEW SYSTEM & TERMINI		MILEAGE
IR80 - RMID #5 & 407 - W-E		
EU/EL County Line to WUL of Elko @ county cum mile 20.109		20.109
WUL of Elko to EUL of Elko @ county cum mile 29.518	SU	9.409
EUL of Elko to the NV/UT State Line		103.208
		132.726
US93 - RMID #10 - S-N		
WP/EL County Line to the NV/ID State Line		141.824
US93A - RMID #11 - S-N		
WP/EL County Line to W. Wendover Blvd		53.160
E. Wendover Blvd to IR80, Wendover Intg, Ramps 3&4, Exit #410		0.185
		53.345
SR221 - Chestnut St - RMID #41 - W-E		
SR278/Eureka-Carlin Rd to the Jct of FREL02		2.977
SR223 - Humboldt Ave/6th St - RMID #42 - W-E		
SR231/Angel Lake Rd north on Humboldt Ave to 6th St		0.879
6th St south to US93		1.131
		2.010
SR225 - Mountain City Hwy - RMID# 43 -S-N		
SR535/Idaho St to WUL of Elko @ county cum mile 3.241	SU	3.241
WUL of Elko to NV/ID State Line		97.060
		100.301
SR226 - Deep Creek Hwy - RMID# 44 - S-N		
SR225/Mountain City Hwy to Maggie Summit Rd		39.017
SR227 - Lamoille Rd - RMID#45 - S-N		
SR535/Idaho St to EUL of Elko @ Errecart Blvd	SU	2.732
EUL of Elko to WUL of Spring Creek @ county cum mile 4.883		2.151
WUL of Spring Creek to EUL of Spring Creek @ county cum mile 18.423	SU	13.540
EUL of Spring Creek to Crossroad Ln		1.711
		20.134
SR228 - Jiggs Rd - RMID #46- S-N		
South of Jiggs to 23.697 miles north to the SUL of Spring Creek @ county cum mile 23.697		23.697
SUL of Spring Creek to SR227/Lamoille Rd	SU	3.117
		26.814
SR229 - Halleck Rd/Secret Pass Rd - RMID #47 - W-E		
IR80, Ramps 3 & 4, Halleck Intg, Exit #321 to US93 south of Wells		50.360
SR230 - Starr Valley Rd - RMID #48 - W-E		
Cattleguard north of Ramps 3 & 4, IR80, Deeth-Starr Valley Intg, Exit# 333 to FREL28		13.085

ELKO COUNTY

NEW SYSTEM & TERMINI		MILEAGE
SR231 - Angel Lake Rd - RMID #49 - S-N		
Fee booth at Angel Lake to the Jct of SR223/Humboldt Ave/Sixth St		11.600
SR232 - Clover Valley Rd - RMID #50- S-N		
5 miles south of Steeles Creek to US93		14.531
SR233 - Montello Rd - RMID #51 - S-N		
IR80, Oasis Intg, Exit #378 from FREL46 south of Ramps 1 & 2 to NV/UT State Line		34.234
SR278 - Eureka Rd/Carlin Rd - RMID #56- S-N		
EL/EU County Line to Cattleguard, north side, IR80, West Carlin Intg, Exit #279		4.971
SR535 - Idaho St - RMID #117 - W-E		
IR80, W Elko Intg, Exit 298, 290 ft N of Ramps 3 & 4 at the Cattleguard to W City Limit of Elko	SU	2.408
SR225/Mountain City Hwy to SR227/Lamoille Hwy/5th St	SU	0.784
		3.192
SR766 - Newmont Mine Rd - RMID #166 - S-N		
SR221/Chestnut St in Carlin to EL/EU County Line		5.183
SR767 - Ruby Valley Rd - RMID #167 - S-N		
EOP north to SR229/Secret Pass Rd		1.924

Elko County Totals

IR	**132.726**
US	**195.169**
SR	**330.333**
FR	**55.891**
SP	**3.648**
	717.767

ELKO COUNTY

ROUTE	RMID#	DESCRIPTION		MILEAGE
		FRONTAGE ROADS		
FREL02	276	From 0.246 miles west of SR221, north side IR80, East Carlin Intg, Exit #282 to 0.162 miles east of SR221		0.408
FREL03	248	From 1.181 miles west of FREL04, north side IR80,Vivian Grade Sep to 0.152 miles east of Gallagher Rd		2.199
FREL04	274	From FREL05, south side IR80, East Carlin Intg, Exit #282 to		0.097
FREL05	201	From SR221 S of IR80 East Carlin Intg, Exit #282 to concrete barrier on the north side of IR80		5.389
FREL06	282	From 3.296 miles west of FREL07 at RR tracks, south side IR80, Hunter Intg, Exit #292 to gate at the entrance to Maggie Creek Ranch		3.515
FREL07	236	From FREL06 near Ramps 1 & 2, IR80, Hunter Intg, Exit #292, to Ramps 3 & 4		0.094
FREL08	229	From 0.352 miles west of FREL09 at RR tracks, south side IR80 near Avenal Rd Grade Sep to SR535, south side IR80, West Elko Intg, Exit #298		3.092
FREL09	227	From FREL08, south side IR80, Avenal Grade Sep to FREL10		0.060
FREL10	225	From 0.259 miles west of FREL09, north side IR80, Avenal Grade Sep to 0.505 miles east of FREL09		0.764
FREL11	1065	From FREL40, south side IR80, Summit Intg, Exit #373 to 1.918 miles west at the R/W fence (Reverse Mileposted)		1.918
FREL17	1510	E. Jennings Way, south side IR80, Exit #303 from Idaho St to 0.056 miles north of Ramps 3 & 4	SU	0.256
FREL18	237	Kittridge Canyon Rd/Paradise Dr, from 0.139 miles west of Delaware Ave at the pavement change to Idaho St	SU	0.372
FREL19	231	Youth Center Rd, from FREL54, Idaho St, south side IR80, Industrial Grade Sep to entrance of the NV Youth Training Center, north side IR80	SU	0.376
FREL20	232	White Rock Rd, from FREL54, Idaho St, south side IR80, White Rock Grade Sep to 25th St, north side IR80		0.245
FREL21	233	From FREL54, Idaho St, south side of IR80, Osino Intg, Exit #310 to 0.099 north of Ramps 3 & 4 at cattleguard		0.102
FREL22	234	From 0.033 miles S of Ramps 1 & 2 at cattleguard, south Side IR80, Ryndon Intg, Exit #314 to 0.009 miles N of Ramps 3 & 4 at		0.103
FREL23	235	From cattleguard N of Ramps 3 & 4, north side IR80, Elburz Intg, Exit #317 to cattleguard southeast of IR80		1.397
			FR Sub-Total	**20.387**

ELKO COUNTY

ROUTE	RMID#	DESCRIPTION	MILEAGE
FREL24	246	From 0.277 miles west of Ramps 1 & 2 at EOP, south side IR80, River Ranch Intg, Exit #328 to 0.164 miles west of Ramps 3 & 4 at EOP, north side IR80	0.521
FREL26	230	From 0.458 miles south of Bridge Structure H-909E at cattleguard, south side Jarbidge Grade Sep to 0.039 miles north of Bridge Structure H-909W at cattleguard,	0.522
FREL27	228	From 1.718 miles west of FREL28, north side IR80, Grey's Creek Grade Sep to FREL28	1.718
FREL28	255	From 0.292 miles S of FREL27, S side IR80 at Grey's Creek Grade Sep to 11.501 miles east to Wells City	11.501
FREL30	254	From FREL31, south side IR80, Trout Creek Grade Sep to FREL28, north side IR80	0.052
FREL31	253	From SR230, south side IR80, Welcome-Starr Valley Intg, Exit #343 to 1.160 miles east of FREL30 at R/W	1.710
FREL32	252	From FREL70, north side IR80 near the East Wells Intg, Exit #352 to 1.092 miles east of FREL70, north side	1.092
FREL33	251	From US93, S side IR80, East Wells Intg, Exit #352 to 0.935 miles east of US93 at EOP	0.934
FREL35	249	From 0.398 miles west of FREL36, south side IR80, Moor Intg, Exit #360 to 1.206 miles east of FREL36,	1.604
FREL36	238	From FREL35, south side IR80, Moor Intg, Exit #360 to the north side IR80 at Jct of FREL72	0.163
FREL37	1066	From 0.606 miles west of FREL39, south side IR80, Independence Valley Intg, Exit #365 to 0.078 miles east of FREL39, south side IR80	0.684
FREL38	1067	From 0.087 miles west FREL39, north side IR80, Independence Valley Intg, Exit #365 to 0.705 miles east of FREL39, north side IR80	0.792
FREL39	1068	From FREL37, south side IR80, Independence Valley Intg, Exit #365 to FREL38, north side IR80	0.141
FREL40	1069	From IR80, Ramps 1 & 2, Summit Intg, Exit #373, to FREL41 to north side of IR80	0.304
FREL41	1070	From 0.102 miles west of FREL40, north side IR80, Summit Intg, Exit #373 to 0.156 miles east of FREL40,	0.258
FREL42	1056	From Jct of FREL40, south side IR80, Summit Intg, Exit #373 to 0.218 miles east of FREL40, south side IR80	0.218
FREL43	1057	From Entrance of Pequop Maintenance Station, south side IR80, Pequop Intg, Exit #376 to FREL57, north side	0.506
FREL46	1072	From 1.088 miles west of SR233, R/W post, south side IR80, Oasis Intg, Exit #378 to SR233	1.088
		FR Sub-Total	**23.808**

ELKO COUNTY

ROUTE	RMID#	DESCRIPTION	MILEAGE
		FRONTAGE ROADS	
FREL47	1073	From FREL49 south side Shaffer Intg, Exit #387 to cattleguard on the north side of IR80	0.237
FREL49	1074	From FREL47 south side IR80, Shaffer Intg, Exit #387 east for 3.121 miles	3.121
FREL54	373	Idaho St, 0.251 miles west of Youth Center Rd/FREL19, south side IR80, Industrial Grade Sep to the Jct of FREL21, south side IR80	4.926
FREL55	1217	From the Elko County Line, south side IR80, W Carlin Intg, Exit #279 to SR278	1.460
FREL57	1075	From the Jct of FREL43 to 0.060 miles north at the cattleguard, north side of IR80, Pequop Intg, Exit #376	0.060
FREL58	1076	From County Rd, south side IR80, Ola Grade Sep to County Rd, north side of IR80	0.162
FREL59	1077	From IR80, Ramps 3 & 4, W Wendover Intg to NDOT Maintenance Station	0.443
FREL60	1078	From 0.068 miles south of Ramps 1 & 2 at R/W fence, south side of IR80, Pilot Intg, Exit #398 to 0.069 miles north of Ramps 3 & 4 at R/W fence, north side of IR80	0.285
FREL61	245	From 0.057 miles south of Ramps 1 & 2, south side of IR80, Beverly Hills Intg, Exit #348 to FREL28, north side of IR80	0.229
FREL70	244	Sixth St, north side IR80, East Wells Intg, Exit #352 from US93 to the east Jct of Ramp 5A	0.401
FREL72	11174	From the EOP at the cattleguard 0.356 miles west of FREL36 to 0.016 miles east of FREL36 at IR80, Exit #360	0.372
		FR SUB-TOTAL	**11.696**
		FR TOTAL	**55.891**

REST PARKS

RPEL01	11096	Wendover Blvd and US93A
RPEL12	11060	On US93, approximately 10.000 miles north of Contact
RPEL13	11059	Pequop Summit - IR80, west and east side (two locations), near MP 95.35
RPEL14	11061	On US93, 9 miles north of Wells - Wildlife Crossing Area
RPEL16	11109	Truck parking area east of Wells - IR80 Eastbound

ELKO COUNTY

ROUTE	RMID#	DESCRIPTION	MILEAGE
		STATE PARKS	
		SOUTH FORK RECREATION AREA	
SPEL74	1591	Main Park Rd at South Fork State Park, from SPEL74B, Boat Ramp Rd to Lower South Fork Rd	1.511
SPEL74B	1592	Boat Ramp Rd at South Fork State Park, from the boat ramp to SPEL74, South Fork Main Park Rd	0.484
SPEL74C	1593	Dump Loop at South Fork State Park, from SPEL74 to SPEL74 (one way)	0.067
SPEL74D	1594	Office Road at South Fork State Park from SPEL74 to the park office	0.053
SPEL74E	1595	Fish cleaning station and restroom road at South Fork State Park from SPEL74B to 0.027 miles north	0.027
SPEL74F	1596	Outer parking road at South Fork State Park from SPEL74B to SPEL74B (one way)	0.092
SPEL74G	1597	Boat ramp at South Fork State Park from SPEL74B to the end of the boat ramp (one way)	0.075
		WILD HORSE RECREATION AREA	
SPEL76	1598	Main park road at Wild Horse State Park from the boat ramp to SR225/Mountain City Hwy	0.898
SPEL76B	1599	Residence road at Wild Horse State Park from the residence area to SPEL76	0.107
SPEL76C	1600	Dump loop near the park entrance at Wild Horse State Park, from SPEL76 to SPEL76 (one way)	0.045
SPEL76D	1601	Staff parking access road, on the east side of the offices at Wild Horse State Park from SPEL76B to SPEL76	0.074
SPEL76E	1602	Restroom loop south of the residences at Wild Horse State Park from SPEL76 to SPEL76 (one way)	0.048
SPEL76F	1603	Outer parking loop at Wild Horse State Park from SPEL76 to SPEL76 (one way)	0.125
SPEL76G	1604	Boat Ramp at Wild Horse State Park from the end of the boat ramp to SPEL76 (one way)	0.042
		SP TOTAL	**3.648**

Map Legend

State maintained portion of the National Highway System (NHS)

Non-maintained portion of the National Highway System (NHS)

Interchange number and interchange symbol

111 112

Interstate route or controlled access

United States route

Nevada State route

FRXX00

Frontage road

IR00XCD00

Collector / Distributor road

RPXX00

State park, rest park, escape ramp and other

Ramp

Non-maintained route (reference only)

See Enlarged Area

Enlarged area boundary

NDOT District

NDOT Maintenance District boundary

NDOT

NDOT Maintenance Station (staffed only)

City, Town or Site

Rest Park

NOTE: The new NHS maps are located on the Roadway Systems Sharepoint site.

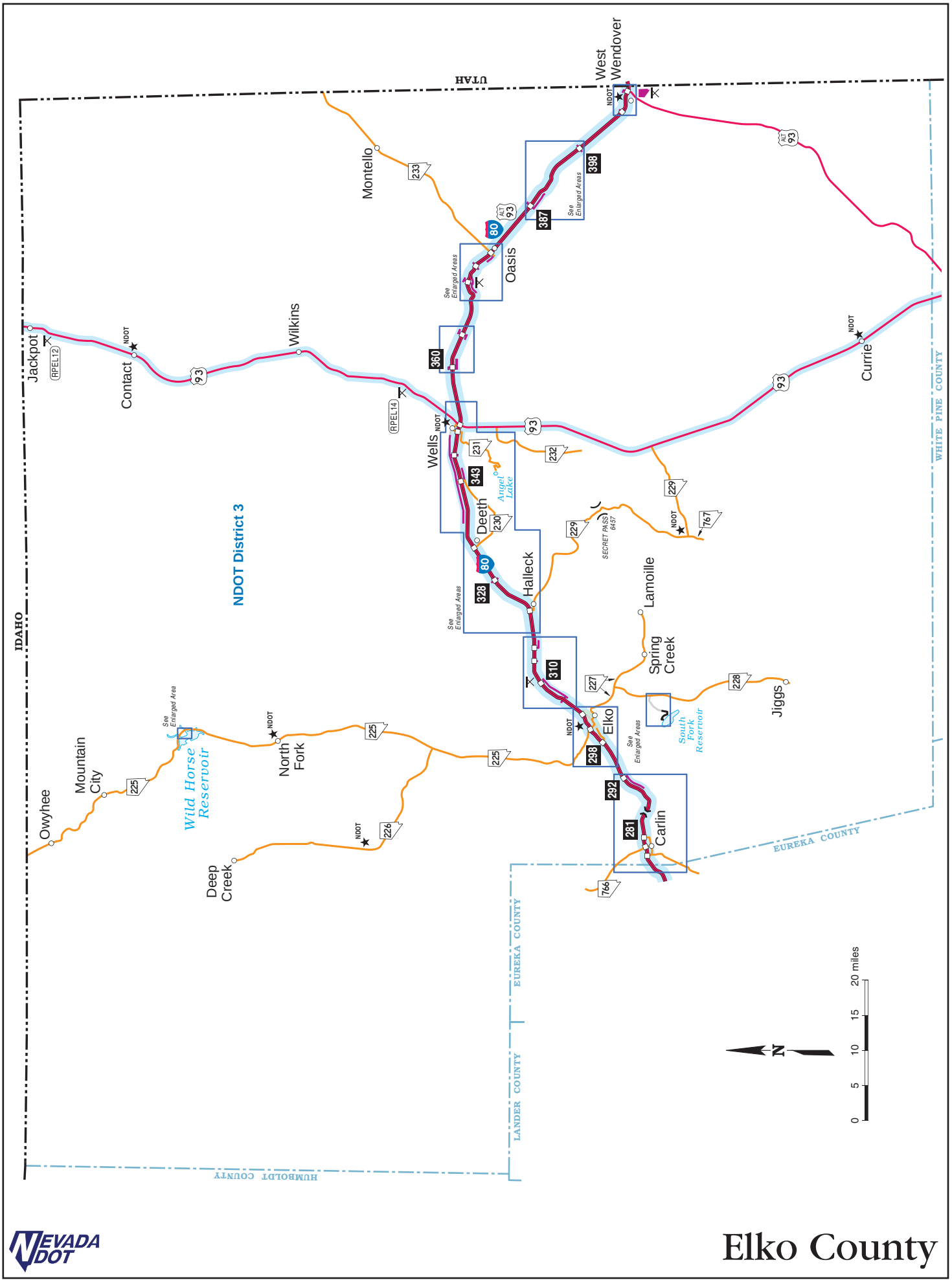
UTAH
IDAHO
West Wendover
Montello
Oasis
Wilkins
Jackpot
Contact
Wells
Currie
Deeth
Angel Lake
Halleck
Lamoille
Spring Creek
Elko
Jiggs
South Fork Reservoir
Carlin
Owyhee
Mountain City
Wild Horse Reservoir
North Fork
Deep Creek
NDOT District 3
SECRET PASS (6457)
WHITE PINE COUNTY
EUREKA COUNTY
LANDER COUNTY
HUMBOLDT COUNTY
See Enlarged Areas
See Enlarged Area
0 5 10 15 20 miles
N

Elko County

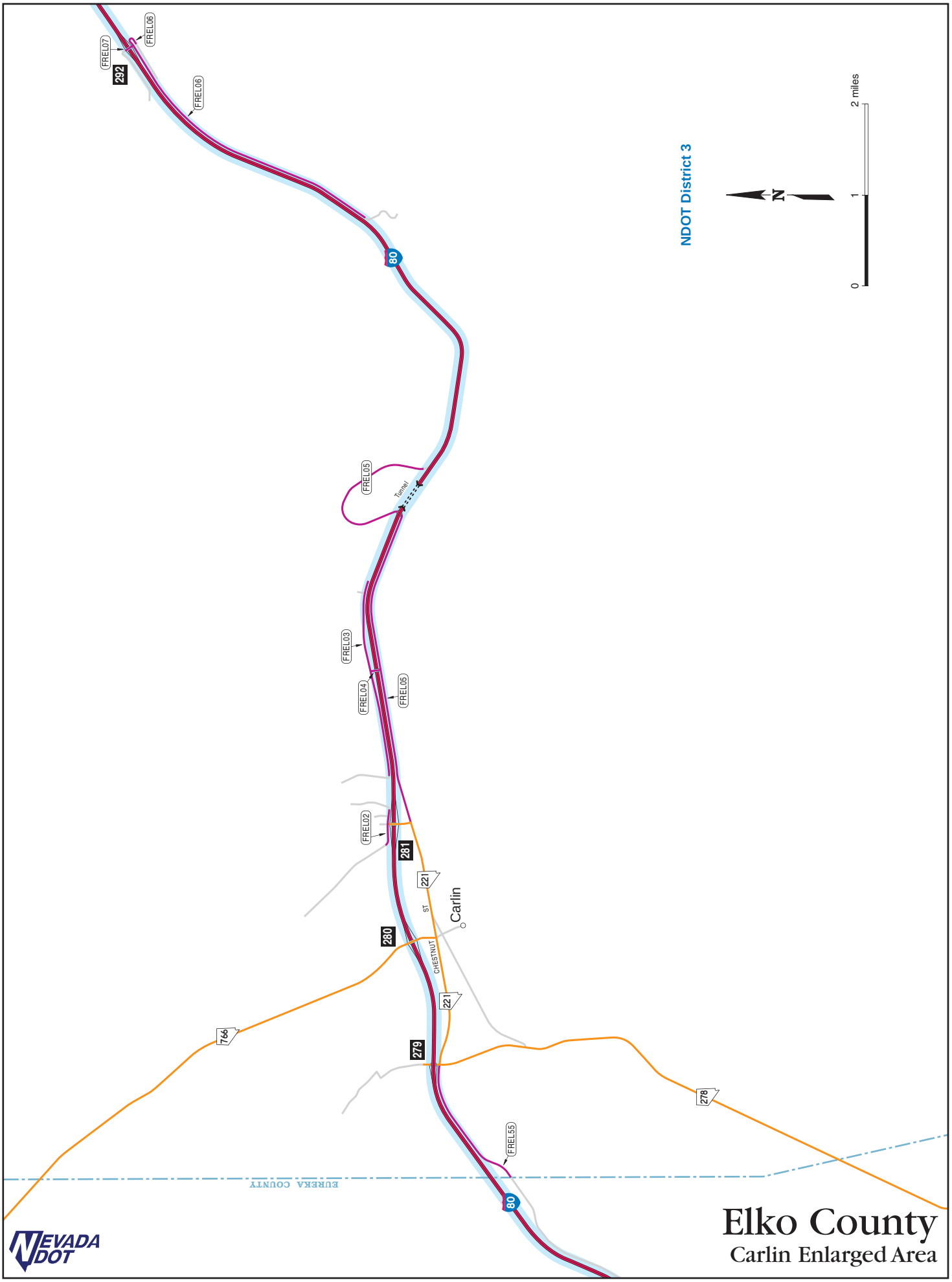

Elko County
Carlin Enlarged Area

NEVADA DOT

January 2014

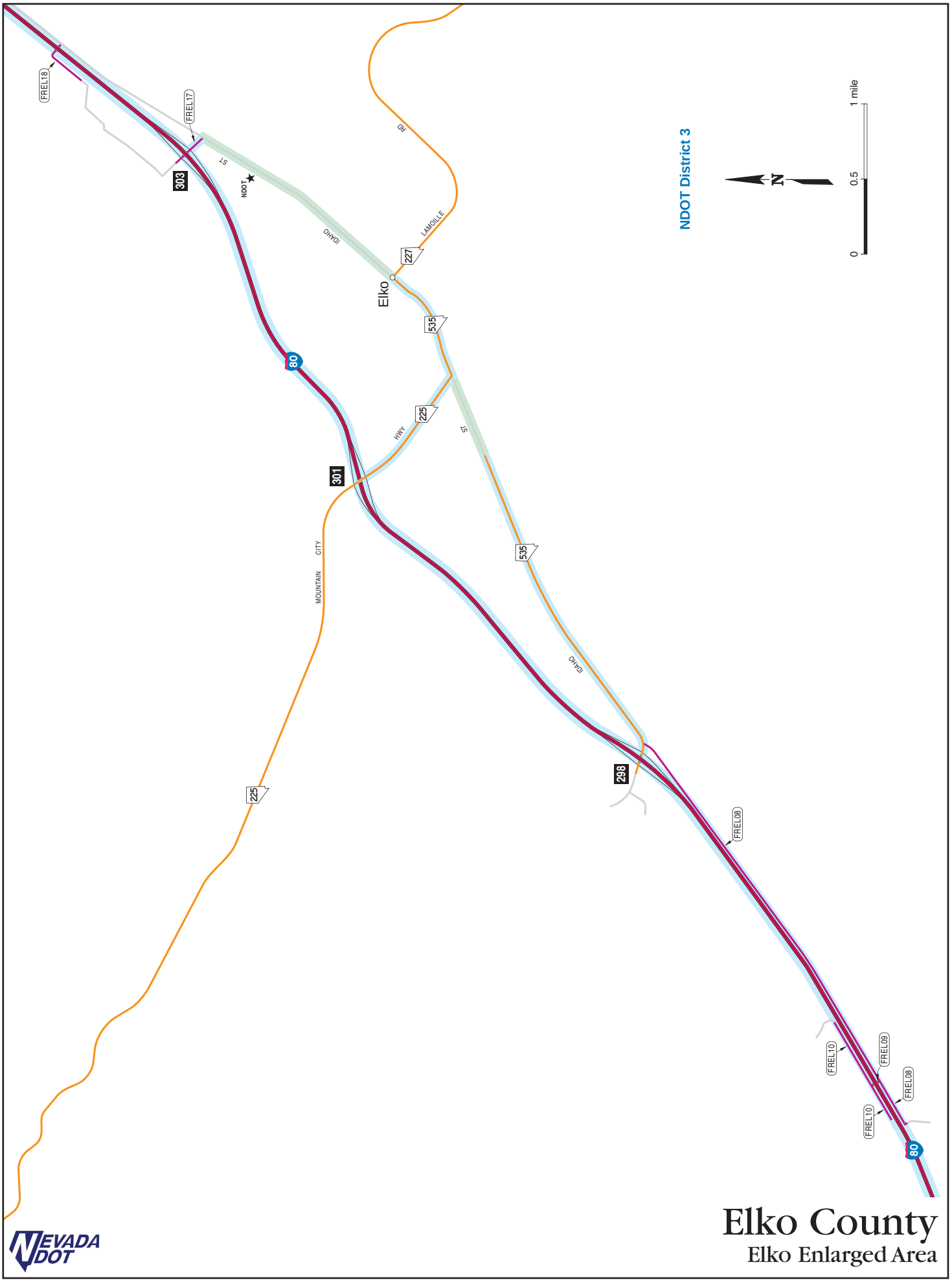

Elko County

Elko Enlarged Area

January 2014

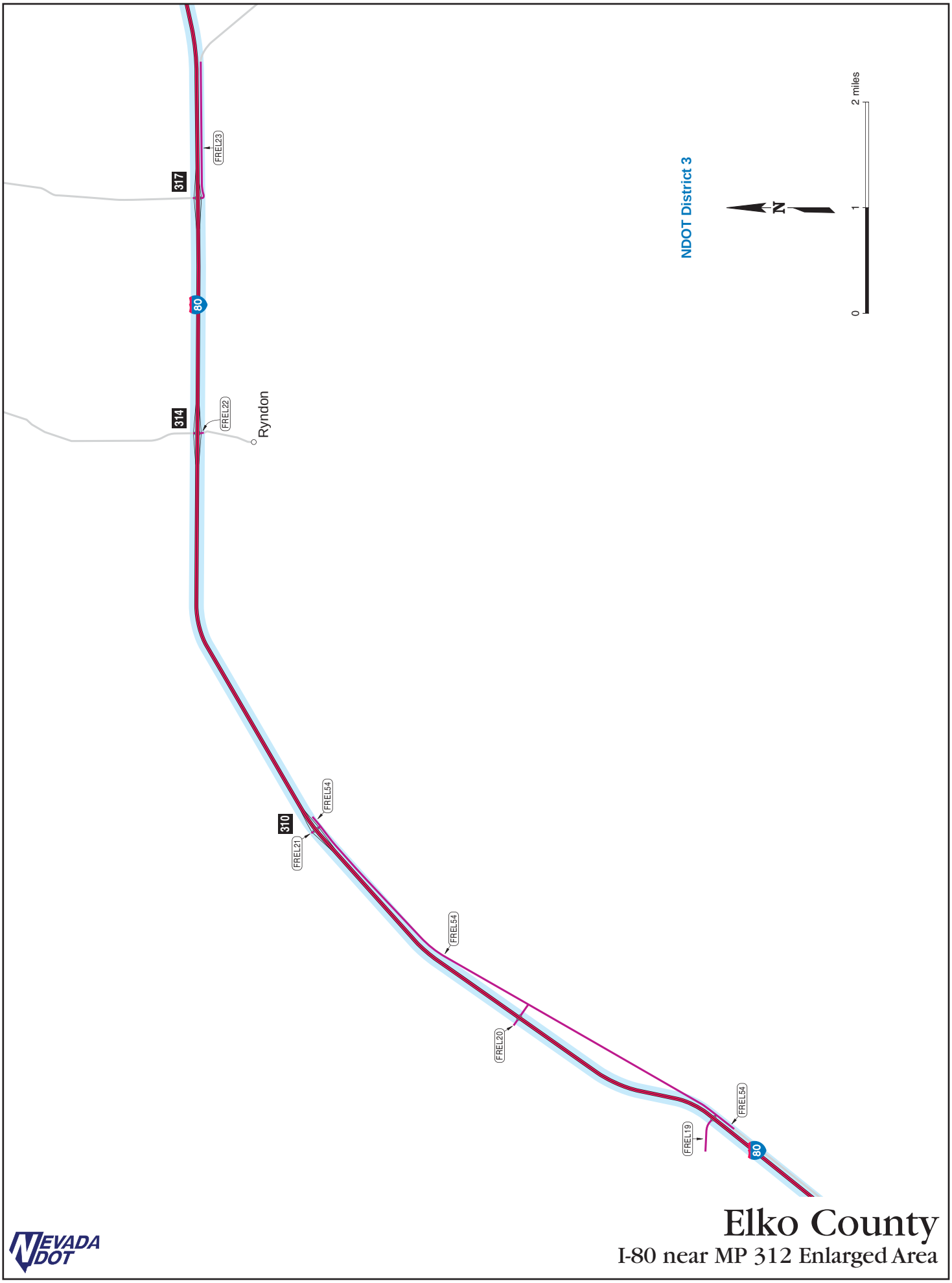

Elko County

I-80 near MP 312 Enlarged Area

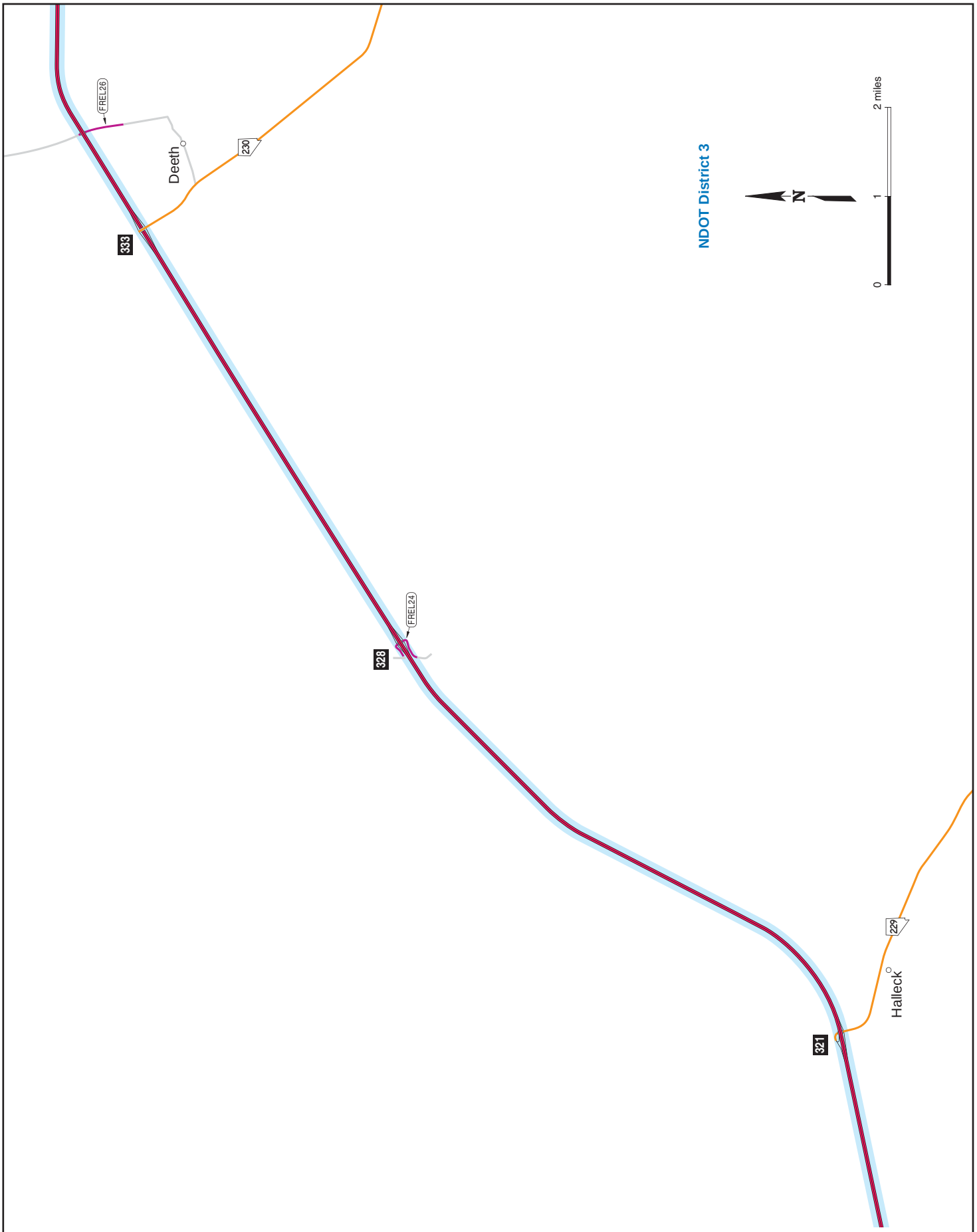

Elko County

I-80 near MP 330 Enlarged Area

NEVADA DOT

January 2014

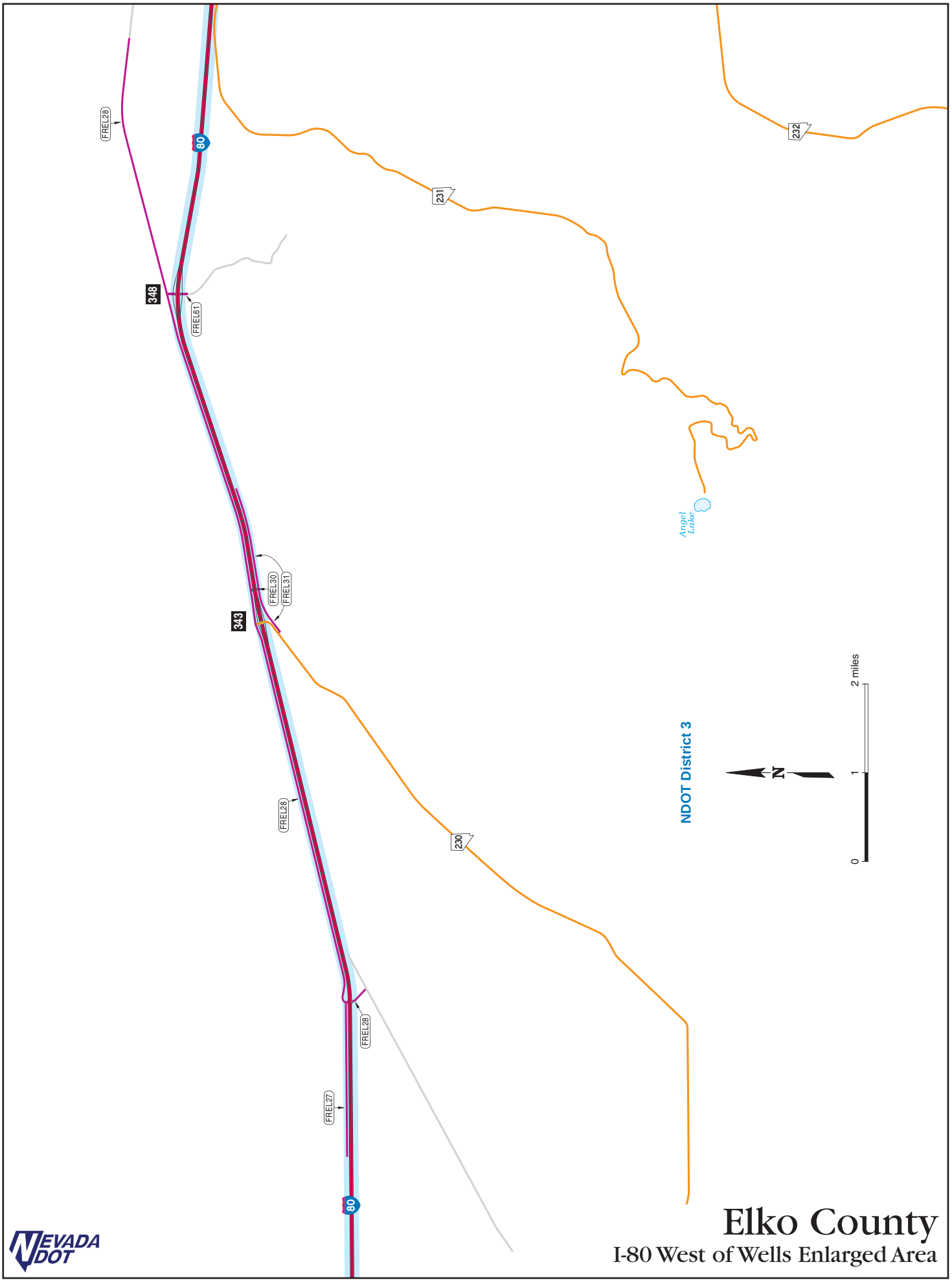

Elko County

I-80 West of Wells Enlarged Area

January 2014

Elko County
Wells Enlarged Area

January 2014

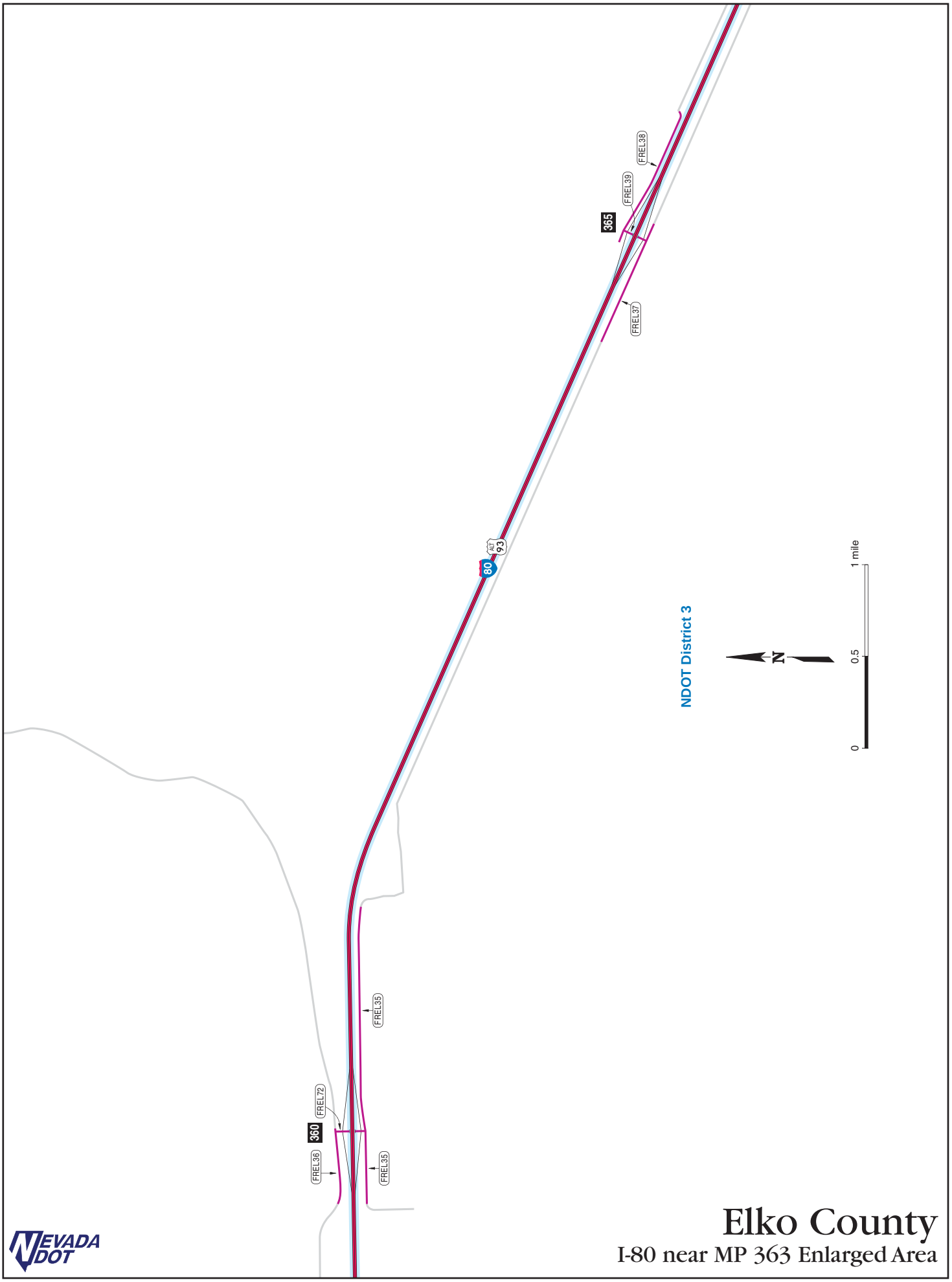

Elko County

I-80 near MP 363 Enlarged Area

January 2014

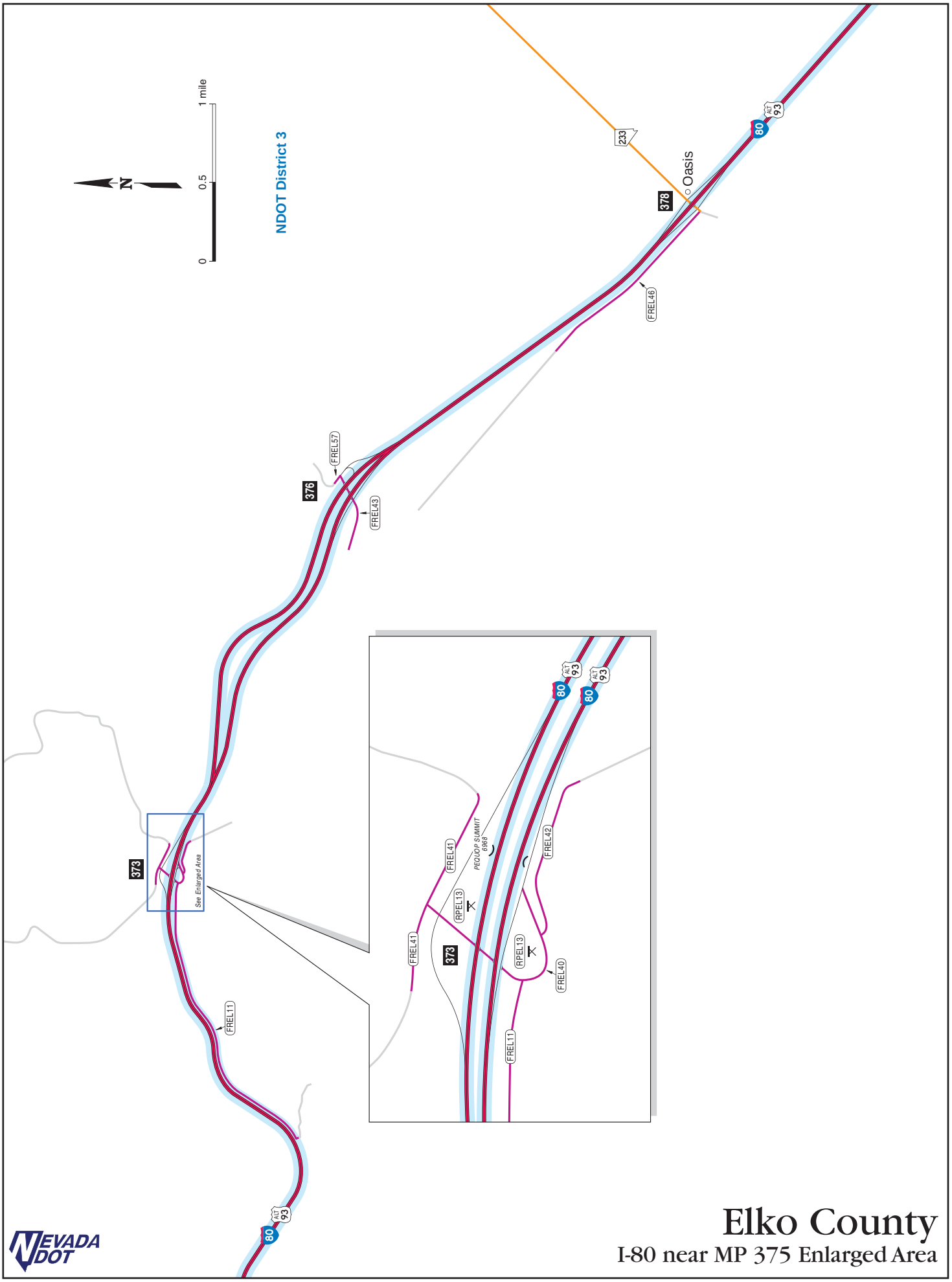

Elko County

I-80 near MP 375 Enlarged Area

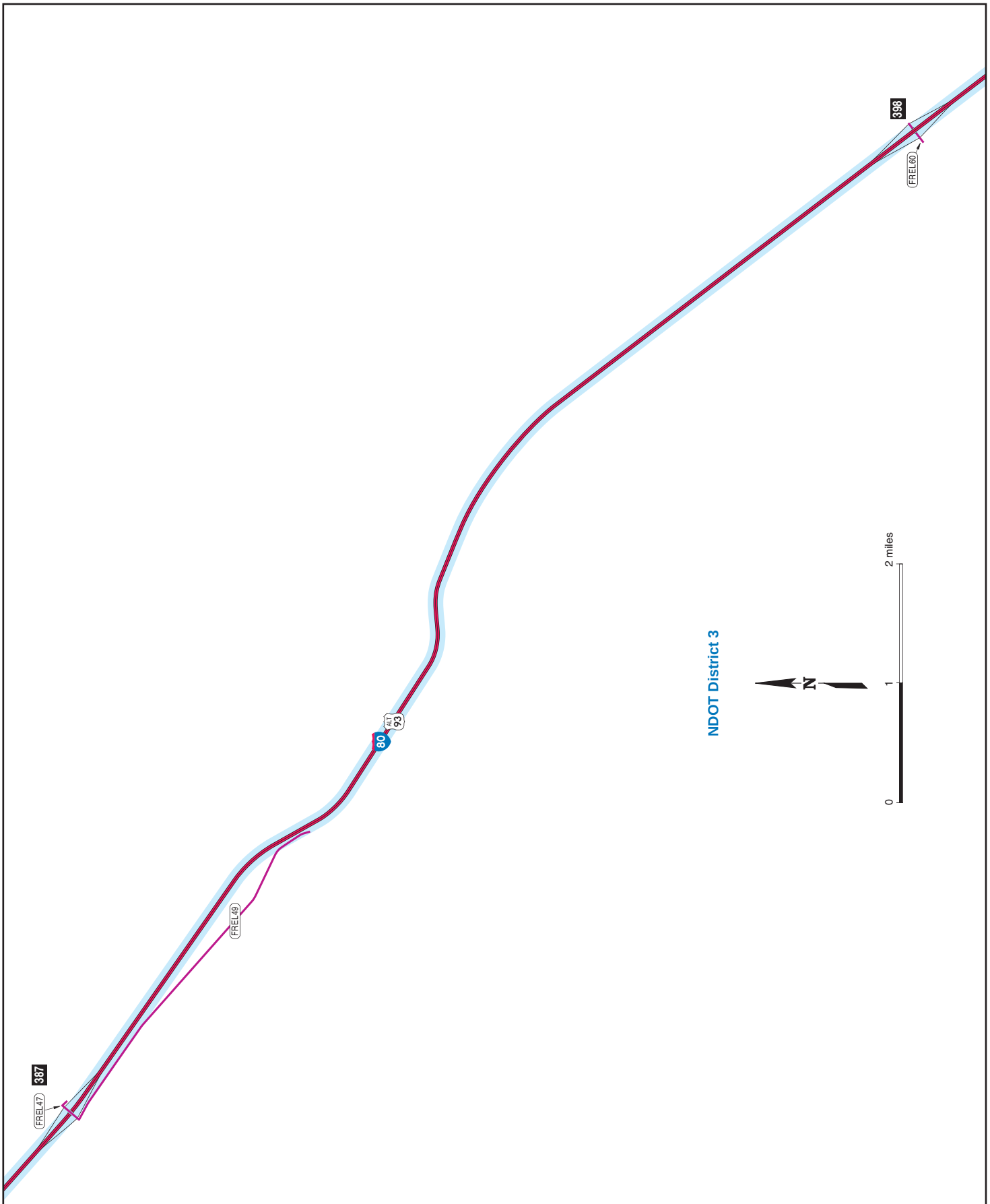

Elko County

I-80 near MP 393 Enlarged Area

NEVADA DOT

January 2014

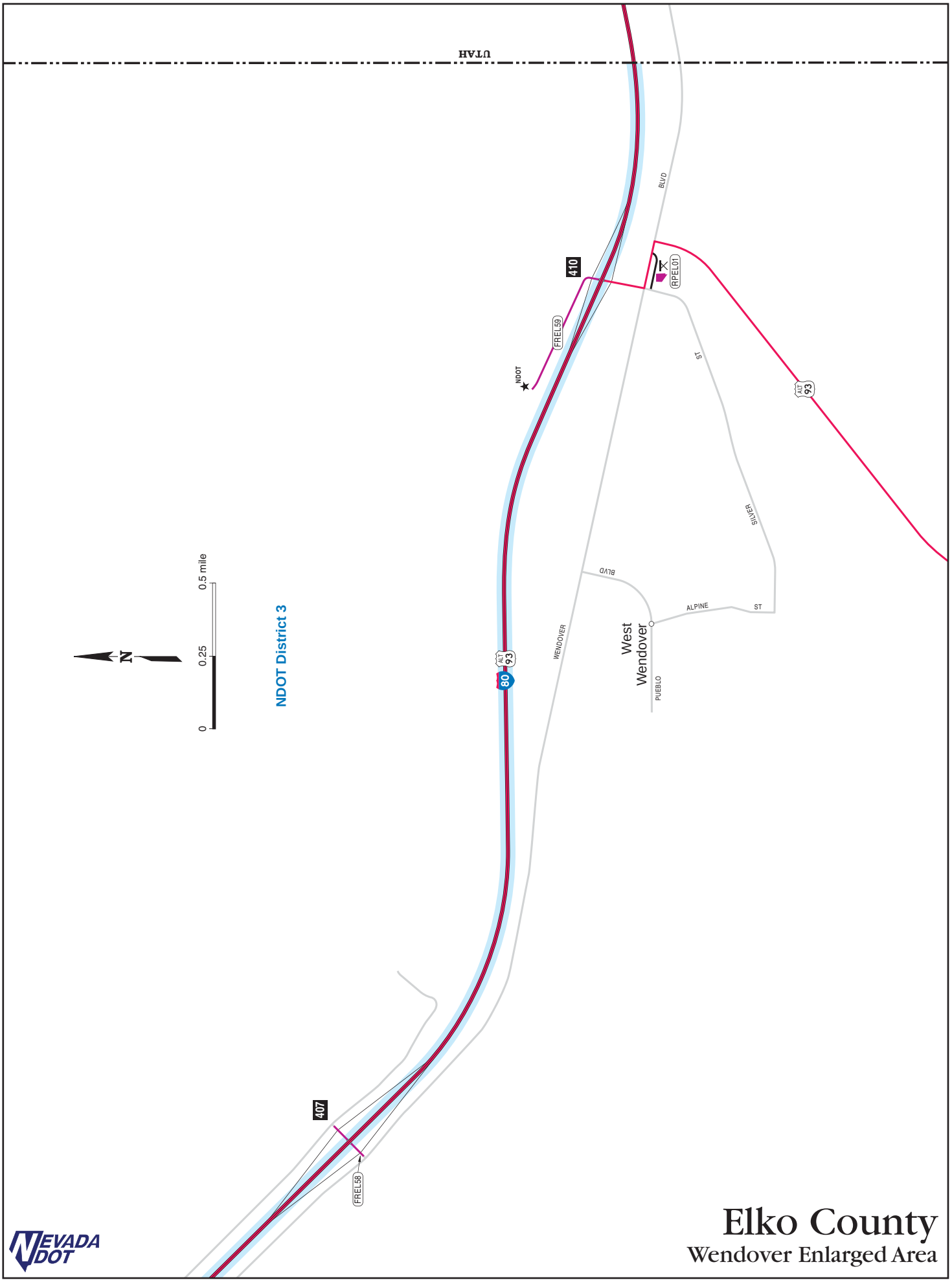

Elko County

Wendover Enlarged Area

January 2014

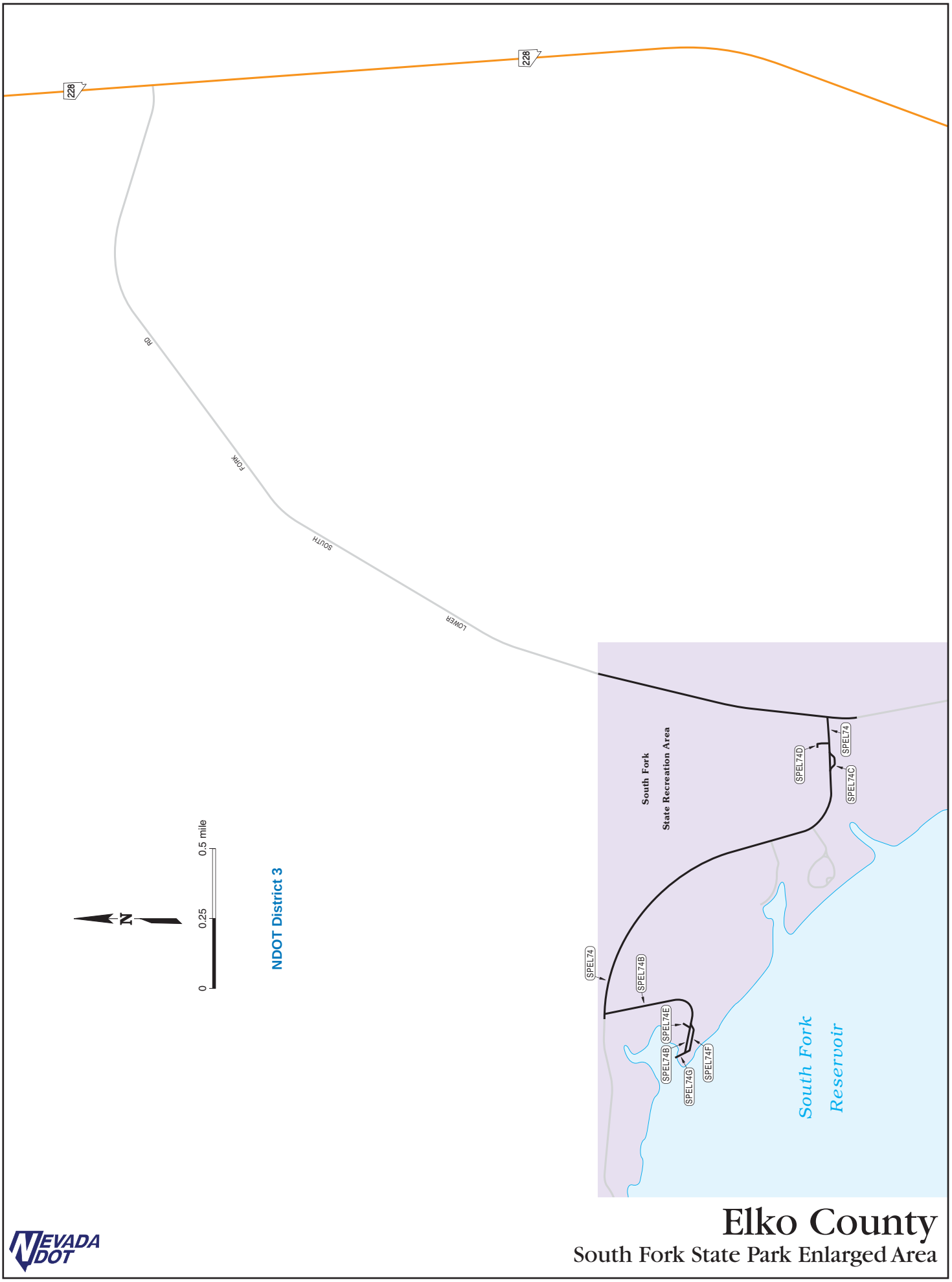

Elko County

South Fork State Park Enlarged Area

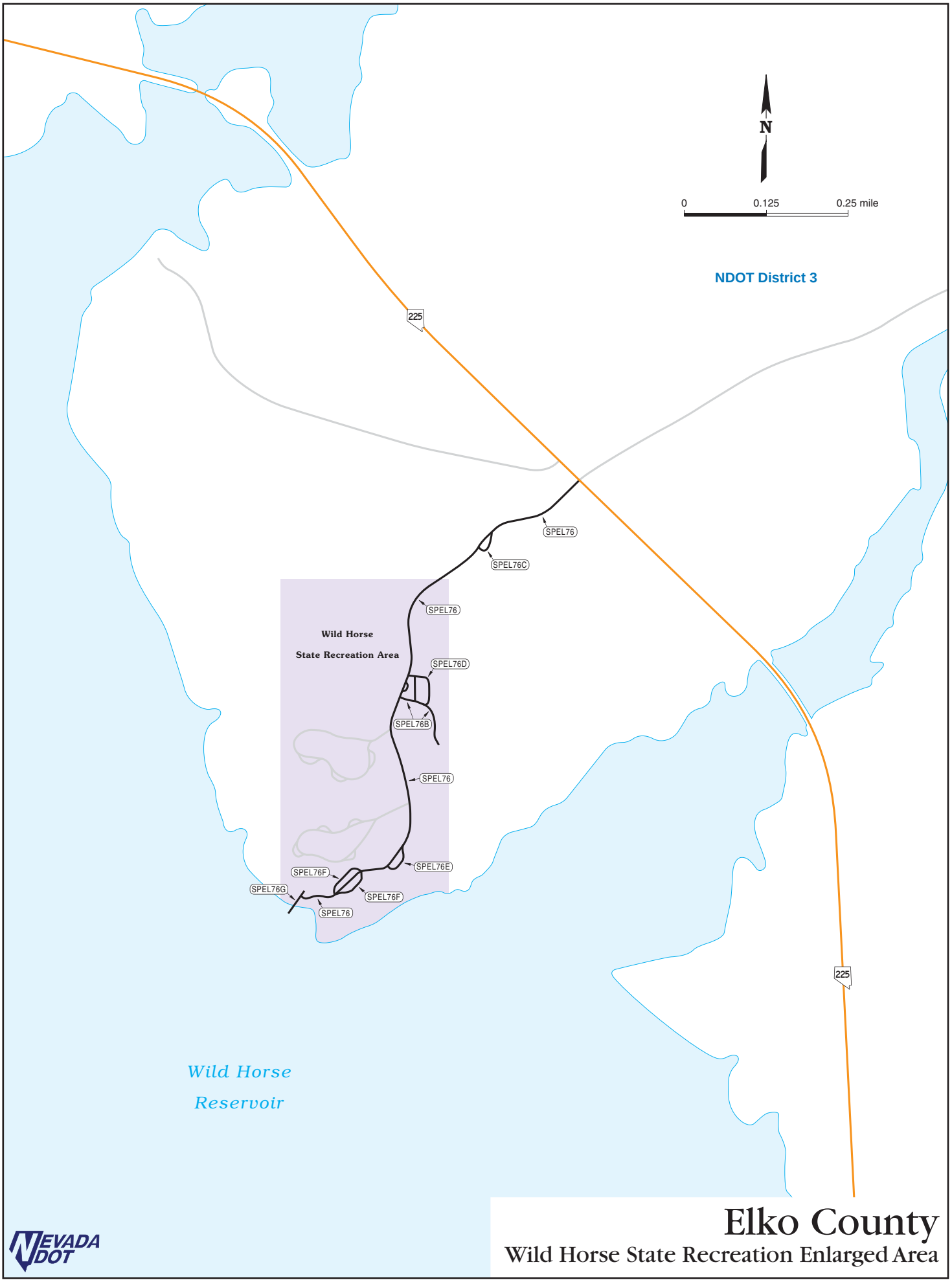

Elko County

Wild Horse State Recreation Enlarged Area

January 2014

ESMERALDA COUNTY

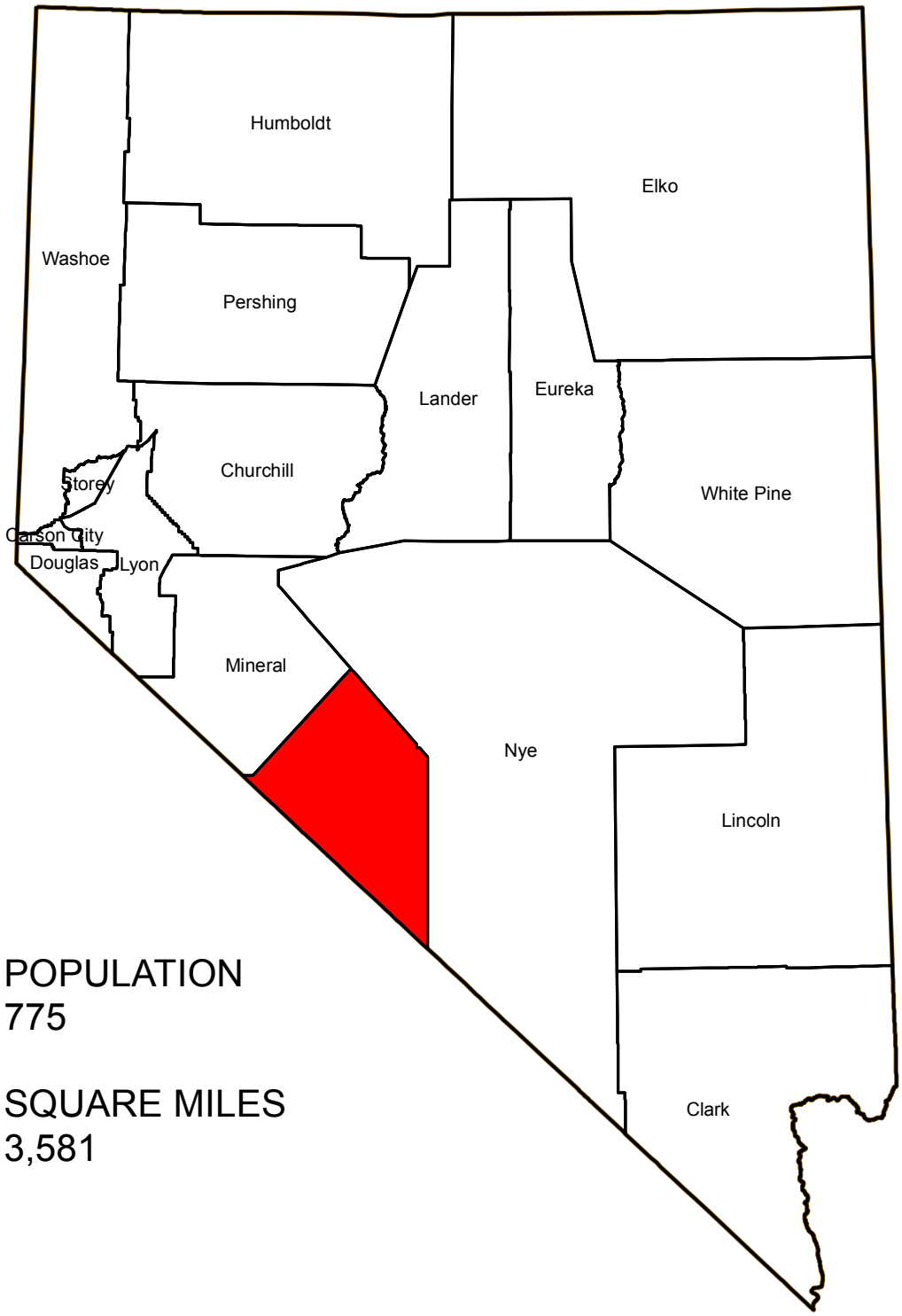

POPULATION
775

SQUARE MILES
3,581

ESMERALDA COUNTY

NEW SYSTEM & TERMINI	MILEAGE
US6 - RMID #9 - W-E	
MI/ES County Line to the Coaldale Jct US6/US95	18.868
Coaldale Jct US6/US95 to the ES/NY County Line	38.924
	57.792
US95 - RMID #12 -S-N	
NY/ES County Line to the ES/NY County Line south of Tonopah	44.193
Coaldale Jct to the ES/MI County Line	13.662
	57.855
SR264 - Fish Lake Valley Rd/Dicalite Cutoff - RMID #52 - S-N	
CA/NV State Line to US6	33.667
SR265 - Silver Peak Rd - RMID #53 - S-N	
Silver Peak Rd to US6/US95	20.500
SR266 - Lida Rd - RMID #54 - W-E	
CA/NV State Line to US95	40.338
SR267 - Scotty's Castle Rd - RMID #55 - W-E	
CA/NV State Line to ES/NY County Line	9.355
SR773 - Fish Lake Valley Rd - RMID #168 - W-E	
SR264/Dicalite Cutoff to US6	10.496
SR774 - Gold Point Rd - RMID #169- S-N	
3rd St in Gold Point to SR266/Lida Rd	7.455

Esmeralda County Totals

US	**115.647**
SR	**121.811**
	237.458

ESMERALDA COUNTY

ROUTE	RMID#	DESCRIPTION	MILEAGE
		REST PARK	
RPES01	11063	US6 west of Tonopah at Millers	
RPES01B	11110	Millers rest area - two way connector between the main rest area loop and the picnic area	
RPES01C	11111	Picnic loop at the back of the rest area	

Map Legend

State maintained portion of the National Highway System (NHS)

Non-maintained portion of the National Highway System (NHS)

Interchange number and interchange symbol

111 112

Interstate route or controlled access

United States route

Nevada State route

FRXX00

Frontage road

IR00XCD00

Collector / Distributor road

RPXX00

State park, rest park, escape ramp and other

Ramp

Non-maintained route (reference only)

See Enlarged Area

Enlarged area boundary

NDOT District

NDOT Maintenance District boundary

NDOT

NDOT Maintenance Station (staffed only)

City, Town or Site

Rest Park

NOTE: The new NHS maps are located on the Roadway Systems Sharepoint site.

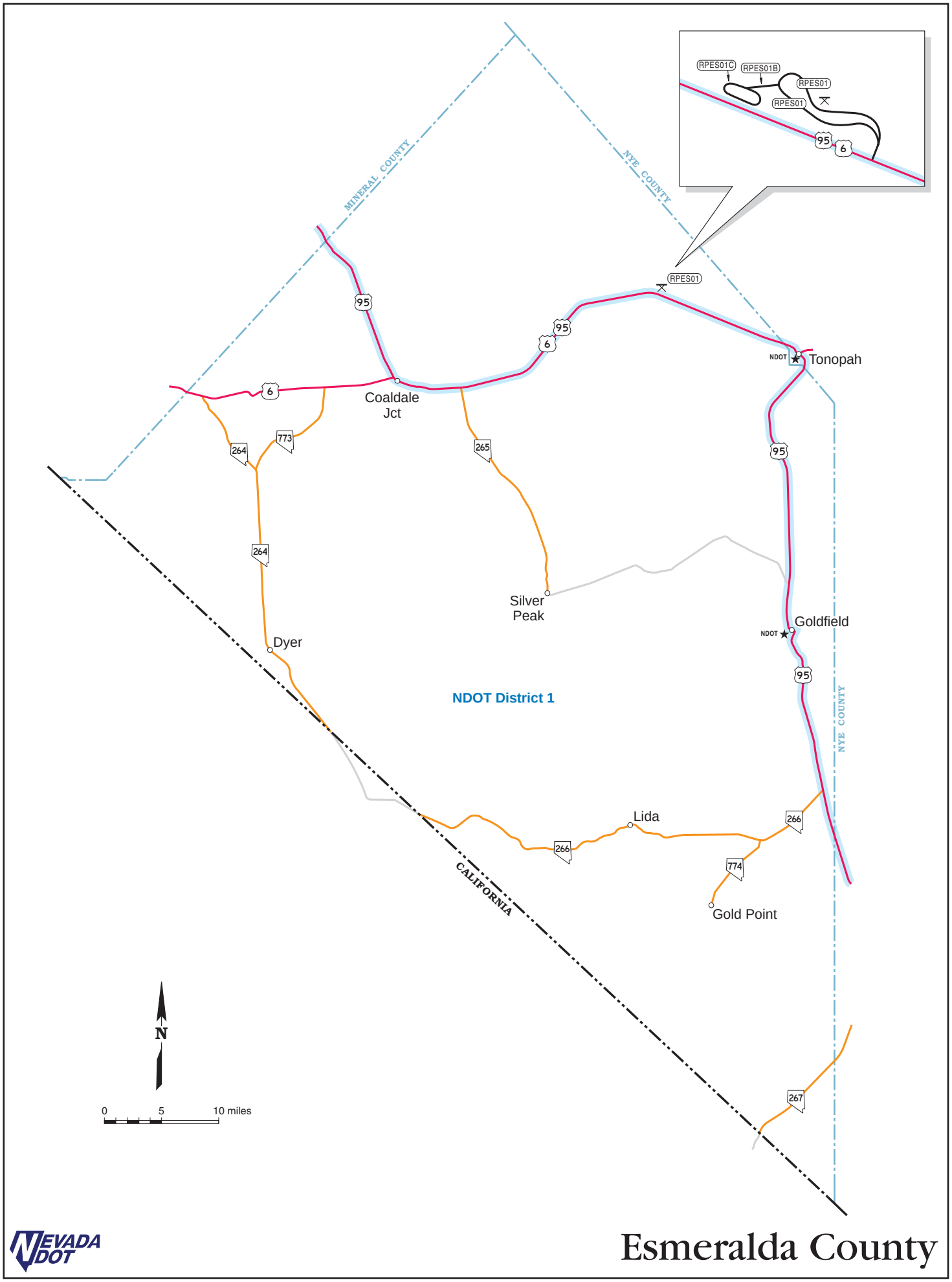

Esmeralda County

EUREKA COUNTY

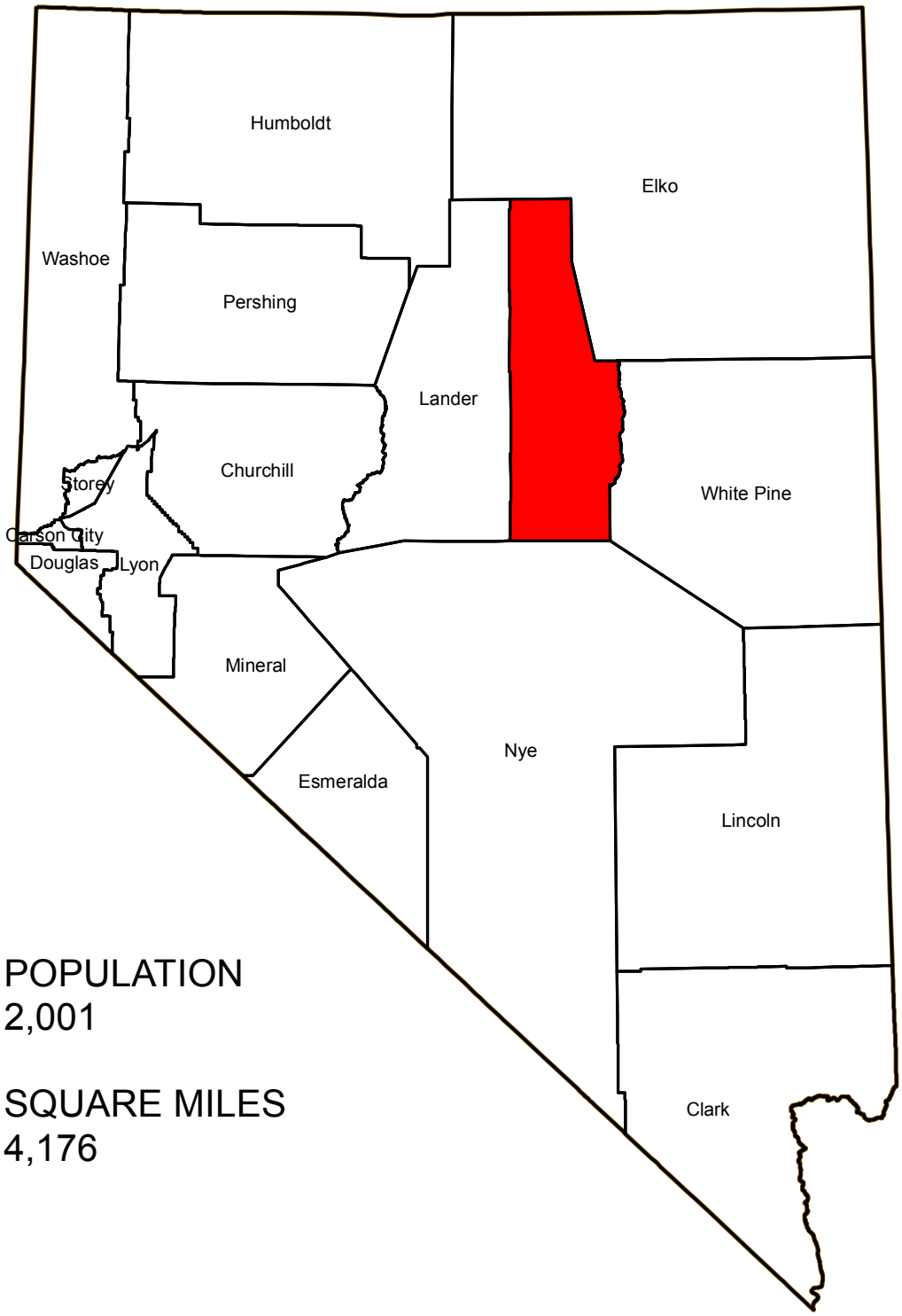

POPULATION
2,001

SQUARE MILES
4,176

EUREKA COUNTY

NEW SYSTEM & TERMINI	MILEAGE
IR80 - RMID #5 & 407	
LA/EU County Line to the EU/EL County Line	25.810
US50 - RMID #7	
LA/EU County Line to the EU/WP County Line	47.385
SR278 - Eureka / Carlin Rd - RMID #56 - S-N	
US50 to the EU/EL County Line	82.659
SR306 - Gold Acres Rd - RMID #65 - S-N	
LA/EU County Line to FREU06	20.605
SR766 - Newmont Mine Rd - RMID #166 - S-N	
EL/EU County Line to EOP	6.324
SR781 - Palisade Bridge - RMID #171 - S-N	
From the south end to the north end of Bridge #B -1489 over the Humboldt River	0.039

Eureka County Totals

IR	**25.810**
US	**47.385**
SR	**109.627**
FR	**11.815**
	194.637

EUREKA COUNTY

ROUTE	RMID#	DESCRIPTION	MILEAGE
		FRONTAGE ROADS	
FREU01	243	From cattleguard at FREU03, south side IR80, Dunphy Intg, Exit #254 to 1.125 miles east at R/W fence, south side IR80	1.125
FREU02	242	From LA/EU County Line, N side IR80 near Dunphy Intg, Exit #254 to 5.530 miles east at entrance to T Lazy Ranch, north	5.530
FREU03	241	From Cattleguard at FREU01, south side IR80, Dunphy Intg, Exit #254 to FREU02, north side IR80	0.102
FREU04	240	From FREU02, north side IR80 near Dunphy Intg, Exit #254 to 1.373 miles east at gate, south side of IR80	1.373
FREU05	239	From S side of IR80, 0.482 miles east of FREU02 at locked gate Rose Canal to FREU02, north side IR80, near Dunphy	0.482
FREU06	309	From 0.457 miles west of SR306, north side IR80, Beowawe Intg, Exit #261 to 1.065 miles east of SR306 at R/W post, north side IR80	1.522
FREU08	289	From south side IR80, Emigrant Pass Intg, Exit #268, Ramps 1 & 2 to FREU11	0.242
FREU09	350	From FAA Facility, south side Palisade Intg, Exit #271 to 0.323 miles east of FREU10 at culvert, south side IR80	1.002
FREU10	349	From FREU09, south side Palisade Intg, Exit #271 to 0.014 miles north of Ramps 3 & 4 at Cattleguard, north side IR80	0.146
FREU11	11177	From cattleguard 116 ft west of Jct FREU08, north side IR80, Emigrant Pass Intg, Exit #268 to Jct of Ramps 3 & 4, north side IR80	0.291
		FR TOTAL	**11.815**
		REST PARKS	
RPEU02	11064	IR80, approx. 2 miles west of Beowawe-Crescent Valley Intg, Exit #261	
RPEU02B	11117	Beowawe rest area westbound section of rest area - IR80	
RPEU03	11065	SR278 at MP 39.60	
RPEU05	11066	US50, 4.000 miles east of LA County Line	
RPEU06	11067	US50, south of Eureka	
RPEU07	11069	IR80, Emigrant Summit truck parking area	
RPEU07B	11112	Emigrant truck parking westbound section of rest area - IR80	

Map Legend

State maintained portion of the National Highway System (NHS)

Non-maintained portion of the National Highway System (NHS)

Interchange number and interchange symbol

111 112

Interstate route or controlled access

United States route

Nevada State route

FRXX00

Frontage road

IR00XCD00

Collector / Distributor road

RPXX00

State park, rest park, escape ramp and other

Ramp

Non-maintained route (reference only)

See Enlarged Area

Enlarged area boundary

NDOT District

NDOT Maintenance District boundary

NDOT

NDOT Maintenance Station (staffed only)

City, Town or Site

Rest Park

NOTE: The new NHS maps are located on the Roadway Systems Sharepoint site.

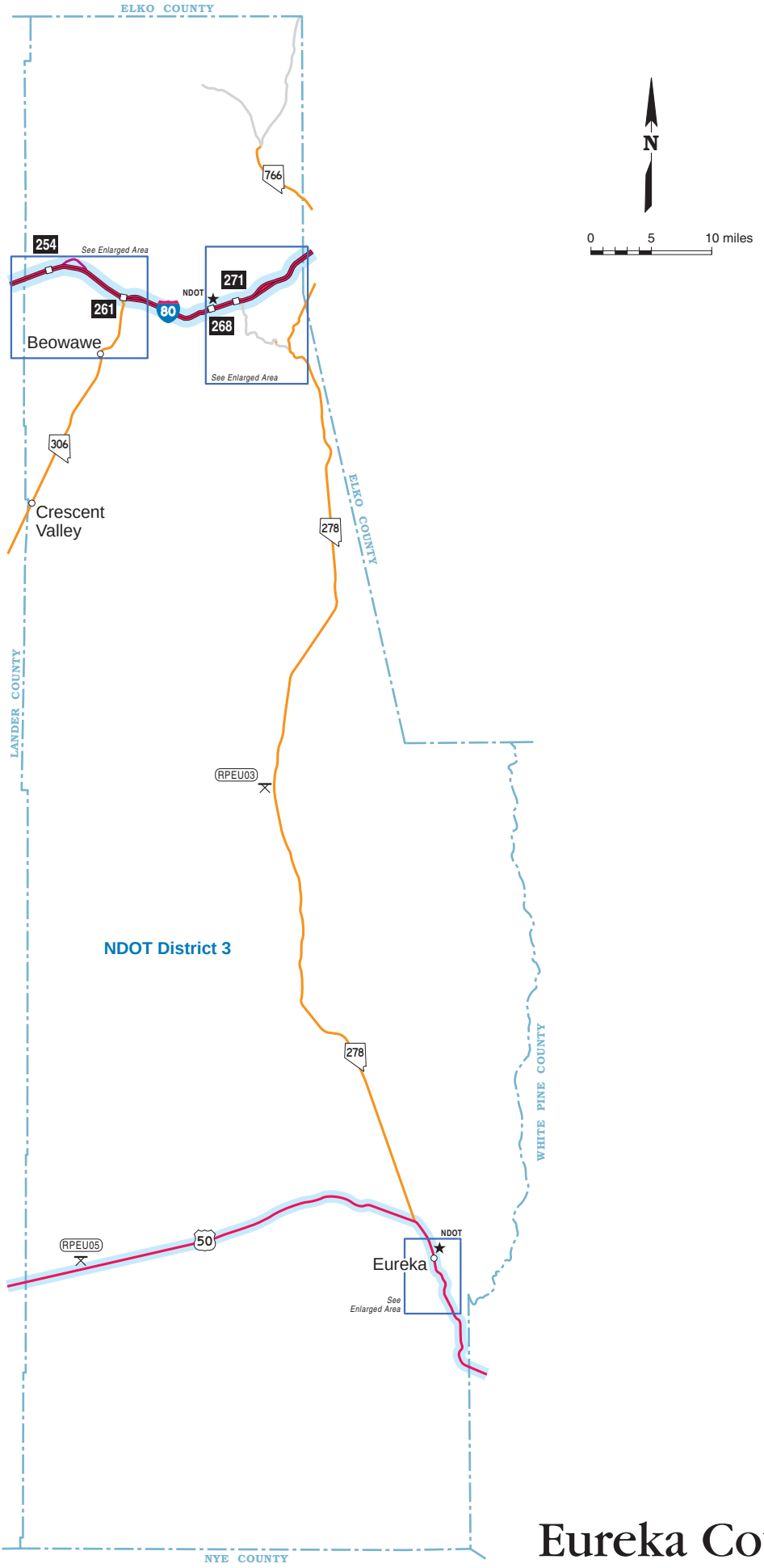

Eureka County

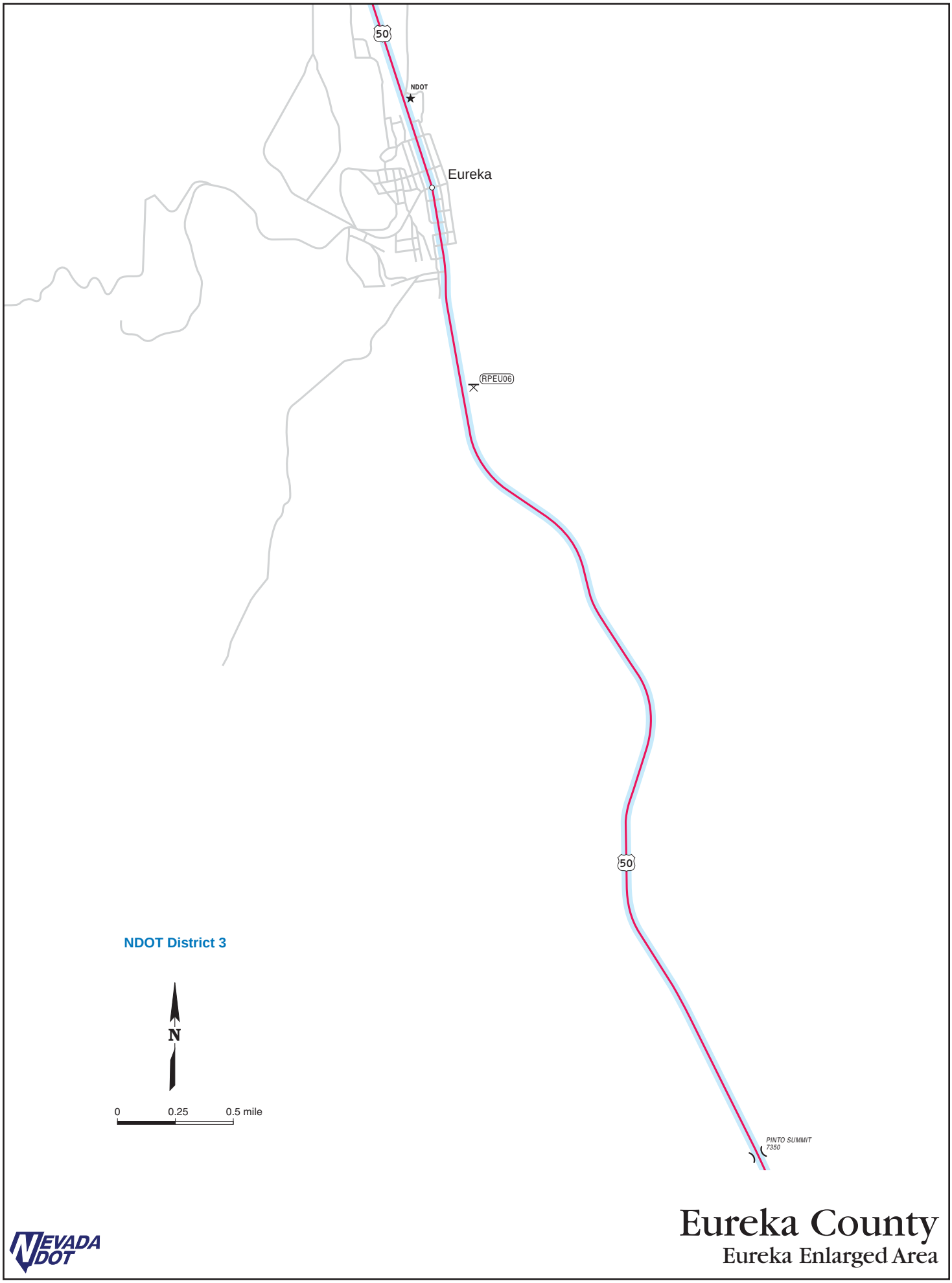

Eureka County

Eureka Enlarged Area

January 2014

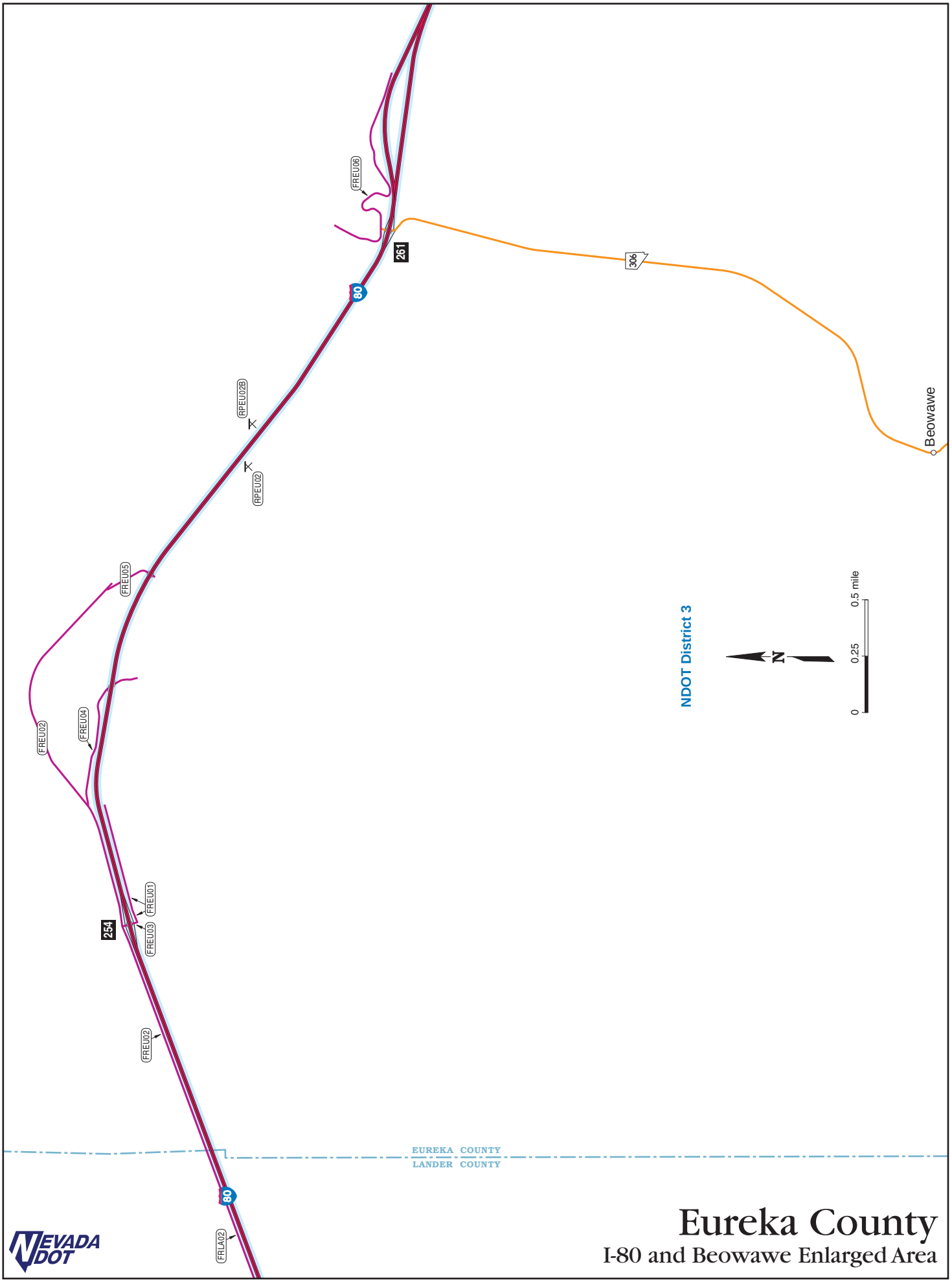

Eureka County

I-80 and Beowawe Enlarged Area

January 2014

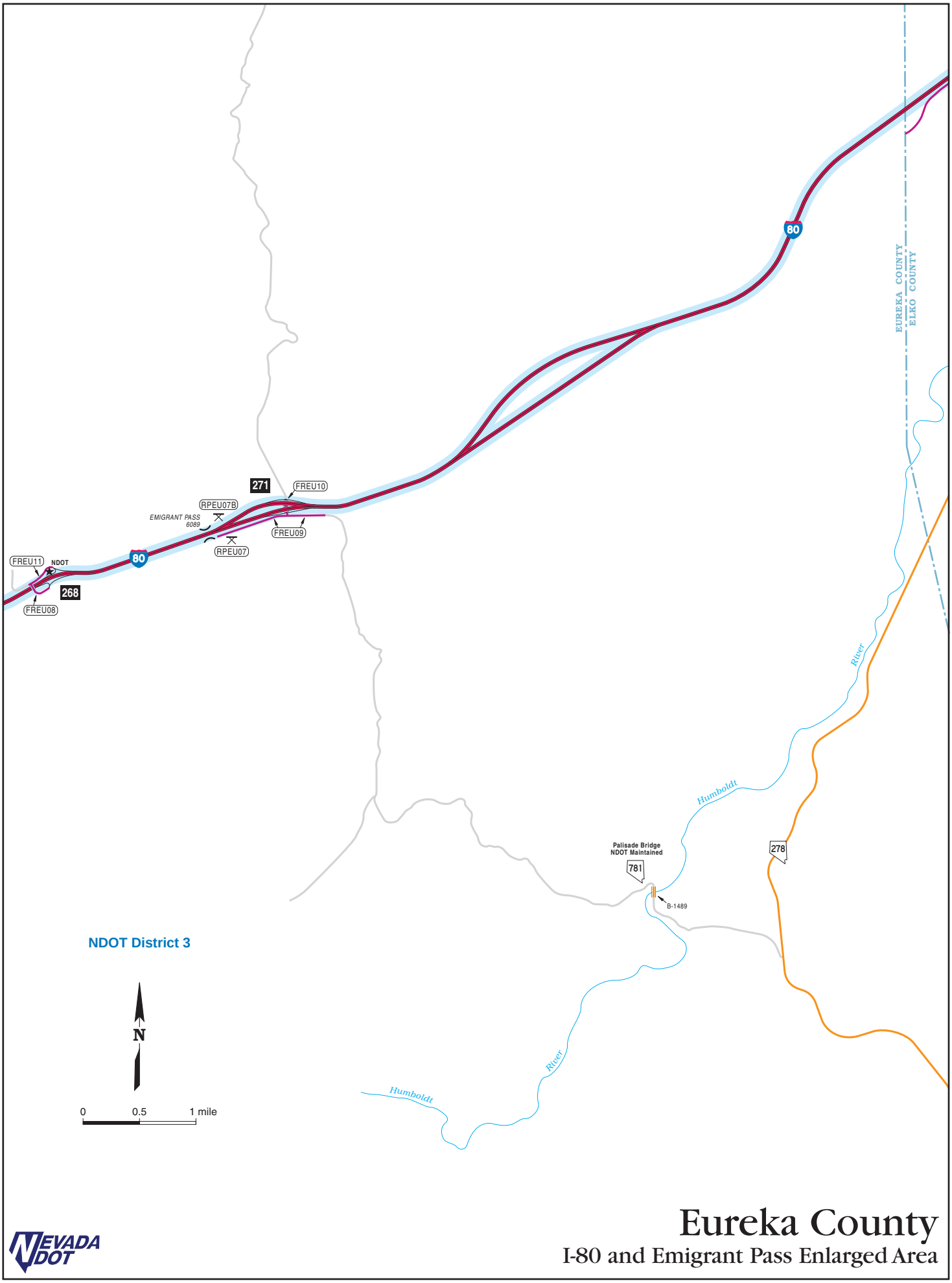

Eureka County

I-80 and Emigrant Pass Enlarged Area

January 2014

HUMBOLDT COUNTY

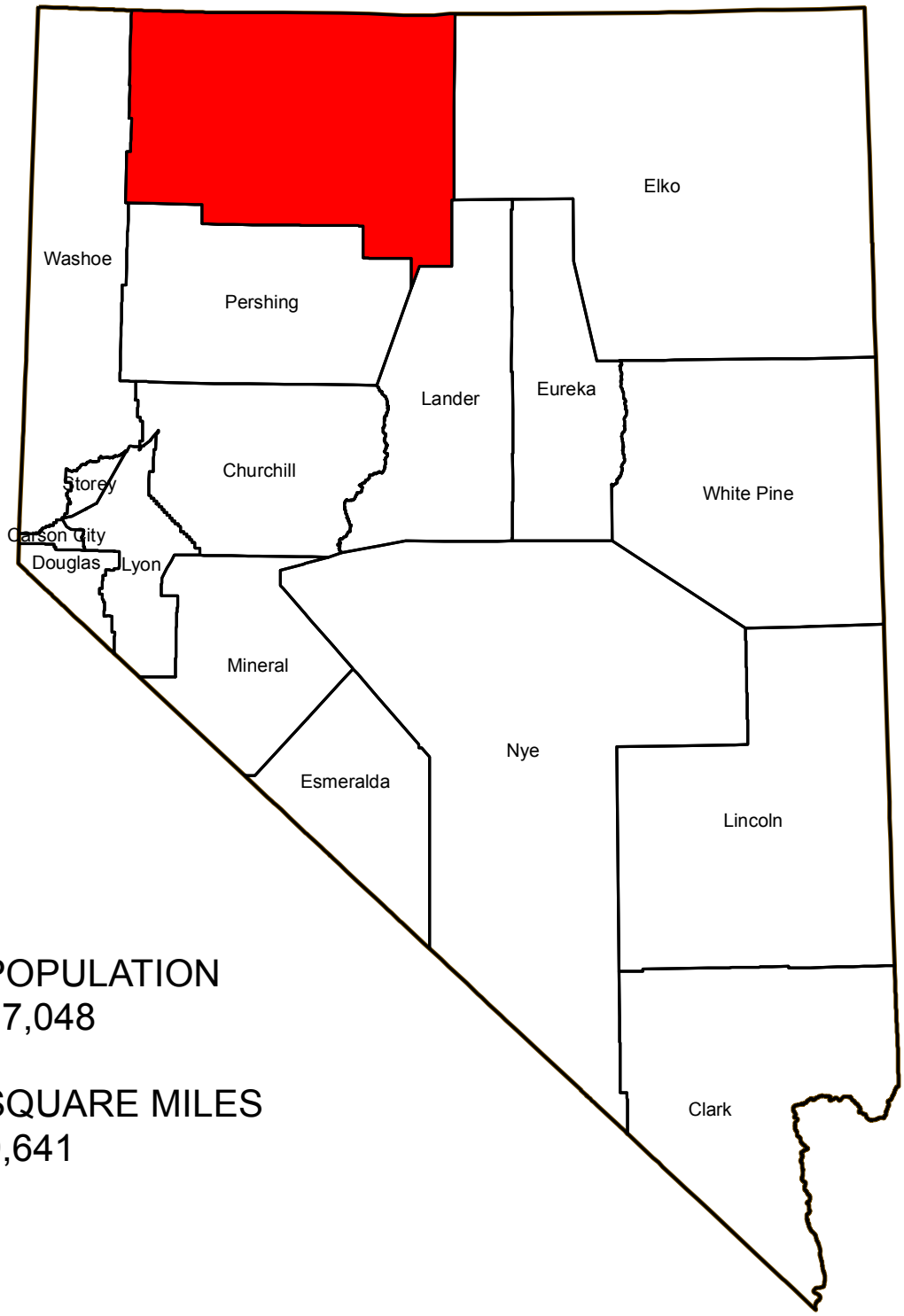

POPULATION
17,048

SQUARE MILES
9,641

HUMBOLDT COUNTY

NEW SYSTEM & TERMINI		MILEAGE
IR80 - RMID #5 & 407 - W-E		
PE/HU County Line to WUL Winnemucca @ county cum mile 9.282		9.282
WUL Winnemucca to EUL Winnemucca @ county cum mile 17.173	SU	7.891
EUL Winnemucca to HU/LA County Line		44.211
		61.384
US95 - RMID #12 - S-N		
IR80, Ramp 3, Winnemucca Downtown West Intg, Exit 176 to NUL Winnemucca	SU	5.620
NUL Winnemucca to the NV/OR State Line		69.784
		75.404
SR140 - Denio Rd/Adel Rd/Oregon Rd - RMID #21 - S-N		
US95 to the NV/OR State Line		110.113
SR289 - Winnemucca Blvd/E 2nd St - RMID #58 - W-E		
US95/Melarkey St to SR795/Reinhart Ln	SU	1.637
SR290 - Paradise Valley Rd - RMID #59 - S-N		
US95 to Paradise Valley		18.012
SR292 - Denio Rd - RMID #60 - S-N		
SR140/Denio/Adel Rd to the NV/OR State Line		2.935
SR293 - Kings River Valley Rd - RMID #61 - S-N		
US95 to the Nevada Highway Department Monument		23.989
SR294 - Grass Valley Rd/Haskell St - RMID #62 - S-N		
PE/HU County Line to SUL of Winnemucca		2.977
SUL of Winnemucca to SR794/East Winnemucca Blvd	SU	5.996
		8.973
SR787 - Hanson St - RMID #172 - W-E		
US95/Winnemucca Blvd to SR294/Grass Valley Rd/Haskell St	SU	0.497
SR789 - Getchell Mine Rd - RMID #173 - S-N		
IR80, Ramp 4 to 0.300 miles north of Midas Rd		16.249
SR794 - East Winnemucca Blvd - RMID #174 - W-E		
SR289/Winnemucca Blvd to the cattleguard 0.130 miles north of Ramps 3 & 4, IR80, Exit #180	SU	2.438
SR795 - Reinhart Ln - RMID #175 - S-N		
SR289/Weso Rd to US95	SU	1.245
SR796 - Airport Rd - RMID #176 - S-N		
Cattleguard at Winnemucca Airport to FRHU15		1.364

Humboldt County Totals

IR	**61.384**
US	**75.404**
SR	**187.452**
FR	**20.349**
	344.589

HUMBOLDT COUNTY

ROUTE	RMID#	DESCRIPTION	MILEAGE
		FRONTAGE ROADS	
FRHU03	347	From 0.361 miles west of FRHU04 to 0.163 miles east of FRHU04 at the cattleguard and entrance to RPHU08	0.524
FRHU04	346	From 0.170 miles southeast of Ramps 1 & 2, south side of IR80, Button Point Intg, Exit #187 to FRHU03, north side IR80	0.268
FRHU05	401	From Old FRHU02/Green Saddle Dr, south side IR80, Golconda Intg, Exit #194 to SR789, north side of IR80	0.281
FRHU06	11173	From south side IR80, Golconda Summit Intg, Exit 200 from 0.237 miles west of the Jct with FRHU07 to FRHU07	0.237
FRHU07	332	From south side IR80, Golconda Summit Intg, Exit 200 from Ramps 1 & 2, southeast then north under IR80 to Ramps 3 & 4 on the north side of IR80	0.661
FRHU08	342	From 0.699 miles northwest of Ramps 3 & 4, north side IR80, Stonehouse Intg, Exit #212 to FRHU09, south side IR80	0.832
FRHU09	352	From 0.702 miles west of FRHU08, south side IR80, Stonehouse Intg, Exit #212 to FRHU08, south side IR80	0.702
FRHU10	339	From 1.111 miles west of Ramps 1 & 2, south side IR80, Valmy Intg, Exit #216 to FRHU11, north side IR80	1.185
FRHU11	337	From 0.901 miles west of Ramp 4, north side IR80, Valmy Intg, Exit #216 to 1.106 miles east of Ramp 3, north side IR80	2.211
FRHU12	335	From 2.056 miles west of Ramps 1 & 2, S side IR80, Mote Intg, Exit #222 to 0.044 miles north of Ramps 3 & 4 at EOP, north side IR80	2.199
FRHU13	334	From the south side IR80, Iron Point Intg, Exit 203, Ramps 1 & 2, southeast to the Jct of FRHU23	0.112
FRHU14	341	From south side IR80, Pumpernickel Intg, Exit #205, from 0.045 miles south of Jct of FRHU25 to 0.046 miles north of FRHU26, north side IR80, Pumpernickel Intg, Exit #205	0.248
FRHU15	343	From 3.060 miles from PE/HU County Line, south side IR80 near Rose Creek Intg, Exit #168 to Jct with FRHU20 W Winnemucca Blvd	6.889
FRHU17	372	From FRHU15, south side of IR80, Rose Creek Intg, Exit #168 to 0.100 miles west of Ramps 3 & 4 at Old FRHU16/Conservation Rd, north side of IR80	0.315
		FR Sub-total	**16.664**

HUMBOLDT COUNTY

ROUTE	RMID#	DESCRIPTION		MILEAGE
FRHU20	371	From 0.116 miles west of Ramps 3 & 4 at cattleguard, north side IR80, West Winnemucca Blvd Intg, Exit #173 to Ramps 3 & 4, Jct US95, Winnemucca Downtown West Intg, Exit #176	SU	3.165
FRHU23	11180	From Jct FRHU13, south side IR80, Iron Point Intg, Exit #203 to cattleguard north of FRHU24		0.192
FRHU24	11181	From Jct FRHU23, north side IR80, Iron Point Intg, Exit #203 to the Jct of Ramps 3 & 4		0.117
FRHU25	11179	From south side IR80, Ramps 1 & 2, Pumpernickel Intg, Exit #205 to the Jct of FRHU14		0.106
FRHU26	11178	From north side IR80, Ramps 3 & 4, Pumpernickel Intg, Exit #205 to the Jct of FRHU14		0.105
		FR SUB-TOTAL		**3.685**
		FR TOTAL		**20.349**

REST PARKS

RPHU06	11073	SR140 at MP 91.80
RPHU07	11074	US95, 2.000 miles south of Orovada
RPHU08	11070	IR80 at Button Point Intg
RPHU08B	11113	Button Point rest area at the car parking loop off of the main rest area
RPHU08C	11114	RV Dump Station loop off of the main rest area loop at the entrance
RPHU09	11071	IR80 at Valmy Intg
RPHU10	11072	SR140 at MP 35.60

Map Legend

State maintained portion of the National Highway System (NHS)

Non-maintained portion of the National Highway System (NHS)

Interchange number and interchange symbol

111 112

Interstate route or controlled access

United States route

Nevada State route

FRXX00

Frontage road

IR00XCD00

Collector / Distributor road

RPXX00

State park, rest park, escape ramp and other

Ramp

Non-maintained route (reference only)

See Enlarged Area

Enlarged area boundary

NDOT District

NDOT Maintenance District boundary

NDOT

NDOT Maintenance Station (staffed only)

City, Town or Site

Rest Park

NOTE: The new NHS maps are located on the Roadway Systems Sharepoint site.

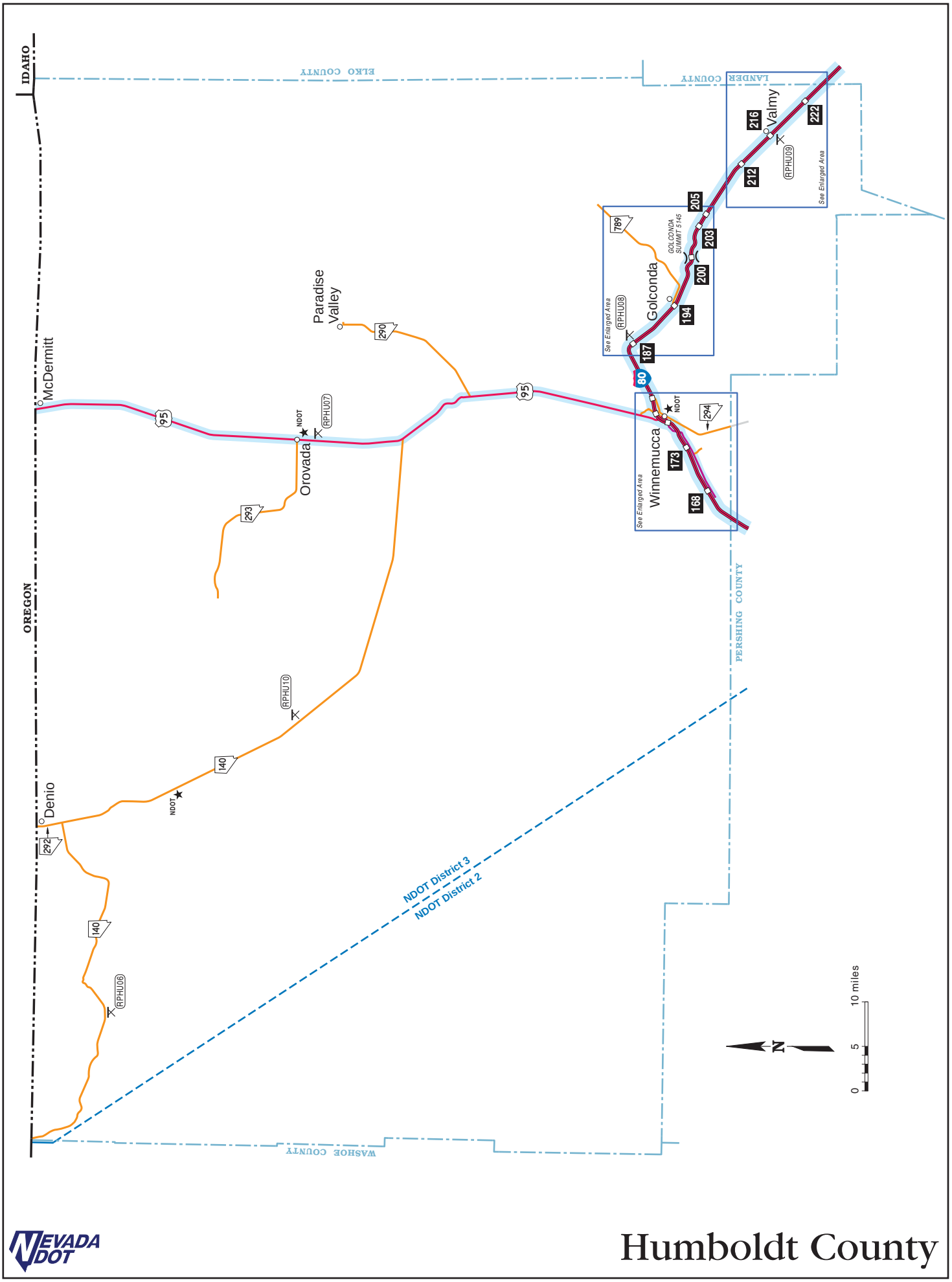

Humboldt County

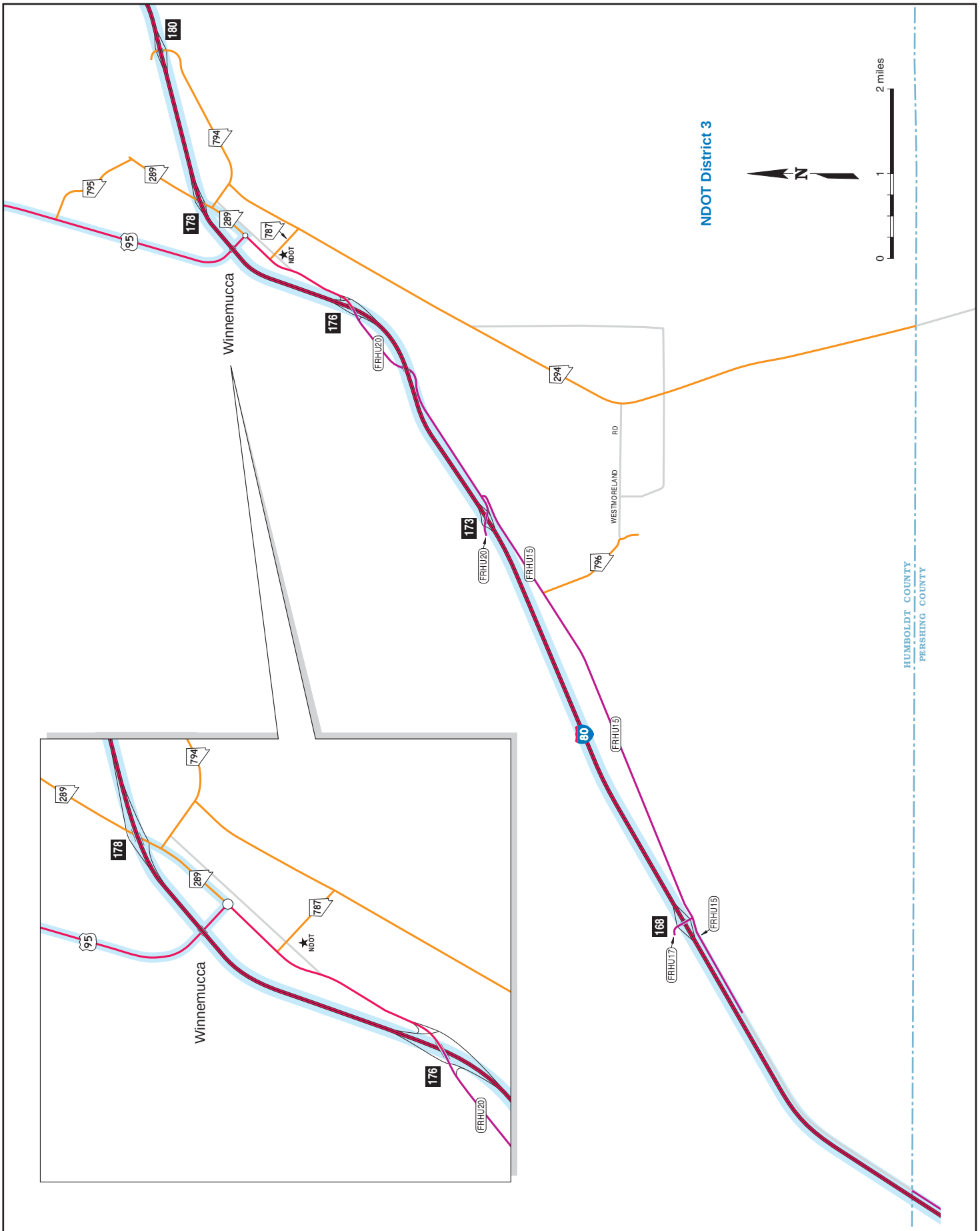

Humboldt County

Winnemucca Enlarged Area

NEVADA DOT

January 2014

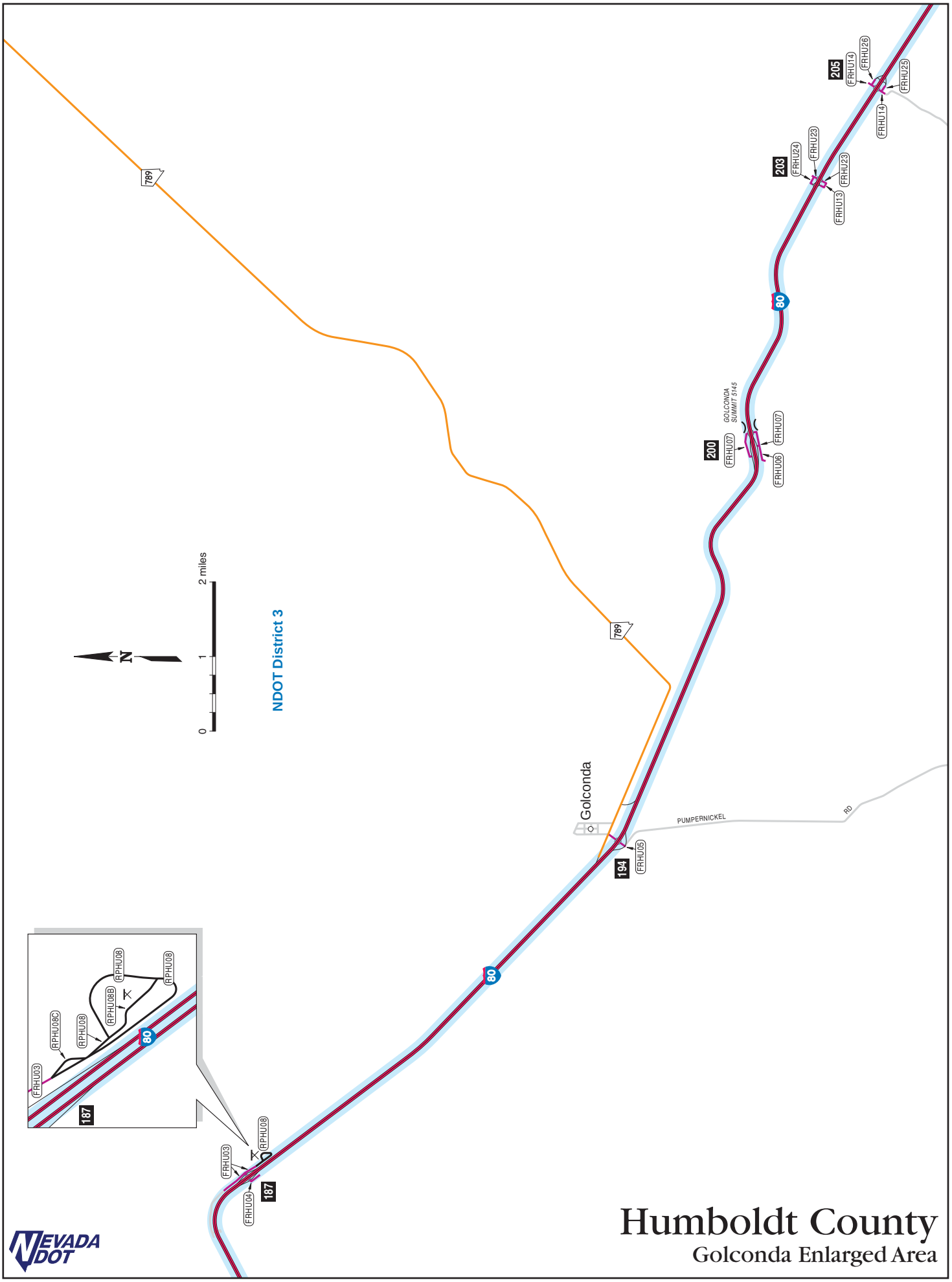

Humboldt County

Golconda Enlarged Area

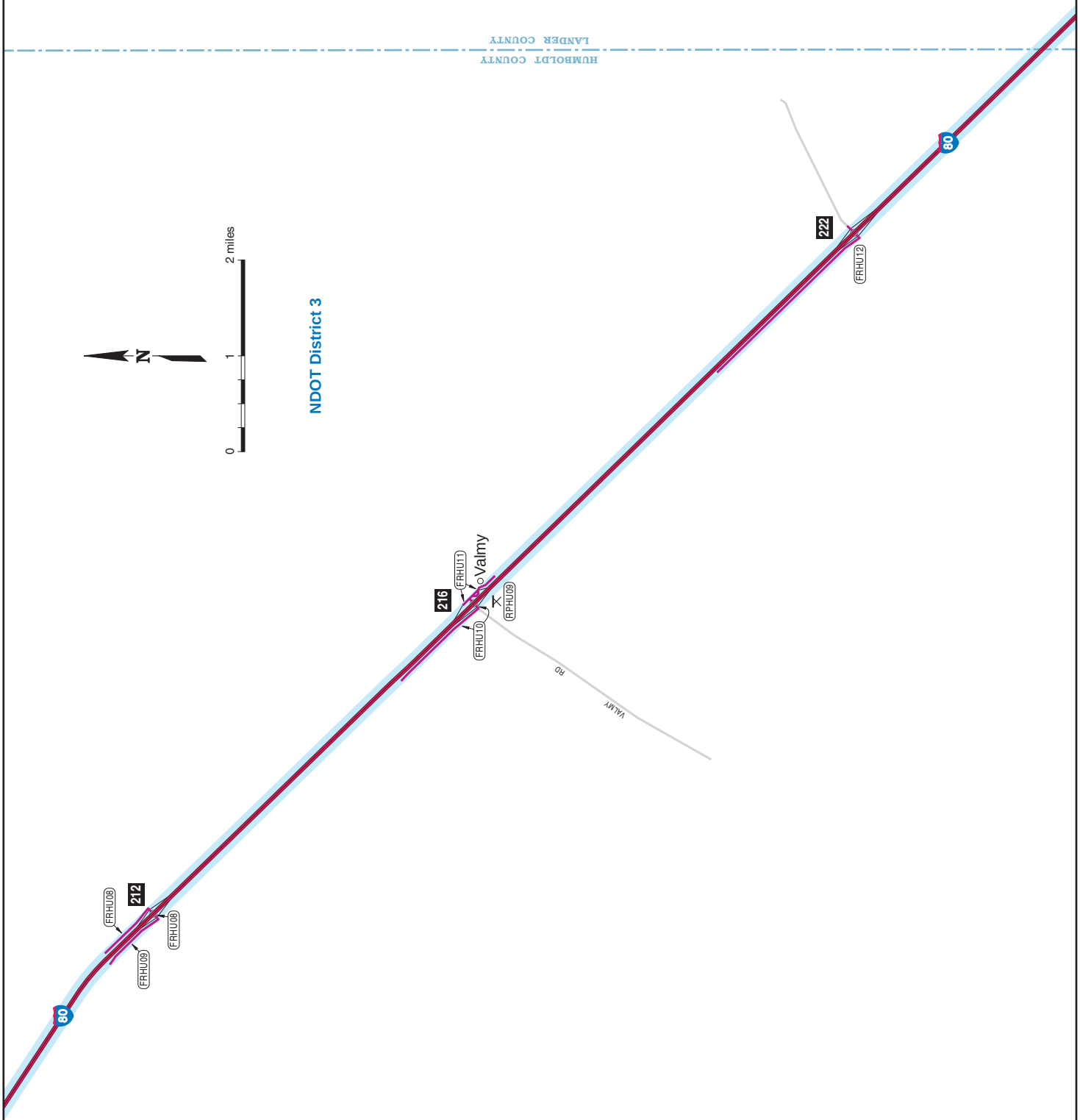

Humboldt County

Valmy Enlarged Area

LANDER COUNTY

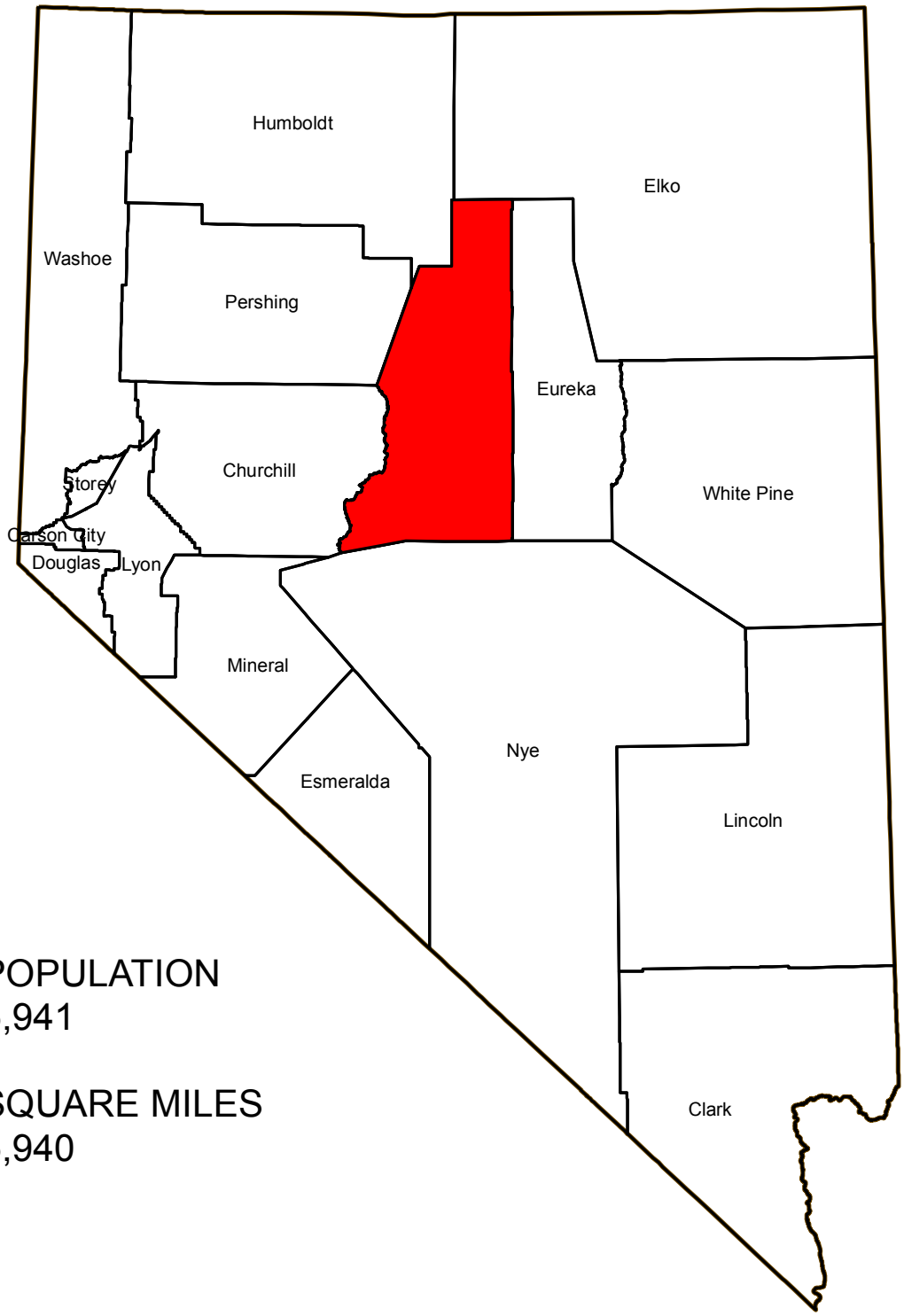

POPULATION
5,941

SQUARE MILES
5,940

LANDER COUNTY

NEW SYSTEM & TERMINI	MILEAGE
IR80 - RMID #5 & 407 - W-E	
HU/LA County Line to the LA/EU County Line	26.865
US50 - RMID #7 - W-E	
CH/LA County Line to the LA/EU County Line	57.001
SR304 - Front St in Battle Mountain - RMID #63 - W-E	
IR80, Exit #229, W Battle Mountain Intg from the cattleguard west of Ramps 1 & 2 to 359 ft south of the Jct of FRLA01	3.788
SR305 - Austin Rd/Battle Mtn Rd/Broad St - RMID #64 - S-N	
US50 to SR304/Front St in Battle Mountain	87.717
SR306 - Gold Acres Rd - RMID #65 - S-N	
0.360 miles north of Cortez Gold Mine Rd to the LA/EU County Line	10.026
SR376 - Tonopah Rd/Austin Rd - RMID #85 - S-N	
NY/LA County Line to US50	18.065
SR722 - Carroll Summit Rd - RMID #158 - W-E	
CH/LA County Line to the District 2 & 3 boundary	12.000
District 2 & 3 boundary to US50	29.523
	41.523
SR806 - North Reese Rd - RMID #177 - S-N	
SR304/Front St to 5.812 miles north to the first cattleguard at the change in pavement	5.812

Lander County Totals

IR	**26.865**
US	**57.001**
SR	**166.931**
FR	**29.390**
	280.187

LANDER COUNTY

ROUTE	RMID#	DESCRIPTION	MILEAGE
		FRONTAGE ROADS	
FRLA01	370	From SR304, south side IR80, East Battle Mountain Intg, Exit #233 to FRLA02, north side IR80, Rosny Grade Sep	8.251
FRLA02	369	From SR304, north side IR80, East Battle Mountain Intg, Exit #233 to the LA/EU County Line, north side IR80	19.140
FRLA05	367	From FRLA02, north side IR80, Argenta Intg, Exit #244 to 1.824 miles east of Cattleguard near Ramps 3 & 4, south side IR80	1.999
		FR TOTAL	**29.390**
		REST PARKS	
RPLA05	11075	SR305, at MP 79.30	
RPLA06	11076	US50, Mt Airy Summit - Truck Parking area near MP 6.00	
RPLA07	11077	US50, Historical Marker Rest Area near MP 17.40	

Map Legend

State maintained portion of the National Highway System (NHS)

Non-maintained portion of the National Highway System (NHS)

Interchange number and interchange symbol

111 112

Interstate route or controlled access

United States route

Nevada State route

FRXX00

Frontage road

IR00XCD00

Collector / Distributor road

RPXX00

State park, rest park, escape ramp and other

Ramp

Non-maintained route (reference only)

See Enlarged Area

Enlarged area boundary

NDOT District

NDOT Maintenance District boundary

NDOT

NDOT Maintenance Station (staffed only)

City, Town or Site

Rest Park

NOTE: The new NHS maps are located on the Roadway Systems Sharepoint site.

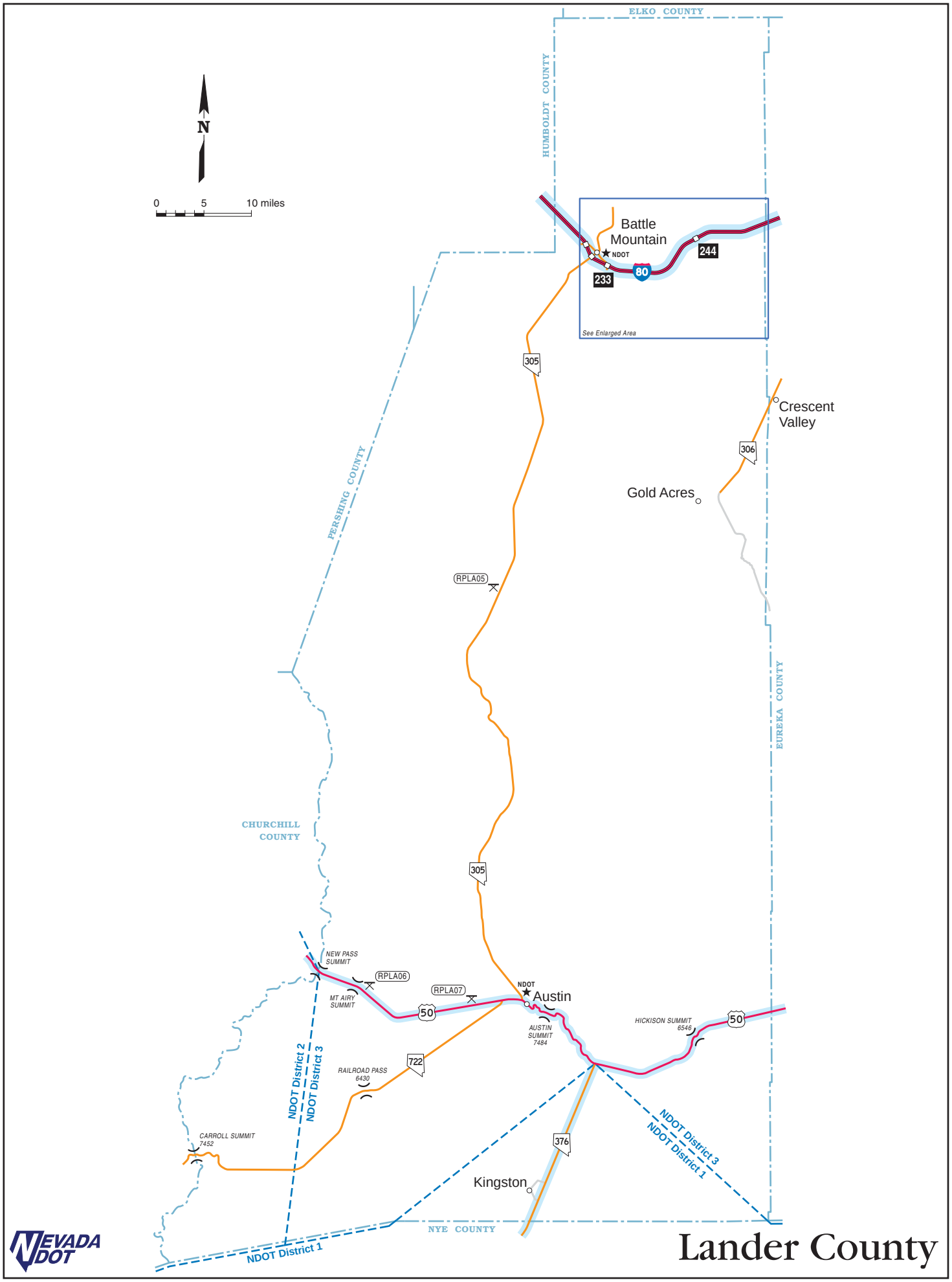

Lander County

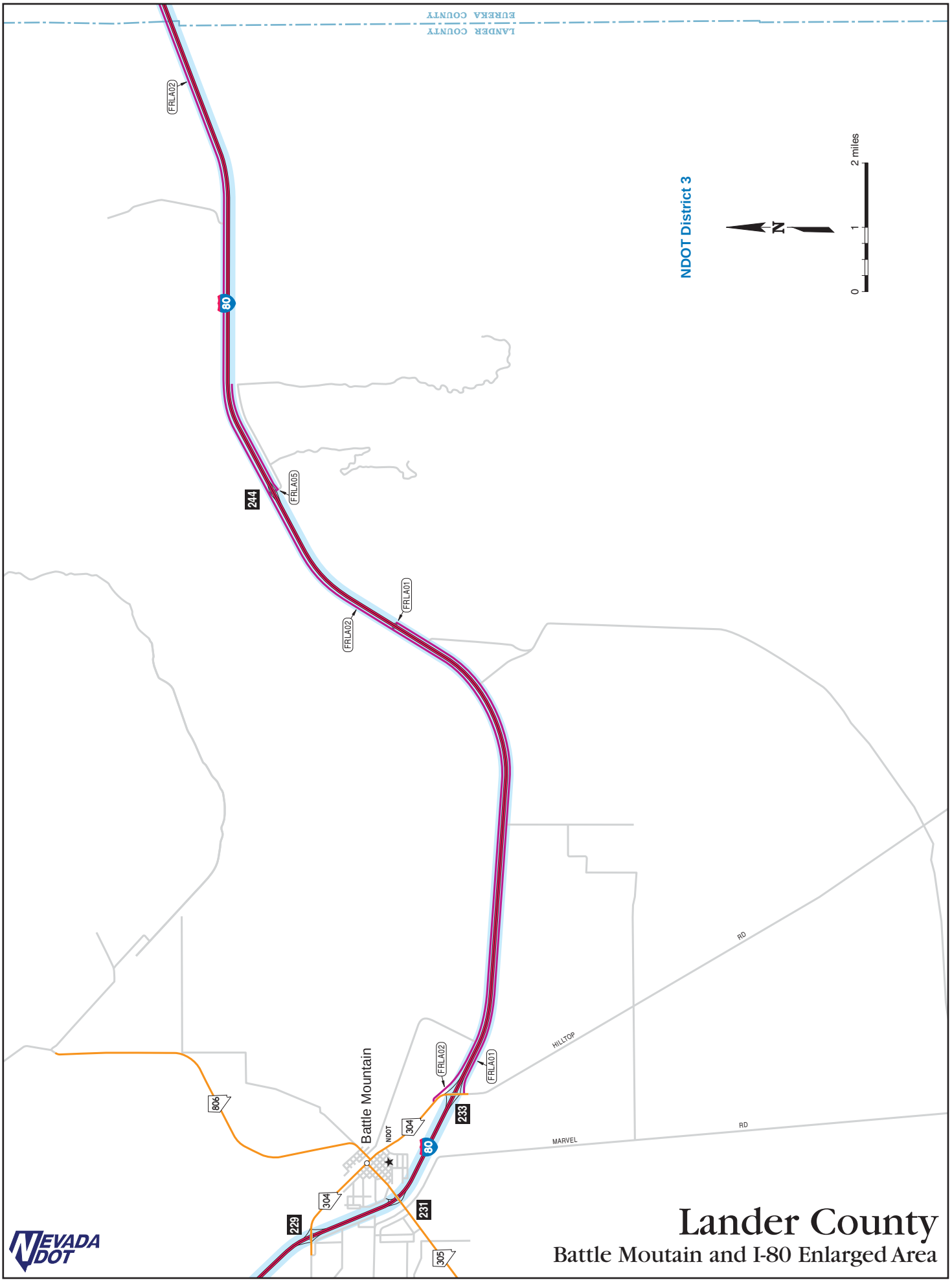

Lander County

Battle Moutain and I-80 Enlarged Area

January 2014

LINCOLN COUNTY

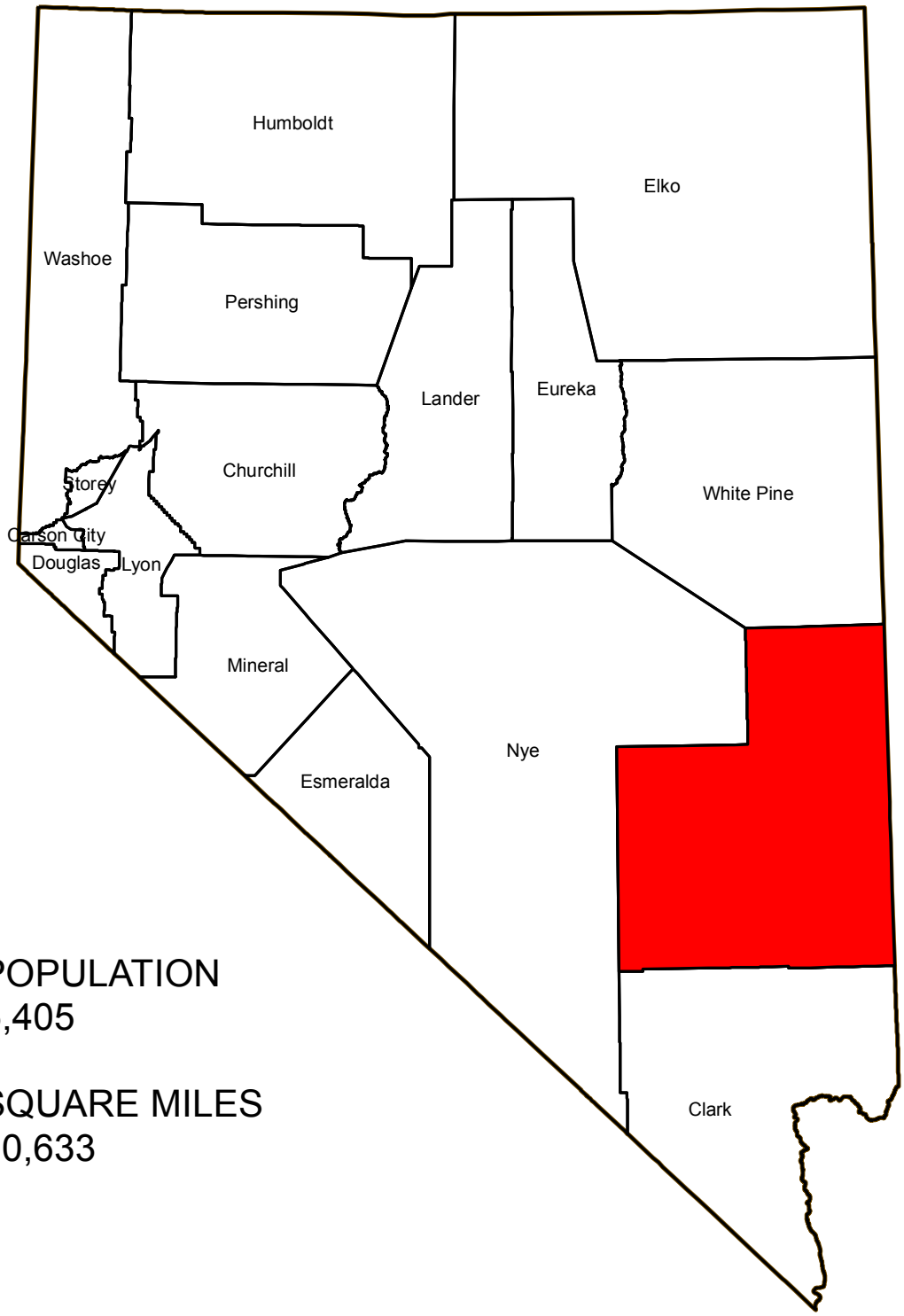

POPULATION
5,405

SQUARE MILES
10,633

LINCOLN COUNTY

NEW SYSTEM & TERMINI	MILEAGE
US93 - RMID #10 - S-N	
CL/LN County Line to the LN/WP County Line	172.401
SR317 - Rainbow Canyon Rd - RMID #66 - S-N	
0.500 miles south of Elgin turn off to US93 at Caliente	21.490
SR318 - Sunnyside Rd/Silver State Classic Challenge Hwy - RMID #67 - S-N	
US93 to the LN/NY County Line	49.415
SR319 - Panaca Rd/ Modena Rd/ Utah Rd - RMID #68 - W-E	
US93 to the NV/UT State Line	20.914
SR320 - Castelton Mine Loop - RMID #69 - S-N	
US93, 3.155 miles south of SR321/Pioche Rd to US93	10.674
SR321 - Pioche Rd - RMID #70 - S-N	
US93 via Pioche north to US93	5.113
SR322- Ursine Rd - RMID #71- W-E	
SR321/Pioche Rd to the Spring Valley Reservoir	18.578
SR375 - Rachel Rd/Warm Springs Rd - RMID #84 - W-E	
NY/LN County Line to SR318/Sunnyside Cut-off	49.052
SR816 - Airport Rd - RMID #178 - W-E	
County Airport Rd to US93 near Panaca	0.610

Lincoln County Totals

US	**172.401**
SR	**175.846**
SP	**5.684**
	353.931

LINCOLN COUNTY

ROUTE	RMID#	DESCRIPTION	MILEAGE
		REST PARKS	
RPLN01	11078	US93 at Pony Springs	
RPLN01B	11115	Pony Springs rest area truck parking area off the main rest area loop	
RPLN07	11079	Jct of SR318 and SR375	
RPLN08	11080	US93 at Pahranagat Lake near MP 28.50	
		STATE PARKS	
		CATHEDRAL GORGE STATE PARK	
SPLN12	1605	Main park road at Cathedral Gorge State Park, from US93 to the day use picnic area	1.313
SPLN12B	1606	Campground road at Cathedral Gorge State Park, from SPLN12, Main Park Road to the beginning of the loop north of the picnic area	0.873
SPLN12C	1607	Headquarters Road at Cathedral Gorge State Park, from SPLN12 counter clockwise around the loop to SPLN12C	0.123
SPLN12D	1608	Visitor Center Road at Cathedral Gorge State Park, from SPLN12 to the Visitor Center road loop	0.012
SPLN12E	1609	Visitor Center road loop at Cathedral Gorge State Park, from SPLN12D to SPLN12D (one way)	0.076
SPLN12F	1610	Campground loop north of the picnic area at Cathedral Gorge State Park, from SPLN12B to SPLN12B (one way)	0.050
SPLN12G	1611	Main park road loop at Cathedral Gorge State Park, from SPLN12 to SPLN12 (one way)	0.120
SPLN13	1612	Miller Point Rd at the Cathedral Gorge State Park, from the look out to US93	0.431
		ECHO CANYON STATE PARK	
SPLN15	1613	Echo Canyon State Park, south on Echo Rd for 7.534 miles at the south park boundary to the north park boundary	1.686
		KERSHAW- RYAN STATE PARK	
SPLN17	11027	Main park road at the Kershaw-Ryan State Park, from SR317 to 1.000 mile east (dirt road)	1.000
		SP TOTAL	**5.684**

Map Legend

State maintained portion of the National Highway System (NHS)

Non-maintained portion of the National Highway System (NHS)

Interchange number and interchange symbol

111 112

Interstate route or controlled access

United States route

Nevada State route

FRXX00

Frontage road

IR00XCD00

Collector / Distributor road

RPXX00

State park, rest park, escape ramp and other

Ramp

Non-maintained route (reference only)

See Enlarged Area

Enlarged area boundary

NDOT District

NDOT Maintenance District boundary

NDOT

NDOT Maintenance Station (staffed only)

City, Town or Site

Rest Park

NOTE: The new NHS maps are located on the Roadway Systems Sharepoint site.

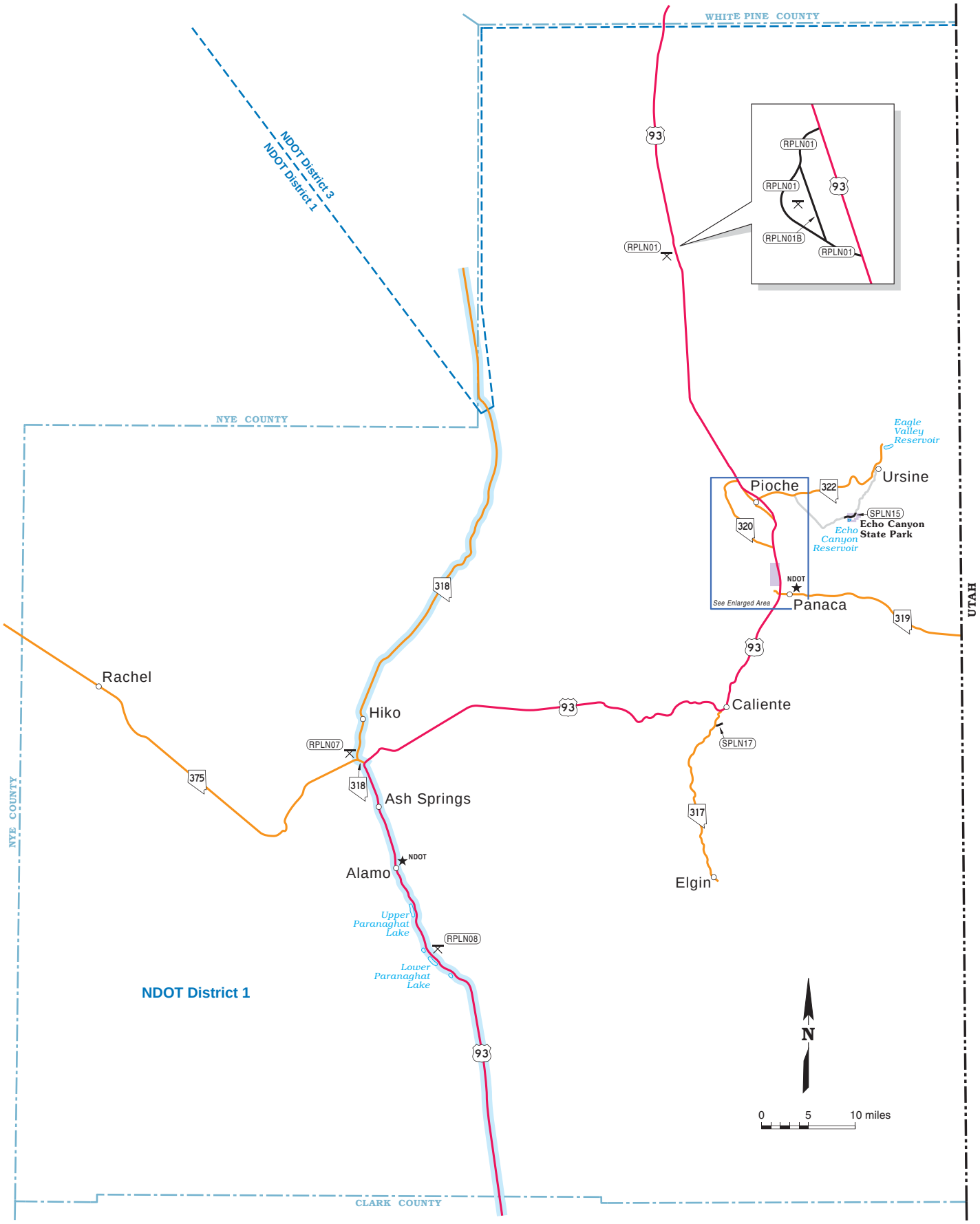

Lincoln County

January 2014

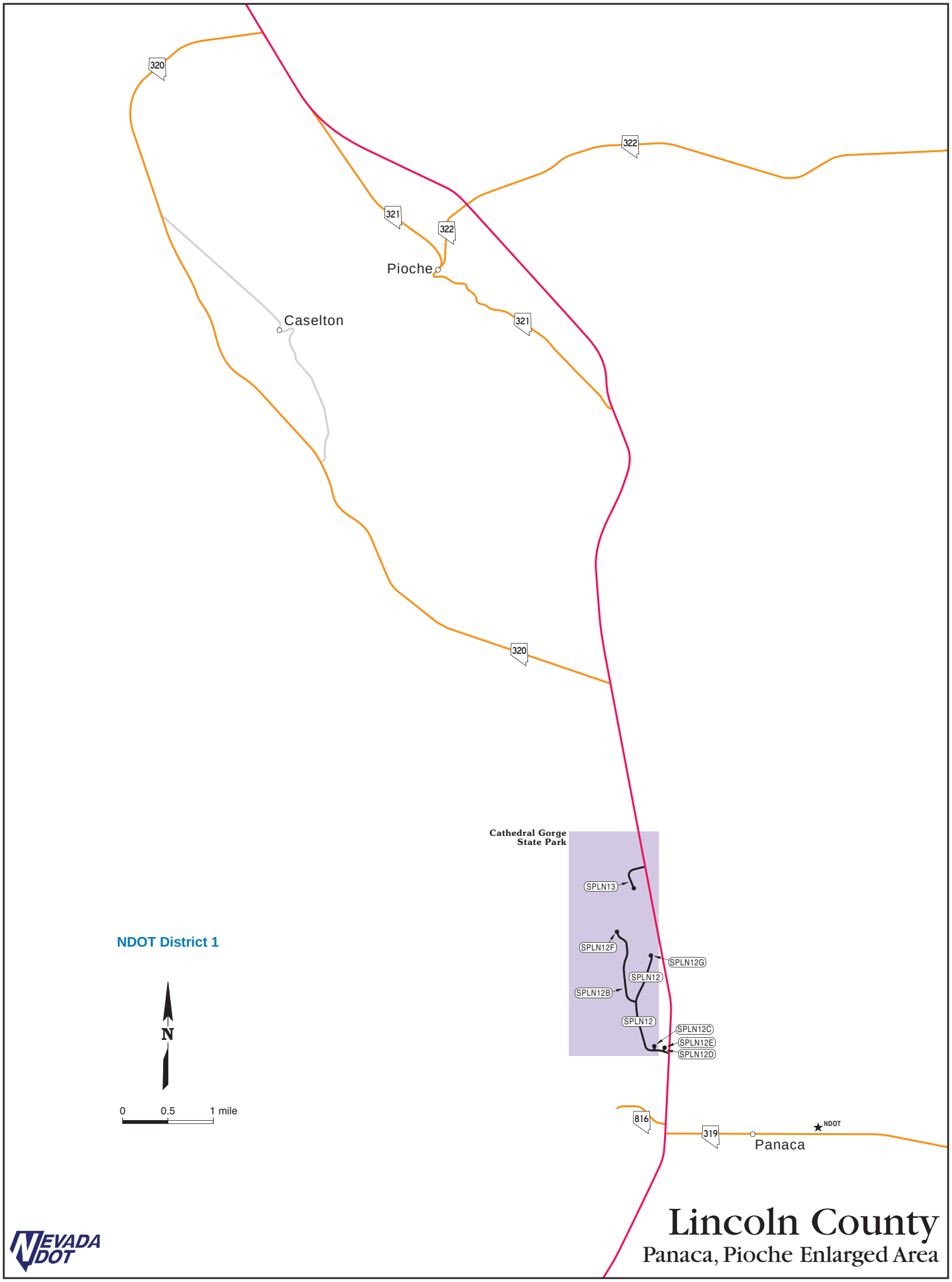
320
322
321
322
Pioche
Caselton
321
320
Cathedral Gorge
State Park
SPLN13
SPLN12F
SPLN12G
SPLN12
SPLN12B
SPLN12
SPLN12C
SPLN12E
SPLN12D
NDOT District 1
N
0
0.5
1 mile
816
319
Panaca
NDOT
Lincoln County
Panaca, Pioche Enlarged Area

LYON COUNTY

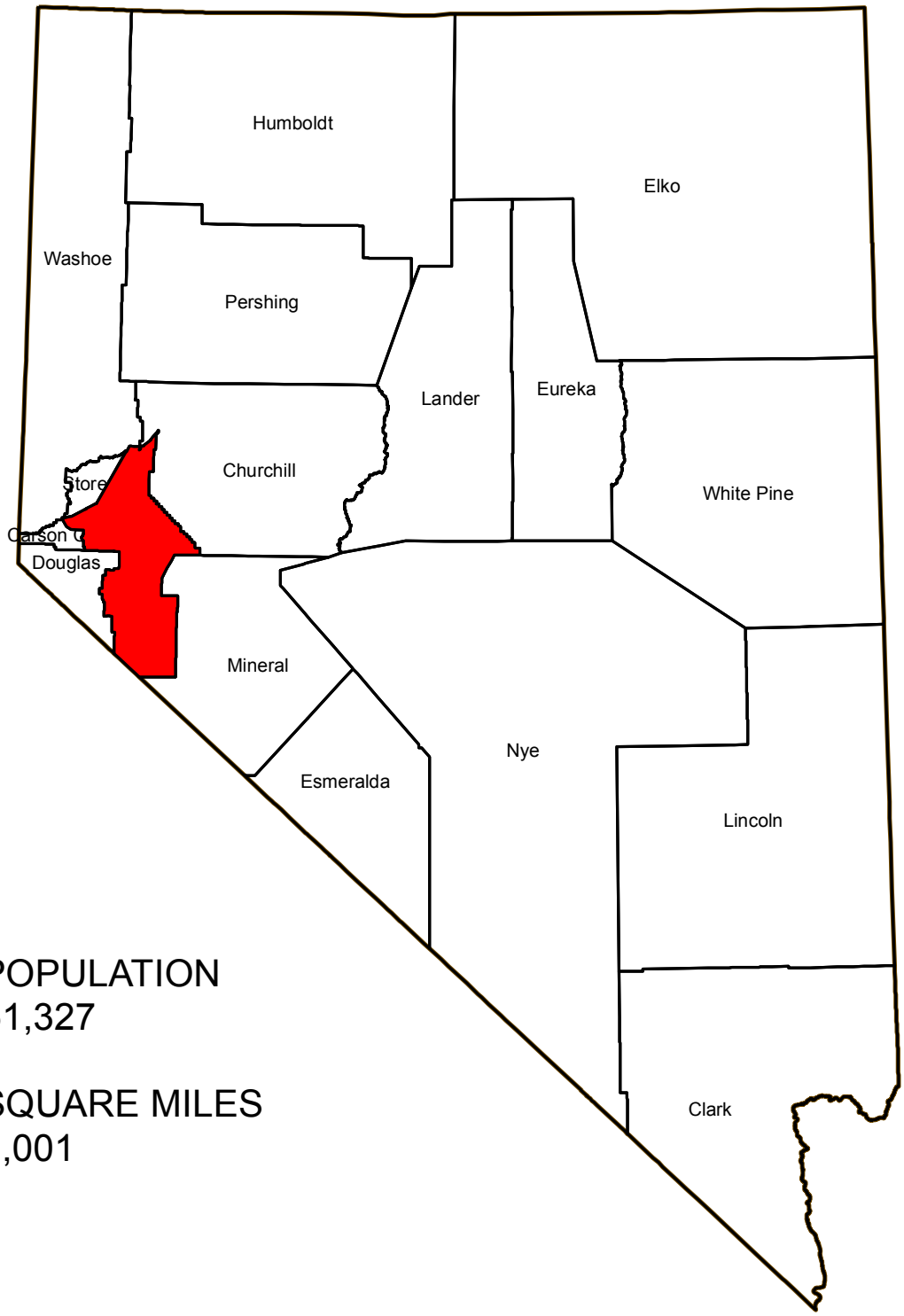

POPULATION
51,327

SQUARE MILES
2,001

LYON COUNTY

NEW SYSTEM & TERMINI		MILEAGE
IR80 - RMID #5 & 407 - W-E		
ST/LY County Line at the WUL of Fernley to the EUL of Fernley @ county cum mile 7.197	SU	7.197
EUL of Fernley to the LY/CH County Line		8.715
		15.912
US50 - RMID #7 - W-E		
CC/LY County Line to the EUL of Carson City @ county cum mile 0.994	U	0.994
Roundabout US50A/SR828/US95A to LY/CH County Line		34.405
		35.399
US50A - RMID #8 & 1692 - W-E		
Jct US50/95A in Silver Springs to SUL Fernley @ Royal Oak Dr		11.915
SUL Fernley @ Royal Oak Dr to SR427/Main St	SU	2.204
SR427/Main St to Roundabout US50A/SR828/US95A	SU	1.324
Roundabout US50A/SR828/US95A to LY/CH County Line	SU	7.820
		23.263
US95 - RMID #12 - S-N		
MI/LY County Line to the LY/CH County Line		2.822
US95A - RMID #13 & 416 - S-N		
MI/LY County Line north to the Jct of US50 in Silver Springs		44.254
Roundabout in Fernley to IR80 at E Fernley Intg, Exit 48, north side at cattleguard	SU	0.930
		45.184
SR208 - Topaz Rd/Yerington Rd - RMID #40 - W-E		
DO/LY County Line to US95A/Goldfield Ave		29.096
SR338 - Sweetwater Rd - RMID #72 - S-N		
CA/NV State Line to SR208/Topaz/Yerington Rd		30.896
SR339 - Nordyke Rd - RMID #73 - S-N		
SR208/Topaz/Yerington Rd to US95A/Goldfield Ave		11.523
SR340 - Bridge St - RMID #74 - W-E (Reverse Mileposted)		
SR339/Nordyke Rd to SR208/Main St		1.080
SR341 - Virginia City Rd - RMID #75 - S-N		
US50 to the LY/ST County Line		4.899
SR342 - Silver City Rd/Gold Hill Rd - RMID #76 - S-N		
SR341/Virginia City Rd to the LY/ST County Line		0.837

LYON COUNTY

NEW SYSTEM & TERMINI		MILEAGE
SR427- Main St/Truckee Ln - RMID #96 - W-E		
WA/LY County Line to Jct of US50A in Fernley	SU	2.133
SR822 - Dayton Valley Rd - RMID #179 - W-E		
US50 to 0.017 miles east of Bridge #B-637		0.146
SR823 - Lower Colony Rd/Artesia Rd - RMID #180 - S-N		
SR208/Topaz Rd/Yerington Rd to Upper Colony Rd		7.614
SR824 - Day Lane - RMID #181 - S-N		
SR208/Topaz Rd/Yerington Rd to SR823/Lower Colony Rd		5.573
SR825 - Smith Gage Rd - RMID #182 - W-E		
0.415 miles west of SR824/Day Ln to SR824/Day Ln		0.415
SR827 - Mason Rd/Cremetti Ln/MacKenzie Ln/ Pursel Ln - RMID #183 - W-E		
SR339/Nordyke Rd to 5.796 miles east		5.796
SR828 - Farm District Rd - RMID #184 - W-E		
US50A east to US50A near Hazen	SU	7.736
SR829 - Wellington Rd - RMID #185 - S-N		
SR338/Sweetwater Rd to SR208/Topaz/Yerington Rd		3.167

Lyon County Totals

IR	**15.912**
US	**106.668**
SR	**110.911**
FR	**7.448**
SP	**6.875**
	247.814

LYON COUNTY

ROUTE	RMID#	DESCRIPTION		MILEAGE
		FRONTAGE ROADS		
FRLY01	366	From 0.283 miles northeast of E Newlands Rd to Fernley Grade Sep, south side IR80, Structure #H-794E	SU	1.739
FRLY03	365	From east Fernley Grade Sep, south side of IR80, Structure #H-794E to 1.405 miles east at EOP, north side IR80	SU	1.405
FRLY04	353	From SR427 around Hwy Maintenance Station to SR427	SU	0.332
FRLY05	11132	Nevada Pacific Pkwy, from 0.020 miles south of FRLY01 to EOP at north R/W fence	SU	0.320
FRLY06	11133	From Inglewood Rd west to River Ranch Rd	SU	0.222
FRLY08	11251	From cattleguard, EOP West of Wichita Rd, North side US50 to Iron Mountain Blvd		0.413
FRLY09	11252	From Turf Farm Rd, North side US50 to Blackhawk Rd		0.558
FRLY10	11253	From 0.57 miles West of Boyer Ln, North side US50 to Roy's Rd		1.129
FRLY11	11254	From Blackhawk Rd, South side US50 to Breakaheart Rd		0.745
FRLY12	11255	From Boyer Ln, South side US50 to 191 feet East of Roy's Rd		0.585
		FR Total		**7.448**
		REST PARKS		
RPLY01	11081	SR208 east of Smith at Wilson Canyon		
RPLY01B	11101	Road to restroom of main drive		
RPLY02	11082	SR339 north of Mason between SR340 and US95A		
		STATE PARKS		
		DAYTON STATE PARK		
SPLY12	1614	Main park road at Dayton State Park, from US50 to the beginning of the one-way loop		0.150
SPLY12B	1615	Loop road at Dayton State Park, from SPLY12 to SPLY12 via the one way loop		0.181
		SP SUB-TOTAL		**0.331**

LYON COUNTY

ROUTE	RMID#	DESCRIPTION	MILEAGE
		STATE PARKS	
		FORT CHURCHILL STATE PARK	
SPLY13	1616	Main park road at Fort Churchill State Park, from Fort Churchill Rd through the loop back to the main park road	1.322
SPLY13B	1617	Visitor center loop at Fort Churchill State Park, from SPLY13, main park road, to SPLY13, the main park road (one way)	0.083
		LAHONTAN PARK RECREATIONAL AREA	
SPLY16	1618	Main park road at the Lahontan State Park from Lahontan Park Road then East for 0.888 miles	0.888
SPLY16B	1619	Lower parking loop at the Lahontan State Park from SPLY16, main park road, to SPLY16, main park road (one way)	0.154
SPLY16C	1620	Upper parking loop at the Lahontan State Park from SPLY16, main park road to SPLY16/Main Park Road (one way)	0.136
SPLY16D	1621	Boat launch road at the Lahontan State Park, from the beginning of pavement to SPLY16, main park road	0.381
SPLY16E	1622	Water tank road at the Lahontan State Park, from the beginning of pavement at the water tank to the boat launch road	0.022
SPLY16F	1623	Boat ramp outer loop at the Lahontan State Park, from SPLY16D, Boat launch road, through loop to SPLY16D, boat launch road (one way)	0.286
SPLY16G	1624	South boat ramp at the Lahontan State Park, from SPLY16F then east for 0.049 miles (one way for testing)	0.049
SPLY16H	1625	North boat ramp at the Lahontan State Park, from SPLY16F then east for 0.073 miles (one way for testing)	0.073
SPLY19	1626	Lahontan Park Road at the Lahontan State Park, from Fir Ave to the EOP at the road to Improved Beach 7	2.335
SPLY19B	1627	Improved Beach road at the Lahontan State Park, from SPLY19, Lahontan Park Road to camping loop	0.133
SPLY19C	1628/ 1629	Boat Parking Road at the Lahontan State Park, from SPLY19B, Improved Beach 7 road, to the parking loop	0.044
SPLY19D	1630	Boat parking loop at Lahontan State Park, from SPLY19C to SPLY19C (one way)	0.115
SPLY19E	1631	Camping loop at the Lahontan State Park, from SPLY19B to SPLY19B (one way)	0.291
SPLY19F	1632	Dump loop at the Lahontan State Park, from SPLY19 to SPLY19 (one way)	0.110
SPLY19G	1633	Fee booth parking loop at the Lahontan State Park, from SPLY19 to SPLY19 (one way)	0.122
		SP SUB-TOTAL	**6.544**
		SP TOTAL	**6.875**

Map Legend

State maintained portion of the National Highway System (NHS)

Non-maintained portion of the National Highway System (NHS)

Interchange number and interchange symbol

111 112

Interstate route or controlled access

United States route

Nevada State route

FRXX00

Frontage road

IR00XCD00

Collector / Distributor road

RPXX00

State park, rest park, escape ramp and other

Ramp

Non-maintained route (reference only)

See Enlarged Area

Enlarged area boundary

NDOT District

NDOT Maintenance District boundary

NDOT

NDOT Maintenance Station (staffed only)

City, Town or Site

Rest Park

NOTE: The new NHS maps are located on the Roadway Systems Sharepoint site.

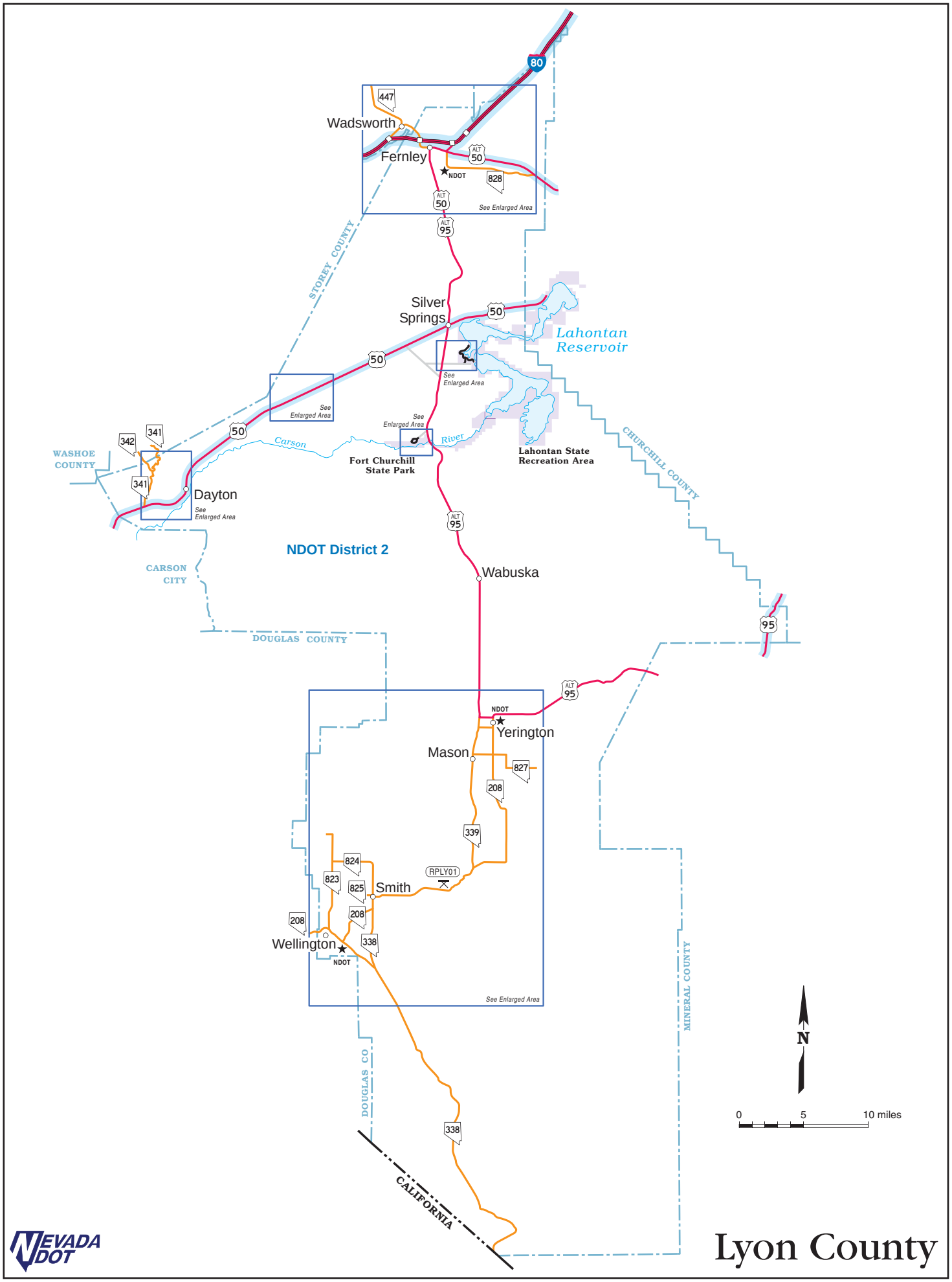
80
447
Wadsworth
Fernley
ALT 50
NDOT
828
See Enlarged Area
ALT 95
STOREY COUNTY
Silver Springs
50
Lahontan Reservoir
See Enlarged Area
342
341
WASHOE COUNTY
Carson
River
Fort Churchill State Park
Lahontan State Recreation Area
CHURCHILL COUNTY
Dayton
NDOT District 2
CARSON CITY
Wabuska
95
DOUGLAS COUNTY
Yerington
Mason
827
208
339
824
823
825
RPLY01
Smith
Wellington
338
MINERAL COUNTY
DOUGLAS CO
CALIFORNIA
N
0
5
10 miles

Lyon County

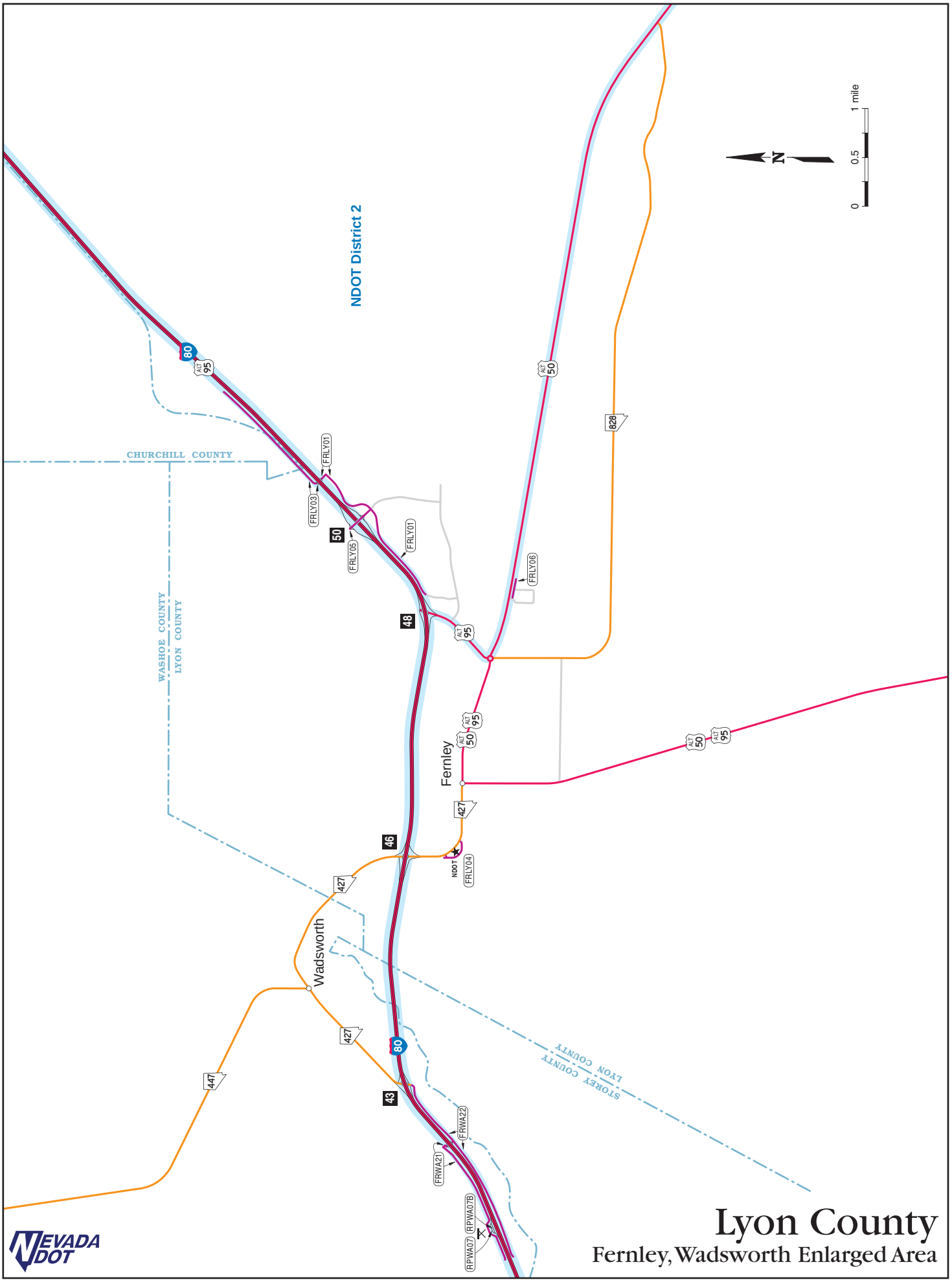

Lyon County

Fernley, Wadsworth Enlarged Area

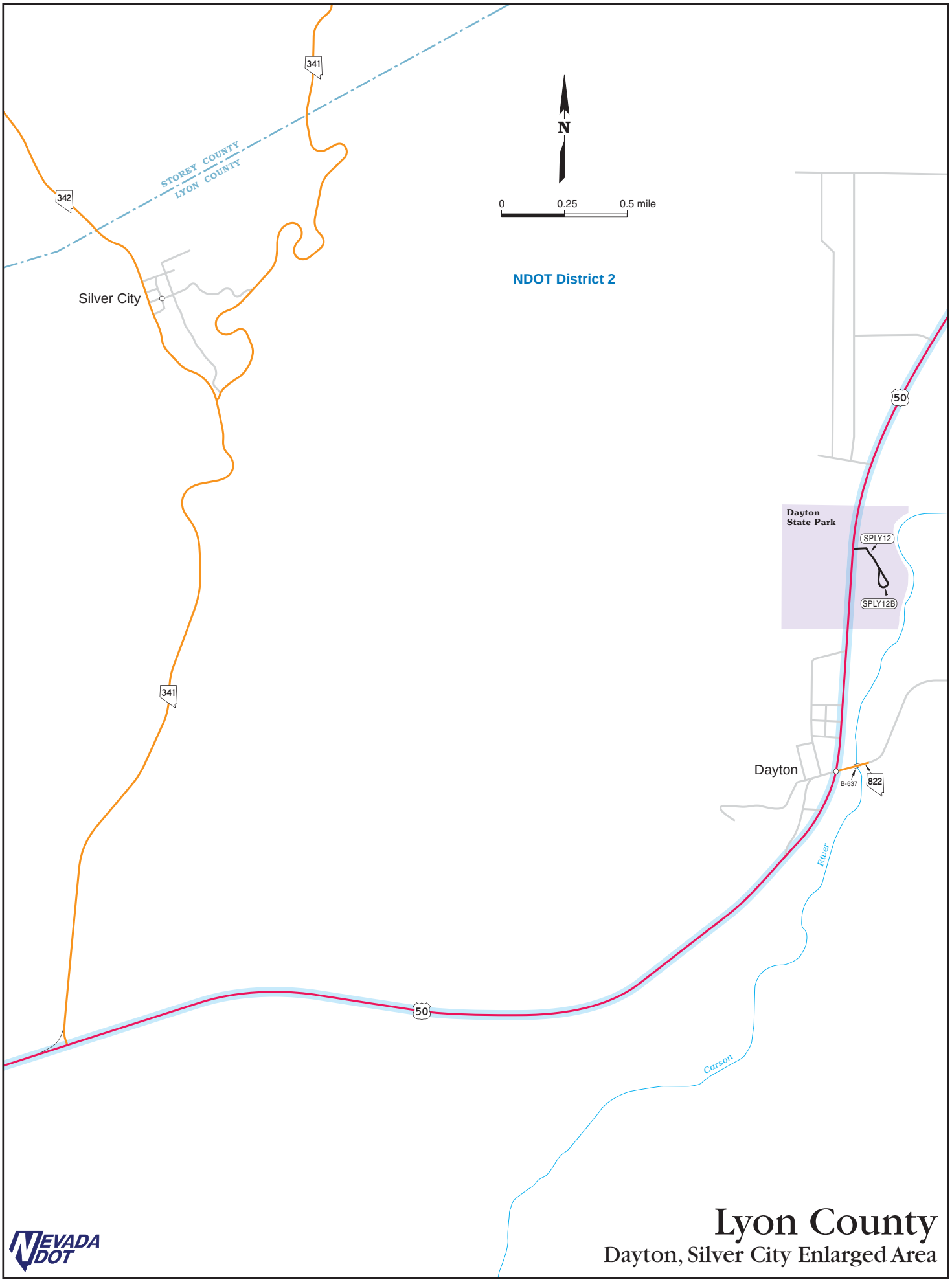

Lyon County

Dayton, Silver City Enlarged Area

January 2014

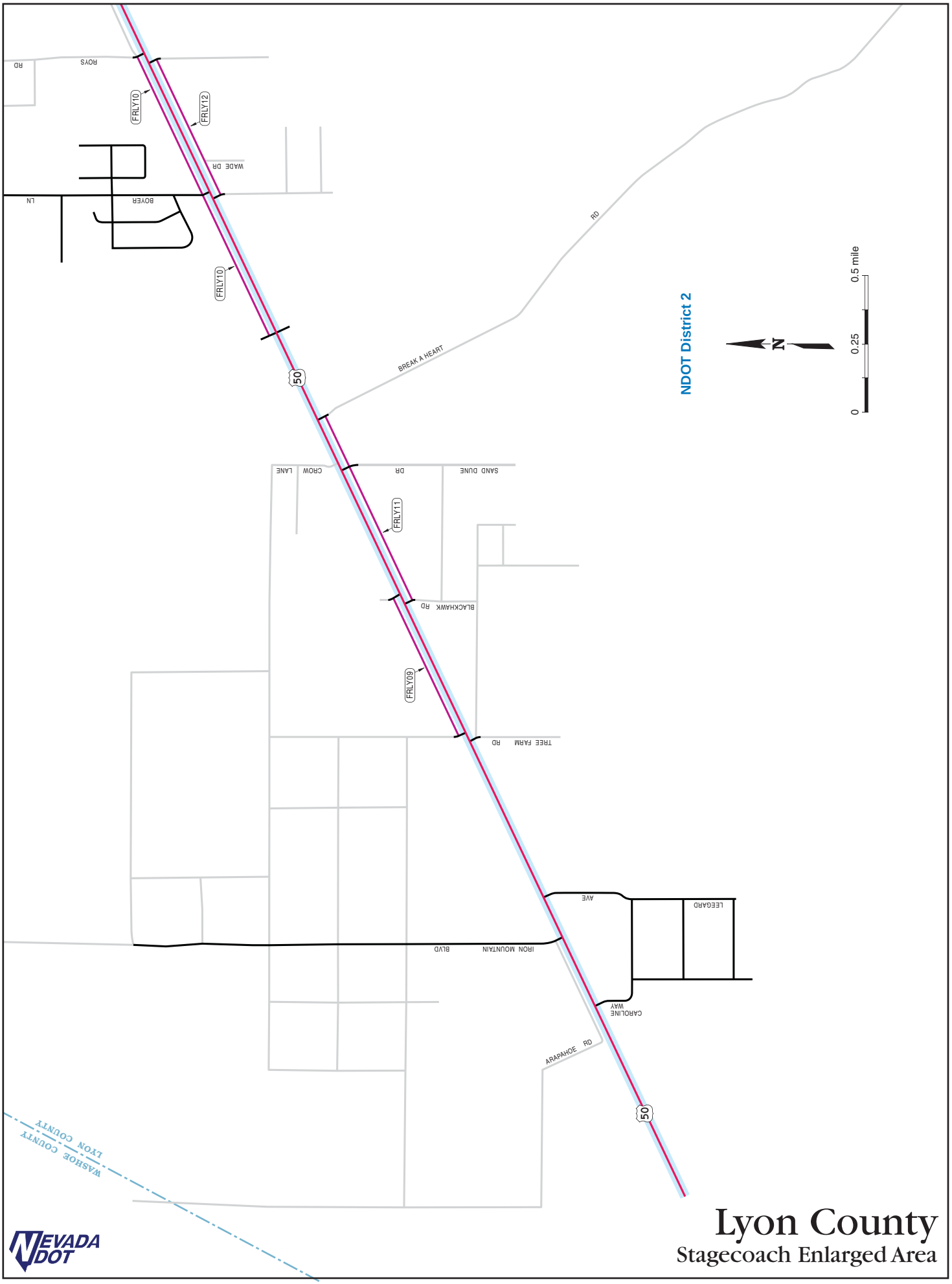

Lyon County

Stagecoach Enlarged Area

January 2014

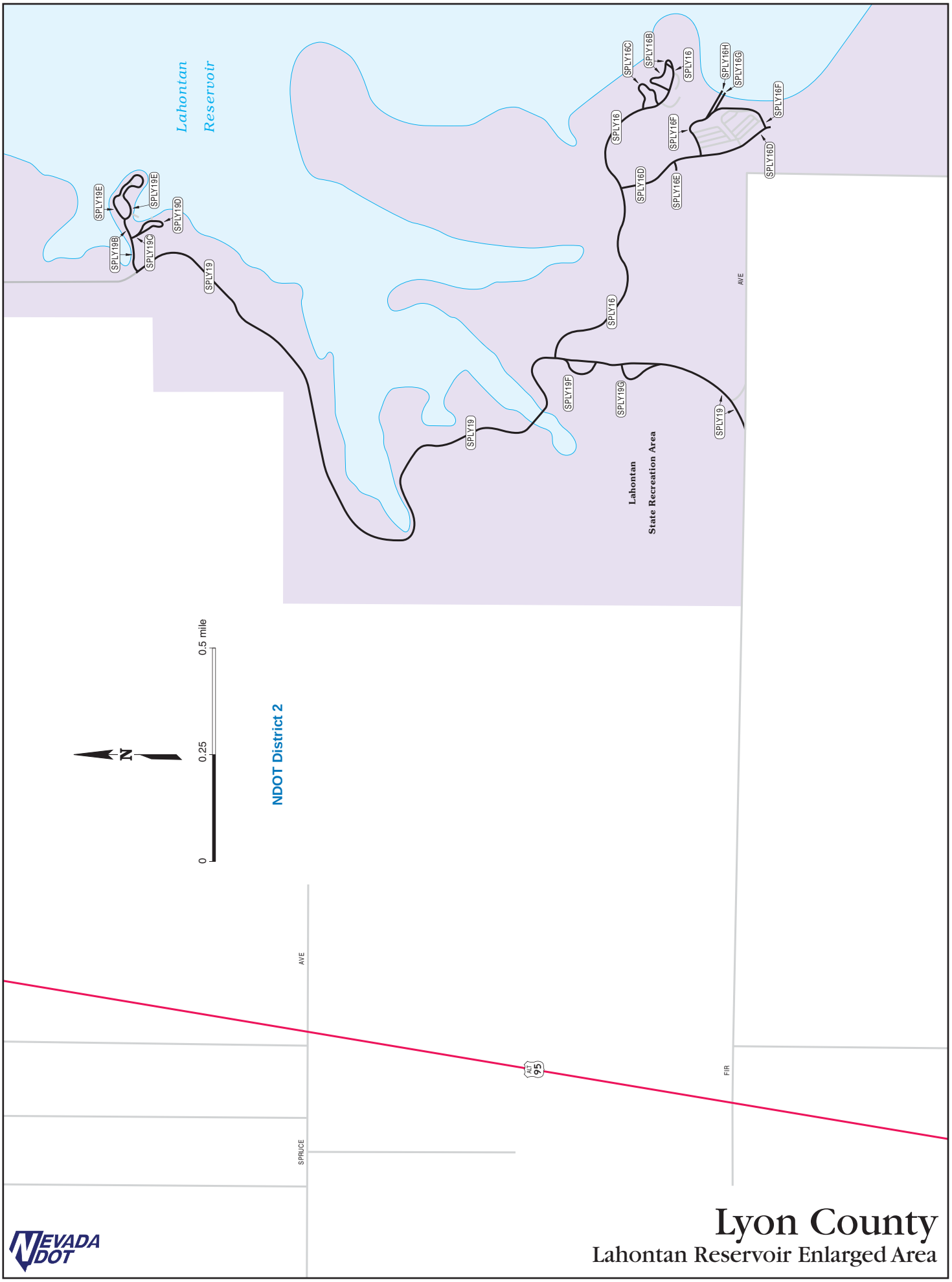

Lyon County

Lahontan Reservoir Enlarged Area

NEVADA DOT

January 2014

Lyon County

Fort Churchill Enlarged Area

January 2014

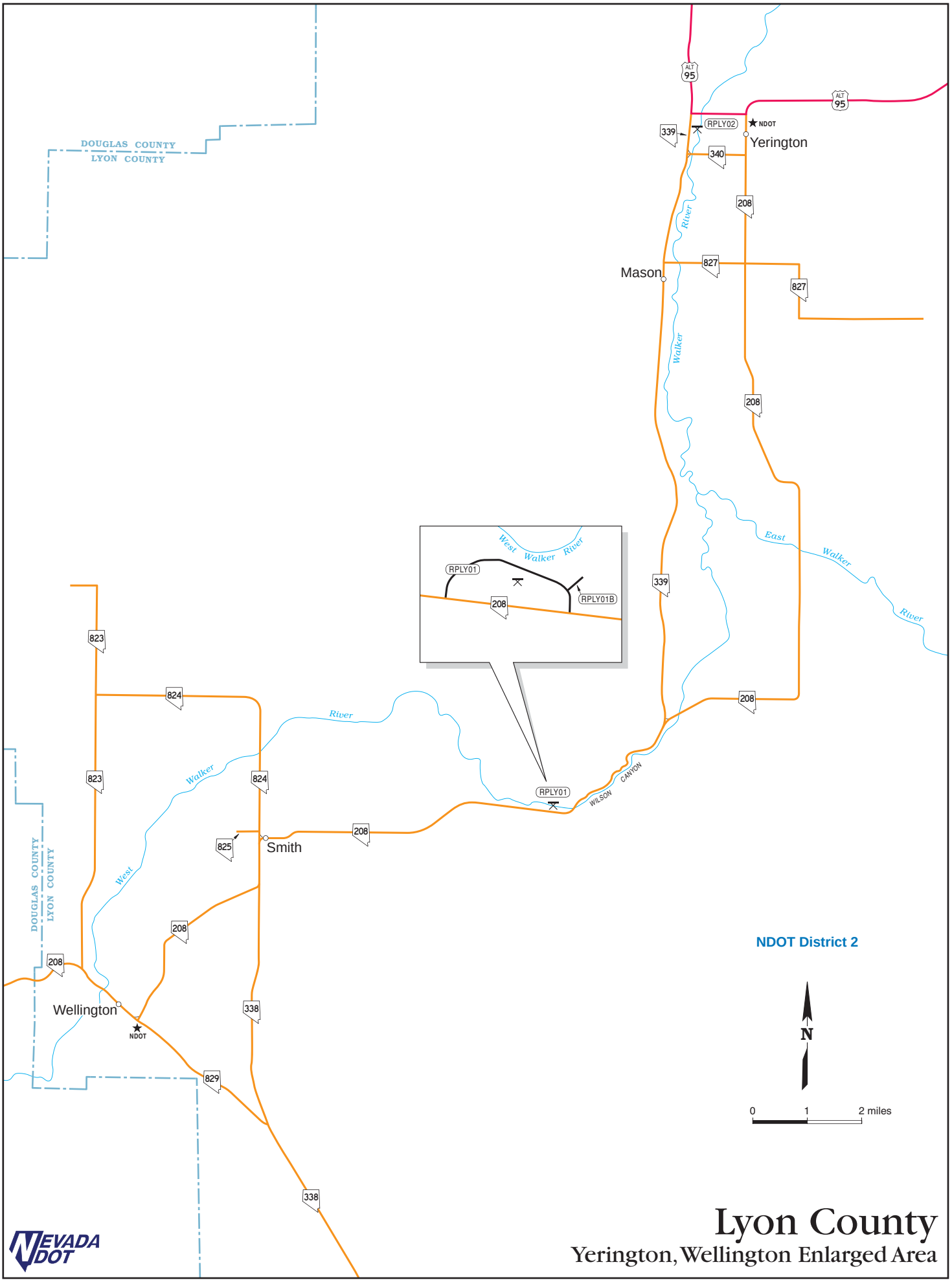

Lyon County

Yerington, Wellington Enlarged Area

NEVADA DOT

January 2014

MINERAL COUNTY

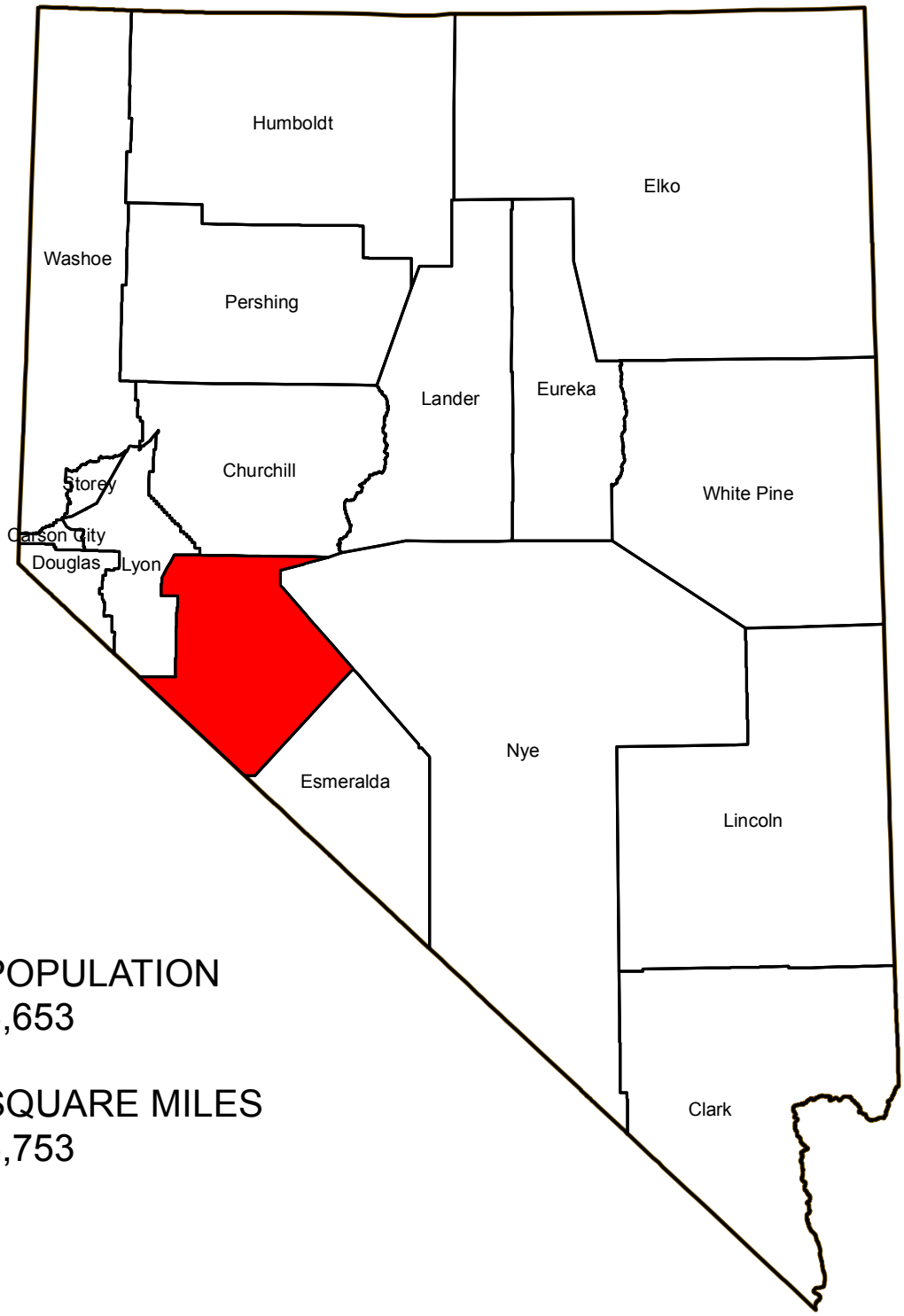

POPULATION
4,653

SQUARE MILES
3,753

MINERAL COUNTY

NEW SYSTEM & TERMINI	MILEAGE
US6 - RMID #9 - W-E	
CA/NV State Line to the MI/ES County Line	15.204
US95 - RMID #12 - S-N	
ES/MI County Line to the MI/LY County Line	92.257
US95A - RMID #13 - S-N	
US95 to the MI/LY County Line	10.679
SR359 - Pole Line Rd - RMID #77 - S-N	
CA/NV State Line to US95	33.350
SR360 - Mina/ Basalt Cutoff Rd - RMID #78 - S-N	
US6 near Basalt to US95	23.245
SR361 - Gabbs Valley Rd - RMID #79 - S-N	
US95 to the MI/NY County Line	22.203
MI/NY County Line to the MI/CH County Line (mileposted as Nye County)	2.690
	24.893
SR362 - Hawthorne Truck By-Pass - RMID #80 - S-N	
US95 south of Hawthorne to US95	1.297
SR839 - Nevada Scheelite Mine Rd - RMID #186 - S-N	
Rawhide Rd to the MI/CH County Line	4.154

Mineral County Totals

US	**118.140**
SR	**86.939**
SP	**0.554**
	205.633

MINERAL COUNTY

ROUTE	RMID#	DESCRIPTION	MILEAGE
		REST PARKS	
RPMI05	11084	US95 in Luning	
RPMI06	11083	US95 in Hawthorne	
		STATE PARKS **WALKER LAKE STATE RECREATION PARK**	
SPMI33	1634/ 1635	Main park road at Walker Lake State Park, from US95 to SPMI33B	0.230
SPMI33B	1636	Day use loop at Walker Lake State Park, from SPMI33, the main park road to SPMI33 (one way)	0.213
SPMI33C	1637	Boat ramp loop at Walker Lake State Park, from SPMI33B to SPMI33B (one way)	0.081
SPMI33D	1638	Boat launch access road at Walker Lake State Park, from SPMI33B to 0.030 miles north of SPMI33B	0.030
		SP TOTAL	**0.554**

Map Legend

State maintained portion of the National Highway System (NHS)

Non-maintained portion of the National Highway System (NHS)

Interchange number and interchange symbol

111 112

Interstate route or controlled access

United States route

Nevada State route

FRXX00

Frontage road

IR00XCD00

Collector / Distributor road

RPXX00

State park, rest park, escape ramp and other

Ramp

Non-maintained route (reference only)

See Enlarged Area

Enlarged area boundary

NDOT District

NDOT Maintenance District boundary

NDOT

NDOT Maintenance Station (staffed only)

City, Town or Site

Rest Park

NOTE: The new NHS maps are located on the Roadway Systems Sharepoint site.

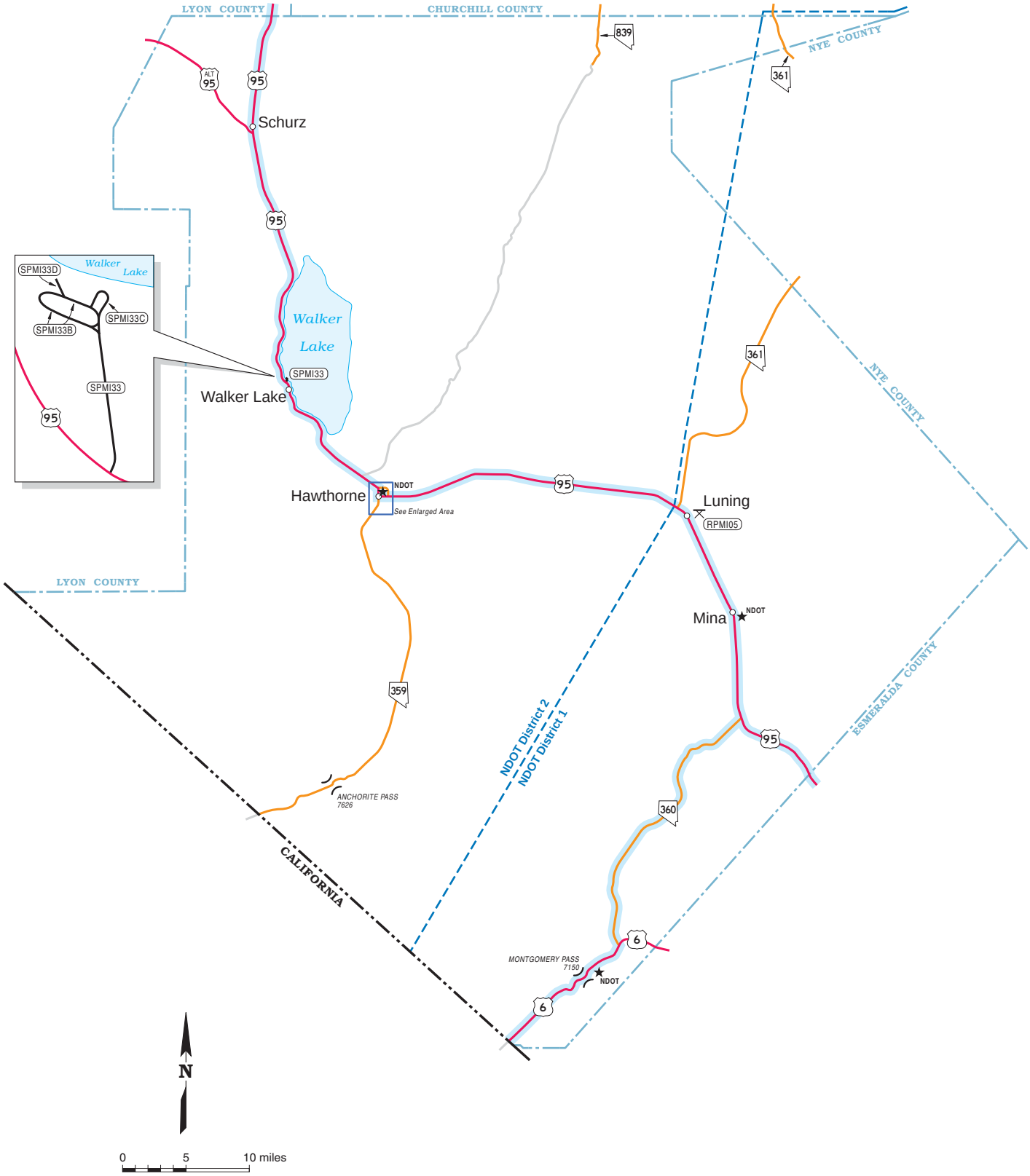

Mineral County

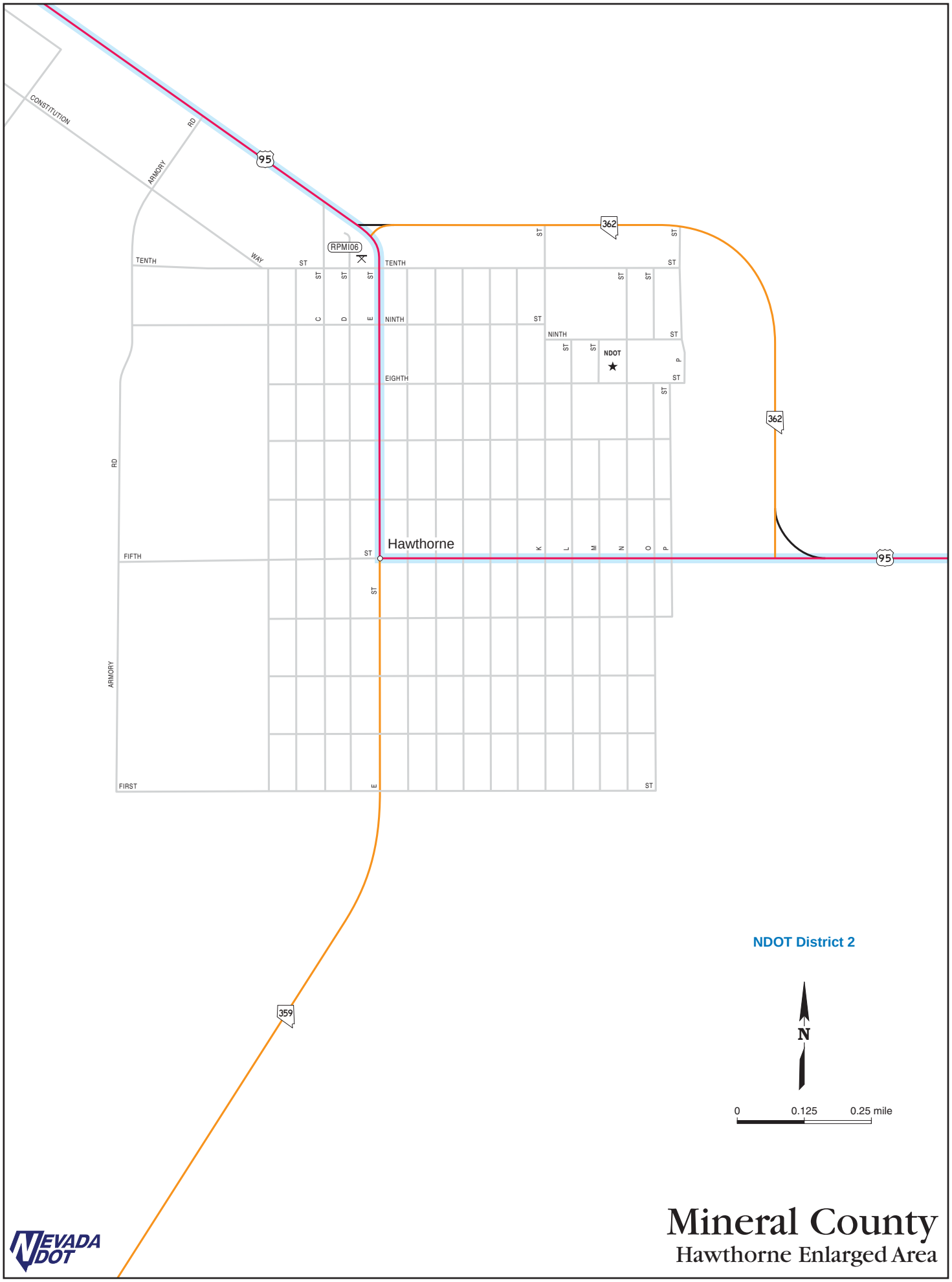

Mineral County

Hawthorne Enlarged Area

January 2014

NYE COUNTY

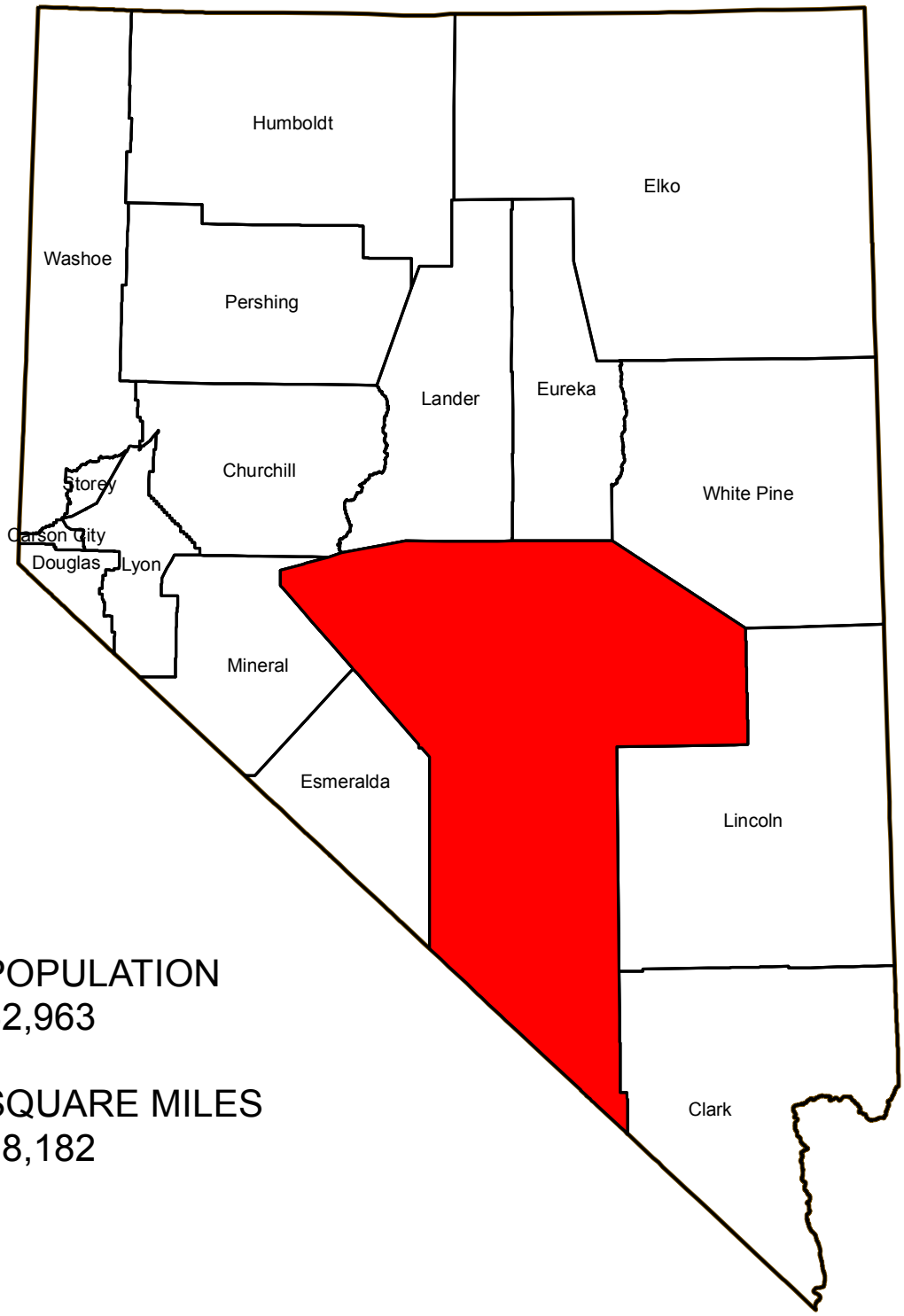

POPULATION
42,963

SQUARE MILES
18,182

NYE COUNTY

NEW SYSTEM & TERMINI		MILEAGE
US6 - RMID #9 - W-E		
ES/NY County Line north of Tonopah to the Jct of US95		1.801
Jct US95 in Tonopah to the NY/WP County Line		130.224
		132.025
US95 - RMID #12 & 414 -S-N		
CL/NY County Line to the NY/ES County Line		107.217
NY/ES County Line to the Jct of US6		1.224
		108.441
SR160 - Pahrump Valley Rd - RMID #29 - S-N		
NY/CL County Line to the NUL of Pahrump at county cum mile 26.363	SU	26.363
NUL of Pahrump to US95		10.669
		37.032
SR267 - Scotty's Castle Rd - RMID #55 - W-E		
NY/ES County Line to US95		12.070
SR318 - Sunnyside Rd/Silver State Classic Challenge Hwy - RMID #67 - S-N		
LN/NY County Line to the NY/WP County Line		38.785
SR361 - Gabbs Valley Rd - RMID #79 - S-N		
MI/NY County Line to the NY/MI County Line		22.270
SR372 - Charles Brown Highway - RMID #81 - W-E		
NV/CA State Line to SR160/Pahrump Valley Rd	SU	7.770
SR373 - Death Valley Jct Rd - RMID #82 - S-N		
NV/CA State Line to US95 near Amargosa Valley		16.304
SR374 - Death Valley Rd - RMID #83 - W-E		
4.307 miles north of CA/NV State Line to US95		8.840
SR375 - Warm Springs Rd - RMID #84 - W-E		
US6 near Warm Springs to the NY/LN County Line		49.362
SR376 - Tonopah Rd/Austin Rd - RMID #85 - S-N		
US6 north to the Cattleguard at the NY/LA County Line		81.745
SR377 - Manhattan Rd - RMID #86 - W-E		
SR376/Tonopah/Austin Rd to 6.597 miles east to Manhattan		6.597

NYE COUNTY

NEW SYSTEM & TERMINI	MILEAGE
SR379 - Duckwater Rd - RMID #87 - S-N	
US6 near Currant to 19.532 miles north	19.532
SR844 - Ione Rd - RMID #187 - W-E	
SR361/Gabbs Valley Rd to 2 miles east of the Toiyabe National Forest	12.319

Nye County Totals

US	**240.466**
SR	**312.626**
FR	**1.069**
AR	**21.531**
	575.692

NYE COUNTY

ROUTE	RMID#	DESCRIPTION	MILEAGE
		ACCESS ROADS	
ARNY42	1204	Air Force Rd, from the gate to the Mt. Brock radio facility site	1.428
ARNY43	1461	Access road to the radar site north of Tonopah	0.520
ARNY44	1462	Access road to Sandia Missile Test Site	19.583
		AR TOTAL	21.531
		FRONTAGE ROADS	
FRNY01	1079	From SR361 to 0.708 miles east at Premier Western Operations	0.708
FRNY33	207	From Ramps 3 & 4, US95, Mercury Intg, Exit #136 to 0.361 miles north at entrance to Nevada Test Site	0.361
		FR TOTAL	1.069
		REST PARKS	
RPNY01	11085	Amargosa Valley Rest Area on US95 at Jct of SR373	
RPNY01B	11100	Amargosa Valley Rest Area (half of the loop portion)	
RPNY05	11086	Salisbury Wash Rest Area on US6 25.000 miles east of Tonopah	
RPNY05B	11099	Salisbury Wash Rest Area on US6, truck parking area	
RPNY07	11087	SR376/Tonopah/Austin Rd at Big Smoky	
RPNY09	11088	US6 near Blue Jay Maintenance Station	
RPNY10	11089	SR318/Sunnyside Rd adjacent to Sunnyside Maintenance Station	

Map Legend

State maintained portion of the National Highway System (NHS)

Non-maintained portion of the National Highway System (NHS)

Interchange number and interchange symbol

111 112

Interstate route or controlled access

United States route

Nevada State route

FRXX00

Frontage road

IR00XCD00

Collector / Distributor road

RPXX00

State park, rest park, escape ramp and other

Ramp

Non-maintained route (reference only)

See Enlarged Area

Enlarged area boundary

NDOT District

NDOT Maintenance District boundary

NDOT

NDOT Maintenance Station (staffed only)

City, Town or Site

Rest Park

NOTE: The new NHS maps are located on the Roadway Systems Sharepoint site.

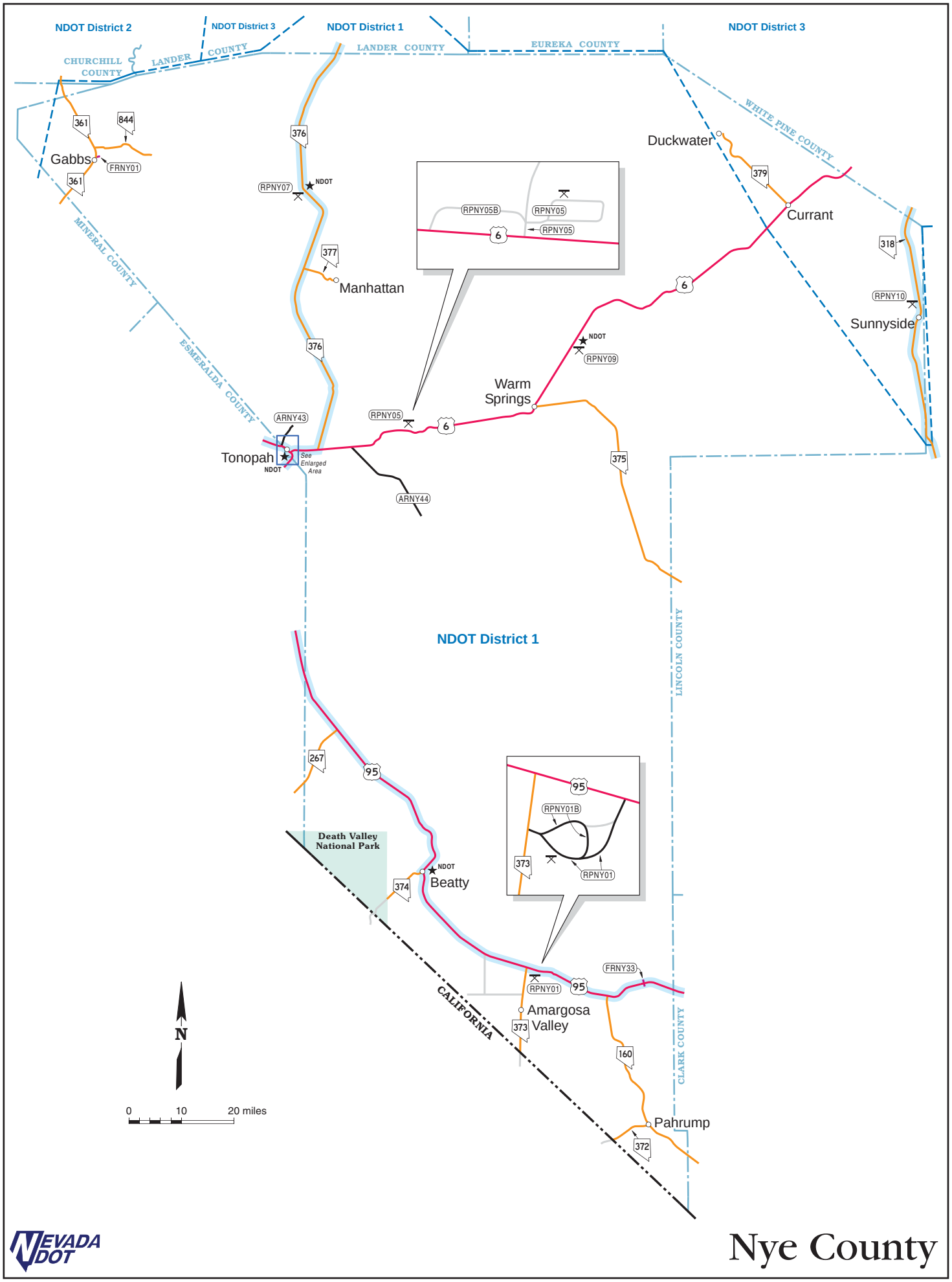
NDOT District 2
NDOT District 3
NDOT District 1
NDOT District 3
CHURCHILL COUNTY
LANDER COUNTY
LANDER COUNTY
EUREKA COUNTY
WHITE PINE COUNTY
MINERAL COUNTY
ESMERALDA COUNTY
LINCOLN COUNTY
CLARK COUNTY
CALIFORNIA
Gabbs
Manhattan
Duckwater
Currant
Sunnyside
Warm Springs
Tonopah
See Enlarged Area
Beatty
Death Valley National Park
Amargosa Valley
Pahrump
NDOT
RPNY07
RPNY05B
RPNY05
RPNY09
RPNY10
ARNY43
ARNY44
FRNY01
RPNY01B
RPNY01
FRNY33
361
844
376
377
379
318
6
375
267
95
373
374
160
372
N
0
10
20 miles

Nye County

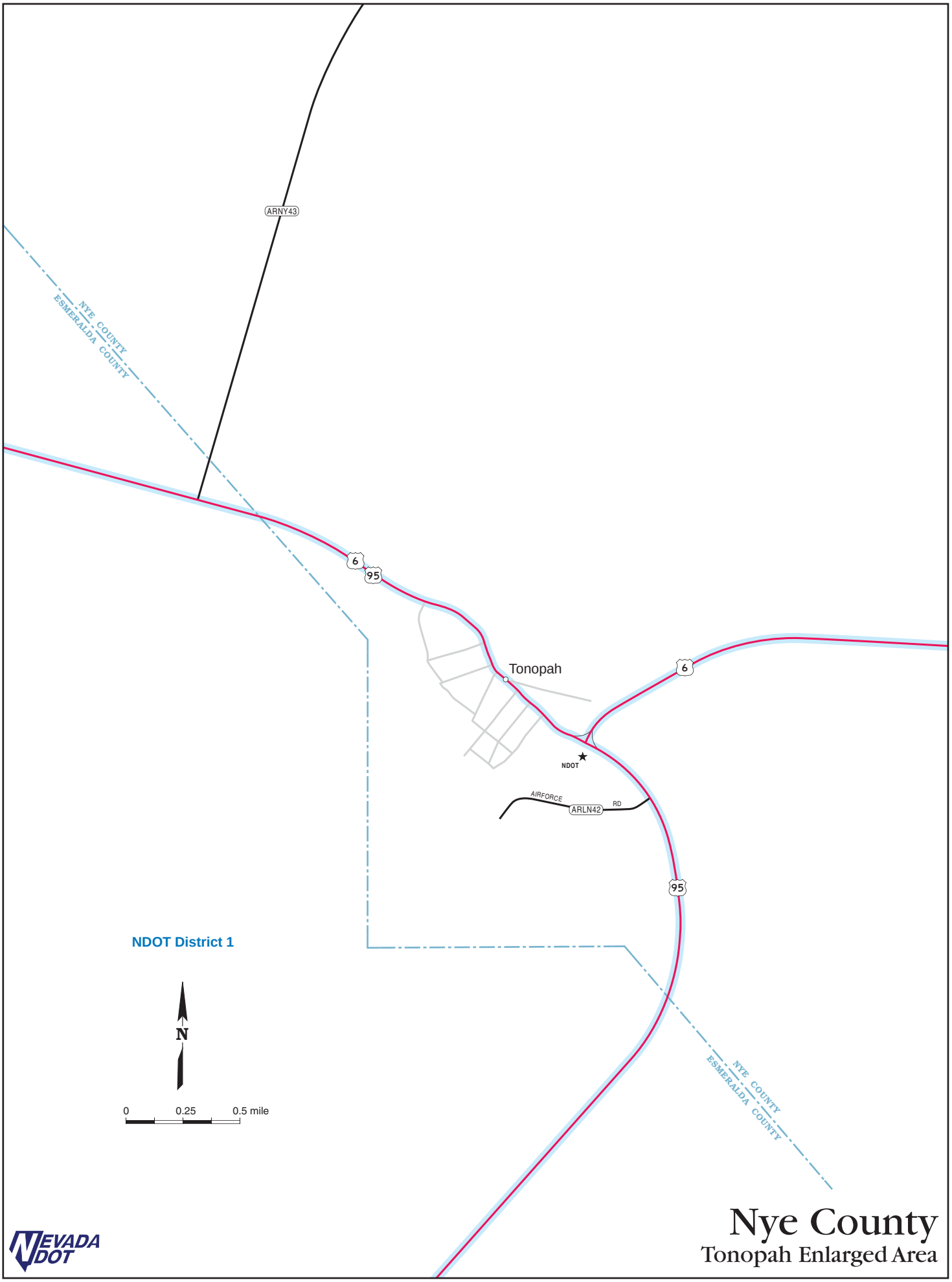

Nye County
Tonopah Enlarged Area

January 2014

PERSHING COUNTY

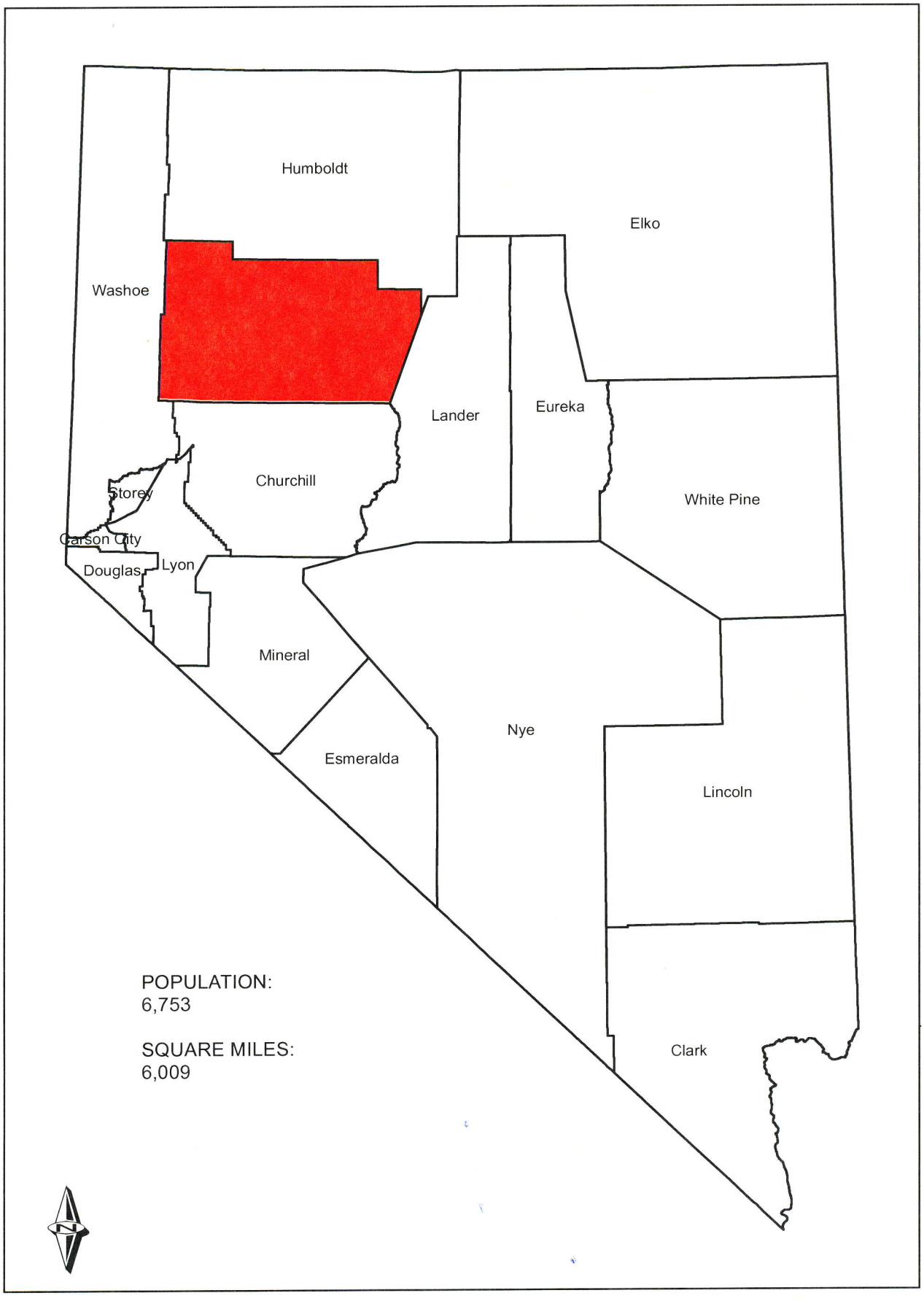

PERSHING COUNTY

NEW SYSTEM & TERMINI	MILEAGE
IR80 - RMID #5 & 407 - W-E	
CH/PE County Line to the PE/HU County Line	75.091
SR396 - Cornell Ave/Upper Valley Rd - RMID #88 - W-E	
IR80, W Lovelock Intg, Exit 105 to 480 ft east of Ramp 1 at Coal Canyon Intg, Exit #112	7.701
SR397 - Westgard Rd/South Meridian Rd/Amhurst Ave - RMID #89 - S-N	
SR860/Derby Field Rd to SR398/Main St	11.840
SR398 - Main St./Central Ave/N Meridian Rd/Fairview Rd - RMID #90 -S-N	
Cattleguard 0.012 miles south of Ramps 1 & 2, IR80 to Central Ave/Meridian Rd	0.343
Central Ave/Meridian Rd to Fairview Rd	2.488
Meridian Rd to SR396/Upper Valley Rd	1.936
	4.767
SR399 - Eagle Picher Mine Rd/Pitt Rd - RMID #91 - W-E	
Eagle Picher Mine,18.184 miles west to SR398/Main St/Central Ave/N Meridian Rd/Fairview Rd	18.184
SR400 - Unionville Rd - RMID #92 - S-N	
0.029 miles south of Unionville Rd & Kyle Hot Springs Rd at EOP to FRPE15, Mill City Intg, Exit #149	16.582
SR401 - Rye Patch Rd - RMID #93 - W-E	
Rye Patch State Recreational Area to Cattleguard 0.014 miles south of Ramps 1 & 2, IR80, Exit #129	2.347
SR447 - Gerlach Rd - RMID #103 - S-N	
From WA/PE County Line to PE/WA County Line	11.618
SR854 - Lone Mountain Rd/Western Ave/Dartmouth Ave - RMID #188 - W-E	
SR399/Eagle Picher Mine Rd/Pitt Rd to SR398/Main St	4.120
SR856 - Lovelock Airport Rd - RMID #189 - W-E	
SR396/14th St to 0.011 miles east of Reservoir Rd	1.398
SR860 - Derby Field Rd - RMID #192 - N-S	
From cattleguard at Derby Airport entrance to FRPE01	1.888

Pershing County Totals

IR	**75.091**
SR	**80.445**
FR	**56.013**
SP	**1.339**
	212.888

PERSHING COUNTY

ROUTE	RMID#	DESCRIPTION	MILEAGE
		FRONTAGE ROADS	
FRPE01	363	Segment 1: From CH/PE County Line, south side IR80 near Toulon Intg, Exit #93 to SR396, south side IR80 west Lovelock Intg, Exit #105	16.365
		Segment 2: From SR396, north side IR80, Coal Canyon Intg, Exit #112, to 4.486 miles east at Cattleguard north side IR80 near Torey Wash Grade Separation	4.486
		FRPE01 Total	20.851
FRPE02	361	From CH/PE County Line, north side IR80, Toy Grade Separation near Toulon Intg, Exit #93 to FRPE01	1.051
FRPE04	360	From FRPE01, south side IR80, Toulon Intg, Exit #93 to 0.197 miles north of Ramps 3 & 4 at EOP north side IR80	0.341
FRPE05	359	From FRPE07, south side IR80, Torey Wash Grade Separation, Oreana Intg, Exit #119 to FRPE01, north side IR80	0.180
FRPE06	358	From FRPE01, south side IR80 at Westfall Rd, Perth Grade Separation to 0.669 miles east of FRPE01, north side IR80	0.669
FRPE07	357	From 4.191 miles west of SR858 at EOP, south side of IR80, Oreana/Rochester Intg, Exit #119 to SR858	4.191
FRPE09	356	From 1.268 miles west of SR401, north side IR80, Rye Patch Intg, Exit #129 to SR401	1.268
FRPE11	355	From 2.526 miles west of FRPE12 at EOP, south side IR80, Humboldt Intg, Exit #138 to 1.337 miles east of FRPE12, south side IR80	3.863
FRPE12	354	From cattleguard at R/W fence, south side IR80, Humboldt Intg, Exit #138 to FRPE13, north side IR80	0.124
FRPE13	322	From 1.058 miles west of FRPE12 at EOP, north side IR80, Humboldt Intg, Exit #138 to 1.531 miles east of FRPE12 at EOP, north side IR80	2.589
FRPE14	291	From 5.119 miles west of FRPE16, south side IR80, Imlay Intg, Exit #145 to 0.549 miles east of FRPE16 at Thunder Mtn Monument, south side IR80	5.668
FRPE15	333	From 1.336 miles west of FRPE16, north side IR80, Imlay Intg, Exit #145 to the cattleguard south side IR80, Dun Glen-Mill City Intg, Exit #151	7.484
FRPE16	308	From FRPE14, south side IR80, Imlay Intg, Exit #145 to FRPE15, north side IR80	0.138
FRPE17	307	From FRPE01, S side IR80, Big Meadows Grade Sep near west Lovelock Intg, Exit #105 to 0.078 miles north of FRPE01, north side IR80	0.078
		FR Sub-Total	**48.495**

PERSHING COUNTY

ROUTE	RMID#	DESCRIPTION	MILEAGE
		FRONTAGE ROADS	
FRPE20	11184	From south side IR80, Cosgrave Intg, Exit 158 from 1.287 miles west of FRPE21 to FRPE21	1.287
FRPE21	306	From south side IR80, Cosgrave Intg, Exit 158 from 0.147 miles south of Ramps 1 & 2 to 0.124 miles north of Ramps 3 & 4	0.353
FRPE22	305	From 1.704 miles west of the PE/HU County Line, south side IR80, near Rose Creek Intg, Exit #168 to the PE/HU County Line/Old FRHU15	1.704
FRPE23	304	From 1.624 miles west of FRPE25 at Cattleguard & R/W post, south side IR80, Fairview Grade Sep to FRPE25, south side IR80	1.624
FRPE24	303	From 1.758 miles west of FRPE25 at R/W Post/EOP, north side IR80, Fairview Grade Sep to FRPE25	1.758
FRPE25	302	From 0.012 miles south of FRPE23 at EOP, Fairview Grade Sep to 0.044 miles north of FRPE24	0.246
FRPE26	11300	Oreana Rd/Limerick Canyon Rd, From IR80, Ramps 3 & 4 to FRPE07	0.546
		FR SUB-TOTAL	**7.518**
		FR TOTAL	**56.013**
		REST PARK	
RPPE01	11090	Cosgrave Rest Area on IR80 near MP 69.70	
RPPE01B	11103	Truck Parking Area at Cosgrave Rest Area on IR80	
RPPE01C	11104	Dump Station at Cosgrave Rest Area on IR80	
		STATE PARKS	
		RYE PATCH RECREATIONAL AREA	
SPPE32	1639	Lower dam road at Rye Patch State Park, from SR401 to east of SPPE32B, camping loop road	0.320
SPPE32B	1640	Camping loop road at Rye Patch State Park, from SPPE32 to SPPE32 (one way)	0.351
SPPE32C	1641	Camping loop Crossover at Rye Patch State Park, from SPPE32B to SPPE32B (one way)	0.072
SPPE33	1642	Office road at Rye Patch State Park, from SR401 to the park office residence	0.091
SPPE34	1643	Boat ramp road at Rye Patch State Park, from SPPE34B, the boat ramp loop to SR401	0.012
SPPE34B	1644	Boat ramp loop at Rye Patch State Park, from SPPE34 to SPPE34 (one way)	0.102
SPPE34C	1645	Boat ramp at Rye Patch State Park, from SPPE34B to EOP (one way for testing)	0.019
SPPE35	1646	Boat parking area at Rye Patch State Park, from SR401 to SR401 (one way)	0.130
		SP SUB-TOTAL	**1.097**

PERSHING COUNTY

ROUTE	RMID#	DESCRIPTION	MILEAGE
		STATE PARKS	
SPPE36	1647	Trailhead road at Rye Patch State Park, from the trailhead to SR401	0.101
SPPE37	1648	East River picnic area road at Rye Patch State Park, from BOP to SR401	0.087
SPPE37B	1649	The Dam tenders house road at Rye Patch State Park, from BOP to SPPE37, East River picnic area road	0.054
		SP TOTAL	**1.339**

Map Legend

State maintained portion of the National Highway System (NHS)

Non-maintained portion of the National Highway System (NHS)

Interchange number and interchange symbol

111 112

Interstate route or controlled access

United States route

Nevada State route

FRXX00

Frontage road

IR00XCD00

Collector / Distributor road

RPXX00

State park, rest park, escape ramp and other

Ramp

Non-maintained route (reference only)

See Enlarged Area

Enlarged area boundary

NDOT District

NDOT Maintenance District boundary

NDOT

NDOT Maintenance Station (staffed only)

City, Town or Site

Rest Park

NOTE: The new NHS maps are located on the Roadway Systems Sharepoint site.

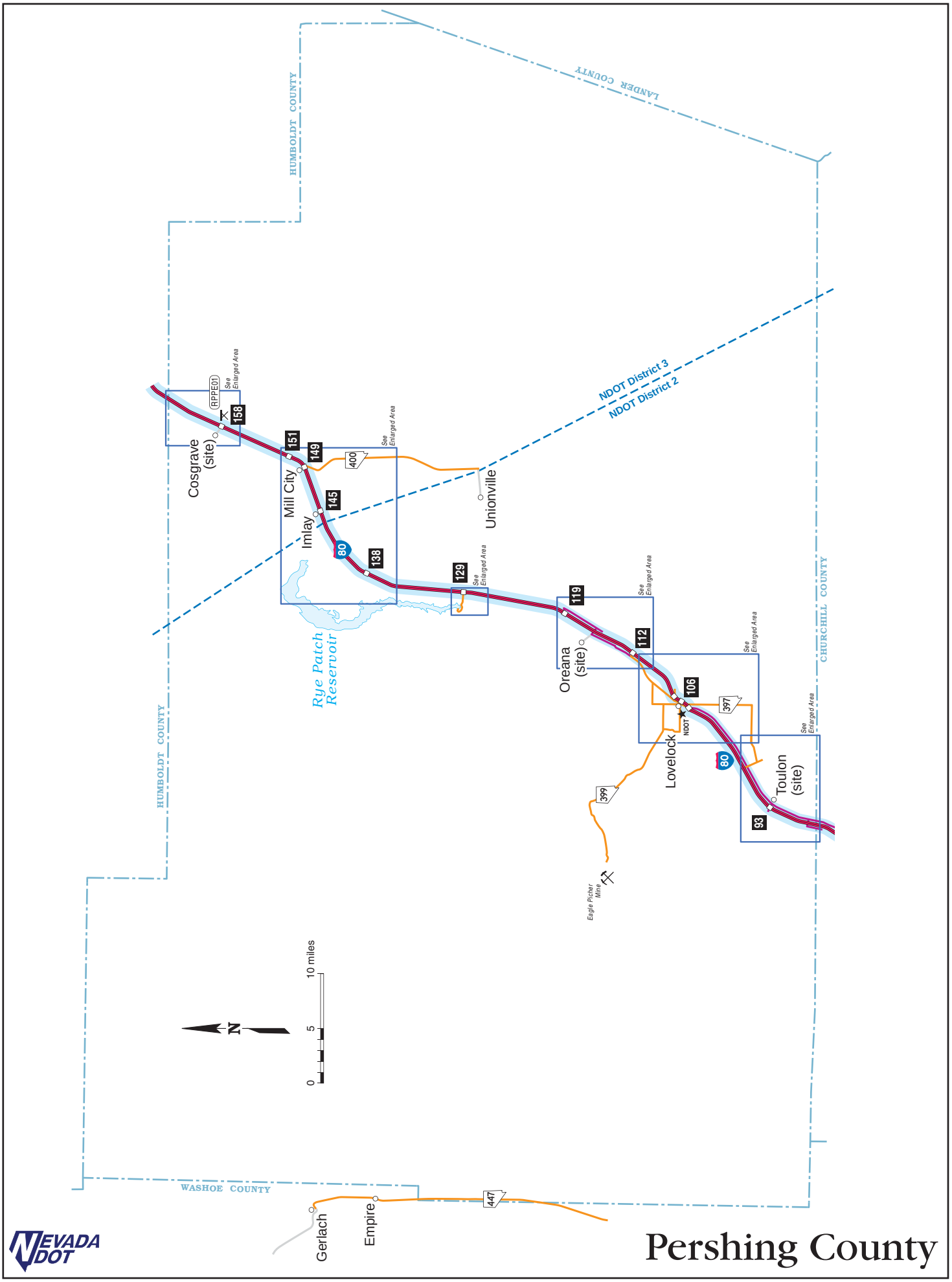

Pershing County

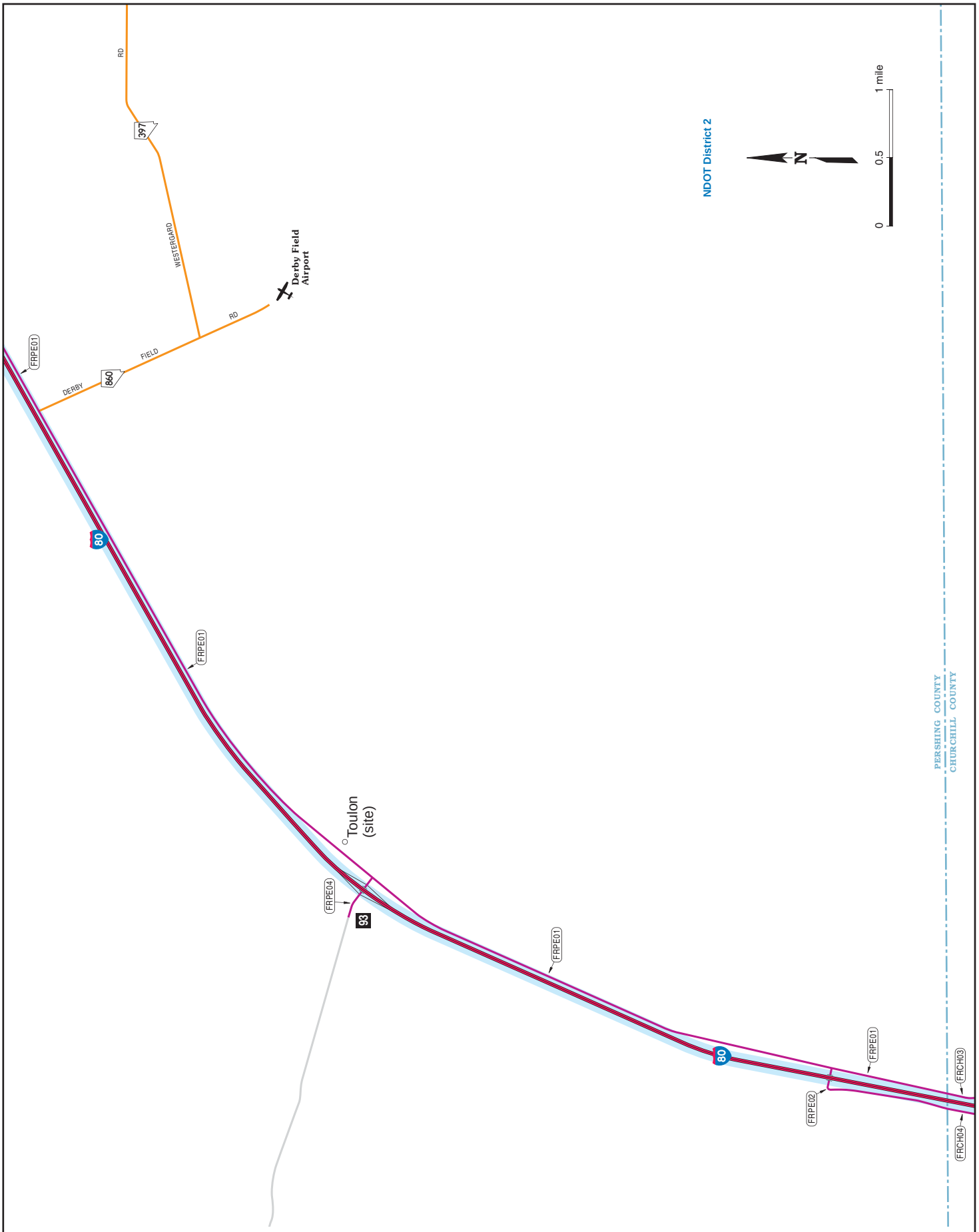

Pershing County

Toulon and I-80 Enlarged Area

NEVADA DOT

January 2014

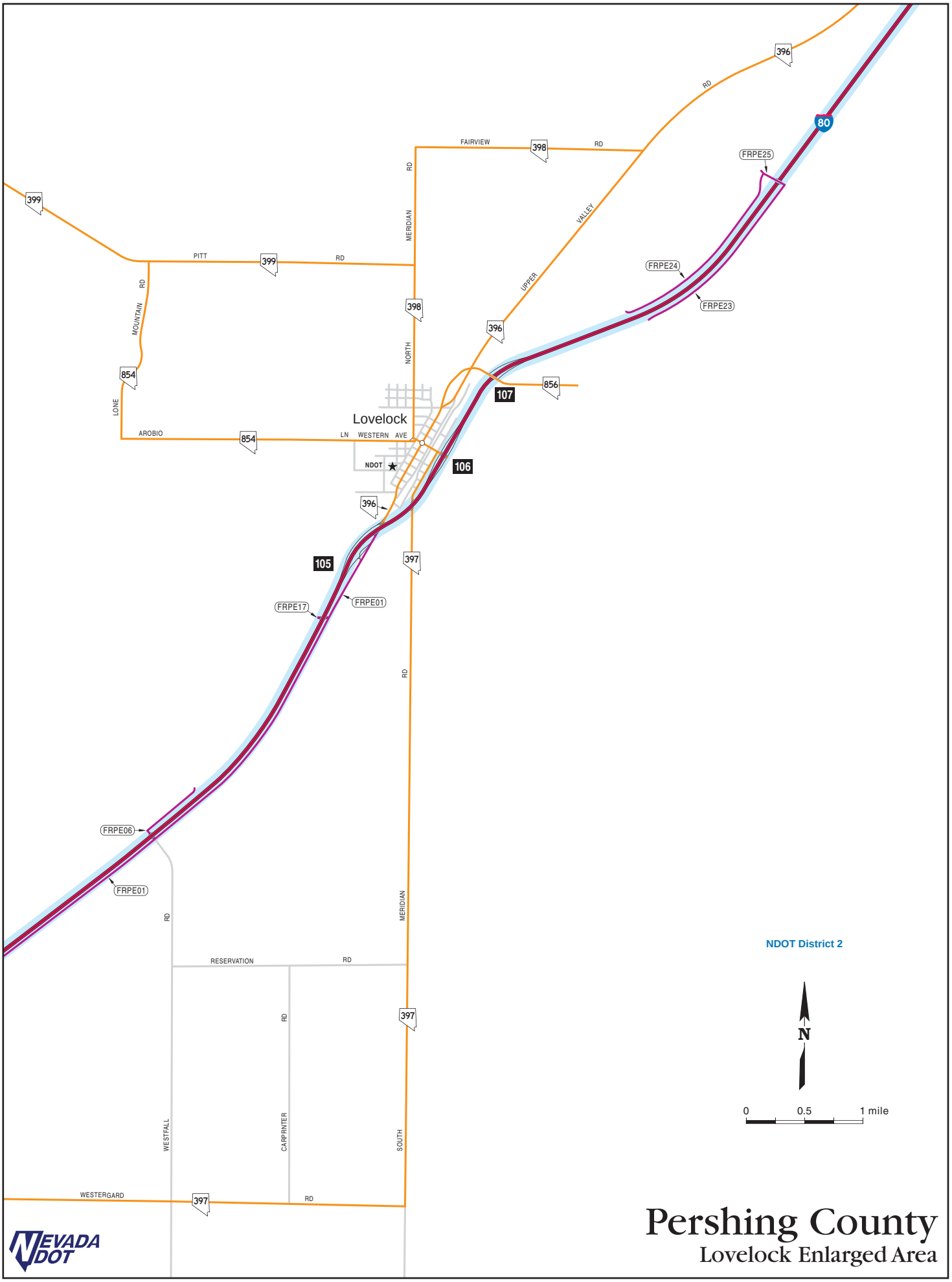

Pershing County

Lovelock Enlarged Area

January 2014

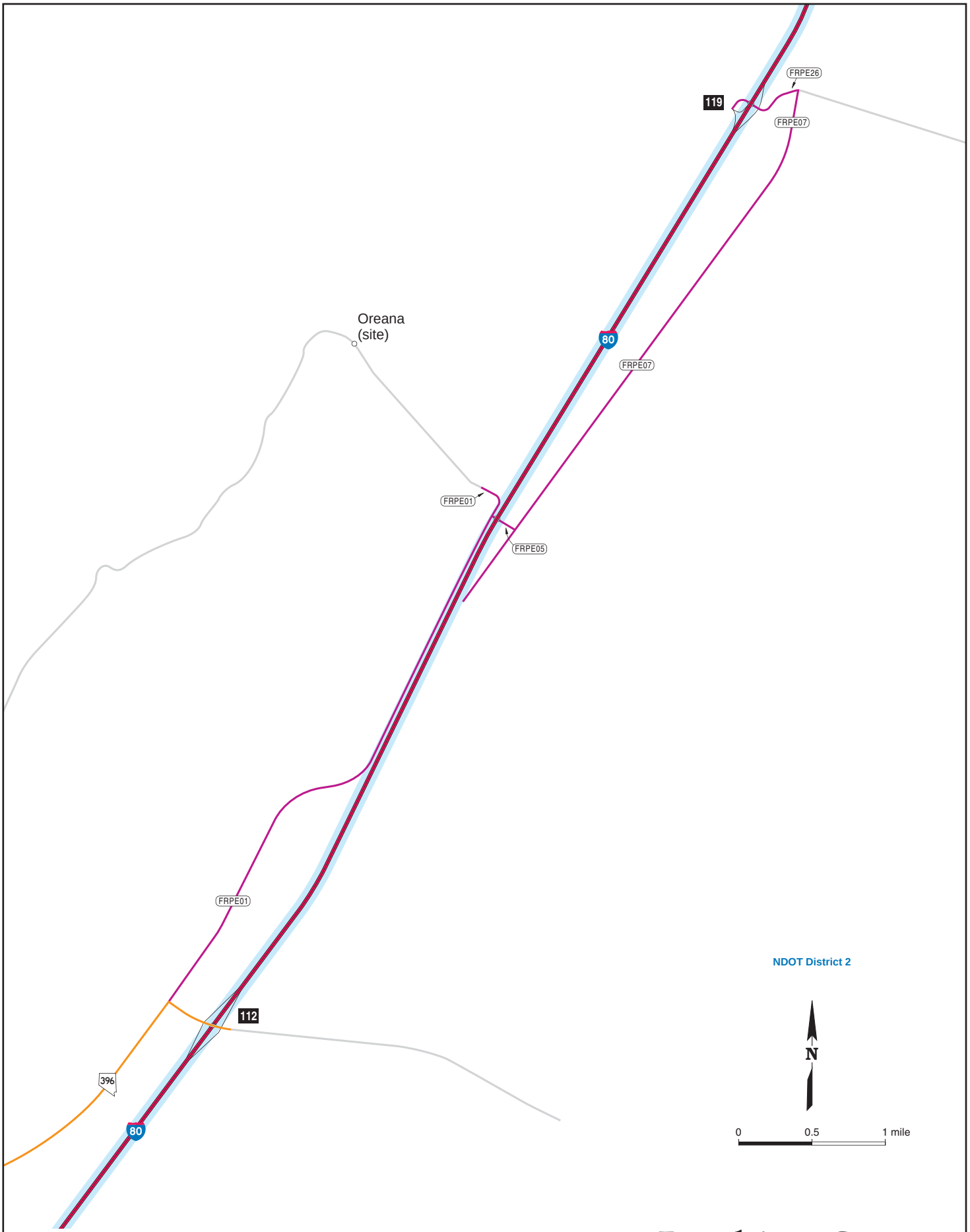

Pershing County

Oreana and I-80 Enlarged Area

January 2014

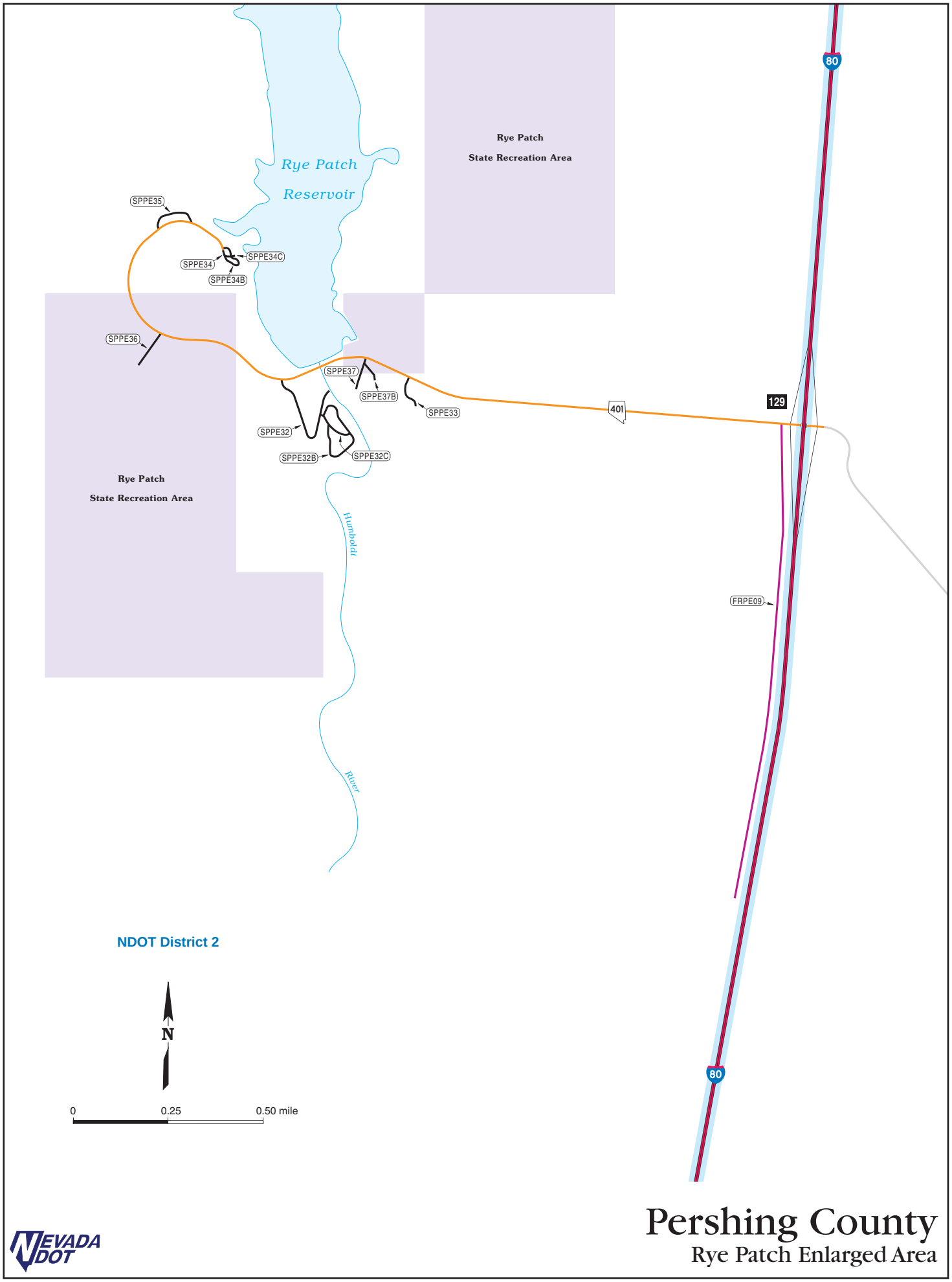

Pershing County

Rye Patch Enlarged Area

January 2014

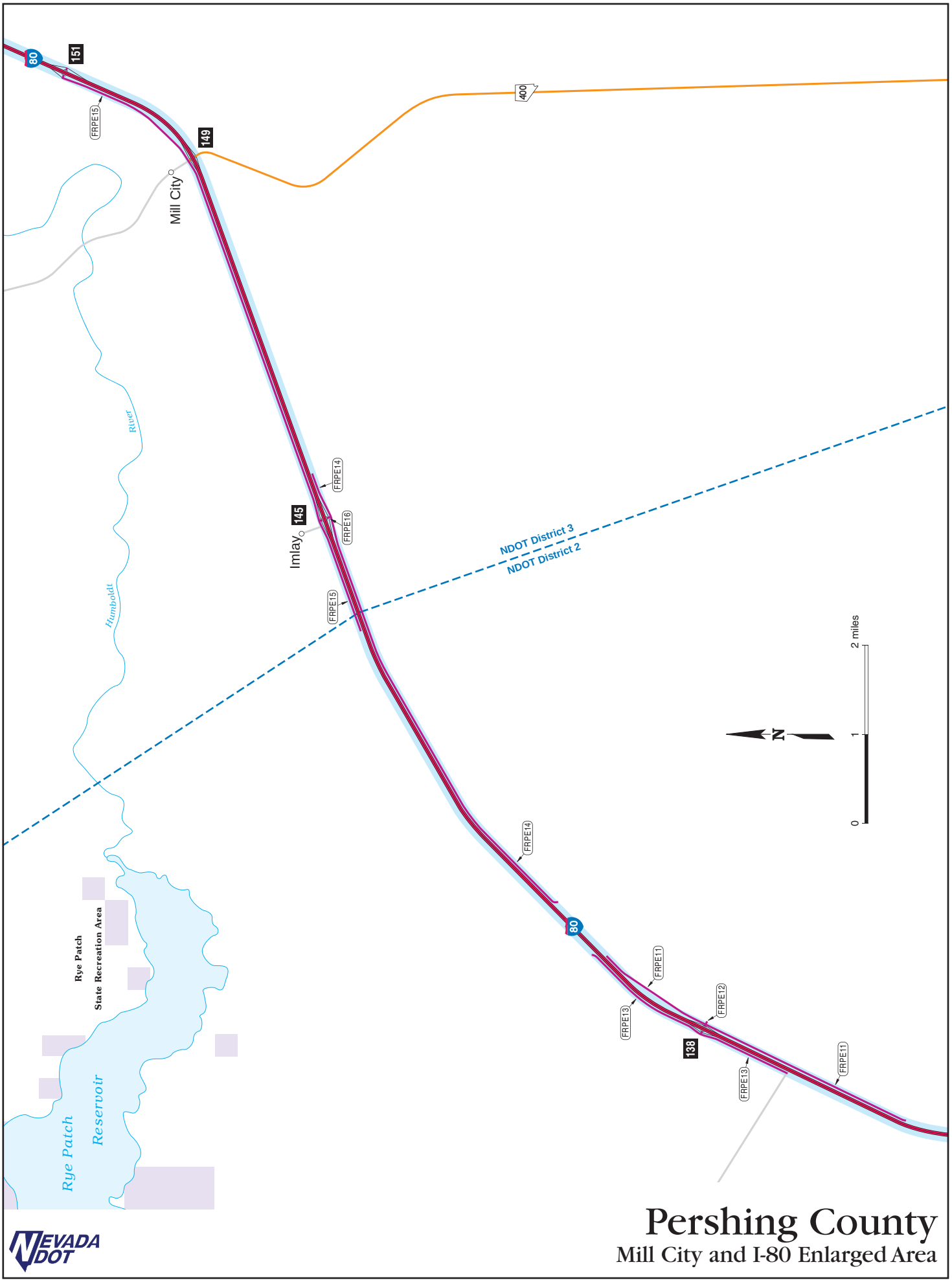

Pershing County

Mill City and I-80 Enlarged Area

January 2014

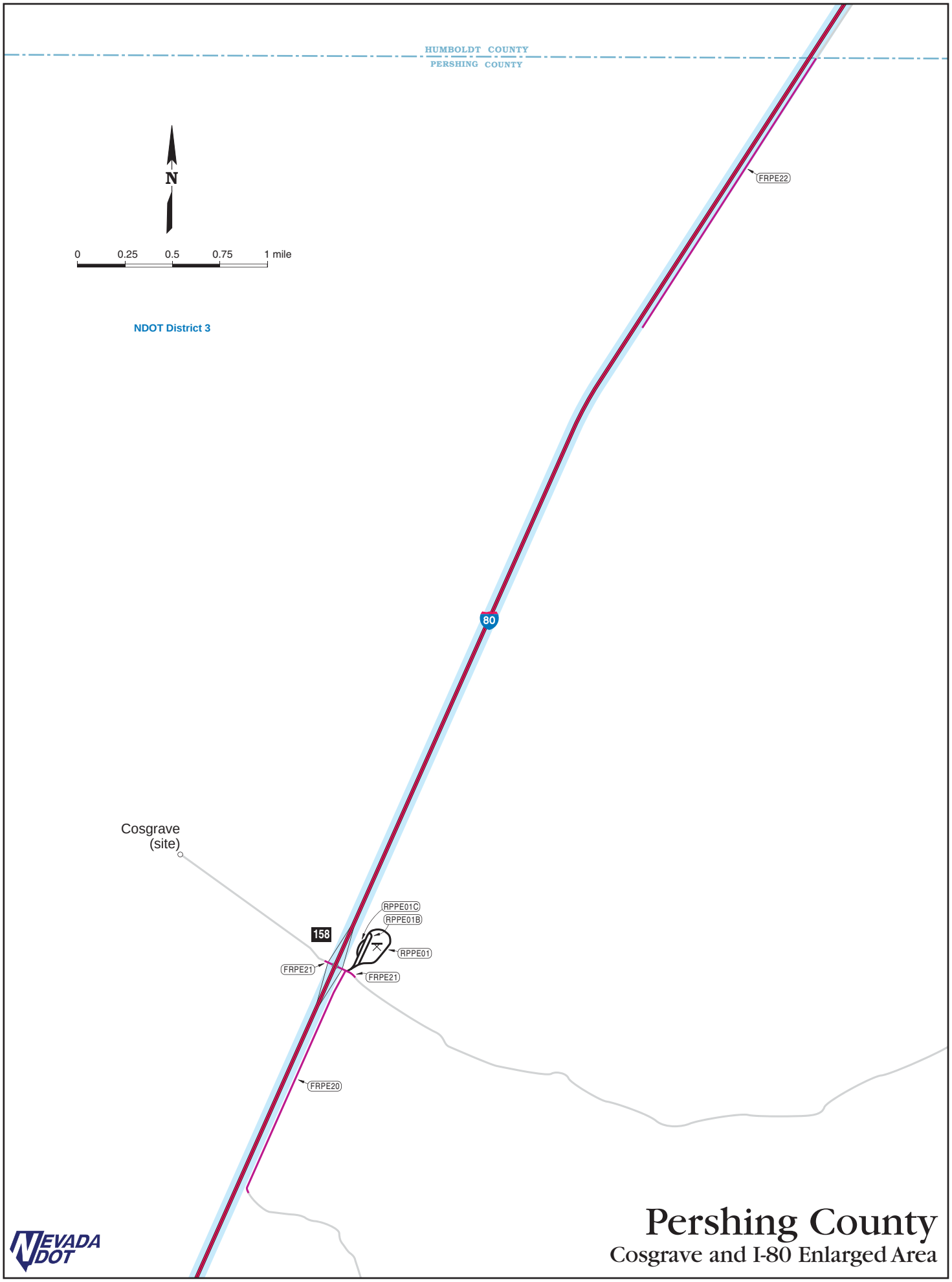

Pershing County

Cosgrave and I-80 Enlarged Area

January 2014

STOREY COUNTY

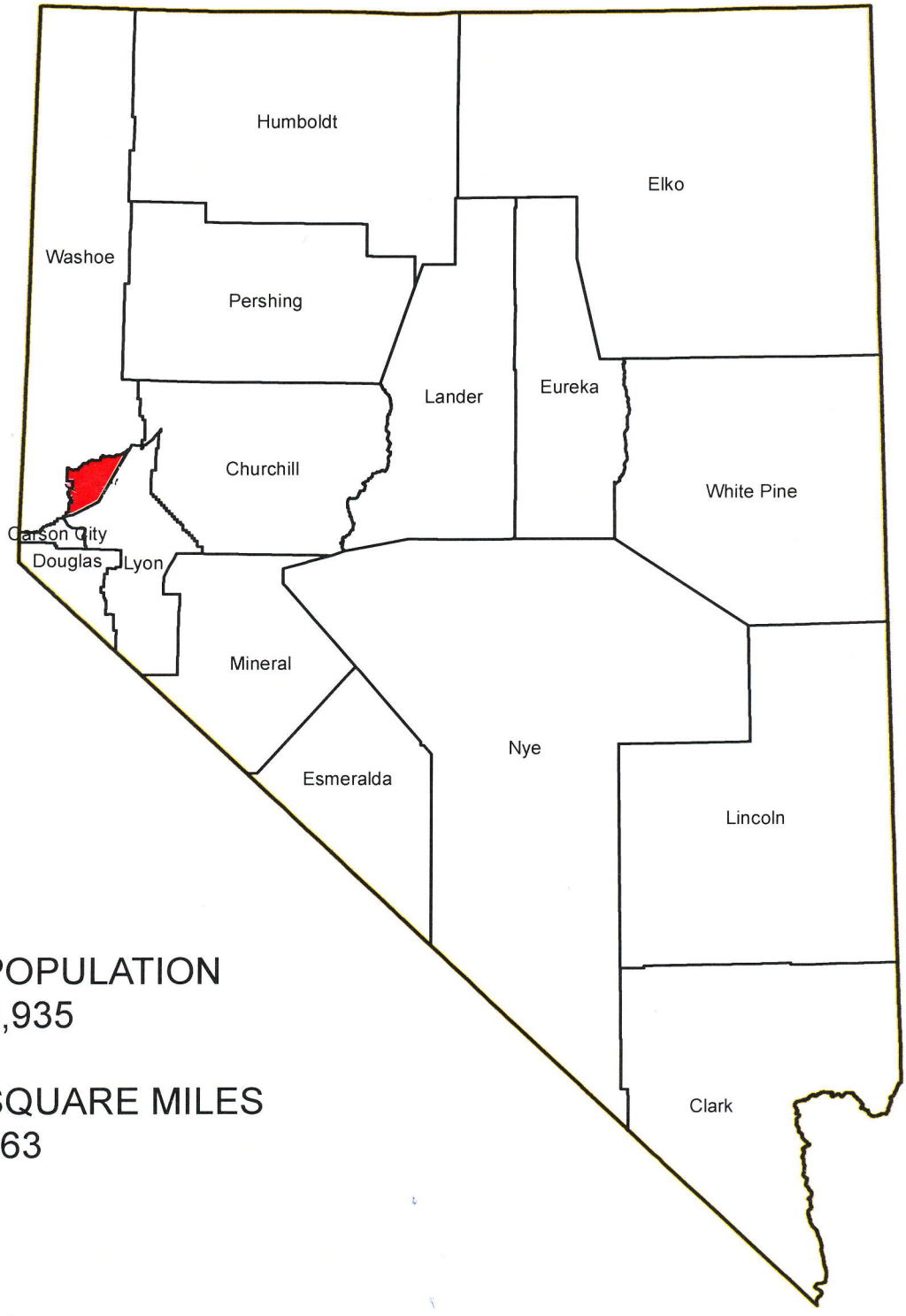

POPULATION
3,935

SQUARE MILES
263

STOREY COUNTY

NEW SYSTEM & TERMINI	MILEAGE
IR80 - RMID #5 & 407 - W-E	
WA/ST County Line to the ST/WA County Line (Mileposted as WA County)	0.217
WA/ST County Line to the ST/LY County Line (Mileposted as WA County)	0.407
	0.624
SR341 - Virginia City Rd - RMID #75 - S-N	
LY/ST County Line to ST/WA County Line	10.839
SR342 - Silver City Rd/Gold Hill Rd - RMID #76 - S-N	
LY/ST County Line to SR341/Virginia City Rd/Truck Route	2.943
SR655 - Waltham Way - RMID #145 - W-E	
ST/WA County Line/Truckee River to 0.054 miles south to the Kal Kan Company	0.054

Storey County Totals

IR	**0.624**
SR	**13.836**
	14.460

Map Legend

State maintained portion of the National Highway System (NHS)

Non-maintained portion of the National Highway System (NHS)

Interchange number and interchange symbol

111 112

Interstate route or controlled access

United States route

Nevada State route

FRXX00

Frontage road

IR00XCD00

Collector / Distributor road

RPXX00

State park, rest park, escape ramp and other

Ramp

Non-maintained route (reference only)

See Enlarged Area

Enlarged area boundary

NDOT District

NDOT Maintenance District boundary

NDOT

NDOT Maintenance Station (staffed only)

City, Town or Site

Rest Park

NOTE: The new NHS maps are located on the Roadway Systems Sharepoint site.

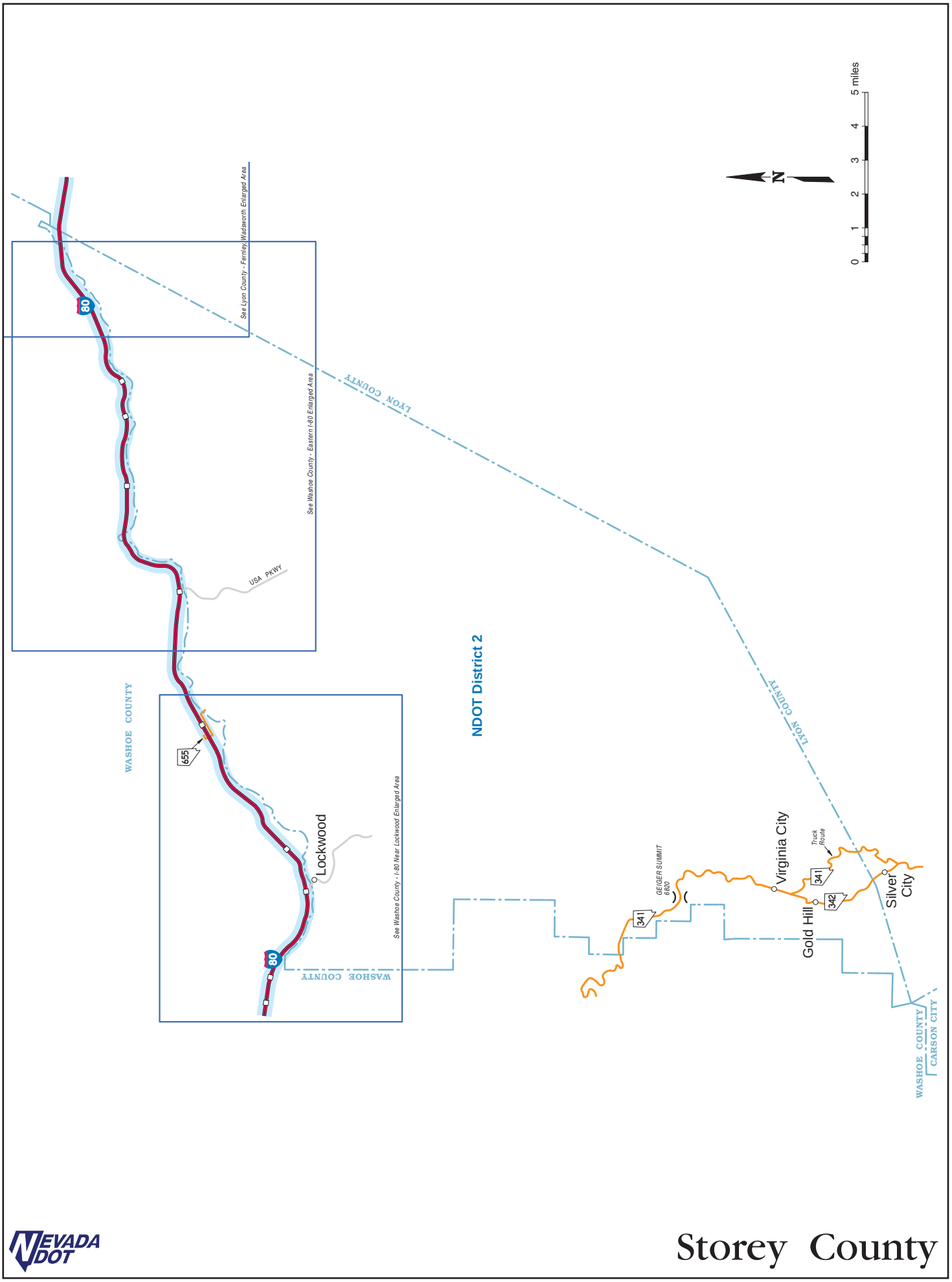

Storey County

WASHOE COUNTY

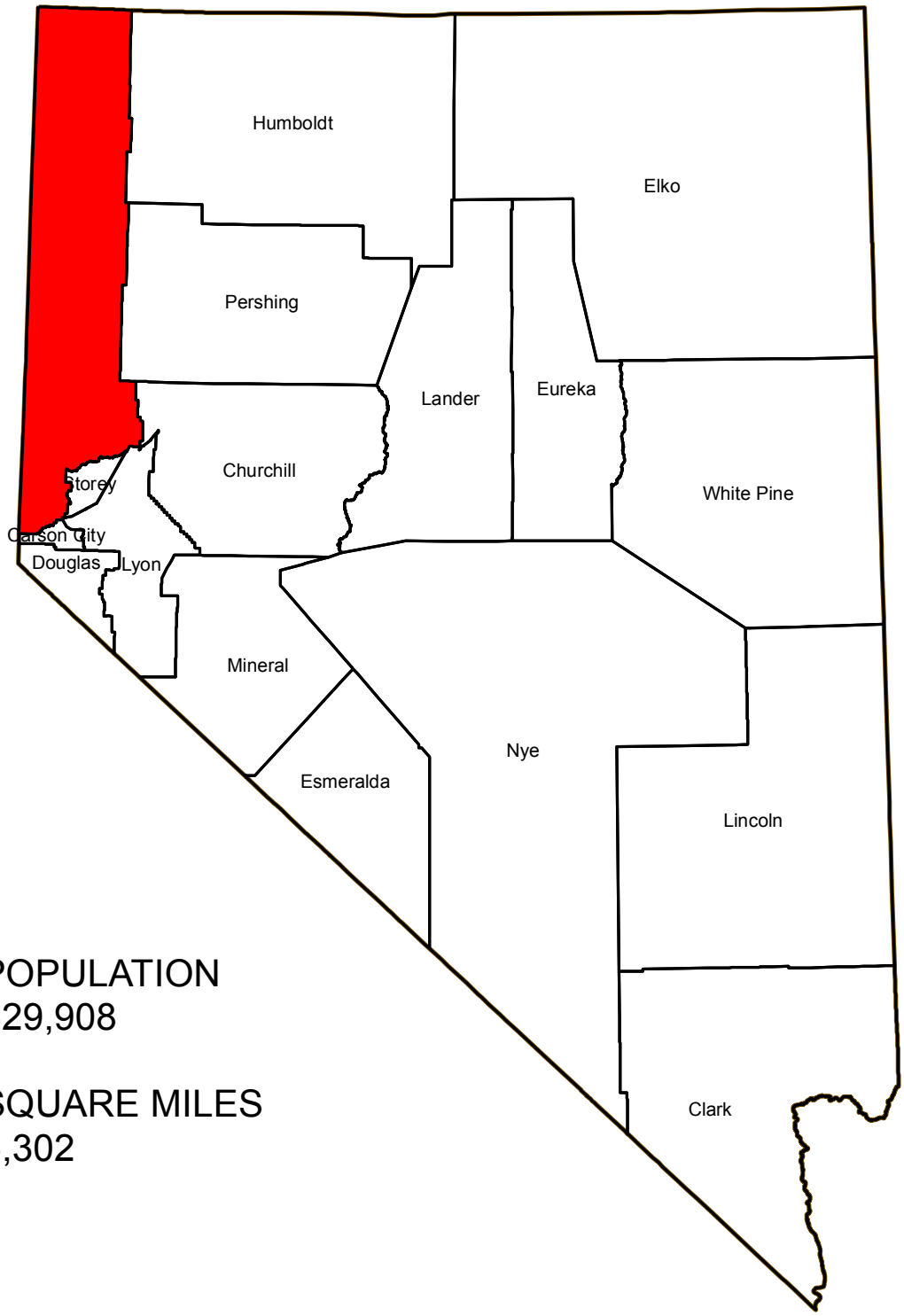

POPULATION
429,908

SQUARE MILES
6,302

WASHOE COUNTY

NEW SYSTEM & TERMINI		MILEAGE
IR80 - RMID #5 & 407 - W-E		
CA/NV State Line to the WUL of Reno @ county cum mile 2.723		2.723
WUL of Reno to the EUL of Reno/Sparks @ county cum mile 24.917	U*	22.194
EUL of Reno/Sparks to WA/ST County Line		10.311
WA/ST County Line to WA/ST County Line		9.229
		44.457
IR580 - RMID #4 & 406 - S-N		
CC/WA County Line to SUL of Reno @ county cum mile 11.621		11.621
SUL of Reno to IR80	U*	14.111
		25.732
US395 - RMID #6 & 412 - S-N		
IR80 to the NV/CA State Line	U*	15.894
US395A - RMID #11257 - S-N		
Eastlake Blvd, Ramps 1 & 2, Lakeview Intg, Exit 44 to SUL of Reno		12.737
SUL of Reno to Patriot Blvd	U*	7.345
		20.082
SR28 - Tahoe Blvd - RMID #57 - S-N		
CC/WA County Line to Lakeshore Blvd		4.975
Lakeshore Blvd to the NV/CA State Line	SU	6.015
		10.990
SR341 - Virginia City Rd - RMID #75 - S-N		
ST/WA County Line to EUL of Reno		4.145
EUL of Reno to the Jct of SR431/S Virginia St/US395A	U*	2.150
		6.295
SR425 - Third St - RMID #94 - W-E		
FRWA48 to IR80, Ramps 1 & 4 of the East Verdi Intg, Exit #5	U*	3.437
SR426 - South Meadows Pkwy - RMID #95 - W-E		
S Virginia St to the R/W line E of IR580, Ramps 1 & 2, Exit #60	U*	0.370
SR427 - Old US40 - RMID #96 - W-E		
Cattleguard at FRWA22/Cantlon Dr S of Structure I-700E, near Ramps 1 & 2, IR80, Wadsworth/Pyramid Lake Intg, Exit #43, to WUL of Fernley		1.388
WUL of Fernley to WA/LY County Line	SU	1.179
		2.567

WASHOE COUNTY

NEW SYSTEM & TERMINI		MILEAGE
SR430 - N Virginia St - RMID #98 - S-N		
N McCarran Blvd to US395	U*	3.161
SR431 - Mt Rose Highway - RMID #99 - W-E		
SR28 to the EUL of Incline Village @ county cum mile 3.660	SU	3.660
EUL of Incline Village to the WUL of Reno @ county cum mile 17.887		14.227
WUL of Reno to US395A/Virginia St	U*	6.526
		24.413
SR443 - Clear Acre Ln /Sun Valley Dr - RMID #100 - S-N		
N McCarran Blvd to Dandini Blvd	U*	1.142
Dandini Blvd to 7th St in Sun Valley	U*	2.055
		3.197
SR445 - Pyramid Way - RMID #101 - S-N		
Nugget Ave to the NUL of Reno/Sparks @ county cum mile 12.762	U*	12.762
NUL of Reno/Sparks to Warrior Point Park Rd		28.946
		41.708
SR446 - Sutcliffe/Nixon Rd - RMID #102 - W-E		
SR445/Pyramid Way to SR447/Gerlach Rd		13.156
SR447 - Gerlach Rd - RMID #103 - S-N		
SR427/Old US40 to WA/PE County Line		53.070
PE/WA County Line to 0.375 miles north of the Western Railroad Xing		9.956
		63.026
SR647 - 4th St & Prater Way - RMID #140 - W-E		
IR80, Ramp 4, W 4th St Intg, Exit# 8 to W McCarran Blvd	U*	3.221
Galletti Way to 163 ft east of Ramp 3 near View St, IR80, Exit #16	U*	0.176
		3.397
SR648 - 2nd St/Glendale Ave - RMID #141 - W-E		
Kietzke Ln to E McCarran Blvd	U*	2.657
SR653 - Plumb Ln - RMID #144 - W-E		
Kietzke Ln to Terminal Way	U*	0.589
SR655 - Waltham Way - RMID #145 - W-E		
IR80, north side, Ramps 3 & 4, Patrick Intg, Exit #28 to the WA/ST County Line		1.088
SR659- McCarran Blvd - RMID #11119 - S-N		
IR580 west and north to IR80	U*	7.075
IR80 east to US395	U*	5.448
US395 east and south to IR80	U*	4.495
IR80 south and west to IR580	U*	5.962
		22.980

WASHOE COUNTY

NEW SYSTEM & TERMINI		MILEAGE
SR667 - Kietzke Ln - RMID #149 - S-N		
S. Virginia St to east R/W of Galletti Way	U*	3.826
SR668 - Rock Blvd - RMID #150 - S-N		
Hymer Ave to Victorian Ave in Sparks	U*	0.314
SR671 - Holcomb Ranch Rd/Lakeside Dr/Huffaker Ln - RMID #151 - S-N		
Holcomb Ranch Rd - S. Virginia St to Lakeside Dr	U*	2.206
Lakeside Dr - Holcomb Ranch Rd to Huffaker Ln	U*	0.732
Huffaker Ln - Lakeside Dr to Del Monte Ln	U*	0.488
		3.426
SR673 - Stead Blvd - RMID #152 - S-N		
From FRWA23 (Old US395) to pavement change 0.099 miles N of Ramp 1	U*	0.395
SR877 - Franktown Rd - RMID #193 - S-N		
South US395A to north US395A		4.296
SR878 - Slide Mountain Rd - RMID #194 - S-N		
Entrance of east Mt Rose parking lot to SR431/Mt. Rose Hwy		1.022
SR880 - Wedekind Rd/Farr Ln/Queen Way - RMID #196 - W-E		
Malapai Way to Pyramid Way	U*	0.621

Washoe County Totals	
IR	**70.189**
US	**35.976**
SR	**216.931**
FR	**29.892**
SP	**4.768**
	357.756

WASHOE COUNTY

ROUTE	RMID#	DESCRIPTION		MILEAGE
		ESCAPE RAMPS		
ERWA61		Escape ramp on SR431, 0.220 miles from Jct SR28		
		FRONTAGE ROADS		
FRWA01	290	From Ramp 1 at R/W fence, south side IR80, W Verdi Intg, Exit #2 to FRWA48 north side IR80		0.464
FRWA02	300	Crystal Park Rd, from 0.449 miles west of Ramp 3, north side IR80, Verdi Intg, WB Exit #3 to 0.027 miles north of Ramp 3	U*	0.476
FRWA03	310	Old Boomtown-Garson Rd, from the R/W south fence of IR80 to Boomtown-Garson Rd	U*	0.220
FRWA04	298	Golden Valley Rd, from Virginia St, west side of US395, Golden Valley Intg, Exit #73 to 0.054 miles east of Ramps 1 & 2 at the R/W fence	U*	0.335
FRWA05	297	From FRWA57, north side IR80, Mogul, Exit #7 to SR 647, Ramp 4, north side IR80	U*	0.506
FRWA06	296	Nugget Ave, from Pyramid Way to S. McCarran Blvd	U*	0.810
FRWA08	294	Vista Blvd, from the leading edge of SPRR over pass, IR80, Vista Blvd, Exit #21 to 0.030 miles north of Ramps 3 & 4 at R/W	U*	0.162
FRWA09	293	Canyon Rd, north side IR80, Lockwood Intg, Exit 22, from 0.155 miles west of Ramps 3 & 4 at Material pit to 0.221 miles south of Ramps 1 & 2 at Lockwood Dr		0.486
FRWA10	292	From 0.176 miles west of FRWA11, north side IR80, Mustang Intg, Exit #23 to 0.648 miles east of Ramp 3 at pavement change	U*	1.096
FRWA11	320	From the NDOT R/W fence, south side IR80, Mustang Intg, Exit #23 to FRWA10, north side IR80	U*	0.093
FRWA12	299	Mustang Rd, from FRWA11, Ramp 1, south side IR80, Mustang Intg, Exit #23 to NDOT R/W fence	U*	0.288
FRWA15	301	From IR80, south side, milepost panel 32, from the cattleguard 0.245 miles west of FRWA16 to FRWA16		0.245
FRWA16	330	From IR80, north side, mile post panel 32, from the cattleguard south under the freeway then east to the Jct of USA Pkwy		1.123
FRWA17	329	From 1.084 miles west of FRWA18, south side IR80, Derby Dam Intg, Exit #36 to 0.326 miles east of FRWA18 at fence line near RR tracks, South side IR80		1.414
FRWA18	328	From FRWA17, south side IR80, Derby Dam Intg, Exit #36 to Ramps 3 & 4, north side IR80		0.072
FRWA19	327	From cattleguard south side of IR80, Orchard Intg, Exit #38 to Ramps 3 & 4, north side IR80		0.063
			FR Sub-total	**7.853**

WASHOE COUNTY

ROUTE	RMID#	DESCRIPTION		MILEAGE
		FRONTAGE ROADS		
FRWA20	326	From the cattleguard south side IR80, Painted Rock Intg, Exit #40 to Ramps 3 & 4, north side IR80		0.061
FRWA21	379	From FRWA22, south side of IR80, Gilpin Grade Sep to 1.429 miles west at the R/W post and fence line, north side IR80		1.429
FRWA22	324	Cantlon Dr, from the R/W post 2.057 miles west of the cattleguard near Ramps 1 & 2, Wadsworth/Pyramid Lake Intg, Exit #43 east to the same cattleguard		2.057
FRWA23	323	From SR673/Stead Blvd, west side of US395, Exit #76 to NV/CA State Line	U*	7.778
FRWA24	311	Maple St, from Sierra St on the south side of IR80, Downtown Reno Virginia St Intg, Exit #13 across Virginia St to Center St	U*	0.145
FRWA25	321	Eighth St, from Center St on the north side of IR80, Downtown Reno Virginia St Intg, Exit #13, across Virginia St to Sierra St	U*	0.147
FRWA26	331	Red Rock Rd, from FRWA23 west side of US395, Red Rock Intg, Exit #78 to Ramps 1 & 2 on east side of US395	U*	0.118
FRWA27	319	White Lake Pkwy, from FRWA23, west side of US395, Cold Springs Intg, Exit #80 to 0.077 miles east of Ramps 1 & 2 at pavement change	U*	0.320
FRWA30	317	Village Pkwy, from FRWA23, west side of US395, Bordertown Intg, Exit #83, east over Fwy to FRWA31	U*	0.190
FRWA31	316	From 0.316 miles south of FRWA30 east side of US395, Bordertown Intg, Exit #83 to FRWA30	U*	0.316
FRWA32	377	Silva Ranch Rd, from Jct of Mogul Mountain Rd to FRWA57	U*	0.778
FRWA44	376	Neil Rd, from the west R/W under IR580 to the east R/W	U*	0.176
FRWA45	313	Eastlake Blvd, from Ramps 1 & 2, east side of IR580, Lakeview Intg, Exit #44, east 0.022 miles then north 0.661 miles		0.683
FRWA46	312	Parr Blvd / Dandini Blvd, from west R/W fence, US395 Parr/Dandini Intg, Exit #71 to east R/W fence, US395 Parr/Dandini Intg	U*	0.148
FRWA47	351	Bellevue Rd, from 0.017 miles west of Ramps 3 & 4 at the cattleguard west side of IR580, Bellevue Intg, Exit #46 to 0.072 miles east of Ramps 1 & 2 at EOP east side of IR580		0.271
FRWA48	1080	Gold Ranch Rd, from Mahogany Canyon Ct, Verdi Intg, Exit #2 to SR425/Third St		0.987
FRWA49	10384	Damonte Ranch Pkwy, from 533 ft East of Old Virginia St at the R/W fence, IR580, Exit #59 to 190 ft E of Ramps 1 & 2 at the R/W fence	U*	0.198
			FR sub-total	**15.802**

WASHOE COUNTY

ROUTE	RMID#	DESCRIPTION		MILEAGE
		FRONTAGE ROADS		
FRWA50	10393	Durham Rd, from Plumb Ln, IR580, Exit #65 to Villanova Dr	U*	0.246
FRWA51	10394	Matley Ln, from Villanova Dr, IR580, Exit #65A to Plumb Ln	U*	0.246
FRWA52	10463	Lemmon Dr, from 0.019 miles south of Ramps 3 & 4 at R/W fence, south side US395, Lemmon Valley Intg., Exit #74, to 0.064 miles north of Ramp 2 at R/W fence, north side US395	U*	0.214
FRWA53	10432	Sparks Blvd, from 0.037 miles south of Ramps 1 & 2, south side IR80, Sparks Intg, Exit #20 to north R/W fence	U*	0.301
FRWA54	10410	Wells Ave, from 0.018 miles south of Ramps 1 & 2 at R/W fence, south side IR80, Wells Intg, Exit #14 to 0.039 miles north of Ramps 3 & 4, north side IR80	U*	0.119
FRWA55	10413	Keystone Ave, From 0.027 miles south of Ramps 1 & 2 at R/W fence, south side IR80, Keystone Intg, Exit #12 to R/W fence at Stardust St, north side IR80	U*	0.158
FRWA56	10418	Robb Dr, from Ramp 1 south side IR80, Robb Intg, Exit #9, to 0.056 miles north of Ramps 3 & 4 at R/W fence north side IR80	U*	0.242
FRWA57	1519	Mogul/4th St Intg, from IR80, Exit 7, 0.056 miles south of Ramps 1 & 2 at R/W fence south side IR80 to Gore of Ramps 3 & 4, north side IR80	U*	0.313
FRWA58	1520	Oddie Blvd, from 280 ft west of Ramp 4, west side US395, Exit #69 to 106 ft east of Ramp 1	U*	0.190
FRWA59	11171	From IR80, Victorian Ave/E. 4th St Intg, Exit 16, south R/W line to the IR80 north R/W line	U*	0.066
FRWA60	11172	Lockwood Dr, from Canyon Rd to 0.203 miles west at EOP/Culvert, south side of IR80, Exit 22		0.203
FRWA61	11199	Huffaker Ln, from 0.025 miles west of IR580 @R/W line to 0.024 miles east of IR580 at R/W line	U*	0.049
FRWA62	11200	4th St, from 0.028 miles west of IR580 at the R/W line to 0.030 miles east of IR580 at the R/W line	U*	0.058
FRWA63	11207	Kelly Canyon Rd, from Davis Creek Park Rd to private gate north of Parker Ranch Rd		2.100
FRWA64	11248	Parker Ranch Rd, from FRWA63 to FRWA63/Kelly Canyon Rd		0.190
FRWA65	11256	From Hobart Rd at Lakeview Estates to Eastlake Blvd/US395A		0.446
FRWA66	11268	From the IR580, west side, Neil Rd Intg, Exit 62 to the Meadowood Mall Way Intg (one-way)	U*	0.461
FRWA67	11269	From the IR580, east side, Neil Rd Intg, Exit 62 to the Meadowood Mall Way Intg	U*	0.470
FRWA68	11270	Meadowood Mall Way, from west side R/W line, west side IR580 to east side R/W line, east side IR580.	U*	0.165
			FR SUB-TOTAL	**6.237**
			FR TOTAL	**29.892**

WASHOE COUNTY

ROUTE	RMID#	DESCRIPTION	MILEAGE
		REST PARKS	
RPWA07	11091	Wadsworth Rest Area on IR80, 3 miles west of Wadsworth	
RPWA07B	11102	Wadsworth Rest Area on IR80, 3 miles west of Wadsworth truck parking area	
RPWA09	11092	Mt Rose Summit Rest Area on SR431, Milepost 8.06	
		STATE PARKS	
		SAND HARBOR MANAGEMENT AREA	
SPWA80	1650	Boat ramp road, outer loop at Sand Harbor State Park from SR28 to SR28 via the fee booth (one way)	0.168
SPWA80B	1651	Boat ramp at Sand Harbor State Park, from the end of the boat ramp to SPWA80 (one way for testing)	0.027
SPWA80C	1652	South boat ramp road at Sand Harbor State Park from SPWA80 to SPWA82 (one way)	0.100
SPWA81	1653	Main park road at Sand Harbor State Park from SR28 to SR28 through the south parking lot	0.480
SPWA81B	1654	Group use area road at Sand Harbor State Park from SPWA81 then north for 0.069 miles	0.069
SPWA81C	1655	Fee booth turn around road at Sand Harbor State Park from SPWA81 to SPWA81 (one way)	0.049
SPWA82	1656	Staff road at Sand Harbor State Park from SPWA81 to SPWA80	0.123
		WASHOE LAKE STATE PARK	
SPWA94	1657	Main park road at Washoe Lake State Park from SPWA94L, the south loop north to the EOP at the Equestrian Center	1.129
SPWA94B	1658/ 1659	Entry road at Washoe Lake State Park from SPWA94 to Eastlake Blvd	0.048
SPWA94C	1660	Entry road turn around at Washoe Lake State Park from SPWA94B to SPWA94B (one way)	0.033
SPWA94D	1661	Boat ramp road at Washoe Lake State Park from SPWA94 to SPWA94 (one way)	0.105
SPWA94E	1662	Boat ramp at Washoe Lake State Park from the end of the boat ramp to SPWA94D (one way testing)	0.019
SPWA94F	1663	Campground A road at Washoe Lake State Park from SPWA94 to SPWA94G, Campground A loop	0.145
SPWA94G	1664	Campground A loop at Washoe Lake State Park from SPWA94F to SPWA94F (one way)	0.369
SPWA94H	1665	Campground A inner loop road at Washoe Lake State Park from SPWA94G to SPWA94G (one way)	0.061
SPWA94I	1666	Campground B road at Washoe Lake State Park from SPWA94J, Campground B loop, to SPWA94, the main park road	0.028
		SP Sub-Total	**2.953**

WASHOE COUNTY

ROUTE	RMID#	DESCRIPTION	MILEAGE
		STATE PARKS	
		WASHOE LAKE STATE PARK	
SPWA94J	1667	Campground B loop at Washoe Lake State Park from SPWA94I to SPWA94I (one way)	0.329
SPWA94K	1668	Group use area road at Washoe Lake State Park from SPWA94 to SPWA94 (one way)	0.139
SPWA94L	1669	Turn around loop at the south end of Washoe Lake State Park from SPWA94 to SPWA94 (one way)	0.088
SPWA94M	1670	Outer dump loop at Washoe Lake State Park from SPWA94 to SPWA94 (one way)	0.063
SPWA95	1671	Headquarters road at Washoe Lake State Park from East Lake Blvd to the equipment yard	0.070
SPWA96	1672	Little Washoe Lake Rd at Washoe Lake State Park from SPWA96B to East Lake Blvd	0.301
SPWA96B	1673	Little Washoe Lake Rd loop at Washoe Lake State Park from SPWA96 to SPWA96 (one way)	0.098
SPWA97	1674	Observation lookout at Washoe Lake State Park from East Lake Blvd to the loop	0.071
SPWA97B	1675	Observation lookout loop at Washoe Lake State Park from SPWA97 to SPWA97 (one way)	0.045
SPWA98	11094	From the end of the boat launch area at Washoe Lake State Park to Lakeshore Dr	0.478
SPWA98B	11095	Parking loop area at Washoe Lake State Park, from SPWA98 to SPWA98	0.133
		SP total	**4.768**

Map Legend

State maintained portion of the National Highway System (NHS)

Non-maintained portion of the National Highway System (NHS)

Interchange number and interchange symbol

111 112

Interstate route or controlled access

United States route

Nevada State route

FRXX00

Frontage road

IR00XCD00

Collector / Distributor road

RPXX00

State park, rest park, escape ramp and other

Ramp

Non-maintained route (reference only)

See Enlarged Area

Enlarged area boundary

NDOT District

NDOT Maintenance District boundary

NDOT

NDOT Maintenance Station (staffed only)

City, Town or Site

Rest Park

NOTE: The new NHS maps are located on the Roadway Systems Sharepoint site.

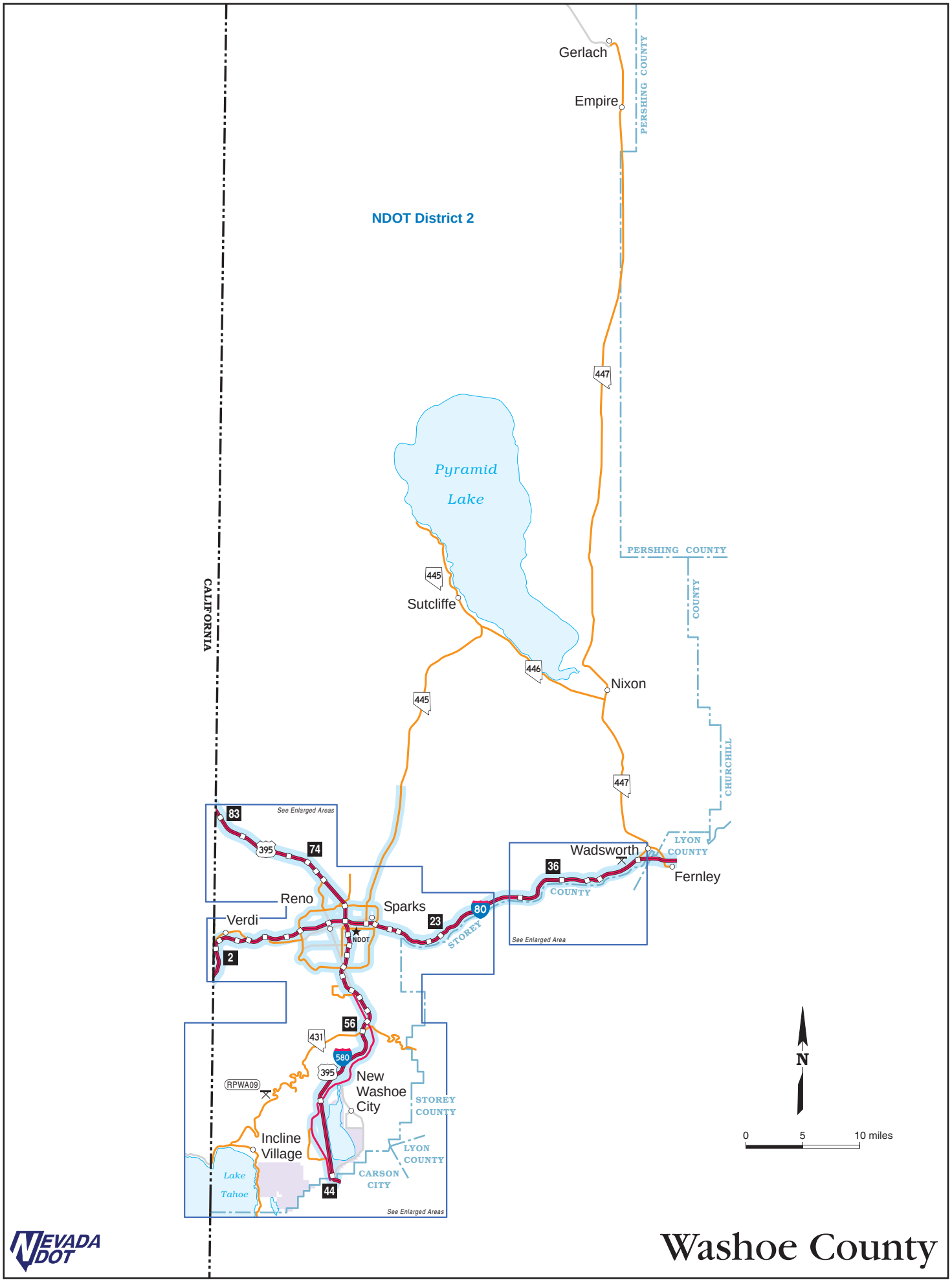

January 2014

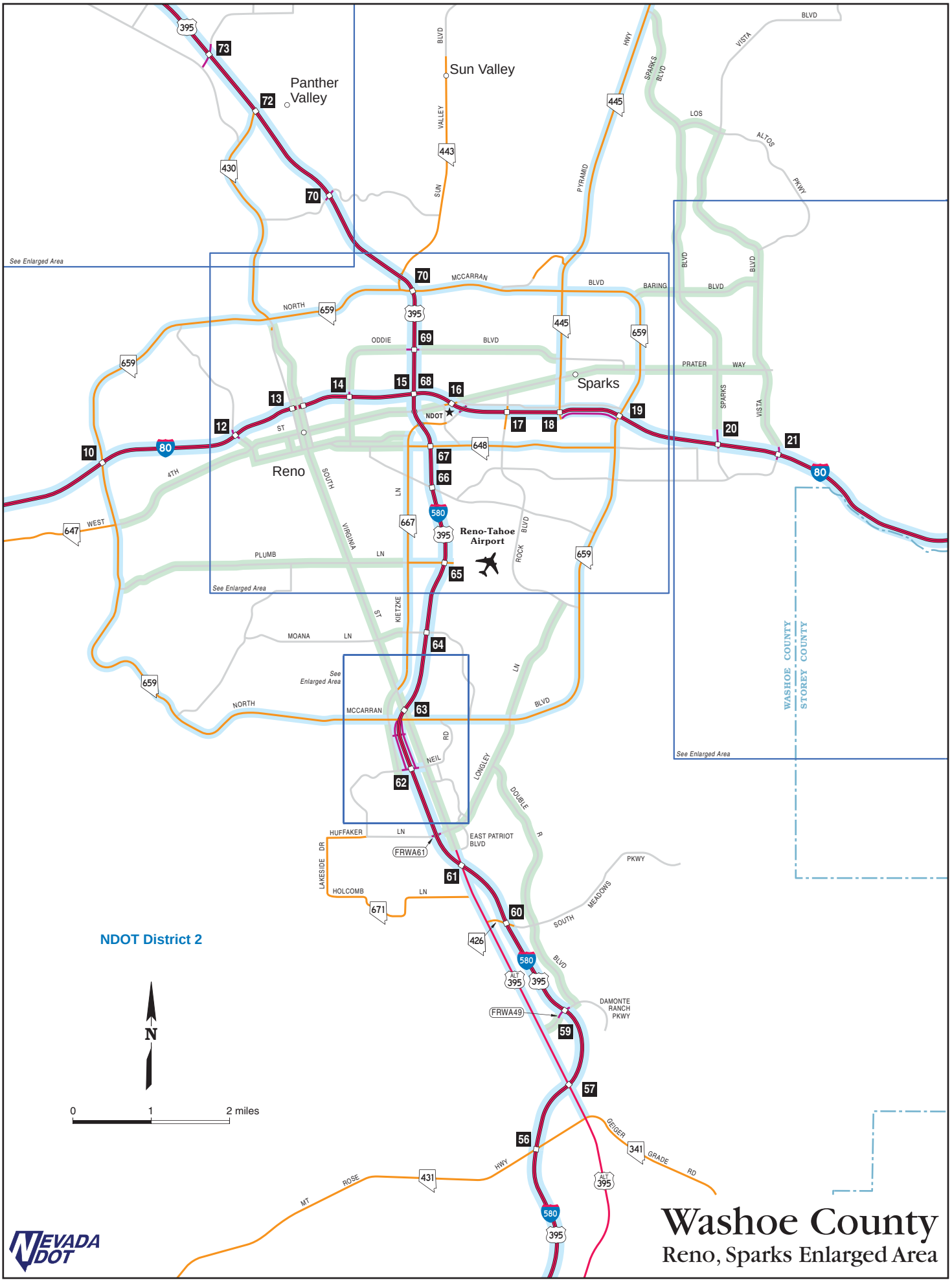
Panther Valley
Sun Valley
Sparks
Reno
Reno-Tahoe Airport
NDOT
See Enlarged Area
WASHOE COUNTY
STOREY COUNTY
NDOT District 2
N
0
1
2 miles
Washoe County
Reno, Sparks Enlarged Area

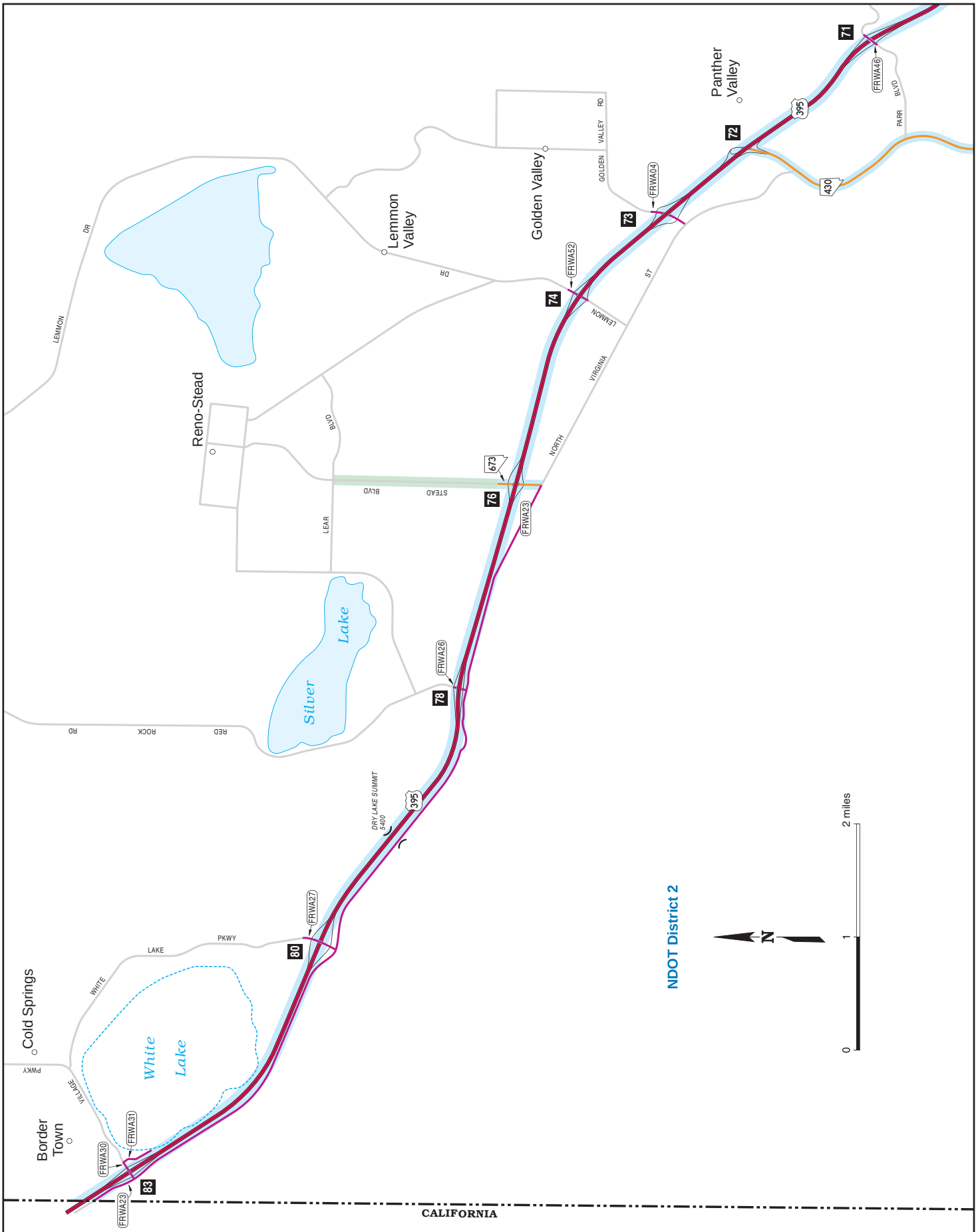

Washoe County

Northern US395 Enlarged Area

January 2014

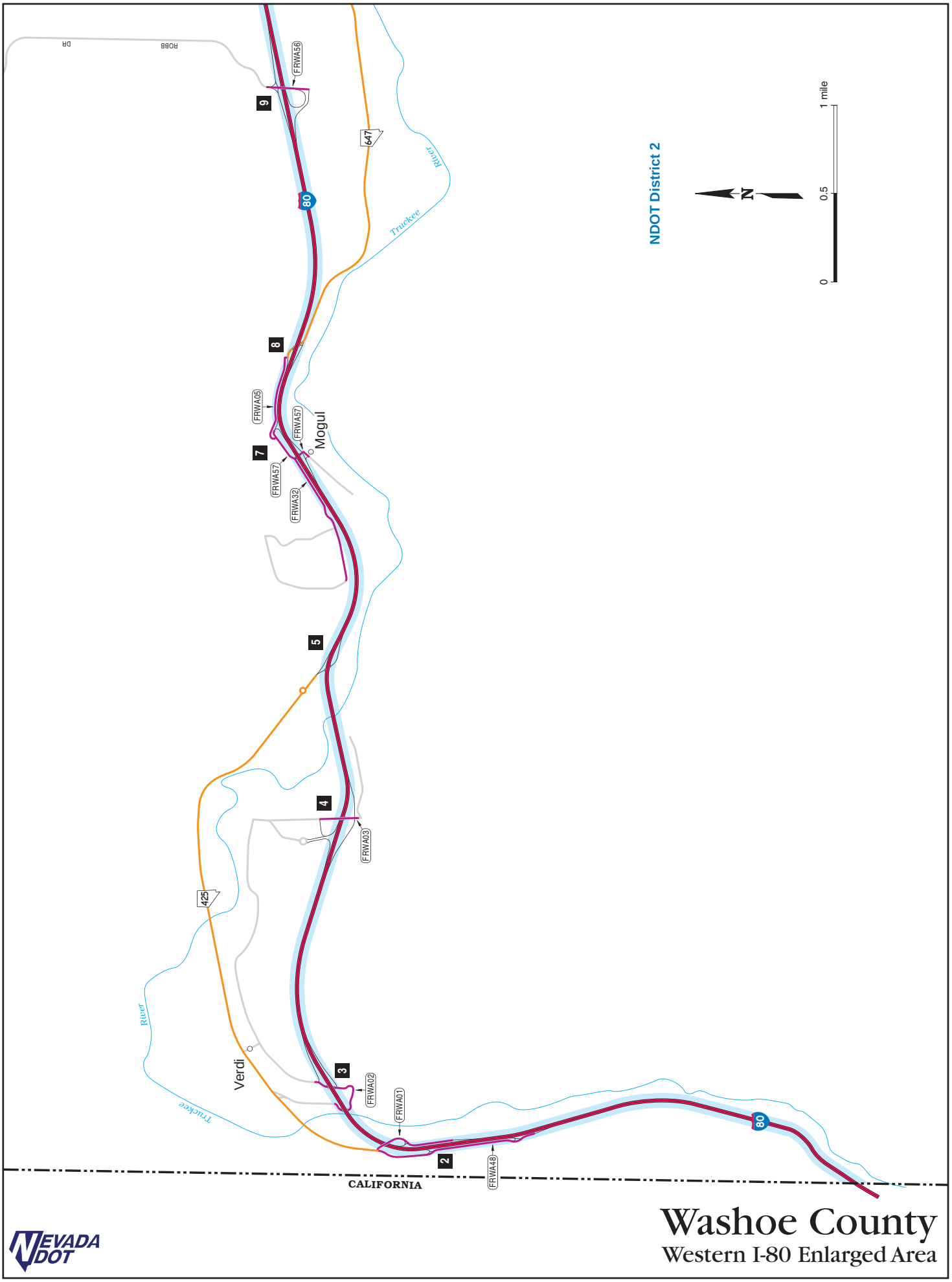

Washoe County

Western I-80 Enlarged Area

January 2014

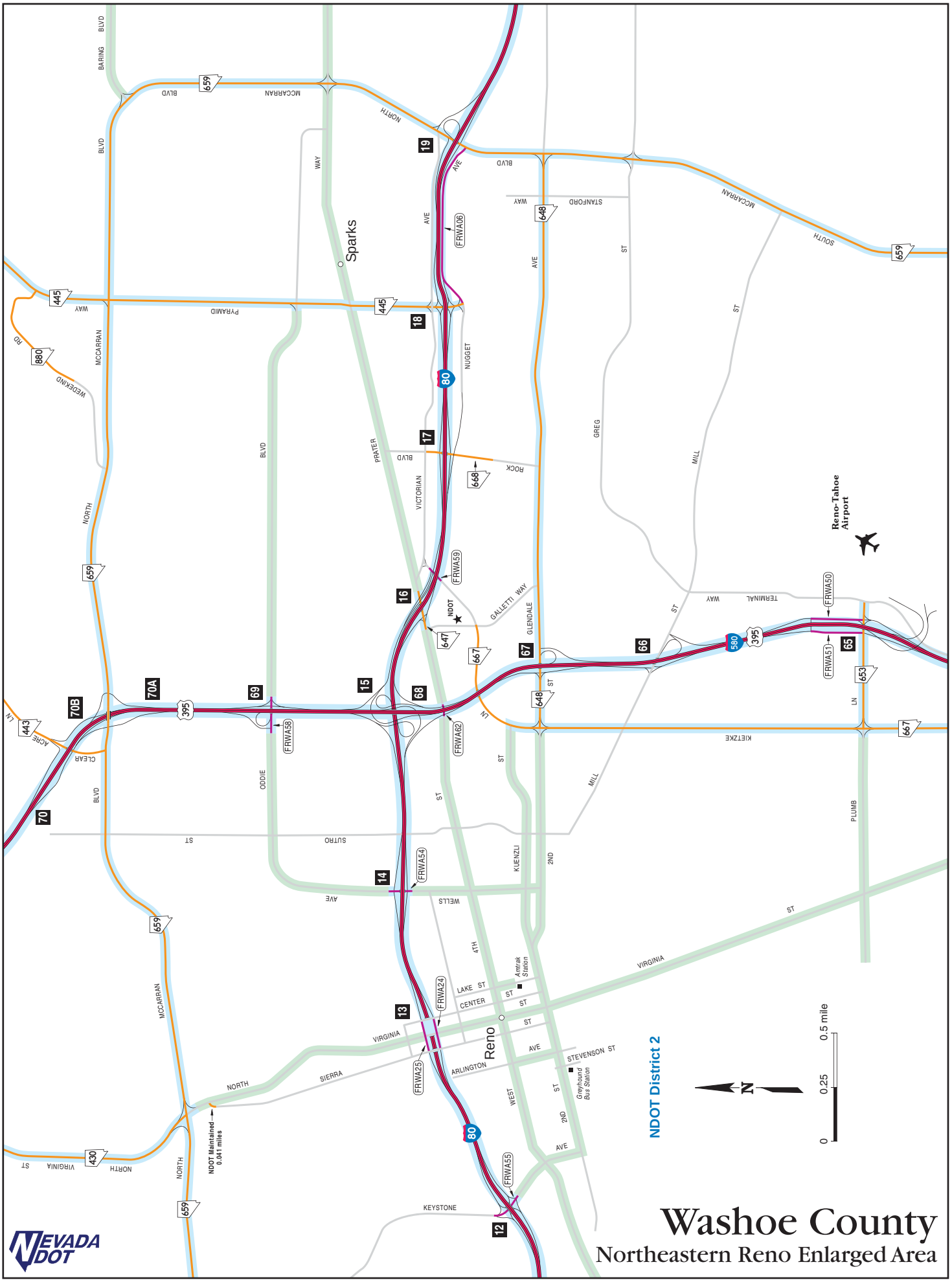

Washoe County

Northeastern Reno Enlarged Area

January 2014

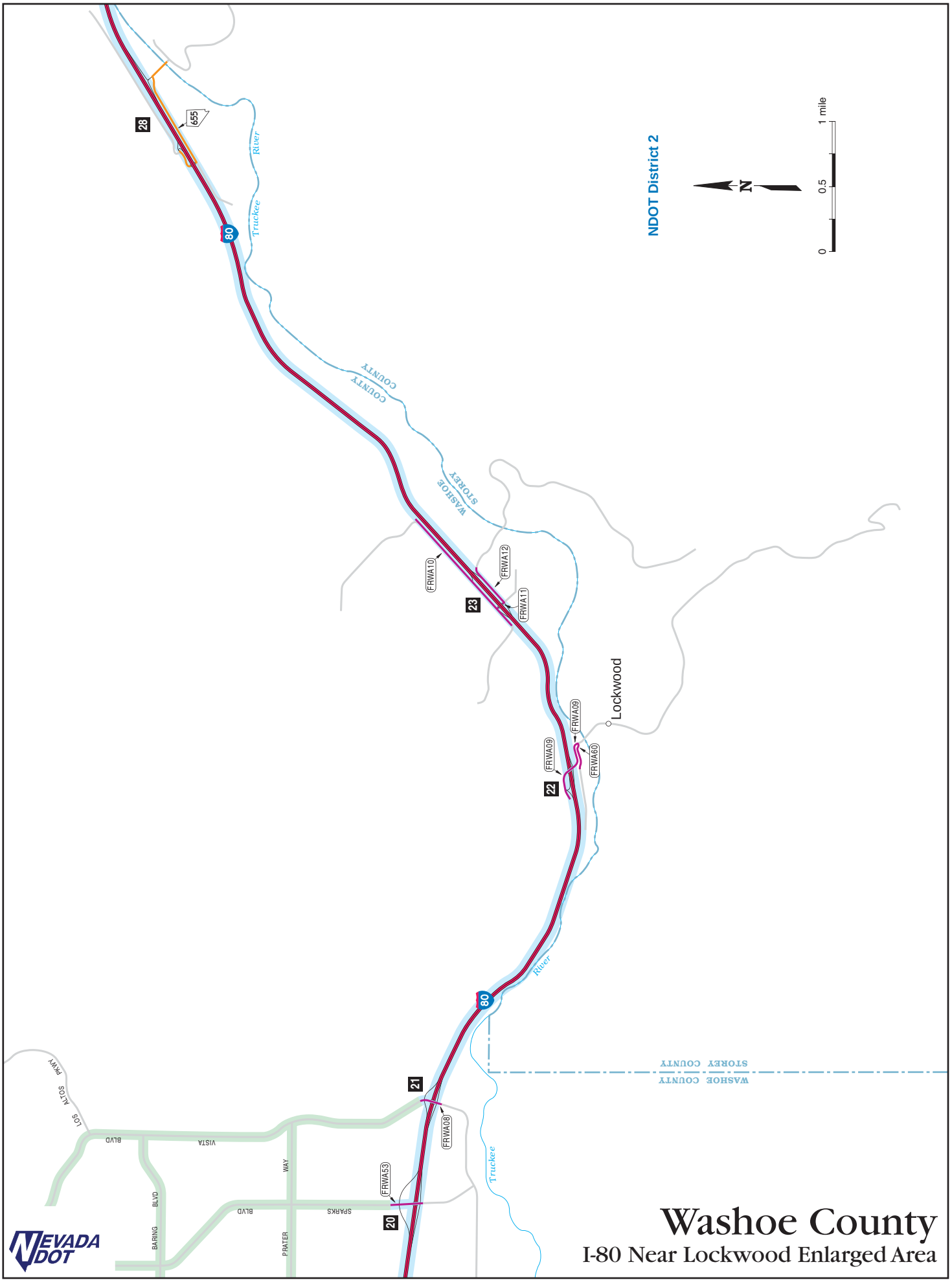

January 2014

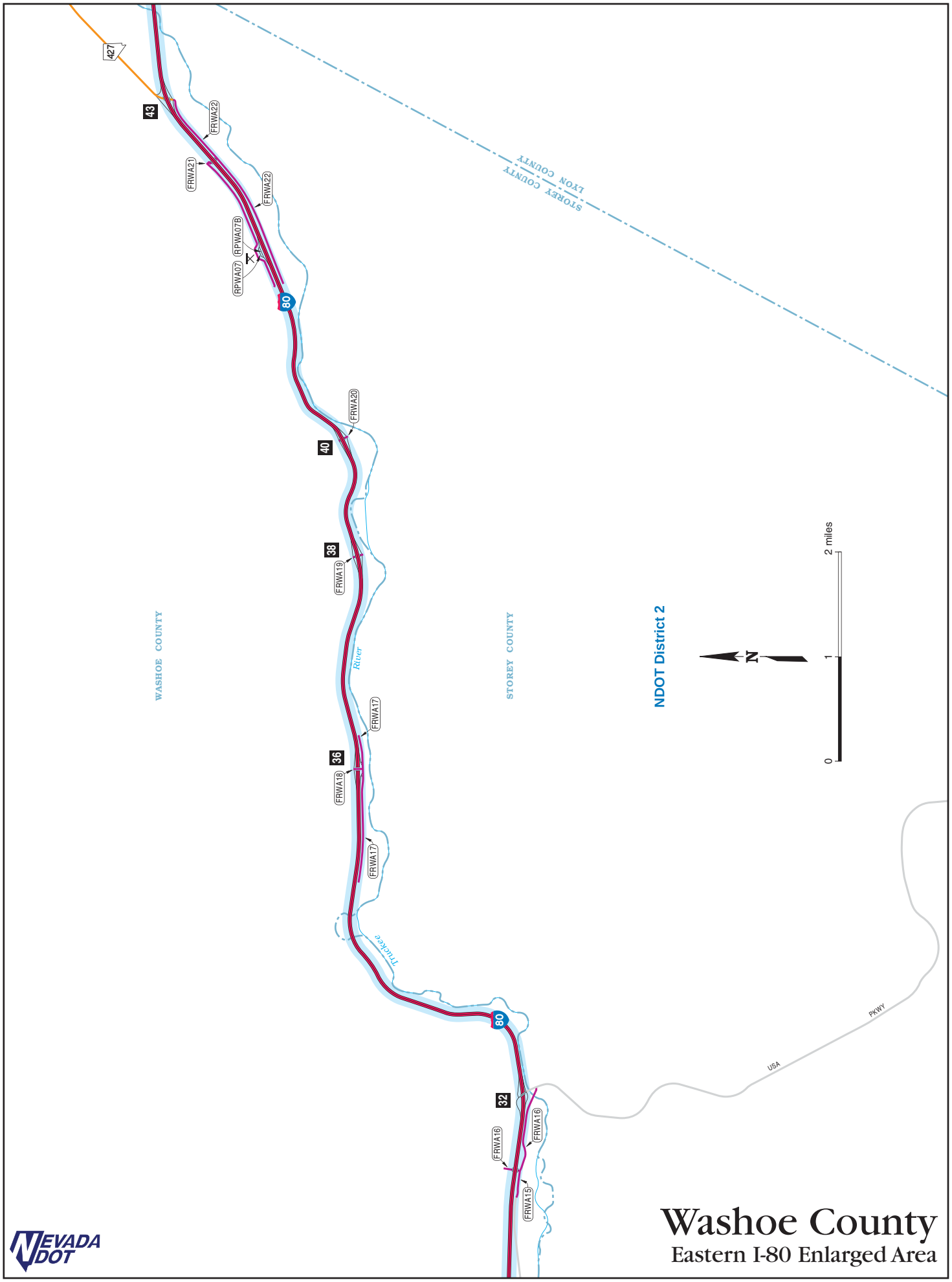

Washoe County

Eastern I-80 Enlarged Area

January 2014

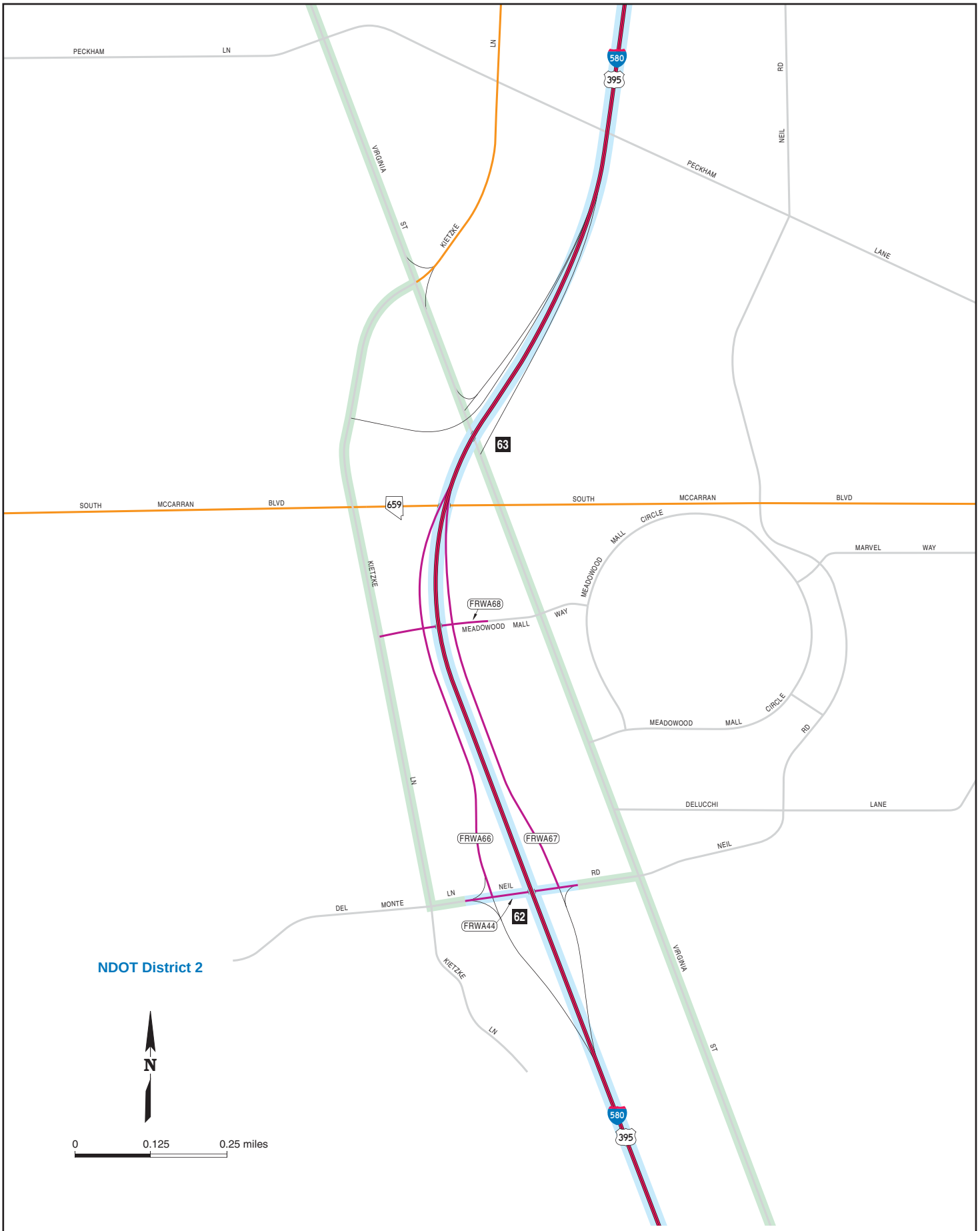

Washoe County

Neil Road Enlarged Area

January 2014

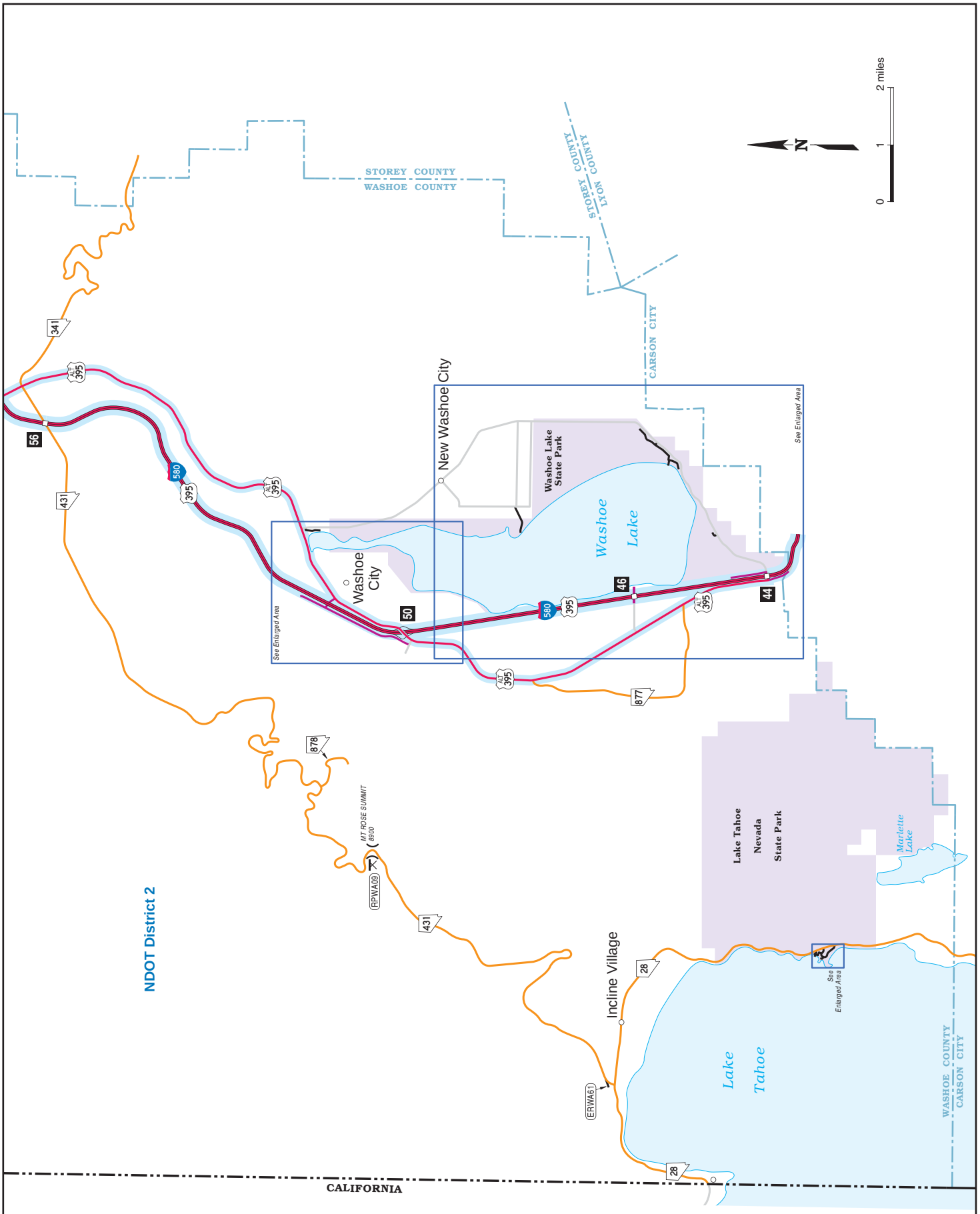

Washoe County
Southern Enlarged Area

NEVADA DOT

January 2014

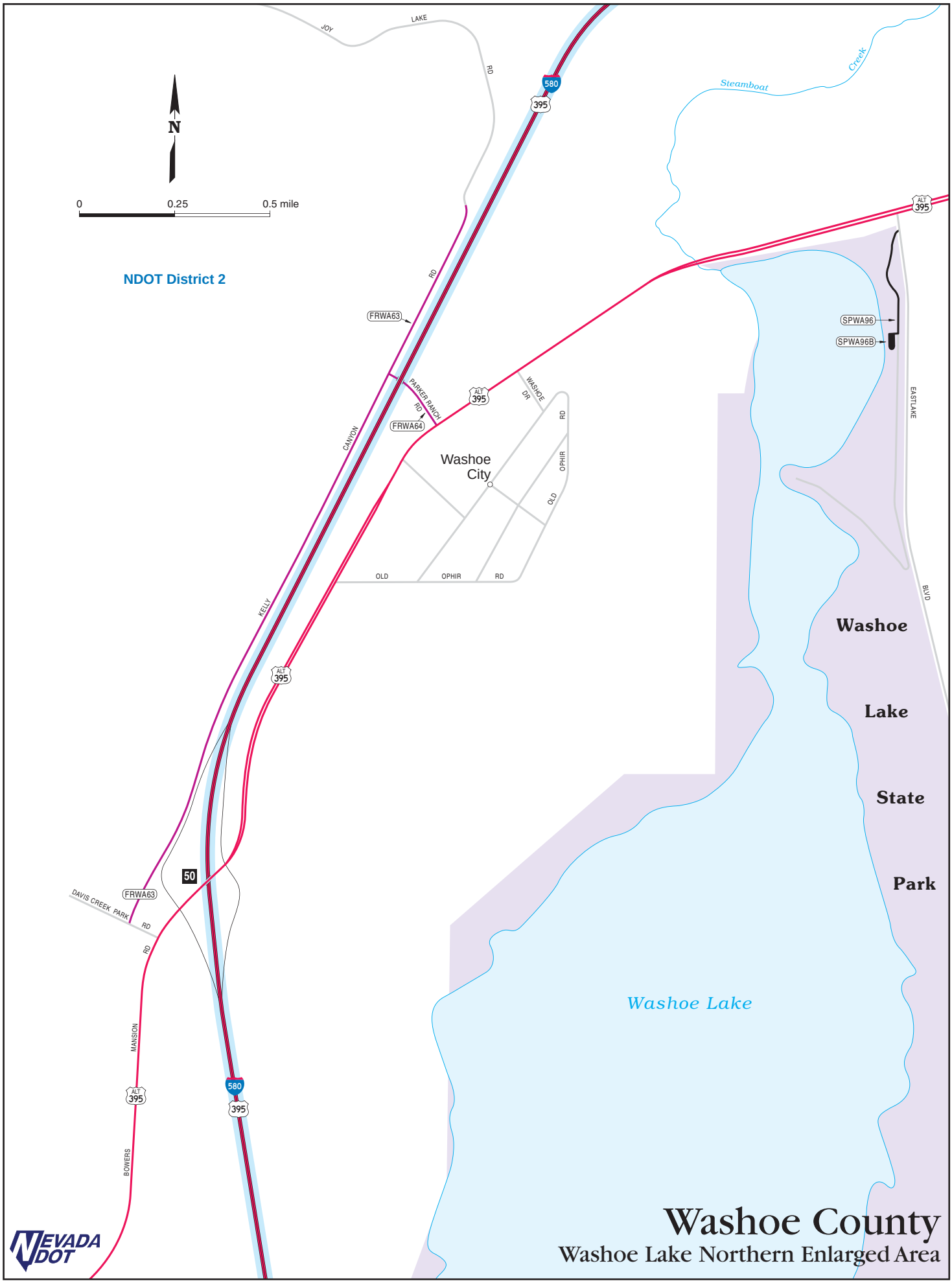

Washoe County

Washoe Lake Northern Enlarged Area

January 2014

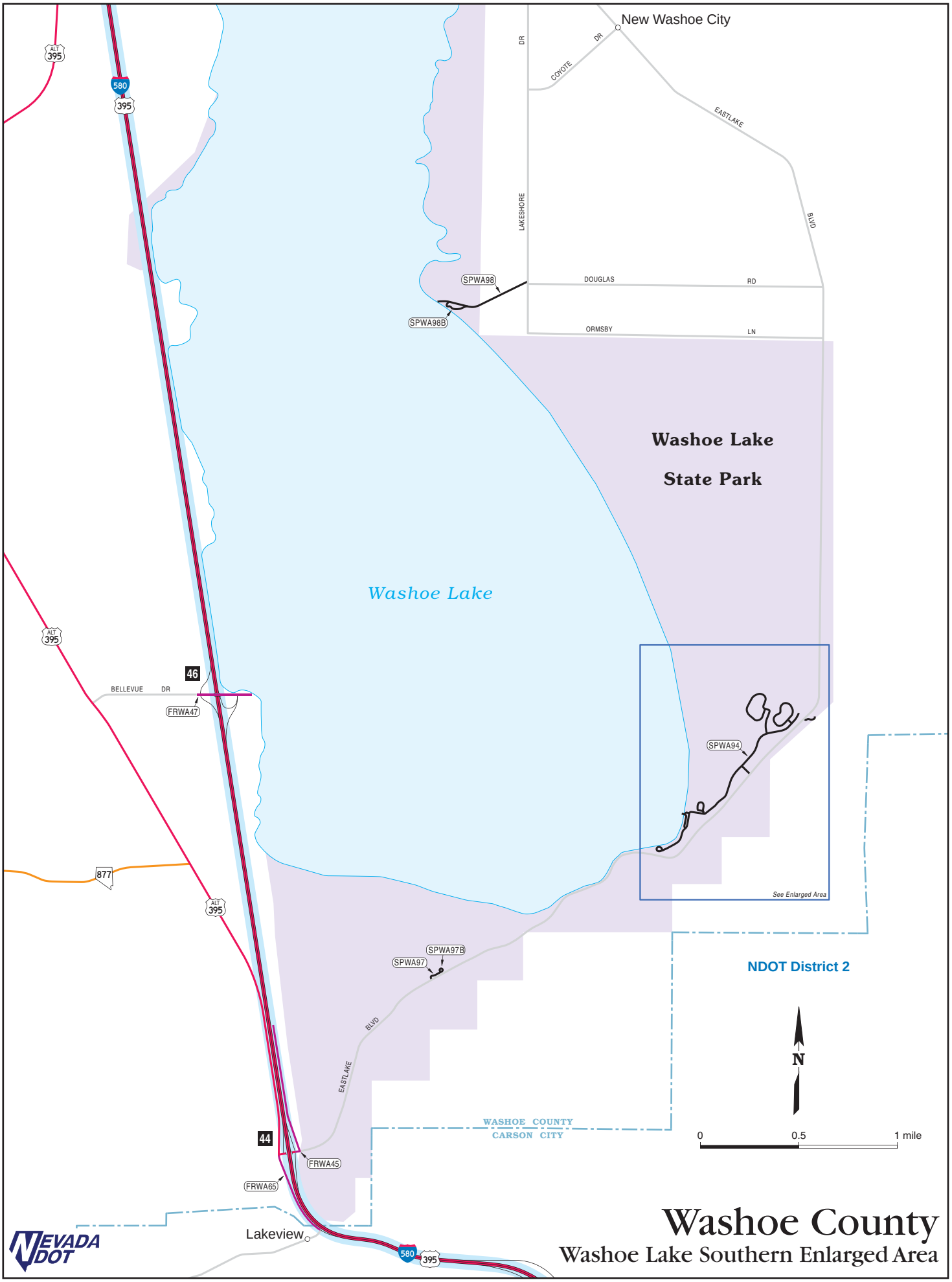

Washoe County

Washoe Lake Southern Enlarged Area

January 2014

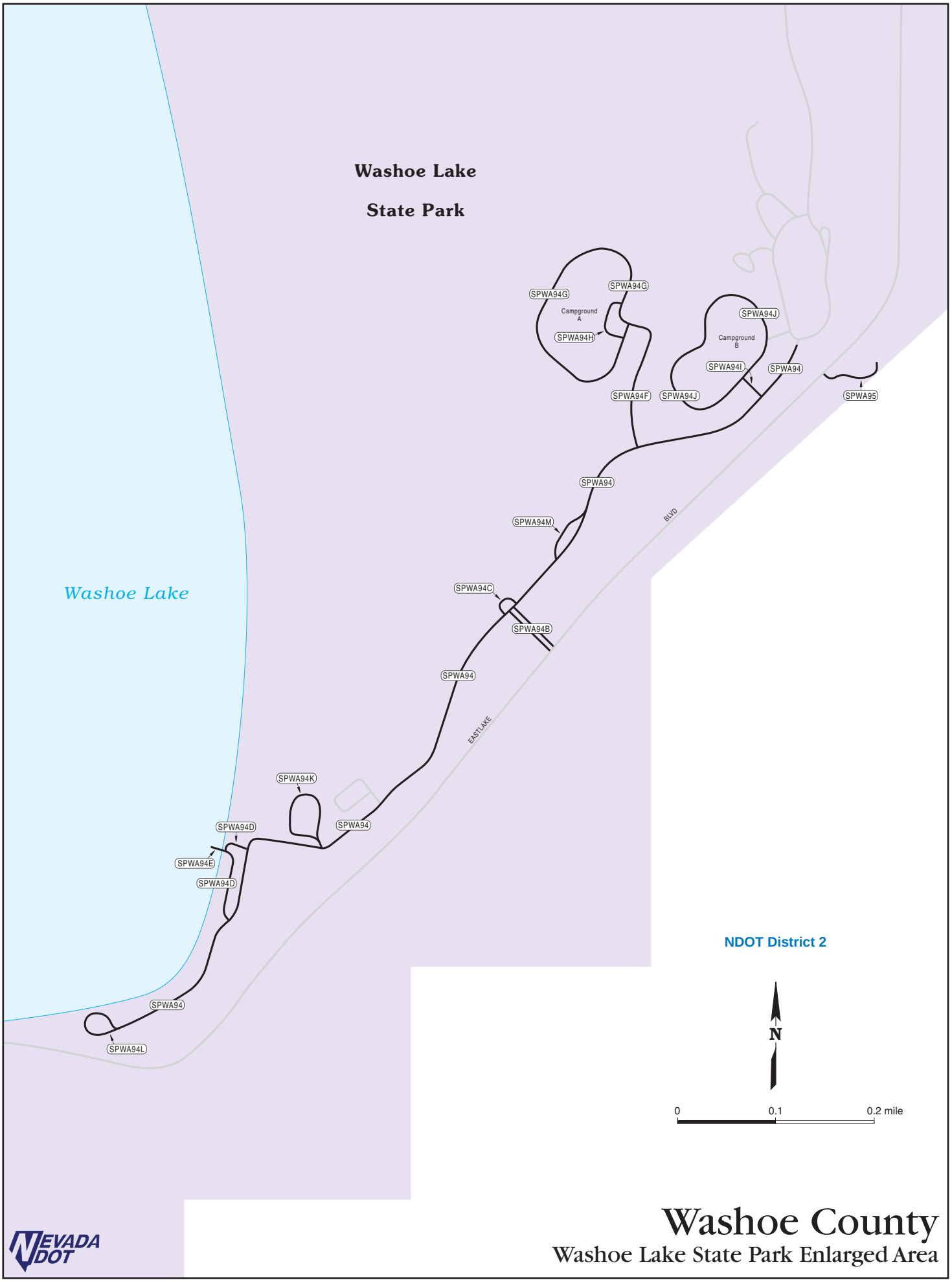

Washoe County

Washoe Lake State Park Enlarged Area

January 2014

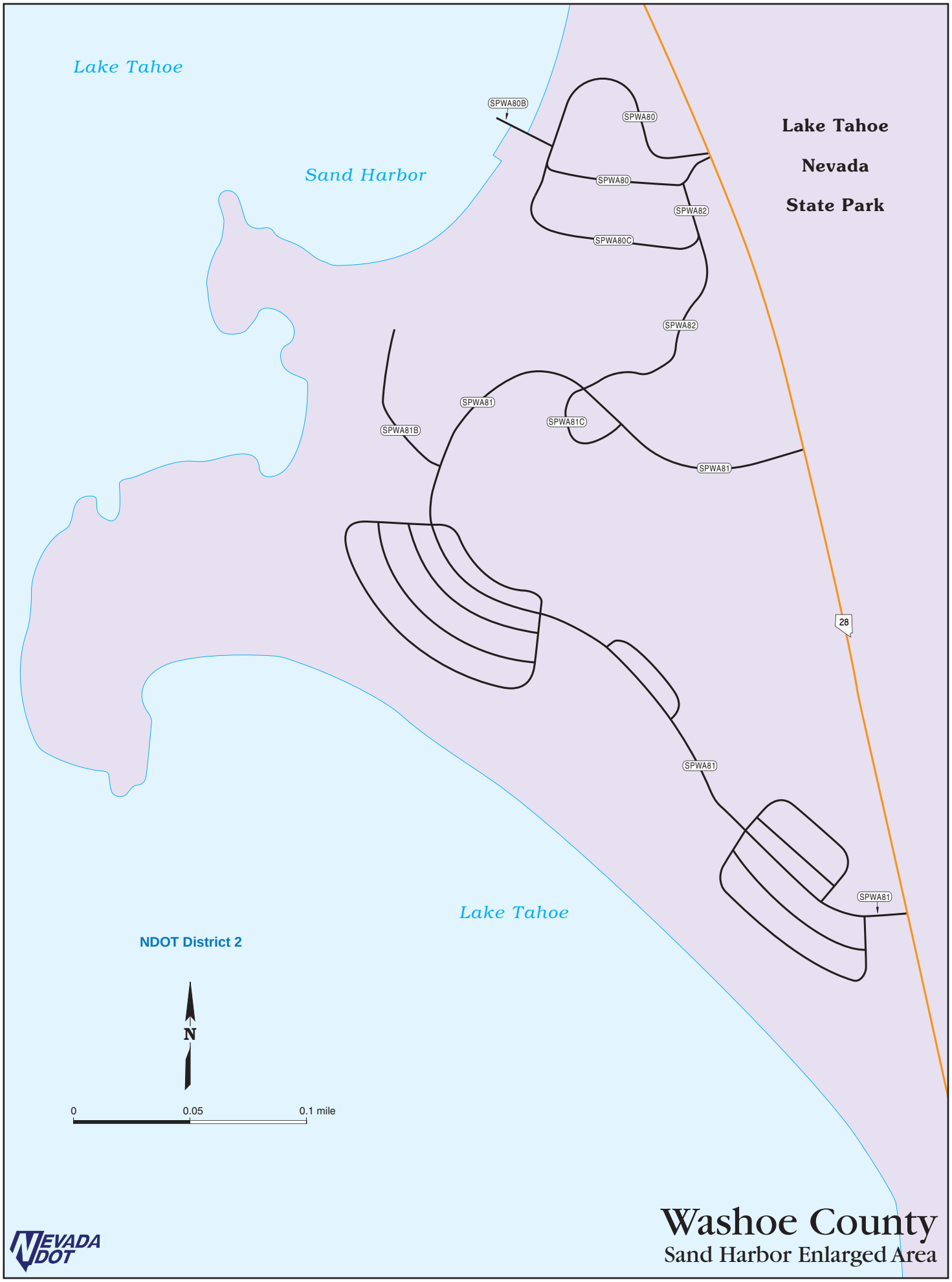

Washoe County
Sand Harbor Enlarged Area

January 2014

WHITEPINE COUNTY

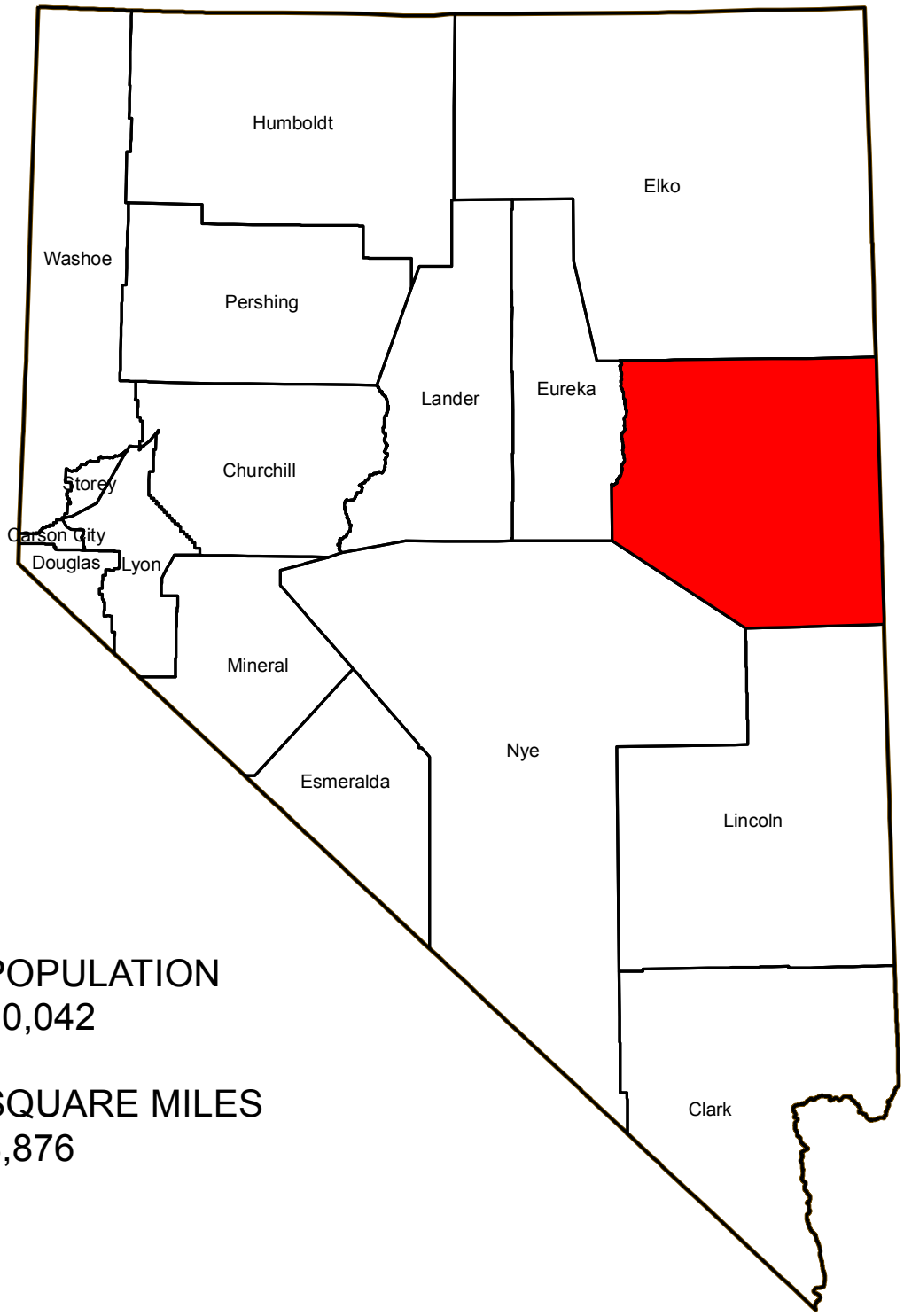

POPULATION
10,042

SQUARE MILES
8,876

WHITE PINE COUNTY

NEW SYSTEM & TERMINI	MILEAGE
US6 - RMID #9 - W-E	
NY/WP County Line to the NV/UT State Line	100.626
US50 - RMID #7 - W-E	
EU/WP County Line to the Jct of US6 south of Ely	68.432
US93 - RMID #10 - S-N	
LN/WP County Line to the Jct of US6	26.708
Jct of US50 and US6 in Ely to the WP/EL County Line	63.262
	89.970
US93A - RMID #11 - S-N	
US93 (Lages Station) to WP/EL County Line	5.689
SR318 - Sunnyside Rd/Silver State Classic Challenge Hwy - RMID #67 - S-N	
NY/WP County Line to US6	22.566
SR487 - Baker Rd - RMID #104 - S-N	
Cattleguard at UT/NV State Line to US6	11.025
SR488 - Lehman Caves Rd - RMID #105 - W-E	
0.707 miles east of Lehman Caves Visitor Center at the cattleguard to SR487/Baker Rd	4.786
SR490 - Ely Prison Rd - RMID #106 - W-E	
EOP 32 ft east of the Ely State Prison entrance to US93	8.931
SR892 - Strawberry Rd - RMID #197 - S-N	
US50 to EOP, 11.931 miles north of Strawberry	35.919
SR893 - Spring Valley Rd - RMID #198 - S-N	
US6 to EOP at Muncy Creek	39.753
SR894 - Shoshone Rd - RMID #199 - S-N	
Shoshone to US93	16.617
SR895 - Preston Spur - RMID #200 - S-N	
Preston to SR318/Sunnyside Rd/Silver State Classic Challenge Hwy	1.481

White Pine County Totals

US	**264.717**
SR	**141.078**
SP	**4.184**
AR	**0.445**
	410.424

WHITE PINE COUNTY

ROUTE	RMID#	DESCRIPTION	MILEAGE
		ACCESS ROADS	
ARWP12	1529	To Baker Maintenance Station	0.445
		REST PARKS	
RPWP07	11093	On US93 at Shelbourne	
		STATE PARKS **CAVE LAKE STATE PARK**	
SPWP01	1676	Main park road at Cave Lake State Park from Success Summit Rd at the cattleguard, approx 3.4 miles east of US93 then northeast to EOP	3.154
SPWP01B	1677	Turnaround loop at Cave Lake State Park from SPWP01 to SPWP01 (one way)	0.063
SPWP02	1678	Campground road at Cave Lake State Park from SPWP01 to the EOP	0.681
SPWP02B	1679	Boat ramp loop at Cave Lake State Park from SPWP02 to SPWP02 (one way)	0.086
SPWP02C	1680	Fish cleaning area road at Cave Lake State Park from SPWP02 to SPWP02 (one way)	0.039
SPWP02D	1681	Day use area below the camping loops at Cave Lake State Park, from SPWP02 to SPWP02 (one way)	0.076
SPWP02E	1682	Day use parking road at Cave Lake State Park from SPWP02 to SPWP02 (one way)	0.051
SPWP02F	1683	Restroom road at Cave Lake State Park from 0.034 miles south of SPWP02 to SPWP02	0.034
		SP TOTAL	**4.184**

Map Legend

State maintained portion of the National Highway System (NHS)

Non-maintained portion of the National Highway System (NHS)

Interchange number and interchange symbol

111 112

Interstate route or controlled access

United States route

Nevada State route

FRXX00

Frontage road

IR00XCD00

Collector / Distributor road

RPXX00

State park, rest park, escape ramp and other

Ramp

Non-maintained route (reference only)

See Enlarged Area

Enlarged area boundary

NDOT District

NDOT Maintenance District boundary

NDOT

NDOT Maintenance Station (staffed only)

City, Town or Site

Rest Park

NOTE: The new NHS maps are located on the Roadway Systems Sharepoint site.

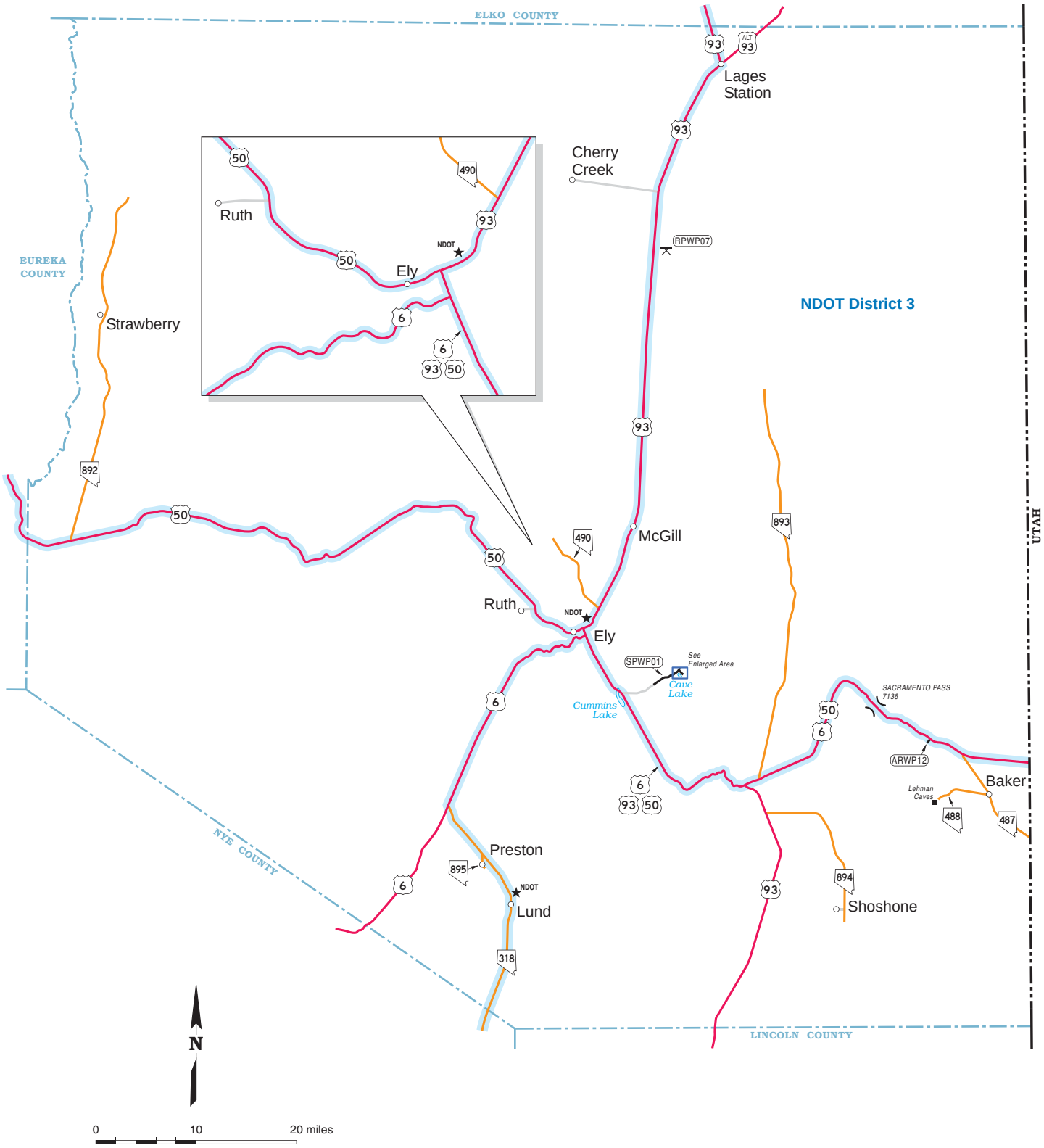

White Pine County

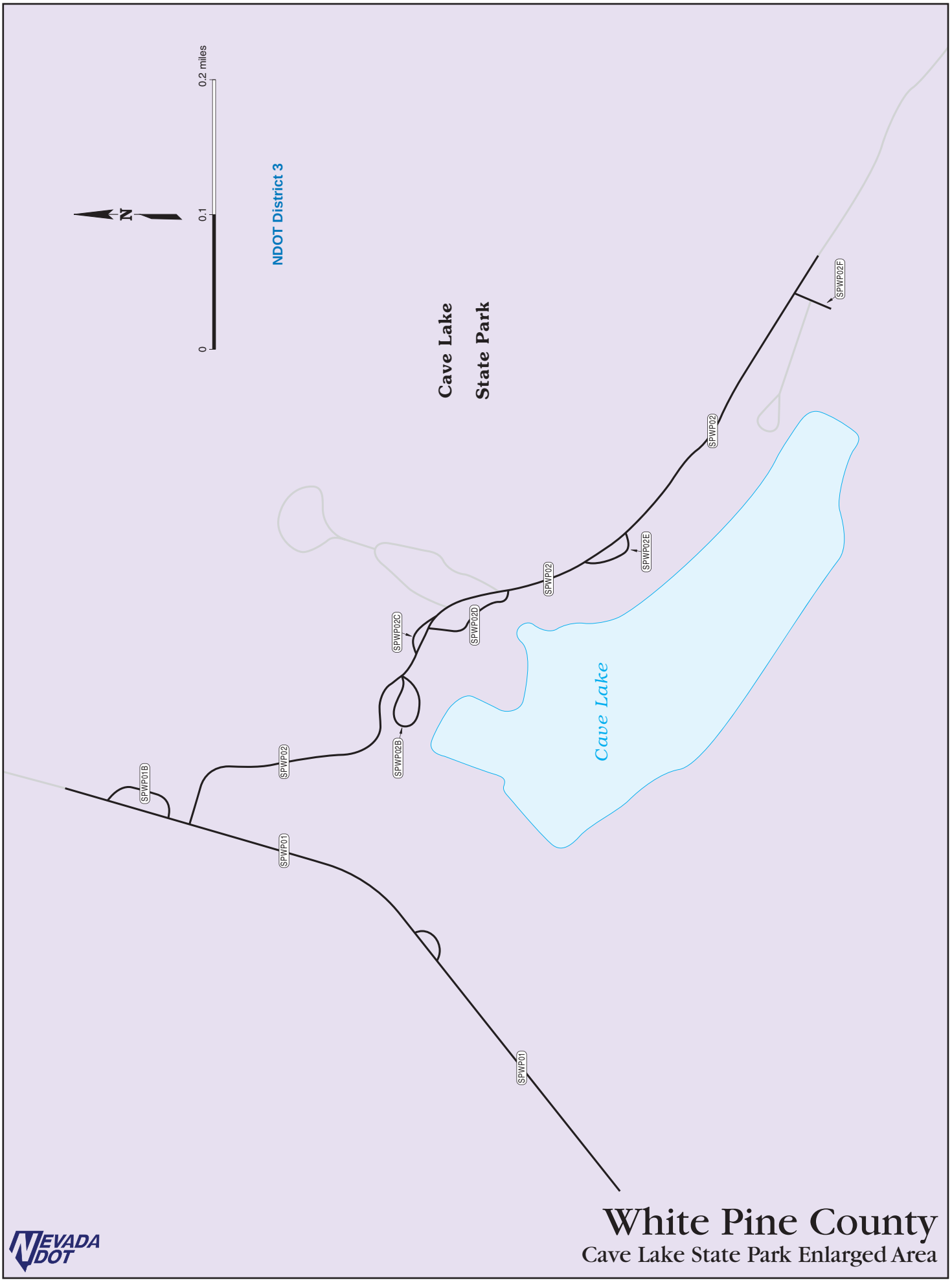

White Pine County

Cave Lake State Park Enlarged Area

January 2014

SECTION II

STATE SYSTEM SUMMARY BY RURAL/URBAN DESIGNATION & DISTRICT
ROUTE SYSTEM BY COUNTY
ROUTE CROSS REFERENCE

NEVADA DEPARTMENT OF TRANSPORTATION
ROADWAY SYSTEMS DIVISION
STATE SYSTEMS SUMMARY

STATE MAINTAINED MILEAGE BY RURAL/URBAN DESIGNATION

ROUTE	SMALL URBAN	URBAN/URBANIZED	RURAL	TOTAL
IR	29.273	98.183	461.638	589.094
US	48.508	57.436	1,723.979	1,829.923
SR	130.393	237.829	2,246.039	2,614.261
FR	8.689	40.449	223.846	272.984
SP	0.000	0.000	55.276	55.276
AR and C/D	0.000	9.476	22.141	31.617
TOTAL	216.863	443.373	4,732.919	5,393.155

STATE MAINTAINED MILEAGE BY DISTRICT

DISTRICT I	
CL	763.168
ES	237.458
LN	353.931
NY	575.692
Sub-Total	1930.249

DISTRICT II	
CC	31.215
CH	340.788
DO	104.748
LY	247.814
MI	205.633
PE	212.888
ST	14.460
WA	357.756
Sub-Total	1515.302

DISTRICT III	
EL	717.767
EU	194.637
HU	344.589
LA	280.187
WP	410.424
Sub-Total	1947.604

Dist I	1930.249
Dist II	1515.302
Dist III	1947.604
Total	5393.155

NEVADA DEPARTMENT OF TRANSPORTATION
ROADWAY SYSTEMS DIVISION
INTERSTATE ROUTE SYSTEM BY COUNTY

IR ROUTE	TERMINI	Administrative Mileage			
		COUNTY	RURAL	URBAN	TOTAL
15	From the CA/NV State Line southwest of Las Vegas, north via Glendale to the NV/AZ State Line near Mesquite	CL	85.869	37.907	123.776
		Total	**85.869**	**37.907**	**123.776**
80	From the CA/NV State Line southwest of Reno, continuing west to Lovelock, Winnemucca, Battle Mountain, Elko and Wells to the NV/UT State Line near Wendover	WA	22.263	22.194	44.457
		ST	0.624		0.624
		LY	8.715	7.197	15.912
		CH	27.707		27.707
		PE	75.091		75.091
		HU	53.493	7.891	61.384
		LA	26.865		26.865
		EU	25.810		25.810
		EL	123.317	9.409	132.726
		Total	**363.885**	**46.691**	**410.576**
215	IR515 to Stephanie Ln Warm Springs to IR15	CL CL		2.211 2.417	2.211 2.417
		Total		**4.628**	**4.628**
515	From the Boulder Hwy at Wagonwheel Intg, then from Lake Mead to Tropicana and from Tropicana to Boulder Hwy and then from Boulder Hwy to North Las Vegas to IR15	CL		20.024	20.024
		Total		**20.024**	**20.024**
580	From US50/Williams St in Carson City then through Carson City, Washoe Valley and Reno to IR80	CC WA	0.263 11.621	4.095 14.111	4.358 25.732
		Total	**11.884**	**18.206**	**30.090**

Note: Small Urban, Urban and Urbanized totals are combined

NEVADA DEPARTMENT OF TRANSPORTATION
ROADWAY SYSTEMS DIVISION

US ROUTE SYSTEM BY COUNTY

US ROUTE	TERMINI	Administrative Mileage			
		COUNTY	RURAL	URBAN	TOTAL
6	From the CA/NV State Line southwest of Montgomery Pass, then east to Coaldale Jct, sharing roadbed with US95 through Tonopah, then east to Ely sharing roadbed with US50 through Ely, then south and then east sharing roadbed with US50 and US93, then east again to the NV/UT State Line	MI	15.204		15.204
		ES	57.792		57.792
		NY	132.025		132.025
		WP	100.626		100.626
		TOTAL	**305.647**		**305.647**
50	From the CA/NV State Line at South Lake Tahoe east to the Jct of IR580, US395 and SR529, then to the Jct of US50/Williams St then east via Fallon, Austin, Eureka and Ely, sharing roadbed with US6 and US93 to the NV/UT State Line near Baker	DO	14.938	0.152	15.090
		CC	6.198	9.951	16.149
		LY	34.405	0.994	35.399
		CH	98.011	8.834	106.845
		LA	57.001		57.001
		EU	47.385		47.385
		WP	68.432		68.432
		TOTAL	**326.370**	**19.931**	**346.301**
50A	From the Jct of US50/US95A in Silver Springs sharing roadbed with US95A through Fernley to the Roundabout and then continuing via Hazen to US50 at the Leeteville Jct	LY	11.915	11.348	23.263
		CH	9.108		9.108
		TOTAL	**21.023**	**11.348**	**32.371**

Note: Small Urban, Urban and Urbanized totals are combined

NEVADA DEPARTMENT OF TRANSPORTATION
ROADWAY SYSTEMS DIVISION

US ROUTE SYSTEM BY COUNTY

US ROUTE	TERMINI	Administrative Mileage			
		COUNTY	RURAL	URBAN	TOTAL
93	From the AZ/NV State Line, then west to US95 at the WUL of Boulder City near Railroad Pass, sharing roadbed with US95 and IR515 to IR15 (spaghetti bowl) and from Ramps 1 & 2 at the US93, Garnet Intg, north via Caliente and Pioche to the Jct of US6/US50 sharing roadbed with US6/US50 to Ely, then from US50 in Ely north via Wells to the NV/ID State Line at Jackpot	**CL**	40.650	7.193	47.843
		LN	172.401		172.401
		WP	89.970		89.970
		EL	141.824		141.824
		TOTAL	**444.845**	**7.193**	**452.038**
93A	From US93, Lages Station to the WP/EL County Line, then from the WP/EL County Line to W. Wendover Blvd and from W. Wendover Blvd to IR80, Wendover Intg, Exit 410, Ramps 3 & 4 then west sharing roadbed with IR80 to the Jct with US93 in Wells	**WP**	5.689		5.689
		EL	53.345		53.345
		TOTAL	**59.034**		**59.034**
95	From the CA/NV State Line north via Searchlight to US93 at Railroad Pass Intg, sharing roadbed with US93 to IR515 at the Wagonwheel Intg, sharing roadbed with IR515 to IR15 at the downtown expressway, then north from the US95 Intg via Beatty, Goldfield & Tonopah to the Jct with US6 northwest sharing roadbed with US6 to Coaldale Jct and then continuing north through Mina, Schurz and Fallon to IR80 at Trinity, then east and north sharing roadbed with IR80 to Winnemucca then north to the NV/OR State Line at McDermitt	**CL**	95.265	17.442	112.707
		NY	108.441		108.441
		ES	57.855		57.855
		MI	92.257		92.257
		LY	2.822		2.822
		CH	52.907	6.017	58.924
		HU	69.784	5.620	75.404
		Total	**479.331**	**29.079**	**508.410**

Note: Small Urban, Urban and Urbanized totals are combined

NEVADA DEPARTMENT OF TRANSPORTATION
ROADWAY SYSTEMS DIVISION

US ROUTE SYSTEM BY COUNTY

US ROUTE	TERMINI	Administrative Mileage			
		COUNTY	RURAL	URBAN	TOTAL
95A	From the US95 Jct near Schurz, west via Yerington and then north to Silver Springs sharing roadbed with US50A to the Roundabout in Fernley then from the Roundabout to IR80 at the East Fernley Intg sharing roadbed with IR80 to the W Winnemucca Intg where it meets US95 again	**MI**	10.679		10.679
		LY	44.254	0.930	45.184
		Total	**54.933**	**0.930**	**55.863**
395	From the CA/NV State Line at Topaz Lake then north via Minden, Carson City and Reno, sharing roadbed with IR580, then to the NV/CA State Line	**DO**	20.059	13.896	33.955
		CC	0.000	0.328	0.328
		WA	0.000	15.894	15.894
		Total	**20.059**	**30.118**	**50.177**
395A	From the IR580 Eastlake Blvd Intg, Exit 44, Ramps 1 & 2, via old US395, old SR429 and old SR430 to Patriot Blvd	**WA**	12.737	7.345	20.082
		Total	**12.737**	**7.345**	**20.082**

Note: Small Urban, Urban and Urbanized totals are combined

NEVADA DEPARTMENT OF TRANSPORTATION

ROADWAY SYSTEMS DIVISION

STATE ROUTE SYSTEM TOTALS BY ROUTE

STATE ROUTE	TERMINI	COUNTY	MILEAGE
28	US50 to the DO/CC County Line	DO	1.233
	DO County Line to WA County Line	CC	3.950
	CC/WA County Line to Lakeshore Blvd	WA	4.975
	Lakeshore Blvd to NV/CA State Line	WA	6.015 SU
		Total	**16.173**
88	CA/NV State Line to SUL of Gardnerville at Dressler Ln	DO	1.367
	Dressler Ln to US395	DO	6.501 SU
		Total	**7.868**
115	SR119/Berney Rd to SR720/Union Ln	CH	1.000
	SR720/Union Ln to E Stillwater Rd	CH	3.822 SU
		Total	**4.822**
116	US50 to 10.488 miles east near Stillwater National Wildlife Refuge	CH	10.488
117	US50 to US95/Taylor St	CH	6.914 SU
118	SR115/Harrigan Rd to 0.010 miles east of SR120/Pasture Rd	CH	2.345 SU
	0.010 miles east of SR120/Pasture Rd to 1.140 miles east of SR120/Pasture Rd	CH	1.130
		Total	**3.475**
119	US95 east to Beach Rd	CH	4.137
120	US95 to SR119/Berney Rd	CH	6.260
121	US50 to 0.096 miles north of Settlement Rd @ EOP	CH	27.047
140	US95 to the NV/OR State Line	HU	110.113
146	Southern Highlands Pkwy, Ramps 3 & 4 of IR15 to IR215 at the Pecos Intg, Ramps 1 & 2	CL	6.673 U*
147	Losee Rd to EUL of North Las Vegas	CL	7.604 U*
	EUL of North Las Vegas to boundary of Lake Mead Recreational Area	CL	6.648
		Total	**14.252**
156	Lee Canyon ski area parking lot to US95	CL	17.592
157	Charleston Recreation Area, centerline of loop to WUL of North Las Vegas	CL	19.800
	WUL North Las Vegas to FRCL24/Sky Point Rd	CL	1.628 U*
		Total	**21.428**
158	SR157/Kyle Canyon Rd to SR156/Lee Canyon Rd	CL	8.882

NEVADA DEPARTMENT OF TRANSPORTATION

ROADWAY SYSTEMS DIVISION

STATE ROUTE SYSTEM TOTALS BY ROUTE

STATE ROUTE	TERMINI	COUNTY	MILEAGE	
159	SR160/Pahrump Valley Rd to WUL Las Vegas	CL	13.618	
	WUL Las Vegas to Nellis Blvd	CL	17.586	U*
		Total	**31.204**	
160	S. Las Vegas Blvd to WUL Las Vegas	CL	10.987	U*
	WUL Las Vegas to CL/NY County Line	CL	32.306	
	CL/NY County Line to NUL of Pahrump	NY	26.363	SU
	NUL of Pahrump to US95	NY	10.669	
		Total	**80.325**	
161	Goodsprings at South Esmeralda St to IR15, Jean Intg, 400 ft east of Ramps 1 & 2	CL	7.290	
163	US95 to the WUL of Laughlin	CL	15.739	
	WUL of Laughlin to the center of the bridge at the NV/AZ State Line	CL	3.468	SU
		Total	**19.207**	
164	CA/NV State Line to US95	CL	18.600	
165	US95 to north end of Nelson	CL	11.002	
168	SR168 easterly from US93 to the Jct with Glendale Blvd, IR15, Exit #90	CL	23.822	
	Glendale Blvd north to the Jct with Lewis Ranch Rd,	CL	0.838	
	Lewis Ranch Rd southerly under IR15, Exit #91, to the end of the R/W, approx. 72 ft east of Ramps 1 & 2	CL	0.118	
		Total	**24.778**	
169	North boundary of the Lake Mead Recreational Area via Logandale to IR15, Exit #93, Ramps 3 & 4	CL	18.486	
170	IR15 at Ramp 3, Riverside/Bunkerville Intg to SUL of Mesquite @ county cum mile 11.404	CL	11.404	
	SUL of Mesquite to Mesquite Blvd	CL	0.864	SU
		Total	**12.268**	
171	IR215 to entrance of Airport tunnel	CL	0.639	U*
172	South side US93, Hoover Dam Access Intg, at Ramps 3 & 4 to 1.612 miles west of the AZ/NV State Line at the Bureau of Reclamation boundary	CL	1.351	
206	SR88/Woodfords Rd to Genoa Ln	DO	11.763	
	Genoa Ln to US395	DO	3.672	
		Total	**15.435**	
207	US50 to SR206/Foothill Rd	DO	11.082	
208	US395 to the DO/LY County Line	DO	8.796	
	DO/LY County Line to US95A/Goldfield Ave	LY	29.096	
		Total	**37.892**	

NEVADA DEPARTMENT OF TRANSPORTATION

ROADWAY SYSTEMS DIVISION

STATE ROUTE SYSTEM TOTALS BY ROUTE

STATE/ ROUTE	TERMINI	COUNTY	MILEAGE
221	SR278/Eureka-Carlin Rd to the Jct of FREL02	EL	2.977
223	SR231/Angel Lake Rd N on Humboldt Ave to 6th St	EL	0.879
	6th St S to US93	EL	1.131
		TOTAL	**2.010**
225	SR535/Idaho St to WUL of Elko	EL	3.241 SU
	WUL of Elko to NV/ID State Line	EL	97.060
		Total	**100.301**
226	SR225/Mountain City Rd to Maggie Summit Rd	EL	39.017
227	SR535/Idaho St to EUL of Elko @ Errecart Blvd	EL	2.732 SU
	EUL of Elko to WUL of Spring Creek @ county cum mile 4.833	EL	2.151
	WUL of Spring Creek to EUL Spring Creek @ county cum mile 18.423	EL	13.540 SU
	EUL of Spring Creek to Crossroad Ln	EL	1.711
		Total	**20.134**
228	South of Jiggs to 23.697 miles north to the SUL of Spring Creek	EL	23.697
	SUL Spring Creek to SR227/Lamoille Rd	EL	3.117 SU
		Total	**26.814**
229	IR80, Ramps 3 & 4, Halleck Intg, Exit #321 to US93 S of Wells	EL	50.360
230	Cattleguard north of Ramps 3 & 4, IR80, Deeth-Starr Valley Intg to FREL28	EL	13.085
231	Fee booth at Angel Lake to the Jct of SR223/Humboldt Ave/6th St	EL	11.600
232	5 miles south of Steeles Creek to US93	EL	14.531
233	IR80, Oasis Intg from FREL46 S of Ramps 1 & 2 to NV/UT State Line	EL	34.234
264	CA/NV State Line to US6	ES	33.667
265	Silver Peak Rd to US6	ES	20.500
266	CA/NV State Line to US95	ES	40.338
267	CA/NV State Line to ES/NY County Line	ES	9.355
	NY/ES County Line to US95	NY	12.070
		Total	**21.425**
278	US50 to EU/EL County Line	EU	82.659
	EL/EU County Line to Cattleguard, West Carlin Intg, Exit #279	EL	4.971
		Total	**87.630**

NEVADA DEPARTMENT OF TRANSPORTATION

ROADWAY SYSTEMS DIVISION

STATE ROUTE SYSTEM TOTALS BY ROUTE

STATE ROUTE	TERMINI	COUNTY	MILEAGE	
289	US95 at Melarkey St to SR795/Reinhart Ln	HU	1.637	SU
290	US95 to Paradise Valley	HU	18.012	
292	SR140/Denio/Adel Rd to NV/OR State Line	HU	2.935	
293	US95 to the Nevada Highway Department monument	HU	23.989	
294	PE/HU County Line to SUL Winnemucca	HU	2.977	
	SUL Winnemucca to SR794/E Winnemucca Blvd.	HU	5.996	SU
		Total	**8.973**	
304	IR80, Exit #229 W Battle Mountain Intg from the Cattleguard W of Ramps 1 & 2 through town to 359 ft South of the Jct of FRLA01	LA	3.788	
305	US50 to SR304/Front St in Battle Mountain	LA	87.717	
306	0.360 miles north of Cortez Gold Mine Rd to LA/EU County Line	LA	10.026	
	LA/EU County Line to FREU06	EU	20.605	
		Total	**30.631**	
317	0.500 miles south of Elgin turn-off to US93 at Caliente	LN	21.490	
318	US93 to the LN/NY County Line	LN	49.415	
	LI/NY County Line to NY/WP County Line	NY	38.785	
	NY/WP County Line to US6	WP	22.566	
		Total	**110.766**	
319	US93 to NV/UT State Line	LN	20.914	
320	US93, 3.155 miles S of SR321/Pioche Rd, south of Pioche to US93	LN	10.674	
321	US93 via Pioche north to US93	LN	5.113	
322	SR321/Pioche Rd to Spring Valley Reservoir	LN	18.578	
338	CA/NV State Line to SR208/Topaz/Yerington Rd	LY	30.896	
339	SR208/Topaz/Yerington Rd to US95A/Goldfield Ave	LY	11.523	
340	SR339/Nordyke Rd to SR208/Main St in Yerington	LY	1.080	
341	US50 to LY/ST County Line	LY	4.899	
	LY/ST County Line to ST/WA County Line	ST	10.839	
	ST/WA County Line to EUL of Reno	WA	4.145	
	EUL of Reno to SR431/S. Virginia St/US395A	WA	2.150	U*
		Total	**22.033**	
342	SR341/Virginia City Rd to LY/ST County Line	LY	0.837	
	LY/ST County Line to SR341/Virginia City Rd/Truck Route	ST	2.943	
		Total	**3.780**	

NEVADA DEPARTMENT OF TRANSPORTATION

ROADWAY SYSTEMS DIVISION

STATE ROUTE SYSTEM TOTALS BY ROUTE

STATE ROUTE	TERMINI	COUNTY	MILEAGE
359	CA/NV State Line to US95	MI	33.350
360	US6 near Basalt to US95	MI	23.245
361	US95 to the MI/NY County Line	MI	22.203
	MI/NY County Line to NY/MI County Line	NY	22.270
	NY/MI County Line to the MI/CH County Line (mileposted as Nye County)	MI	2.690
	MI/CH County Line to US50	CH	15.690
		Total	**62.853**
362	US95 south of Hawthorne to US95	MI	1.297
372	CA/NV State Line to SR160/Pahrump Valley Rd	NY	7.770 SU
373	CA/NV State Line to US95 near Amargosa Valley	NY	16.304
374	4.307 miles North of the CA/NV State Line to US95	NY	8.840
375	US6 near Warm Springs to NY/LN County Line	NY	49.362
	NY/LN County Line to SR318/Sunnyside Cut-Off	LN	49.052
		Total	**98.414**
376	US6 N to the Cattleguard at the NY/LA County Line	NY	81.745
	NY/LA County Line to US50	LA	18.065
		Total	**99.810**
377	SR376/Tonopah/Austin Rd to 6.597 miles East of Manhattan	NY	6.597
379	US6 near Currant to 19.532 miles North	NY	19.532
396	IR80, W Lovelock Intg to 480 ft E of Ramp 1 at the Coal Canyon Intg, Exit #112	PE	7.701
397	SR860/Derby Field Rd to SR398/Main St	PE	11.840
398	Cattleguard 0.012 miles S of Ramps 1 & 2 to Central Ave/Meridian Rd	PE	0.343
	Central Ave/Meridian Rd to Fairview Rd	PE	2.488
	Meridian Rd to SR396/Upper Valley Rd	PE	1.936
		Total	**4.767**
399	Eagle Picher Mine to SR398	PE	18.184
400	0.029 miles south of Unionville Rd & Kyle Hot Springs Rd at EOP to FRPE15, Mill City Intg, Exit #149	PE	16.582
401	Rye Patch State Recreational Area to Cattleguard 0.014 miles South of Ramps 1 & 2, IR80, Exit #129	PE	2.347
425	From FRWA48 to IR80, Ramps 1 & 4 of the East Verdi Intg, Exit #5	WA	3.437 U*

NEVADA DEPARTMENT OF TRANSPORTATION

ROADWAY SYSTEMS DIVISION

STATE ROUTE SYSTEM TOTALS BY ROUTE

STATE ROUTE	TERMINI	COUNTY	MILEAGE	
426	S Virginia St to the R/W East of IR580, Ramps 1 & 2, Exit #60	WA	0.370	U*
427	Cattleguard at FR WA22 to WUL of Fernley	WA	1.388	
	WUL of Fernley to WA/LY County Line	WA	1.179	SU
	WA/LY County Line to Jct of US50A in Fernley	LY	2.133	SU
		Total	**4.700**	
430	N. McCarran Blvd to US395	WA	3.161	U*
431	SR28 to EUL of Incline Village	WA	3.660	SU
	EUL Incline Village to WUL of Reno	WA	14.227	
	WUL of Reno to US395A/Virginia St	WA	6.526	U*
		Total	**24.413**	
443	McCarran Blvd to Dandini Blvd	WA	1.142	U*
	Dandini Blvd to 7th St in Sun Valley	WA	2.055	U*
		Total	**3.197**	
445	Nugget Ave to NUL of Reno/Sparks @ MP 15.00	WA	12.762	U*
	NUL of Reno/Sparks to Warrior Point Park Rd	WA	28.946	
		Total	**41.708**	
446	SR445/Pyramid Lake Rd to SR447/Gerlach Rd	WA	13.156	
447	SR427/Old US40 to WA/PE County Line	WA	53.070	
	WA/PE County Line to PE/WA County Line	PE	11.618	
	PE/WA County Line to 0.375 miles north of the Western Railroad Xing	WA	9.956	
		Total	**74.645**	
487	Cattleguard at UT/NV State Line to US6	WP	11.025	
488	0.707 miles East of Lehman Caves Visitor Center at the Cattleguard to SR487/Baker Rd	WP	4.786	
490	EOP 32 ft east of the Ely State Prison entrance to US93	WP	8.931	
518	SR529/S Carson St to Jacobsen Way	CC	1.017	U
529	US50/US395, Spooner Jct to south R/W line at Fairview Dr.	CC	1.987	U

NEVADA DEPARTMENT OF TRANSPORTATION

ROADWAY SYSTEMS DIVISION

STATE ROUTE SYSTEM TOTALS BY ROUTE

STATE ROUTE	TERMINI	COUNTY	MILEAGE	
535	IR80, W Elko Intg, at R/W, Exit 298, 290 ft north of Ramps 3 & 4 to the West City Limits of Elko	EL	2.408	SU
	SR225/Mountain City Hwy to SR227/Lamoille Hwy/5th St	EL	0.784	SU
		Total	**3.192**	
562	S Las Vegas Blvd to WUL of Henderson (Annie Oakley Dr)	CL	4.948	U*
564	Ramps 1 & 2 of IR515 to NUL Henderson	CL	6.881	U*
	NUL Henderson to the S boundary of Lake Mead Recreational Area	CL	1.343	
		Total	**8.224**	
573	US95, Ramps 3 & 4 to North Las Vegas City Limits at Decatur Blvd	CL	2.260	U*
	Frehner Rd to SR604/Las Vegas Blvd	CL	3.070	U*
		Total	**5.330**	
574	US95, Cheyenne Ave Intg, Ramps 3 & 4 to SR612/Nellis Blvd	CL	10.668	U*
578	IR15, Washington Ave/D St Intg & FRCL41 to North Las Vegas Blvd	CL	0.661	U*
579	SR599/Rancho Rd to N Las Vegas Blvd	CL	2.206	U*
582	US95, Wagonwheel Intg, Ramps 3 & 4 to south of the 8th St Right-of-Way	CL	16.688	U*
589	SR595/Rainbow Blvd east to SR612/Nellis Blvd	CL	10.023	U*
592	SR595/Rainbow Blvd to IR15, Ramps 1 & 2	CL	3.614	U*
	Paradise Rd to SR582/Boulder Hwy	CL	4.873	U*
		Total	**8.487**	
593	Dean Martin Dr to Boulder Hwy	CL	7.346	U*
594	Polaris Ave west of S. Las Vegas Blvd to S. Las Vegas Blvd	CL	0.723	U*
595	Tropicana Ave to US95, Rainbow Intg, Ramp 2 @ R/W line	CL	5.495	U*
596	Tropicana Ave to Smoke Ranch Rd	CL	7.158	U*
599**	Redondo Ave to C/L of US95 Intg, Exit 77	CL	0.311	U*
	C/L of US95 Intg, Exit 77 to 0.276 miles N of Rainbow Blvd	CL	6.738	U*
	** Dual designated SR599/US95 Business	**Total**	**7.049**	
602	Bonanza Rd to Stewart Ave (Reverse mileposted)	CL	0.253	U*
604	289 ft. south of Tropicana to 341 ft north of Tropicana	CL	0.119	U*
	South R/W line of Tonopah Ave to IR15, Ramps 3 & 4	CL	13.140	U*
		Total	**13.259**	
610	SR604/N. Las Vegas Blvd to IR15, Lamb Intg	CL	2.370	U*

NEVADA DEPARTMENT OF TRANSPORTATION
ROADWAY SYSTEMS DIVISION

STATE ROUTE SYSTEM TOTALS BY ROUTE

STATE ROUTE	TERMINI	COUNTY	MILEAGE	
612	SR593/Tropicana Blvd to SR604/N Las Vegas Blvd	CL	9.427	U*
647	IR80, 4th St Intg, Exit 8, Ramp 4 to West McCarran Blvd	WA	3.221	U*
	Galletti Way to 163 ft E of Ramp 3 near View St, IR80, Intg 16	WA	0.176	U*
		Total	**3.397**	
648	Kietzke Ln to East McCarran Blvd	WA	2.657	U*
653	Kietzke Ln to Terminal Way	WA	0.589	U
655	IR80, North Side, Ramps 3 & 4, Patrick Intg, Exit 28, to WA/ST County Line	WA	1.088	
	ST/WA County Line/Truckee River to 0.054 miles south to Kal Kan Company	ST	0.054	
		Total	**1.142**	
659	From IR580 to IR580 (Loop Route)	WA	22.980	U*
667	S. Virginia St to East R/W line of Galletti Way	WA	3.826	U*
668	Hymer Ave to Victorian Ave in Sparks	WA	0.314	U*
671	Holcomb Ranch Rd - S. Virginia St to Lakeside Dr	WA	2.206	U*
	Lakeside Dr - Holcomb Ranch Rd to Huffaker Ln	WA	0.732	U*
	Huffaker Ln - Lakeside Dr to Del Monte Ln	WA	0.488	U*
		Total	**3.426**	
673	FRWA23 (Old US395) to pavement change 0.099 miles north of Ramp 1	WA	0.395	U*
705	CC/DO County Line to DO/CC County Line	DO	0.928	U
715	SR117/Sheckler Rd to US50	CH	2.135	SU
718	BOP to Lone Tree Rd	CH	0.800	
	Curry Rd to US95	CH	2.103	
		Total	**2.903**	
720	US95 to SR120/Pasture Rd	CH	3.016	SU
722	US50 near Eastgate to CH/LA County Line	CH	16.616	
	CH/LA County Line to District 2 & 3 boundary	LA	12.000	
	District 2 & 3 boundary to US50	LA	29.523	
		Total	**58.139**	
723	US50 to NUL of Fallon @ Rancheria Rd	CH	1.814	SU
	NUL of Fallon @ Rancheria Rd to Cox Rd	CH	0.194	
		Total	**2.008**	
726	US95 to 1.866 miles east	CH	1.866	SU
756	SR88/Woodfords Rd east to US395 in Gardnerville	DO	3.974	SU

NEVADA DEPARTMENT OF TRANSPORTATION
ROADWAY SYSTEMS DIVISION
STATE ROUTE SYSTEM TOTALS BY ROUTE

STATE ROUTE	TERMINI	COUNTY	MILEAGE
757	SR206/Foothill Rd to SUL of Minden	DO	2.007
	SUL of Minden to US395	DO	1.183 SU
		Total	**3.190**
759	US395 to12 ft east of Heybourne Rd	DO	1.004
760	Forest Service Gate to US50	DO	0.475
766	SR221/Chestnut St in Carlin to EL/EU County Line	EL	5.183
	EL/EU County Line to EOP	EU	6.324
		Total	**11.507**
767	EOP north to SR229/Secret Pass Rd	EL	1.924
773	SR264/Fish Lake Valley Rd to US6	ES	10.496
774	3rd St in Gold Point to SR266/Lida Rd (Reverse mileposted)	ES	7.455
781	From the south end to the north end of Bridge #B-1489 over the Humboldt River	EU	0.039
787	US95/Winnemucca Blvd to SR294/Grass Valley Rd/Haskell St	HU	0.497 SU
789	IR80, Ramp 4 to 0.300 miles north of Midas Rd	HU	16.249
794	SR289/Winnemucca Blvd to Cattleguard	HU	2.438 SU
795	SR289/Weso Rd to US95	HU	1.245 SU
796	Cattleguard at Winnemucca Airport to FRHU15	HU	1.364
806	SR304/Front St to 5.812 miles north to the Cattleguard	LA	5.812
816	County Airport Rd to US93 near Panaca	LN	0.610
822	From US50 to 0.017 miles east of Bridge #B-637	LY	0.146
823	SR208/Topaz Rd/Yerington Rd to Upper Colony Rd	LY	7.614
824	SR208/Topaz Rd/Yerington Rd to SR823/Lower Colony Rd	LY	5.573
825	0.415 miles west of SR824/Day Ln to SR824/Day Ln	LY	0.415
827	SR339/Nordyke Rd to 5.796 miles east	LY	5.796
828	US50A east to US50A near Hazen	LY	7.736 SU
829	SR338/Sweetwater Rd to SR208/Topaz Rd/Yerington Rd	LY	3.167
839	Rawhide Rd to MI/CH County Line	MI	4.154
	MI/CH County Line to US50	CH	13.919
		Total	**18.073**
844	SR361/Gabbs Valley Rd to 2 miles east of the Toiyabe National Forest boundary	NY	12.319

NEVADA DEPARTMENT OF TRANSPORTATION
ROADWAY SYSTEMS DIVISION
STATE ROUTE SYSTEM TOTALS BY ROUTE

STATE ROUTE	TERMINI	COUNTY	MILEAGE	
854	SR399/Eagle Picher Mine Rd/Pitt Rd to SR398/Main St	PE	4.120	
856	SR396/14th St to 0.011 miles east of Reservoir Rd	PE	1.398	
860	From Cattleguard at Derby Airport entrance to FRPE01	PE	1.888	
877	South US395A to North US395A	WA	4.296	
878	Entrance of East Mt Rose parking lot to SR431/Mt Rose Hwy	WA	1.022	
880	Malapai Way to Pyramid Way	WA	0.621	U*
892	US50 to EOP, 11.931 miles north of Strawberry	WP	35.919	
893	US6 to EOP at Muncy Creek	WP	39.753	
894	Shoshone to US93	WP	16.617	
895	Preston to SR318/Sunnyside Rd/Silver State Classic Challenge Hwy	WP	1.481	
C/D ROUTE	**TERMINI**	**COUNTY**	**MILEAGE**	
IR15NCD1	From 0.453 miles South of SR160/Blue Diamond Intg, Ramp 1 to IR215 Ramps both EB and WB	CL	1.818	U*
IR15NCD2	From 0.086 miles South of Structure I-983N to 0.021 miles South of IR15, Tropicana Intg I-796	CL	2.788	U*
IR15SCD1	From North end of IR215 West Ramp to IR15SCD1 at structure B-729	CL	1.658	U*
IR15SCD2	From IR15, Tropicana Intg to IR15SCD2	CL	2.805	U*

HIGHWAY SYSTEM/NUMBER CROSS REFERENCE

SYSTEM NUMBERS	RMID	COUNTY	INTERSTATE ROUTES
IR15	1 & 403	CL	SR6, FAI015, FAP005, US91, US93, US466, Arrowhead Trail Hwy
IR80	5 & 407	WA, ST, LY, CH, PE, HU, LA, EU, EL	SR1, FAP001, FAI080, US40, US95, Dwight D. Eisenhower Hwy, Victory Hwy
IR215	2 & 404	CL	SR41, FAS546, FAS146, SR146
IR515	3 & 405	CL	SR5, FAP006, FAI515, US93, US95, US466
IR580	4 & 406	CC, WA	FAP009, FAP003, US395
			US ROUTES
US6	9	MI, ES, NY, WP	SR3, SR4, SR7, SR14, SR15, FAP002, FAP004, FAP006, FAP050, FAP095, US50, US93, US95, SR10, SPF006, FAS210, FAS564, Grand Army of the Republic Hwy, Theodore Roosevelt Hwy, Midland Trail Hwy
US50	7 & 1686	DO, CC, LY, CH, LA, EU, WP	SR1,SR2, SR2A, SR3, FAP002, FAP050, FAP001, FAI080, US40, FAS564, FAS210, SR7, FAP093, US6, US93, SR8A, Lonlinest Road in America Hwy, Lincoln Hwy
US50A	8 & 1692	LY, CH	SR2, FAP006, FAP095A, FAP050A, US95, US95A
US93	10 & 413	CL, LN, WP, EL	SR5, SR6, SR7, SR13, SR26, SR42, FAP005, FAP006, FAP007, FAP093, FAS544, US91, US466, US50, US50A, Great Basin Hwy, International Four States Hwy
US93A	11	WP, EL	SR1, FAP002, FAP050A, FAP093A, US40, US50, US50A, SR24
US95	12 & 414	CL, NY, ES, MI, LY, CH, HU	SR1, SR1A, SR2, SR3, SR5, SR6, SR8, SR140, FAP004, FAP006, FAP093, FAP095, FAP195, FAS507, FAS520, FAS521, FAS114, US6, US93, US466, US40, SR396, FAP001, FAP002, SR289, Veteran's Memorial Hwy, Bonanza Hwy
US95A	13 & 416	MI, LY	SR1, SR1B, SR2B, SR3, FAP001, FAP010, FAP095A, FAS560, FAS642, FAS801
US395	6 & 412	DO, CC, WA	SR3, SR3B, SR9, SR19, SR70, FAP002, FAP003, FAP395, FAS822, US40A, Three Flags Hwy, Reno/Carson Hwy, Martin Luther King Hwy
US395A	11257	WA	US395, SR429, SR430
			STATE ROUTES
SR28	57	CC, DO, WA	FAP028, FAS730, FH1
SR88	195	DO	FAP088, FAS551, SR37, SR 88
SR115	14	CH	FAS115, FAS520, FAS501, SAR727, US50, US50A, SR 2
SR116	15	CH	SR42, FAS501, FAS116
SR117	16	CH	FAS117, FAS504, FAS505, SR61
SR118	17	CH	FAS118, FAS509, US50, SR62, SAR721
SR119	18	CH	SR2, FAS515, FAS524, FAS119, US50
SR120	19	CH	FAS511, FAS120, SAR719
SR121	20	CH	FAS615, FAS121

HIGHWAY SYSTEM/NUMBER CROSS REFERENCE

SYSTEM NUMBERS	RMID	COUNTY	PREVIOUS DESIGNATIONS
SR140	21	HU	FAS140, FAS291, SR291, FAS292, FAS614,FAS616, SR8A
SR146	23	CL	FAS146, FAS539, FAS546, FAU564, SR41
SR147	24	CL	FAS147, FAU539, FAU576, SR41, SR41A
SR156	25	CL	FAS156, FAS547, SR52, FH20
SR157	26	CL	FAS157, FAS543, SR39
SR158	27	CL	FAS158, FAS812, SR52
SR159	28	CL	FAS159, FAS831, FAU587, FAU447, SR5C, SR85, FAP6
SR160	29	CL, NY	FAS160, FAS538, SR16, FAU618, SR52, SR85
SR161	30	CL	FAS161, FAS532, SR53
SR163	31	CL	FAS163, FAS540, SR77
SR164	32	CL	FAS164, FAS545, SR68
SR165	33	CL	FAS165, FAS536, SR60
SR168	34	CL	FAS168, FAS809, FAS544,SR6, SR7, FAP005, US91, US93
SR169	35	CL	FAS169, FAS531, SR12, SR40
SR170	36	CL	FAS170, FAS541, US91, FAP005, SR6
SR171	37	CL	
SR172	11202	CL	US93
SR206	38	DO	FAS206, FAS553, FAS554, FAS553, FAS559,SAR758, SR19, SR57, SR758
SR207	39	DO	FAS207, SR207, FAS 556, FAS559, SR19
SR208	40	DO, LY	FAS208, FAS560, SR3
SR221	41	EL	FAS221, FAP001, SR1, US40
SR223	42	EL	FAS223, FAP001, FAS582, SR1, US40
SR225	43	EL	FAS225, FAS571, FAU536, SR51, SR43, SR11, SR11A
SR226	44	EL	FAS226, FAS573, SR11
SR227	45	EL	FAS227, FAS572, FAU537, SR46
SR228	46	EL	FAS228, FAS578, SR46
SR229	47	EL	FAS229, FAS579, FAS583, FAS580, FAS579, SR11
SR230	48	EL	FAS230, FAS574, SR1, FAP001, US40
SR231	49	EL	FAS231, FAS582
SR232	50	EL	FAS232, FAS576
SR233	51	EL	FAS233, FAS581, SR30, SR1
SR264	52	ES	FAS264, FAS592, FAS595, SR3A
SR265	53	ES	FAS265, FAS591, SR47
SR266	54	ES	FAS266, FAS593, SR3
SR267	55	ES, NY	FAS267, FAS594, SR72
SR278	56	EU, EL	FAS278, FAS602, FAS577, SR51, SR20
SR289	58	HU	FAS289, FAP001, FAS618, SR1, US40, US95, SAR788
SR290	59	HU	FAS290, FAS611, SR8B, SAR792
SR292	60	HU	FAS292, FAS291, FAS140, FAS614, FAS616. SR8A
SR293	61	HU	FAS293, FAS620

HIGHWAY SYSTEM / NUMBER CROSS REFERENCE

SYSTEM NUMBERS	RMID	COUNTY	PREVIOUS DESIGNATIONS
SR294	62	HU	FAS294, FAS615, FAS841, SAR786, SAR787
SR304	63	LA	FAS304, FAP001, SR1, US40, IR80
SR305	64	LA	FAS305, FAS623, SR8A
SR306	65	LA, EU	FAS306, FAS601, SR21, SAR 805, FAP001, SR1, US40
SR317	66	LN	FAS317, FAS633, FAS637, SR55
SR318	67	LN, NY, WP	FAS318, FAS673, FAS634, SR38, SR38A, Sunnyside Cut-Off Hwy
SR319	68	LN	FAS319, FAP008, SR25
SR320	69	LN	FAS320, FAS631
SR321	70	LN	FAS321, FAS654, US93, SR7
SR322	71	LN	FAS322, FAS632, SR85
SR338	72	LY	FAS338, FAS647, SR22
SR339	73	LY	FAS339, FAS804, FAS642, FAS643, FAS642, SR2B
SR340	74	LY	FAS340, FAS642, SR2B
SR341	75	LY, ST, WA	FAS341, FAS652, SR17
SR342	76	LY, ST	FAS342, FAS641, SR80, SR17
SR359	77	MI	FAS359, FAS664, SR31
SR360	78	MI	FAS360, FAS662, SR10
SR361	79	MI, NY, CH	FAS361, FAS661, SR23
SR362	80	MI	FAS362
SR372	81	NY	FAS372, FAS677, SR52
SR373	82	NY	FAS373, FAS674, SR29
SR374	83	NY	FAS374, FAS675, SR58
SR375	84	NY, LN	FAS375, FAS802, SR25, Extraterrestrial Hwy
SR376	85	NY, LA	FAS376, FAS624, SR8A
SR377	86	NY	FAS377, FAS671, SR69
SR378	n/a	NY	Retired, SR92, FAS672
SR379	87	NY	FAS379, FAS676, SR20
SR396	88	PE	FAS396, FAS813, FAP001, SR1, US40, US95
SR397	89	PE	FAS397, FAS691, FAS692, SR59, FAS700
SR398	90	PE	FAS398, FAS691, FAS693, SR66
SR399	91	PE	FAS399, FAS808, SR48
SR400	92	PE	FAS400, FAS805, SR50
SR401	93	PE	FAS401
SR425	94	WA	FAS425, FAP001, SR1, US40
SR426	95	WA	FAU682
SR427	96	WA, LY	FAS427, FAP001, SR1, US95A, US40
SR428	n/a	CC, WA	RETIRED - FAS428, SR3B, FRWA45
SR429	97	CC, WA	RETIRED - FAS429, FAS823, US395, SR3, FAP003
SR430	98	WA	FAS430, FAS772, FAS822, FAP003, SR3, SR70, SR9, US395, FAU 661
SR431	99	WA	FAS431, FAS719, SR27, FAU 900
SR443	100	WA	FAS443, FAS726, FAU 666, SAR 879

HIGHWAY SYSTEM / NUMBER CROSS REFERENCE

SYSTEM NUMBERS	RMID	COUNTY	PREVIOUS DESIGNATIONS
SR445	101	WA	FAS445, FAS446, FAS703, FAS704, FAU669, SR32, SR33
SR446	102	WA	FAS446, FAS703, FAS445, SR33
SR447	103	WA	FAS447, FAS710, SR34, SR81
SR487	104	WP	FAS487, FAS732, SR73
SR488	105	WP	FAS488, FAS738, SR74
SR490	106	WP	FAS736
SR511	107	CC	RETIRED - FAU511, FAS684
SR512	108	CC	RETIRED - FAU512, FAS683, FAS684, SAR701
SR513	109	CC	RETIRED - FAU513, FAU528, FAS683, FAS682, FAS681, FAS102, SR65, SAR704, SAR706
SR516	110	CC	RETIRED - FAU516, FAU509, FAS688, FAS101, FAS689, SR702
SR518	111	CC	FAS686, FAU518, SR36, SAR700
SR520	112	CC	RETIRED - FAU520, FAS687
SR525	113	CC	RETIRED - FAU514, FAU525, FAU526, FAS685, FAS100,
SR529	114	CC	US395, US50, SR3, SR2A
SR530	115	CC	RETIRED - US50, FAP002, SR2A
SR531	116	CC	RETIRED - FAU514, FAS100, FAS685, SR525
SR535	117	EL	FAU535, FAP001, SR1, US40, FAS222
SR562	118	CL	FAU562, FAU534(SPUR), FAS828, FAS152
SR564	119	CL	SR41, FAS539, FAS546, FAS146, FAU564
SR573	120	CL	FAU573, SAR744, FAU440
SR574	121	CL	FAU574
SR578	122	CL	FAU578
SR579	123	CL	FAU579, FAS824, SR5A
SR582	124	CL	SR5, FAS842, FAS145, FAU446, FAU582, FAU563, US95, US93, US466
SR589	125	CL	FAS549, FAS148, FAU444, FAU589
SR591	126	CL	RETIRED - FAU591
SR592	127	CL	FAU592, FAU441, FAS810, FAS149
SR593	128	CL	FAU593, FAS806, FAS150, FAU445
SR594	129	CL	FAU594
SR595	130	CL	FAU595, FAS153, FAS829, FAS549
SR596	131	CL	FAU596, SAR 743, FRCL424
SR599	132	CL	FAU599, FAU447, FAS824, SR5, SR5C, US95, FAP006
SR601	133	CL	RETIRED - FAU601, FAP005, SR5, SR6, SR6A
SR602	134	CL	FAU602, SR5B, SAR740
SR604	135	CL	SR6, SR6B, FAP005, FAS532, FAS142, FAS143, FAU604, SAR738, US91, US93, US466
SR605	n/a	CL	RETIRED - FAU605, FAS534
SR607	136	CL	RETIRED - FAU607
SR610	137	CL	FAU610, FAU443, FAS814, FAS 815

HIGHWAY SYSTEM / NUMBER CROSS REFERENCE

SYSTEM NUMBERS	RMID	COUNTY	PREVIOUS DESIGNATIONS
SR612	138	CL	FAU612
SR646	139	WA	RETIRED - FAS711, FAS720, FAU646, FAU474, SR32A
SR647	140	WA	FAU647, FAP001, SR1, US40, FAS426
SR648	141	WA	FAU648, FAU476, FAS441, SR33b, FAS705, US40A
SR650	142	WA	RETIRED - FAS820, FAS821, FAS707, FAS712, FAS722, FAS436, FAU650, FAU651
SR651	143	WA	RETIRED - FAU650, FAU651, FAS820, FAS821
SR653	144	WA	FAU653, FAU473, FAS714, FAP003(Spur)
SR655	145	WA, ST	
SR657	146	WA	RETIRED - FAU657
SR659	11119	WA	FAU650, FAU651, FAS536, FAS437, FAS707, FAS712, FAS820, FAS821, SR650, SR651
SR660	147	WA	RETIRED, SR33A, FAU660
SR663	148	WA	RETIRED 3-16-2010, SR33, SR67, FAS703, FAS727, FAU477, FAU663
SR667	149	WA	FAS716, FAS442, FAU470, FAU667
SR668	150	WA	FAU668, FAP001 (Spur), SR1 (Spur), FAS439, US40 (Spur)
SR671	151	WA	FAU671, FAS708, FAS433
SR673	152	WA	SR9, SR70, FAP003, FAU673, US40A, US395
SR686	153	WA	RETIRED - FAU686
SR705	154	DO	US50, Part of the old Lincoln Hwy, SR3
SR706	n/a	CC	RETIRED - FAU528
SR715	155	CH	SAR715, FAS522
SR718	156	CH	SAR718, FAS510
SR720	157	CH	SAR720
SR722	158	CH, LA	FAP002, SAR722, FAS680, SR2, US50
SR723	159	CH	SAR723, FAS517
SR726	160	CH	SR1A, FAS508, SAR726
SR739	161	CL	RETIRED, FAU739, FAS537, REDESIGNATED AS FRCL61
SR756	162	DO	SAR756, FAS552, SR56
SR757	163	DO	SAR757, FAS559, SR19
SR759	164	DO	SAR759, FAS558
SR760	165	DO	SAR760, FAS565, FH19A
SR766	166	EL	SAR766, FAS584, FAP001, SR1, US40
SR767	167	EL	SAR767, FAS579
SR773	168	ES	SAR773, FAS592, SR3A
SR774	169	ES	SAR774, SR71
SR780	170	EU	RETIRED - SAR780, FAS603, FAS604, FAS606
SR781	171	EU	SR20, FAS602, SAR781
SR786	n/a	HU	RETIRED - Became part of SR294 in 1997, SAR786
SR787	172	HU	SR294, FAS841, FAS615, SAR787
SR789	173	HU	SAR789, FAS613, SR18, SR1, FAP001, US40

HIGHWAY SYSTEM / NUMBER CROSS REFERENCE			
SYSTEM NUMBERS	**RMID**	**COUNTY**	**PREVIOUS DESIGNATIONS**
SR790	N/A	HU	RETIRED
SR794	174	HU	SAR794, FAP001, SR1, US40
SR795	175	HU	Humboldt County Road 612
SR796	176	HU	FAS838
SR805	n/a	LA	RETIRED/REDESIGNATED - SAR805, absorbed by SR306
SR806	177	LA	SAR806, FAS621, SR18A
SR816	178	LN	SAR816
SR822	179	LY	SAR822, FAS650
SR823	180	LY	SAR823, FAS644
SR824	181	LY	SAR824, FAS645
SR825	182	LY	SAR825, FAS646
SR827	183	LY	SAR827, FAS643, SAR826, FAS811
SR828	184	LY	SAR82, FAS653, SR2, US95
SR829	185	LY	SAR829, FAS649, SR22
SR839	186	MI/CH	SAR839, FAS525, SR31
SR844	187	NY	SAR844, FAS680, SR91
SR854	188	PE	SAR854, FAS694, SR48
SR856	189	PE	SAR856, FAS699
SR858	190	PE	SAR858, SR50, REDESIGNATED AS FRPE26
SR859	191	PE	RETIRED - SAR859, FAS698
SR860	192	PE	SAR860
SR877	193	WA	SAR877, FAS709
SR878	194	WA	SAR878, FAS723
SR880	196	WA	FAS704, SAR880, SR32, SR33
SR892	197	WP	SAR892, FAS578
SR893	198	WP	SAR893, FAS739
SR894	199	WP	SAR894, FAS733
SR895	200	WP	SAR895, FAS673, SR38