

**STATE MAINTAINED HIGHWAYS OF NEVADA (aka DESCRIPTION INDEX)**  
**DESCRIPTIONS AND MAPS**  
**JANUARY 2024**



Photo by NDOT Imagery Section

**NEVADA DEPARTMENT OF TRANSPORTATION**

**1263 S. STEWART ST.**

**CARSON CITY, NV 89712**

**Published by the Planning Division, Roadway Systems Section**

For information please call (775) 888-7447 or 888-7441

*Maps produced by the Nevada Department of Transportation, Cartography Section*

*in cooperation with the U.S. Dept. of Transportation and the Federal Highway Administration*

*Nevada Division*



Tracy Larkin Thomason, P.E., Director

# **NEVADA'S**

## **2024**

### ***STATE MAINTAINED HIGHWAYS***

### ***DESCRIPTIONS AND MAPS***

**(aka Description Index)**

**Note:** Maps, Wikipedia and other web based resources do not reflect the most current information regarding the state's maintained routes. Changes to the routes can occur so quickly they may not be reflected in these resources for quite some time. State System updates and changes are announced via a quarterly memo and also on the NDOT Roadway Systems SharePoint site under "Documents". However, if you are looking for the most up-to-date information, it's best to contact us via email or phone.

PREPARED BY :  
NEVADA DEPARTMENT OF TRANSPORTATION  
ROADWAY SYSTEMS SECTION  
SAFETY/ROADWAY SYSTEMS MODULAR EAST ANNEX  
1263 S. STEWART ST, CARSON CITY, NV 89712

FOR INQUIRIES CONTACT  
[\(775\)888-7447](tel:7758887447), [kcortes@dot.nv.gov](mailto:kcortes@dot.nv.gov)  
or  
[\(775\)888-7441](tel:7758887441), [marlene.senda@dot.nv.gov](mailto:marlene.senda@dot.nv.gov)

## **INTRODUCTION**

**This publication was created to provide users with a single source reference for the current State System. It contains the official description and mileage for all State maintained routes and should not be used to determine road ownership. If you are looking for information regarding ownership, please contact the Nevada Department of Transportation's (NDOT) Right-Of-Way Division at (775) 888-7470. The mileage listed is based on a linear reference system measurement and should not be used for design purposes. For mileage that corresponds to milepost locations and engineer stations, please see the Milepost Index located on the iNDOT page under "Applications".**

**Section one of this document includes the route numbering, route numbers by county/city, mileage totals by route and by rural/urban designation, National Highway System (NHS) and a list of acronyms. Section two contains a list of the State maintained routes by county to include maps, cardinal direction, begin and end points and mileage. Section three contains a summary of the routes by county and rural/urban designation and a cross reference linking the current State System to previous and current route aliases. As changes to the State maintained road system occur, the Roadway Systems Division will notify NDOT division heads via Quarterly System Change Memorandums. Copies of these notifications can be found on the NDOT SharePoint site under Roadway Systems.**

**Also included are the Route Master Identification (RMID) numbers that are part of a program that assigns a unique number to segments of line work in the geospatial world of the State Road Network. The State Road Network is established, maintained and verified by the Roadway Systems Division.**

**Any questions regarding this document or for additional copies please contact Roadway Systems at (775) 888-7447. You may also obtain an electronic copy of this document by visiting the NDOT website at <http://www.dot.nv.gov> under the "Documents" tab, Planning and Data Collection related and then Studies and Reports. We also have a link to this document on our SharePoint site.**

**\* This book contains centerline miles\***

## **TABLE OF CONTENTS**

<b>CONTACT PAGE-----</b>	<b>1</b>
<b>INTRODUCTION -----</b>	<b>2</b>
<b>TABLE OF CONTENTS -----</b>	<b>3</b>
<b>ACRONYMS &amp; ABBREVIATIONS -----</b>	<b>4</b>
<b>SECTION 1 -----</b>	<b>5</b>
<b>STATE ROUTE NUMBERING -----</b>	<b>6</b>
<b>STATE ROUTE NUMBERS BY COUNTY/CITY -----</b>	<b>7</b>
<b>MILEAGE TOTALS BY COUNTY &amp; ROUTE DESIGNATION-----</b>	<b>8</b>
<b>INTERSTATE MILEAGE BY COUNTY -----</b>	<b>9</b>
<b>US MILEAGE BY COUNTY -----</b>	<b>10</b>
<b>STATE ROUTE MILEAGE BY COUNTY-----</b>	<b>11</b>
<b>FRONTAGE RD, STATE PARK &amp; ACCESS RD MILEAGE BY COUNTY-----</b>	<b>12</b>
<b>NHS MILEAGE -----</b>	<b>13-19</b>
<b>SECTION 2 -----</b>	<b>20</b>
<b>CARSON CITY -----</b>	<b>21-26</b>
<b>CHURCHILL COUNTY -----</b>	<b>27-37</b>
<b>CLARK COUNTY -----</b>	<b>38-70</b>
<b>DOUGLAS COUNTY -----</b>	<b>71-78</b>
<b>ELKO COUNTY -----</b>	<b>79-100</b>
<b>ESMERALDA COUNTY -----</b>	<b>101-105</b>
<b>EUREKA COUNTY -----</b>	<b>106-113</b>
<b>HUMBOLDT COUNTY -----</b>	<b>114-123</b>
<b>LANDER COUNTY -----</b>	<b>124-129</b>
<b>LINCOLN COUNTY -----</b>	<b>130-135</b>
<b>LYON COUNTY -----</b>	<b>136-151</b>
<b>MINERAL COUNTY -----</b>	<b>152-157</b>
<b>NYE COUNTY -----</b>	<b>158-164</b>
<b>PERSHING COUNTY -----</b>	<b>165-177</b>
<b>STOREY COUNTY -----</b>	<b>178-181</b>
<b>WASHOE COUNTY -----</b>	<b>182-205</b>
<b>WHITE PINE COUNTY -----</b>	<b>206-211</b>
<b>SECTION 3-----</b>	<b>212</b>
<b>STATE HIGHWAY SYSTEM AND ROUTE SUMMARY -----</b>	<b>213-227</b>
<b>ROUTE CROSS REFERENCE -----</b>	<b>228-238</b>

## ACRONYMS AND ABBREVIATIONS

### ROUTE ACRONYMS

AR	Access Road
ER	Escape Ramp
FR	Frontage Road
IR	Interstate Route
RP	Rest Park
SP	State Park Road
SR	State Route
US	United States Route
C/D	Collector/Distributor

### ABBREVIATIONS

<u>ABBREVIATIONS</u>	<u>COUNTY</u>
CC	Carson City
CH	Churchill
CL	Clark
DO	Douglas
EL	Elko
ES	Esmeralda
EU	Eureka
HU	Humboldt
LA	Lander
LN	Lincoln
LY	Lyon
MI	Mineral
NY	Nye
PE	Pershing
ST	Storey
WA	Washoe
WP	White Pine

### **RURAL / SMALL URBAN**

### **URBAN / URBANIZED**

### POPULATION DESIGNATIONS

Rural: 0-4,999 (No Abbreviation)  
 Small Urban (SU): 5,000 - 49,999  
 Urban (U): 50,000-199,999  
 Urbanized (U\*): 200,000 +

### ACRONYMS

A/Alt	Alternate
BLM	Bureau of Land Management
BOP	Beginning of Pavement
C/D	Collector/Distributor Route
C/L	Centerline
Ct	Court
Cum	Cumulative
E and ECL	East and East City Limits
EB	East Bound
ER	Escape Ramp
EOP	End of Pavement
EUL	East Urban Limit
EXPWY	Expressway
Fwy	Freeway
Ft/ft	Feet
Hwy	Highway
Intg	Interchange
Jct	Junction
Ln	Lane
Maint.	Maintenance
Mtn	Mountain
MP	Milepost Panel
N and NCL	North and North City Limits
NB	North Bound
NUL	North Urban Limit
PED	Pedestrian
RMID	Route Master ID
ROW	Right-Of-Way
RR	Rail Road
Sep	Separation
S and SCL	South and South City Limits
SB	South Bound
ST/St	Street
SU	Small Urban Mileage
SUL	South Urban Limit
U	Urban Mileage
U*	Urbanized Mileage
W and WCL	West and West City Limits
WB	West Bound
WUL	West Urban Limit
WY/Wy	Way
Xing	Crossing

**SECTION 1**  
**ROUTE NUMBERING, ROUTE NUMBERS BY COUNTY**  
**MILEAGE TOTALS BY ROUTE AND RURAL/URBAN DESIGNATION**  
**MILEAGE BY COUNTY AND ROUTE DESIGNATION**  
**DISTRICT TOTALS, NHS MILEAGE, ACRONYMS**

## STATEWIDE ROUTE NUMBERING

SYSTEM	NUMBER OF ROUTES	ROUTE NUMBERS
INTERSTATE ROUTES (IR)	6	11, 15, 80, 215, 515, 580
COLLECTOR/DISTRIBUTOR (C/D)	6	IR15NCD1, IR15NCD2, IR15SCD1, IR15SCD2, IR15SCD3, US95SCD1
UNITED STATES ROUTES (US)	10	6, 50, 50A, 93, US93BUS, 93A, 95, 95A, 395, 395A
STATE ROUTES (SR)	189	State routes are listed individually by county on next page
FRONTAGE ROADS (FR)	241	Frontage roads are listed individually in each county
TOTAL NUMBER OF ROUTES	452	



STATE ROUTE NUMBERS BY COUNTY/CITY		
COUNTY/CITY	NUMBER OF ROUTES	STATE ROUTE NUMBER
CARSON CITY	2	28, 529
CHURCHILL	14	115, 116, 117, 118, 119, 120, 361, 715, 718, 720, 722, 723, 726, 839
CLARK	17	146, 147, 156, 157, 158, 159, 160, 161, 163, 164, 165, 168, 169, 170, 171, 172, 173
NORTH LAS VEGAS	8	562, 564, 573, 574, 578, 579, 582, 604
LAS VEGAS	8	589, 592, 593, 595, 596, 599, 602, 613
HENDERSON	2	610, 612
DOUGLAS	10	28, 88, 206, 207, 208, 705, 756, 757, 759, 760
ELKO	14	221, 223, 225, 226, 227, 228, 229, 230, 231, 232, 233, 278, 766, 767
ELKO CITY	1	535
ESMERALDA	6	264, 265, 266, 267, 773, 774
EUREKA	4	278, 306, 766, 781
HUMBOLDT	11	140, 289, 290, 292, 293, 294, 787, 789, 794, 795, 796
LANDER	6	304, 305, 306, 376, 722, 806
LINCOLN	8	317, 318, 319, 320, 321, 322, 375, 816
LYON	15	208, 338, 339, 340, 341, 342, 427, 439, 822, 823, 824, 825, 827, 828, 829
MINERAL	5	359, 360, 361, 362, 839
NYE	12	160, 267, 318, 361, 372, 373, 374, 375, 376, 377, 379, 844
PERSHING	10	396, 397, 398, 399, 400, 401, 447, 854, 856, 860
STOREY	4	341, 342, 439, 655
WASHOE	16	28, 341, 425, 426, 427, 430, 431, 439, 443, 445, 446, 447, 647, 877, 878, 880
RENO, SPARKS	8	648, 653, 655, 659, 667, 668, 671, 673
WHITE PINE	8	318, 487, 488, 490, 892, 893, 894, 895
<b>TOTAL ROUTES</b>	<b>189</b>	



## MILEAGE BY COUNTY AND ROUTE DESIGNATION

SYSTEM	IR	US	SR	FR	SP	AR	CD	TOTAL
COUNTY								
CC	9.291	11.677	4.222	1.644	0.000	0.338	0.000	27.172
CH	27.710	174.986	94.287	39.271	4.161	0.655	0.000	341.070
CL	172.224	154.131	340.555	48.217	20.022	0.514	11.235	746.898
DO	0.000	49.103	53.946	0.215	0.932	0.485	0.000	104.681
EL	132.674	195.264	330.192	55.124	2.960	0.095	0.000	716.309
ES	0.000	115.591	121.706	0.000	0.000	0.000	0.000	237.297
EU	25.815	47.338	109.152	11.968	0.000	0.000	0.000	194.273
HU	61.358	75.363	186.404	20.113	0.000	0.309	0.000	343.547
LA	26.855	56.738	167.261	29.206	0.000	0.000	0.000	280.060
LN	0.000	172.358	175.781	0.000	5.622	0.000	0.000	353.761
LY	15.908	106.638	119.385	15.308	6.910	0.275	0.000	264.424
MI	0.000	118.043	86.852	0.000	0.638	0.114	0.000	205.647
NY	0.000	239.645	312.481	1.018	0.000	21.145	0.000	574.289
PE	75.070	0.000	80.244	56.143	1.476	0.000	0.000	212.933
ST	0.606	0.000	24.360	0.224	0.000	0.000	0.000	25.190
WA	70.221	35.977	217.122	29.881	4.630	0.000	0.000	357.831
WP	0.000	265.282	141.268	0.000	3.140	0.446	0.000	410.136
TOTALS	617.732	1,818.134	2,565.218	308.332	50.491	24.376	11.235	5,395.518

URBAN, SMALL URBAN AND RURAL TOTALS						
INTERSTATE ROUTE SYSTEM						
COUNTY NAME	ROUTE NAME	URBAN	SMALL URBAN	RURAL	ROUTE MILEAGE TOTAL	COUNTY TOTAL
CARSON CITY	IR580	9.027		0.264	9.291	9.291
CHURCHILL	IR80	27.710			27.710	27.710
CLARK	IR11	8.251	2.973	11.621	22.845	
	IR15	35.615	7.813	80.334	123.762	
	IR215	11.173			11.173	
	IR515	14.444			14.444	172.224
ELKO	IR80		15.003	117.671	132.674	132.674
EUREKA	IR80			25.815	25.815	25.815
HUMBOLDT	IR80		8.579	52.779	61.358	61.358
LANDER	IR80			26.855	26.855	26.855
LYON	IR80		7.197	8.711	15.908	15.908
PERSHING	IR80			75.070	75.070	75.070
STOREY	IR80			0.606	0.606	0.606
WASHOE	IR80	22.590		21.872	44.462	
	IR580	15.927		9.832	25.759	70.221
TOTALS		144.737	41.565	431.430	617.732	617.732

URBAN, SMALL URBAN AND RURAL TOTALS						
US ROUTE SYSTEM						
COUNTY NAME	ROUTE NAME	URBAN	SMALL URBAN	RURAL	ROUTE MILEAGE TOTAL	COUNTY TOTAL
CARSON CITY	US50	5.002		6.144	11.146	
	US395	0.531			0.531	11.677
CHURCHILL	US50		8.891	98.072	106.963	
	US50A			9.096	9.096	
	US95		6.123	52.804	58.927	174.986
CLARK	US95	21.337		90.165	111.502	
	US93			33.112	33.112	
	US93BUS	0.483	4.845	4.189	9.517	154.131
DOUGLAS	US50	0.096	1.433	13.618	15.147	
	US395	2.962	10.942	20.052	33.956	49.103
ELKO	US93			141.759	141.759	
	US93A		4.430	49.075	53.505	195.264
ESMERALDA	US6			57.762	57.762	
	US95			57.829	57.829	115.591
EUREKA	US50			47.338	47.338	47.338
HUMBOLDT	US95		5.620	69.743	75.363	75.363
LANDER	US50			56.738	56.738	56.738
LINCOLN	US93			172.358	172.358	172.358
LYON	US50	1.221	9.847	24.320	35.388	
	US50A		10.657	12.606	23.263	
	US95			2.822	2.822	
	US95A		0.927	44.238	45.165	106.638
MINERAL	US6			15.196	15.196	
	US95			92.168	92.168	
	US95A			10.679	10.679	118.043
NYE	US6			131.191	131.191	
	US95			108.454	108.454	239.645
WASHOE	US395	15.896			15.896	
	US395A	8.937		11.144	20.081	35.977
WHITE PINE	US6			101.331	101.331	
	US50			68.290	68.29	
	US93			89.971	89.971	
	US93A			5.690	5.690	265.282
TOTALS		56.465	63.715	1697.954	1818.134	1818.134

<b>URBAN, SMALL URBAN AND RURAL TOTALS</b>				
<b>STATE ROUTES</b>				
<b>COUNTY NAME</b>	<b>URBAN</b>	<b>SMALL URBAN</b>	<b>RURAL</b>	<b>TOTAL ROUTE MILEAGE</b>
<b>CARSON CITY</b>	0.235	0.000	3.987	<b>4.222</b>
<b>CHURCHILL</b>	0.000	22.256	72.031	<b>94.287</b>
<b>CLARK</b>	121.570	33.323	185.662	<b>340.555</b>
<b>DOUGLAS</b>	0.356	13.242	40.348	<b>53.946</b>
<b>ELKO</b>	0.000	15.753	314.439	<b>330.192</b>
<b>ESMERALDA</b>	0.000	0.000	121.706	<b>121.706</b>
<b>EUREKA</b>	0.000	0.000	109.152	<b>109.152</b>
<b>HUMBOLDT</b>	0.000	11.011	175.393	<b>186.404</b>
<b>LANDER</b>	0.000	0.000	167.261	<b>167.261</b>
<b>LINCOLN</b>	0.000	0.000	175.781	<b>175.781</b>
<b>LYON</b>	0.000	9.999	109.386	<b>119.385</b>
<b>MINERAL</b>	0.000	0.000	86.852	<b>86.852</b>
<b>NYE</b>	0.000	34.132	278.349	<b>312.481</b>
<b>PERSHING</b>	0.000	0.000	80.244	<b>80.244</b>
<b>STOREY</b>	0.000	0.000	24.360	<b>24.360</b>
<b>WASHOE</b>	58.411	11.937	146.774	<b>217.122</b>
<b>WHITE PINE</b>	0.000	0.000	141.268	<b>141.268</b>
<b>TOTAL STATE ROUTE MILEAGE</b>	<b>180.572</b>	<b>151.653</b>	<b>2232.993</b>	<b>2565.218</b>

URBAN, SMALL URBAN AND RURAL TOTALS				
FRONTAGE ROADS				
COUNTY NAME	URBAN	SMALL URBAN	RURAL	TOTAL ROUTE MILEAGE
CARSON CITY	1.644			1.644
CHURCHILL			39.271	39.271
CLARK	17.573	0.502	30.142	48.217
DOUGLAS		0.215		0.215
ELKO		4.118	51.006	55.124
EUREKA			11.968	11.968
HUMBOLDT		3.168	16.945	20.113
LANDER			29.206	29.206
LYON		11.918	3.390	15.308
NYE			1.018	1.018
PERSHING			56.143	56.143
STOREY			0.224	0.224
WASHOE	17.768		12.113	29.881
TOTALS	36.985	19.921	251.426	308.332
STATE PARKS				
CHURCHILL			4.161	4.161
CLARK			20.022	20.022
DOUGLAS			0.932	0.932
ELKO			2.960	2.960
LINCOLN			5.622	5.622
LYON			6.910	6.910
MINERAL			0.638	0.638
PERSHING			1.476	1.476
WASHOE			4.630	4.630
WHITE PINE			3.140	3.140
TOTALS			50.491	50.491
ACCESS ROADS				
CARSON CITY	0.338			0.338
CHURCHILL			0.655	0.655
CLARK	0.514			0.514
DOUGLAS		0.32	0.165	0.485
ELKO			0.095	0.095
HUMBOLDT			0.309	0.309
LYON		0.275		0.275
MINERAL			0.114	0.114
NYE			21.145	21.145
WHITE PINE			0.446	0.446
TOTALS	0.852	0.595	22.929	24.376
C/D ROADS				
CLARK			11.235	11.235
TOTALS			11.235	11.235

## NEVADA'S STATE MAINTAINED NATIONAL HIGHWAY SYSTEM (NHS)

The National Highway System (NHS) includes the Interstate System, Other Principal Arterials, Strategic Highway Network (STRAHNET), Major Strategic Highway Network Connectors and Intermodal Connectors. \*\*NHS mileage is derived from spatial data\*\*

**2024**

ROUTE	COUNTY	DESCRIPTION (FROM & TO)	RURAL	URBAN	SMALL URBAN	TOTAL
IR11	CL	FROM THE NV/AZ STATE LINE TO THE JCT WITH IR215 AND SR564	9.157	8.269	5.419	22.845
IR15	CL	CA/NV STATE LINE TO THE NV/AZ STATE LINE	80.348	35.605	7.812	123.765
IR215	CL	IR11 TO IR15		11.173		11.173
IR515	CL	IR215 TO IR15		14.444		14.444
IR80	WA	CA STATE LINE TO WA/ST COUNTY LINE	22.479	22.589		45.068
	LY	ST/LY COUNTY LINE TO LY/CH COUNTY LINE	8.711		7.197	15.908
	CH	LY/CH COUNTY LINE TO CH/PE COUNTY LINE	27.710			27.710
	PE	CH/PE COUNTY LINE TO PE/HU COUNTY LINE	75.070			75.070
	HU	PE/HU COUNTY LINE TO HU/LA COUNTY LINE	52.778		8.580	61.358
	LA	HU/LA COUNTY LINE TO LA/EU COUNTY LINE	26.855			26.855
	EU	LA/EU COUNTY LINE TO EU/EL COUNTY LINE	25.815			25.815
	EL	EU/EL COUNTY LINE TO THE UTAH STATE LINE	117.662		15.012	132.674
IR580	CC	US395/US50 TO WA/CC COUNTY LINE	0.261	9.030		9.291
	WA	WA/CC COUNTY LINE TO US395/IR80	9.828	15.931		25.759

NEVADA'S STATE MAINTAINED NATIONAL HIGHWAY SYSTEM (NHS)						
ROUTE	COUNTY	DESCRIPTION (FROM & TO)	RURAL	URBAN	SMALL URBAN	TOTAL
<b>US6</b>	MI	CA STATE LINE TO MINA/BASALT (SR360) CUTOFF	11.952			11.952
	ES	JCT US95 COALDALE TO THE ES/NY COUNTY LINE	38.904			38.904
	NY	ES/NY COUNTY LINE TO THE JCT OF SR376 E OF TONOPAH	7.187			7.187
	WP	SUNNYSIDE RD SR318 TO THE UTAH STATE LINE	86.686			86.686
<b>US50</b>	DO	CA STATE LINE TO DO/CC COUNTY LINE	13.155		1.433	14.588
	CC	DO/CC COUNTY LINE TO JCT OF IR580/US395	6.608	0.968		7.576
	CC	WILLIAMS ST/US50 INT5 IR580 TO CC/LY COUNTY LINE		4.129		4.129
	LY	CC/LY COUNTY LINE TO LY/CH COUNTY LINE	24.342	1.219	9.846	35.407
	CH	LY/CH COUNTY LINE TO CH/LA COUNTY LINE	98.104		8.859	106.963
	LA	CH/LA COUNTY LINE TO LA/EU COUNTY LINE	56.738			56.738
	EU	LA/EU COUNTY LINE TO EU/WP COUNTY LINE	47.338			47.338
	WP	EU/WP COUNTY LINE TO THE JCT OF US6 IN ELY	68.290			68.290
<b>US50A</b>	LY	US95A AT ROUNDABOUT TO LY/CH COUNTY LINE	0.943		6.855	7.798
	CH	LY/CH COUNTY LINE TO US50	9.096			9.096
<b>US93BUS</b>	CL	IR11 TO SR172	4.162	0.431	4.836	9.429
<b>US93</b>	LN	CL/LN COUNTY LINE TO SUNNYSIDE RD (SR318)	50.601			50.601
	CL	IR15 TO LN/CL COUNTY LINE	33.355			33.355
	WP	JCT W/US50 IN ELY TO WP/EL COUNTY LINE	63.270			63.270
	EL	WP/EL COUNTY LINE TO THE NV/ID STATE LINE	141.759			141.759



NEVADA'S STATE MAINTAINED NATIONAL HIGHWAY SYSTEM (NHS)						
ROUTE	COUNTY	DESCRIPTION (FROM & TO)	RURAL	URBAN	SMALL URBAN	TOTAL
<b>US95</b>	CL	CA/NV STATE LINE TO JCT WITH US93 AT RAILROAD PASS & FROM IR15 AT DOWNTOWN EXPWY INT TO THE CL/NY COUNTY LINE	90.269	21.333		111.602
	NY	CL/NY COUNTY LINE TO NY/ES COUNTY LINE & ES/NY COUNTY LINE TO THE JCT W/US6 IN TONOPAH	108.454			108.454
	ES	NY/ES COUNTY LINE TO ES/NY COUNTY LINE AND FROM THE JCT WITH US6 AT COALDALE TO THE ES/MI COUNTY LINE	58.102			58.102
	MI	ES/MI COUNTY LINE TO MI/LY COUNTY LINE	92.168			92.168
	LY	MI/LY COUNTY LINE TO LY/CH COUNTY LINE	2.822			2.822
	CH	LY/CH COUNTY LINE TO THE JCT W/US50 IN FALLON AND FROM US50 TO IR80	52.833		6.094	58.927
	HU	IR80 WINNEMUCCA WEST DOWNTOWN EXIT TO THE NV/OR STATE LINE	69.743		5.620	75.363
<b>US95A</b>	LY	US50A AT FERNLEY ROUNDABOUT TO IR80 AT INT48			0.904	0.904
<b>US395</b>	DO	CA STATE LINE TO DO/CC COUNTY LINE	20.052	2.962	10.942	33.956
	CC	DO/CC COUNTY LINE TO JCT OF IR580/US50		0.531		0.531
	WA	IR80 TO THE NV/CA STATE LINE		15.896		15.896
<b>US395A</b>	WA	MT ROSE HWY TO PATRIOT BLVD		3.808		3.808
<b>SR88</b> Woodfords Rd	DO	CA STATE LINE TO US395	1.367		6.436	7.803
<b>SR146</b> St. Rose Pkwy	CL	SOUTHERN HIGHLANDS PKWY TO IR215 PECOS INT6 RAMPS 1&2		6.606		6.606

NEVADA'S STATE MAINTAINED NATIONAL HIGHWAY SYSTEM (NHS)						
ROUTE	COUNTY	DESCRIPTION (FROM & TO)	RURAL	URBAN	SMALL URBAN	TOTAL
<b>SR147</b> E Lake Mead Blvd	CL	LOSEE RD TO YALE ST		0.393		0.393
<b>SR159</b> W Charleston Blvd	CL	MARTIN LUTHER KING BLVD TO COMMERCE ST		0.409		0.409
<b>SR160</b> Blue Diamond / Pahrump Rd	CL	LAS VEGAS BLVD TO CL/NY COUNTY LINE	32.730	10.570		43.300
	NY	CL/NY COUNTY LINE TO BOOTHILL DR IN PAHRUMP			11.086	11.086
<b>SR163</b> Laughlin Hwy	CL	CASINO DR TO AZ STATE LINE			0.107	0.107
<b>SR172</b> Hoover Dam Access Rd	CL	US93BUS N TO US93 BUS S	0.088			0.088
<b>SR173</b> Verteran's Memorial Hwy	CL	FROM THE NORTH END OF THE WESTBOUND US95 RAMP TO THE JCT. OF US93 BUSINESS	1.075			1.075
<b>SR225</b> Mountain City Hwy	EL	IR80 W ELKO INT RAMPS 3&4 TO IDAHO ST (SR535)			0.982	0.982
<b>SR289</b> E Winnemucca Blvd	HU	US95 AT MELARKEY ST TO IR80 RAMPS 3&4			0.749	0.749
<b>SR318</b> Sunnyside Rd	LN	US93 TO LN/NY COUNTY LINE	49.113			49.113
	NY	LN/NY COUNTY LINE TO NY/WP COUNTY LINE	38.912			38.912
	WP	NY/WP COUNTY LINE TO US6	22.712			22.712
<b>SR360</b> Mina / Basalt Cutoff	MI	US6 TO US95	23.229			23.229
<b>SR376</b> Tonopah - Austin Hwy	NY	US6 E OF TONOPAH TO NY/LA COUNTY LINE	81.680			81.680
	LA	NY/LA COUNTY LINE TO US50	18.048			18.048

NEVADA'S STATE MAINTAINED NATIONAL HIGHWAY SYSTEM (NHS)						
ROUTE	COUNTY	DESCRIPTION (FROM & TO)	RURAL	URBAN	SMALL URBAN	TOTAL
<b>SR430</b> N Virginia St	WA	N MCCARRAN BLVD TO US395		3.158		3.158
<b>SR439</b> USA Pkwy	LY	US50 AT THE OPAL AVE ROUNDAABOUT TO LY/ST COUNTY LINE	8.573			8.573
	ST	LY/ST COUNTY LINE TO THE ST/WA COUNTY LINE	10.434			10.434
	WA	ST/WA COUNTY LINE TO IR80, RAMPS 3&4	0.116			0.116
<b>SR445</b> Pyramid Way	WA	NUGGET AVE TO DESCANSO LN		12.711		12.711
<b>SR535</b> Idaho St	EL	W ELKO INT TO THE W CITY LIMITS OF ELKO AND SR225 TO SR227			3.190	3.190
<b>SR564</b> Lake Mead Pkwy	CL	IR11/IR215 TO LAKE LAS VEGAS PKWY		6.602		6.602
<b>SR573</b> Craig Rd	CL	US95 TO DECATUR BLVD		2.187		2.187
	CL	FREHNER RD TO LAS VEGAS BLVD		3.091		3.091
<b>SR582</b> Boulder Hwy	CL	US95/IR11S RAMPS 3&4 TO 296 FT N-E OF RAMPS 1&2		0.162		0.162
	CL	TULIP FALLS DR TO SAHARA AVE		6.359		6.359
<b>SR589</b> Sahara Ave	CL	S RANCHO DR TO NORTHBRIDGE LN		0.554		0.554
<b>SR593</b> Tropicana Blvd	CL	DEAN MARTIN DR TO S LAS VEGAS BLVD		0.564		0.564
		S MARYLAND PKWY TO BOULDER HWY (SR582)		4.826		4.826
<b>SR595</b> Rainbow Blvd	CL	W TROPICANA AVE TO RAMP 2 AT US95		5.366		5.366
<b>SR599</b> Rancho Dr	CL	W MESQUITE AVE TO .28 MILES N OF N RAINBOW BLVD		6.788		6.788
<b>RM10004</b> Rancho Dr Ramp	CL	US95S TO RANCHO DR (SR599) CONNECTING RAMP		0.417		0.417
<b>RM11322</b> Rancho Dr Ramp	CL	RANCHO DR (SR599) TO US95N CONNECTING RAMP		0.753		0.753

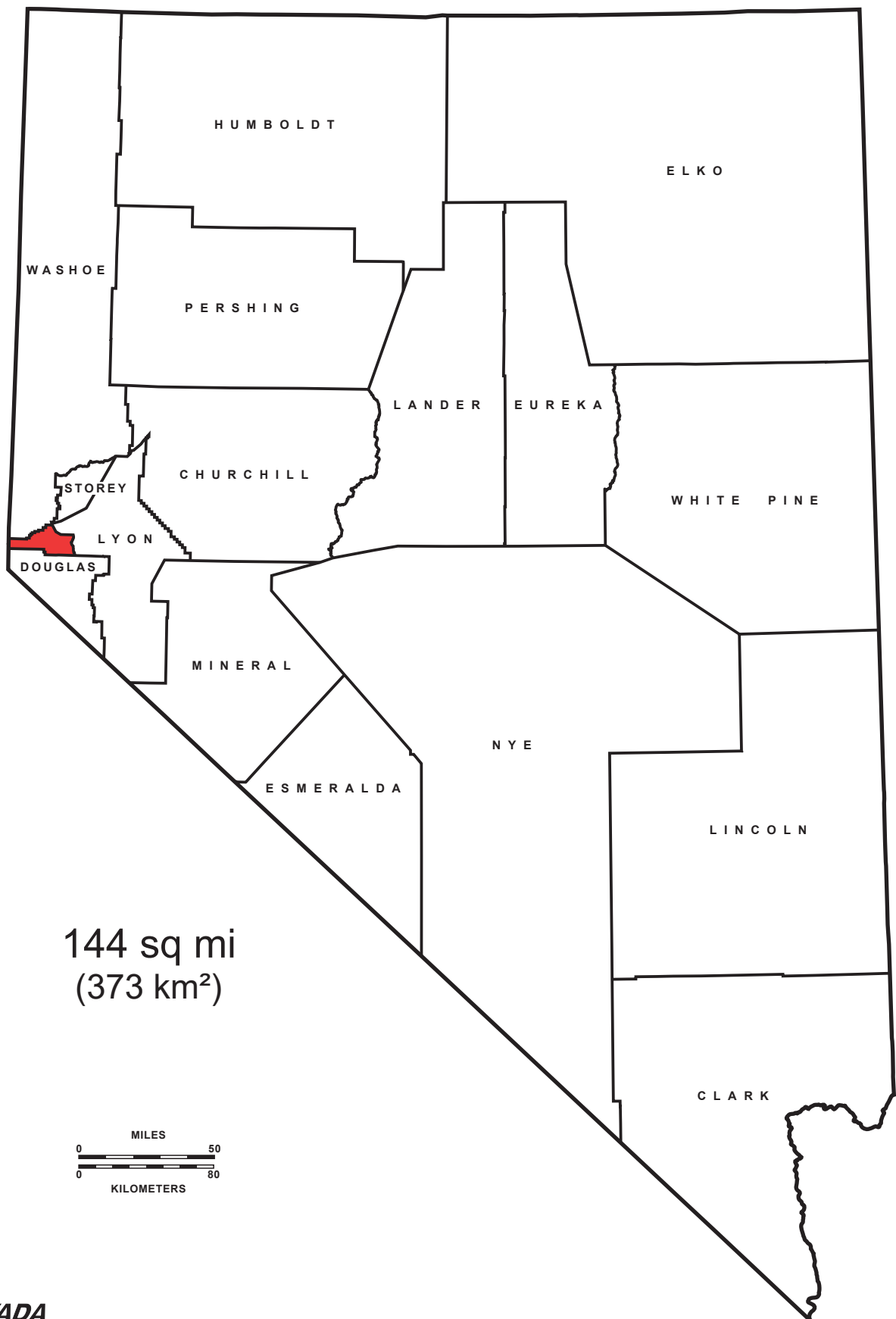
NEVADA'S STATE MAINTAINED NATIONAL HIGHWAY SYSTEM (NHS)						
ROUTE	COUNTY	DESCRIPTION (FROM & TO)	RURAL	URBAN	SMALL URBAN	TOTAL
<b>SR612</b> Nellis Blvd	CL	TROPICANA AVE (SR593) TO LAS VEGAS BLVD (SR604)		9.400		9.400
<b>SR613</b> Summerlin Pkwy	CL	CC215 TO TENAYA WAY		5.618		5.618
<b>SR647</b> Prater Way	WA	GALETTI WAY TO E ROW OF IR80 NEAR VIEW ST		0.182		0.182
<b>SR648</b> Glendale Ave	WA	KIETZKE LN (SR667) TO MCCARRAN BLVD (SR659)		2.651		2.651
<b>SR653</b> Plumb Lane	WA	KIETZKE LN (SR667) TO TERMINAL WAY		0.588		0.588
<b>SR659</b> McCarran Blvd	WA	MCCARRAN BLVD LOOP FROM IR580 CLOCKWISE BACK TO IR580		23.031		23.031
<b>SR667</b> Kietzke Lane	WA	S VIRGINIA ST TO KEUNZLI ST		3.314		3.314
<b>SR673</b> Stead Blvd	WA	0.160 MILES NORTH OF FRWA23 TO .095 MILES N OF US395 RAMPS 3&4		0.230		0.230
<b>SR720</b> Union Ln	CH	US95 TO COTTONWOOD DR/CHURCHILL AVE			3.258	3.258
<b>FRCC11</b> William St	CC	FROM RUSSELL WAY TO IR580/US50		0.123		0.123
<b>FRCL53</b> Eastern Ave / Civic Center	CL	RAMPS 1&2 TO RAMPS 3&4 IR515		0.170		0.170
<b>FRCL57</b> Lake Mead Blvd	CL	US95 RAMP 3 TO RAINBOW BLVD		0.180		0.180
<b>FREL17</b> E Jennings Way	EL	IDAHO ST TO IR80 ELKO INT303 RAMPS 3&4			0.197	0.197
<b>FRWA08</b> Vista Blvd	WA	IR80 RAMPS 1&2 TO 0.030 MILES N OF RAMPS 3&4		0.124		0.124
<b>FRWA44</b> Del Monte Ln / Neil Rd	WA	WEST ROW OF IR580 TO THE EAST ROW OF IR580		0.185		0.185
<b>FRWA49</b> Damonte Ranch Pkwy	WA	WEST ROW OF IR580 TO THE EAST ROW OF IR580		0.090		0.090

**NEVADA'S STATE MAINTAINED NATIONAL HIGHWAY SYSTEM (NHS)**

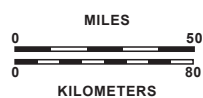
<b>ROUTE</b>	<b>COUNTY</b>	<b>DESCRIPTION (FROM &amp; TO)</b>	<b>RURAL</b>	<b>URBAN</b>	<b>SMALL URBAN</b>	<b>TOTAL</b>
<b>FRWA53</b> Sparks Blvd	WA	IR80, RAMPS 1&2 INT20 NORTH TO ROW		0.249		0.249
<b>FRWA54</b> Wells Ave	WA	SOUTH ROW OF IR80 TO NORTH ROW OF IR80		0.125		0.125
<b>FRWA55</b> Keystone Ave	WA	IR80 SOUTHEAST .048 MILES TO ROW		0.048		0.048
<b>FRWA58</b> Oddie Blvd	WA	WEST ROW OF US395 TO THE EAST ROW OF US395		0.165		0.165
<b>FRWA62</b> 4th St	WA	WEST ROW OF IR580 TO THE EAST ROW OF IR580		0.058		0.058
<b>FRWA66</b>	WA	MEADOWOOD MALL WAY TO NEIL RD		0.459		0.459
<b>FRWA67</b>	WA	NEIL RD TO MEADOWOOD MALL WAY		0.468		0.468
<b>INTERMODAL CONNECTORS</b>						
<b>SR171</b> Harry Reid Int'l Airport / Airport	CL	HARRY REID INT'L AIRPORT TO IR215		0.685		0.685
<b>FRWA50</b> Durham Rd	WA	SR653 (PLUMB LN) TO VILLANOVA DR		0.246		0.246
<b>FRWA51</b> Matley Ln	WA	PLUMB LN TO VILLANOVA DR		0.243		0.243
		<b>TOTALS</b>	<b>2001.684</b>	<b>288.361</b>	<b>125.414</b>	<b>2415.459</b>

**SECTION 2**  
**COUNTY MILEAGE AND MAPS**

# Carson City



144 sq mi  
(373 km<sup>2</sup>)





**CARSON CITY**

**NEW SYSTEM & TERMINI**

**MILEAGE**

**IR580 - RMID #4 & 406 - S-N**

Jct of US50/US395/Carson St. to US50/William St.	U	4.930
US50/William St. to NUL of Carson City 0.264 miles south of CC/WA County Line	U	4.097
NUL of Carson City to CC/WA County Line		0.264
IR580 TOTAL		9.291
IR TOTAL		9.291

**US50 - RMID #7 & 1686 - W-E**

DO/CC County Line to the CC/DO County Line		6.144
DO/CC County Line to the Jct of US50/US395/SR529(S.Carson St.)	U	0.873
US50/William St. W. of Lompa Ln. to the CC/LY County Line	U	4.129
US50 TOTAL		11.146

**US395 - RMID #6 & 412 - S-N**

DO/CC County Line to the Jct of US50/US395/Carson St	U	0.531
US TOTAL		11.677

**SR28 - North Shore Rd. (Lake Tahoe) - RMID #57 - S-N**

DO/CC County Line to CC/WA County Line		3.987
--	--	-------

**SR529 - Carson St - RMID #114 S-N**

US50/US395, Spooner Jct to 0.014 miles south of Appion Way	U	0.235
SR TOTAL		4.222

**Carson City County Totals**

IR	9.291
US	11.677
SR	4.222
FR	1.644
AR	0.338
	<u>27.172</u>




















## CARSON CITY

ROUTE	RMID	DESCRIPTION		MILEAGE
<b><u>ACCESS ROADS</u></b>				
ARCC01	11160	From the Warm Springs prison parking lot to 5th St.	U	0.177
ARCC02	11176	Oregon St., from Wright Way to Little Ln. (Not a through street)	U	0.161
			AR TOTAL	0.338
<b><u>ESCAPE RAMPS</u></b>				
* escape ramps not included in road inventory mileage				
ERCC21	11312	Escape Ramp on US50, 4.700 miles west of Jct US395	U	0.330
ERCC22	11313	Escape Ramp on US50, 0.800 miles west of Jct US395	U	0.337
			ER TOTAL	0.667
<b><u>FRONTAGE ROADS</u></b>				
FRCC04	219	Little Lane, from S. Stewart St. to S. Roop St.	U	0.178
FRCC05	221	Wright Way, from S. Stewart St. to Oregon St.	U	0.127
FRCC06	281	Junction Dr., from the gate at the State Material Deposit to 0.054 miles north of Roland St.	U	0.426
FRCC07	1696	Tahoe Golf Club Dr., from 0.018 miles south of FRCC08 at R/W fence to US50 westbound	U	0.149
FRCC08	1695	Tahoe Golf Club Dr., from FRCC07 to US50 eastbound	U	0.082
FRCC09	11175	Oregon St., from Roop St. to Wright Way	U	0.154
FRCC10	11188	N. Carson St., from north R/W line of Arrowhead Dr./US395 Control of Access to the gore of NB on-ramp at US395 Control of Access, 0.266 miles north of Arrowhead Dr.	U	0.266
FRCC11	11189	William St., from Russell Way Control of Access/R/W fence to centerline of Carson City bypass	U	0.123
FRCC17	11259	College Pkwy., from the west IR580 R/W to the east IR580 R/W	U	0.139
			FR TOTAL	1.644

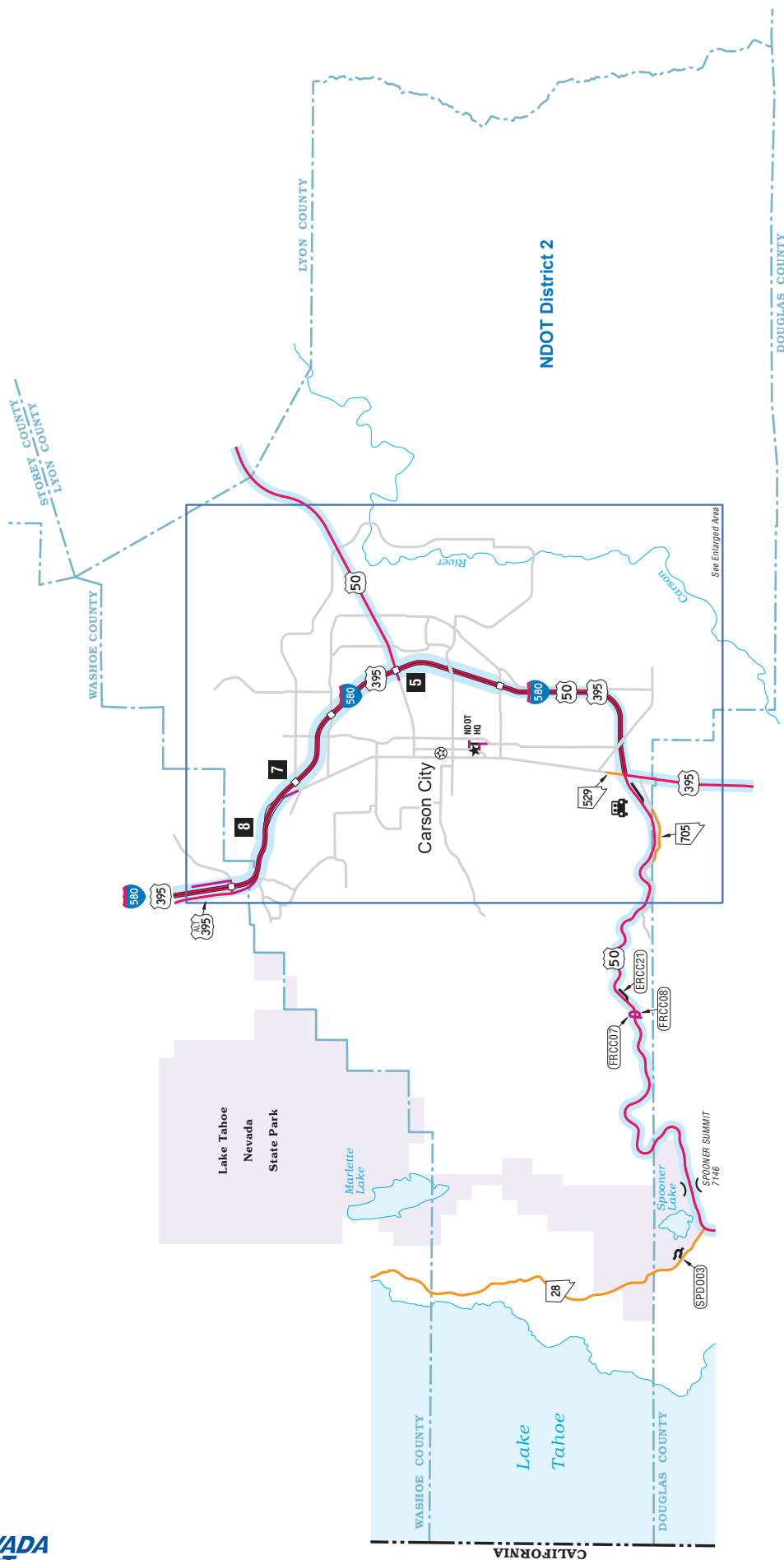
## **PARK AND RIDE**

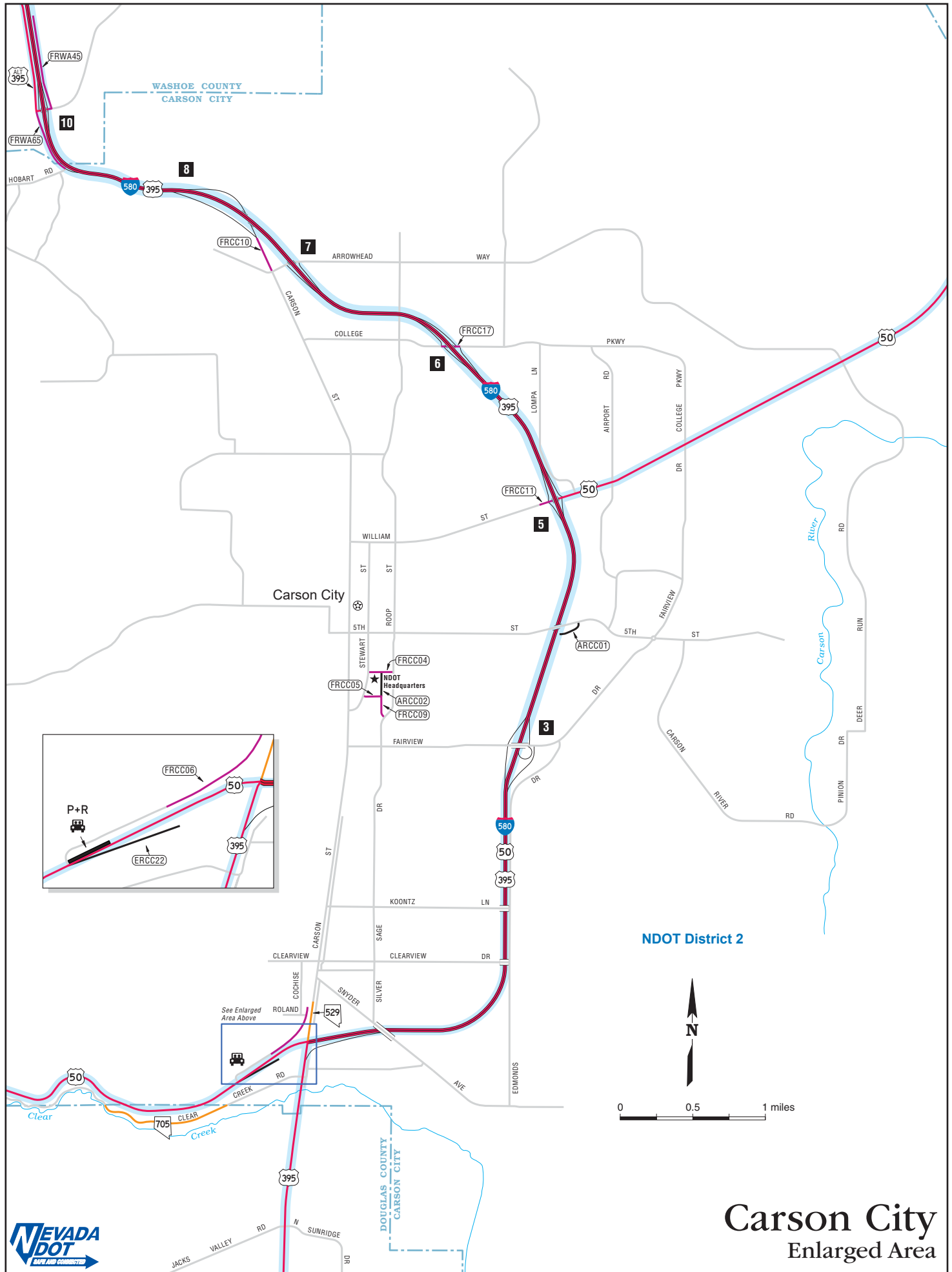
**US50**                      At the Jct of IR580 and US50

# Map Legend

	State maintained portion of the National Highway System (NHS)
	Non-State maintained portion of the National Highway System (NHS)
<div>Exit number and symbol</div> 	Interstate route or controlled access
	Controlled access State route
	United States route
	Nevada State route
	Frontage road
	Collector / Distributor road
	State park, rest park, escape ramp and other
	Ramp
	Non-maintained route (reference only)
	Proposed route
	Enlarged area boundary
	NDOT Maintenance District boundary
	NDOT Maintenance Station (staffed only)
	State Capital
	City, Town or Site
	Rest Park
	Park and Ride

NOTE: Some maps have variable scales

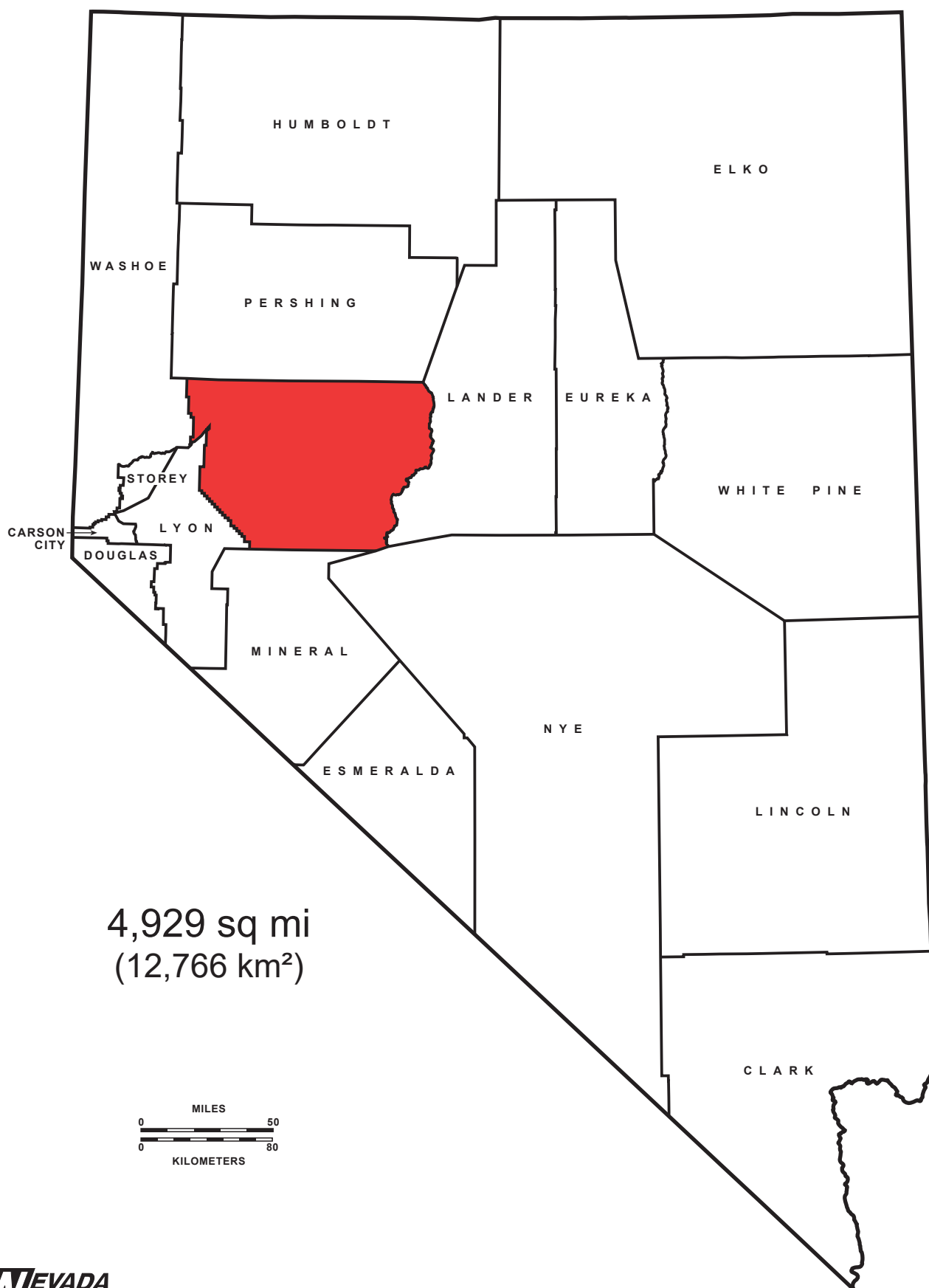




# Carson City Enlarged Area

January 2024

# Churchill County



**CHURCHILL COUNTY**

**NEW SYSTEM & TERMINI**

**MILEAGE**

**IR80 - RMID #5 & 407 - W-E**

LY/CH County Line to CH/PE County Line	IR80 TOTAL	27.710
	IR TOTAL	27.710

**US50 - RMID #7 - W-E**

LY/CH County Line to WUL Fallon at Trento Ln.		12.839
WUL Fallon at Trento Ln. to EUL Fallon at Rio Vista St.	SU	8.891
EUL Fallon at Rio Vista St. to CH/LA County Line		85.233
	US50 TOTAL	106.963

**US50A - RMID #8 & 1692 - W-E**

LY/CH County Line to Leeteville Jct at US50		9.096
---	--	-------

**US95 - RMID #12 - S-N**

LY/CH County Line to SUL Fallon at SR720/Union Ln.		21.917
SUL Fallon at SR720/Union Ln. to US50	SU	4.008
US50 to NUL of Fallon at Old River Rd.	SU	2.115
NUL of Fallon at Old River Rd. to IR80, Ramps 3 & 4		30.887
	US95 TOTAL	58.927
	US TOTAL	174.986

**SR115 - Harrigan Rd. - RMID #14 - S-N**

SR119/Berney Rd. to SUL of Fallon at SR720/Union Ln.		0.988
SUL of Fallon at SR720/Union Ln. to East Stillwater Rd.	SU	3.798
		4.786

**SR116 - Stillwater Rd. - RMID #15 - W-E**

US50 to 10.488 miles east near Stillwater National Wildlife Refuge		10.488
--	--	--------

**SR117 - Sheckler Rd. - RMID #16 - W-E**

US50 to US95/Taylor St.	SU	6.914
-------------------------	----	-------

**SR118 - Wildes Rd. - RMID #17 - W-E**

SR115/Harrigan Rd. to EUL of Fallon at 0.010 miles east of SR120/Pasture Rd.	SU	2.325
EUL of Fallon at 0.010 miles east of SR120/Pasture Rd. to 1.163 miles east of SR120/Pasture Rd. at pavement change		1.157
		3.482

**SR119 - Berney Rd.- RMID #18 - W-E**

US95 to Beach Rd.		4.042
-------------------	--	-------

**SR120 - Pasture Rd.- RMID #19 - S-N**

US95 to SR119/Berney Rd.		6.257
--------------------------	--	-------



**CHURCHILL COUNTY**

**NEW SYSTEM & TERMINI**

**MILEAGE**

**SR361 - Gabbs Valley Rd.- RMID #79 - S-N**

MI/CH County Line to US50

15.687

**SR715 - McLean Ln. - RMID #155 - S-N**

SR117/Sheckler Rd. to US50

SU 2.124

**SR718 - Curry Rd./ Lone Tree Rd. - RMID #156 - W-E**

0.839 miles south of Lone Tree Rd. to Lone Tree Rd.

0.839

Curry Rd. to US95

2.103

2.942

**SR720 - Union Ln./ Pasture Rd. - RMID #157 - W-E**

US95 to Pasture Rd.

SU 3.010

North on Pasture Rd. to MP 3.25

SU 0.248

3.258

**SR722 - Carroll Summit Rd. - RMID #158 - W-E**

US50 near Eastgate to CH/LA County Line

16.555

**SR723 - Soda Lake Rd. - RMID #159 - S-N**

US50 to Cox Rd.

SU 2.016

**SR726 - Old River Rd. /Bafford Ln. - RMID #160 - W-E**

US95 to Jct of Bafford Ln./Old River Rd.

SU 0.784

Jct of Bafford Ln./Old River Rd. to 1.045 miles east

SU 1.037

1.821

**SR839 - Nevada Scheelite Mine Rd. - RMID #186 - S-N**

MI/CH County Line to US50

13.915

SR TOTAL

94.287

**Churchill County Totals**

IR 27.710

US 174.986

SR 94.287

FR 39.271

AR 0.655




















SP 4.161

341.070

CHURCHILL COUNTY			
ROUTE	RMID	DESCRIPTION	MILEAGE
<b><u>FRONTAGE ROADS</u></b>			
FRCH01	273	FRCH02, south side IR80, Nightingale Intg., Exit #65 to FRCH06, north side IR80	0.280
FRCH02	283	FRCH01, south side IR80, Nightingale Intg., Exit #65 to 6.126 miles east of FRCH01 at EOP	6.126
FRCH03	284	2.575 miles west of CH/PE County Line, north side IR80, Miriam Grade Sep to CH/PE County Line, south side of IR80	2.575
FRCH04	285	R/W post & monument north side of IR80, Toy Grade Sep, Toulon Intg, Exit #93 to CH/PE County Line north side of IR80	0.600
FRCH06	269	0.039 miles west of FRCH01, north side IR80, Nightingale Intg., Exit #65 to 2.432 miles east of FRCH01 at R/W monument/EOP north side of IR80	2.471
FRCH07	275	0.010 miles south of Ramps 1 & 2 at cattleguard, south side of IR80, Jessup Intg., Exit #78 to 0.012 miles north of Ramps 3 & 4 at cattleguard, north side of IR80	0.197
FRCH08	20	US50 to 0.093 miles north of Settlement Rd. at EOP (previously SR121)	27.022
FR TOTAL			39.271
<b><u>REST PARK</u></b>			
*not included in road inventory mileage*			
RPCH05	11055	Trinity Rest Park, Jct IR80/US95 Intg. (RP806)	0.197
RPCH05B	11118	Trinity Rest Park, Additional Truck Parking (RP806)	0.146
RP TOTAL			0.343
<b><u>STATE PARKS</u></b>			
<b><u>CHURCHILL AREA</u></b>			
SPCH15	1536	Marina boat ramp, from US50 through the loop to US50	0.160
SPCH16	1540	Main park road, from the BOP at the bridge at the Carson River to the EOP of picnic area 6	2.078
SPCH16B	1541	Beach area, from the main park road through the loop to the main park road	0.400
SPCH16C	11409	Beach 1 area dump loop, from beach area road to beach 1 area road	0.053
<b><u>LAHONTAN STATE RECREATION AREA</u></b>			
SPCH17	1544	Dam overlook road, from US50 through the sanitation loop to US50	0.650
SPCH18	1549	District III road, from the main park road to the dam	0.820
SP TOTAL			4.161

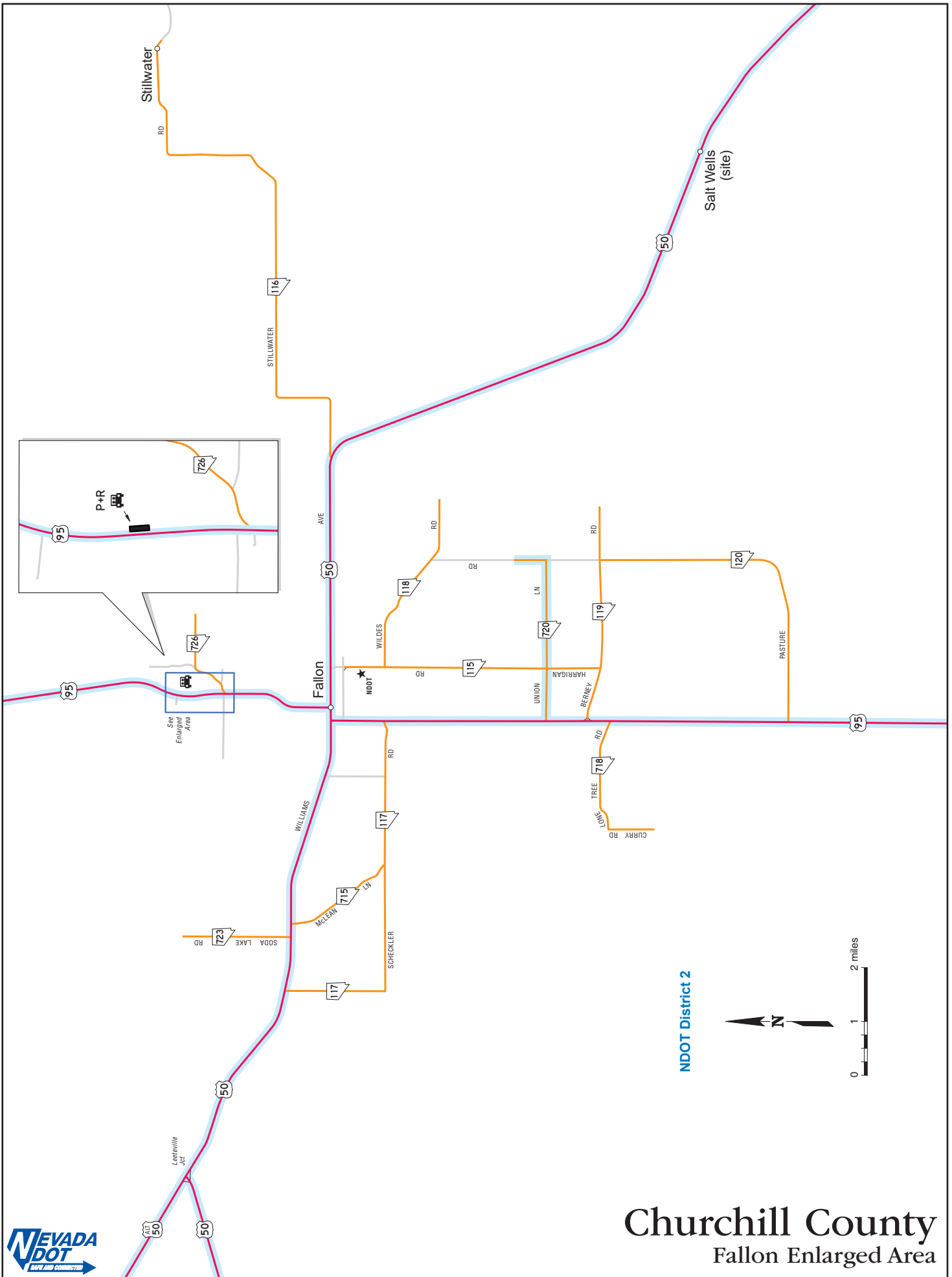
CHURCHILL COUNTY				
ROUTE	RMID	DESCRIPTION		MILEAGE
<u>ACCESS ROADS</u>				
ARCH01	1527	From US50 eastbound 0.192 miles to Cold Springs Maintenance Yard		0.192
ARCH02	1528	From ARCH01 east 0.069 miles to Cold Springs Maintenance Yard		0.069
ARCH03	11237	From Fallon Materials Pit (US95) north 0.394 miles to US95	SU	0.394
AR TOTAL				0.655
<u>PARK AND RIDE</u>				
US95		North of Fallon		

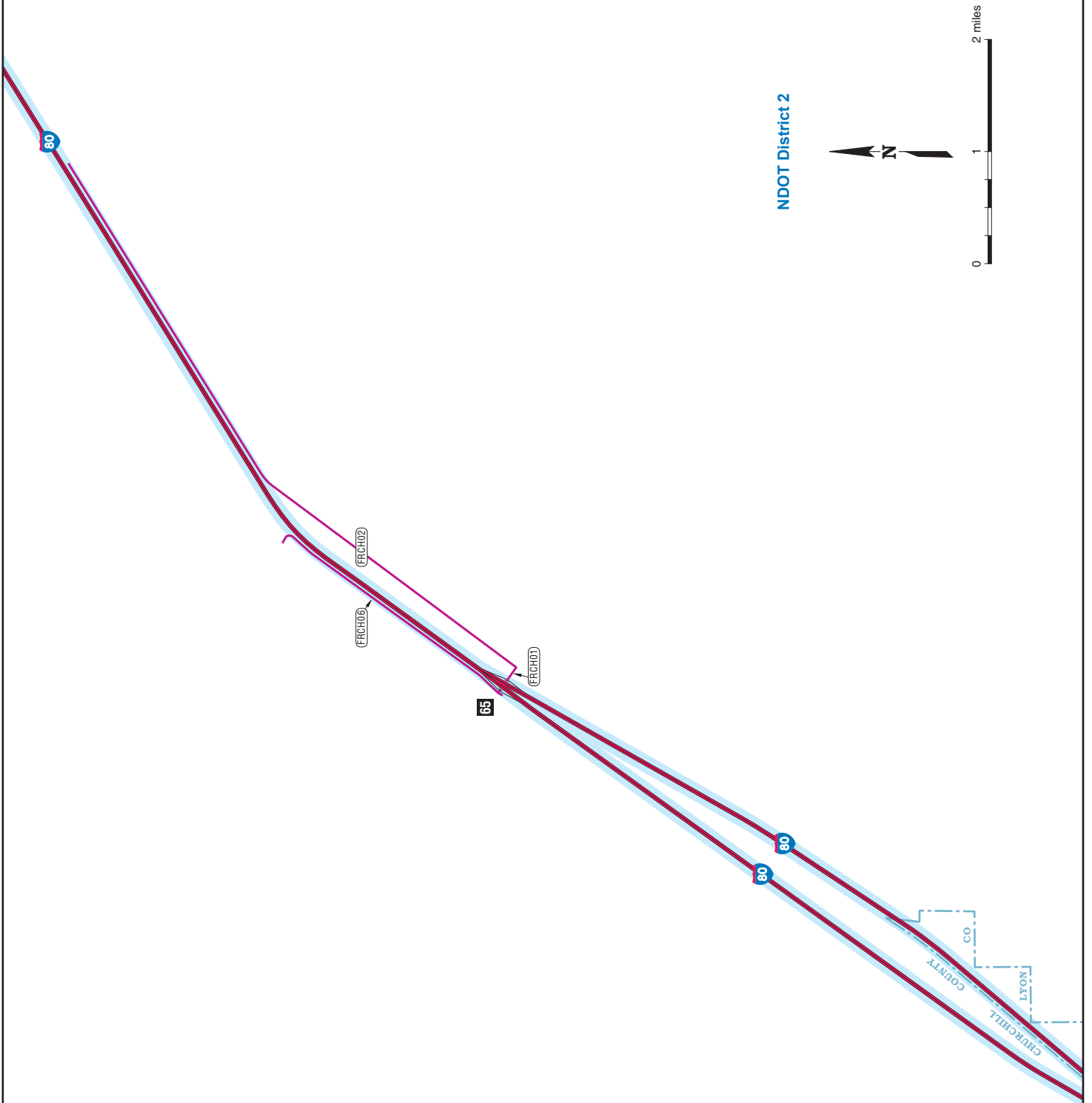
# Map Legend

	State maintained portion of the National Highway System (NHS)
	Non-State maintained portion of the National Highway System (NHS)
<div>Exit number and symbol</div> 	Interstate route or controlled access
	Controlled access State route
	United States route
	Nevada State route
	Frontage road
	Collector / Distributor road
	State park, rest park, escape ramp and other
	Ramp
	Non-maintained route (reference only)
	Proposed route
	Enlarged area boundary
	NDOT Maintenance District boundary
	NDOT Maintenance Station (staffed only)
	State Capital
	City, Town or Site
	Rest Park
	Park and Ride

NOTE: Some maps have variable scales



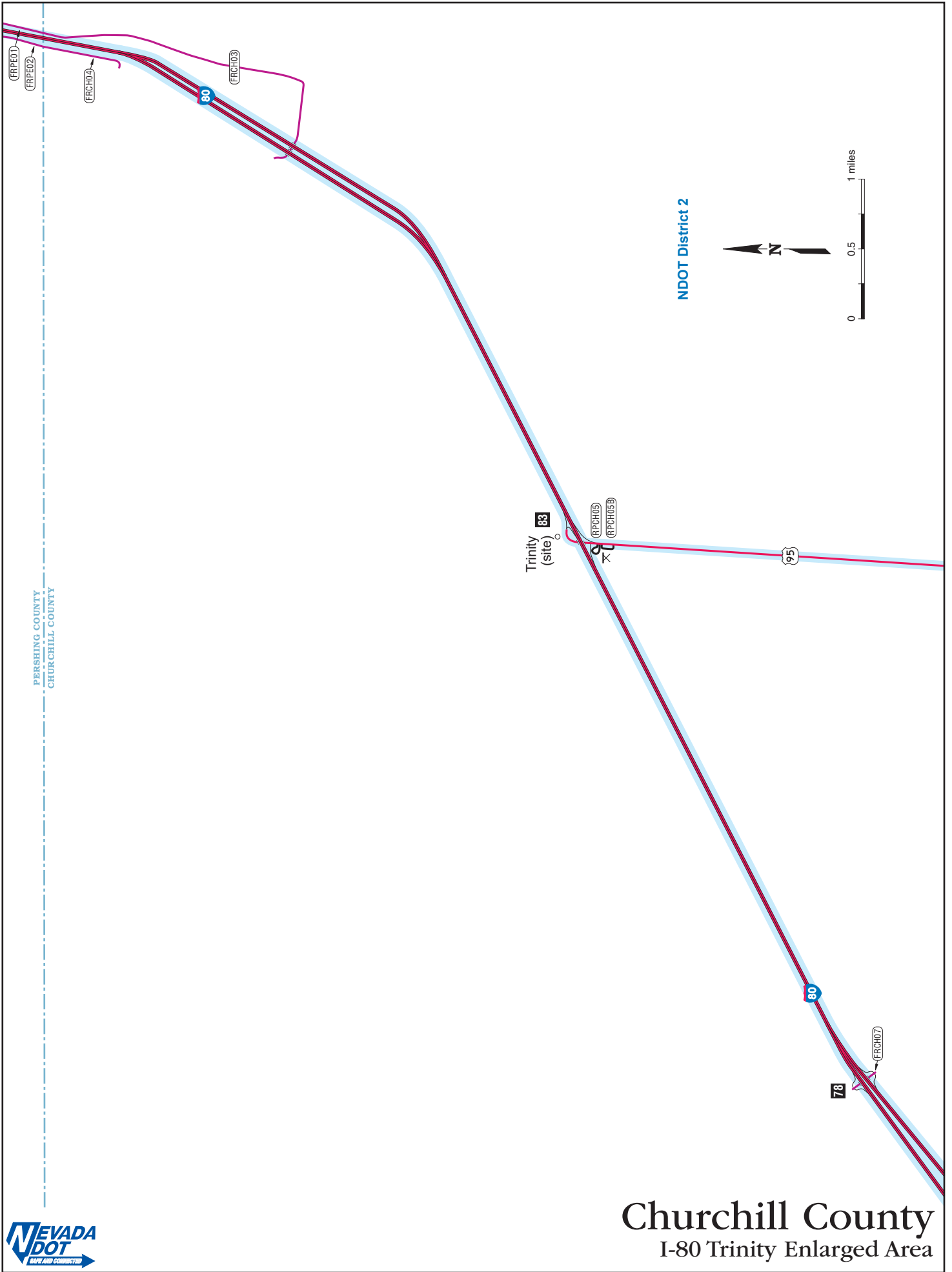


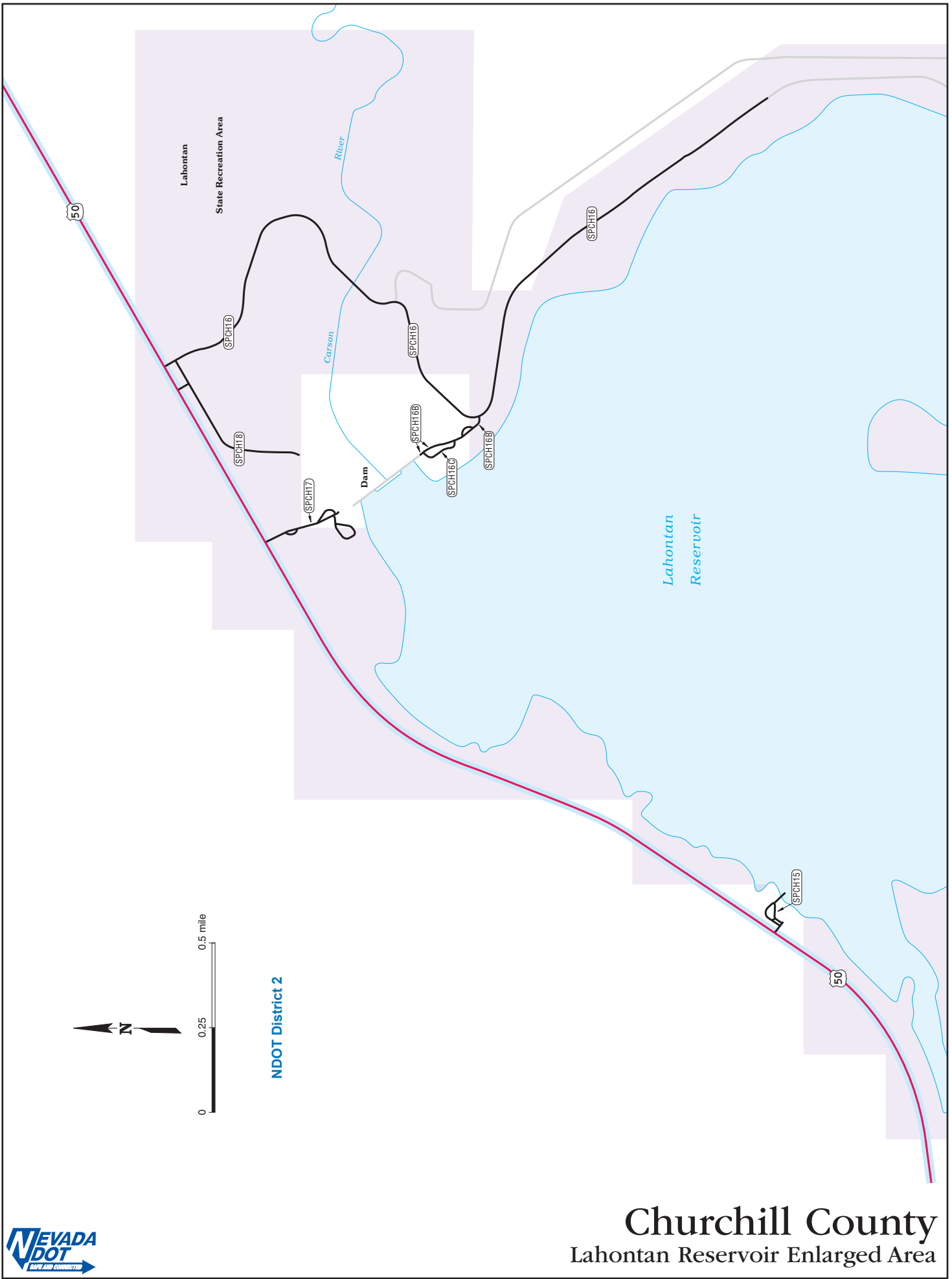


# Churchill County

## I-80 Nightingale Interchange Enlarged Area



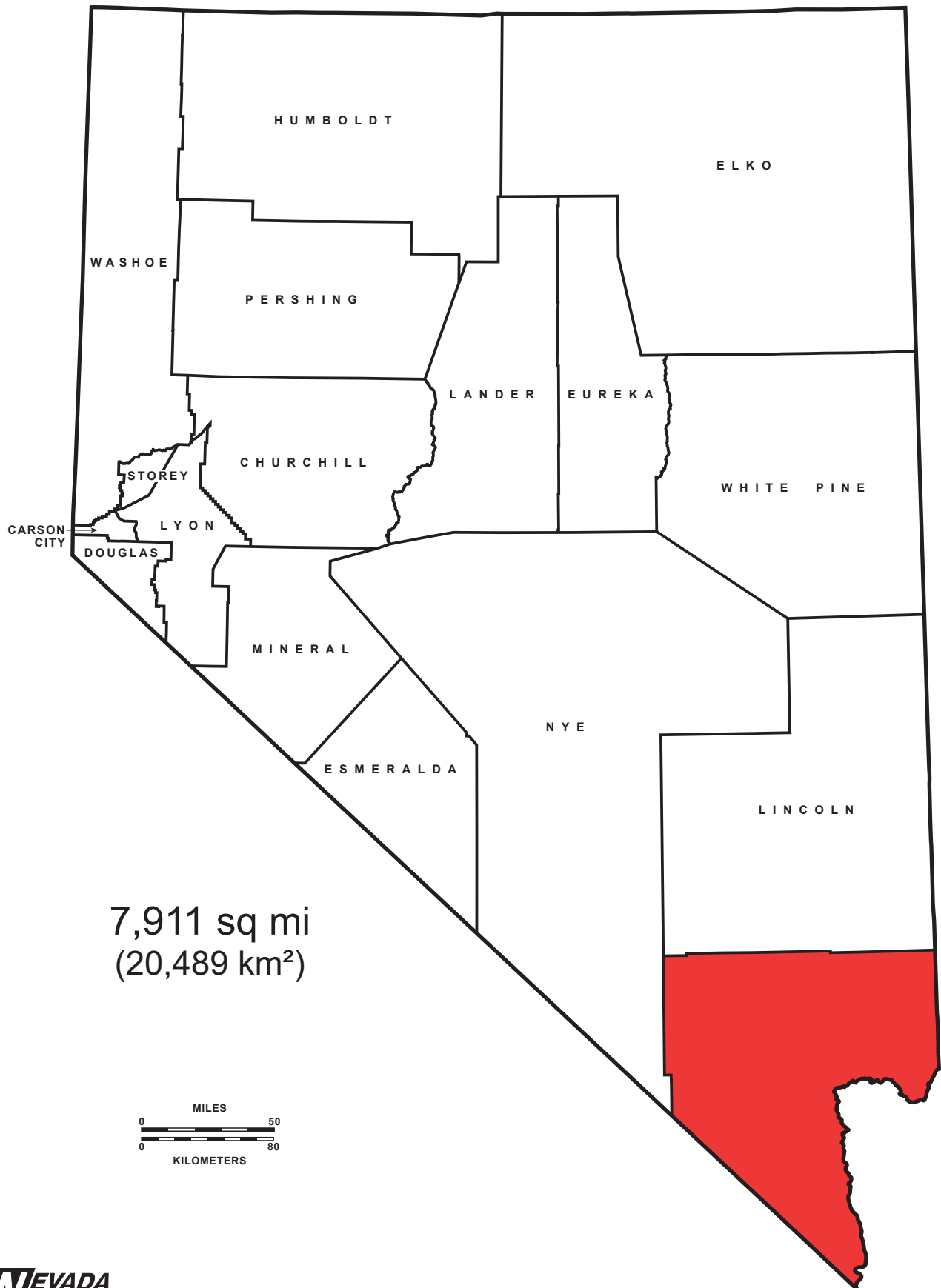




# Churchill County

## Lahontan Reservoir Enlarged Area

# Clark County



## CLARK COUNTY

### NEW SYSTEM & TERMINI

### MILEAGE

#### IR11 - RMID #11383 & 11384 - S-N

AZ/NV State Line to EUL of Boulder City		7.344
EUL of Boulder City to SUL of Boulder City	SU	1.385
SUL of Boulder City to the SUL of Boulder City		2.411
SUL of Boulder City to WUL of Boulder City	SU	1.588
WUL of Boulder City to EUL of Las Vegas		1.866
EUL of Las Vegas to SR564/Lake Mead Pkwy/IR215	U*	8.251
IR11 TOTAL		<u>22.845</u>

#### IR15 - RMID #1 & 403 - S-N

CA/NV State Line to the SUL of Las Vegas at County cum mile 22.827		22.827
SUL of Las Vegas to NUL of Las Vegas at County cum mile 58.442	U*	35.615
NUL of Las Vegas to the SUL of Mesquite at County cum mile 115.949		57.507
SUL of Mesquite to the NV/AZ State Line	SU	7.813
IR15 TOTAL		<u>123.762</u>

#### IR215 - RMID #2 & 404 - S-N

Ramp 1 of IR515 to IR15	U*	11.173
-------------------------	----	--------

#### IR515 - RMID #3 & 405 - S-N

\*\*This route has been approved to be completely dissolved into IR11 - Pending final steps\*\*

SR564/Lake Mead Pkwy to Tropicana Ave.	U*	6.282
Tropicana Ave. to Boulder Hwy.	U*	2.541
Boulder Hwy. to N Las Vegas Blvd.	U*	4.631
N Las Vegas Blvd. to IR15	U*	0.990
IR515 TOTAL		<u>14.444</u>

IR TOTAL 172.224

#### IR15 COLLECTOR/DISTRIBUTOR ROADS \*\*

##### IR15NCD1- RMID #11273 - S-N

0.755 miles south of the SR160/Blue Diamond Rd., Ramp 1 to the Ramps at IR215, eastbound and westbound	U*	2.149
--	----	-------

##### IR15NCD2 - RMID #11274 - S-N

IR215, Structure I-1983N north to IR15, Tropicana Intg, Structure I-796	U*	2.357
---	----	-------

##### IR15SCD1- RMID #11272 - N-S

0.020 miles north of FRCL25/Warm Springs Rd., south to 0.062 miles south of SR160/Blue Diamond Rd. at IR15S	U*	1.017
---	----	-------

**CLARK COUNTY**

**NEW SYSTEM & TERMINI**

**MILEAGE**

**IR15SCD2 - RMID #11271 - N-S**

IR15 Tropicana Intg (one way southbound) to the leading edge of structure I-983 at IR215 (not described in cardinal direction)

U\* 2.530

**IR15SCD3 - RMID #11498 - N-S**

US95S to IR15S-Ramp 76B Intg. To 1.496 miles south to IR15S

U\* 1.496

IR C/D TOTAL 9.549

**US95 - RMID #12 & 414 - S-N**

CA/NV State Line to IR11

55.053

Spaghetti Bowl to NUL Las Vegas at county cum mile 76.390

U\* 21.337

NUL Las Vegas at county cum mile 76.390 to the CL/NY County Line

35.112

US95 TOTAL 111.502

**US93 - RMID #10 & 413 - S-N**

IR15, Garnet Intg., Ramps 1&2 to CL/LN County Line

33.112

**US93BUS - RMID #11432 & 11433 - S-N**

SR172/Hoover Dam Access to EUL of Boulder City

2.889

EUL of Boulder City to WUL of Boulder City

SU 4.845

WUL of Boulder City to EUL of Las Vegas

1.300

EUL of Las Vegas to IR11

U\* 0.483

US93BUS TOTAL 9.517

US TOTAL 154.131

**CLARK COUNTY**

**NEW SYSTEM & TERMINI**

**MILEAGE**

**US95 COLLECTOR/DISTRIBUTOR ROADS**

**US95SCD1 - RMID #11342 - N-S**

0.174 miles South of the W. Ann Rd. Intg. to 0.229 miles north of the Jct of IR215	U*	1.686
--	----	-------

---

US C/D TOTAL		1.686
--------------	--	-------

**SR146 - St. Rose Parkway - RMID #23 & 1521 - W-E**

Southern Highlands Pkwy., IR15, Exit #27, Ramps 3&4 to IR215, Pecos Intg., Ramps 1 & 2	U*	6.622
--	----	-------

**SR147 - E Lake Mead Blvd. - RMID #24 & 409 - W-E**

Losee Rd. to Yale St. at county cum 0.393 miles	U*	0.393
Pecos St. to north boundary of the Lake Mead Recreational Area		11.823

---

12.216

**SR156 - Lee Canyon Rd. - RMID #25 - W-E**

0.627 miles North of the Lee Canyon ski area parking lot to US95		17.544
--	--	--------

**SR157 - Kyle Canyon Rd. - RMID #26 & 11528 - W-E**

Charleston Recreational Area - centerline of loop to the WUL of Las Vegas at county cum mile 17.955		17.955
WUL of Las Vegas to FRCL24/Sky Point Dr.	U*	3.607

---

21.562

**SR158 - Deer Creek Rd. - RMID #27 - S-N**

SR157/Kyle Canyon Rd. to SR156/Lee Canyon Rd.		8.853
---	--	-------

**SR159 - Blue Diamond/Red Rock Canyon Rd./Charleston Blvd. - RMID #28 - W-E**

SR160/Pahrump Valley Rd. to WCL of Las Vegas at county cum mile 14.118		14.118
--	--	--------

WCL of Las Vegas to Las Vegas Beltway	U*	1.715
---------------------------------------	----	-------

Martin Luther King Blvd to Commerce St.	U*	0.337
---	----	-------

N 25th St. to SR612/Nellis Blvd.		3.010
----------------------------------	--	-------

---

19.180

**SR160 - Pahrump Valley Rd. - RMID #29 & 1195 - S-N**

S Las Vegas Blvd. to WUL of Las Vegas at county cum mile 10.992	U*	10.992
---	----	--------

WUL of Las Vegas to CL/NY County Line		32.293
---------------------------------------	--	--------

---

43.285

**CLARK COUNTY**

**NEW SYSTEM AND TERMINI**

**MILEAGE**

**SR161 - Goodsprings Rd. - RMID #30 - W-E**

S Esmeralda St. to 0.073 miles east of Ramps 1&2, IR15, Jean Intg., Exit #12

7.277

**SR163 - Laughlin Hwy. - RMID #31 & 10720 - W-E**

US95 to the WUL of Laughlin at county cum mile 9.471

9.471

WUL of Laughlin to the center of the bridge at the NV/AZ State Line

SU

9.775

---

19.246

**SR164 - Nipton Rd. - RMID #32 - W-E**

CA/NV State Line to US95

18.550

**SR165 - Nelson Rd. - RMID #33 - W-E**

US95 to the north end of Nelson at 0.023 miles north of Western St.

11.023

**SR168 - Glendale Blvd./Lewis Ranch Rd. - RMID #34 & 1522- W-E**

From US93 to the Jct. with Glendale Blvd., IR15, Exit #90

23.810

Glendale Blvd. north to the Jct. with Lewis Ranch Rd.

0.833

Lewis Ranch Rd. south under IR15, Exit #91, to the end of the R/W,

0.115

0.014 miles east of Ramps 1&2

---

24.758

**SR169 - Valley of Fire Rd./Logandale Rd. - RMID #35 - S-N**

North boundary of Lake Mead Recreational Area to county cum mile 18.442

SU

18.442

County cum mile 18.442 to IR15, Exit #93, Ramps 3&4

0.156

---

18.598

**SR170 - Riverside Rd.- RMID #36 - W-E**

IR15, Ramp 3, Riverside/Bunkerville Intg., Exit #112 to the SUL of Mesquite at county cum mile 6.299

6.299

SUL of Mesquite to the trailing edge of B-89

SU

5.106

---

11.405

**SR171 - Airport Spur Connector - RMID #37 & 410 - S-N**

IR215 to the entrance of the Airport tunnel

U\*

0.685

(Maintenance only - owned by Clark County)

## CLARK COUNTY

### NEW SYSTEM & TERMINI

### MILEAGE

#### SR172 - Hoover Dam Access Rd. - RMID #11202 - S-N

Jct. of US93BUS to 1.596 miles west of the AZ/NV State Line at the Bureau of Reclamation boundary		1.365
---	--	-------

#### SR173 - Veterans Memorial Hwy - RMID #11410 - S-N

From the north end of the Westbound US95 ramp to the Jct. of US93 Business		1.075
--	--	-------

#### SR562 - Sunset Rd. - RMID #118 - W-E

S. Las Vegas Blvd. to WUL of Henderson at Annie Oakley Dr.	U*	4.775
--	----	-------

#### SR564 - Lake Mead Pkwy. - RMID #119 & 1689 - W-E

IR515, Ramps 1&2 to NUL Henderson	U*	8.314
NUL Henderson to 0.19 Miles North Lorin C Williams Pkwy		0.092
		8.406

#### SR573- Craig Rd. - RMID #120 - W-E

US95, Ramps 3&4 to North Las Vegas city limits at Decatur Blvd. 0.15 miles E. of Berg St. to SR604/Las Vegas Blvd.	U*	2.317
	U*	3.091
		5.408

#### SR574 - Cheyenne Ave. - RMID #121 - W-E

US95, 0.04 Miles West of Ramp 3 to 570 Ft. W of Rainbow Blvd.	U*	0.234
Decatur Blvd. to SR612/Nellis Blvd.	U*	8.121
		8.355

#### SR578 - Washington Ave. - RMID #122 - W-E

IR15, Washington Ave./D St. Intg, Ramp 3 and FRCL41 to Las Vegas Blvd.	U*	0.657
--	----	-------

#### SR579 - Bonanza Rd. - RMID #123 - W-E

SR599/Rancho Dr. to North Las Vegas Blvd.	U*	2.209
---	----	-------

#### SR582 - Fremont St. & Boulder Hwy. - RMID #124 & 1688 - S-N

US95/IR11S, Ramps 3&4, Wagonwheel Intg. to 296 Ft. N-E of Jct. Ramps 1&2	U*	0.163
Tulip Falls Dr. to E Charleston Blvd.	U*	7.595
		7.758

#### SR589 - Sahara Ave. - RMID #125 - W-E

Rancho Dr. to Northbridge Ln.	U*	0.471
-------------------------------	----	-------

#### SR592 - Flamingo Rd. - RMID #127 - W-E

SR595/Rainbow Blvd. to IR15, Ramps 1&2	U*	3.577
Paradise Rd. to SR582/Boulder Hwy.	U*	4.894
		8.471

#### SR593 - Tropicana Ave. - RMID #128 - W-E

Dean Martin Dr. to SR604/Las Vegas Blvd.	U*	0.574
Maryland Pkwy to SR582/Boulder Hwy.	U*	4.319
		4.893



**CLARK COUNTY**

**NEW SYSTEM & TERMINI**

**MILEAGE**

**SR595 - Rainbow Blvd. - RMID #130 - S-N**

Tropicana Ave. to US95, Ramp 2 at R/W line, Rainbow Blvd. Intg. U\* 5.532

**SR596 - Jones Blvd. - RMID #131 - S-N**

W Sahara Ave. to Aberdeen Ln./Clarice Ave. U\* 2.167

Smoke Ranch Rd. to SR599/Rancho Rd. U\* 1.952

4.119

**SR599 - Rancho Dr. - RMID #132 & 1687 - S-N**

Mesquite Ave. to 0.171 miles North of Rainbow Blvd. U\* 6.788

**SR602 - Casino Center Blvd. - RMID # 134 - S-N**

0.074 miles south of Bonanza Rd. to Stewart Ave. U\* 0.179

**SR604 - Las Vegas Blvd. - RMID #135 & 11145 - S-N**

North R/W line of Carey Ave. to IR15, Ramps 3 & 4, Apex Intg. U\* 12.007

**SR610 - Lamb Blvd. - RMID #137 - S-N**

SR604/N Las Vegas Blvd. to IR15, Ramp 3 at R/W line, Lamb Blvd. Intg. U\* 2.370

**SR612 - Nellis Blvd. - RMID #138 - S-N**

SR593/Tropicana Blvd. to SR604/N Las Vegas Blvd. U\* 9.400

**SR613 - Summerlin Pkwy - RMID #11448 & 11451 - W-E**

CC215 to Tenaya Way U\* 5.513

---

SR TOTAL 340.555

**Clark County Totals**

IR	172.224
US	154.131
SR	340.555
FR	48.217
SP	20.022
AR	0.514
C/D	11.235
	<hr/>
	746.898

**CLARK COUNTY**

<b>ROUTE</b>	<b>RMID</b>	<b>DESCRIPTION</b>	<b>MILEAGE</b>
<b><u>ESCAPE RAMPS</u></b>			
*not included in road inventory mileage*			
<b>ERCL01</b>	11321	Escape Ramp on SR163/Laughlin Hwy. at MP 18.05	0.395
<b>ER TOTAL</b>			<b>0.395</b>
<b><u>FRONTAGE ROADS</u></b>			
<b>FRCL01</b>	271	0.262 miles north of Jct Primm Blvd., east side near IR15, Primm Intg., Exit #1 to R/W fence 0.551 miles north at EOP	0.551
<b>FRCL02</b>	270	Primm Blvd., from R/W fence west of Ramps 3&4, IR15, Primm Intg, Exit #1 to 0.098 miles east of Ramps 1&2	0.231
<b>FRCL05</b>	1059	Highland Dr., from 0.033 miles east of Cinder Ln. to 0.078 miles north near Spring Mtn. Intg., Exit #39	U* 0.078
<b>FRCL06</b>	218	Martin Luther King Blvd., from Oakey Blvd. to Charleston Blvd.	U* 0.599
<b>FRCL07</b>	375	IR15, Ramps 3&4, Apex Intg, Exit #58 to 5.749 miles north of US93, west side IR15	11.819
<b>FRCL08</b>	267	IR15, Ramps 1&2, Garnet Intg, Exit #64 to EOP	1.753
<b>FRCL09</b>	266	IR15, 0.010 miles south of Ramps 1&2 at cattleguard, Ute Intg, Exit #80 to cattleguard 0.037 miles north of Ramps 3&4	0.199
<b>FRCL10</b>	257	Hidden Valley Rd., from IR15, Hidden Valley Intg., Exit #88 at cattleguard 0.014 miles east of Ramps 1&2 to 1.892 miles northwest of Ramps 1&2 at Muddy River	1.906
<b>FRCL11</b>	264	Dude Dr., west side of IR15, Moapa Valley Intg, Exit #90, 0.346 miles south of SR168 to SR168	0.346
<b>FRCL12</b>	272	From the cattleguard at the east R/W fence, IR15, Carp Elgin Intg., Exit #100 to 3.971 miles north of the cattleguard	3.971
<b>FRCL13</b>	262	0.683 miles south of FRCL14 at EOP, IR15, E. Mesa Intg. to Jct of Ramps 3&4	1.417
<b>FRCL14</b>	261	FRCL13, IR15, E Mesa Intg, Exit #109 to Jct. of Ramps 1&2	0.860
<b>FRCL17</b>	259	Ramps 3&4, IR15, Valley of Fire Intg. Exit #75 to 0.169 miles southwest of cattleguard at Ramps 1&2	0.339
<b>FRCL18</b>	258	Ramps 3&4, IR15, Byron Intg., Exit #84 to Ramps 1&2	0.511
<b>FRCL22</b>	1060	Ann Rd., from Buffalo Dr. to Drexel Rd.	U* 0.571
<b>FRCL23</b>	1061	Oso Blanca Rd., IR215 to 0.740 miles north of SR157/Kyle Canyon Rd.	U* 5.229

**CLARK COUNTY**

<b>ROUTE</b>	<b>RMID</b>	<b>DESCRIPTION</b>	<b>MILEAGE</b>
<b>FRCL24</b>	1062	Segment 1: Sky Pointe Dr. - from 0.381 miles north of Cimarron Rd. to Elkhorn Rd.	U* 0.386
		Segment 2: North Tule Springs Rd. - from Elkhorn Rd. to Farm Rd.	U* 0.510
		Segment 3: Farm Rd. - from Tule Springs Rd. to Durango Dr./FRCL39	U* 0.280
		Segment 4: El Capitan Way - from Durango Dr. to Grand Teton Dr.	U* 0.476
		Segment 5: Grand Teton Dr. - from El Capitan Way to Sky Canyon Park Dr.	U* 0.264
		Segment 6: Sky Pointe Dr. - from Kyle Canyon/SR157 to Moccasin Rd.	U* 2.745
FRCL24 TOTAL			4.661
<b>FRCL25</b>	288	Warm Springs Rd., from Dean Martin Dr. to 0.049 miles east of Windy St.	U* 0.427
<b>FRCL26</b>	287	Industrial Rd., from 0.061 miles south of Sahara Ave. to 0.074 miles north of Sahara Ave.	U* 0.135
<b>FRCL29</b>	215	Saguaro St., from Taylor St. to Burkholder St.	U* 0.234
<b>FRCL30</b>	214	Dinkeldorf Rd., from south side of SR564/Lake Mead Pkwy. at Cholla St. to Warm Springs Rd.	U* 0.685
<b>FRCL34</b>	213	Indian Springs area west side of US95 to US95	0.581
<b>FRCL35</b>	212	Indian Springs area east side of US95 to US95	0.582
<b>FRCL36</b>	211	Cactus Springs area east side US95 to US95	0.231
<b>FRCL37</b>	210	Cactus Springs area west side US95 to US95	0.230
<b>FRCL38</b>	206	Connector Rd., east side of IR15, D St. Intg., Exit #43, D St. to Washington Ave.	U* 0.193
<b>FRCL39</b>	10535	Durango Dr., from FRCL23/Oso Blanca west side of US95, Durango Intg. to FRCL24, Farm Rd. & EL Capitan Way, east side of US95	U* 0.531
<b>FRCL40</b>	209	D St., from Jct. of Wilson Ave. to IR15	U* 0.130
<b>FRCL41</b>	220	Washington Ave. connector, west side of IR15, D St. Intg., Exit #43, D St. to Washington Ave.(one way)	U* 0.085
<b>FRCL46</b>	1063	Hidden Well Rd., from Bermuda Rd., north side IR215 to Las Vegas Blvd. (one way)	U* 1.004
<b>FRCL47</b>	1064	George Crockett Rd., from S. Las Vegas Blvd., south side IR215 to Bermuda Rd. (one way)	U* 1.042

**CLARK COUNTY****DESCRIPTION**

<b>ROUTE</b>	<b>RMID</b>		<b>MILEAGE</b>
<b>FRONTAGE ROADS</b>			
<b>FRCL49</b>	1214	IR15, 0.038 miles south of Ramps 3&4 at the east R/W fence, Mesquite Intg., Exit #122 to 0.040 miles north of Ramps 1&2 at R/W fence	SU 0.194
<b>FRCL50</b>	1685	IR15, 0.034 miles west of Ramps 3&4 at R/W fence, W. Mesquite Intg., Exit #120 to 0.096 miles east of Ramps 1& 2 at R/W fence	SU 0.308
<b>FRCL51</b>	1216	Spring Mountain Rd., from Aldebaran Ave. to Mel Torme Way	U* 0.556
<b>FRCL52</b>	10061	Russell Rd., IR515, from R/W fence, 0.074 miles west of Ramps 3&4, Exit #65 to R/W fence, 0.078 miles east of Ramps 1&2	U* 0.269
<b>FRCL53</b>	11152	Eastern Ave., from south R/W line Ramps 3&4, IR515 Eastern Intg., Exit #73 to north R/W line Ramps 1&2	U* 0.170
<b>FRCL54</b>	10127	Martin Luther King Blvd., south side US95, Ramp 4, Martin Luther King Intg., Exit #76 to Ramp 1	U* 0.172
<b>FRCL55</b>	10147	Valley View Blvd., from south R/W line Ramp 3, US95 Valley View Intg., Exit #78 to north R/W line, Ramps 1&2	U* 0.169
<b>FRCL56</b>	10157	Decatur Blvd., from Ramp 4, south side US95, Decatur Intg., Exit #79 to Ramps 1&2, north side US95	U* 0.121
<b>FRCL57</b>	10192	Lake Mead Blvd., Rock Springs Dr., west side US95, Lake Mead Intg., Exit #82 to Rainbow Blvd., east side US95	U* 0.283
<b>FRCL58</b>	10019	Paiute Way, from Ramps 3&4, west side US95, Snow Mtn. Intg., Exit #99 to Ramps 1&2, east side US95	U* 0.172
<b>FRCL59</b>	10211	Speedway Blvd., from 0.016 miles west of Ramps 3&4, west side IR15, Speedway Intg., Exit #54 to Hollywood Blvd., east side IR15	U* 0.226
<b>FRCL60</b>	10295	Gillespie St., from FRCL47/George Crockett Rd. to FRCL46/Hidden Well Rd.	U* 0.097
<b>FRCL61</b>	11186	Sloan Rd., IR15, Exit #25 from west R/W, Ramp 4 to S. Las Vegas Blvd.	U* 0.220
<b>FRCL63</b>	11219	Sunset Rd., IR515, from west R/W line, Ramps 3&4 to east R/W line, Ramps 1&2	U* 0.240
<b>FRCL64</b>	11302	Railroad Pass Casino Dr., US93 Business Intg., from FRCL65 to the Casino Parking Lot	0.444
<b>FRCL66</b>	11378	Pinion Dr., from 0.017 miles S-E of FRCL68 to FRCL67	0.062
<b>FRCL67</b>	11379	Benedict Dr., from Pinion Dr. northwest to end of R/W	0.175
<b>FRCL68</b>	11380	Paul Warner Dr., from Pinion Dr. to Approx. 0.09 miles west of Rosary Rd.	0.349
<b>FRCL70</b>	11488	Frontage road off of IR15, from approximately 0.097 miles North of SR159 to W. Bonneville Ave.(one way)	0.401
<b>FRCL71</b>	11521	Frontage road off of US93. from 0.575 miles north of Grand Valley Pkwy. to FRCL07/Apex Great Basin Way	2.458

**CLARK COUNTY**

ROUTE	RMID	DESCRIPTION	MILEAGE
-------	------	-------------	---------

**REST PARKS/WELCOME STATIONS**

\*not included in road inventory mileage\*

RPCL03	11097	East Mesquite Intg, Exit# 122 on FRCL49 section into the parking lot that goes around the park (WS912)	0.283
RPCL03B	11105	Mesquite rest area, section between RPCL03 (WS912)	0.070
RPCL04	11098	Boulder City Welcome Station, 100 Block of Nevada Way off of US93 in Boulder City at MP 7.00 (WS911)	0.237
RPCL04B	11106	Boulder City Welcome Station, 100 Block of Nevada Way off of US93 in Boulder City at MP 7.00, service loop to parking area/restrooms (WS911)	0.138
RPCL05	11315	Laughlin Brake Check Rest Area, SR163, MP 4.20 (RP801)	0.441
RPCL06	11316	Southern Nevada Visitor Center Rest Park, US95, MP 3.25 (RP802)	0.074
RPCL06B	11338	Southern Nevada Visitor Center Rest Park RPCL06 Northern Loop Rd. 0.253 miles	0.253
RPCL06C	11339	Southern Nevada Visitor Center Rest Park RPCL06 Southern Loop Rd. 0.132 miles	0.132
RP TOTAL			1.628

**STATE PARKS****SPRING MOUNTAIN RANCH STATE PARK**

SPCL52	1551	Park entrance road, from the end of road at the Visitor Center to the Jct. of SR159	1.110
--------	------	---	-------

**VALLEY OF FIRE STATE PARK**







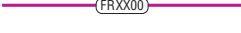

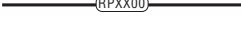










SPCL54	1556	Main park road, from the east to the west Boundary of the State park	10.468
SPCL54B	1557	Residence road, from the main park road to the staff residence	0.428
SPCL55	1565	White Domes road, from the main park road to the end of pavement	6.934
SPCL56	1572	Atlatl Rock road, from the main park road to the end of pavement	1.082

SP TOTAL	20.022
----------	--------

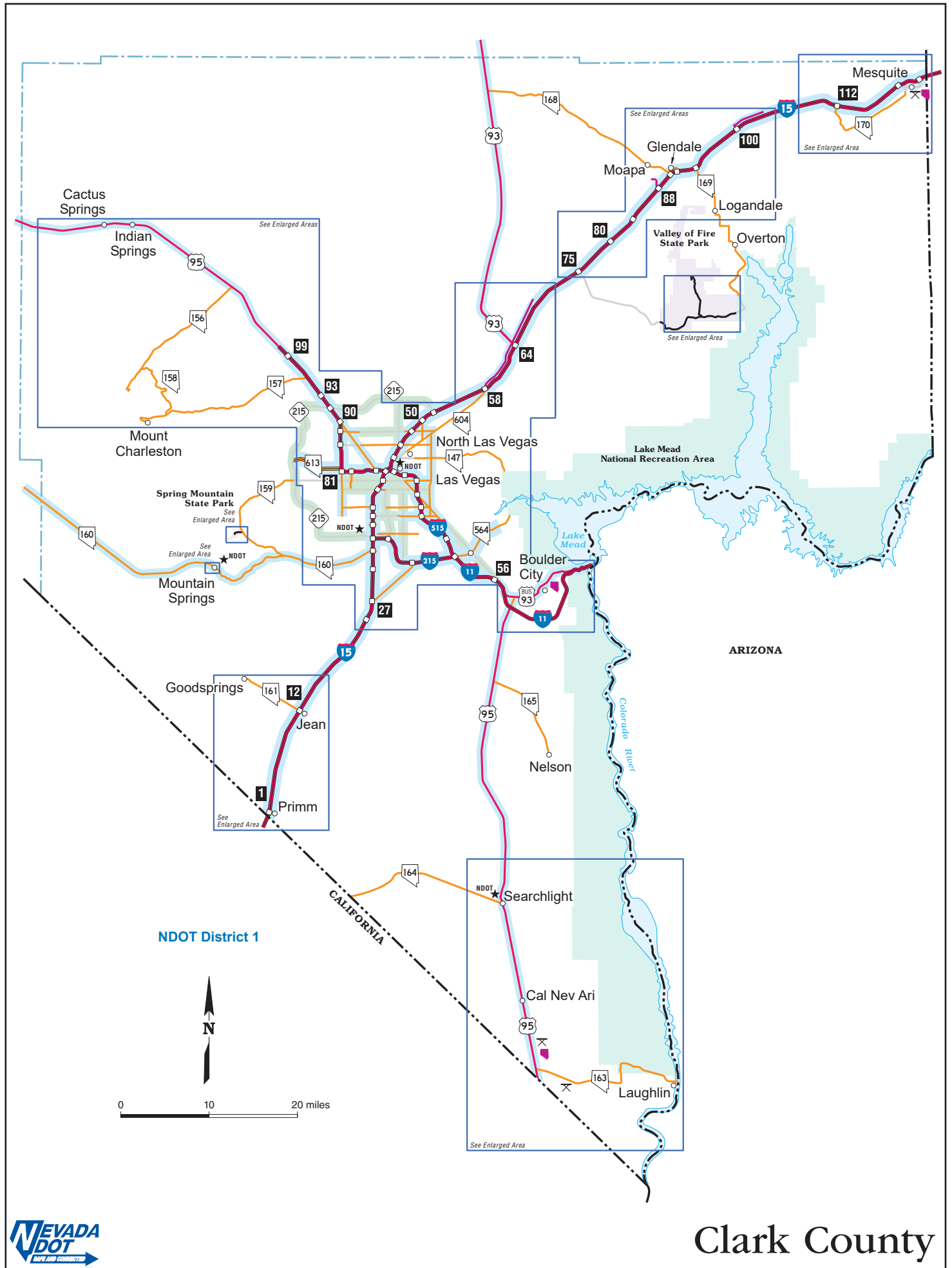
**ACCESS ROADS**

<b>ARCL10</b>	11491	Neon Gateway, from IR15 to Western Ave.	0.088
<b>ARCL52</b>	1501	From SR160 North 0.272 miles to Mountain Springs Maintenance Yard	0.272
<b>ARCL54</b>	1533	From SR157 North 0.043 miles to Mt. Charleston Maintenance Yard	0.043
<b>ARCL55</b>	1535	From SR169 North 0.111 miles to Gleendale Maintenance Yard	0.111
<hr/>			
AR TOTAL			0.514

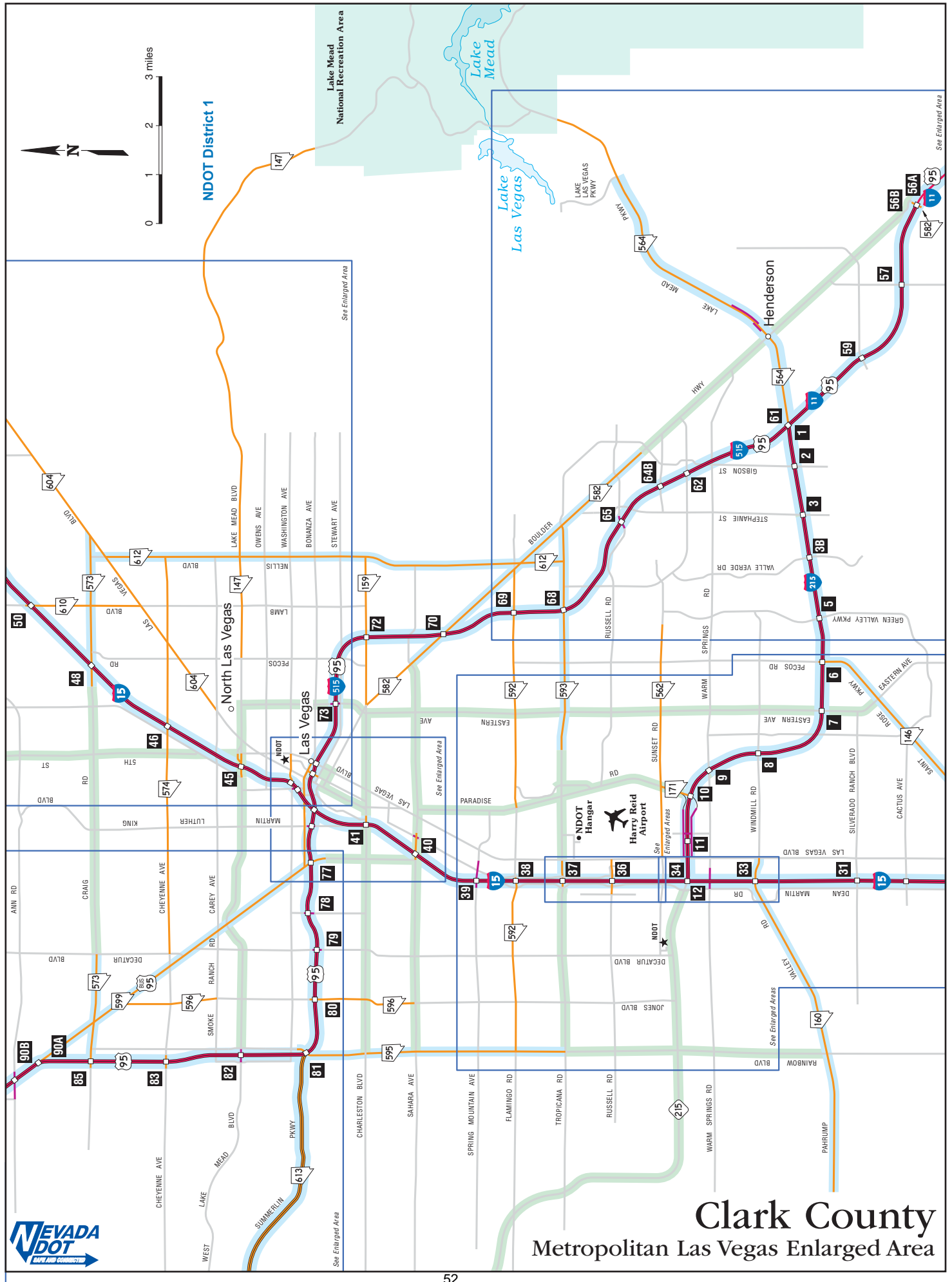
# Map Legend

	State maintained portion of the National Highway System (NHS)
	Non-State maintained portion of the National Highway System (NHS)
<div>Exit number and symbol</div> 	Interstate route or controlled access
	Controlled access State route
	United States route
	Nevada State route
	Frontage road
	Collector / Distributor road
	State park, rest park, escape ramp and other
	Ramp
	Non-maintained route (reference only)
	Proposed route
	Enlarged area boundary
	NDOT Maintenance District boundary
	NDOT Maintenance Station (staffed only)
	State Capital
	City, Town or Site
	Rest Park
	Park and Ride

NOTE: Some maps have variable scales

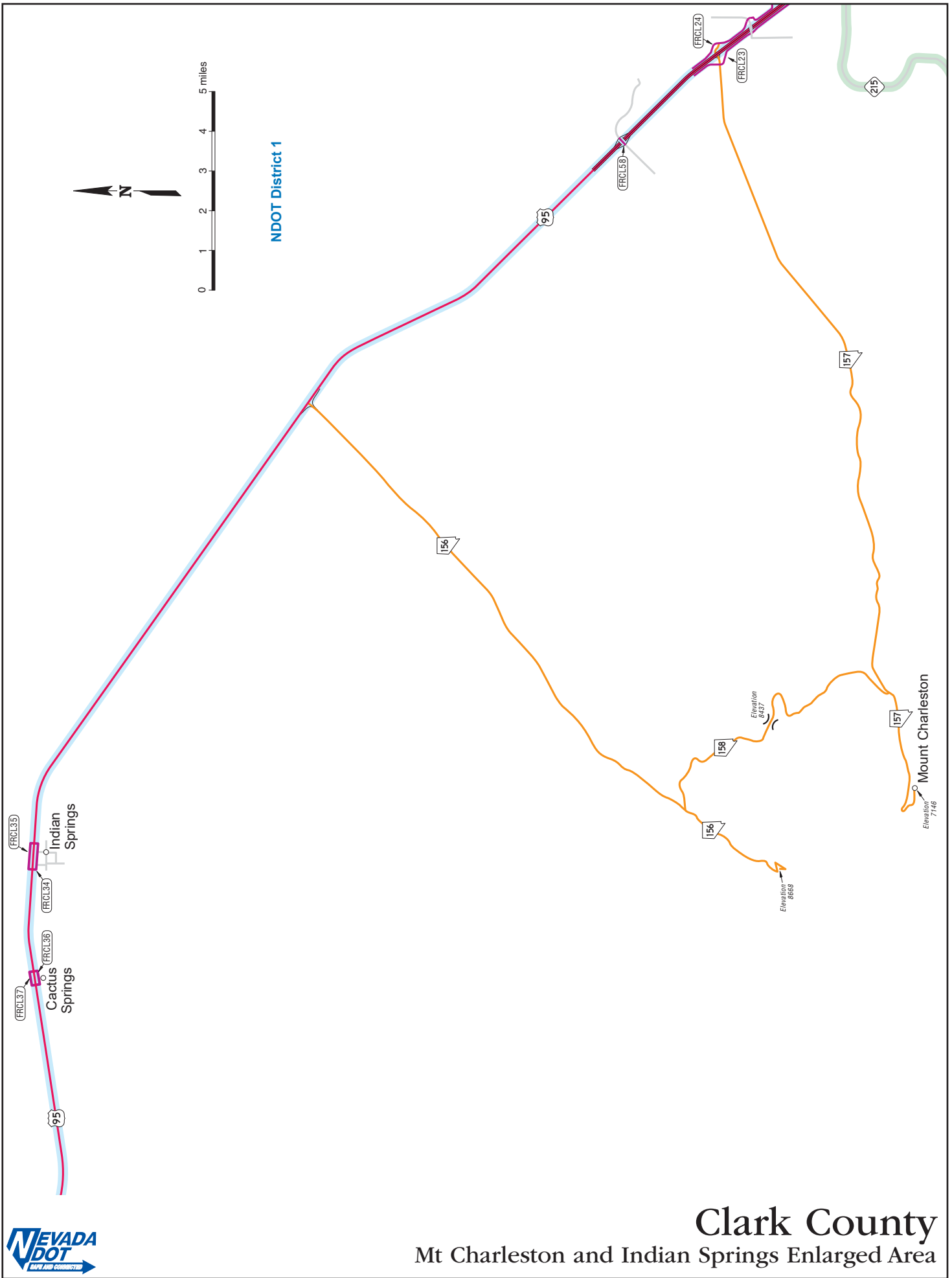






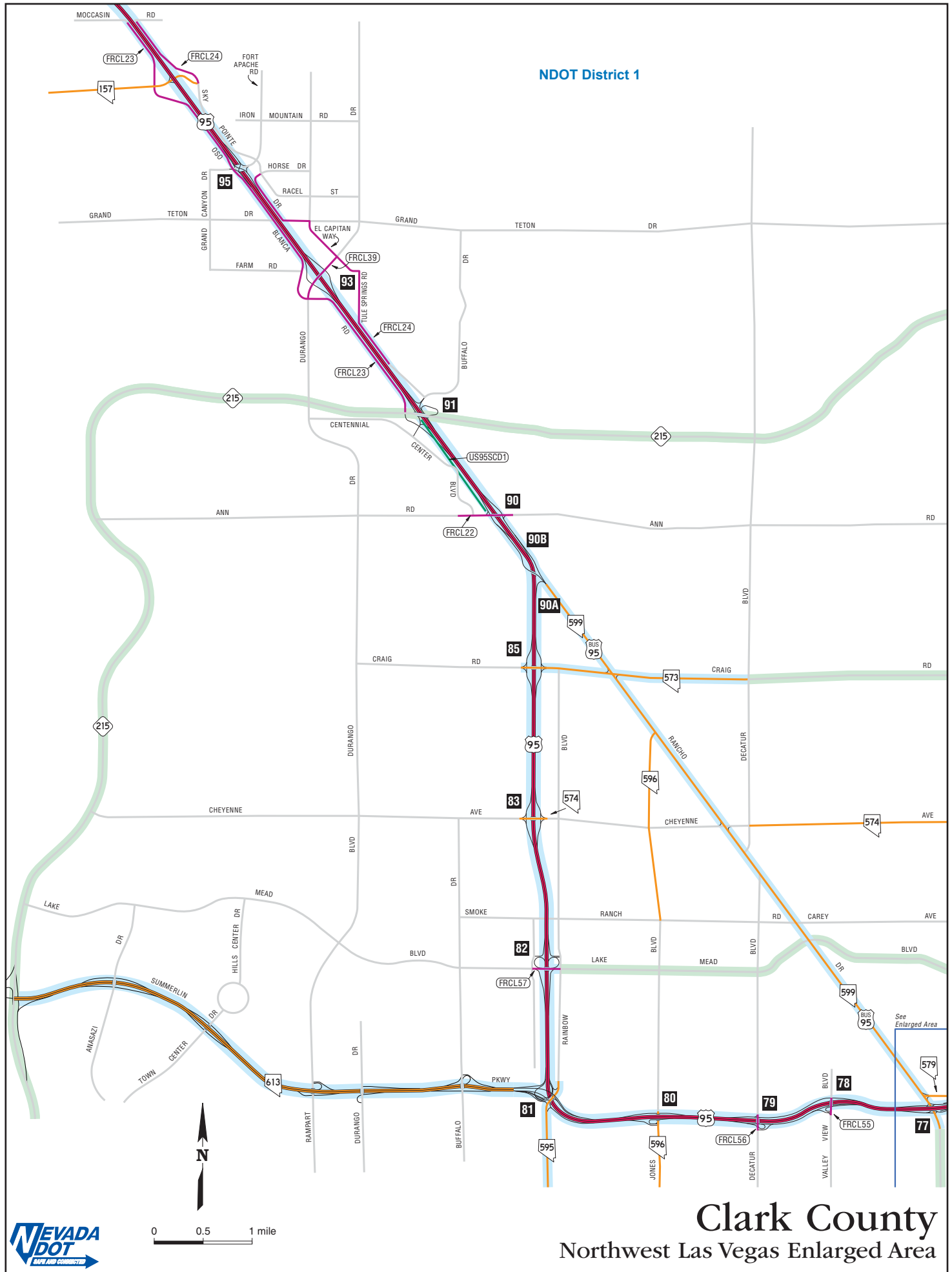
# Clark County

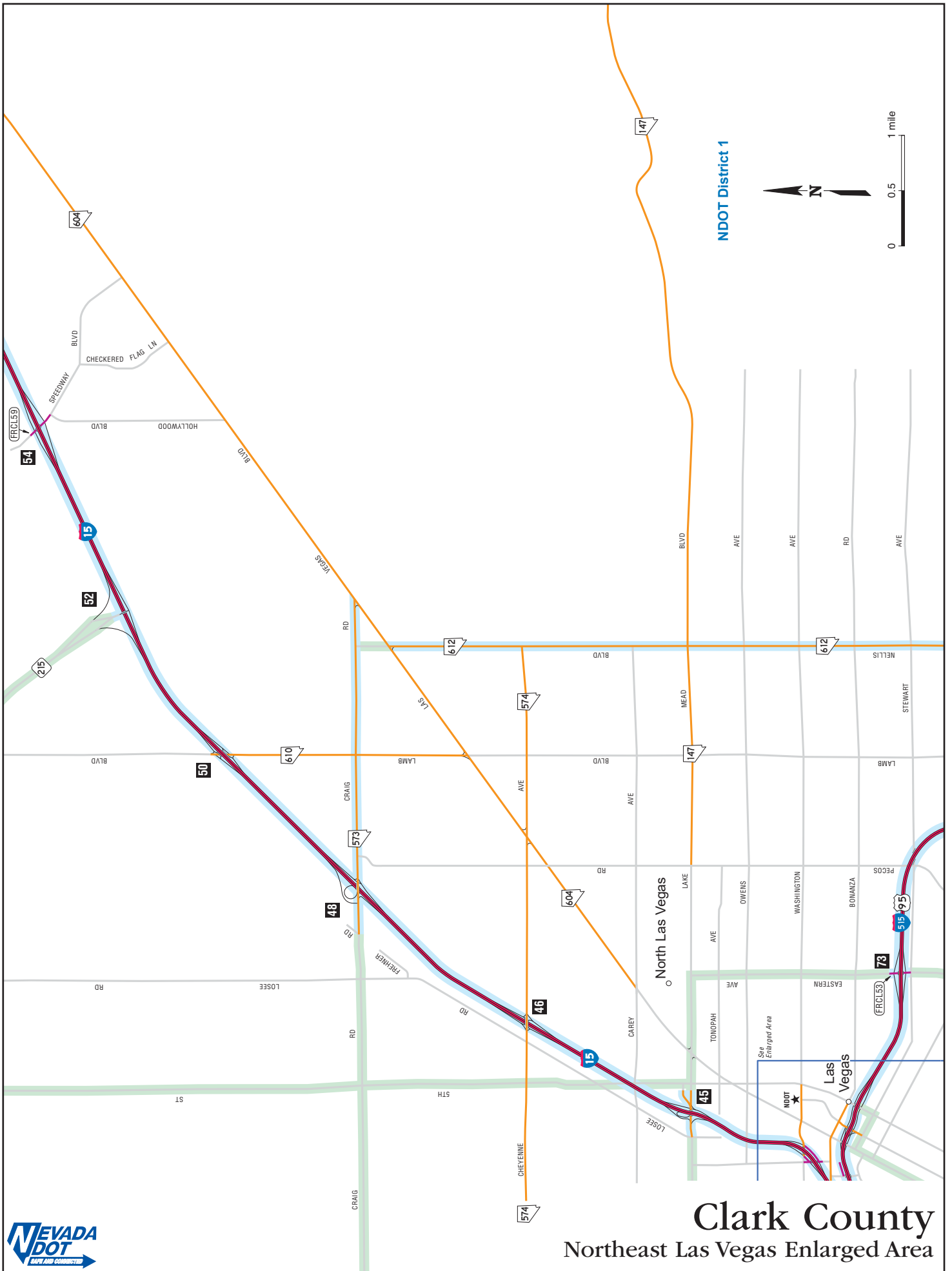
## Metropolitan Las Vegas Enlarged Area



# Clark County

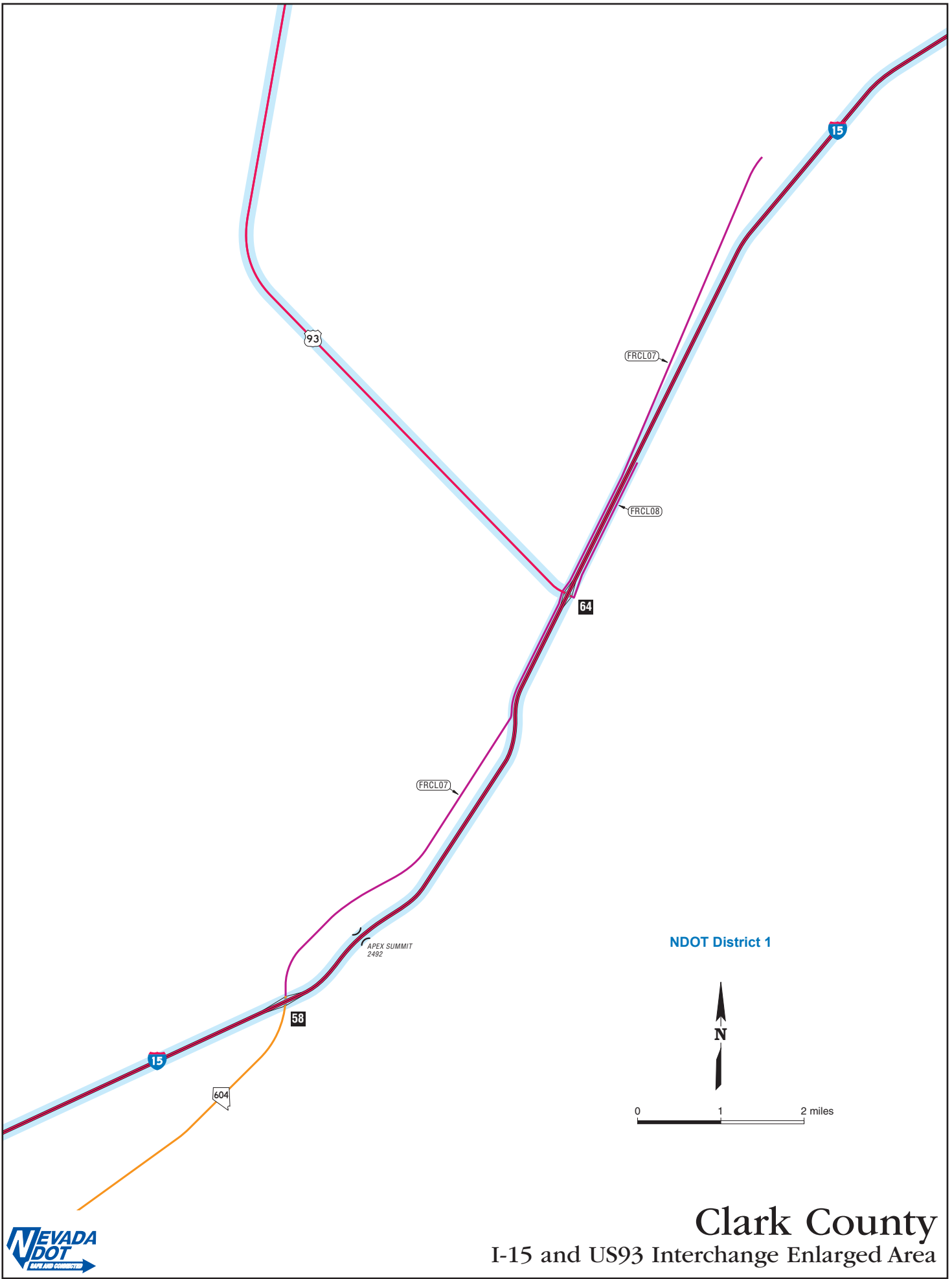
## Mt Charleston and Indian Springs Enlarged Area





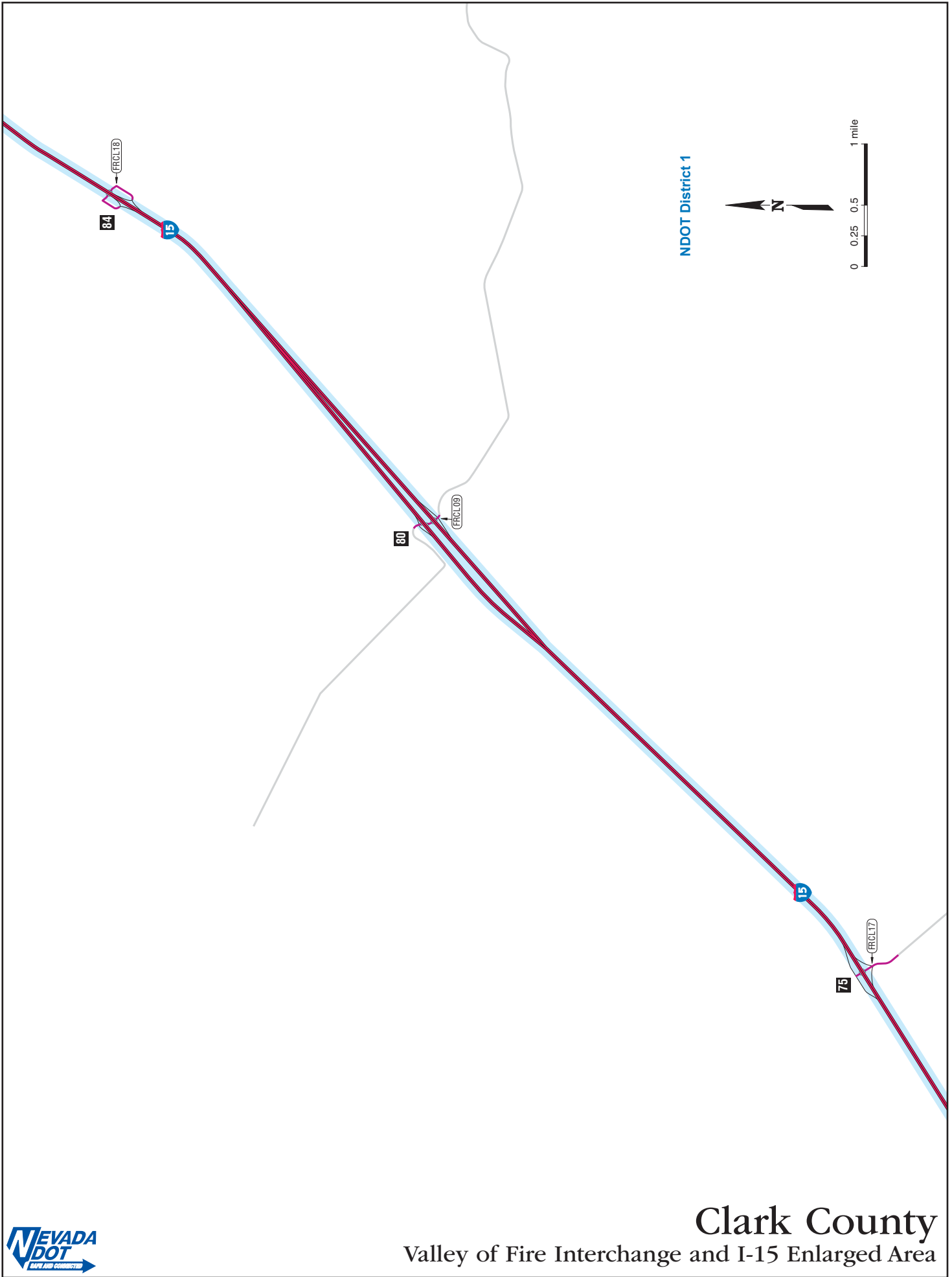
# Clark County

## Northeast Las Vegas Enlarged Area



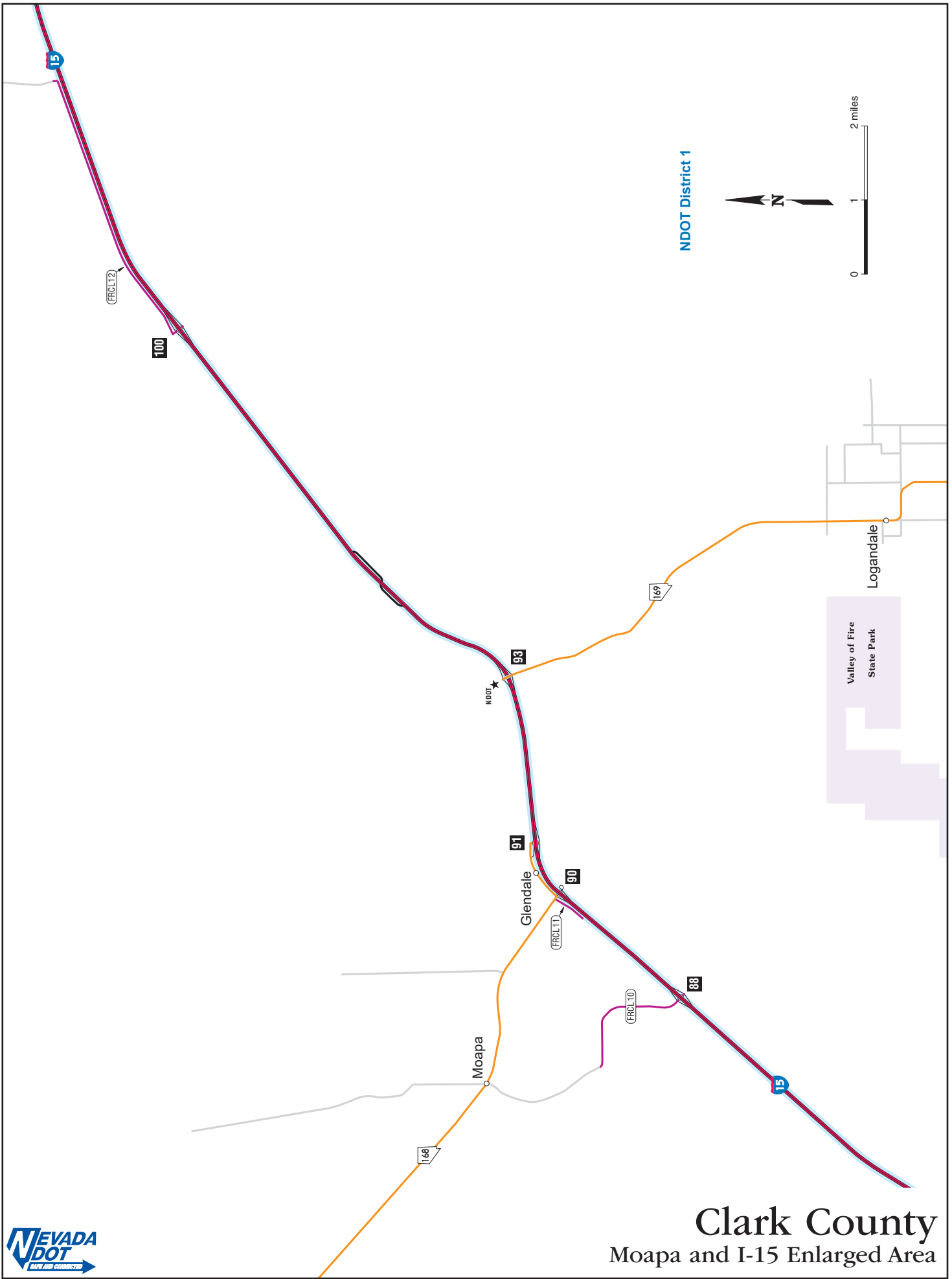
# Clark County

## I-15 and US93 Interchange Enlarged Area



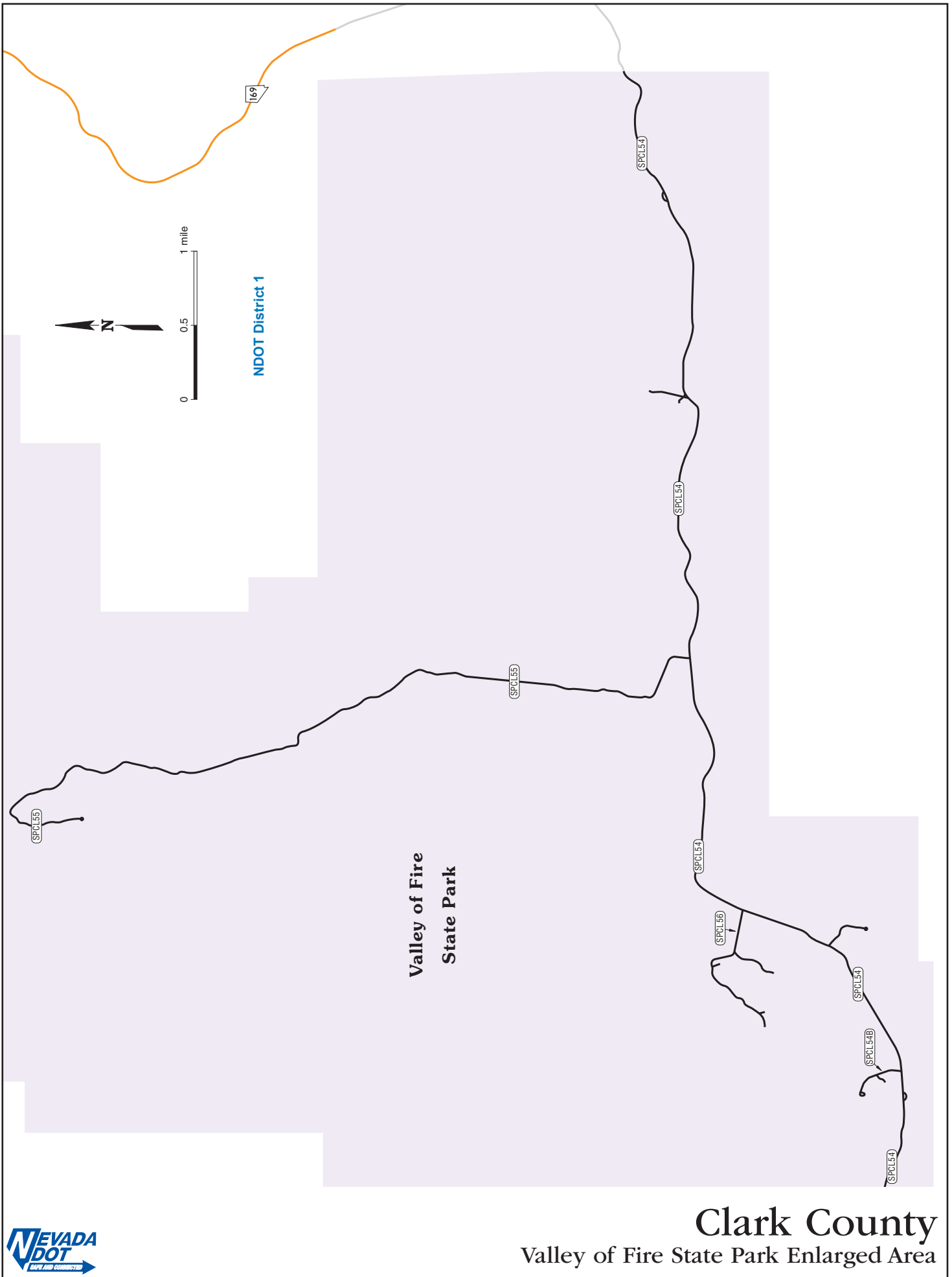
# Clark County

## Valley of Fire Interchange and I-15 Enlarged Area



# Clark County

## Moapa and I-15 Enlarged Area



# Clark County

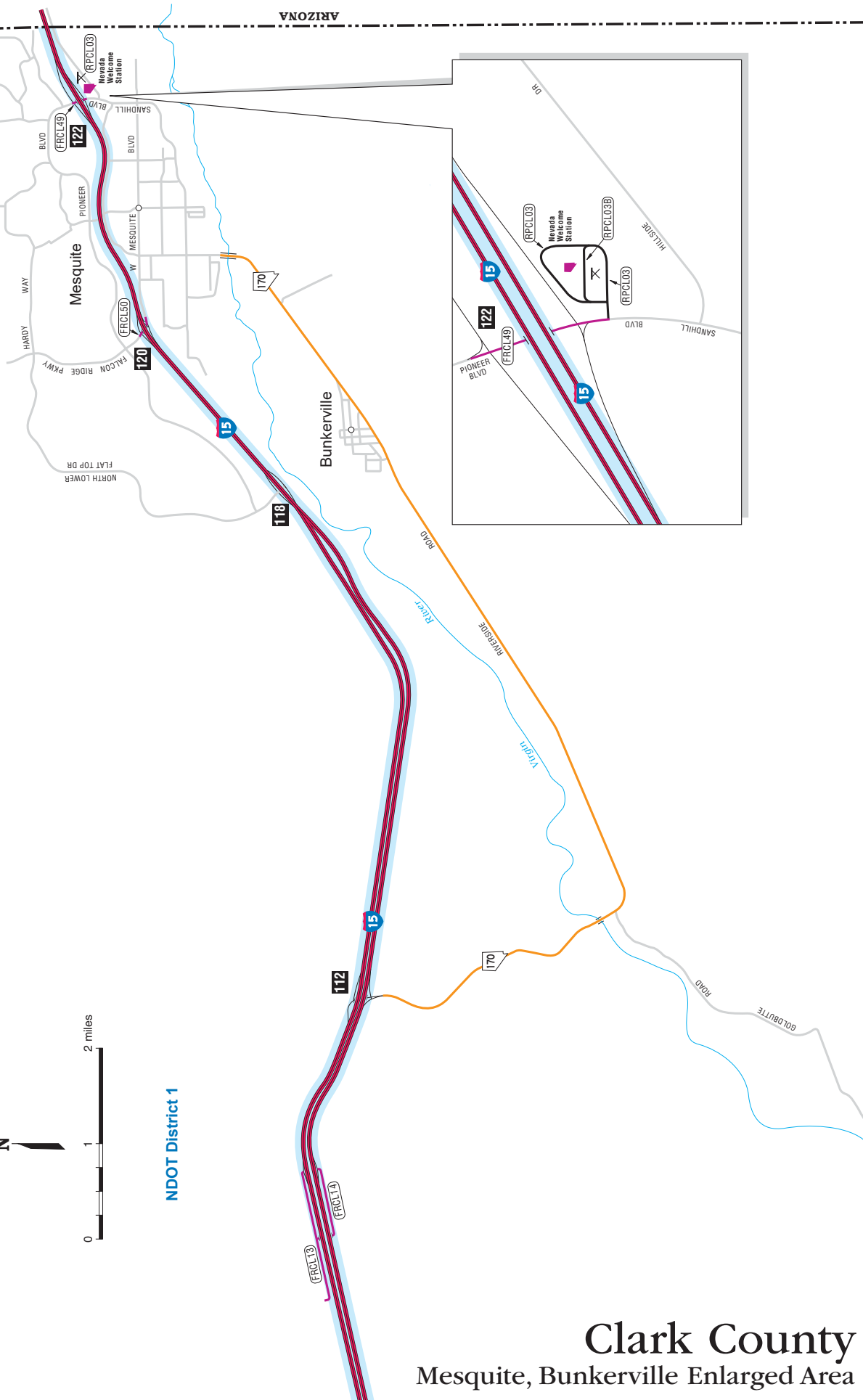
## Valley of Fire State Park Enlarged Area





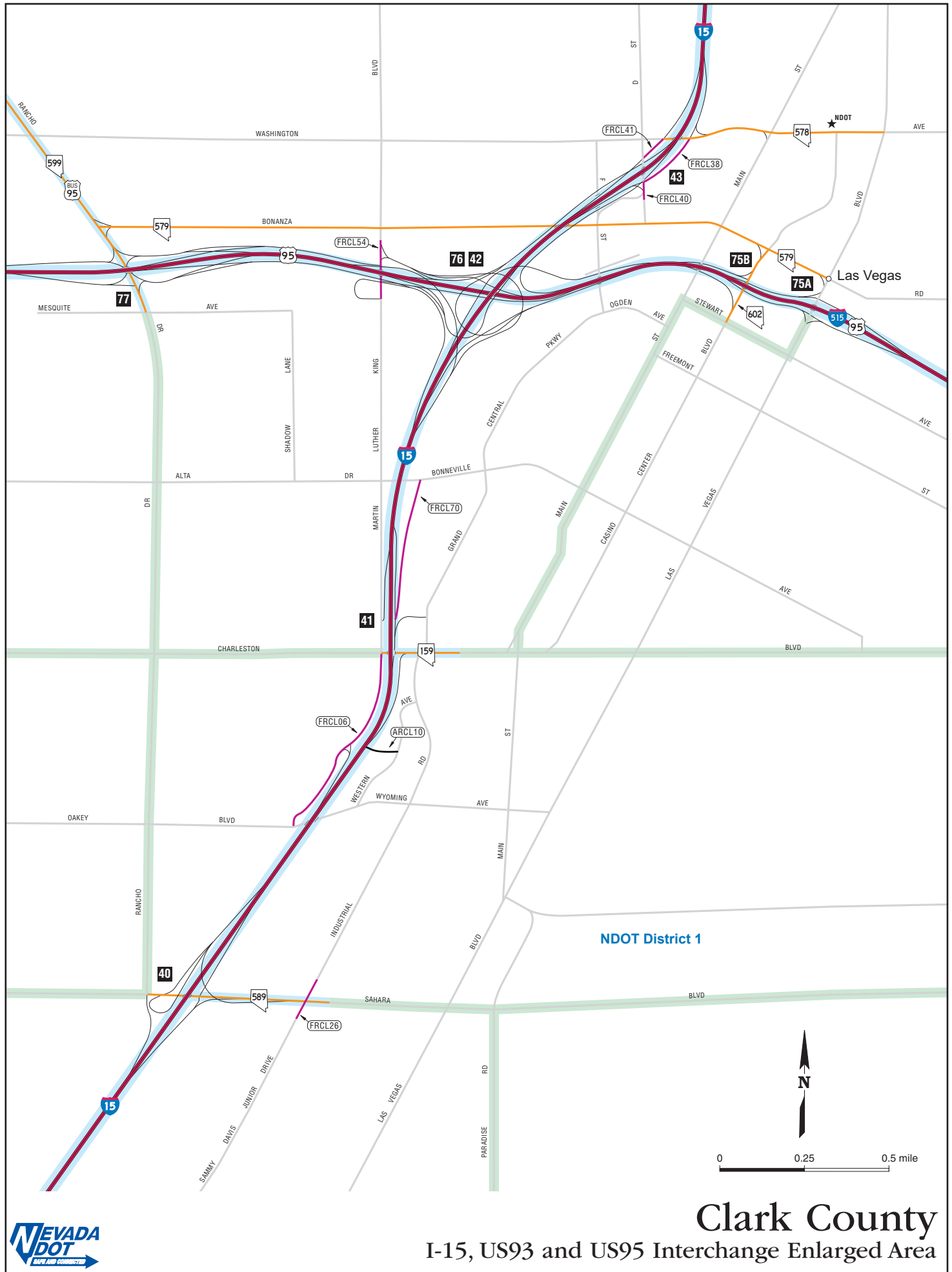
NDOT District 1

ARIZONA



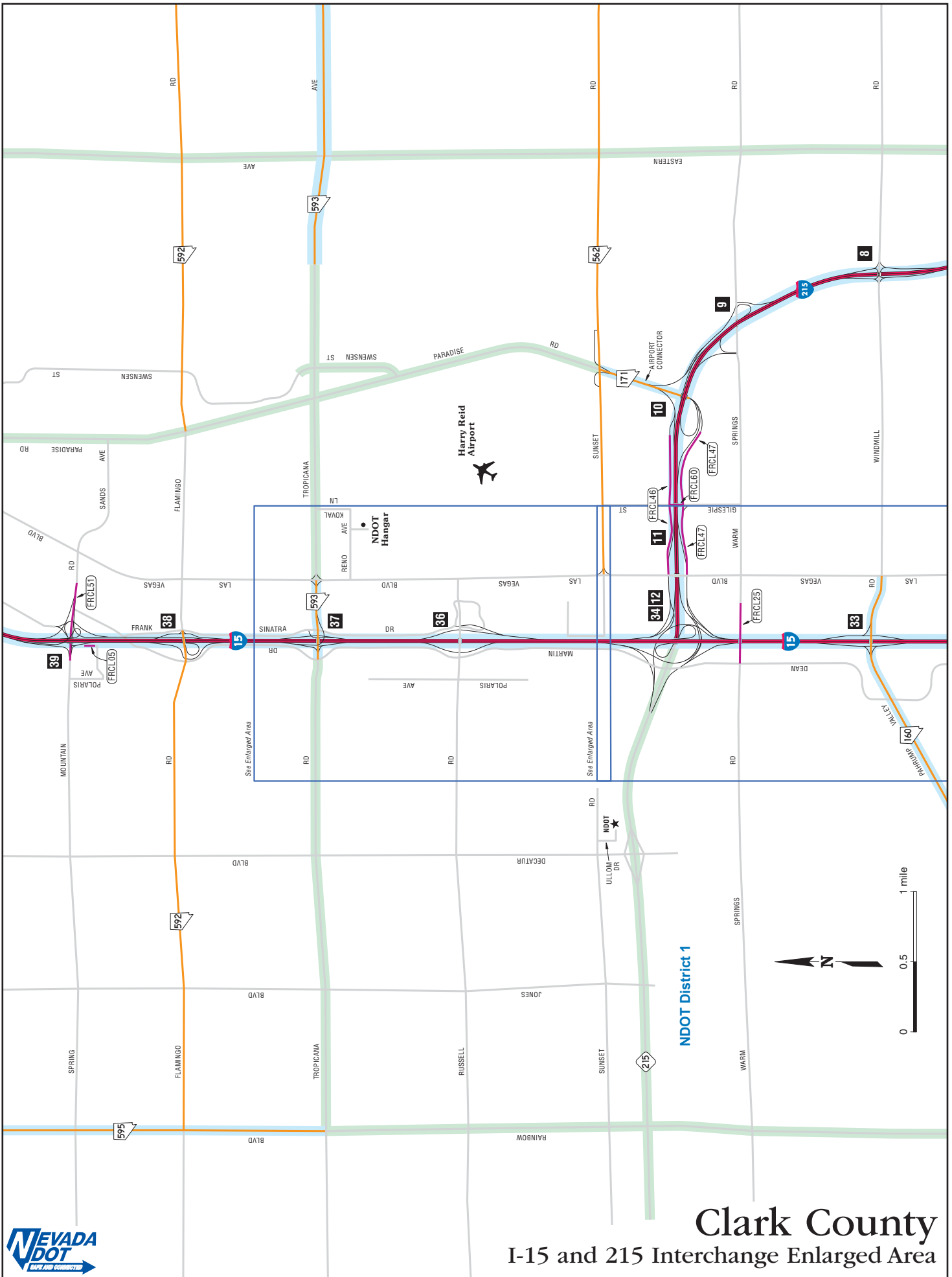
# Clark County

## Mesquite, Bunkerville Enlarged Area



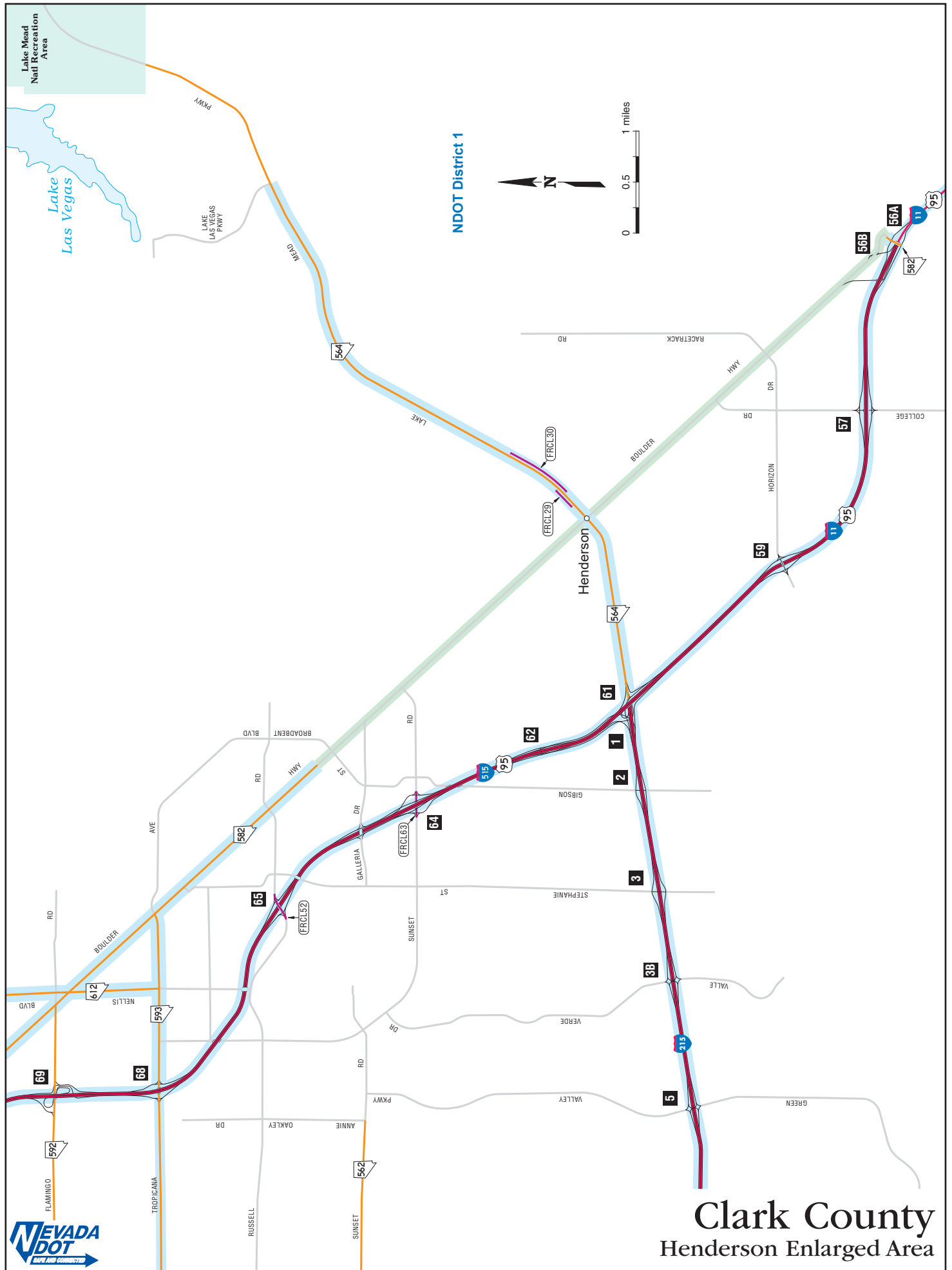
# Clark County

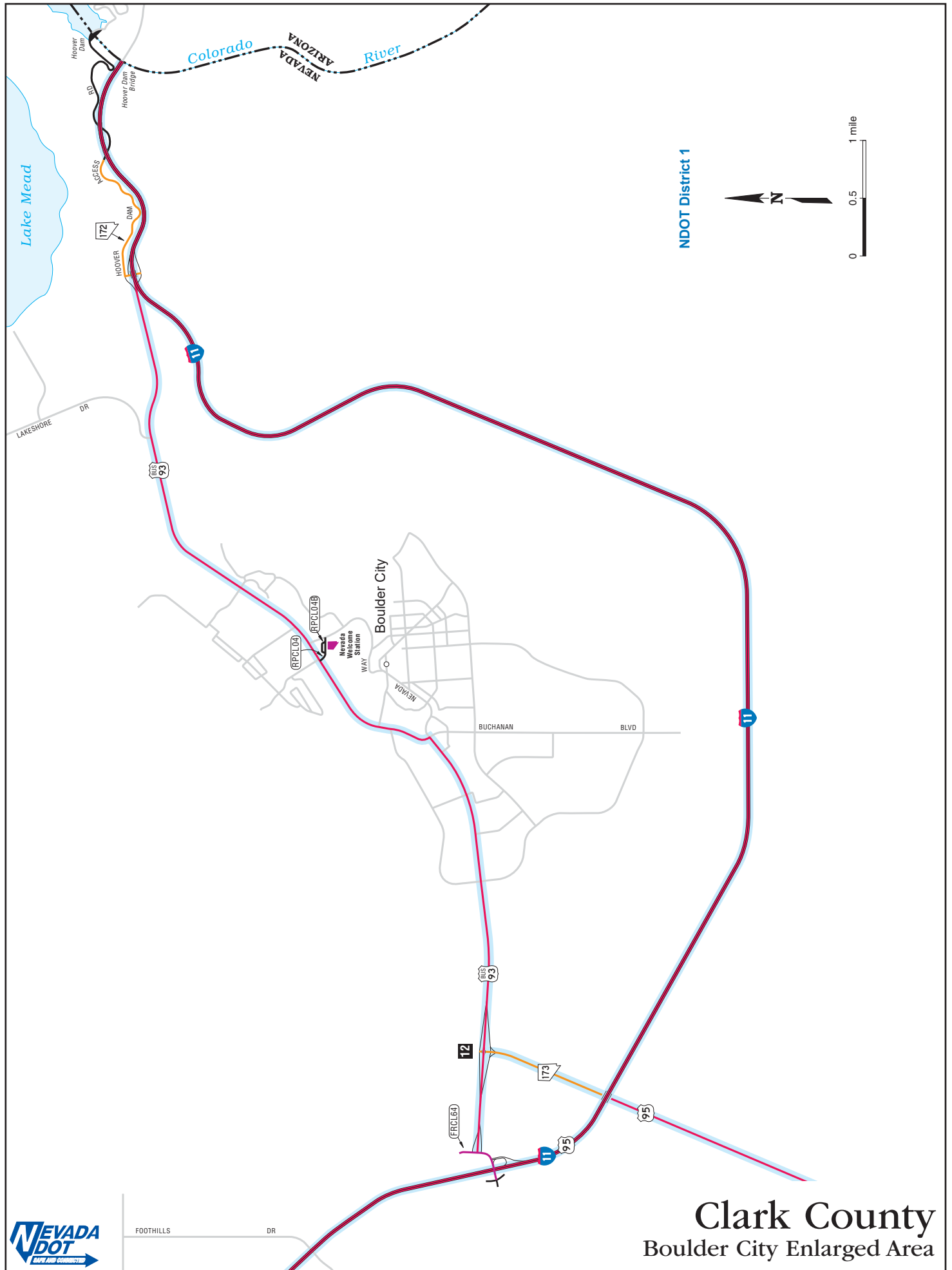
## I-15, US93 and US95 Interchange Enlarged Area

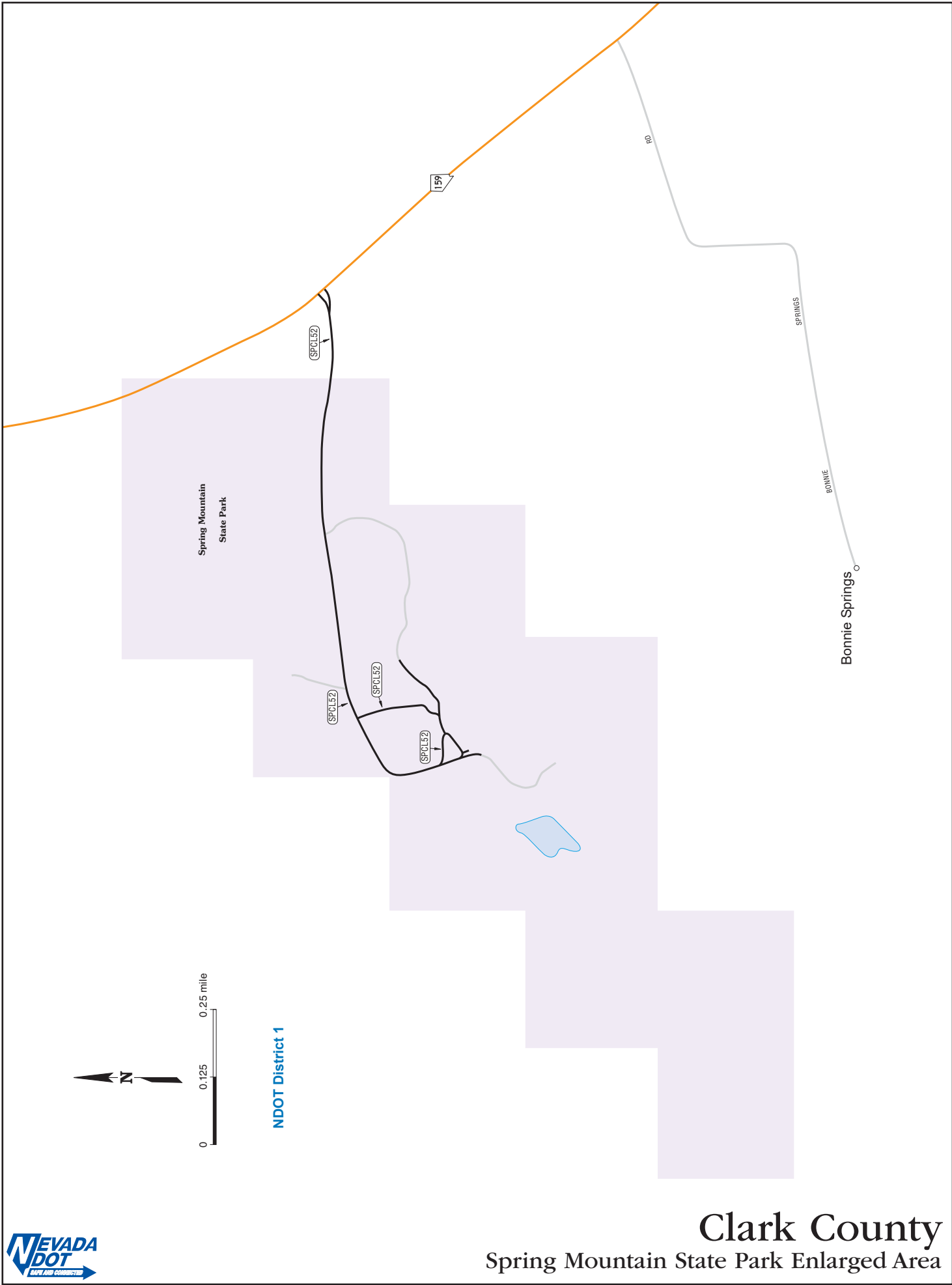


# Clark County

## I-15 and 215 Interchange Enlarged Area

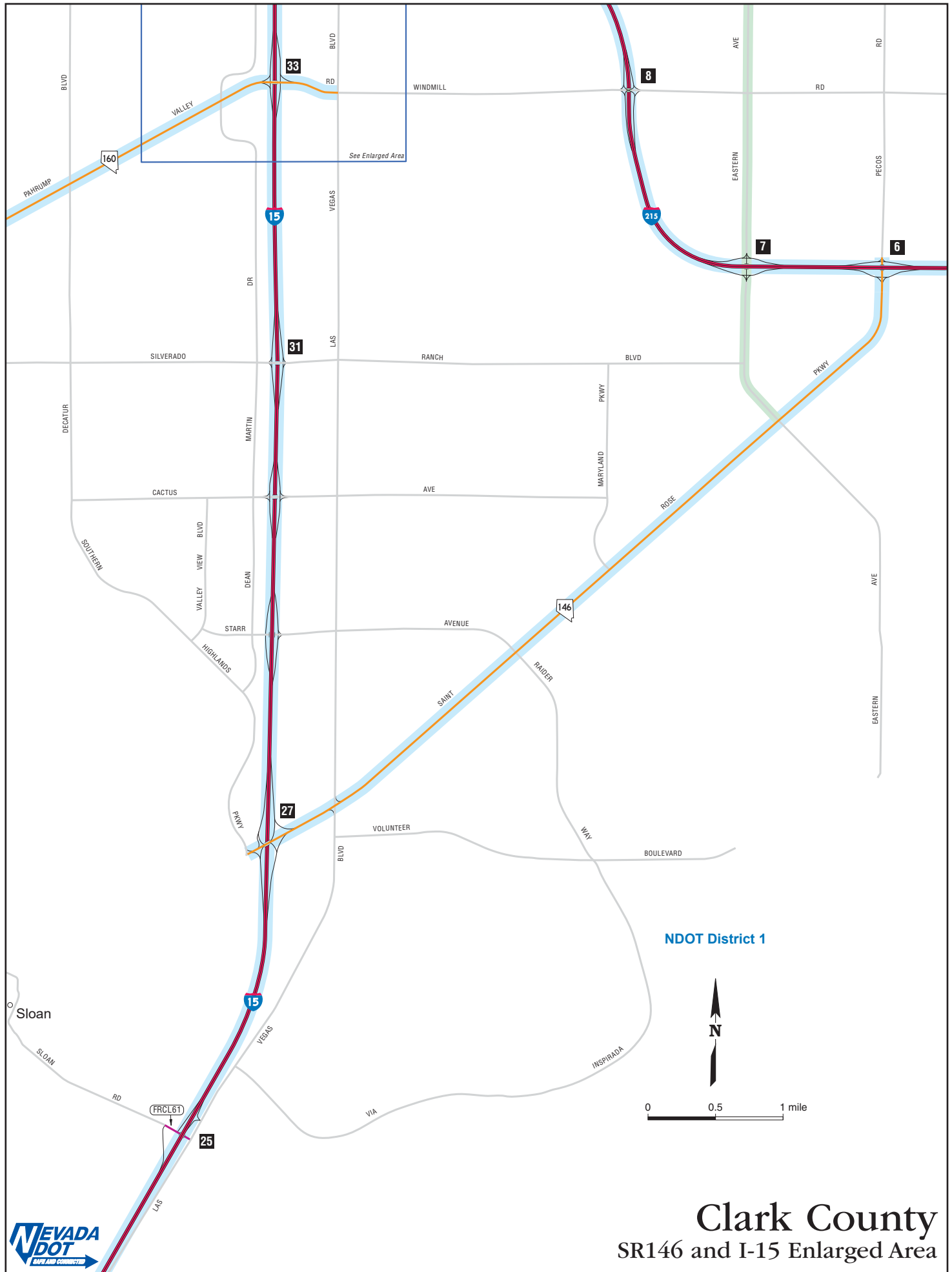


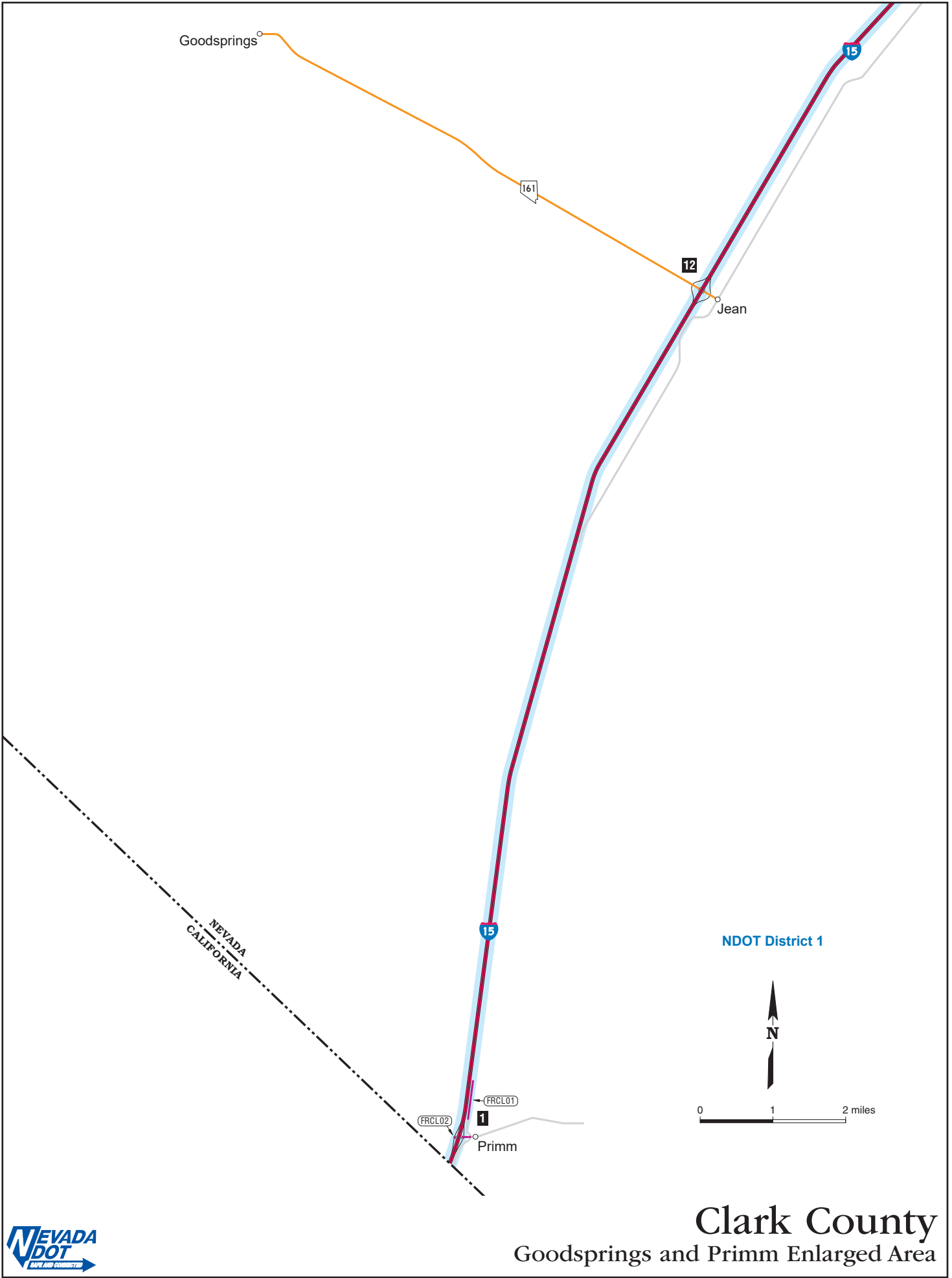




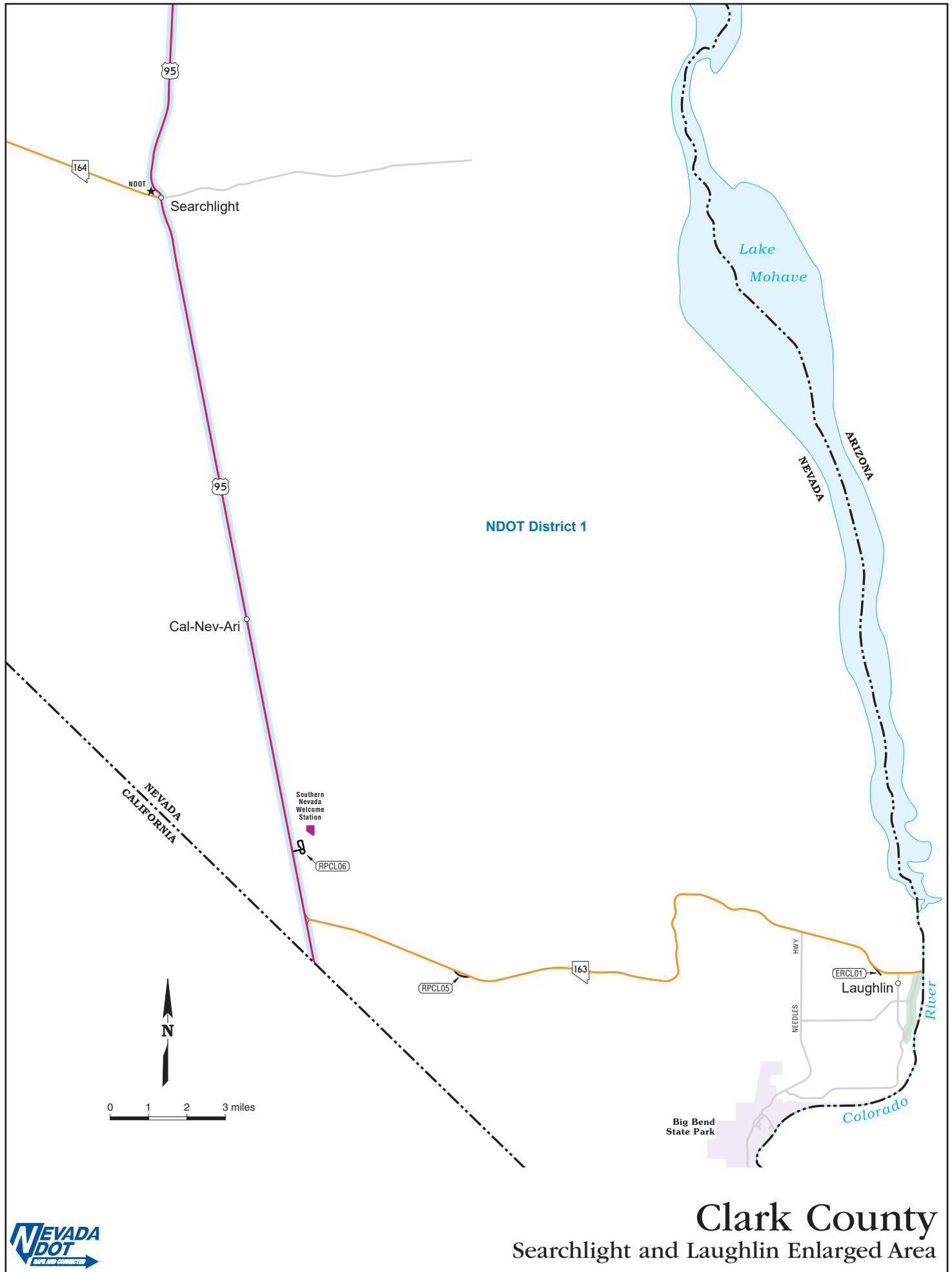
# Clark County

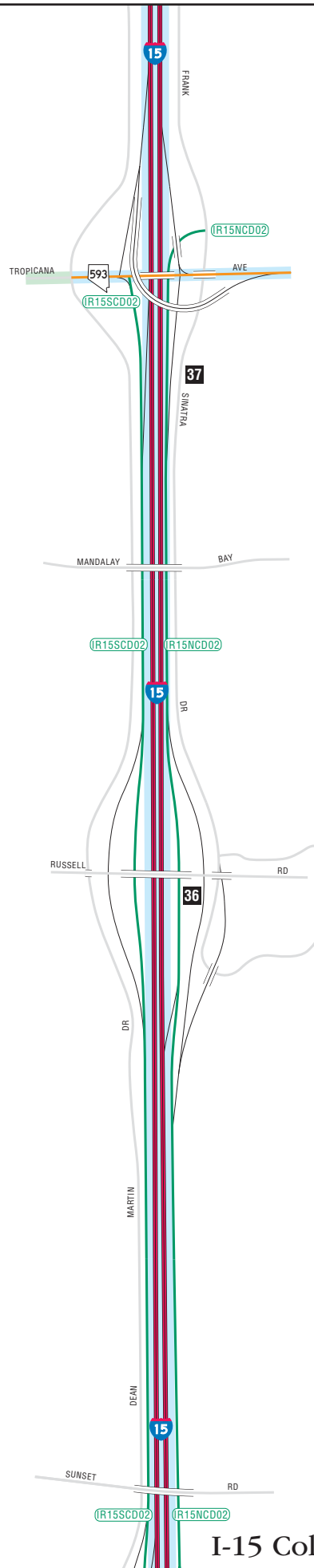
## Spring Mountain State Park Enlarged Area



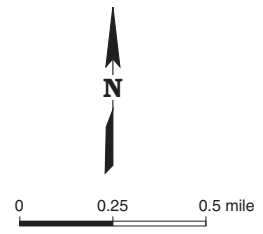






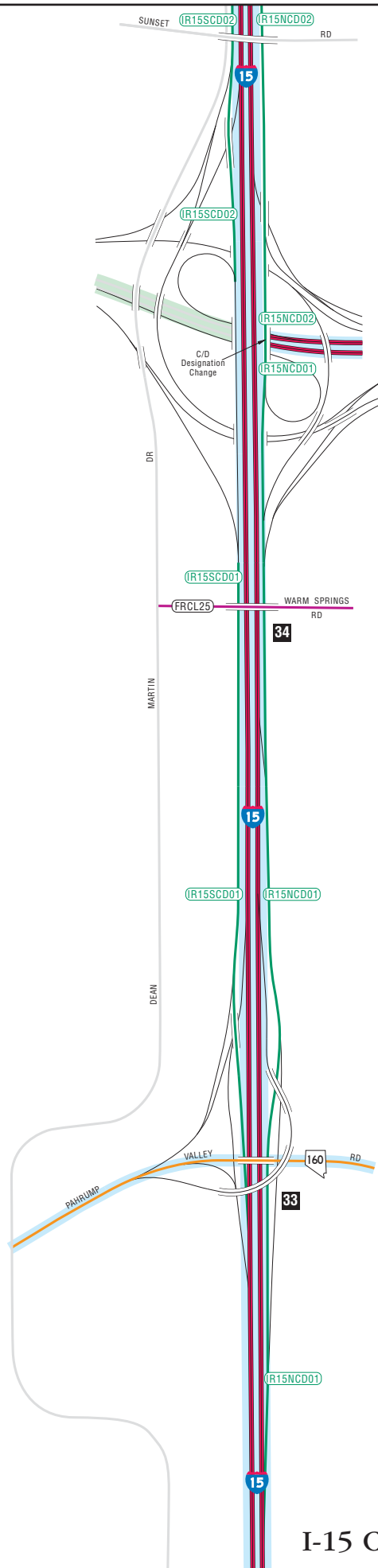


NDOT District 1

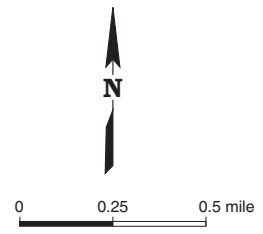


# Clark County

## I-15 Collector/Distributor Roads North



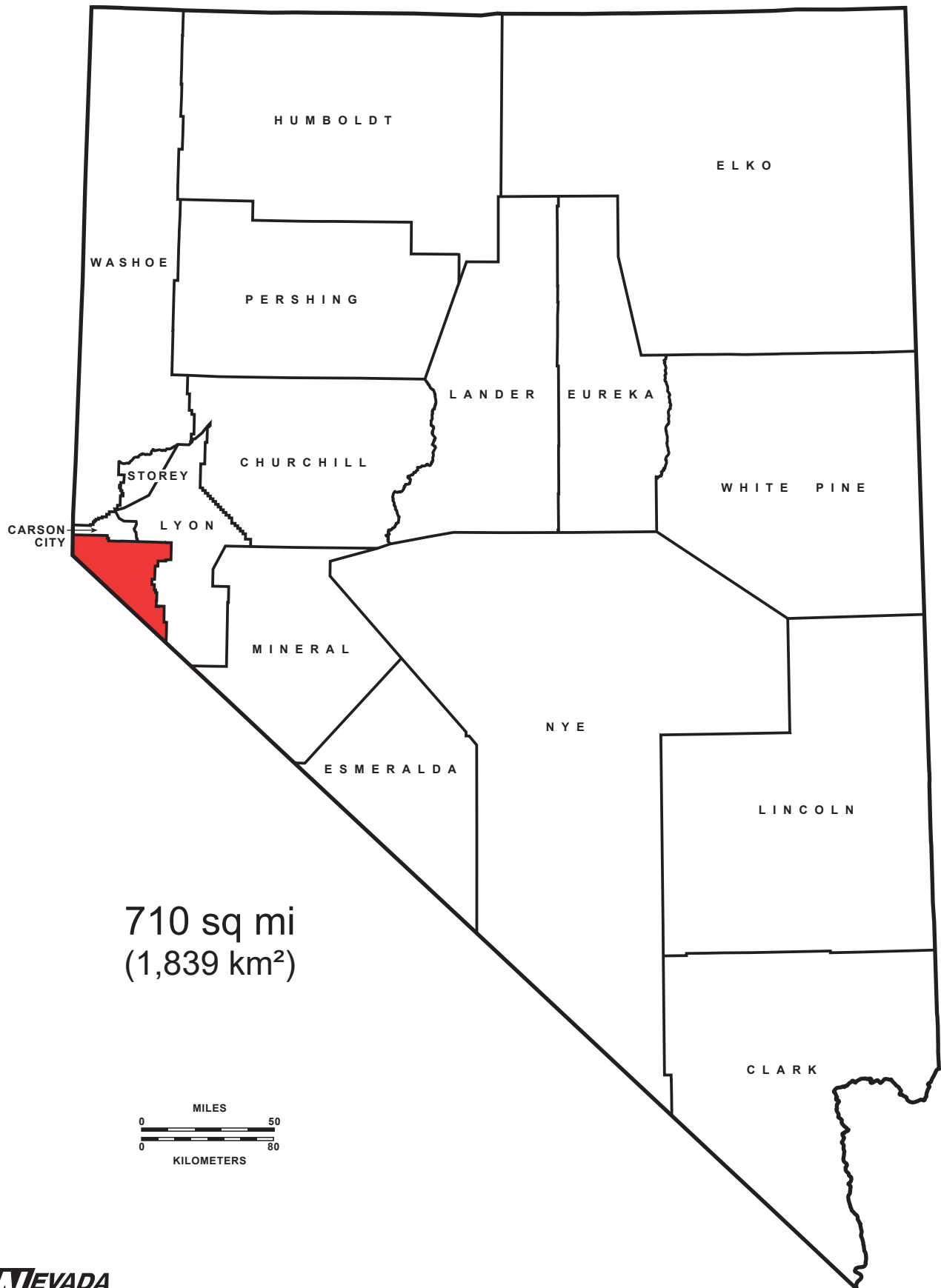
NDOT District 1



# Clark County

## I-15 Collector/Distributor Roads South

# Douglas County



**DOUGLAS COUNTY**

**NEW SYSTEM & TERMINI**

**MILEAGE**

**US50 - RMID #7 & 1686 - W-E**

CA/NV State Line (via Spooner Summit) to County cum mile 1.433	SU	1.433
From County cum mile 1.433 to the DO/CC County Line		13.155
CC/DO County Line to WUL of Carson City 0.152 miles west of DO/CC County Line		0.463
WUL of Carson City to DO/CC County Line	U	0.096
US50 TOTAL		15.147

**US395 - RMID #6 & 412 - S-N**

CA State Line to SUL of Gardnerville at County cum mile 14.060		14.060
SUL of Gardnerville to NUL of Gardnerville at County cum mile 25.002	SU	10.942
NUL Gardnerville to the SUL of Carson City at County cum mile 30.994		5.992
SUL of Carson City to the DO/CC County Line	U	2.962
US395 TOTAL		33.956
US TOTAL		49.103

**SR28 - North Shore Rd. (Lake Tahoe) - RMID #57 - S-N**

US50 to the DO/CC County Line		1.172
-------------------------------	--	-------

**SR88 - Woodfords Rd. - RMID #195 & 1518 - S-N**

CA/NV State Line to Dressler Ln.		1.367
Dressler Ln. to US395	SU	6.503
		7.870

**SR206 - Foothill Rd./Genoa Ln. - RMID #38 - S-N**

SR88/Woodfords Rd. to Genoa Ln.		11.758
Genoa Ln. to US395		3.673
		15.431

**SR207 - Kingsbury Grade - RMID #39 - W-E**

US50 to County cum mile 1.575	SU	1.575
County cum mile 1.575 to SR206/Foothill Road		9.498
		11.073

**SR208 - Topaz Rd./Yerington Rd. - RMID #40 - W-E**

US395 to the DO/LY County Line		8.775
--------------------------------	--	-------

**SR705 - Clear Creek Rd. - RMID #154 - W-E**

CC/DO County Line to County cum mile 0.561		0.561
County cum mile 0.561 to the DO/CC County Line	U	0.356
		0.917

**SR756 - Centerville Rd. - RMID #162 - W-E**

SR88/Woodfords Rd. east to US395 in Gardnerville	SU	3.980
--	----	-------

**DOUGLAS COUNTY**

**NEW SYSTEM & TERMINI**

**MILEAGE**

**SR757 - Muller Ln. - RMID #163 - W-E**

SR206/Foothill Rd. to SUL of Minden at county cum mile 1.677

1.677

SUL of Minden to US395

SU 1.514

3.191

**SR759 - Douglas County Airport Rd. - RMID #164 - W-E**

US395 to 0.002 miles east of Heybourne Rd.

1.014

**SR760 - Elks Point Rd. - RMID #165 - W-E**

From the Forest Service gate to US50

0.523

---

SR TOTAL      53.946

**Douglas County Totals**

US      49.103

SR      53.946

AR      0.485




















FR      0.215

SP      0.932

104.681

<u>DOUGLAS COUNTY</u>				
ROUTE	RMID	DESCRIPTION	MILEAGE	
<u>FRONTAGE ROADS</u>				
FRDO12	11486	Lyons Ave. to 0.129 miles south of Lincoln Park Place		0.215
FR TOTAL				0.215
<u>ACCESS ROADS</u>				
ARDO01	1534	From US50 to the Spooner Maintenance Station		0.165
ARDO02	11235	From Gardnerville Maintenance Yard North 0.050 miles north to Dump Rd(Eastern road)	SU	0.050
ARDO03	11236	From Gardnerville Maintenance Yard North 0.270 miles north to Dump Rd(Western road)	SU	0.270
AR TOTAL				0.485
<u>REST PARKS</u>				
*not included in road inventory mileage*				
RPDO02	11058	Mountain House Rest Park, US395, MP 4.30, approximately 1.00 mile north of Topaz Jct (RP 802)		0.092
RP TOTAL				0.092
<u>STATE PARKS</u>				
<u>CAVE ROCK MANAGEMENT AREA</u>				
SPDO01	1582	Cave Rock Rd, from US50 to the CUL-DE-SAC via the boat ramp		0.305
<u>SPOONER LAKE MANAGEMENT AREA</u>				
SPDO03	1585	Spooner Lake Rd., from US50 through the loop to the main road		0.206
SPDO03B	1587	Maintenance road, from the maintenance facility to the gate		0.175
SPDO03C	1588	Loop A road, from Spooner Lake road through the loop		0.160
SPDO03D	1589	Loop B road, from Spooner Lake road to Spooner Lake road		0.086
SP TOTAL				0.932
<u>PARK AND RIDE</u>				
SR207		At the Jct of SR206/Foothill Rd/Genoa Ln.		

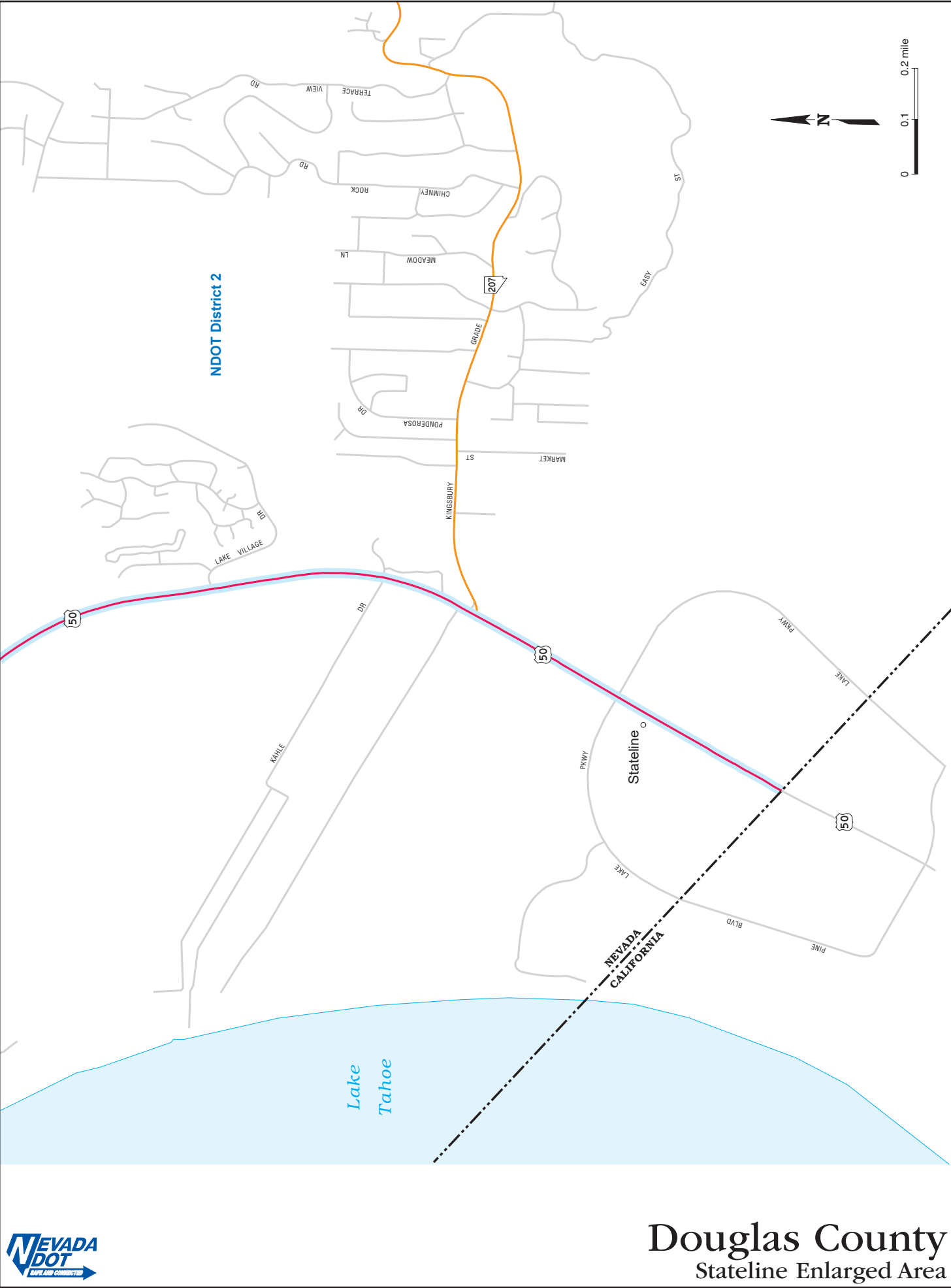
# Map Legend

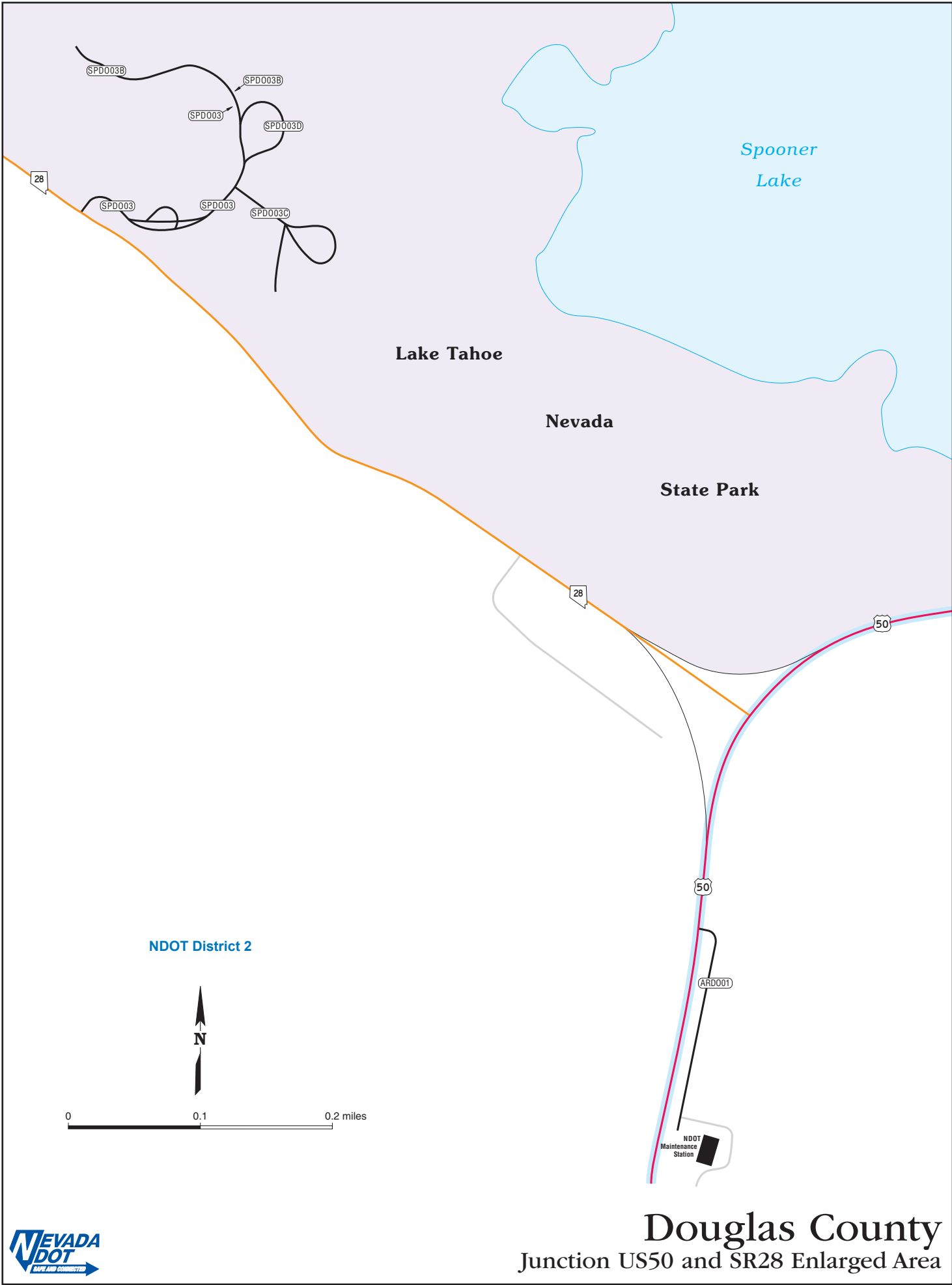
	State maintained portion of the National Highway System (NHS)
	Non-State maintained portion of the National Highway System (NHS)
<div>Exit number and symbol</div> 	Interstate route or controlled access
	Controlled access State route
	United States route
	Nevada State route
	Frontage road
	Collector / Distributor road
	State park, rest park, escape ramp and other
	Ramp
	Non-maintained route (reference only)
	Proposed route
	Enlarged area boundary
	NDOT Maintenance District boundary
	NDOT Maintenance Station (staffed only)
	State Capital
	City, Town or Site
	Rest Park
	Park and Ride

NOTE: Some maps have variable scales



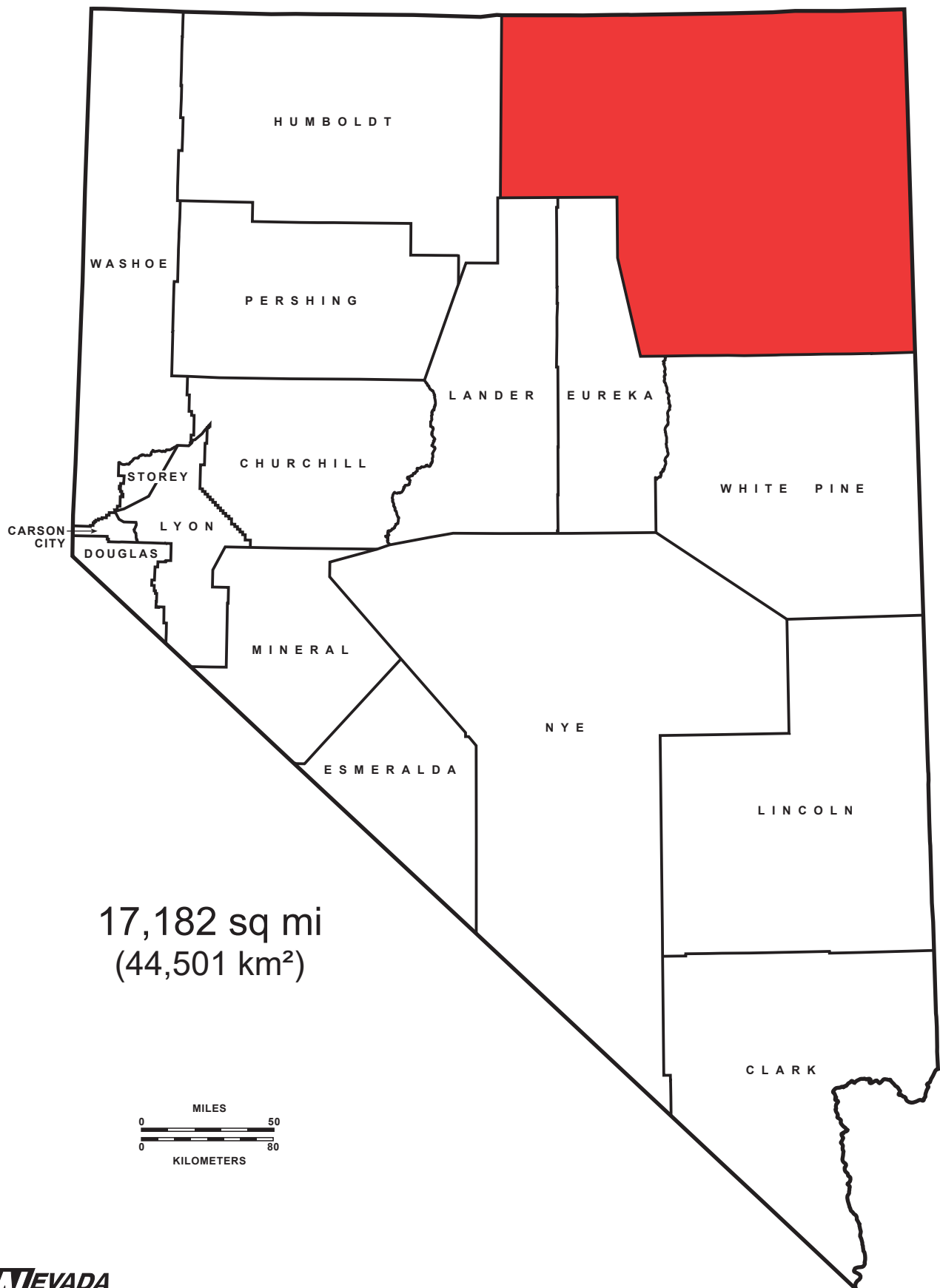






**Douglas County**  
Junction US50 and SR28 Enlarged Area

# Elko County



**ELKO COUNTY**

**NEW SYSTEM & TERMINI**

**IR80 - RMID #5 & 407 - W-E**

**MILEAGE**

EU/EL County Line to WUL of Elko at county cum mile 19.838		19.838
--	--	--------

WUL of Elko to EUL of Elko at county cum mile 30.886	SU	11.048
--	----	--------

EUL of Elko to WUL of West Wendover at county cum mile 128.719		97.833
--	--	--------

WUL of West Wendover to the NV/UT State Line	SU	3.955
--	----	-------

IR80 TOTAL		132.674
------------	--	---------

IR TOTAL		132.674
----------	--	---------

**US93 - RMID #10 - S-N**

WP/EL County Line to the NV/ID State Line		141.759
---	--	---------

**US93A - RMID #11 - S-N**

WP/EL County Line to the SUL of West Wendover at county Cum mile 49.075		49.075
---	--	--------

SUL of West Wendover to W. Wendover Blvd.	SU	4.086
---	----	-------

W. Wendover Blvd. to IR80, Wendover Intg, Ramps 3&4, Exit #410	SU	0.344
--	----	-------

US93A TOTAL		53.505
-------------	--	--------

US TOTAL		195.264
----------	--	---------

**SR221 - Chestnut St. - RMID #41 - W-E**

SR278/Eureka-Carlin Rd. to the Jct. of FREL02		2.973
---	--	-------

**SR223 - Humboldt Ave./6th St. - RMID #42 - W-E**

SR231/Angel Lake Rd. north on Humboldt Ave. to 6th St.		0.877
--	--	-------

6th St. south to US93		1.129
		<hr/> 2.006

**SR225 - Mountain City Hwy. - RMID #43 -S-N**

SR535/Idaho St. to WUL of Elko at county cum mile 3.755	SU	3.755
---	----	-------

WUL of Elko at county cum mile 3.755 to NV/ID State Line		96.498
--	--	--------

		<hr/> 100.253
--	--	---------------

**SR226 - Deep Creek Hwy. - RMID #44 - S-N**

SR225/Mountain City Hwy. to Maggie Summit Rd.		39.004
---	--	--------

**SR227 - Lamoille Hwy. - RMID #45 & 11191 - W-E**

SR535/Idaho St. to EUL of Elko at county cum mile 8.570	SU	8.570
---	----	-------

EUL of Elko county cum mile 8.570 to Crossroads Ln.		11.551
		<hr/> 20.121

## ELKO COUNTY

### NEW SYSTEM & TERMINI

### MILEAGE

#### SR228 - Jiggs Rd. - RMID #46- S-N

South of Jiggs to SUL of Elko at County cum mile 26.566		26.566
SUL of Elko at County cum mile 26.566 to SR227/Lamoille Hwy.	SU	0.237
		<hr/> 26.803

#### SR229 - Halleck Rd./ Secret Pass Rd. - RMID #47 - W-E

IR80, Ramps 3&4, Halleck Intg., Exit #321 to US93 south of Wells		50.274
--	--	--------

#### SR230 - Starr Valley Rd. - RMID #48 - W-E

Cattleguard north of Ramps 3&4, IR80, Deeth-Starr Valley Intg., Exit# 333 to FREL28		13.063
---	--	--------

#### SR231 - Angel Lake Rd. - RMID #49 - S-N

Fee booth at Angel Lake to the Jct of SR223/Humboldt Ave./Sixth St.		11.600
--	--	--------

#### SR232 - Clover Valley Rd. - RMID #50- S-N

5 miles south of Steeles Creek to US93		14.537
--	--	--------

#### SR233 - Montello Rd. - RMID #51 - S-N

IR80, Oasis Intg., Exit #378 from FREL46 south of Ramps 1&2 to NV/UT State Line		34.256
---	--	--------

#### SR278 - Eureka Rd./Carlin Rd. - RMID #56- S-N

EL/EU County Line to cattleguard, north side, IR80, West Carlin Intg, Exit #279		4.969
---	--	-------

#### SR535 - Idaho St. - RMID #117 - W-E

IR80, W Elko Intg, Exit #298, 0.055 miles north of Ramps 3&4 at cattleguard to west city limits of Elko	SU	2.401
SR225/Mountain City Hwy. to SR227/Lamoille Hwy./5th St.	SU	0.790
		<hr/> 3.191

**ELKO COUNTY**

**NEW SYSTEM & TERMINI**

**MILEAGE**

**SR766 - Newmont Mine Rd. - RMID #166 - S-N**

SR221/Chestnut St. in Carlin to EL/EU County Line

5.191

**SR767 - Ruby Valley Rd. - RMID #167 - S-N**

EOP north to SR229/Secret Pass Rd.

1.951

---

SR TOTAL    330.192

**Elko County Totals**

IR	132.674
US	195.264
SR	330.192
FR	55.124
AR	0.095
SP	2.960
	<hr/>
	716.309

<b>ELKO COUNTY</b>			
<b>ROUTE</b>	<b>RMID</b>	<b>DESCRIPTION</b>	<b>MILEAGE</b>
<b><u>FRONTAGE ROADS</u></b>			
<b>FREL02</b>	276	From 0.243 miles west of SR221, north side IR80, east Carlin Intg., Exit #282 to 0.163 miles east of SR221	0.406
<b>FREL03</b>	248	From 1.175 miles west of FREL04, north side IR80, Vivian Grade Sep. to 1.014 miles east of Gallagher Rd.	2.189
<b>FREL04</b>	274	From FREL05, south side IR80, east Carlin Intg., Exit #282 to FREL03	0.101
<b>FREL05</b>	201	From SR221 south of IR80 East Carlin Intg., Exit #282 to concrete barrier on the north side of IR80	5.404
<b>FREL06</b>	282	From 3.300 miles west of FREL07 at RR tracks, south side IR80, Hunter Intg., Exit #292 to gate at the entrance to Maggie Creek Ranch	3.502
<b>FREL07</b>	236	From FREL06 near Ramps 1&2, IR80, Hunter Intg., Exit #292, to Ramps 3&4	0.091
<b>FREL08</b>	229	From 0.354 miles west of FREL09 at RR tracks, south side IR80 near Avenel Grade Sep. to SR535, south side IR80, West Elko Intg., Exit #298	3.100
<b>FREL09</b>	227	From FREL08, south side IR80, Avenel Grade Sep. to north side of IR80, Avenel Grade Sep.	0.061
<b>FREL11</b>	1065	From FREL40, south side IR80, Summit Intg, Exit #373 to 1.909 miles west at the R/W fence (Reverse Mileposted)	1.909
<b>FREL17</b>	1510	E. Jennings Way, south side IR80, Exit #303 from Idaho St. to 0.052 miles north of Ramps 3&4	SU 0.250
<b>FREL18</b>	237	Kittridge Canyon Rd. from Ruby Vista Dr. to the Jct. of Idaho St.	SU 0.101
<b>FREL19</b>	231	Youth Center Rd., from FREL54, Idaho St., south side IR80, Industrial Grade Sep to entrance of the NV Youth Training Center, north side IR80	SU 0.381
<b>FREL20</b>	232	White Rock Rd., from FREL54, Idaho St., south side IR80, White Rock Grade Sep to 25th St., north side IR80	SU 0.243
<b>FREL21</b>	233	From FREL54, Idaho St., south side of IR80, Osino Intg., Exit #310 to 0.025 miles north of Ramps 3&4 at cattleguard	0.107
<b>FREL22</b>	234	From 0.030 miles south of Ramps 1&2 at cattleguard, south side IR80, Exit #314 to 0.011 miles north of Ramps 3&4 at cattleguard	0.102



<u>ELKO COUNTY</u>				
ROUTE	RMID	DESCRIPTION	MILEAGE	
<u>FRONTAGE ROADS</u>				
FREL23	235	From cattleguard north of Ramps 3&4, north side IR80, Elburz Intg., Exit #317 to cattleguard southeast of IR80	1.395	
FREL24	246	From 0.276 miles west of Ramps 1&2 at EOP, south side IR80, Exit #328 to 0.167 miles west of Ramps 3&4 at EOP, north side IR80	0.527	
FREL26	230	From 0.455 miles south of Bridge Structure H-909E at cattleguard, south side Jarbidge Grade Sep to 0.039 miles north of structure H-909W at cattleguard, north side IR80	0.519	
FREL27	228	From 1.716 miles west of FREL28, north side IR80, Grey's Creek Grade Sep. to FREL28	1.716	
FREL28	255	From 0.291 miles S of FREL27, S side IR80 at Grey's Creek Grade Sep. to 11.204 miles east to Wells City limits at pavement change	11.495	
FREL30	254	From FREL31, south side IR80, Trout Creek Grade Sep. to FREL28, north side IR80	0.051	
FREL31	253	From SR230, south side IR80, Exit #343 to 1.159 miles east of FREL30 at R/W fence, south side IR80	1.721	
FREL32	252	From FREL70, north side IR80, Exit #352 to 1.105 miles east of FREL70, north side IR80	1.105	
FREL33	251	From US93, south side IR80, East Wells Intg., Exit #352 to 0.937 miles east of US93 at EOP	0.937	
FREL35	249	From 0.401 miles W. of FREL36, south side IR80, Exit #360 to 1.199 miles east of FREL36, south side IR80	1.599	
FREL36	238	From FREL35, south side IR80, Moor Intg., Exit #360 to the north side IR80 at Jct of FREL72	0.164	
FREL37	1066	From 0.601 miles west of FREL39, south side IR80, Independence Valley Intg., Exit #365 to 0.080 miles east of FREL39, south side IR80	0.681	
FREL38	1067	From 0.091 miles west FREL39, north side IR80, Independence Valley Intg, Exit #365 to 0.720 miles east of FREL39, north side IR80	0.811	
FREL39	1068	From FREL37, south side IR80, Independence Valley Intg., Exit #365 to FREL38, north side IR80	0.138	
FREL40	1069	From IR80, Ramps 1&2, Summit Intg., Exit #373, to FREL41 to north side of IR80	0.301	

		<u>ELKO COUNTY</u>		
ROUTE	RMID	DESCRIPTION		MILEAGE
<u>FRONTAGE ROADS</u>				
FREL41	1070	From 0.104 miles west of FREL40, north side IR80, Exit #373 to 0.160 miles east of FREL40, north side IR80		0.264
FREL42	1056	From Jct of FREL40, south side IR80, Summit Intg., Exit #373 to 0.225 miles east of FREL40, south side IR80		0.225
FREL43	1057	From entrance of Pequop Maintenance Station, south side IR80, Pequop Intg., Exit #376 to FREL57, north side IR80		0.498
FREL46	1072	From 1.282 miles west of SR233, R/W post, south side IR80, Oasis Intg., Exit #378 to SR233		1.282
FREL47	1073	From FREL49 south side Shaffer Intg., Exit #387 to cattleguard on the north side of IR80		0.230
FREL49	1074	From FREL47 south side IR80, Shaffer Intg., Exit #387 east for 3.122 miles		3.122
FREL54	373	Idaho St., 0.232 miles west of Youth Center Rd./ FREL19, south side IR80, Industrial Grade Sep.	SU	2.988
		Jct of FREL21, south side of IR80		1.918
TOTAL				4.906
FREL55	1217	From the Elko County Line, south side IR80, west Carlin Intg., Exit #279 to SR278		1.560
FREL57	1075	From the Jct of FREL43 to 0.056 miles north at cattleguard, north side of IR80, Pequop Intg., Exit #376		0.056
FREL58	1076	From County Rd., south side IR80, Ola Grade Sep to County Rd., north side of IR80	SU	0.155
FREL59	1077	From IR80, Ramps 3&4, W Wendover Intg. to NDOT Maintenance Station		0.447
FREL60	1078	From 0.059 miles south of Ramps 1&2 at R/W fence, south side of IR80, Pilot Intg., Exit #398 to 0.026 miles north of Ramps 3&4 at R/W fence, north side of IR80		0.228
FREL61	245	From 0.058 miles south of Ramps 1&2, south side of IR80, Beverly Hills Intg., Exit #348 to FREL28, north side of IR80		0.226
FREL70	244	Sixth St, north side IR80, East Wells Intg., Exit #352 from US93 to the east Jct. of Ramp 5A		0.406
FREL72	11174	From the EOP at cattleguard 0.395 miles west of FREL36 to 0.017 miles E. of FREL36 at IR80, Exit #360		0.412
FR TOTAL				55.124

**ELKO COUNTY**

<b>ROUTE</b>	<b>RMID</b>	<b>DESCRIPTION</b>	<b>MILEAGE</b>
<b><u>REST PARKS</u></b>			

\*not included in road inventory mileage\*

<b>RPEL12</b>	11060	Salmon Falls Creek Rest Park, US93, MP 138.00, north of Contact (RP812)	0.147
<b>RPEL13</b>	11059	Pequop Rest Park, IR80, MP 95.35, west and east side (RP813)	0.057
RP TOTAL			0.204

**ACCESS ROADS**

<b>AREL74</b>	1525	From US93N North 0.054 miles to Currie Maintenance Yard	0.054
<b>AREL75</b>	1526	From SR229 East 0.041 miles to Ruby Valley Maintenance Yard	0.041
AR TOTAL			0.095

**STATE PARKS**




















**SOUTH FORK RECREATION AREA**

<b>SPEL74</b>	1591	South Fork road, from SPEL74B to Boat Ramp road	1.508
<b>SPEL74B</b>	1592	Boat Ramp road, from South Fork road to the boat ramp	0.520

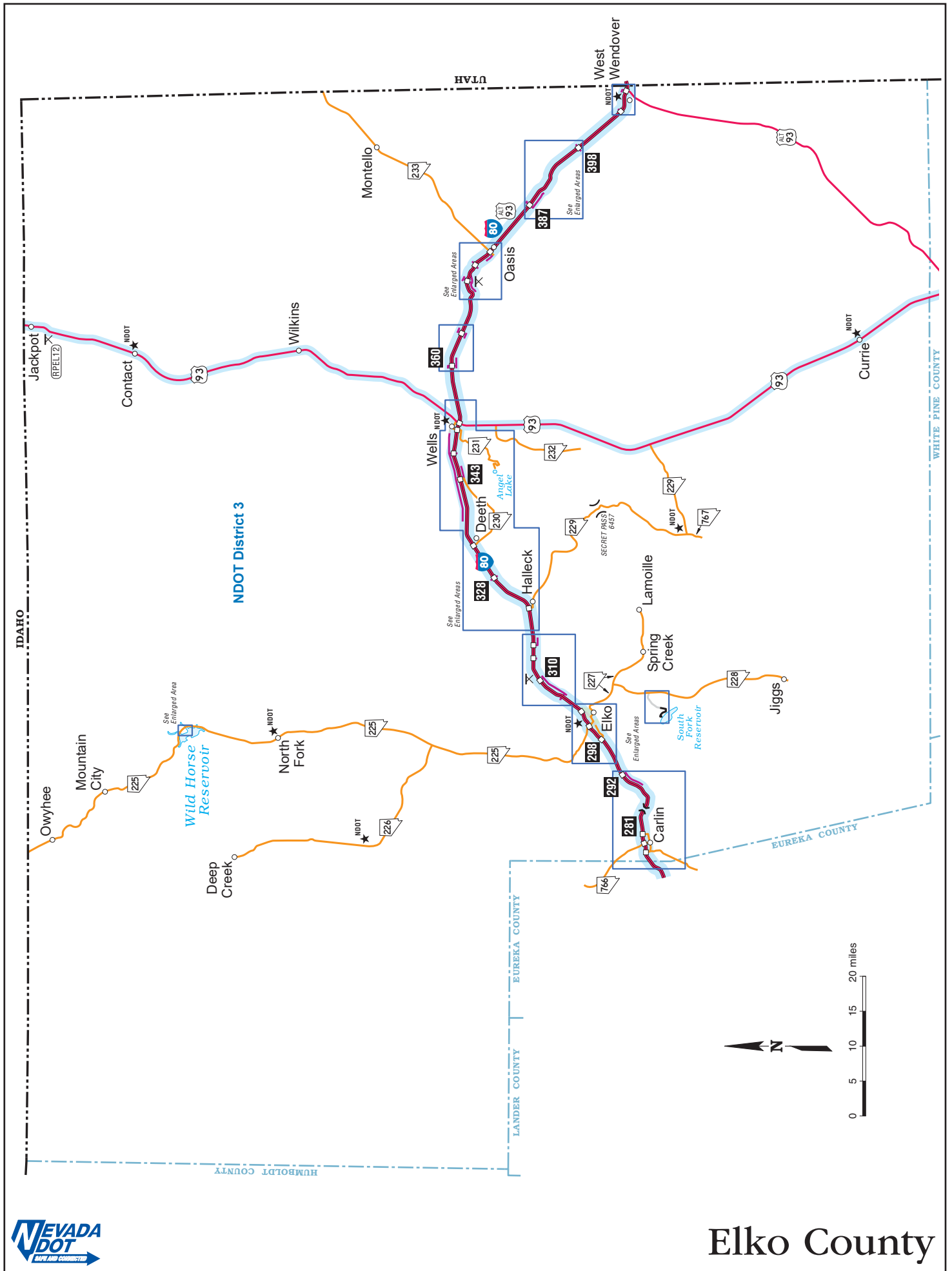
**WILD HORSE RECREATION AREA**

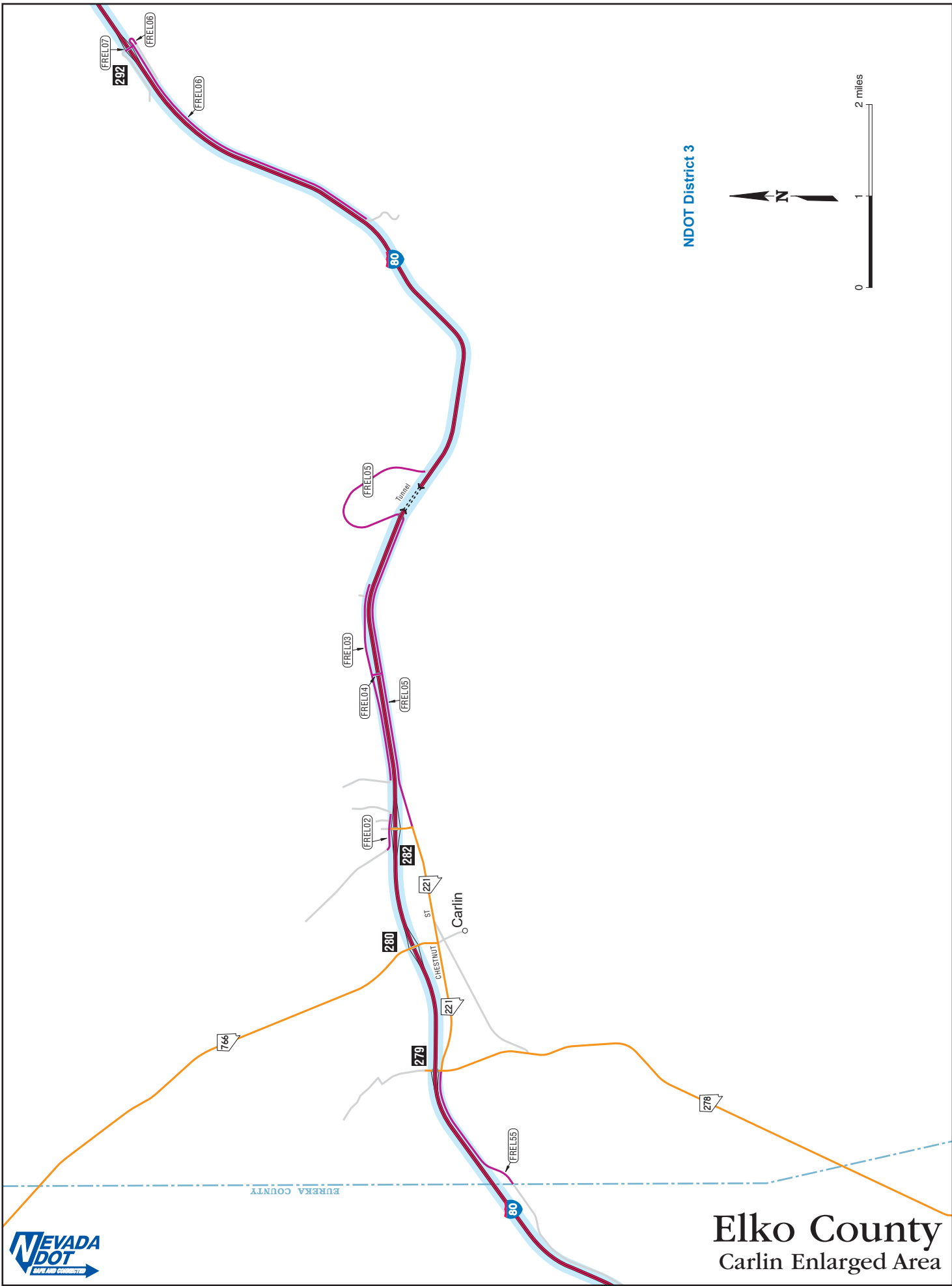
<b>SPEL76</b>	1598	Main Park road, from SR225 to the boat ramp	0.902
<b>SPEL76B</b>	1599	Dump road, from the main park road to the main park road	0.030
SP TOTAL			2.960

# Map Legend

	State maintained portion of the National Highway System (NHS)
	Non-State maintained portion of the National Highway System (NHS)
<div>Exit number and symbol</div> 	Interstate route or controlled access
	Controlled access State route
	United States route
	Nevada State route
	Frontage road
	Collector / Distributor road
	State park, rest park, escape ramp and other
	Ramp
	Non-maintained route (reference only)
	Proposed route
	Enlarged area boundary
	NDOT Maintenance District boundary
	NDOT Maintenance Station (staffed only)
	State Capital
	City, Town or Site
	Rest Park
	Park and Ride

NOTE: Some maps have variable scales



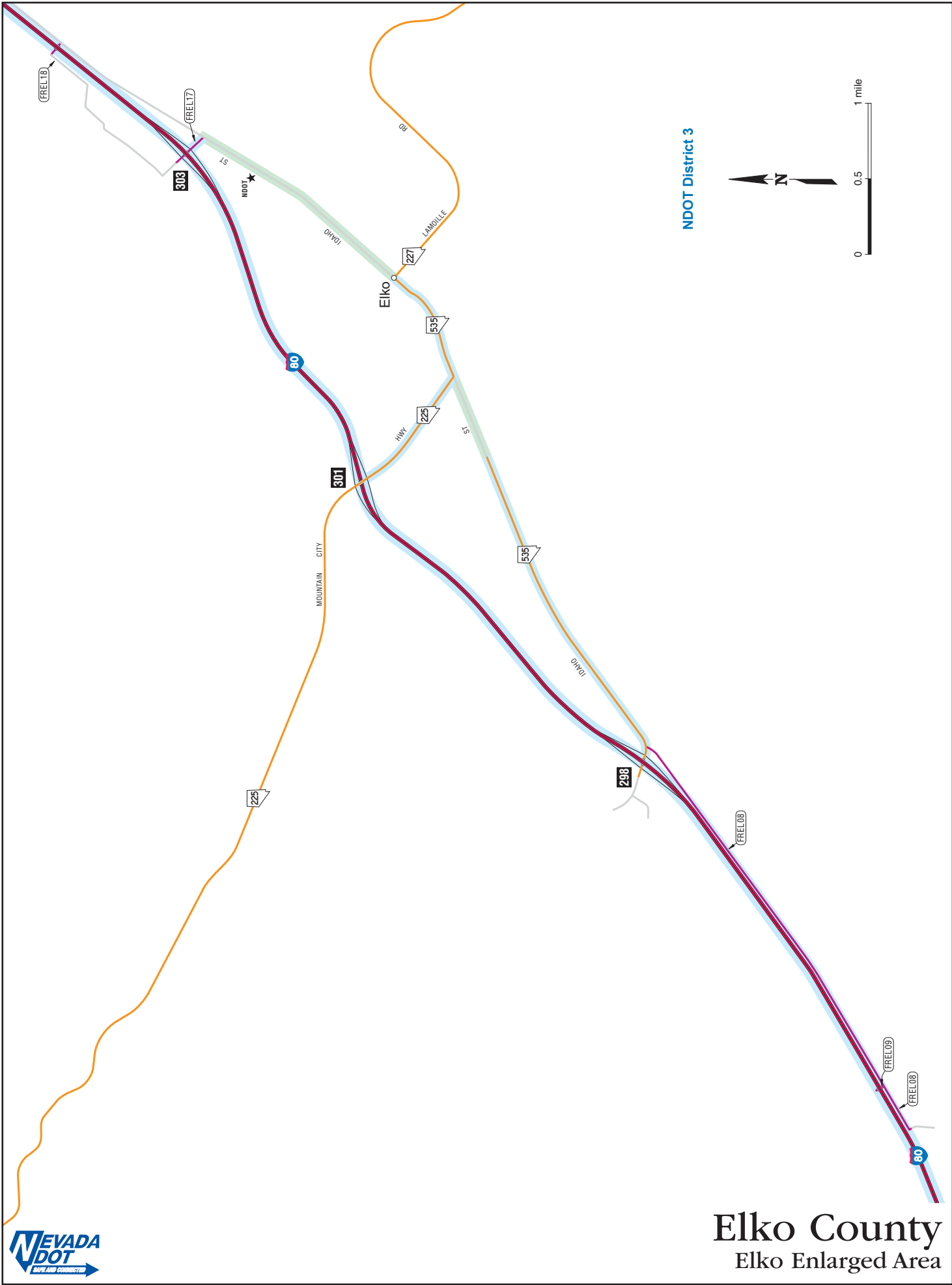


NDOT District 3

# Elko County

## Carlin Enlarged Area

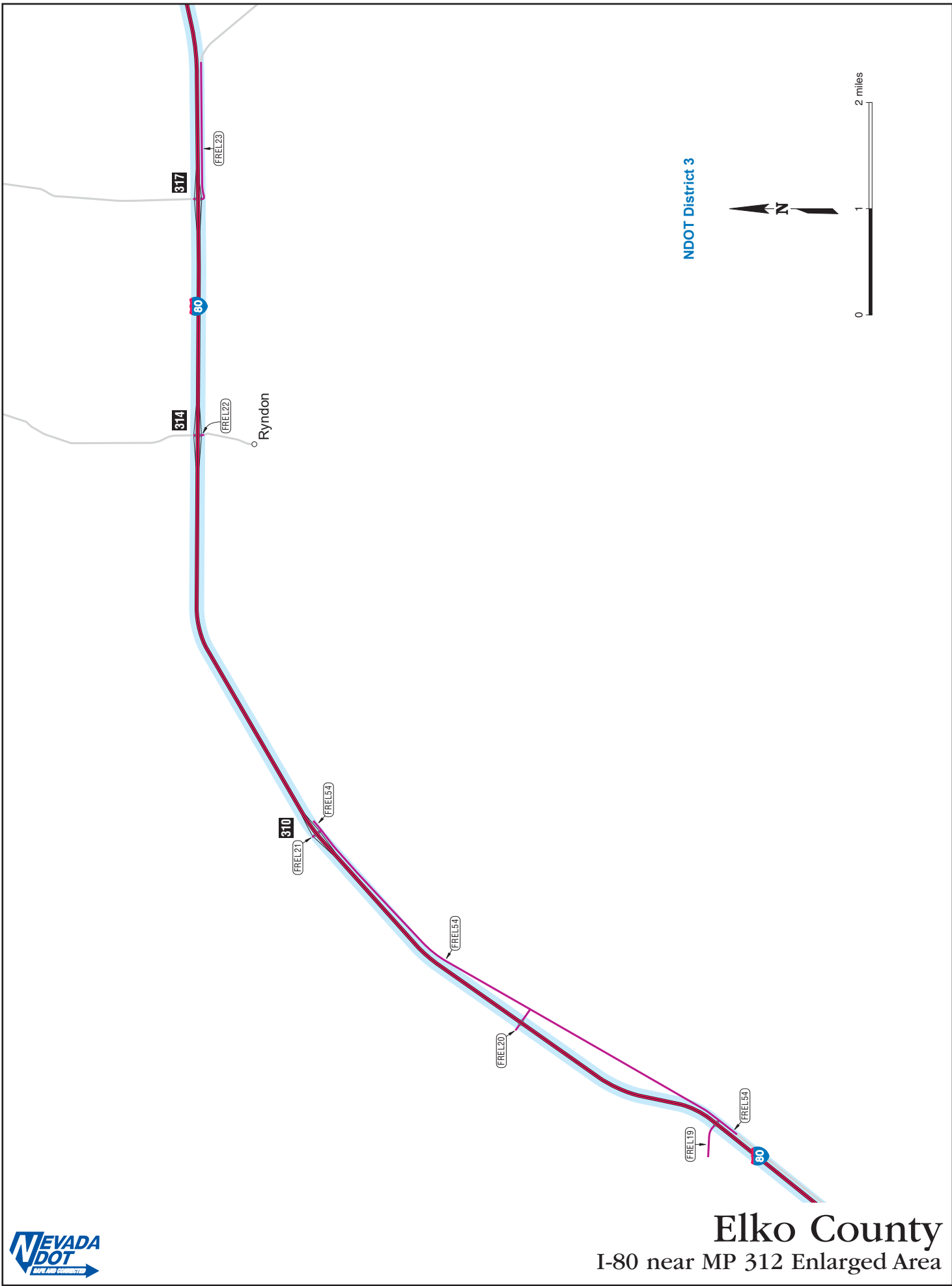




NDOT District 3

# Elko County

## Elko Enlarged Area

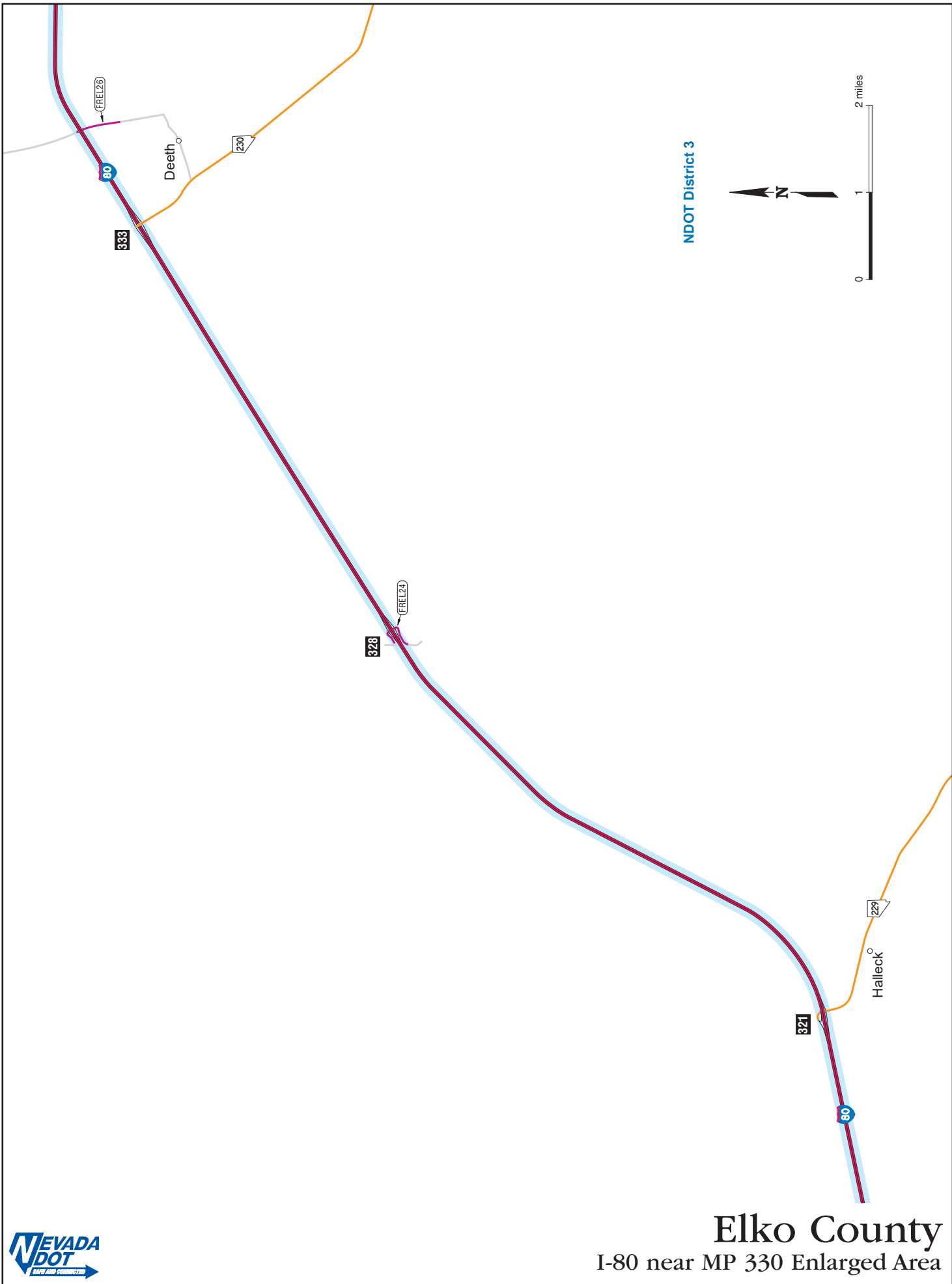


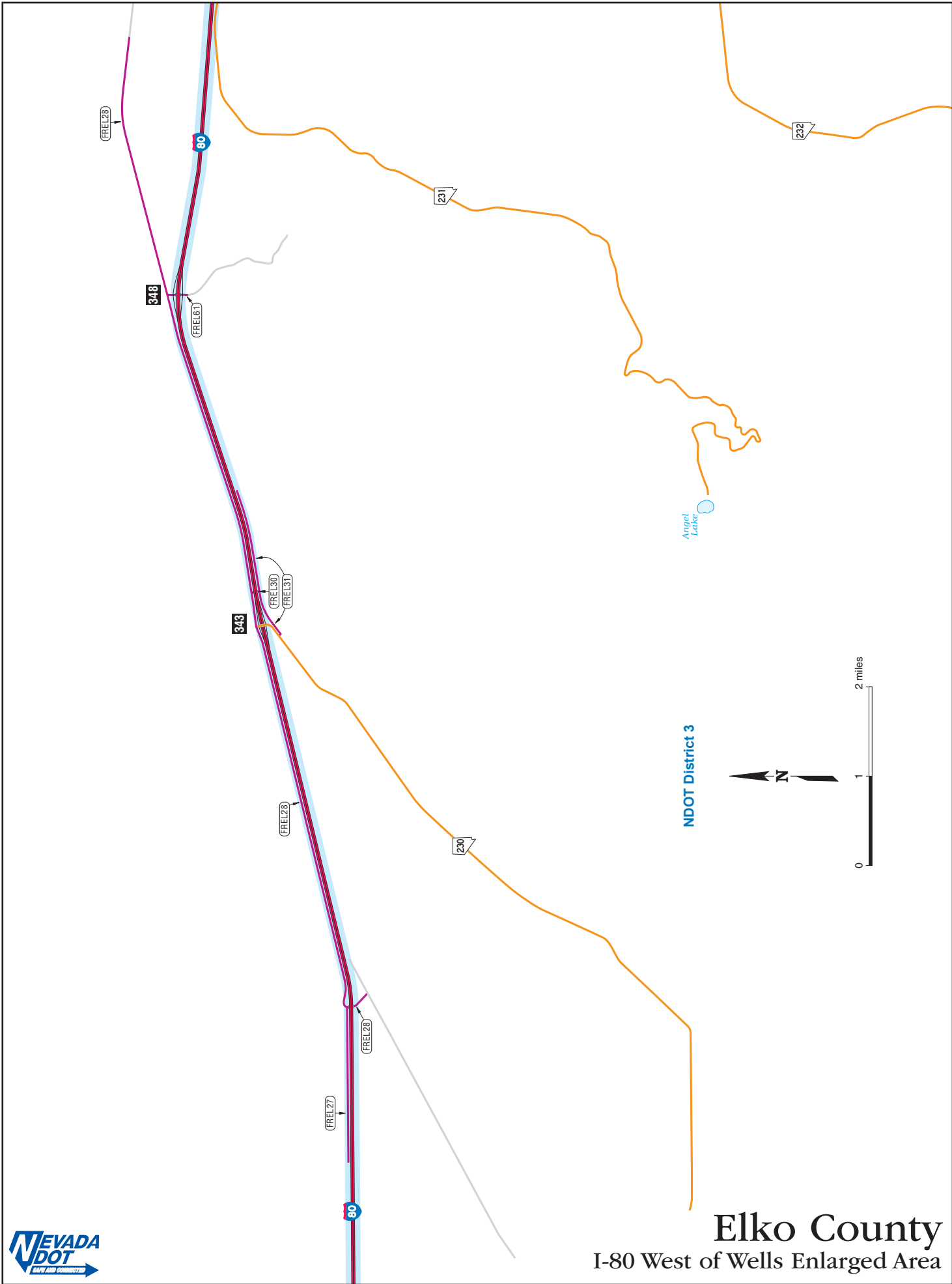
NDOT District 3

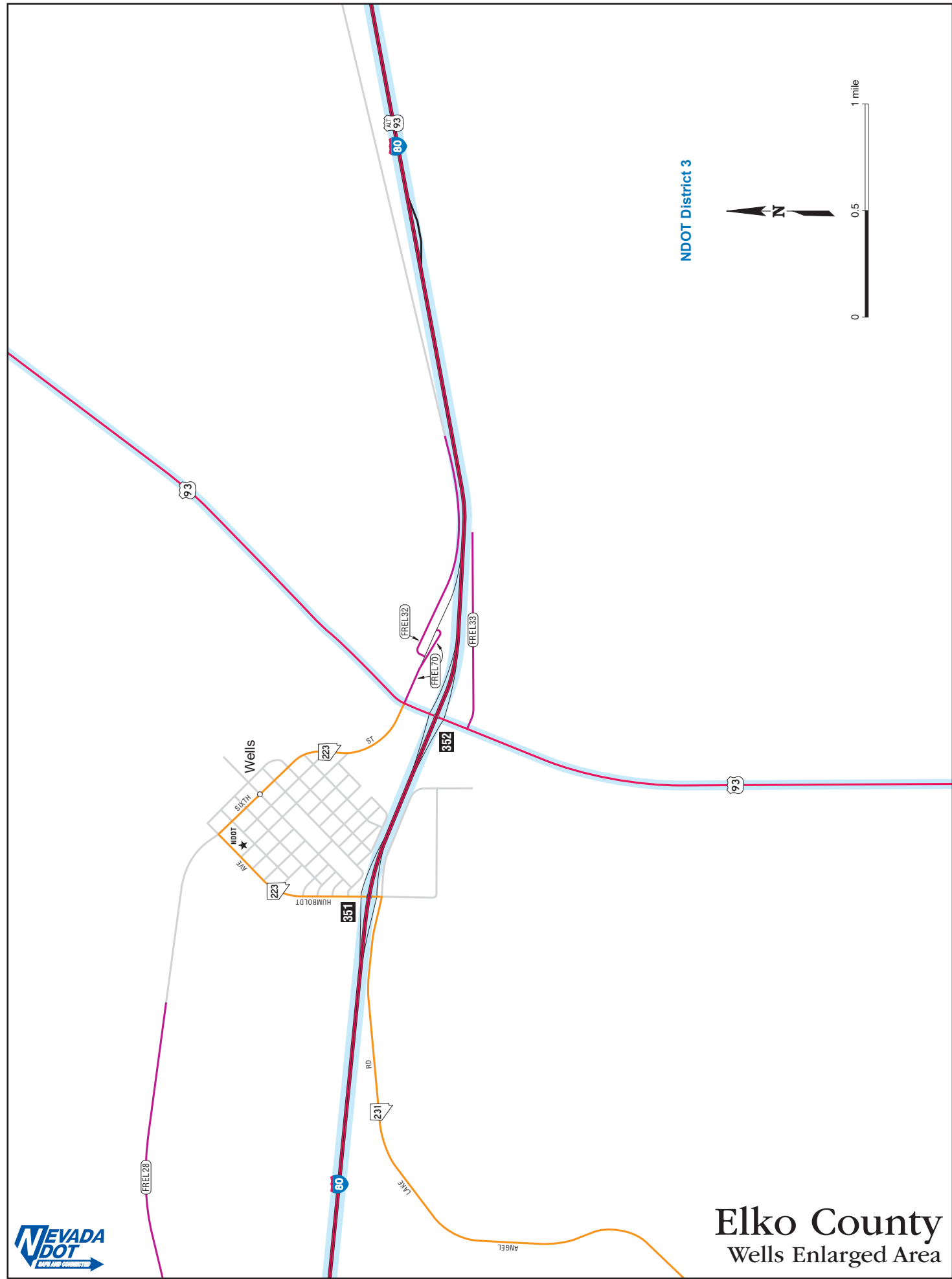
# Elko County

## I-80 near MP 312 Enlarged Area









NDOT District 3



0 0.5 1 mile



# Elko County

## Wells Enlarged Area

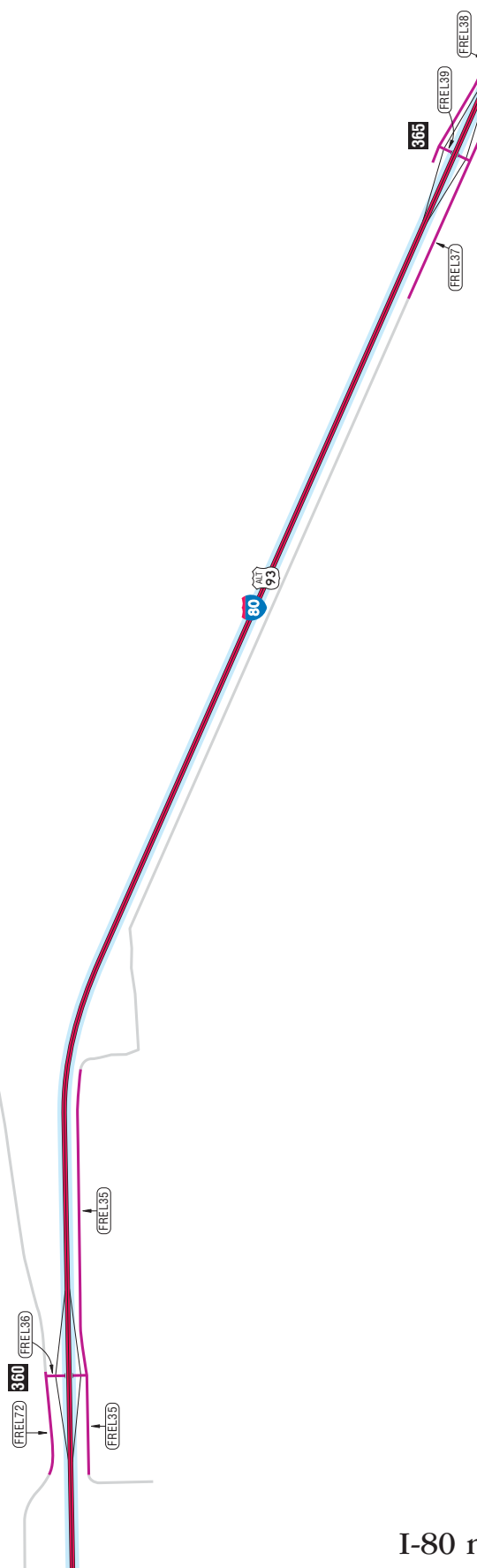


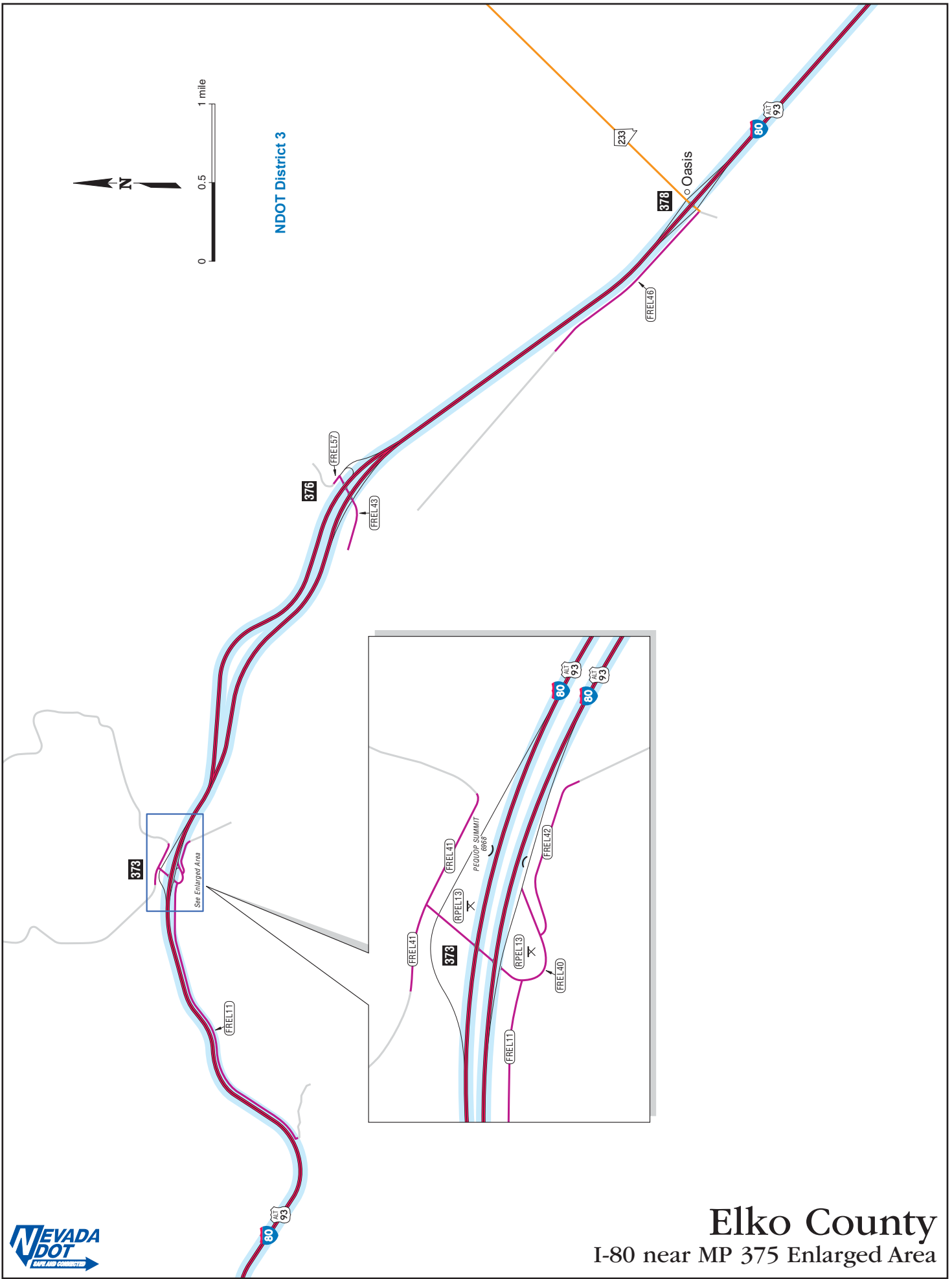
NDOT District 3



# Elko County

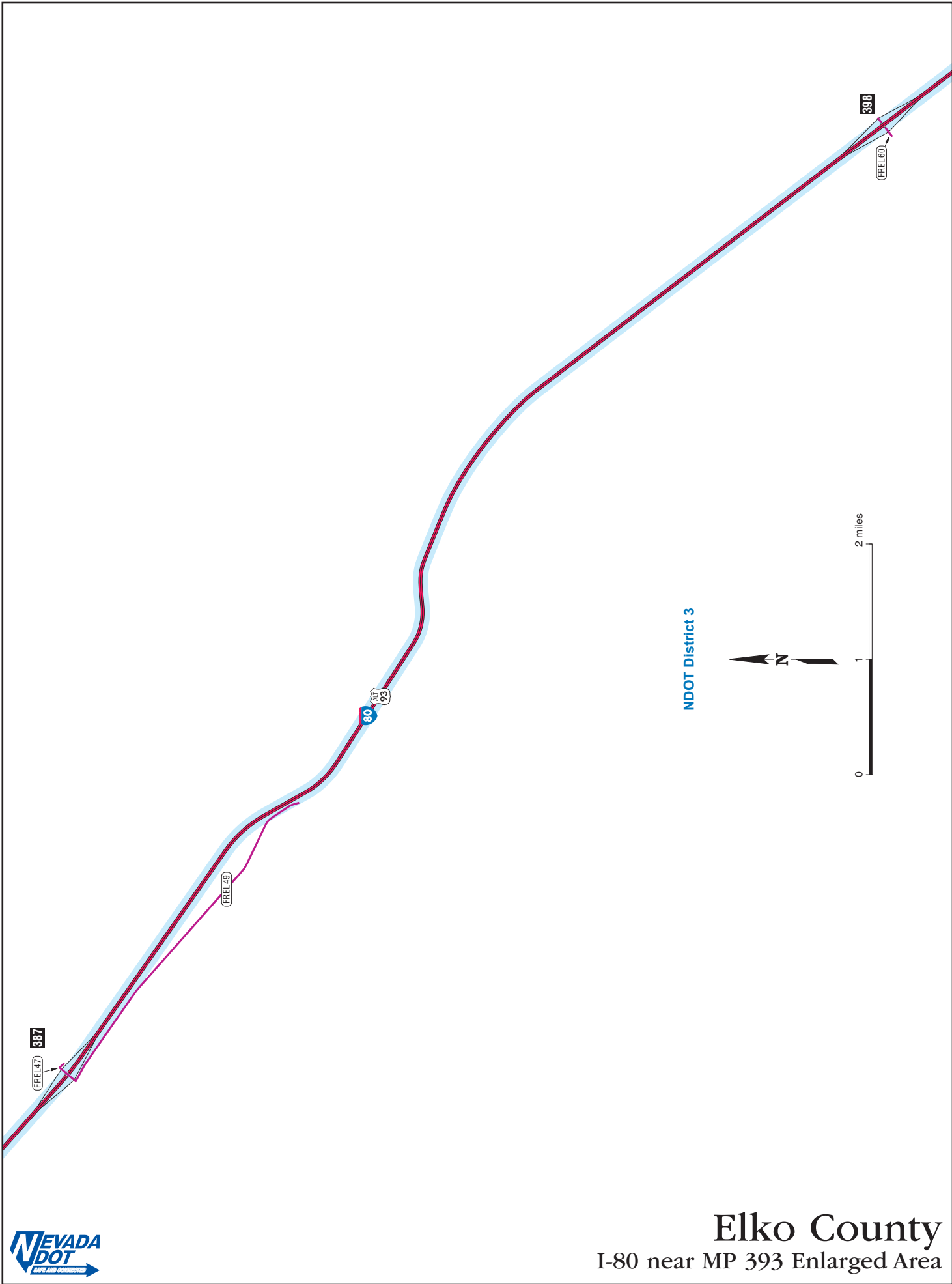
## I-80 near MP 363 Enlarged Area





# Elko County

## I-80 near MP 375 Enlarged Area



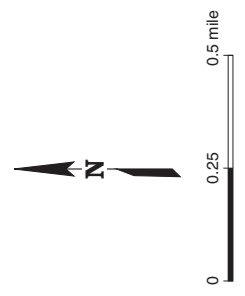
# Elko County

I-80 near MP 393 Enlarged Area

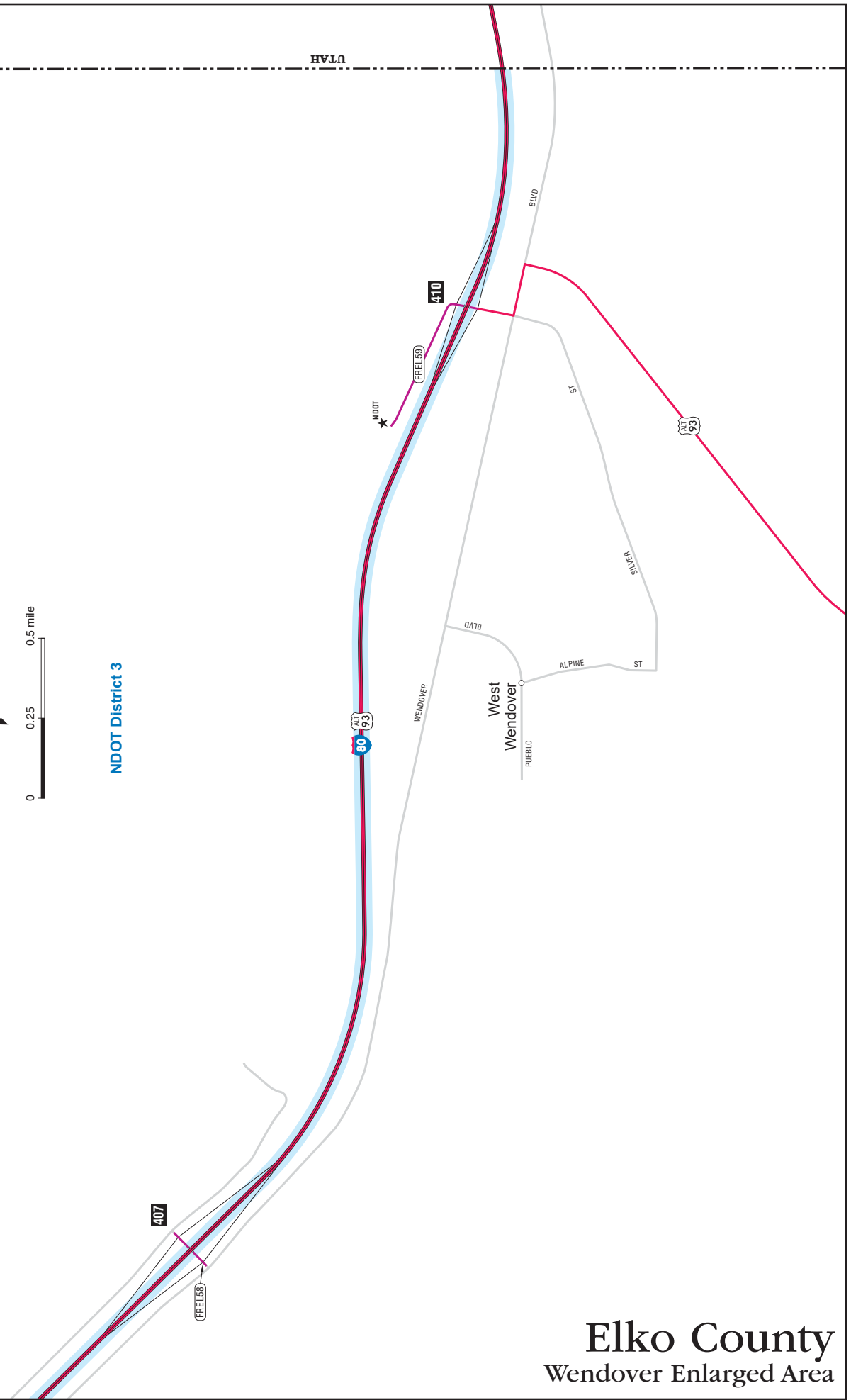
# Elko County

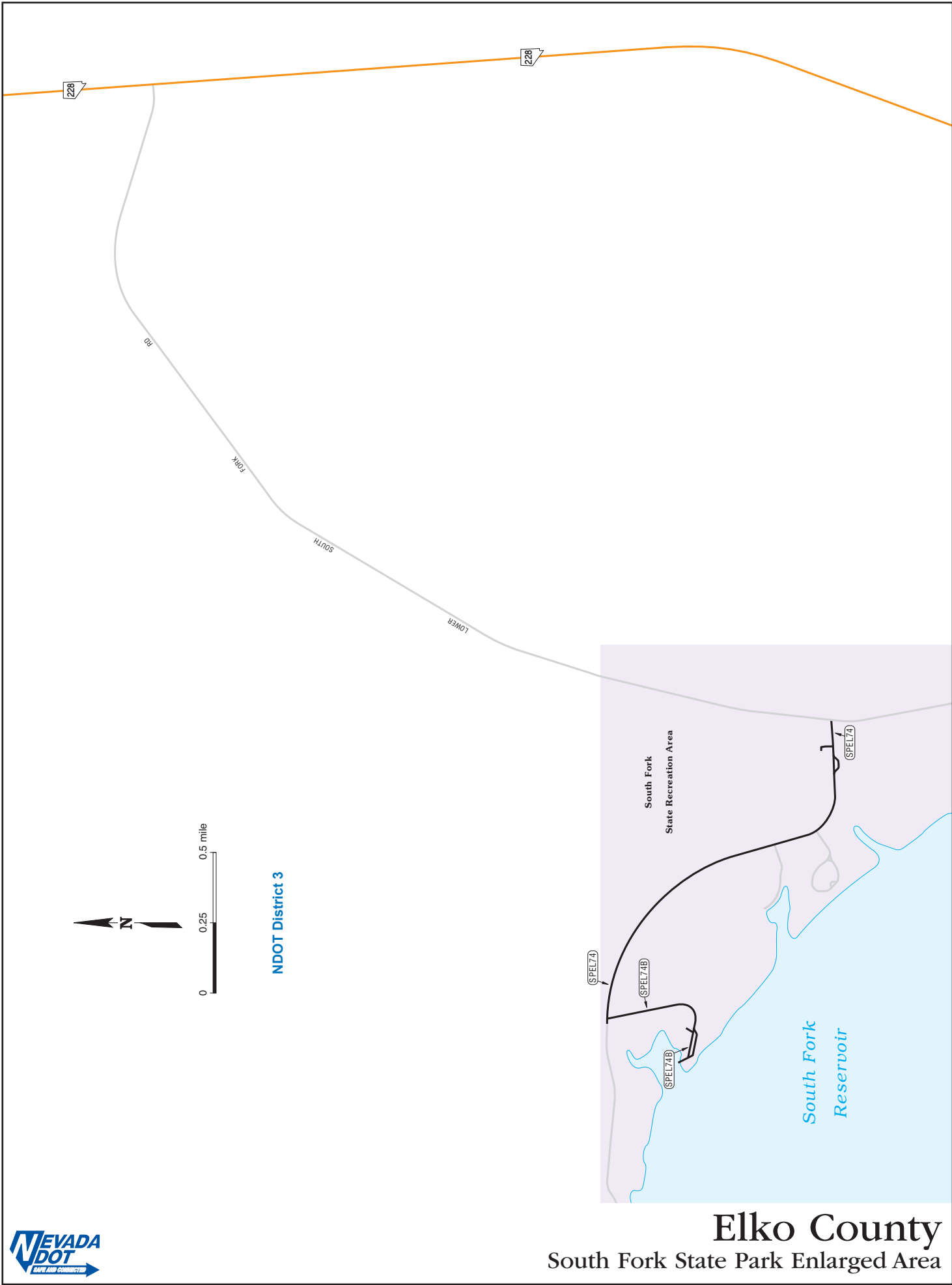
## Wendover Enlarged Area

January 2024

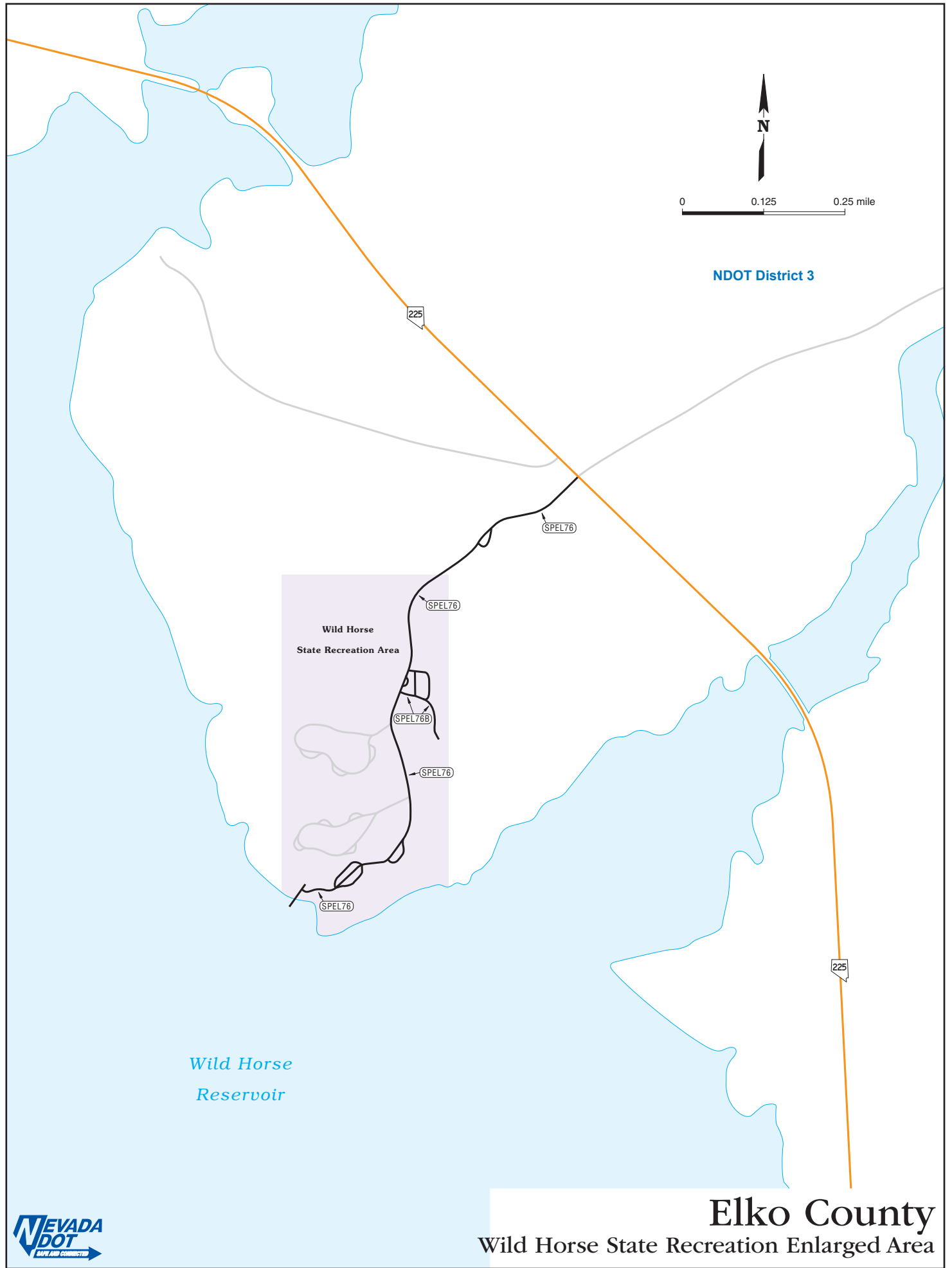


NDOT District 3









NDOT District 3

Wild Horse  
State Recreation Area

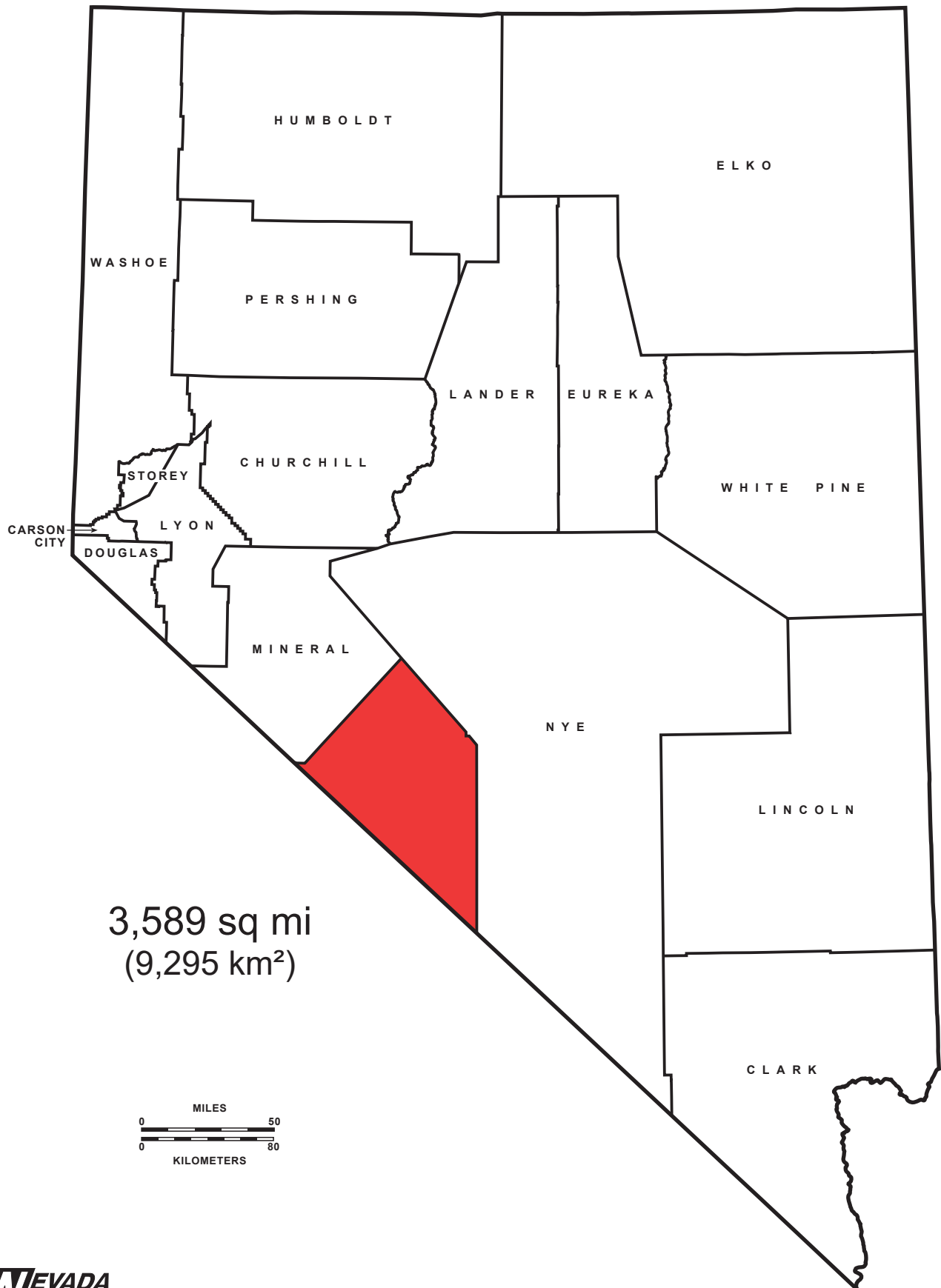
Wild Horse  
Reservoir

Elko County

Wild Horse State Recreation Enlarged Area



# Esmeralda County



**ESMERALDA COUNTY**

**NEW SYSTEM & TERMINI**

**MILEAGE**

**US6 - RMID #9 - W-E**

MI/ES County Line to the Coaldale Jct US6/US95	18.858
Coaldale Jct US6/US95 to the ES/NY County Line	38.904
US6 TOTAL	<u>57.762</u>

**US95 - RMID #12 -S-N**

NY/ES County Line to the ES/NY County Line south of Tonopah	44.112
Coaldale Jct. to the ES/MI County Line	13.717
US95 TOTAL	<u>57.829</u>
US TOTAL	115.591

**SR264 - Fish Lake Valley Rd./ Dicalite Cutoff - RMID #52 - S-N**

CA/NV State Line to US6	33.650
-------------------------	--------

**SR265 - Silver Peak Rd. - RMID #53 - S-N**

Silver Peak Rd. to US6/US95	20.469
-----------------------------	--------

**SR266 - Lida Rd. - RMID #54 - W-E**

CA/NV State Line to US95	40.311
--------------------------	--------

**SR267 - Scotty's Castle Rd. - RMID #55 - W-E**

CA/NV State Line to ES/NY County Line	9.352
---------------------------------------	-------

**SR773 - Fish Lake Valley Rd. - RMID #168 - W-E**

SR264/Dicalite Cutoff to US6	10.489
------------------------------	--------

**SR774 - Gold Point Rd. - RMID #169- S-N**

3rd St. in Gold Point to SR266/Lida Rd.	7.435
---	-------

---

SR TOTAL	121.706
----------	---------




















**Esmeralda County Totals**

US	115.591
SR	<u>121.706</u>
	237.297

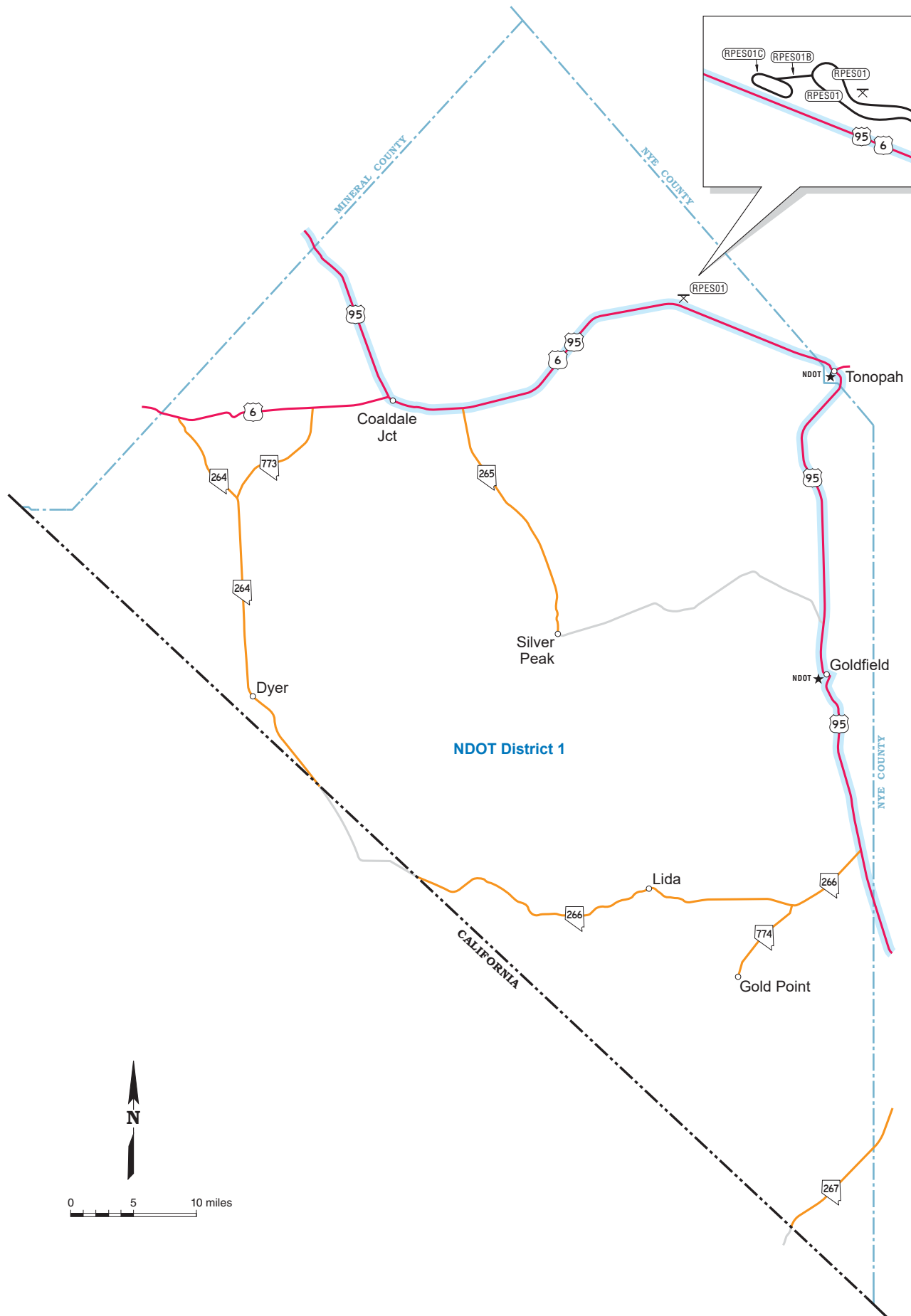
**ESMERALDA COUNTY**

<b>ROUTE</b>	<b>RMID</b>	<b>DESCRIPTION</b>	<b>MILEAGE</b>
<b><u>REST PARK</u></b>			
*not included in road inventory mileage*			
<b>RPES01</b>	11063	Millers Rest Park, on US6 at MP 45.86 west of Tonopah (RP 801)	0.373
<b>RPES01B</b>	11110	Millers Rest Park, on US6 at MP 45.86, two way connector between the main rest area loop and the picnic area (RP 801)	0.021
<b>RPES01C</b>	11111	Millers Rest Park, on US6 at MP 45.86, picnic loop at the back of the rest area (RP 801)	0.128
RP TOTAL			0.522

# Map Legend

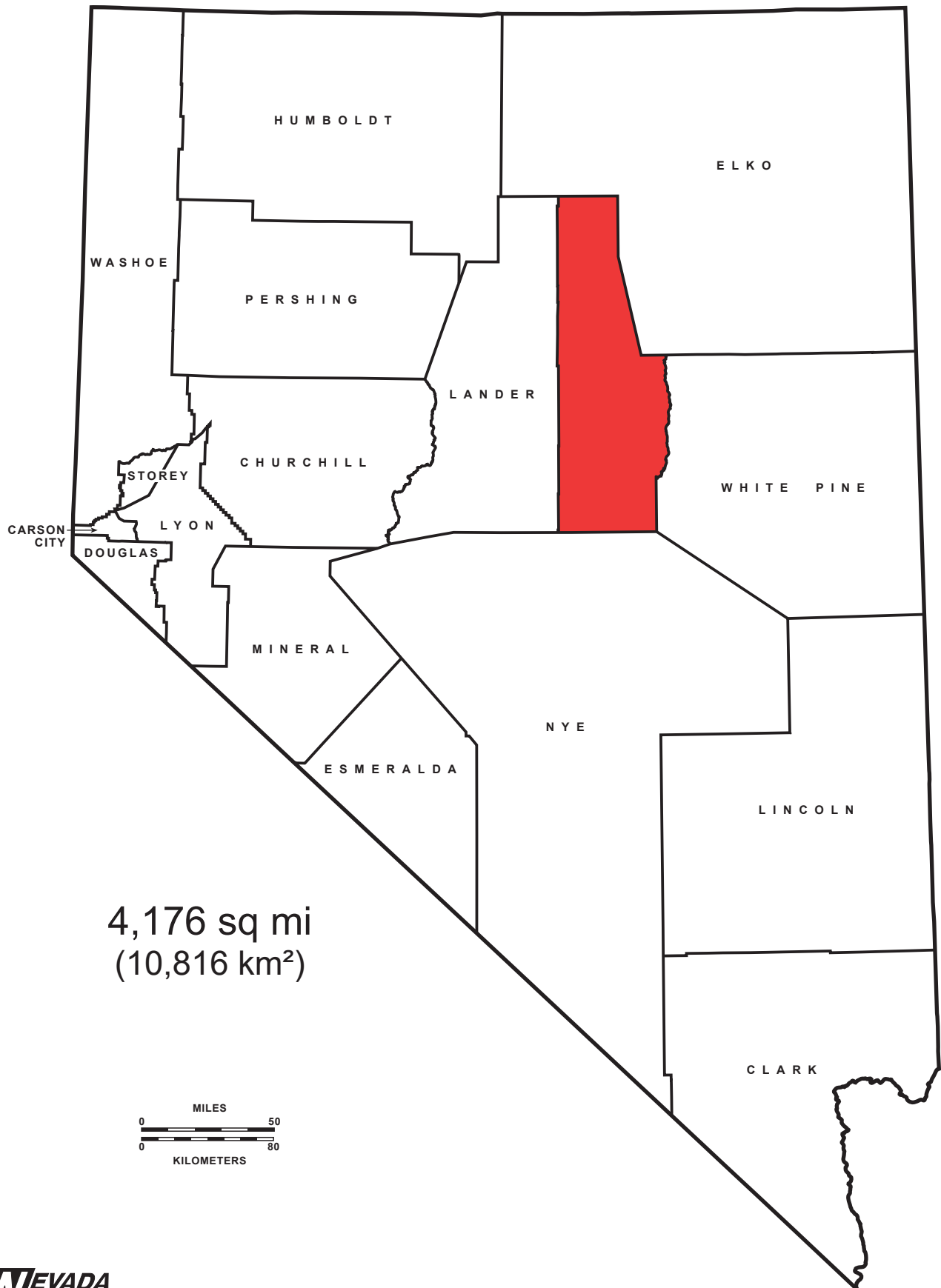
	State maintained portion of the National Highway System (NHS)
	Non-State maintained portion of the National Highway System (NHS)
<div>Exit number and symbol</div> 	Interstate route or controlled access
	Controlled access State route
	United States route
	Nevada State route
	Frontage road
	Collector / Distributor road
	State park, rest park, escape ramp and other
	Ramp
	Non-maintained route (reference only)
	Proposed route
	Enlarged area boundary
	NDOT Maintenance District boundary
	NDOT Maintenance Station (staffed only)
	State Capital
	City, Town or Site
	Rest Park
	Park and Ride

NOTE: Some maps have variable scales



# Esmeralda County

# Eureka County



**EUREKA COUNTY**

**NEW SYSTEM & TERMINI**

**MILEAGE**

**IR80 - RMID #5 & 407 - W-E**

LA/EU County Line to the EU/EL County Line	IR80 TOTAL	25.815
<hr/>		
	IR TOTAL	25.815

**US50 - RMID #7 - W-E**

LA/EU County Line to the EU/WP County Line	US50 TOTAL	47.338
<hr/>		
	US TOTAL	47.338

**SR278 - Eureka / Carlin Rd. - RMID #56 - S-N**

US50 to the EU/EL County Line		82.603
-------------------------------	--	--------

**SR306 - Gold Acres Rd. - RMID #65 - S-N**

LA/EU County Line to FREU06		20.141
-----------------------------	--	--------

**SR766 - Newmont Mine Rd. - RMID #166 - S-N**

EL/EU County Line to EOP		6.369
--------------------------	--	-------

**SR781 - Palisade Bridge - RMID #171 - S-N**

From the south end to the north end of Bridge #B-1489 over the Humboldt River		0.039
--	--	-------

---

SR TOTAL	109.152
----------	---------

**Eureka County Totals**




















IR	25.815
US	47.338
SR	109.152
FR	11.968
	<hr/>
	194.273



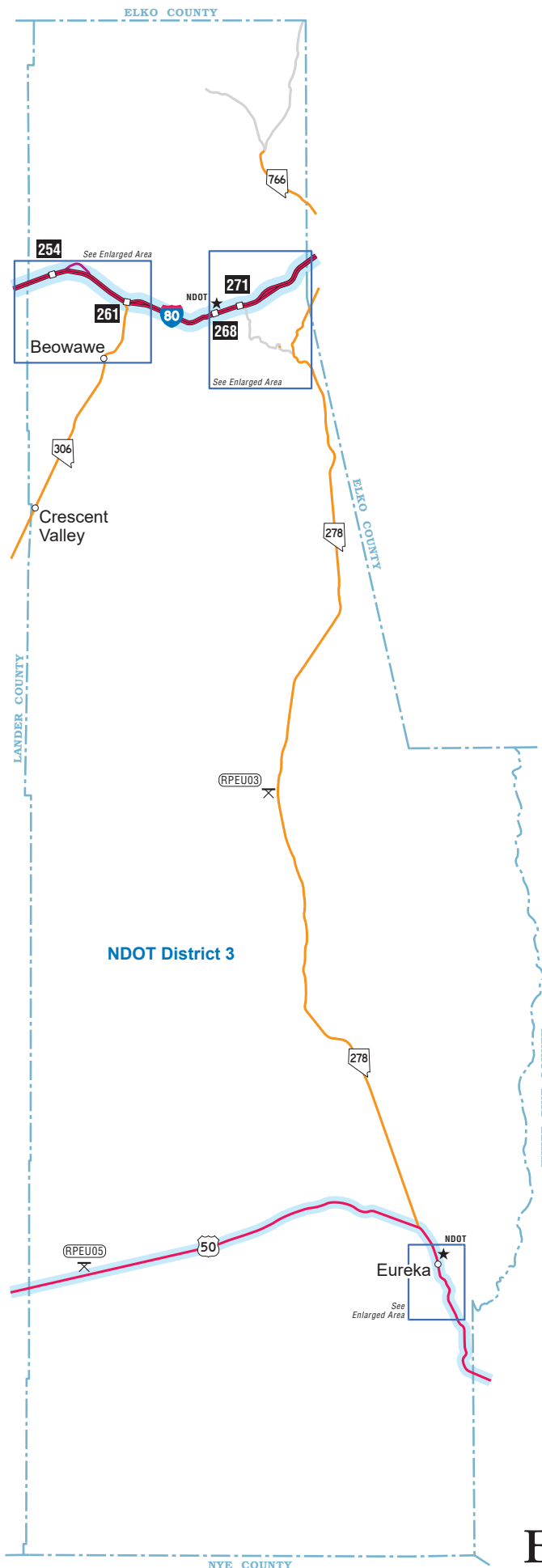
## EUREKA COUNTY

ROUTE	RMID	DESCRIPTION	MILEAGE
<b><u>FRONTAGE ROADS</u></b>			
<b>FREU01</b>	243	From cattleguard at FREU03, south side IR80, Dunphy Intg., Exit #254 to 1.110 miles east at R/W fence, south side IR80	1.110
<b>FREU02</b>	242	From LA/EU County Line, north side IR80 near Dunphy Intg., Exit #254 to 3.506 miles east at entrance to T Lazy Ranch, north side IR80	5.628
<b>FREU03</b>	241	From cattleguard at FREU01, south side IR80, Dunphy Intg., Exit #254 to FREU02, north side IR80	0.100
<b>FREU04</b>	240	From FREU02, north side IR80 near Dunphy Intg, Exit #254 to 1.371 miles east at gate, south side of IR80	1.371
<b>FREU05</b>	239	From south side of IR80, 0.470 miles east of FREU02 at locked gate Rose Canal to FREU02, north side IR80, near Dunphy Intg, Exit #254	0.470
<b>FREU06</b>	309	From 0.461 miles west of SR306, north side IR80, Beowawe Intg., Exit #261 to 1.174 miles east of SR306 at R/W post, north side IR80	1.635
<b>FREU08</b>	289	From south side IR80, Emigrant Pass Intg., Exit #268, Ramps 1&2 to FREU11	0.229
<b>FREU09</b>	350	From FAA Facility, south side Palisade Intg., Exit #271 to 0.324 miles east of FREU10 at culvert, south side IR80	1.002
<b>FREU10</b>	349	From FREU09, south side Palisade Intg., Exit #271 to 0.015 miles north of Ramps 3&4 at cattleguard, north side IR80	0.147
<b>FREU11</b>	11177	From cattleguard 0.022 miles west of Jct FREU08, north side IR80, Emigrant Pass Intg., Exit #268 to Jct of Ramps 3&4, north side IR80	0.276
FR TOTAL			11.968
<b><u>REST PARKS</u></b>			
*not included in road inventory mileage*			
<b>RPEU02</b>	11064	Beowawe Rest Park, IR80, MP 6.56, approx. 2 miles west of Beowawe-Crescent Valley Intg., Exit #261(RP 802)	0.463
<b>RPEU02B</b>	11117	Beowawe Rest Park, IR80, MP 6.56, westbound section	0.453
<b>RPEU03</b>	11065	Garden Valley Rest Park, SR278, MP 39.60	0.082
<b>RPEU05</b>	11066	Bean Flat Rest Park, US50, MP 5.00 (RP 805)	0.288
<b>RPEU06</b>	11067	Eureka Rest Park, US50, MP 38.10 (RP 806)	0.082
RP TOTALS			1.368

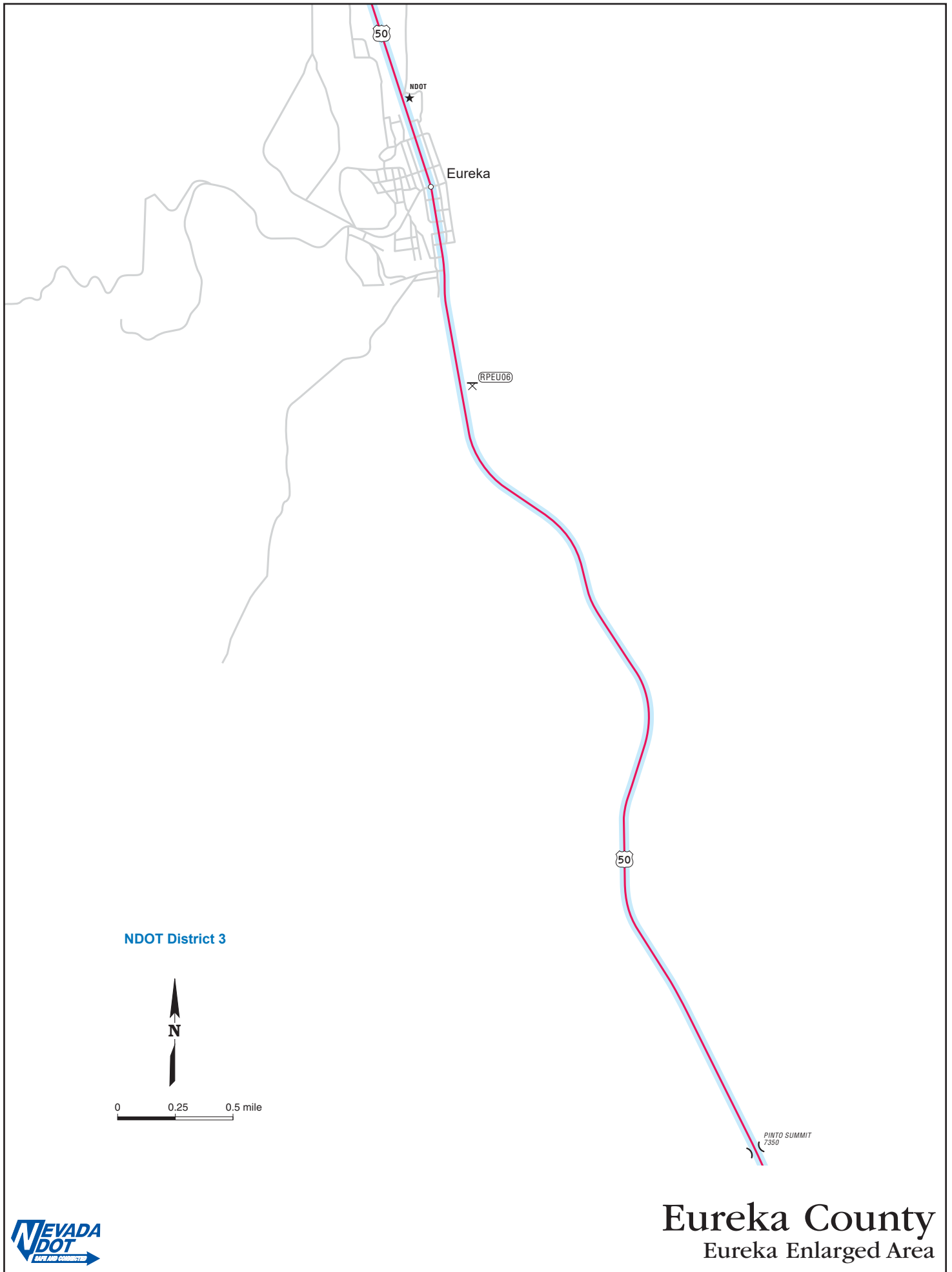
# Map Legend

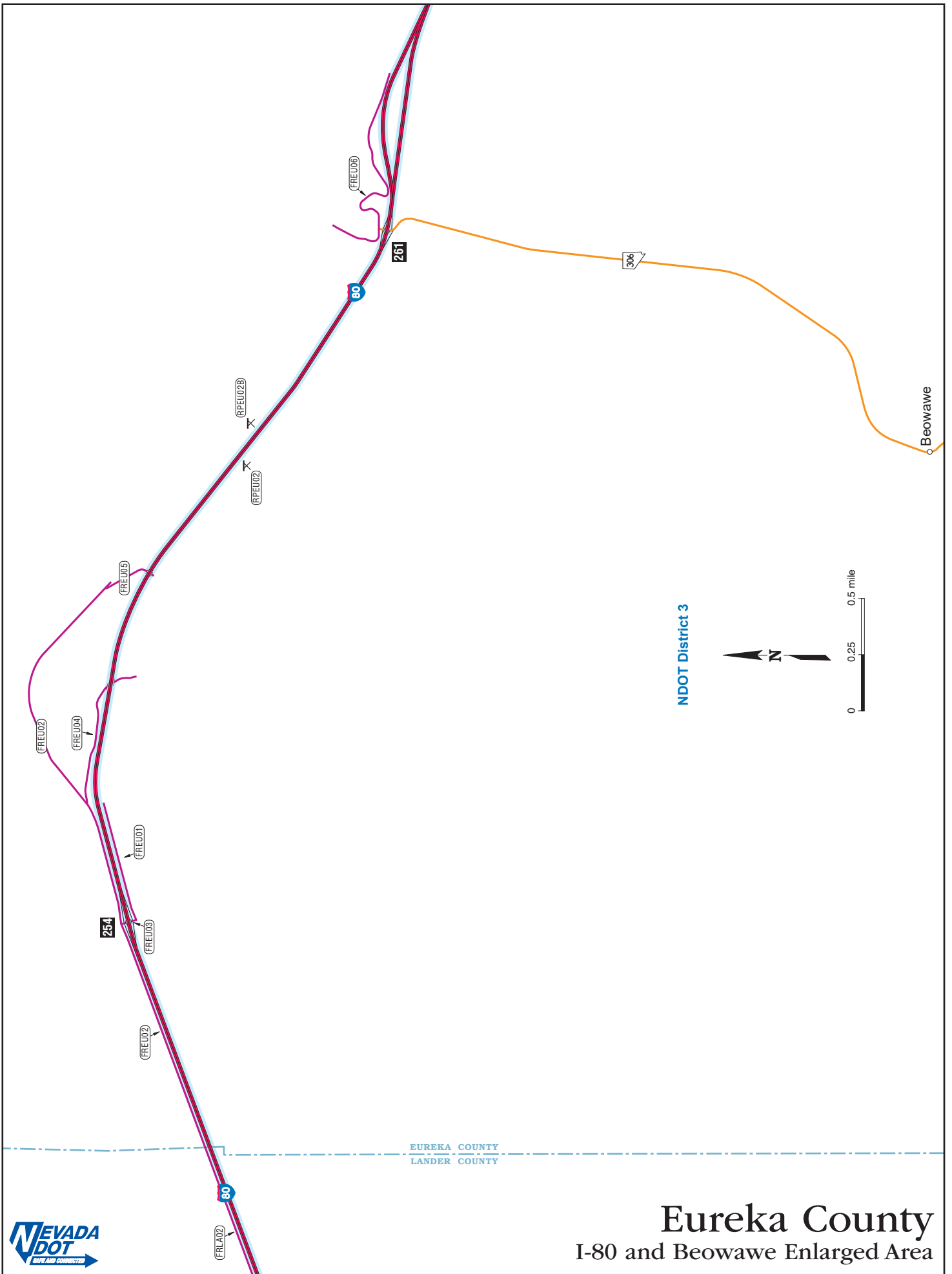
	State maintained portion of the National Highway System (NHS)
	Non-State maintained portion of the National Highway System (NHS)
<div>Exit number and symbol</div> 	Interstate route or controlled access
	Controlled access State route
	United States route
	Nevada State route
	Frontage road
	Collector / Distributor road
	State park, rest park, escape ramp and other
	Ramp
	Non-maintained route (reference only)
	Proposed route
	Enlarged area boundary
	NDOT Maintenance District boundary
	NDOT Maintenance Station (staffed only)
	State Capital
	City, Town or Site
	Rest Park
	Park and Ride

NOTE: Some maps have variable scales



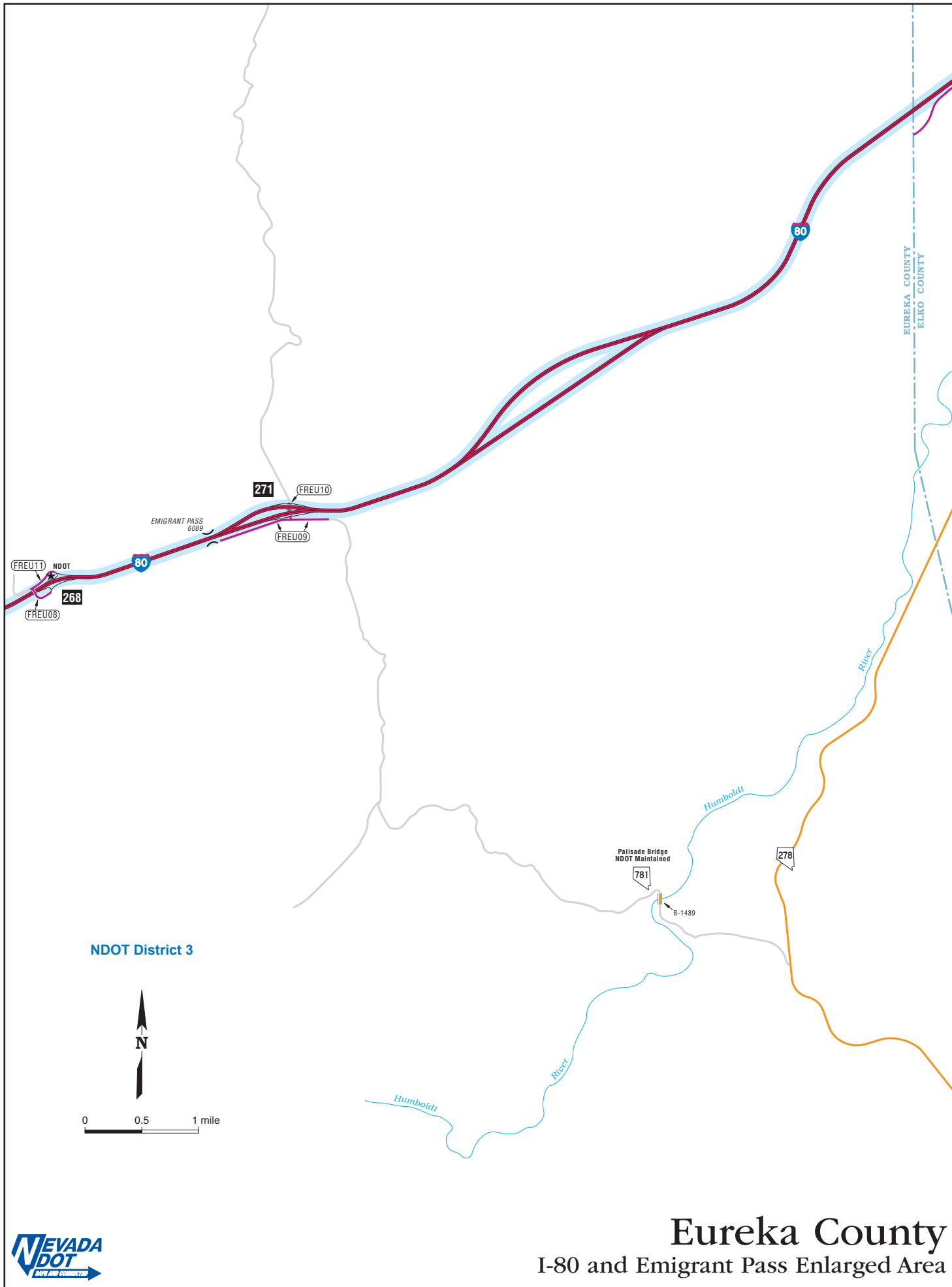
# Eureka County



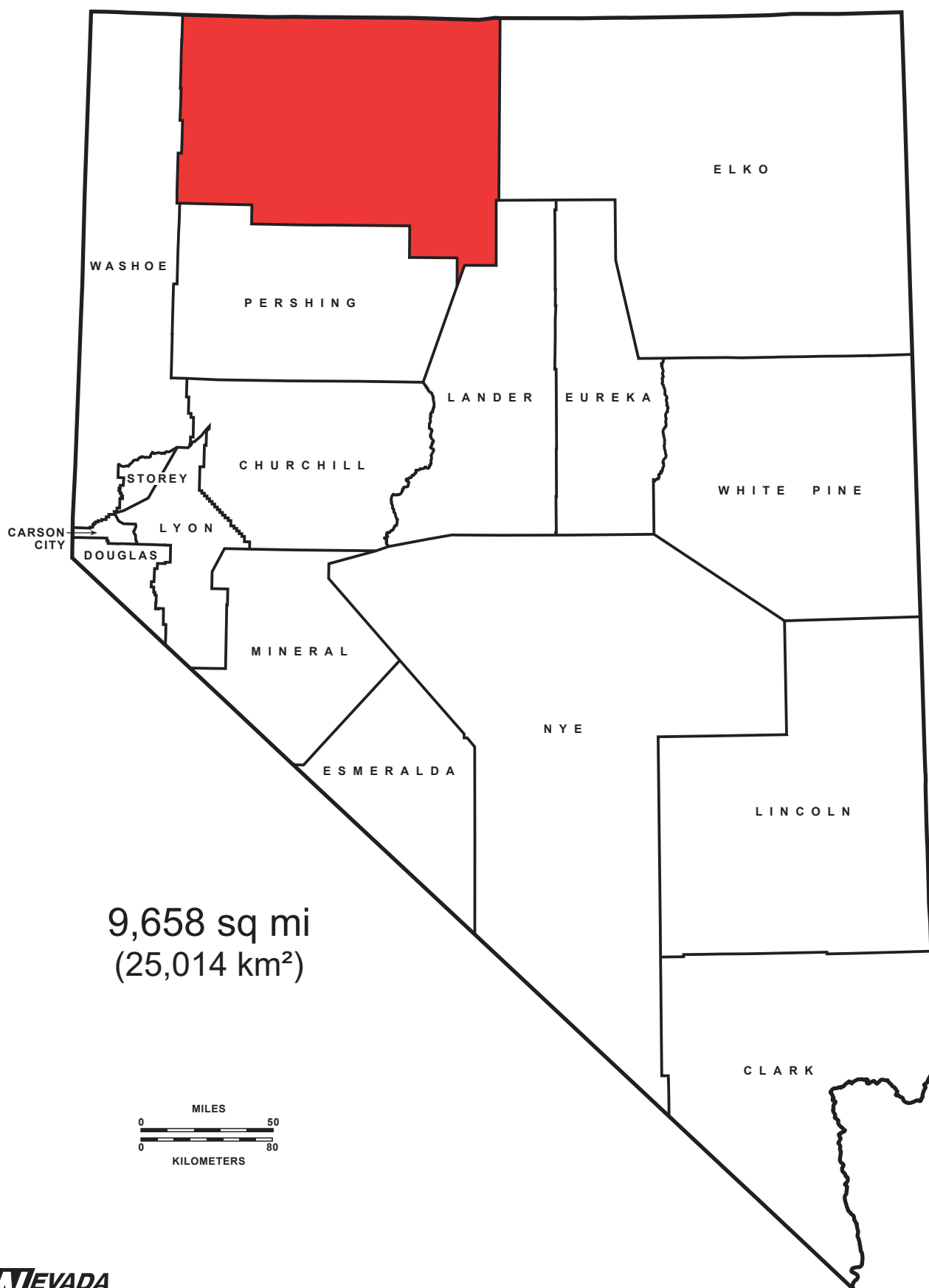


# Eureka County

## I-80 and Beowawe Enlarged Area



# Humboldt County



## HUMBOLDT COUNTY

### NEW SYSTEM & TERMINI

### MILEAGE

#### IR80 - RMID #5 & 407 - W-E

PE/HU County Line to WUL Winnemucca at county cum mile 8.594		8.594
WUL Winnemucca to EUL Winnemucca at county cum mile 17.173	SU	8.579
EUL Winnemucca to HU/LA County Line		44.185
	IR80 TOTAL	61.358
	IR TOTAL	61.358

#### US95 - RMID #12 - S-N

IR80, Ramp 3, Winnemucca Downtown west Intg., Exit 176 to NUL Winnemucca	SU	5.620
NUL Winnemucca to the NV/OR State Line		69.743
	US95 TOTAL	75.363
	US TOTAL	75.363

#### SR140/Denio/Adel Rd. to the NV/OR State Line - RMID #21- S-N

US95 to the NV/OR State Line		110.057
------------------------------	--	---------

#### SR289 - Winnemucca Blvd./E 2nd St. - RMID #58 - W-E

US95/Melarkey St. to SR795/Reinhart Ln.	SU	1.627
---	----	-------

#### SR290 - Paradise Valley Rd. - RMID #59 - S-N

US95 to Paradise Valley		18.003
-------------------------	--	--------

#### SR292 - Denio Rd. - RMID #60 - S-N

SR140/Denio/Adel Rd. to the NV/OR State Line		2.934
--	--	-------

#### SR293 - Kings River Valley Rd. - RMID #61 - S-N

US95 to the Nevada Highway Department Monument		23.990
--	--	--------

#### SR294 - Grass Valley Rd. - RMID #62 - S-N

PE/HU County Line to SUL of Winnemucca at county cum mile 2.978		2.978
SUL of Winnemucca to SR787/Hanson St.	SU	4.991
		7.969

#### SR787 - Hanson St. - RMID #172 - W-E

US95/Winnemucca Blvd. to SR294/Grass Valley Rd.	SU	0.498
---	----	-------

#### SR789 - Getchell Mine Rd. - RMID #173 - S-N

IR80, Ramp 4 to Midas Rd.		16.280
---------------------------	--	--------

#### SR794 - East Winnemucca Blvd. - RMID #174 - W-E

SR289/Winnemucca Blvd. to the cattleguard 0.138 miles north of Ramps 3&4, IR80, Exit #180	SU	2.439
---	----	-------



## HUMBOLDT COUNTY

### NEW SYSTEM & TERMINI

### MILEAGE

#### SR795 - Reinhart Ln. - RMID #175 - S-N

SR289/E 2nd. St. to US95	SU	1.224
--------------------------	----	-------

#### SR796 - Airport Rd. - RMID #176 - S-N

Cattleguard at Winnemucca Airport to SUL of Winnemucca at county cum mile 0.232	SU	0.232
SUL of Winnemucca to FRHU15		1.151
		<hr/> 1.383

---

SR TOTAL	186.404
----------	---------

### Humboldt County Totals




















IR	61.358
US	75.363
SR	186.404
FR	20.113
AR	0.309
	<hr/> 343.547

**HUMBOLDT COUNTY**

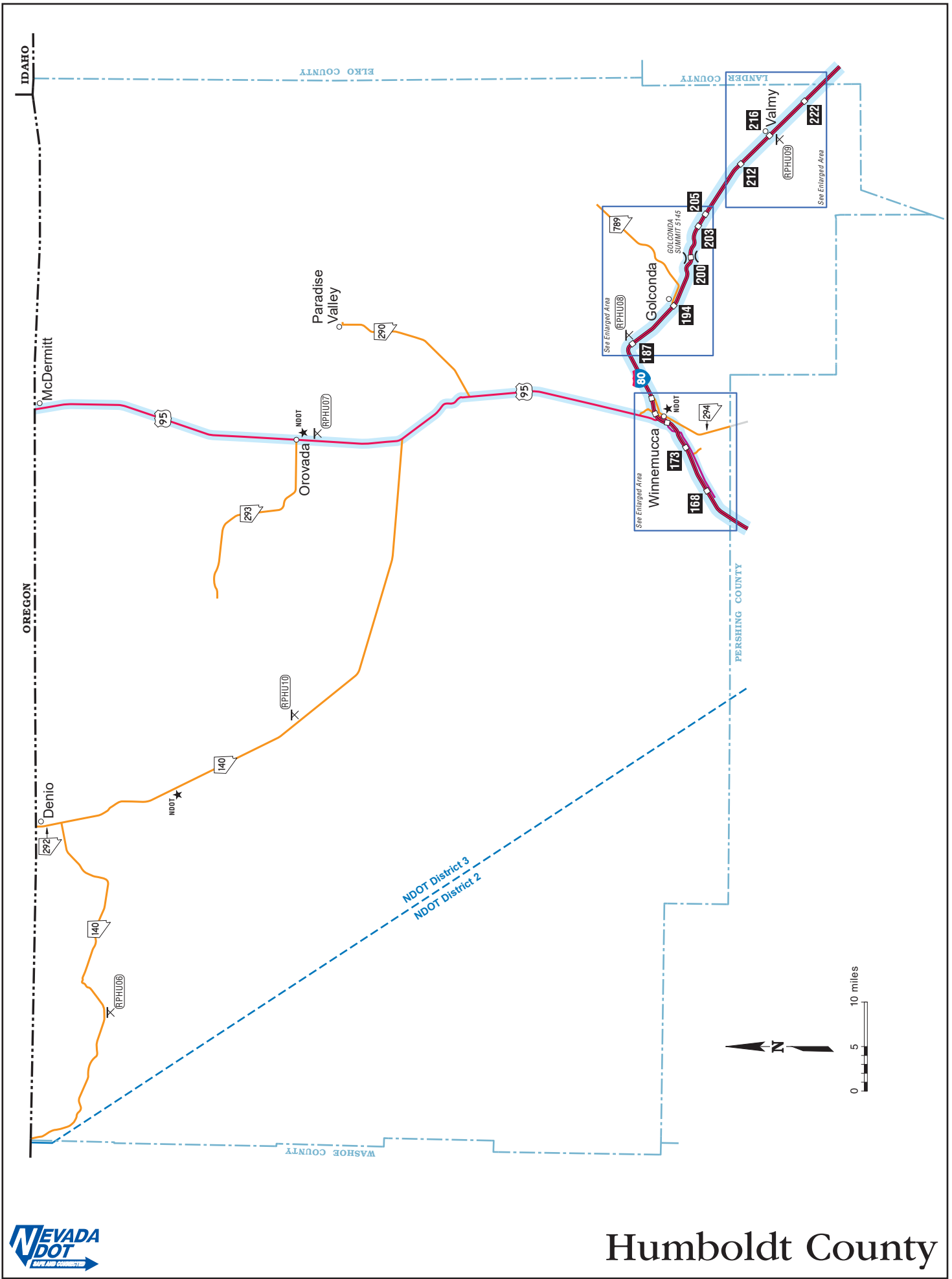
<b>ROUTE</b>	<b>RMID</b>	<b>DESCRIPTION</b>	<b>MILEAGE</b>
<b><u>FRONTAGE ROADS</u></b>			
<b>FRHU03</b>	347	From 0.360 miles west of FRHU04 to 0.164 miles east of FRHU04 at cattleguard and entrance to RPHU08	0.524
<b>FRHU04</b>	346	From 0.173 miles southeast of Ramps 1&2, south side of IR80, Button Point Intg., Exit #187 to FRHU03, north side IR80	0.266
<b>FRHU05</b>	345	From Green Saddle Dr., south side IR80, Golconda Intg., Exit #194 to SR789/Getchell Mine Rd., north side of IR80	0.283
<b>FRHU06</b>	11173	From 0.240 miles west of the Jct with FRHU07 south side IR80, Golconda Summit Intg., Exit 200 to FRHU07	0.240
<b>FRHU07</b>	332	From south side IR80, Golconda Summit Intg., Exit 200 from Ramps 1 & 2, southeast then north under IR80 to Ramps 3 & 4 on the north side of IR80	0.668
<b>FRHU08</b>	342	From 0.696 miles northwest of Ramps 3 & 4, north side IR80, Stonehouse Intg., Exit #212 to FRHU09, south side IR80	0.816
<b>FRHU09</b>	352	From 0.704 miles west of FRHU08, south side IR80, Stonehouse Intg., Exit #212 to FRHU08, south side IR80	0.704
<b>FRHU10</b>	339	From 1.196 miles west of Ramps 1 & 2, south side IR80, Valmy Intg., Exit #216 to FRHU11, north side IR80	1.196
<b>FRHU11</b>	337	From 0.901 miles west of Ramp 4, north side IR80, Valmy Intg., Exit #216 to 1.101 miles east of Ramp 3, north side IR80	2.002
<b>FRHU12</b>	335	From 2.162 miles west of Ramps 1&2, south side IR80, Mote Intg., Exit #222 to 0.041 miles north of Ramps 3 & 4 at EOP, north side IR80	2.203
<b>FRHU13</b>	334	From the south side IR80, Iron Point Intg., Exit 203, Ramps 1&2, southeast to the Jct. of FRHU23	0.106
<b>FRHU14</b>	341	From 0.053 miles south of Jct of FRHU25 south side IR80, Pumpnickel Intg., Exit #205, to 0.045 miles north of FRHU26, north side IR80, Pumpnickel Intg., Exit #205	0.256
<b>FRHU15</b>	343	From 3.008 miles from PE/HU County Line, south side IR80 near Rose Creek Intg., Exit #168 to Jct with FRHU20 W. Winnemucca Blvd.	6.896
<b>FRHU17</b>	372	From FRHU15, south side of IR80, Rose Creek Intg., Exit #168 to 0.104 miles west of Ramps 3 & 4 at Old FRHU16/Conservation Rd., north side of IR80	0.313

<b><u>HUMBOLDT COUNTY</u></b>				
<b>ROUTE</b>	<b>RMID</b>	<b>DESCRIPTION</b>		<b>MILEAGE</b>
<b>FRHU20</b>	371	From 0.117 miles west of Ramps 3 & 4 at cattleguard, north side IR80, West Winnemucca Blvd. Intg., Exit #173 to Ramps 3 & 4, Jct US95, Winnemucca Downtown West Intg., Exit #176	SU	3.168
<b>FRHU23</b>	11180	From Jct FRHU13, south side IR80, Iron Point Intg., Exit #203 to cattleguard north of FRHU24		0.191
<b>FRHU24</b>	11181	From Jct FRHU23, north side IR80, Iron Point Intg., Exit #203 to the Jct of Ramps 3 & 4		0.110
<b>FRHU25</b>	11179	From south side IR80, Ramps 1 & 2, Pumpernickel Intg., Exit #205 to the Jct of FRHU14		0.087
<b>FRHU26</b>	11178	From north side IR80, Ramps 3 & 4, Pumpernickel Intg., Exit #205 to the Jct of FRHU14		0.084
<b>FR TOTAL</b>				<b>20.113</b>
<b><u>REST PARKS</u></b>				
*not included in road inventory mileage*				
<b>RPHU06</b>	11073	Thousands Springs Rest Park, SR140, MP 91.40 (RP 806)		0.073
<b>RPHU07</b>	11074	Orovada Rest Park, US95, MP 41.69 (RP 807)		0.117
<b>RPHU08</b>	11070	Button Point Rest Park, IR80 at MP 23.65, Button Point Intg. (RP 808)		0.524
<b>RPHU08B</b>	11113	Button Point Rest Park, IR80 at MP 23.65 at the car parking loop off of the main rest area (RP 808)		0.129
<b>RPHU08C</b>	11114	Button Point Rest Park, IR80 at MP 23.65, RV Dump Station loop off of the main rest area loop at the entrance (RP 808)		0.072
<b>RPHU09</b>	11071	Valmy Rest Park, IR80 at MP 53.07, Valmy Intg. (RP 809)		0.447
<b>RPHU10</b>	11072	Leonard Creek Rest Park, SR140, MP 35.60 (RP 810)		0.094
<b>RP TOTAL</b>				<b>1.456</b>
<b><u>ACCESS ROAD</u></b>				
<b>ARHU33</b>	1523	From Quinn River Manintenance Yard East 0.036 miles to SR140 (Southern road)		0.036
<b>ARHU34</b>	1524	From Quinn River Manintenance Yard East 0.106 miles to SR140 (Northern road)		0.106
<b>ARHU35</b>	11238	FRHU15 to West Winnemucca Maintance Yard gate 0.167 miles		0.167
<b>AR TOTAL</b>				<b>0.309</b>

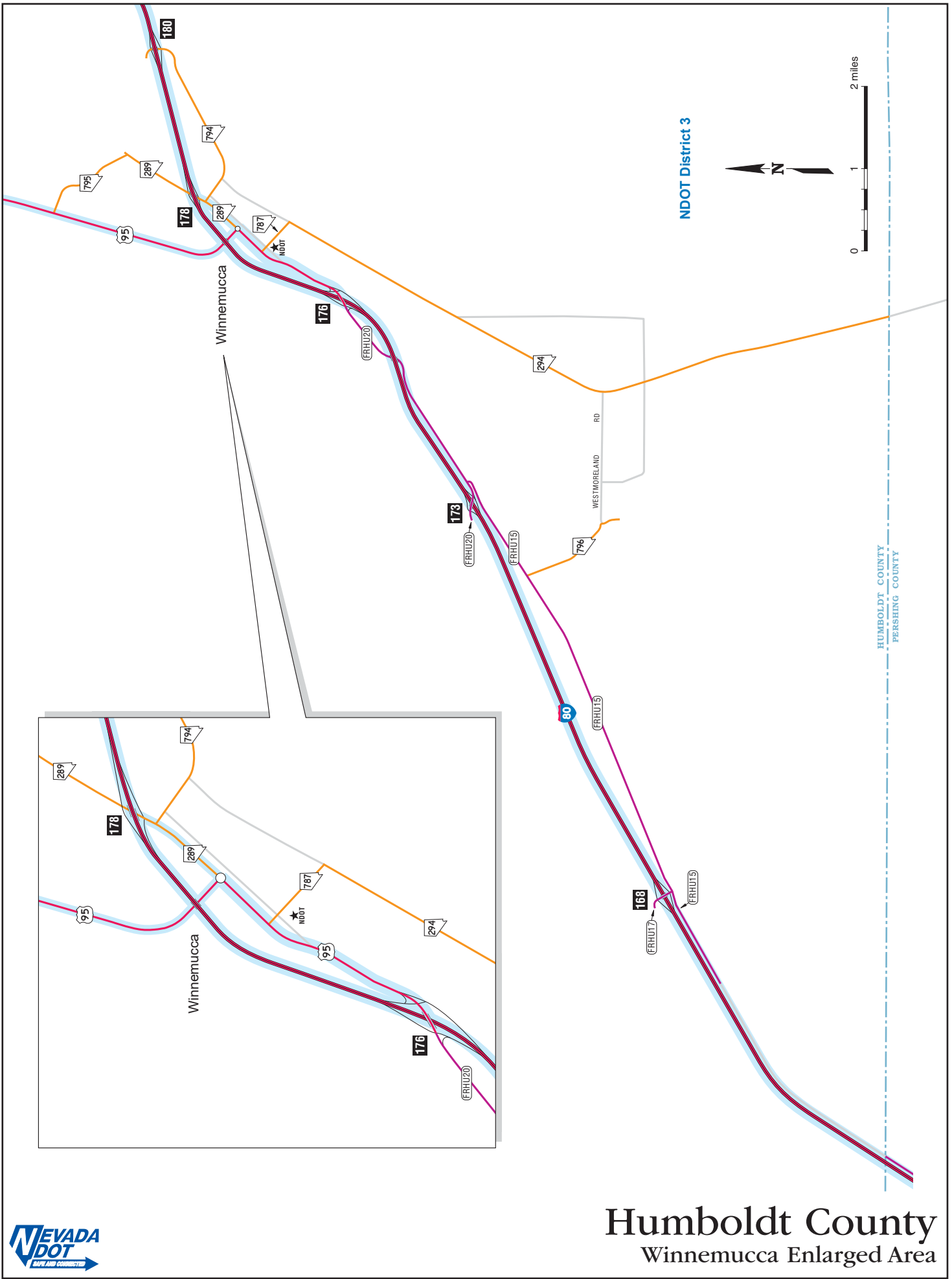
# Map Legend

	State maintained portion of the National Highway System (NHS)
	Non-State maintained portion of the National Highway System (NHS)
<div>Exit number and symbol</div> 	Interstate route or controlled access
	Controlled access State route
	United States route
	Nevada State route
	Frontage road
	Collector / Distributor road
	State park, rest park, escape ramp and other
	Ramp
	Non-maintained route (reference only)
	Proposed route
	Enlarged area boundary
	NDOT Maintenance District boundary
	NDOT Maintenance Station (staffed only)
	State Capital
	City, Town or Site
	Rest Park
	Park and Ride

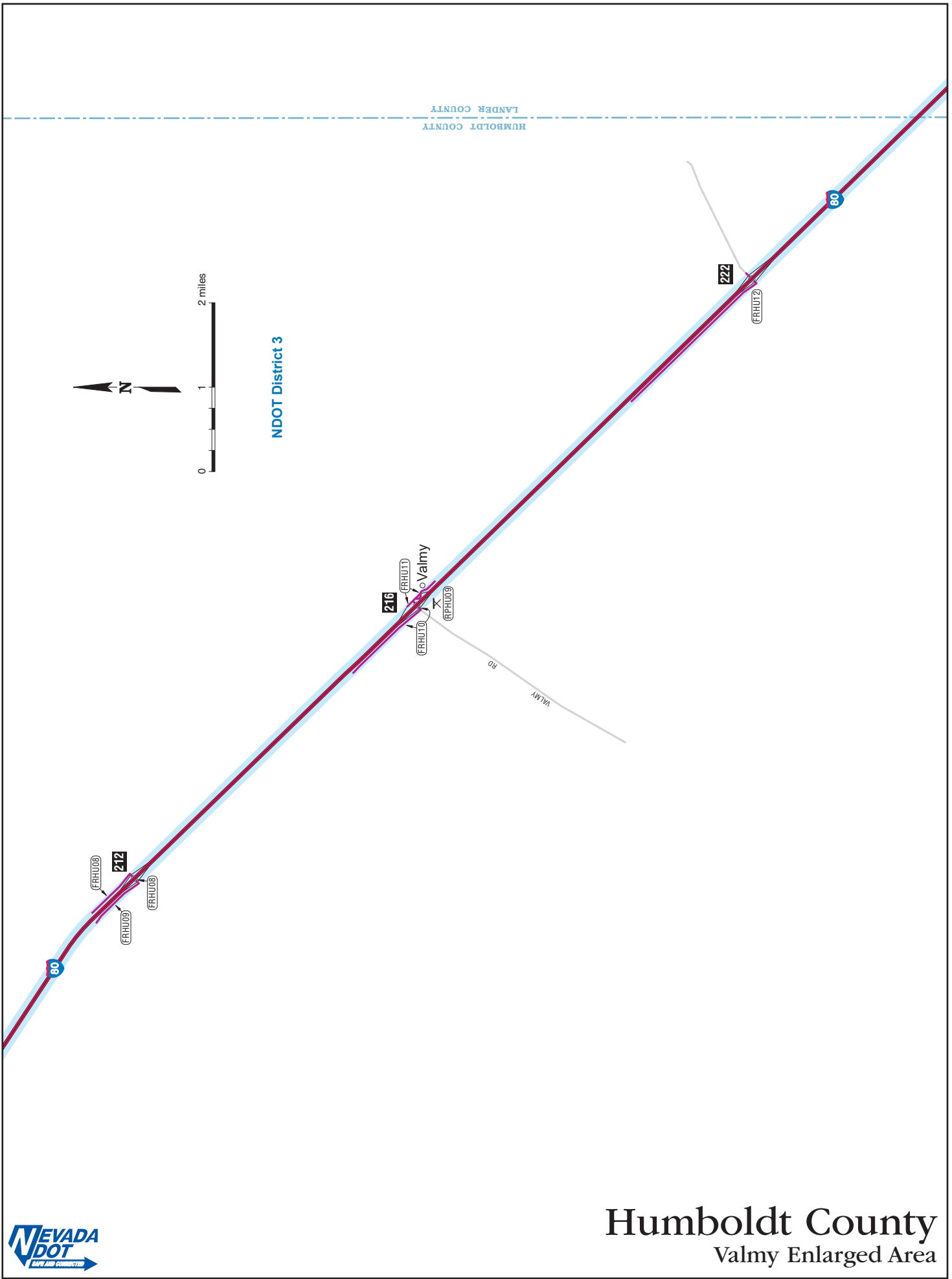
NOTE: Some maps have variable scales



# Humboldt County





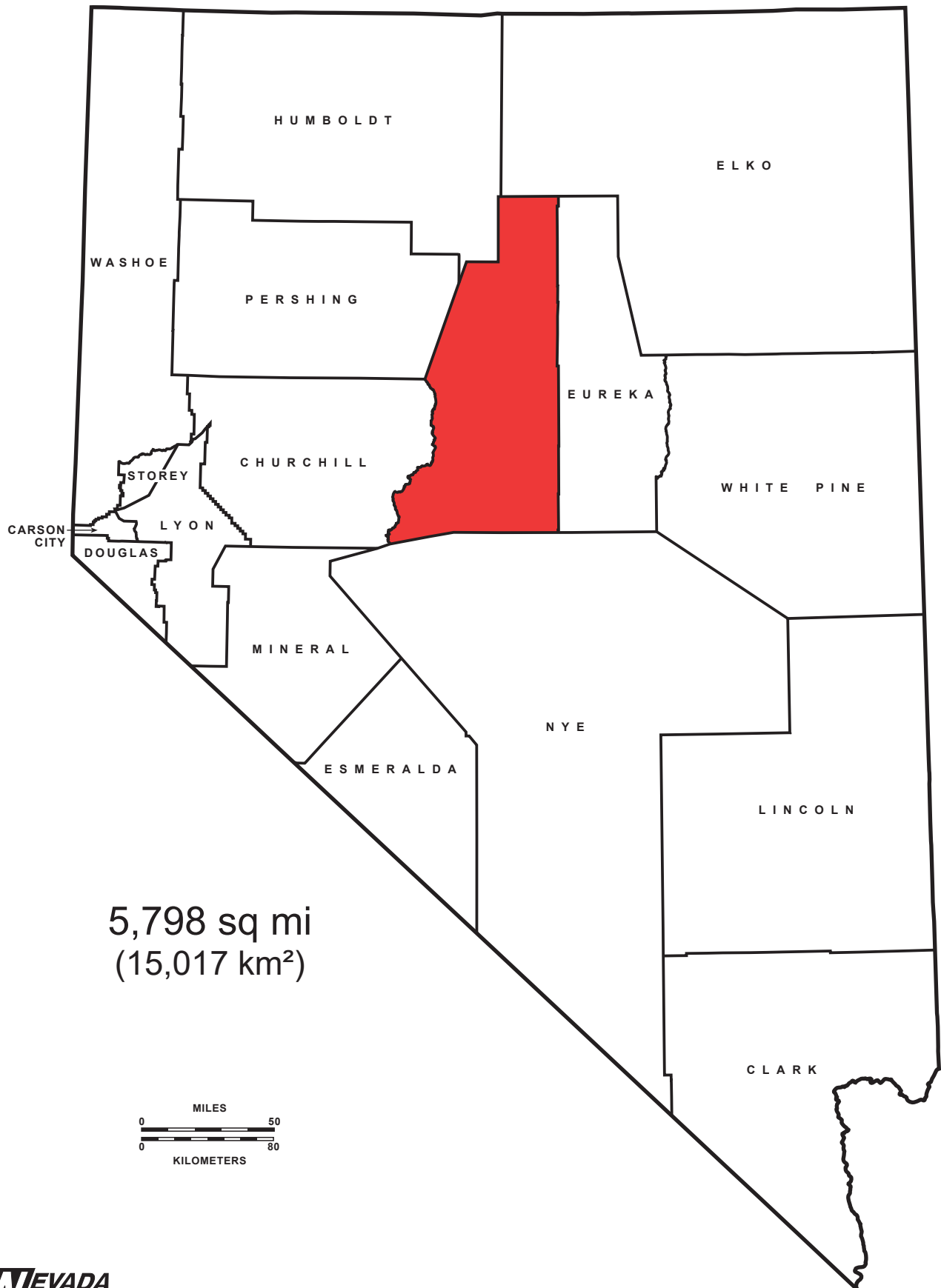


# Humboldt County

## Valmy Enlarged Area



# Lander County



**LANDER COUNTY**

**NEW SYSTEM & TERMINI**

**MILEAGE**

**IR80 - RMID #5 & 407 - W-E**

HU/LA County Line to the LA/EU County Line

IR80 TOTAL

26.855

IR TOTAL

26.855

**US50 - RMID #7 - W-E**

CH/LA County Line to the LA/EU County Line

US50 TOTAL

56.738

US TOTAL

56.738

**SR304 - Front St. in Battle Mountain - RMID #63 - W-E**

IR80, Exit #229, W Battle Mountain Intg. from the cattleguard  
west of Ramps 1&2 to 0.068 miles south of the Jct of FRLA01

3.775

**SR305 - Austin Rd./ Battle Mtn Rd./Broad St. - RMID #64 - S-N**

US50 to SR304/Front St. in Battle Mountain

87.656

**SR306 - Gold Acres Rd. - RMID #65 - S-N**

0.360 miles north of Cortez Gold Mine Rd. to the LA/EU County  
Line

10.492

**SR376 - Tonopah Rd./ Austin Rd. - RMID #85 - S-N**

NY/LA County Line to US50

18.048

**SR722 - Carroll Summit Rd. - RMID #158 - W-E**

CH/LA County Line to the District 2 and 3 boundary  
District 2 and 3 boundary to US50

12.011

29.472

41.483

**SR806 - North Reese Rd. - RMID #177 - S-N**

SR304/Front St. to 5.807 miles north to the first cattleguard at the  
change in pavement

5.807

SR TOTAL

167.261

**Lander County Totals**

IR 26.855

US 56.738

SR 167.261




















FR 29.206

280.060

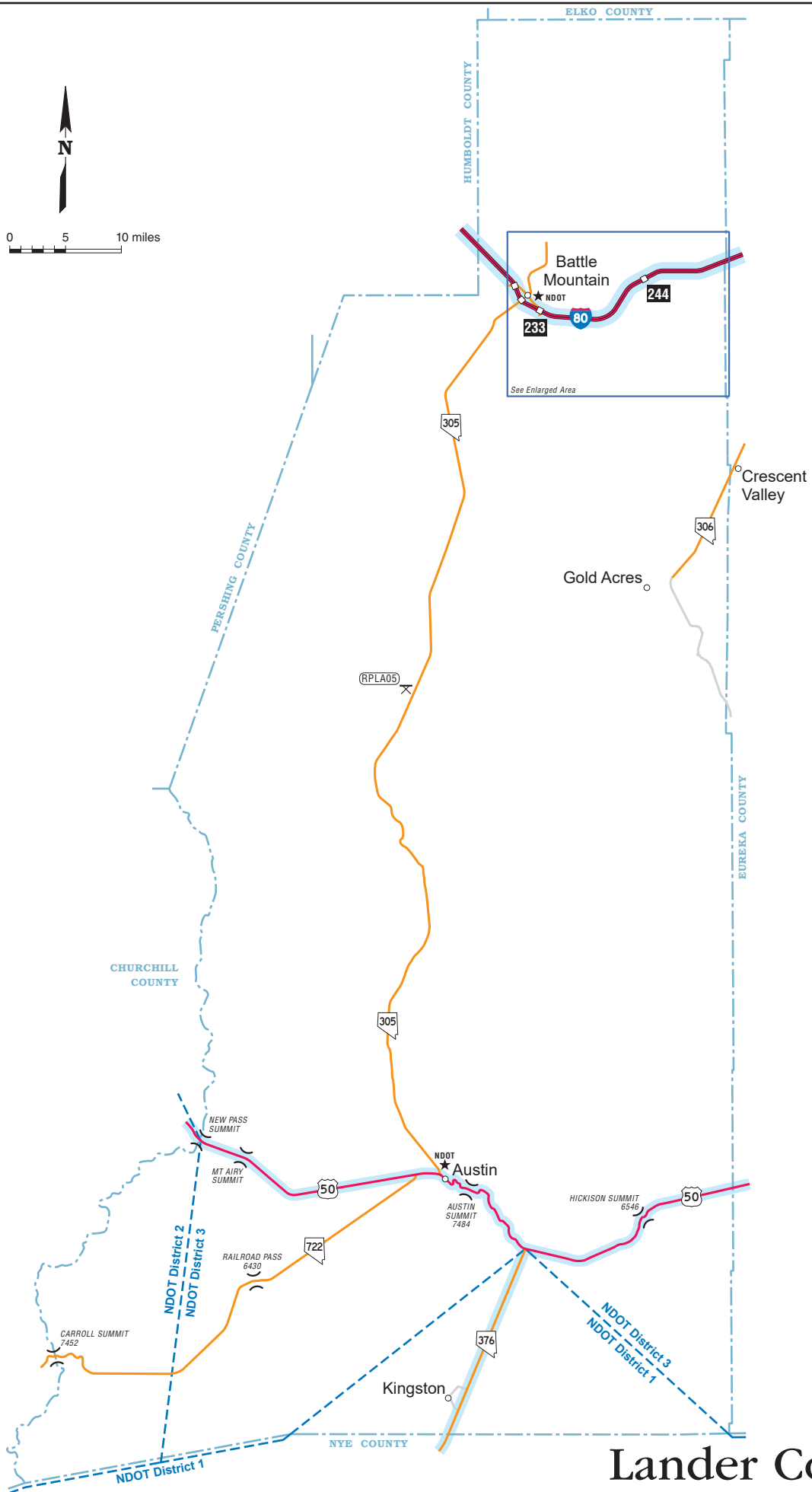
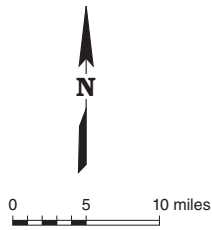
**LANDER COUNTY**

<b>ROUTE</b>	<b>RMID</b>	<b>DESCRIPTION</b>	<b>MILEAGE</b>
<b><u>FRONTAGE ROADS</u></b>			
<b>FRLA01</b>	370	From SR304/Front St., south side IR80, east Battle Mountain Intg., Exit #233 to FRLA02, north side IR80, Rosny Grade Sep.	8.247
<b>FRLA02</b>	369	From SR304/Front St., north side IR80, east Battle Mountain Intg., Exit #233 to the LA/EU County Line, north side IR80	19.020
<b>FRLA05</b>	367	From FRLA02, north side IR80, Argenta Intg., Exit #244 to 1.939 miles east of cattleguard near Ramps 3&4, south side IR80	1.939
FR TOTAL			29.206
<b><u>REST PARKS</u></b>			
*not included in road inventory mileage*			
<b>RPLA05</b>	11075	Valley of the Moon Rest Park, SR305, MP 79.30 (RP805)	0.108
RP TOTAL			0.108

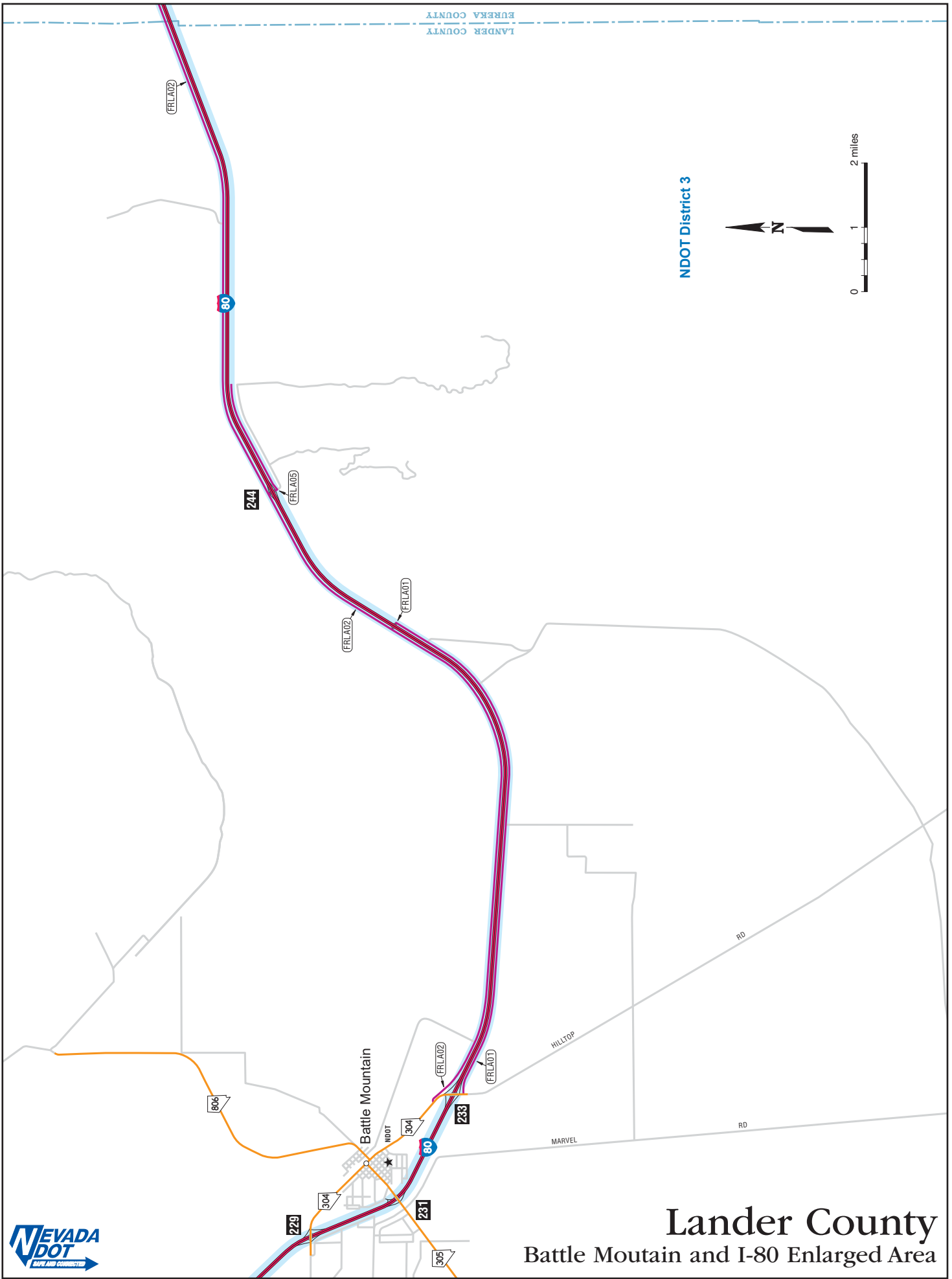
# Map Legend

	State maintained portion of the National Highway System (NHS)
	Non-State maintained portion of the National Highway System (NHS)
<div>Exit number and symbol</div> 	Interstate route or controlled access
	Controlled access State route
	United States route
	Nevada State route
	Frontage road
	Collector / Distributor road
	State park, rest park, escape ramp and other
	Ramp
	Non-maintained route (reference only)
	Proposed route
	Enlarged area boundary
	NDOT Maintenance District boundary
	NDOT Maintenance Station (staffed only)
	State Capital
	City, Town or Site
	Rest Park
	Park and Ride

NOTE: Some maps have variable scales



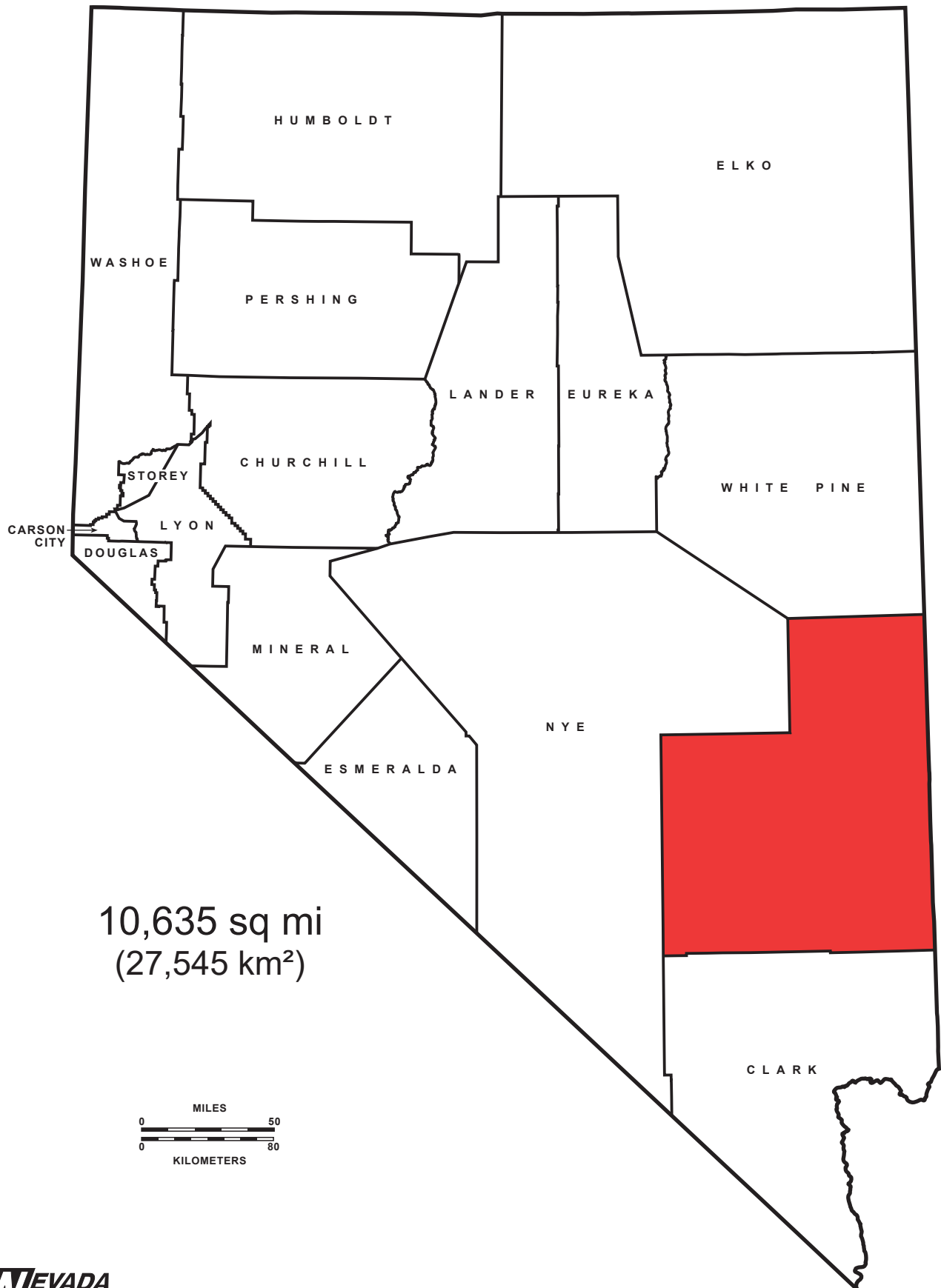
# Lander County



# Lander County

## Battle Mountain and I-80 Enlarged Area

# Lincoln County



**LINCOLN COUNTY**

**NEW SYSTEM & TERMINI**

**MILEAGE**

**US93 - RMID #10 - S-N**

CL/LN County Line to the LN/WP County Line	US93 TOTAL	172.358
--	------------	---------

---

	US TOTAL	172.358
--	----------	---------

**SR317 - Rainbow Canyon Rd. - RMID #66 - S-N**

0.548 miles south of Elgin turn off at Carp Rd. to US93 at Caliente		21.498
---	--	--------

**SR318 - Sunnyside Rd./ Silver State Classic Challenge**

**Hwy. - RMID #67 - S-N**

US93 to the LN/NY County Line		49.415
-------------------------------	--	--------

**SR319 - Panaca Rd./Modena Rd./Utah Rd. - RMID #68 - W-E**

US93 to the NV/UT State Line		20.902
------------------------------	--	--------

**SR320 - Castelton Mine Loop - RMID #69 - S-N**

US93, 3.155 miles south of SR321/Pioche Rd. to US93		10.668
---	--	--------

**SR321 - Pioche Rd. - RMID #70 - S-N**

US93 via Pioche north to US93		5.067
-------------------------------	--	-------

**SR322- Ursine Rd. - RMID #71- W-E**

SR321/Pioche Rd. to the Spring Valley reservoir		18.511
---	--	--------

**SR375 - Rachel Rd./Warm Springs Rd. - RMID #84 - W-E**

NY/LN County Line to SR318/Sunnyside Cut-off		49.102
--	--	--------

**SR816 - Airport Rd. - RMID #178 - W-E**

County Airport Rd. to US93 near Panaca		0.618
--	--	-------

---

	SR TOTAL	175.781
--	----------	---------

**Lincoln County Totals**

US	172.358
SR	175.781
SP	5.622
	<hr/>
	353.761



**LINCOLN COUNTY**

<b>ROUTE</b>	<b>RMID</b>	<b>DESCRIPTION</b>	<b>MILEAGE</b>
<b><u>REST PARKS</u></b>			
*not included in road inventory mileage*			
<b>RPLN01</b>	11078	Pony Springs Rest Park, US93, MP 147.92 (RP801)	0.095
<b>RPLN01B</b>	11115	Pony Springs Rest Park, US93, MP 147.92, truck parking area off the main rest area loop (RP801)	0.040
<b>RPLN07</b>	11079	Crystal Springs Rest Park, Jct of SR318 and SR375 (RP807)	0.068
<b>RPLN08</b>	11080	Pahranagat Rest Park, US93, 28.50 (RP808)	0.256
RP TOTAL			0.459

**STATE PARKS**

**CATHEDRAL GORGE STATE PARK**

<b>SPLN12</b>	1605	Main park road, from the south park boundary to the north park boundary	1.721
<b>SPLN12B</b>	1606	Campground road, from main park road northwest to the picnic area	0.839
<b>SPLN13</b>	1612	North park road, from US93 to the parking area	0.387




















**ECHO CANYON STATE PARK**

<b>SPLN15</b>	1613	Main park road, from the south to the north park boundary	1.692
---------------	------	---	-------

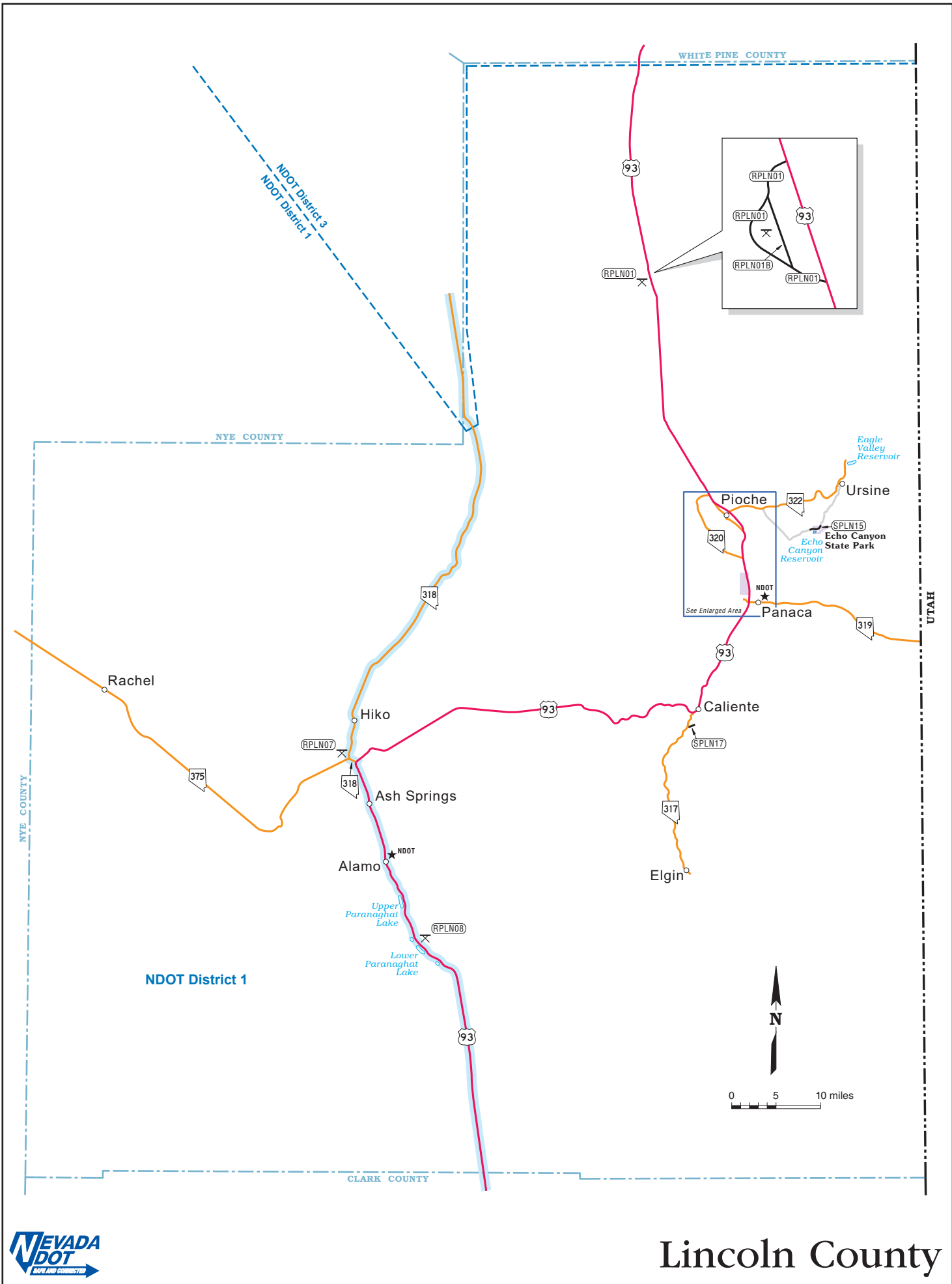
**KERSHAW-RYAN STATE PARK**

<b>SPLN17</b>	11027	Main park road, from SR317 to .903 miles East of SR317	0.983
SP TOTAL			5.622

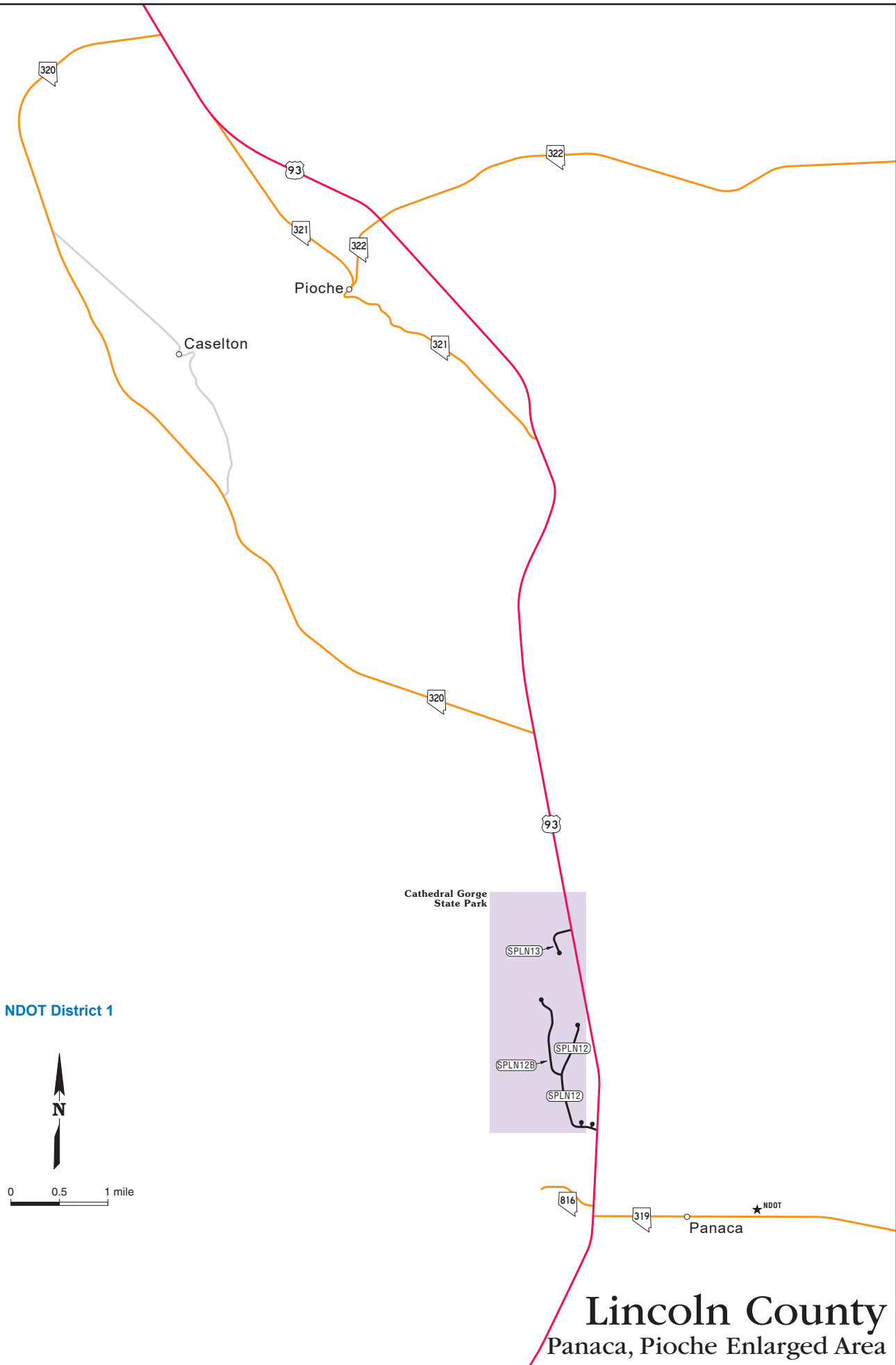
# Map Legend

	State maintained portion of the National Highway System (NHS)
	Non-State maintained portion of the National Highway System (NHS)
<div>Exit number and symbol</div> 	Interstate route or controlled access
	Controlled access State route
	United States route
	Nevada State route
	Frontage road
	Collector / Distributor road
	State park, rest park, escape ramp and other
	Ramp
	Non-maintained route (reference only)
	Proposed route
	Enlarged area boundary
	NDOT Maintenance District boundary
	NDOT Maintenance Station (staffed only)
	State Capital
	City, Town or Site
	Rest Park
	Park and Ride

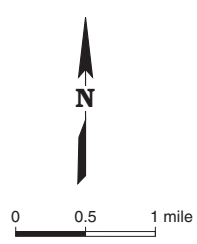
NOTE: Some maps have variable scales



# Lincoln County



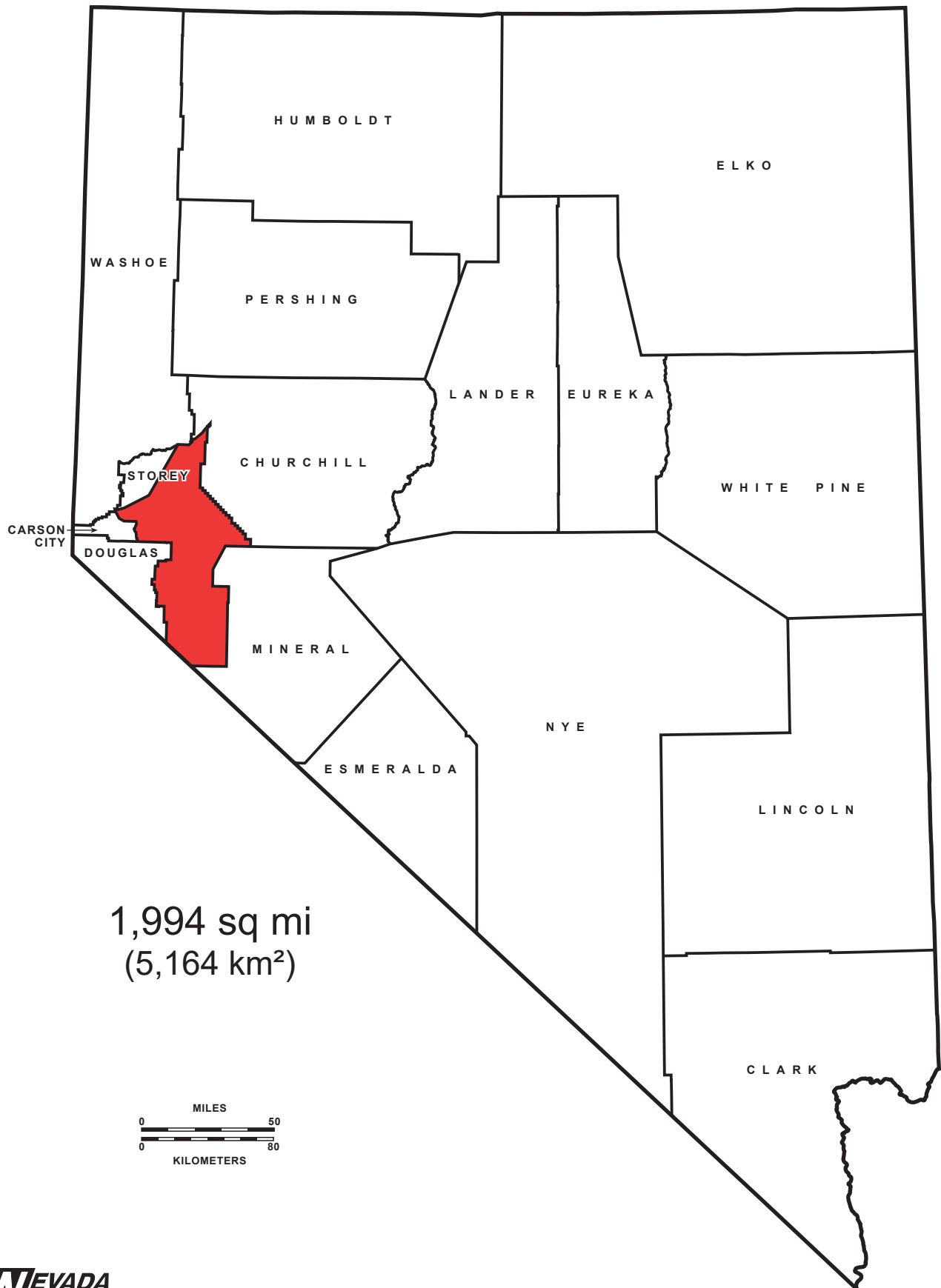
NDOT District 1



# Lincoln County

Panaca, Pioche Enlarged Area

# Lyon County



**LYON COUNTY**

**NEW SYSTEM & TERMINI**

**MILEAGE**

**IR80 - RMID #5 & 407 - W-E**

ST/LY County Line at the WUL of Fernley to the EUL of Fernley at County cum mile 7.197

SU 7.197

EUL of Fernley to the LY/CH County Line

8.711

IR80 TOTAL 15.908

IR TOTAL 15.908

**US50 - RMID #7 & 1686- W-E**

CC/LY County Line to the EUL of Carson City at County cum mile 1.221

U 1.221

EUL of Carson City to WUL of Dayton at County cum mile 4.058

2.837

WUL of Dayton to EUL of Dayton at County cum mile 13.905

SU 9.847

EUL of Dayton to the LY/CH County Line

21.483

US50 TOTAL 35.388

**US50A - RMID #8 & 1692 - W-E**

Jct US50/95A in Silver Springs to SUL Fernley at County cum mile 11.631

11.631

SUL of Fernley to SR427/Main St.

SU 2.486

SR427/Main St. to roundabout US50A/SR828/US95A

SU 1.327

Roundabout at US50A/SR828/US95A to EUL of Fernley at County cum mile 22.288

SU 6.844

EUL of Fernley to LY/CH County Line

0.975

US50A TOTAL 23.263

**US95 - RMID #12 - S-N**

MI/LY County Line to the LY/CH County Line

2.822

**US95A - RMID #13 & 416 - S-N**

MI/LY County Line north to the Jct of US50 in Silver Springs

44.238

Roundabout in Fernley to IR80 at east Fernley Intg., Exit 48, north side at cattleguard

SU 0.927

US95A TOTAL 45.165

US TOTAL 106.638

**SR208 - Topaz Rd./ Yerington Rd. - RMID #40 - W-E**

DO/LY County Line to US95A/Goldfield Ave.

29.121

**SR338 - Sweetwater Rd. - RMID #72 - S-N**

CA/NV State Line to SR208/Topaz/Yerington Rd.

30.874

**SR339 - Nordyke Rd. - RMID #73 - S-N**

SR208/Topaz/Yerington Rd. to US95A/Goldfield Ave.

11.491

**LYON COUNTY**

**NEW SYSTEM & TERMINI**

**MILEAGE**

**SR340 - Bridge St. - RMID #74 - W-E (Reverse Mileposted)**

SR339/Nordyke Rd. to SR208/Main St.

1.082

**SR341 - Virginia City Rd. - RMID #75 - S-N**

US50 to the LY/ST County Line

4.919

**SR342 - Silver City Rd./Gold Hill Rd. - RMID #76 - S-N**

SR341/Virginia City Rd. to the LY/ST County Line

0.874

**SR427- Main St./Truckee Ln. - RMID #96 - W-E**

WA/LY County Line to Jct of US50A in Fernley

SU 2.131

**SR439 - USA Pkwy. - RMID # 11048 & 11324 - S-N**

From the roundabout at US50/Opal Ave. to the LY/ST County Line

8.554

**SR822 - Dayton Valley Rd. - RMID #179 - W-E**

US50 to 0.032 miles east of Bridge B-637

SU 0.137

**SR823 - Lower Colony Rd./Artesia Rd. - RMID #180 - S-N**

SR208/Topaz Rd./Yerington Rd. to Upper Colony Rd.

7.618

**SR824 - Day Lane - RMID #181 - S-N**

SR208/Topaz Rd./Yerington Rd. to SR823/Lower Colony Rd.

5.560

**SR825 - Smith Gage Rd. - RMID #182 - W-E**

0.415 miles west of SR824/Day Ln. to SR824/Day Ln.

0.415

**SR827 - Mason Rd./Cremetti Ln./MacKenzie Ln./Pursel Ln.-RMID #183-W-E**

SR339/Nordyke Rd. to 5.791 miles east

5.791

**LYON COUNTY**

**NEW SYSTEM & TERMINI**

**MILEAGE**

**SR828 - Farm District Rd. - RMID #184 & 11123 - W-E**

US50A east to US50A near Hazen

SU 7.731

**SR829 - Wellington Rd. - RMID #185 - S-N**

SR338/Sweetwater Rd. to SR208/Topaz/Yerington Rd.

3.087

---

SR TOTAL 119.385

**Lyon County Totals**

IR	15.908
US	106.638
SR	119.385
FR	15.308
SP	6.910
AR	0.275
	<hr/>
	264.424



**LYON COUNTY**

<b>ROUTE</b>	<b>RMID</b>	<b>DESCRIPTION</b>	<b>MILEAGE</b>
<b><u>FRONTAGE ROADS</u></b>			
<b>FRLY01</b>	366	From 0.283 miles northeast of E Newlands Rd. to Fernley Grade Sep., south side IR80, structure H-794E	SU 1.842
<b>FRLY03</b>	365	From east Fernley Grade Sep., south side of IR80, Structure H-794E to 1.398 miles east at EOP, north side IR80	SU 1.398
<b>FRLY04</b>	353	From SR427 around the highway maintenance station to SR427	SU 0.324
<b>FRLY05</b>	11132	Nevada Pacific Pkwy, from 0.020 miles south of FRLY01 to EOP at the north R/W fence	SU 0.320
<b>FRLY06</b>	11133	From Inglewood Rd. west to River Ranch Rd.	SU 0.221
<b>FRLY08</b>	11251	From cattleguard, at EOP west of Wichita Rd., north side US50 to Iron Mountain Blvd.	0.418
<b>FRLY09</b>	11252	From Turf Farm Rd., north side US50 to Blackhawk Rd.	0.556
<b>FRLY10</b>	11253	From 0.575 miles west of Boyer Ln. north side US50 to Roy's Rd.	1.135
<b>FRLY11</b>	11254	From Blackhawk Rd., south side US50 to Breakaheart Rd.	0.745
<b>FRLY12</b>	11255	From Boyer Ln., south side US50 to 0.036 miles east of Roy's Rd.	0.536
<b>FRLY13</b>	11452	From Roys Rd. to East of Pinto St., south side of US50	SU 0.825
<b>FRLY14</b>	11453	From Cheyenne Dr. to Shetland St., south side of US50	SU 0.288
<b>FRLY15</b>	11454	From Micro Way to East of Mullberry St., south side of US50	SU 1.282
<b>FRLY16</b>	11455	From the Cul-de-Sac to Elm St., south side of US50	SU 0.378
<b>FRLY17</b>	11456	Truckee St. to South of US50	SU 0.159
<b>FRLY18</b>	11457	East of Pinto St. to Cheyenne Dr., north side of US50	SU 0.829
<b>FRLY19</b>	11458	From Shirlee Ave. to West of Reservoir Rd., north side of US50	SU 1.464
<b>FRLY20</b>	11459	From Rocky Rd. to Topaz St., north side of US50	SU 0.647
<b>FRLY21</b>	11460	From USA Pkwy. to Onyx St., north side of US50	SU 0.633
<b>FRLY22</b>	11461	From US95A to East of Airport Way, north side of US50	SU 1.227
<b>FRLY23</b>	11462	From South US50 to US95A, north side of US50	SU 0.081
<b>FR TOTAL</b>			<b>15.308</b>

## **STATE PARKS**

### **DAYTON STATE PARK**

<b>SPLY12</b>	1614	Main park road at Dayton State Park, from US50 through the loop to the main road	0.312
<b>SPLY13</b>	1616	Main park road, from Ft. Churchill road through the loop to the main park road	1.327

### **LAHONTON PARK RECREATION AREA**

<b>SPLY16</b>	1618	Boat launch road, from the main park road through the loop connecting back to the boat	1.021
<b>SPLY16B</b>	1619	Boat launch ramp road, from boat launch road to the EOP	0.381
<b>SPLY16C</b>	1620	Boat launch/parking outer loop (includes boat ramp)	0.349
<b>SPLY16D</b>	1621	Middle parking loop, from boat launch ramp road through the loop to the boat launch ramp road (including parking legs)	0.175
<b>SPLY16E</b>	1622	Water tank road, from boat launch ramp road through loop to boat launch ramp road	0.037
<b>SPLY19</b>	1626	Main park road (including sanitation loop & parking loop)	2.478
<b>SPLY19B</b>	11449	Group 1 parking loop, from boat launch road through loop to boat launch road	0.125
<b>SPLY19C</b>	11450	Group 1 area, from boat launch road to EOP	0.061
<b>SPLY19D</b>	1630	Beach 7 road, from main road through loop to	0.464
<b>SPLY19E</b>	1631	Boat parking road, from beach 7 road through loop to beach road	0.180
<hr/>			
SP TOTAL			6.910

**LYON COUNTY**

<b>ROUTE</b>	<b>RMID</b>	<b>DESCRIPTION</b>	<b>MILEAGE</b>
<b><u>REST PARKS</u></b>			
*not included in road inventory mileage*			
<b>RPLY01</b>	11081	Wilson Canyon Rest Park, SR208, MP 12.50 (RP801)	0.176
<b>RPLY01B</b>	11101	Wilson Canyon Rest Park, SR208, MP 12.50, road to restroom of main drive (RP801)	0.021
<b>RPLY02</b>	11082	Log Cabin Rest Park, SR339 at MP 11.26, north of Mason between SR340 and US95A (RP802)	0.105
RP TOTAL			0.302




















**PARK AND RIDE**

**US50**                      Between Silver Springs and the Jct of US50A

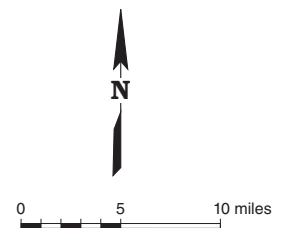
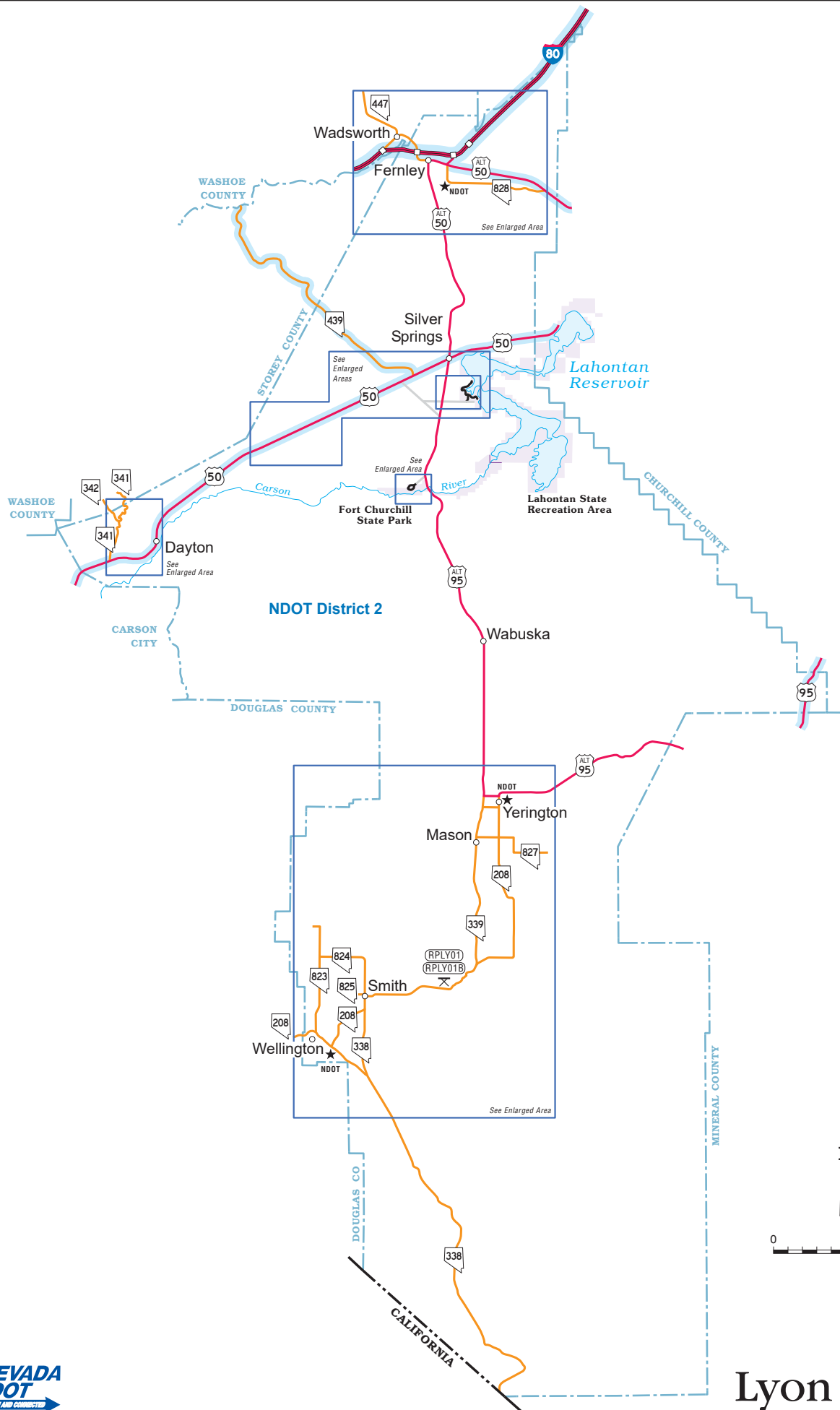
**ACCESS ROADS**

<b>ARLY12</b>	1511	From EOP North 0.095 miles to SR828	SU	0.095
<b>ARLY14</b>	11240	From US50 East thorough Dayton Maintenance Yard 0.180 miles to US50	SU	0.18
AR TOTALS				0.275

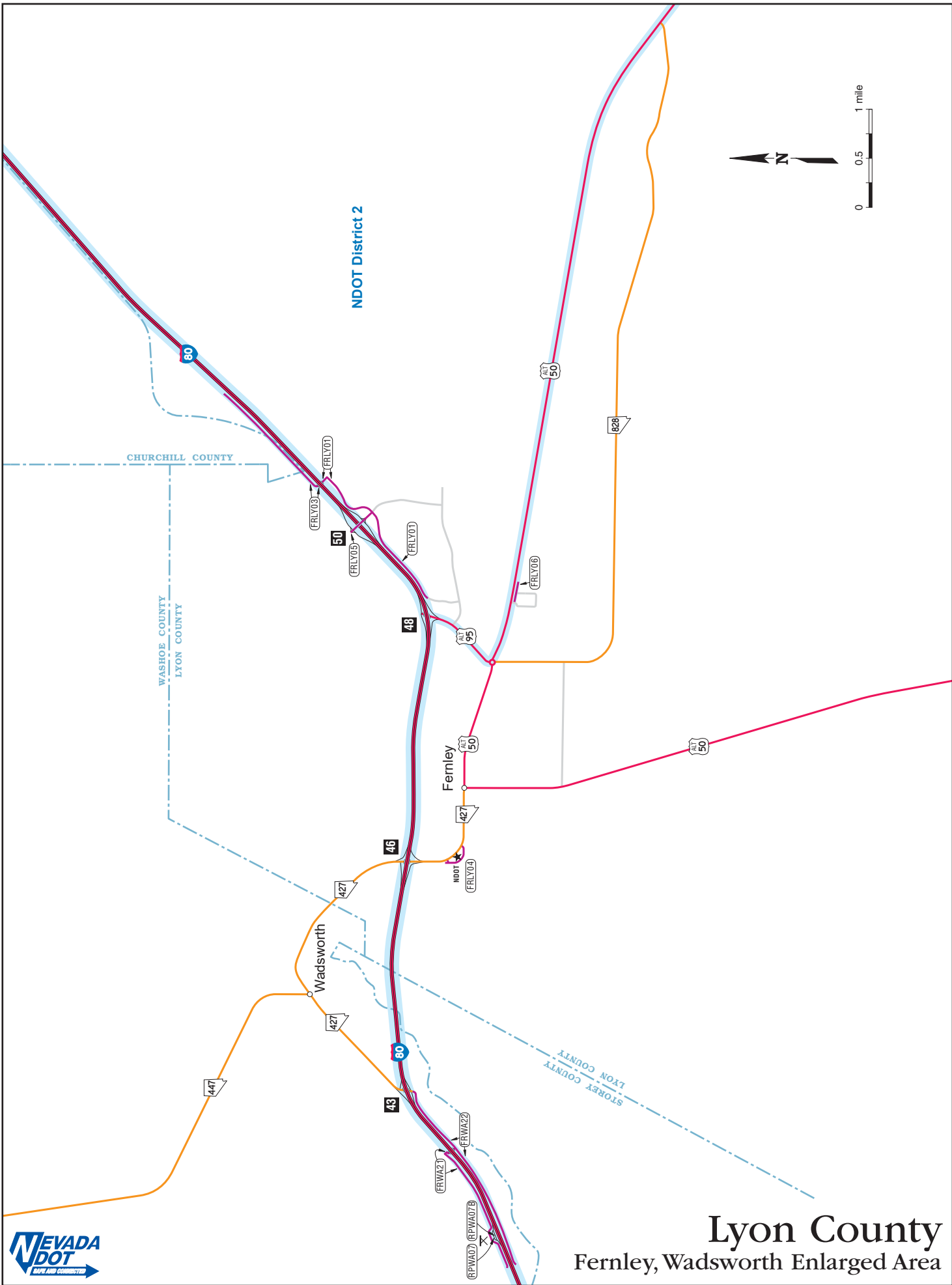
# Map Legend

	State maintained portion of the National Highway System (NHS)
	Non-State maintained portion of the National Highway System (NHS)
<div>Exit number and symbol</div> 	Interstate route or controlled access
	Controlled access State route
	United States route
	Nevada State route
	Frontage road
	Collector / Distributor road
	State park, rest park, escape ramp and other
	Ramp
	Non-maintained route (reference only)
	Proposed route
	Enlarged area boundary
	NDOT Maintenance District boundary
	NDOT Maintenance Station (staffed only)
	State Capital
	City, Town or Site
	Rest Park
	Park and Ride

NOTE: Some maps have variable scales

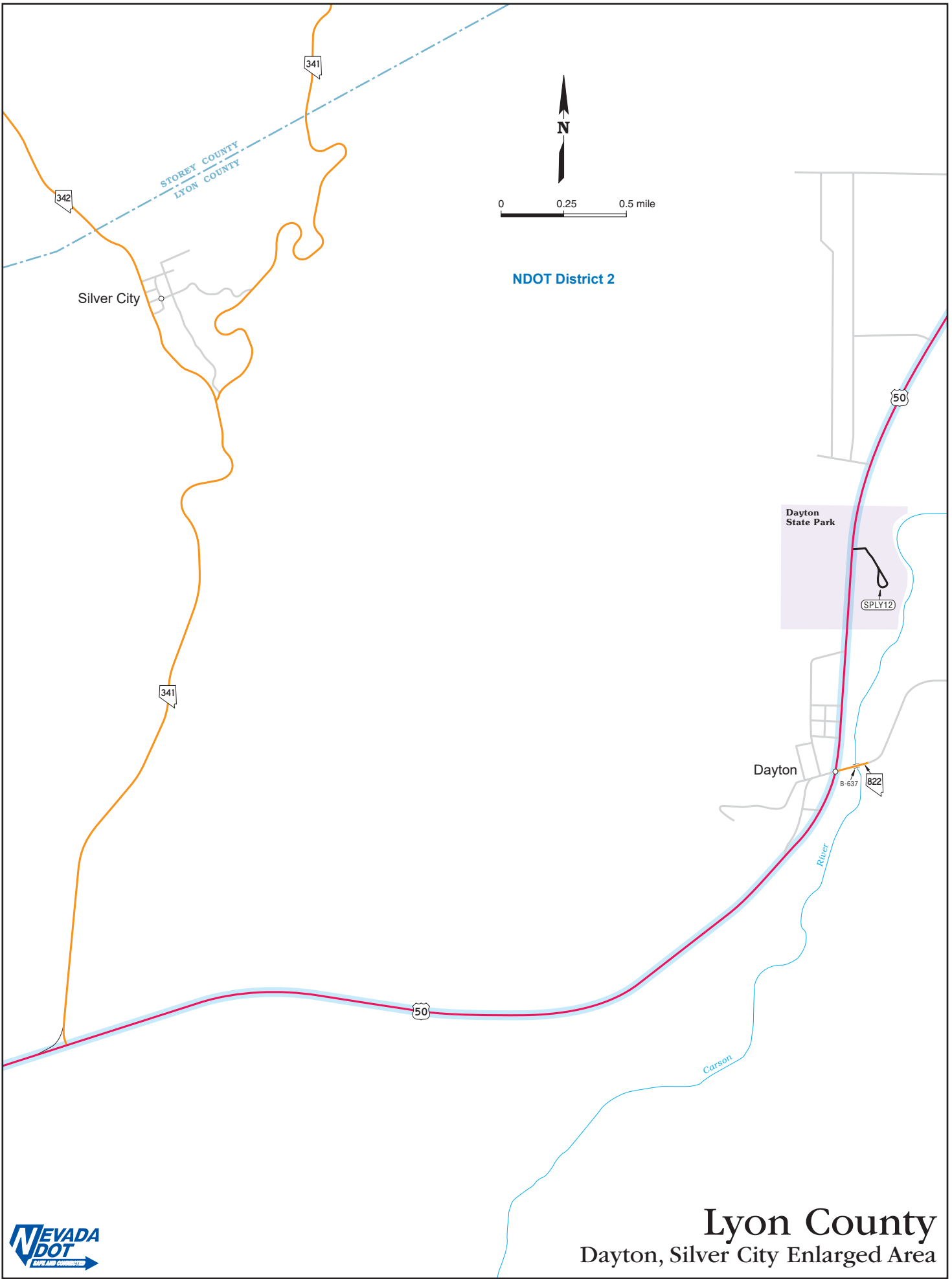


# Lyon County



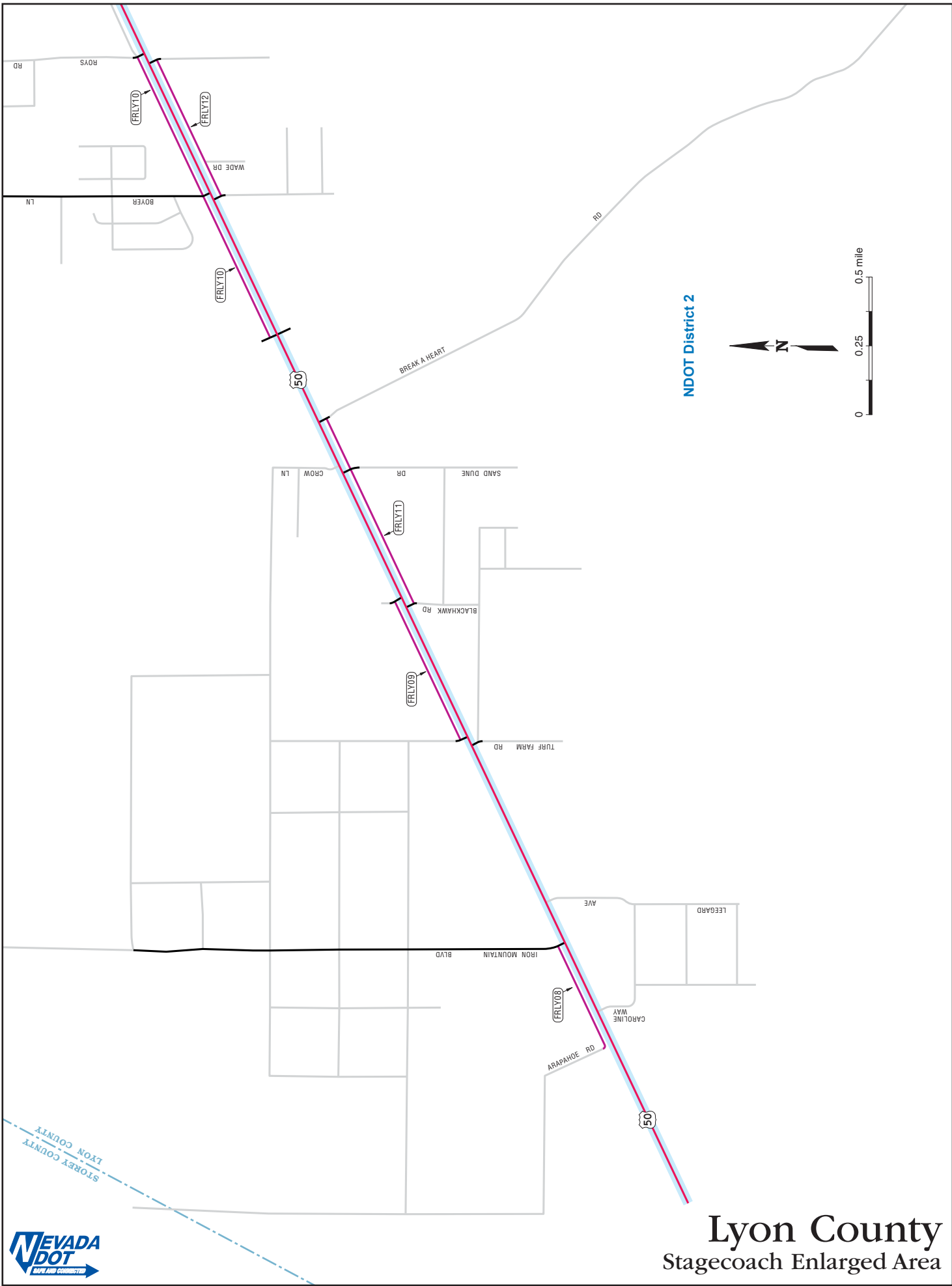
# Lyon County

Fernley, Wadsworth Enlarged Area



# Lyon County

## Dayton, Silver City Enlarged Area

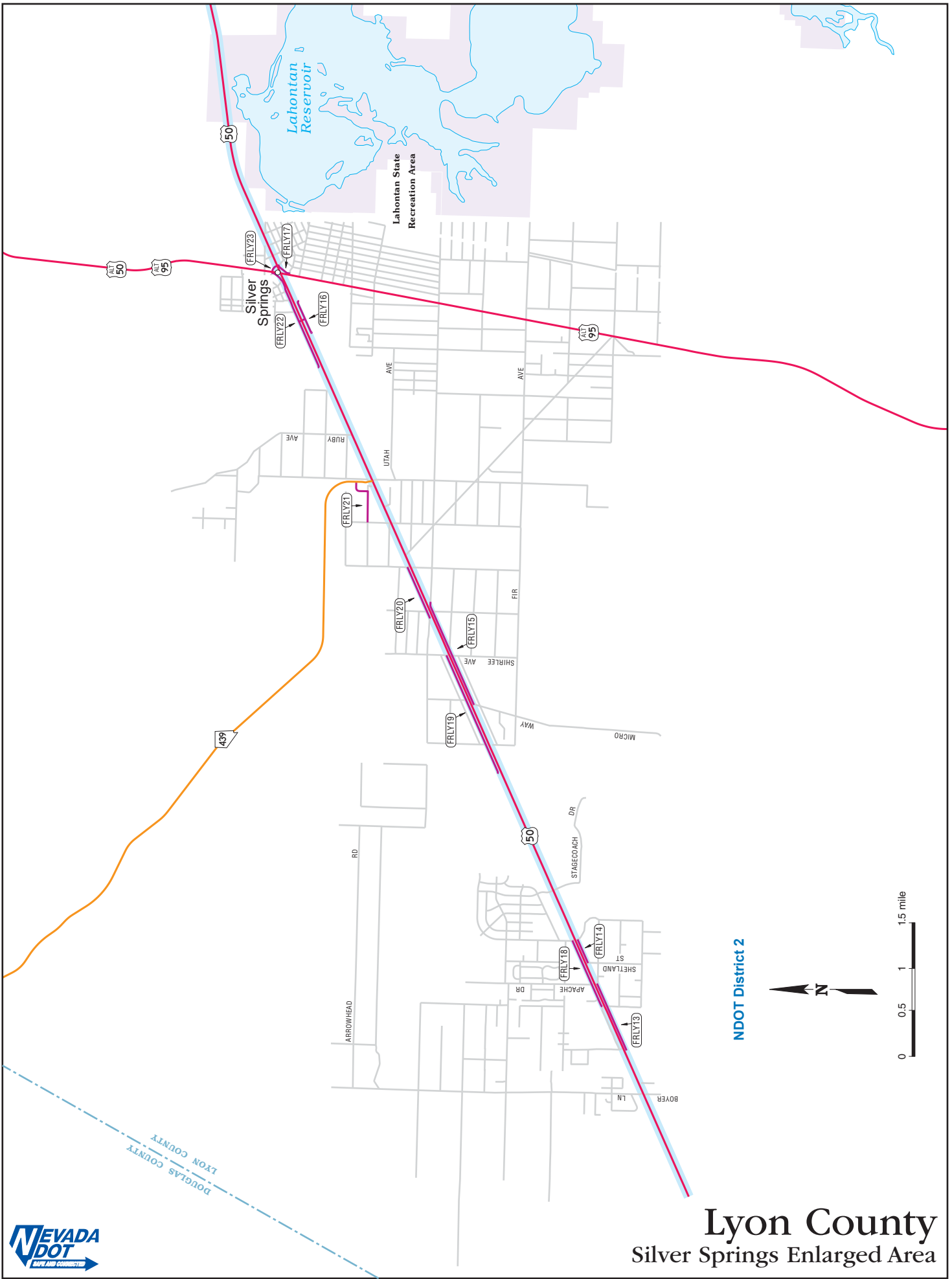


NDOT District 2



Lyon County  
Stagecoach Enlarged Area

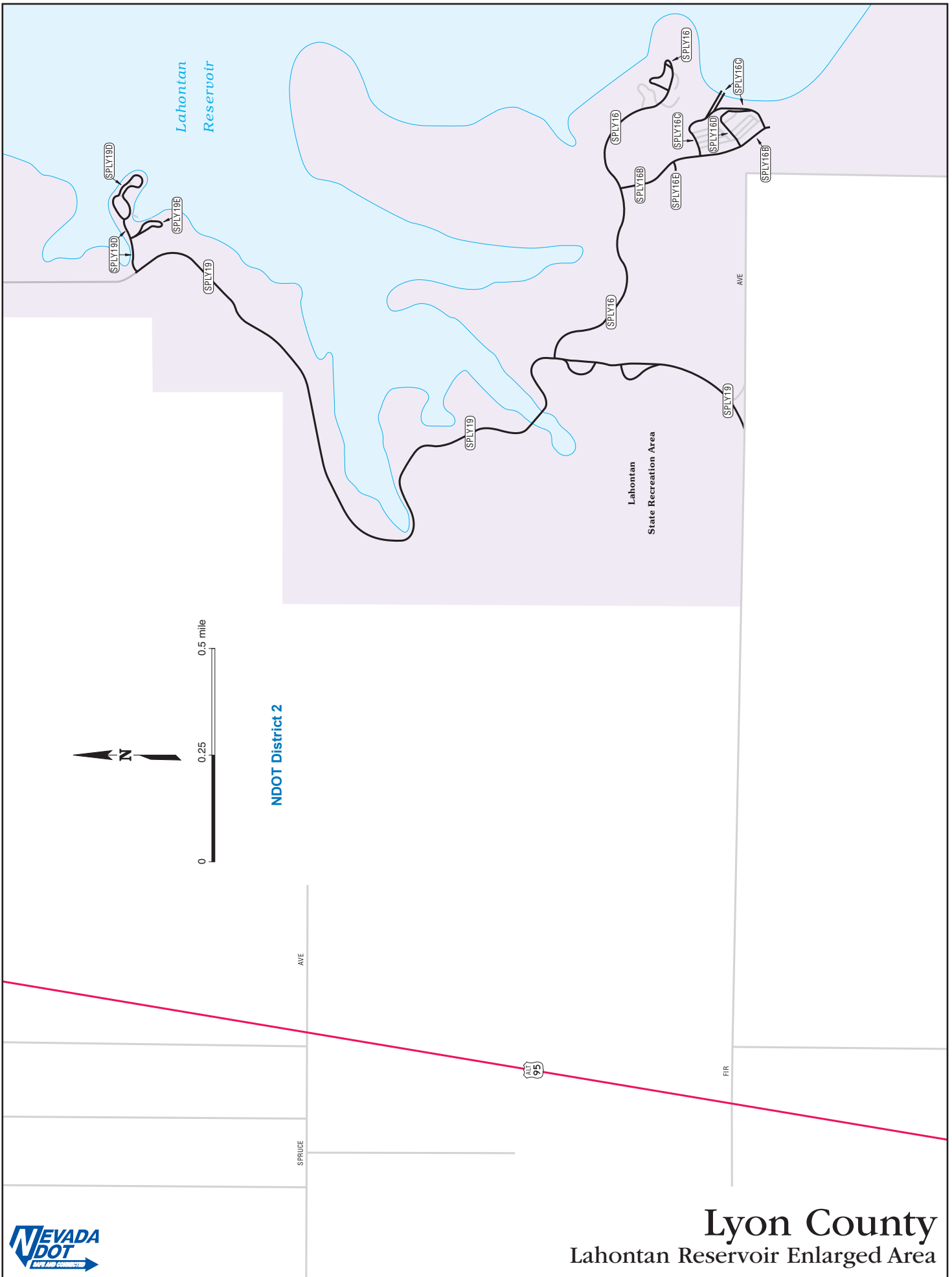




# Lyon County

## Silver Springs Enlarged Area

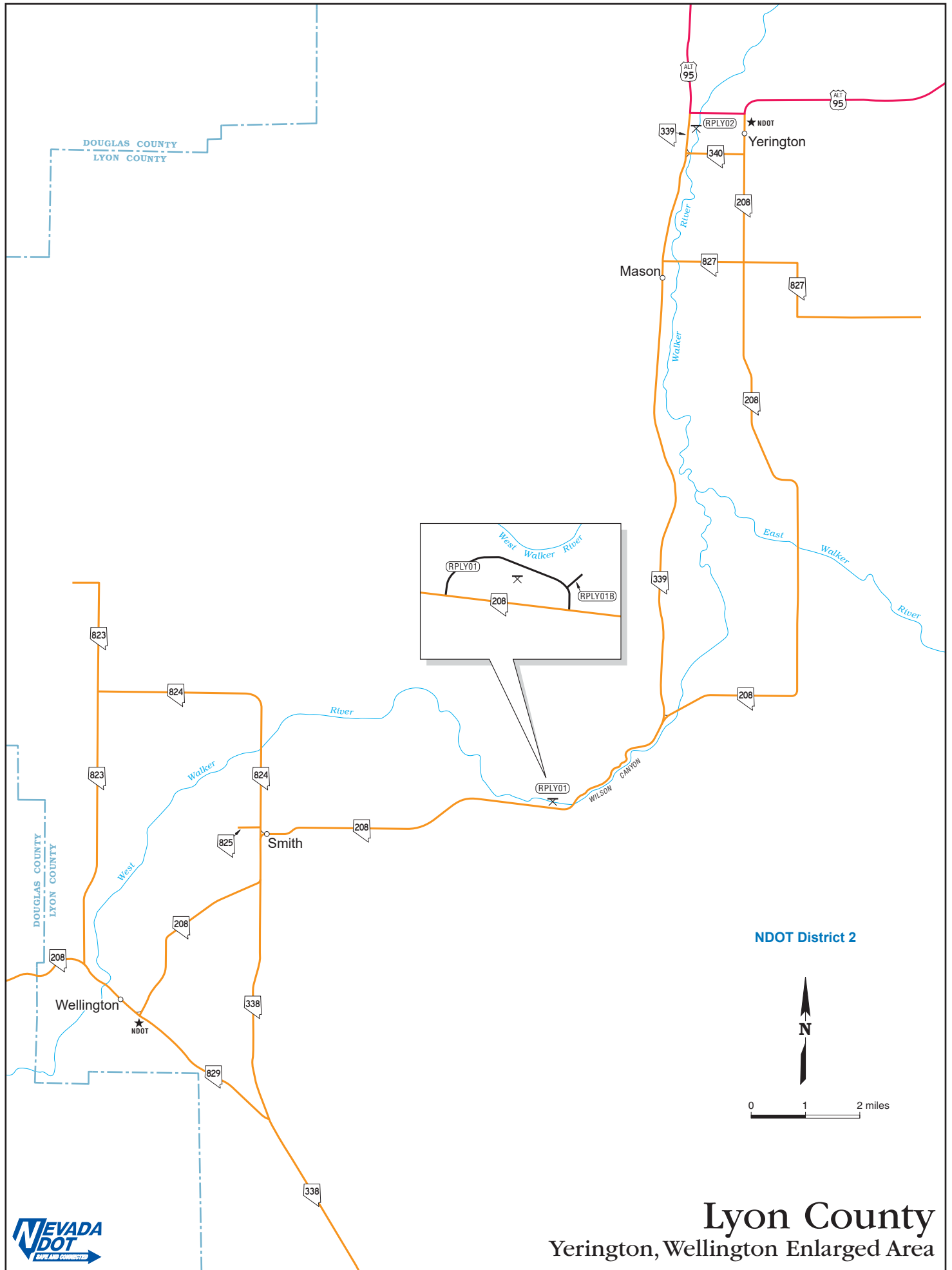
NDOT District 2



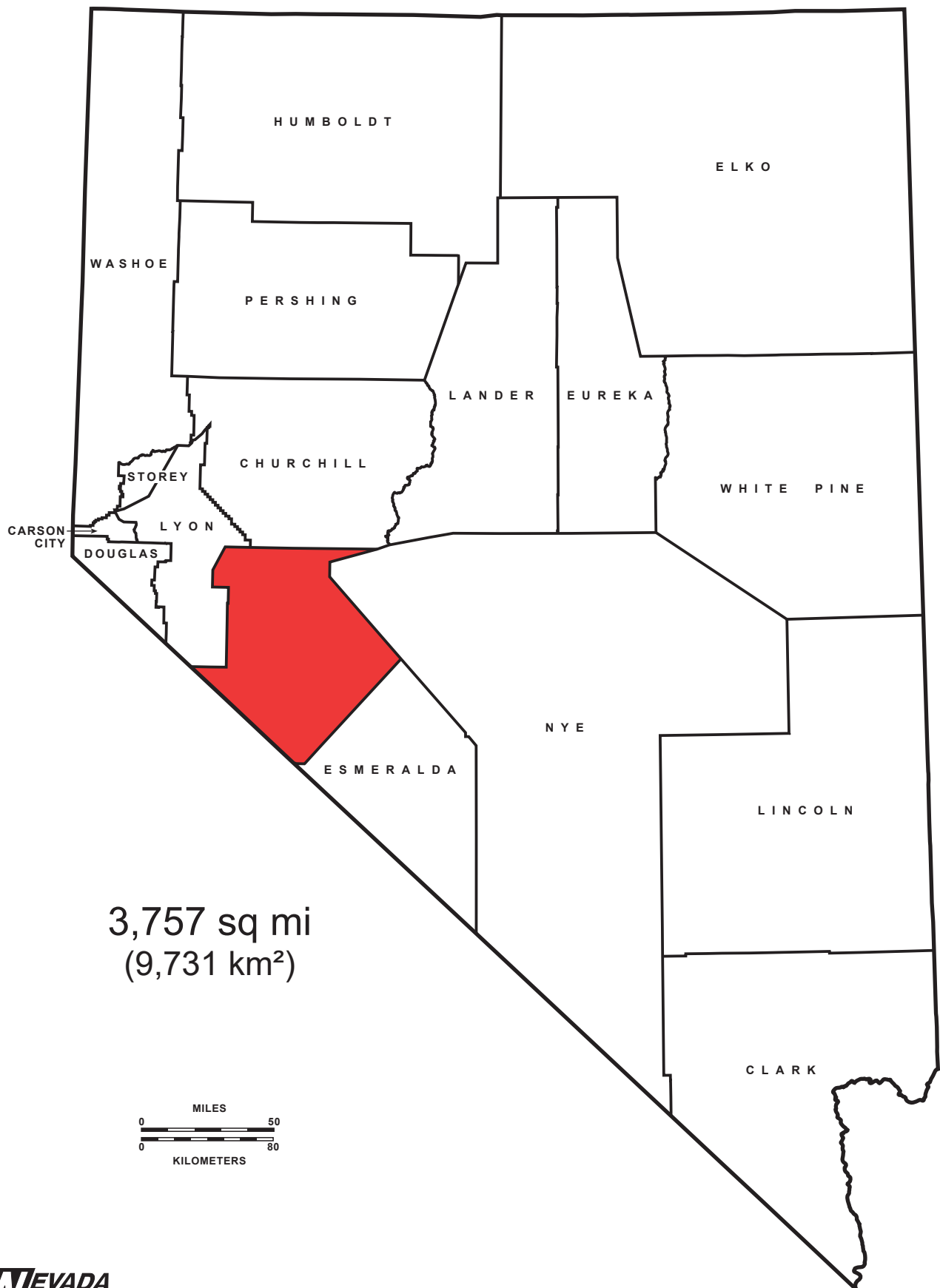
# Lyon County

## Lahontan Reservoir Enlarged Area





# Mineral County



**MINERAL COUNTY**

<b><u>NEW SYSTEM &amp; TERMINI</u></b>	<b><u>MILEAGE</u></b>
<b><u>US6 - RMID #9 - W-E</u></b> CA/NV State Line to the MI/ES County Line	15.196
<b><u>US95 - RMID #12 - S-N</u></b> ES/MI County Line to the MI/LY County Line	92.168
<b><u>US95A - RMID #13 - S-N</u></b> US95 to the MI/LY County Line	10.679
<hr/>	
	US TOTAL 118.043
<b><u>SR359 - Pole line Rd. - RMID #77 - S-N</u></b> CA/NV State Line to US95	33.333
<b><u>SR360 - Mina/Basalt Cutoff Rd. - RMID #78 - S-N</u></b> US6 near Basalt to US95	23.229
<b><u>SR361 - Gabbs Valley Rd. - RMID #79 - S-N</u></b> US95 to the MI/NY County Line	22.186
MI/NY County Line to the MI/CH County Line (mileposted as Nye County)	2.688
	<hr/> 24.874
<b><u>SR362 - Hawthorne Truck By-Pass - RMID #80 - S-N</u></b> US95 south of Hawthorne to US95	1.290
<b><u>SR839 - Nevada Scheelite Mine Rd. - RMID #186 - S-N</u></b> Rawhide Rd. to the MI/CH County Line	4.126
<hr/>	
	SR TOTAL 86.852




















**Mineral County Totals**

US	118.043
SR	86.852
SP	0.638
AR	0.114
	<hr/> 205.647

**MINERAL COUNTY**

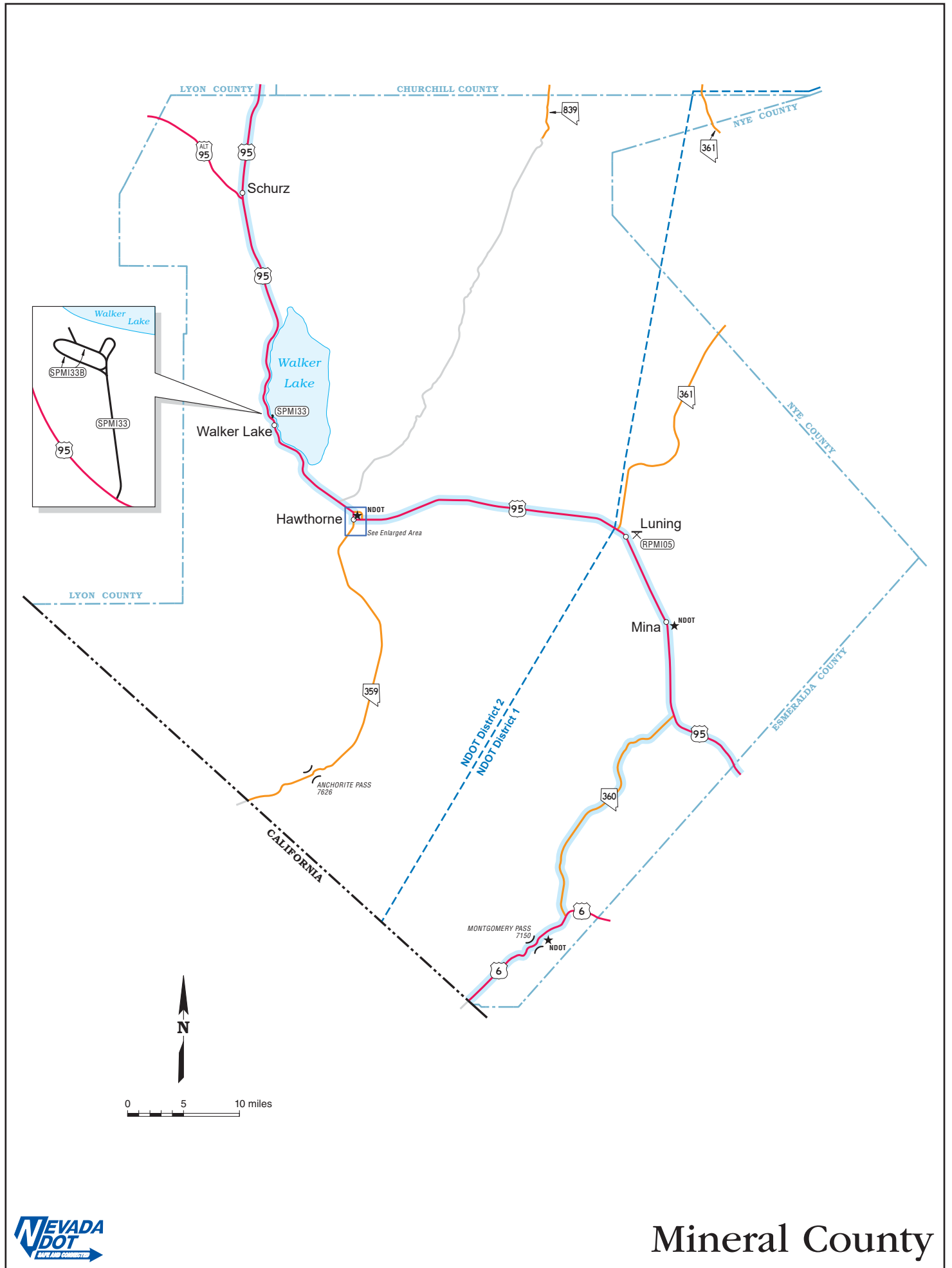
<b>ROUTE</b>	<b>RMID</b>	<b>DESCRIPTION</b>	<b>MILEAGE</b>
<b><u>REST PARKS</u></b>			
		*not included in road inventory mileage*	
<b>RPMI05</b>	11084	Luning Rest Park, US95, MP 24.60 (RP805)	0.068
<b>RPMI06</b>	11083	Hawthorne Rest Park, US95, MP 50.40 (RP806)	0.071
RP TOTAL			0.139
<b><u>STATE PARKS</u></b>			
<b><u>WALKER LAKE STATE RECREATION PARK</u></b>			
<b>SPMI33</b>	1635	Main park road, from US95 through the loop to the main park road at Walker Lake State Park, from US95 to SPMI33B	0.425
<b>SPMI33B</b>	1636	Boat staging/ramp road, from the main park road to the main park road	0.213
SP TOTAL			0.638
<b><u>ACCESS ROAD</u></b>			
<b>ARMIO1</b>	1532	From US6 East 0.114 miles to Montgomery Pass Maintenance Yard	0.114

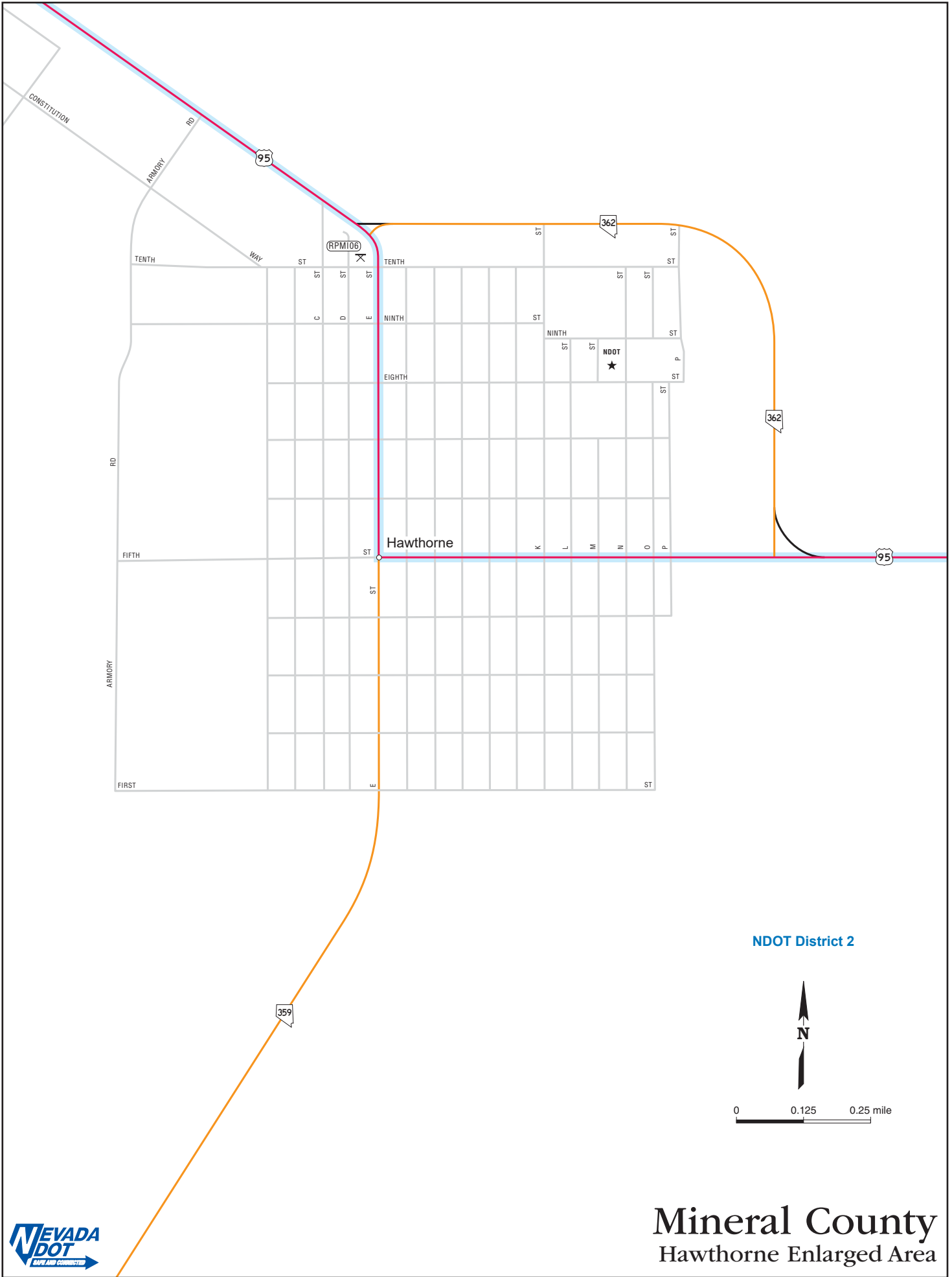
# Map Legend

	State maintained portion of the National Highway System (NHS)
	Non-State maintained portion of the National Highway System (NHS)
<div>Exit number and symbol</div> 	Interstate route or controlled access
	Controlled access State route
	United States route
	Nevada State route
	Frontage road
	Collector / Distributor road
	State park, rest park, escape ramp and other
	Ramp
	Non-maintained route (reference only)
	Proposed route
	Enlarged area boundary
	NDOT Maintenance District boundary
	NDOT Maintenance Station (staffed only)
	State Capital
	City, Town or Site
	Rest Park
	Park and Ride

NOTE: Some maps have variable scales



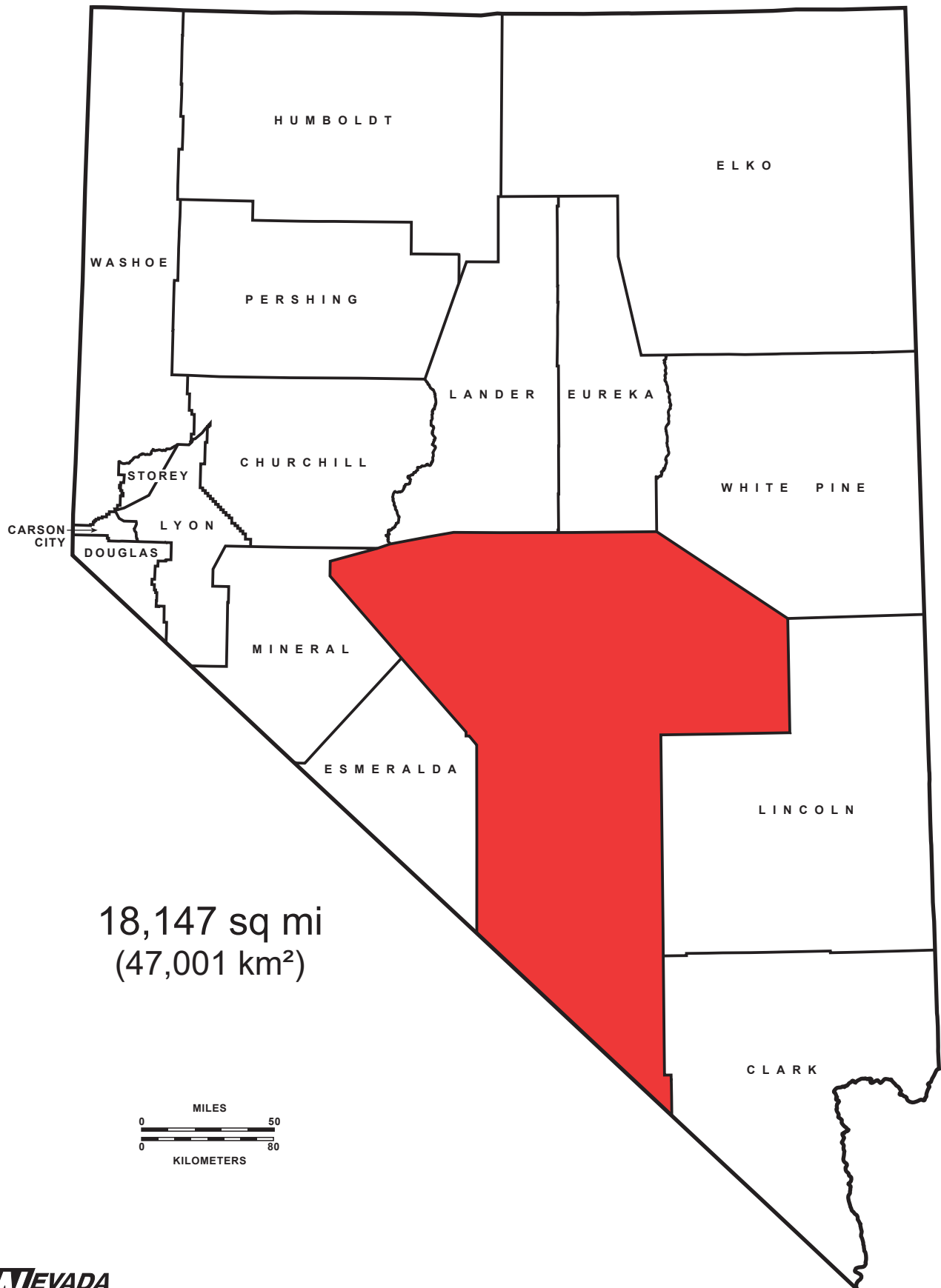




# Mineral County

## Hawthorne Enlarged Area

# Nye County



## NYE COUNTY

<u>NEW SYSTEM &amp; TERMINI</u>	<u>MILEAGE</u>
<b><u>US6 - RMID #9 - W-E</u></b>	
ES/NY County Line north of Tonopah to the Jct of US95	1.800
Jct US95 in Tonopah to the NY/WP County Line	129.391
US6 TOTAL	131.191
<b><u>US95 - RMID #12 &amp; 414 -S-N</u></b>	
CL/NY County Line to the NY/ES County Line	107.169
NY/ES County Line to the Jct of US6	1.285
US95 TOTAL	108.454
US TOTAL	239.645
 <b><u>SR160 - Pahrump Valley Rd. - RMID #29 &amp; 1195 - S-N</u></b>	
NY/CL County Line to the NUL of Pahrump at county cum mile 26.363	SU 26.363
NUL of Pahrump to US95	10.649
	37.012
<b><u>SR267 - Scotty's Castle Rd. - RMID #55 - W-E</u></b>	
NY/ES County Line to US95	12.064
<b><u>SR318 - Sunnyside Rd./ Silver State Classic Challenge Hwy. - RMID #67 - S-N</u></b>	
LN/NY County Line to the NY/WP County Line	38.912
<b><u>SR361 - Gabbs Valley Rd. - RMID #79 - S-N</u></b>	
MI/NY County Line to the NY/MI County Line	22.257
<b><u>SR372 - Charles Brown Highway - RMID #81 &amp; 11556 - W-E</u></b>	
NV/CA State Line to SR160/Pahrump Valley Rd.	SU 7.769
<b><u>SR373 - Death Valley Jct Rd. - RMID #82 - S-N</u></b>	
NV/CA State Line to US95 near Amargosa Valley	16.297
<b><u>SR374 - Death Valley Rd. - RMID #83 - W-E</u></b>	
3.947 miles north of CA/NV State Line to US95	8.841
<b><u>SR375 - Warm Springs Rd. - RMID #84 - W-E</u></b>	
US6 near Warm Springs to the NY/LN County Line	49.341
<b><u>SR376 - Tonopah Rd./Austin Rd. - RMID #85 - S-N</u></b>	
US6 north to the cattleguard at the NY/LA County Line	81.680
<b><u>SR377 - Manhattan Rd. - RMID #86 - W-E</u></b>	
SR376/Tonopah/Austin Rd. to 6.464 miles east to Manhattan	6.464

**NYE COUNTY**

**NEW SYSTEM & TERMINI**

**MILEAGE**

**SR379 - Duckwater Rd. - RMID #87 - S-N**

US6 near Currant to 19.533 miles north

19.533

**SR844 - Ione Rd. - RMID #187 - W-E**

SR361/Gabbs Valley Rd. to 2 miles east of the Toiyabe  
National Forest Boundary

12.311

---

SR TOTAL

312.481

**Nye County Totals**

US      239.645

SR      312.481

FR      1.018

AR      21.145




















---

574.289

**NYE COUNTY**

<b>ROUTE</b>	<b>RMID</b>	<b>DESCRIPTION</b>	<b>MILEAGE</b>
<b><u>ACCESS ROADS</u></b>			
<b>ARNY42</b>	1204	Air Force Rd., from Cody Rd. to the radio facility gate	0.739
<b>ARNY43</b>	1461	US6 North 0.511 miles to Smoky Valley Rd.	0.511
<b>ARNY44</b>	1462	Sandia Missile Test Site to Jct US6	19.599
<b>ARNY46</b>	1531	US6 East 0.040 miles to Blue Jay Maintenance Yard	0.040
<b>ARNY47</b>	1530	From Currant Maintenance Yard East to US6	0.256
<b>AR TOTAL</b>			<b>21.145</b>
<b><u>FRONTAGE ROADS</u></b>			
<b>FRNY01</b>	1079	From SR361 to 0.664 miles east of Premier Western operations	0.664
<b>FRNY33</b>	207	From Ramps 3 & 4, US95, Mercury Intg., Exit #136 to 0.354 miles north at entrance to Nevada Test Site	0.354
<b>FR TOTAL</b>			<b>1.018</b>
<b><u>REST PARKS</u></b>			
*not included in road inventory mileage*			
<b>RPNY01</b>	11085	Amargosa Valley Rest Park, US95 at the Jct. of SR373 (RP801)	0.123
<b>RPNY01B</b>	11100	Amargosa Valley Rest Park, US95 at the Jct. of SR373, half of the loop portion (RP801)	0.074
<b>RPNY05</b>	11086	Salisbury Wash Rest Park, US6, MP 25.47, east of Tonopah (RP805)	0.184
<b>RPNY05B</b>	11099	Salisbury Wash Rest Park, US6, MP 25.47, truck parking area (RP805)	0.117
<b>RPNY07</b>	11087	Big Smokey Rest Park, SR376, MP 53.67 (RP807)	0.030
<b>RPNY09</b>	11088	Blue Jay Rest Park, US6, MP 65.70, near the Blue Jay Maintenance Station (RP809)	0.099
<b>RPNY10</b>	11089	Sunnyside Rest Park, SR318, MP 20.90, adjacent to Sunnyside Maintenance Station (RP810)	0.139
<b>RP TOTAL</b>			<b>0.766</b>

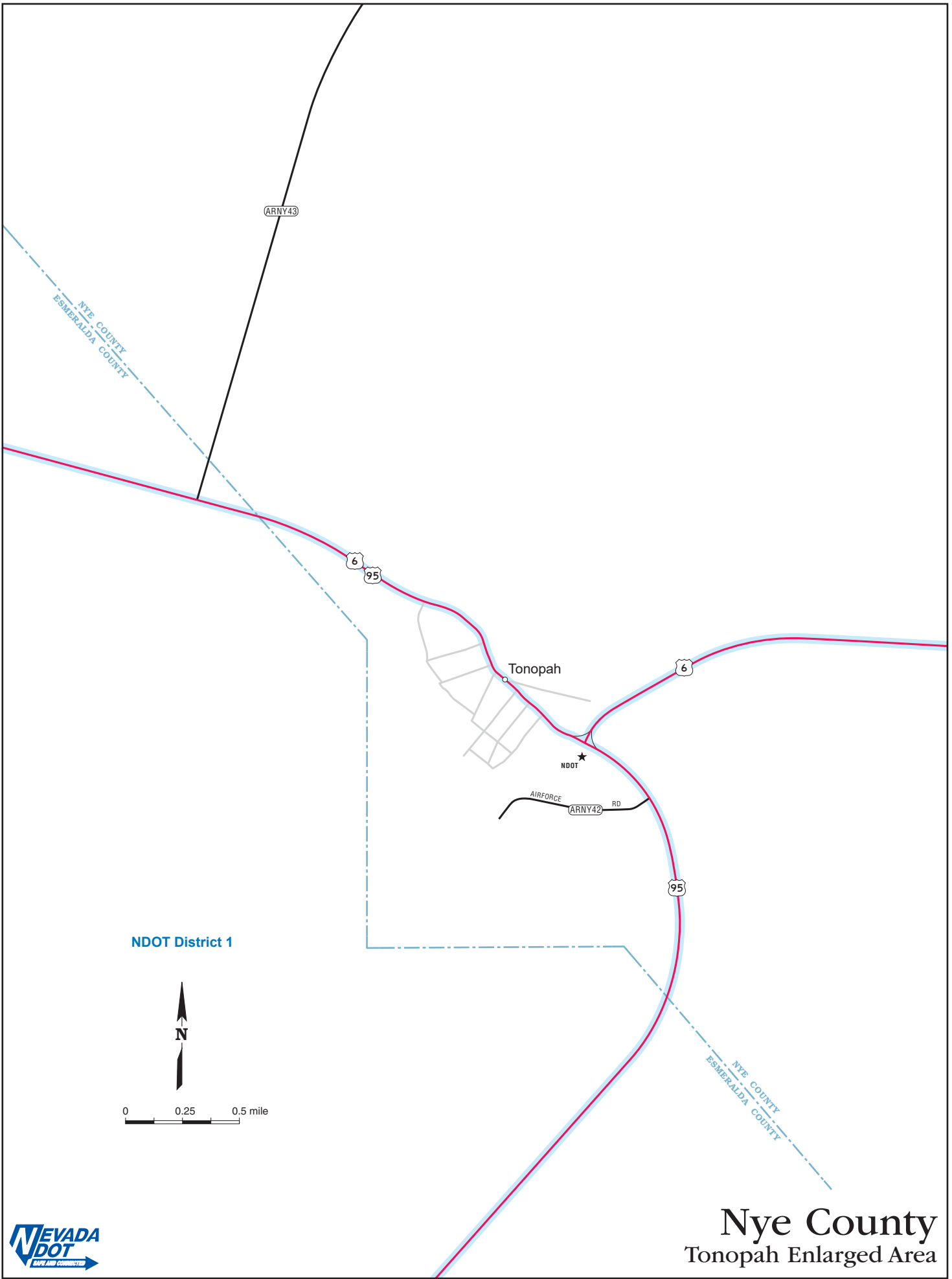
# Map Legend

	State maintained portion of the National Highway System (NHS)
	Non-State maintained portion of the National Highway System (NHS)
<div>Exit number and symbol</div> 	Interstate route or controlled access
	Controlled access State route
	United States route
	Nevada State route
	Frontage road
	Collector / Distributor road
	State park, rest park, escape ramp and other
	Ramp
	Non-maintained route (reference only)
	Proposed route
	Enlarged area boundary
	NDOT Maintenance District boundary
	NDOT Maintenance Station (staffed only)
	State Capital
	City, Town or Site
	Rest Park
	Park and Ride

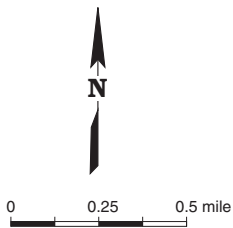
NOTE: Some maps have variable scales







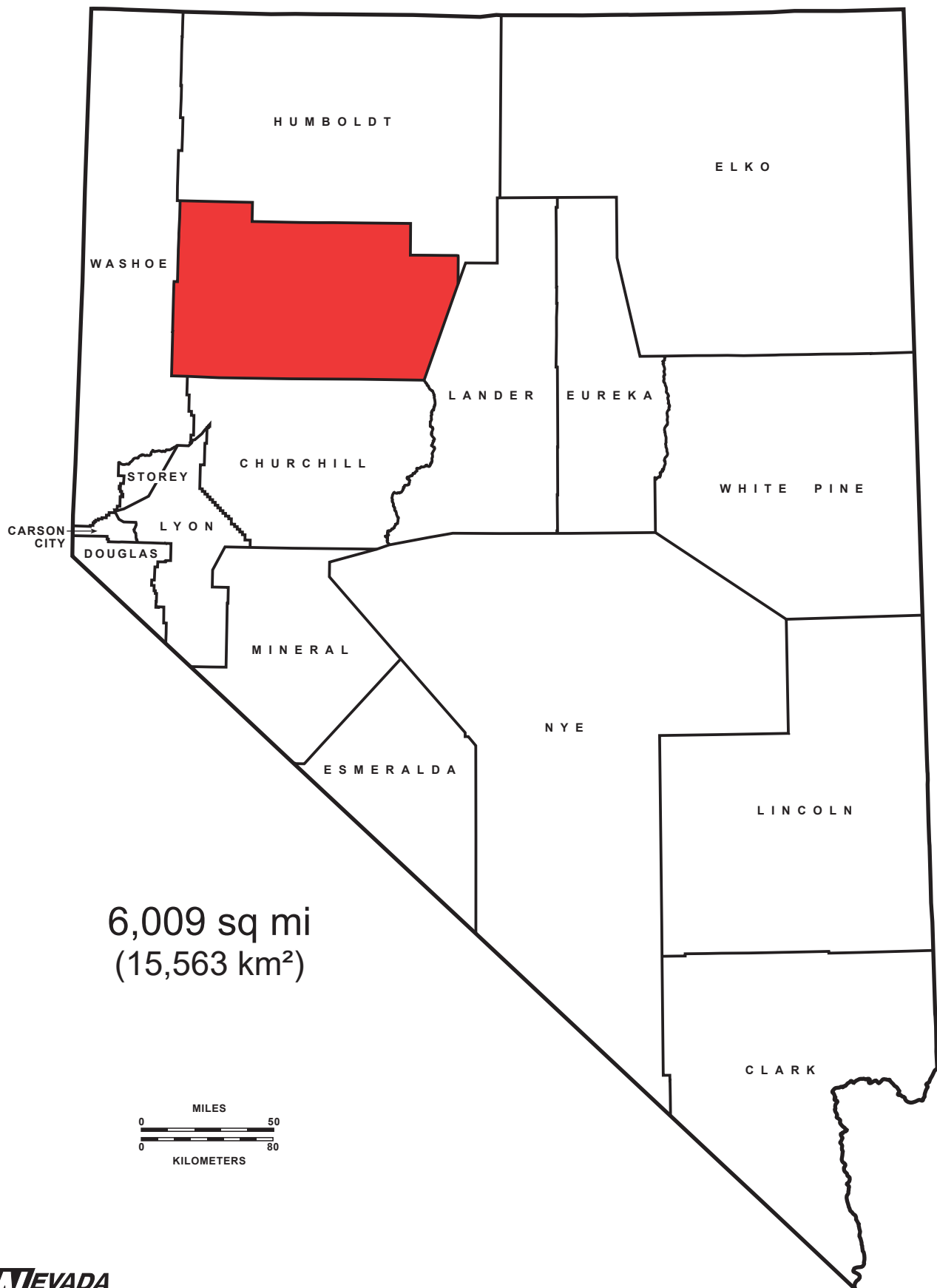
NDOT District 1



# Nye County

## Tonopah Enlarged Area

# Pershing County



**PERSHING COUNTY**

**NEW SYSTEM & TERMINI**

**MILEAGE**

**IR80 - RMID #5 & 407 - W-E**

CH/PE County Line to the PE/HU County Line	IR80 TOTAL	75.070
	IR TOTAL	75.070

**SR396 - Cornell Ave./Upper Valley Rd. - RMID #88 - W-E**

IR80, W Lovelock Intg., Exit 105 to 0.091 miles east of Ramp 1 at the Coal Canyon Intg., Exit #112	7.675
---	-------

**SR397 - Westgard Rd./South Meridian Rd./Amherst Ave. - RMID #89 - S-N**

SR860/Derby Field Rd. to SR398/Main St.	11.826
---	--------

**SR398 - Main St./Central Ave./N Meridian Rd./Fairview Rd. - RMID #90 -S-N**

Cattleguard 0.012 miles south of Ramps 1&2, IR80 to Central Ave./ Meridian Rd.	0.342
Central Ave./Meridian Rd. to Fairview Rd.	2.488
Meridian Rd./Fairview Rd to SR396/Upper Valley Rd.	1.946
	<hr/> 4.776

**SR399 - Eagle Picher Mine Rd./Pitt Rd. - RMID #91 - W-E**

Eagle Picher Mine, 18.146 miles west to SR398/Main St./Central Ave./N. Meridian Rd./Fairview Rd.	18.146
---	--------

**SR400 - Unionville Rd. - RMID #92 - S-N**

0.029 miles south of Unionville Rd. & Kyle Hot Springs Rd. at EOP to FRPE15, Mill City Intg., Exit #149	16.587
--	--------

**SR401 - Rye Patch Rd. - RMID #93 - W-E**

Rye Patch State Recreational Area to cattleguard 0.014 miles south of Ramps 1&2, IR80, Exit #129	2.350
---	-------

**SR447 - Gerlach Rd. - RMID #103 - S-N**

From WA/PE County Line to PE/WA County Line	11.499
---	--------

**SR854 - Lone Mountain Rd./Western Ave./Dartmouth Ave. - RMID #188 - W-E**

SR399/Eagle Picher Mine Rd./Pitt Rd. to SR398/Main St.	4.114
--	-------

**SR856 - Lovelock Airport Rd. - RMID #189 - W-E**

SR396/14th St. to 0.011 miles east of Reservoir Rd.	1.405
---	-------

**SR860 - Derby Field Rd. - RMID #192 - S-N**

From cattleguard at Derby Airport entrance to FRPE01	1.866
--	-------

SR TOTAL	80.244
----------	--------

**Pershing County Totals**

IR	75.070
SR	80.244
FR	56.143
SP	1.476
	<hr/> 212.933




















		<b><u>PERSHING COUNTY</u></b>	
<b>ROUTE</b>	<b>RMID</b>	<b>DESCRIPTION</b>	<b>MILEAGE</b>
<b><u>FRONTAGE ROADS</u></b>			
<b>FRPE01</b>	363	Segment 1: From CH/PE County Line, south side IR80 near Toulon Intg., Exit #93 to SR396, south side IR80 west Lovelock Intg., Exit #105	16.470
		Segment 2: From SR396, north side IR80, Coal Canyon Intg., Exit #112, to 4.474 miles east of the cattleguard, north side IR80 near Torey Wash Grade Sep.	4.474
FRPE01 TOTAL			20.944
<b>FRPE02</b>	361	From CH/PE County Line, north side IR80, Toy Grade Sep. near Toulon Intg., Exit #93 to FRPE01	1.063
<b>FRPE04</b>	360	From FRPE01, south side IR80, Toulon Intg., Exit #93 to 0.196 miles north of Ramps 3 & 4 at EOP north side IR80	0.350
<b>FRPE05</b>	359	From FRPE07, south side IR80, Torey Wash Grade Sep., Oreana Intg., Exit #119 to FRPE01, north side IR80	0.172
<b>FRPE06</b>	358	From FRPE01, south side IR80 at Westfall Rd., Perth Grade Sep. to 0.669 miles east of FRPE01, north side IR80	0.669
<b>FRPE07</b>	357	From 4.194 miles west of FRPE26 at EOP, south side of IR80, Oreana/Rochester Intg., Exit #119 to FRPE26	4.194
<b>FRPE09</b>	356	From 1.256 miles west of SR401, north side IR80, Rye Patch Intg., Exit #129 to SR401	1.256
<b>FRPE11</b>	355	From 2.494 miles west of FRPE12 at EOP, south side IR80, Humboldt Intg., Exit #138 to 1.354 miles east of FRPE12, south side IR80	3.848
<b>FRPE12</b>	354	From cattleguard at R/W fence, south side IR80, Humboldt Intg., Exit #138 to FRPE13, north side IR80	0.122
<b>FRPE13</b>	322	From 1.067 miles west of FRPE12 at EOP, north side IR80, Humboldt Intg., Exit #138 to 1.533 miles east of FRPE12 at EOP, north side IR80	2.600
<b>FRPE14</b>	291	From 5.130 miles west of FRPE16, south side IR80, Imlay Intg., Exit #145 to 0.548 miles east of FRPE16 at Thunder Mtn Monument, south side IR80	5.678
<b>FRPE15</b>	333	From 1.326 miles west of FRPE16, north side IR80, Imlay Intg., Exit #145 to the cattleguard south side IR80, Dun Glen-Mill City Intg., Exit #151	7.472
<b>FRPE16</b>	308	From FRPE14, south side IR80, Imlay Intg., Exit #145 to FRPE15, north side IR80	0.139

<b><u>PERSHING COUNTY</u></b>			
<b>ROUTE</b>	<b>RMID</b>	<b>DESCRIPTION</b>	<b>MILEAGE</b>
<b><u>FRONTAGE ROADS</u></b>			
<b>FRPE17</b>	307	From FRPE01, south side IR80, Big Meadows grade sep. near the west Lovelock Intg., Exit #105 to 0.076 miles north of FRPE01, north side IR80	0.076
<b>FRPE20</b>	11184	From south side IR80, Cosgrave Intg., Exit 158 from 1.288 miles west of FRPE21 to FRPE21	1.288
<b>FRPE21</b>	306	From south side IR80, Cosgrave Intg., Exit 158 from 0.147 miles south of the Jct. of ramps 1&2 to 0.124 miles north of Ramps 3 & 4	0.353
<b>FRPE22</b>	305	From 1.697 miles west of the PE/HU County Line, south side IR80, near Rose Creek Intg., Exit #168 to the PE/HU County Line	1.697
<b>FRPE23</b>	304	From 1.668 miles west of FRPE25 at cattleguard & R/W post, south side IR80, Fairview Grade Sep. to FRPE25, south side IR80	1.668
<b>FRPE24</b>	303	From 1.756 miles west of FRPE25 at R/W Post/EOP, north side IR80, Fairview Grade Sep. to FRPE25	1.756
<b>FRPE25</b>	302	From 0.012 miles south of FRPE23 at EOP, Fairview Grade Sep. to 0.044 miles north of FRPE24	0.257
<b>FRPE26</b>	11300	Oreana Rd./Limerick Canyon Rd., From IR80, Ramps 3&4 to FRPE07	0.541
FR TOTAL			56.143
<b><u>REST PARK</u></b>			
*not included in road inventory mileage*			
<b>RPPE01</b>	11090	Cosgrave Rest Park, IR80, MP 69.66 (RP804)	0.688
<b>RPPE01B</b>	11103	Cosgrave Rest Park, IR80, MP 69.66, truck parking area (RP804)	0.192
<b>RPPE01C</b>	11104	Cosgrave Rest Park, IR80, MP 69.66, dump station (RP804)	0.089
RP TOTAL			0.969
<b><u>STATE PARKS</u></b>			
<b><u>RYE PATCH RECREATIONAL AREA</u></b>			
<b>SPPE32</b>	1639	Lower dam road at Rye Patch State Park, from SR401 to east of SPPE32B, camping loop road	0.609
<b>SPPE32B</b>	1640	Camping loop road at Rye Patch State Park, from SPPE32 to SPPE32 (one way)	0.067

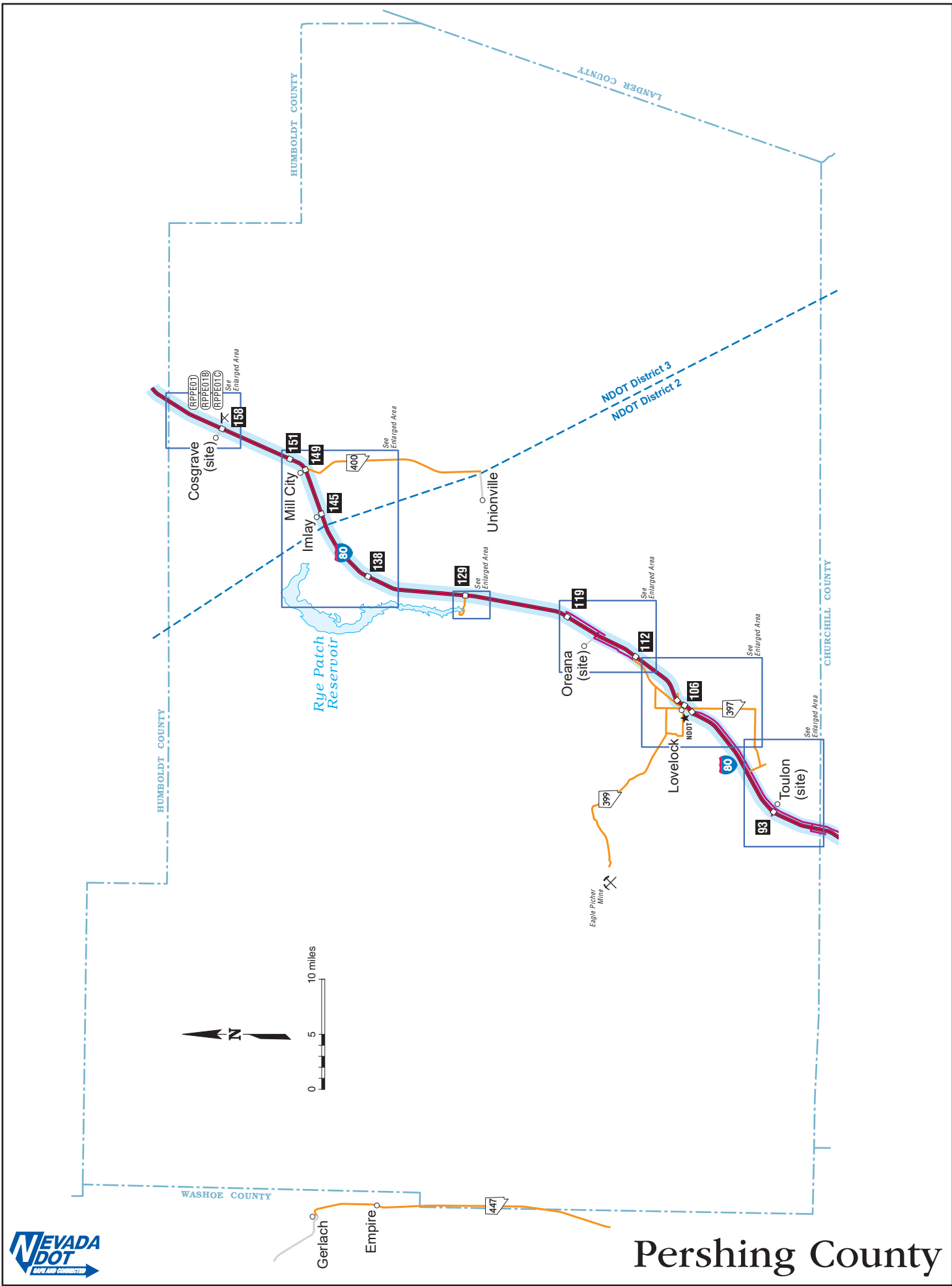
**PERSHING COUNTY**

<b>ROUTE</b>	<b>RMID</b>	<b>DESCRIPTION</b>	<b>MILEAGE</b>
<b><u>STATE PARKS</u></b>			
<b>SPPE32C</b>	1641	Camping loop crossover at Rye Patch State Park, from SPPE32B to SPPE32B (one way)	0.072
<b>SPPE33</b>	1642	Office road at Rye Patch State Park, from SR401/Rye Patch Rd to the park office residence	0.121
<b>SPPE34</b>	1643	Boat ramp road at Rye Patch State Park, from SPPE34B, the boat ramp loop to SR401/Rye Patch Rd.	0.114
<b>SPPE34B</b>	1644	Boat ramp loop at Rye Patch State Park, from SPPE34 to SPPE34 (one way)	0.102
<b>SPPE34C</b>	1645	Boat ramp at Rye Patch State Park, from SPPE34B to EOP (one way for testing)	0.019
<b>SPPE35</b>	1646	Boat parking area at Rye Patch State Park, from SR401 to SR401 (one way)	0.130
<b>SPPE36</b>	1647	Trailhead road at Rye Patch State Park, from the trailhead to SR401/Rye Patch Rd.	0.101
<b>SPPE37</b>	1648	Road at the east river picnic area, Rye Patch State Park, from BOP to SR401/Rye Patch Rd.	0.087
<b>SPPE37B</b>	1649	Dam tenders house road at Rye Patch State Park, from BOP to SPPE37, east river picnic area road	0.054
SP TOTAL			1.476

# Map Legend


	State maintained portion of the National Highway System (NHS)
	Non-State maintained portion of the National Highway System (NHS)
<div>Exit number and symbol</div> 	Interstate route or controlled access
	Controlled access State route
	United States route
	Nevada State route
	Frontage road
	Collector / Distributor road
	State park, rest park, escape ramp and other
	Ramp
	Non-maintained route (reference only)
	Proposed route
	Enlarged area boundary
	NDOT Maintenance District boundary
	NDOT Maintenance Station (staffed only)
	State Capital
	City, Town or Site
	Rest Park
	Park and Ride

NOTE: Some maps have variable scales

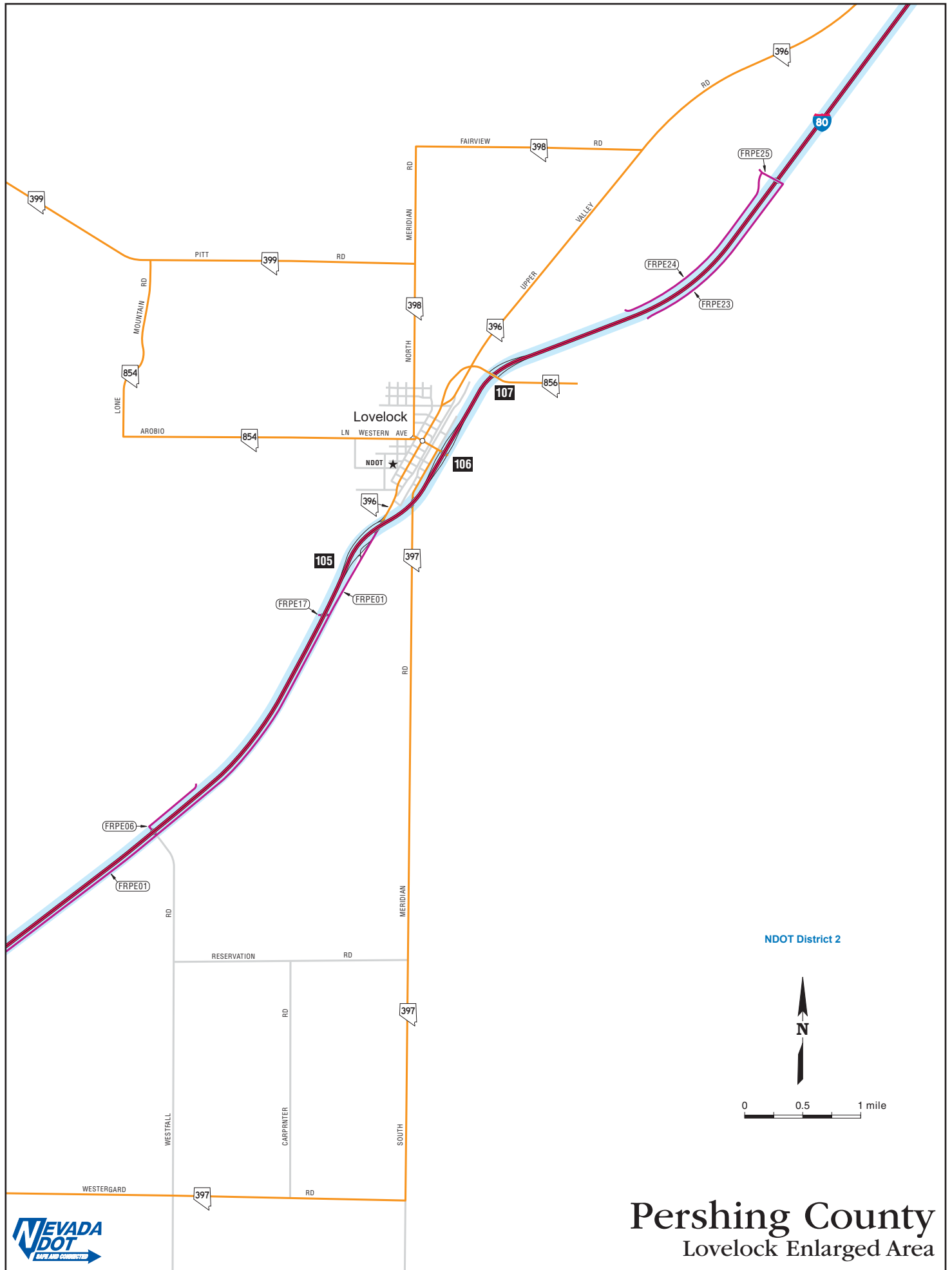


# Pershing County





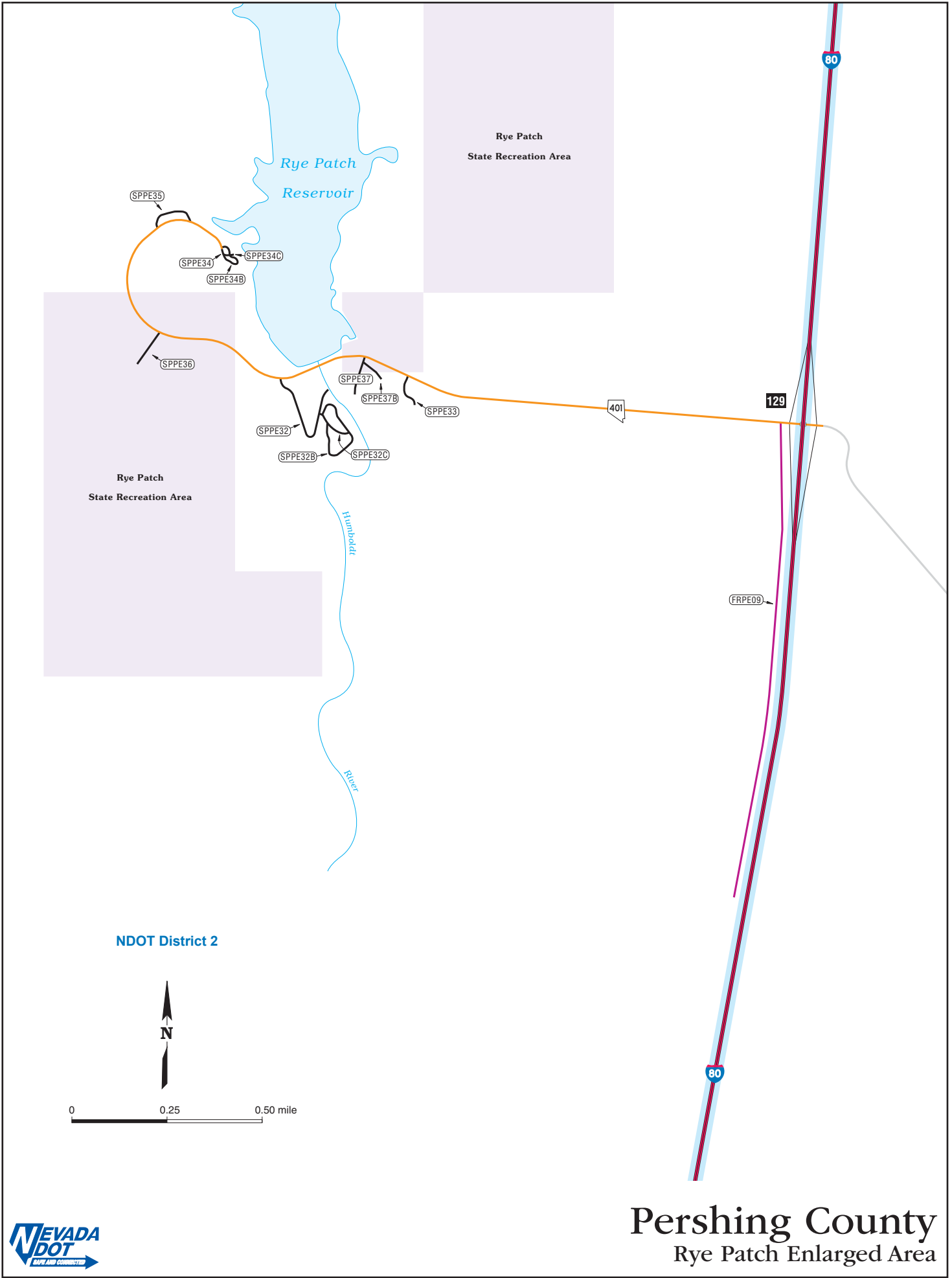
# Pershing County Toulon and I-80 Enlarged Area



# Pershing County

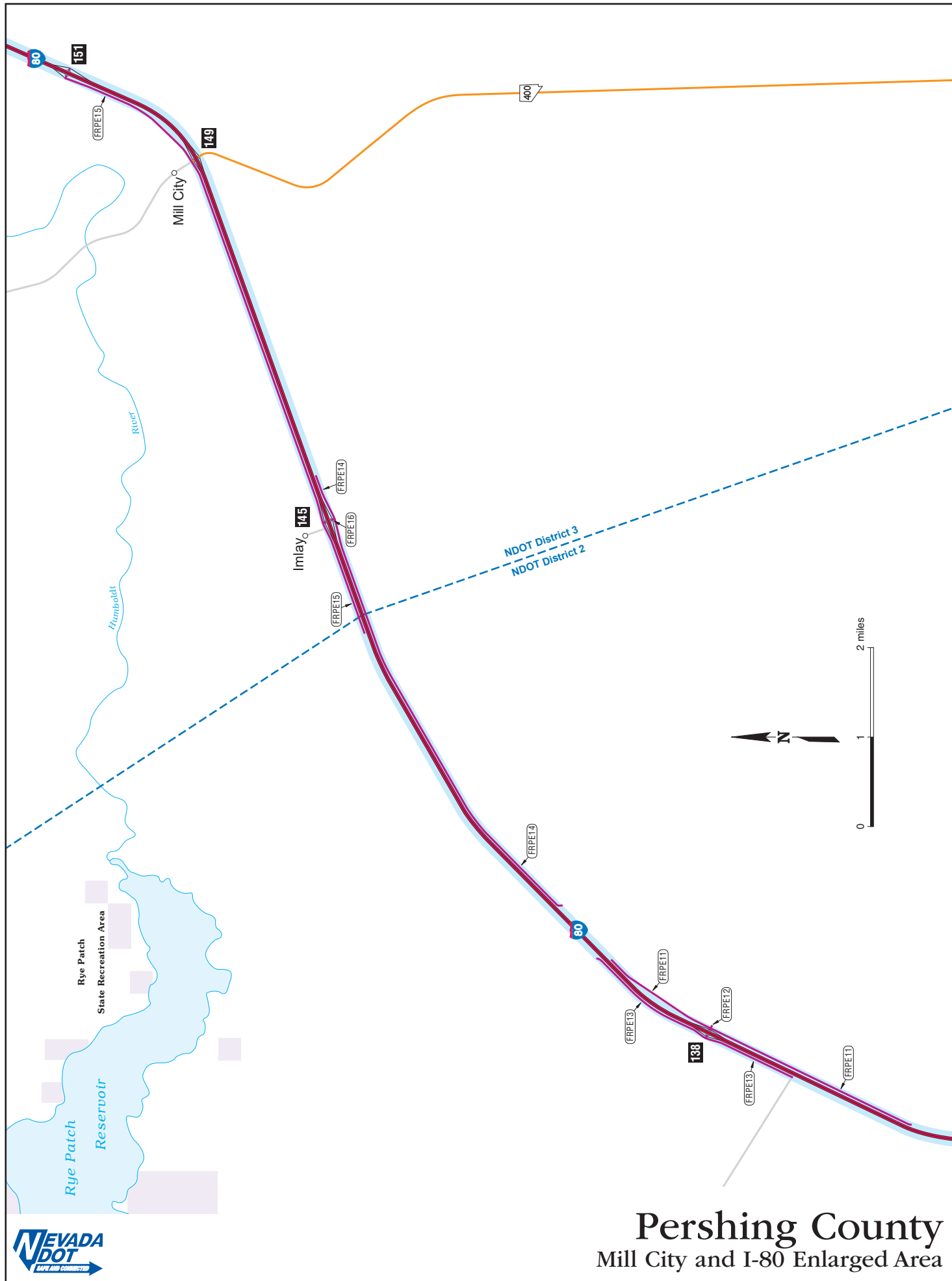
## Lovelock Enlarged Area





# Pershing County

## Rye Patch Enlarged Area





0 0.25 0.5 0.75 1 mile

NDOT District 3

FRPE22

80

Cosgrave  
(site)

158

RPPE01C  
RPPE01B

RPPE01

FRPE21

FRPE21

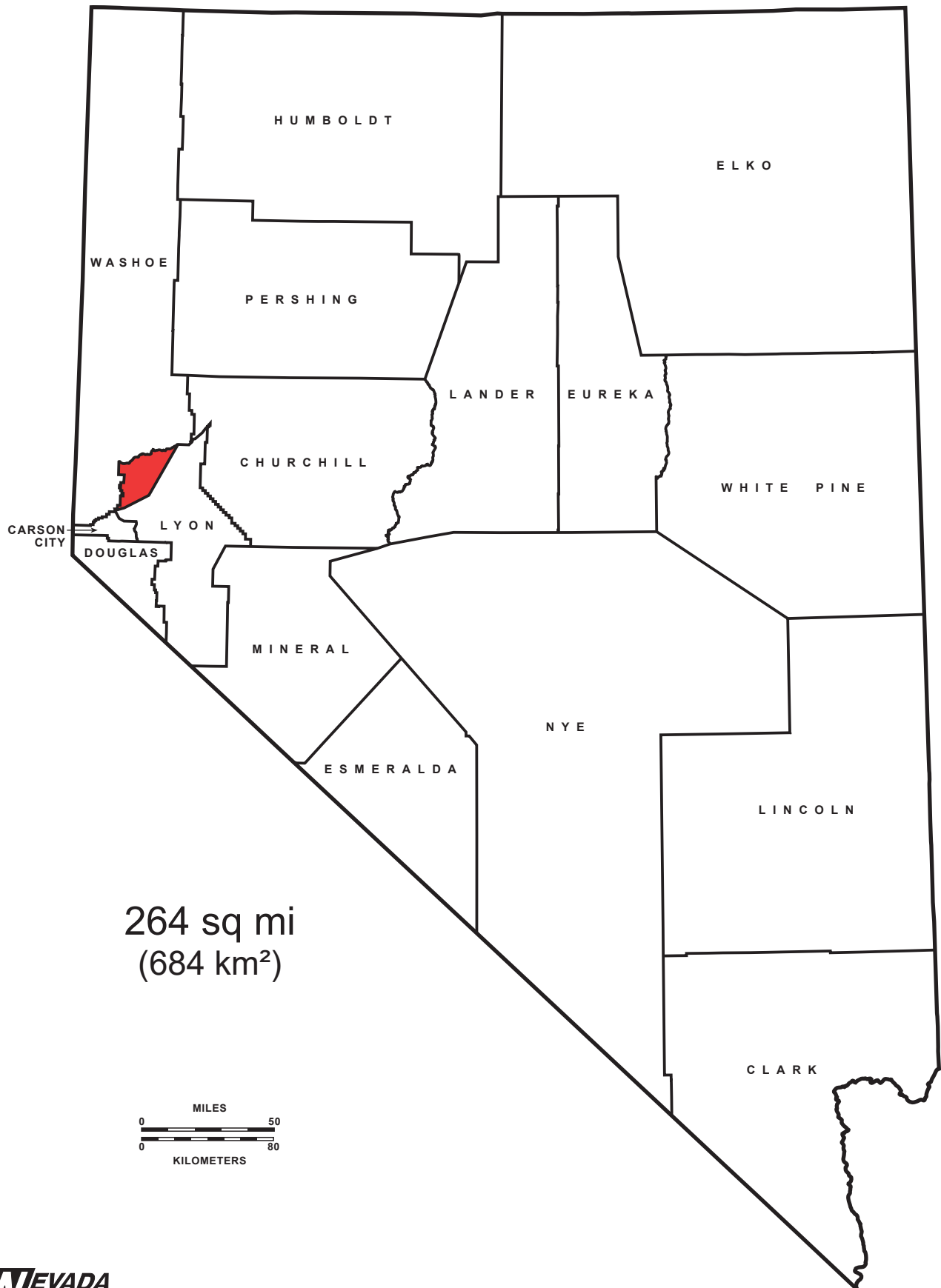
FRPE20



# Pershing County

## Cosgrave and I-80 Enlarged Area

# Storey County



## STOREY COUNTY

### NEW SYSTEM & TERMINI

### MILEAGE

#### IR80 - RMID #5 & 407 - W-E

WA/ST County Line to the ST/WA County Line (Mileposted as WA County)	0.208
WA/ST County Line to the ST/LY County Line (Mileposted as WA County)	0.398
IR80 TOTAL	<u>0.606</u>

---

IR TOTAL	0.606
----------	-------

#### SR341 - Virginia City Rd. - RMID #75 - S-N

LY/ST County Line to ST/WA County Line	10.782
--	--------

#### SR342 - Silver City Rd./Gold Hill Rd. - RMID #76 - S-N

LY/ST County Line to SR341/Virginia City Rd.	2.851
--	-------

#### SR439 - USA Parkway - RMID #11048 & 11324 - S-N

LY/ST County Line to the ST/WA County Line	10.434
--	--------

#### SR655 - Waltham Way - RMID #145 - W-E

From the WA/ST County Line to 0.293 miles south of IR80, Ramps 1&2, Patrick Intg., Exit #28	0.293
---	-------

---

SR TOTAL	24.360
----------	--------

ROUTE	RMID	DESCRIPTION
-------	------	-------------

#### FRONTAGE ROADS

FRWA16	330	From WA/ST County Line to JCT of SR439/USA Pkwy (Mileposted as WA County)	0.224
--------	-----	---	-------

---




















FR TOTAL	0.224
----------	-------

### Storey County Totals

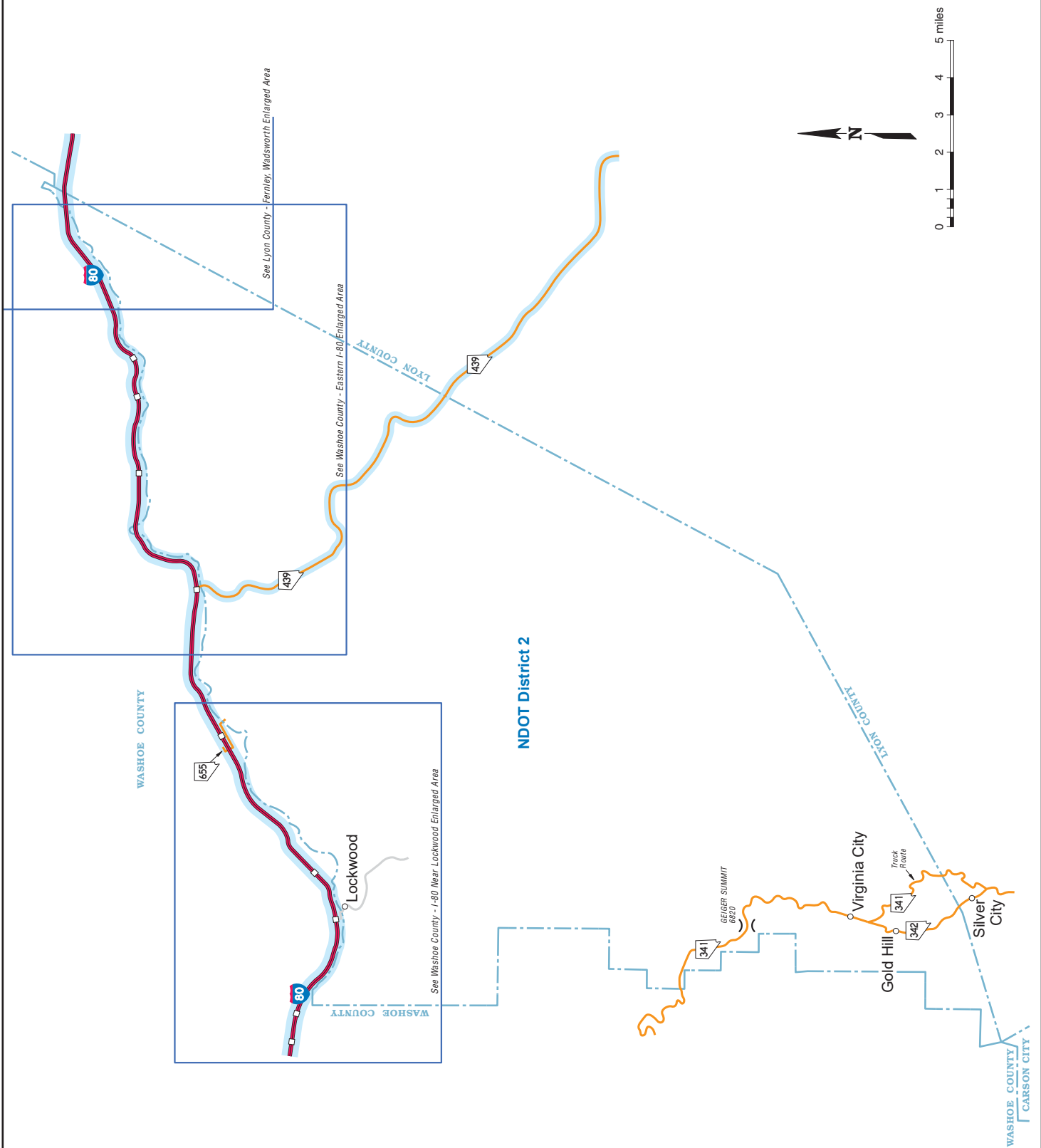
IR	0.606
SR	24.360
FR	<u>0.224</u>
	25.190



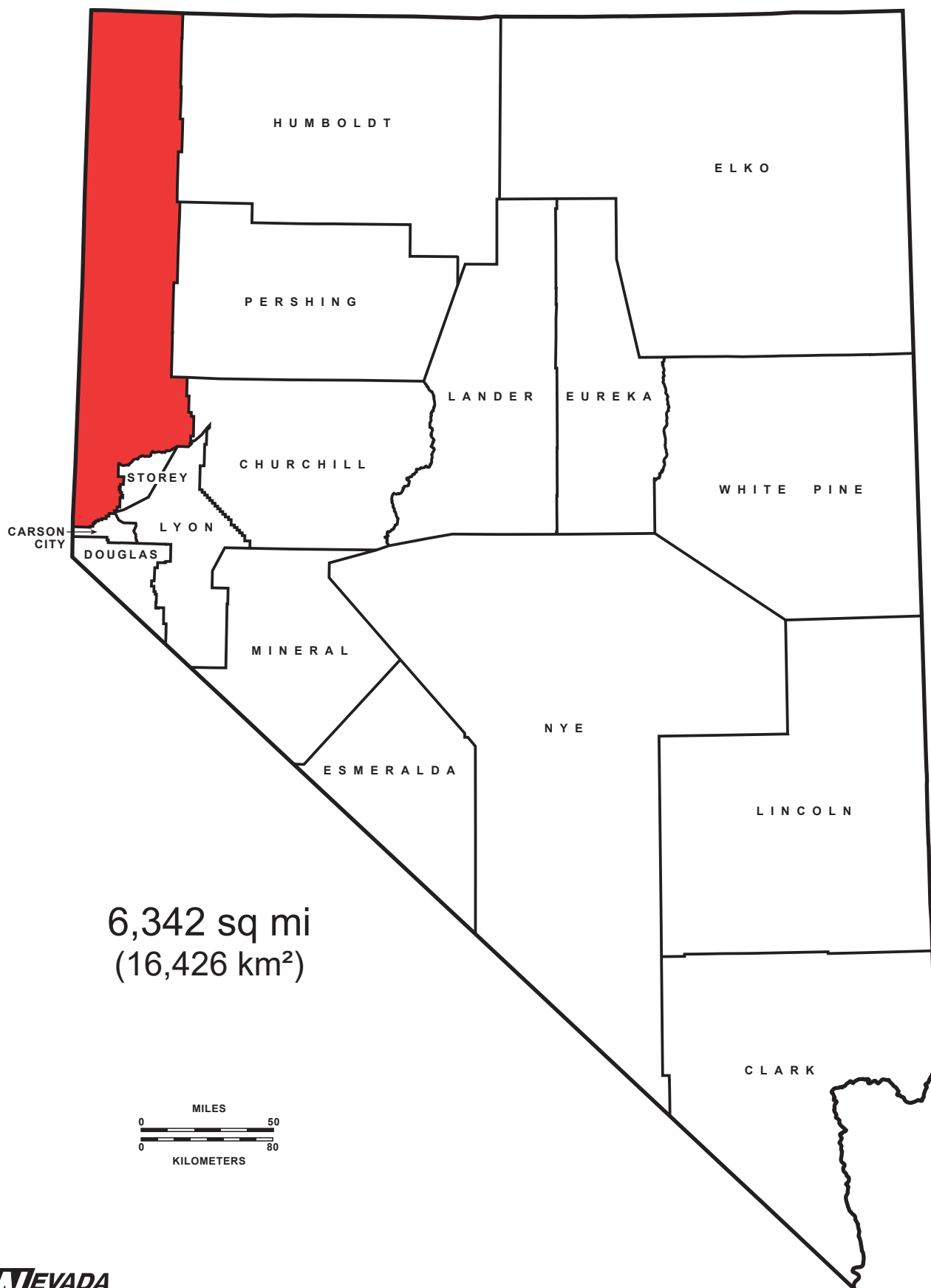
# Map Legend

	State maintained portion of the National Highway System (NHS)
	Non-State maintained portion of the National Highway System (NHS)
<div>Exit number and symbol</div> 	Interstate route or controlled access
	Controlled access State route
	United States route
	Nevada State route
	Frontage road
	Collector / Distributor road
	State park, rest park, escape ramp and other
	Ramp
	Non-maintained route (reference only)
	Proposed route
	Enlarged area boundary
	NDOT Maintenance District boundary
	NDOT Maintenance Station (staffed only)
	State Capital
	City, Town or Site
	Rest Park
	Park and Ride

NOTE: Some maps have variable scales



# Washoe County



## WASHOE COUNTY

### NEW SYSTEM & TERMINI

### MILEAGE

#### IR80 - RMID #5 & 407 - W-E

CA/NV State Line to the WUL of Reno at County cum mile	2.326	
WUL of Reno to the EUL of Reno/Sparks at County cum mile		
24.916	U*	22.590
EUL of Reno/Sparks to WA/ST County Line		10.307
WA/ST County Line to WA/ST County Line		9.239
	IR80 TOTAL	44.462

#### IR580 - RMID #4 & 406 - S-N

CC/WA County Line to SUL of Reno at County cum mile	9.832	
SUL of Reno at County cum mile 9.832 to IR80	U*	15.927
	IR580 TOTAL	25.759
	IR TOTAL	70.221

#### US395 - RMID #6 & 412 - S-N

IR80 to the NV/CA State Line	U*	15.896
------------------------------	----	--------

#### US395A - RMID #11257 & 11258 - S-N

Eastlake Blvd., Ramps 1&2, Lakeview Intg., Exit 10 to SUL of		
Reno at County cum mile	11.144	
SUL of Reno at County cum mile 11.144 to Patriot Blvd.	U*	8.937
		20.081
	US TOTAL	35.977

#### SR28 - Tahoe Blvd. - RMID #57 & 11299 - S-N

CC/WA County Line To SUL of Incline Village at County cum mile	4.886	
4.886		
SUL of Incline Village at County cum mile 4.886 to the NV/CA	SU	6.121
State Line		
		11.007

#### SR341 - Virginia City Rd. - RMID #75 & 11221 - S-N

ST/WA County Line to EUL of Reno at County cum mile	3.998	
EUL of Reno at County cum mile 3.998 to the Jct of SR431/S.		
Virginia St./ US395A	U*	2.306
		6.304

#### SR425 - Third St. - RMID #94 & 1697 - W-E

FRWA48 to IR80, Ramps 1&4 of the east Verdi Intg., Exit #5	U*	3.438
--	----	-------

#### SR426 - South Meadows Pkwy. - RMID #95 - W-E

S. Virginia St. to the east R/W line of IR580, Ramps 1&2, Exit #28	U*	0.361
--	----	-------

## WASHOE COUNTY

### NEW SYSTEM & TERMINI

### MILEAGE

#### SR427 - Old US40 - RMID #96 - W-E

Cattleguard at FRWA22/Cantlon Dr. south of structure I-700E,  
near Ramps 1 & 2, IR80, Wadsworth/Pyramid Lake Intg., Exit  
#43, to WUL of Fernley

WUL of Fernley to WA/LY County Line

1.395  
SU 1.171  

---

2.566

#### SR430 - N Virginia St. - RMID #98 - S-N

N. McCarran Blvd. to US395

U\* 3.158

#### SR431 - Mt Rose Highway - RMID #99 & 11224 - W-E

SR28 to the EUL of Incline Village at County cum mile 3.653

SU 3.653

EUL of Incline Village to the WUL of Reno at County cum mile  
16.772

13.119

WUL of Reno to US395A/Virginia St.

U\* 7.689  

---

24.461

#### SR439 - USA Parkway - RMID #11048 - S-N

From the ST/WA County Line to the Jct. of IR80, Ramps 3&4

0.116

#### SR443 - Clear Acre Ln./Sun Valley Dr. - RMID #100 - S-N

N. McCarran Blvd. to Dandini Blvd.

U\* 1.146

Dandini Blvd. to 7th St. in Sun Valley

U\* 2.051  

---

3.197

#### SR445 - Pyramid Way - RMID #101 - S-N

Nugget Ave. to the NUL of Reno/Sparks at County cum mile  
12.763

U\* 12.763

NUL of Reno/Sparks to Warrior Point Park Rd.

28.968  

---

41.731

## WASHOE COUNTY

### NEW SYSTEM & TERMINI

### MILEAGE

#### SR446 - Sutcliffe/Nixon Rd. - RMID #102 - W-E

SR445/Pyramid Way to SR447/Gerlach Rd. 13.121

#### SR447 - Gerlach Rd. - RMID #103 - S-N

SR427/Old US40 to NUL of Fernley at County cum mile 0.992	SU	0.992
From NUL of Fernley at County cum mile 0.992 to WA/PE County Line		52.217
PE/WA County Line to 0.441 miles north of the Western Railroad Xing		10.036
SR447 TOTAL		<hr/> 63.245

#### SR647 - 4th St. & Prater Way - RMID #140 - W-E

IR80, Exit #8, Ramp 4, W. 4th St. Intg. to W. McCarran Blvd.	U*	3.220
Galletti Way to IR80, Exit #16, 0.038 miles east of Ramp 3	U*	<hr/> 0.182
		3.402

#### SR648 - 2nd St./Glendale Ave. - RMID #141 - W-E

Kietzke Ln. to E. McCarran Blvd. U\* 2.651

#### SR653 - Plumb Ln. - RMID #144 - W-E

Kietzke Ln. to Terminal Way U\* 0.588

#### SR655 - Waltham Way - RMID #145 - W-E

IR80, north side, Ramps 3&4, Patrick Intg., Exit #28 to the WA/ST County Line 0.845

#### SR659- McCarran Blvd. - RMID #11119 - S-N

IR580 west and north to IR80	U*	7.115
IR80 east to US395	U*	5.443
US395 east and south to IR80	U*	4.482
IR80 south and west to IR580	U*	<hr/> 5.991
SR659 TOTAL		23.031

#### SR667 - Kietzke Ln. - RMID #149 - S-N

S. Virginia St. to the east R/W of Galletti Way U\* 3.844

**WASHOE COUNTY**

**NEW SYSTEM & TERMINI**

**MILEAGE**

**SR668 - Rock Blvd. - RMID #150 - S-N**

Hymer Ave. to Victorian Ave. in Sparks	U*	0.315
--	----	-------

**SR671 - Holcomb Ranch Rd./Lakeside Dr./Huffaker Ln. - RMID #151 - S-N**

Holcomb Ranch Rd.: S. Virginia St. to Lakeside Dr.	U*	2.178
--	----	-------

Lakeside Dr.: Holcomb Ranch Rd. to Huffaker Ln.	U*	0.732
---	----	-------

Huffaker Ln.: Lakeside Dr. to Del Monte Ln.	U*	0.508
---	----	-------

		<hr/>
		3.418

**SR673 - Stead Blvd. - RMID #152 - S-N**

From FRWA23 to pavement change 0.099 miles north of Ramp 1	U*	0.390
--	----	-------

**SR877 - Franktown Rd. - RMID #193 - S-N**

South US395A to north US395A		4.297
------------------------------	--	-------

**SR878 - Slide Mountain Rd. - RMID #194 - S-N**

Entrance of east Mt. Rose parking lot to SR431/Mt. Rose Hwy.		1.013
--	--	-------

**SR880 - Wedekind Rd./Farr Ln./Queen Way - RMID #196 - W-E**

Malapi Way to Pyramid Way	U*	0.623
---------------------------	----	-------

---

SR TOTAL		217.122
----------	--	---------

**Washoe County Totals**

IR	70.221
----	--------

US	35.977
----	--------

SR	217.122
----	---------

FR	29.881
----	--------

SP	4.630
----	-------

	<hr/>
	357.831

<b>WASHOE COUNTY</b>			
<b>ROUTE</b>	<b>RMID</b>	<b>DESCRIPTION</b>	<b>MILEAGE</b>
<b><u>ESCAPE RAMPS</u></b>			
* not included in road inventory mileage			
<b>ERWA61</b>	11317	Escape ramp on SR431, 0.220 miles from Jct SR28	0.121
ER TOTAL			0.121
<b><u>FRONTAGE ROADS</u></b>			
<b>FRWA01</b>	290	From Ramp 1 at R/W fence, south side IR80, W. Verdi Intg., Exit #2 to FRWA48 north side IR80	0.455
<b>FRWA02</b>	300	Crystal Park Rd., from 0.450 miles west of Ramp 3, north side IR80, Verdi Intg., west bound Exit #3 to 0.027 miles north of Ramp 3	U* 0.477
<b>FRWA03</b>	310	Old Boomtown-Garson Rd., from the south R/W fence of IR80 to Boomtown-Garson Rd.	U* 0.222
<b>FRWA04</b>	298	Golden Valley Rd., from Virginia St., west side of US395, Golden Valley Intg., Exit #73 to 0.054 miles east of Ramps 1&2 at the R/W fence	U* 0.332
<b>FRWA05</b>	297	From FRWA57, north side IR80, Mogul, Exit #7 to SR 647, Ramp 4, north side IR80	U* 0.507
<b>FRWA06</b>	296	Nugget Ave, from Pyramid Way to S. McCarran Blvd.	U* 0.788
<b>FRWA08</b>	294	Vista Blvd., from the leading edge of SPRR over pass, IR80, Vista Blvd., Exit #21 to 0.031 miles north of Ramps 3&4 at the R/W	U* 0.167
<b>FRWA09</b>	293	Canyon Rd., IR80, Lockwood Intg., Exit 22, 0.090 miles west of Ramps 3&4 at the Granite property gate to the trailing edge of the Truckee River Bridge	0.577
<b>FRWA10</b>	292	From 0.454 miles west of FRWA11, north side IR80, Mustang Intg., Exit #23 to 0.636 miles east of Ramp 3 at the pavement change	U* 1.090
<b>FRWA11</b>	320	From the NDOT R/W fence, south side IR80, Mustang Intg., Exit #23 to FRWA10, north side IR80	U* 0.092
<b>FRWA12</b>	299	Mustang Rd., from FRWA11, Ramp 1, south side IR80, Mustang Intg., Exit #23 to NDOT R/W fence	U* 0.361
<b>FRWA15</b>	301	IR80, south side, mp 32, from the cattleguard 0.246 miles west of FRWA16 to FRWA16	0.246
<b>FRWA16</b>	330	From IR80, north side, from the south cattleguard under the freeway to the WA/ST County Line	0.892



<b>WASHOE COUNTY</b>			
<b>ROUTE</b>	<b>RMID</b>	<b>DESCRIPTION</b>	<b>MILEAGE</b>
<b><u>FRONTAGE ROADS</u></b>			
<b>FRWA17</b>	329	From 1.083 miles west of FRWA18, south side IR80, Derby Dam Intg., Exit #36 to 0.326 miles east of FRWA18 at the fence line near the RR tracks, south side IR80	1.409
<b>FRWA18</b>	328	From FRWA17, south side IR80, Derby Dam Intg., Exit #36 to Ramps 3&4, north side IR80	0.070
<b>FRWA19</b>	327	From cattleguard south side of IR80, Orchard Intg., Exit #38 to Ramps 3&4, north side IR80	0.064
<b>FRWA20</b>	326	From the cattleguard south side IR80, Painted Rock Intg., Exit #40 to Ramps 3&4, north side IR80	0.060
<b>FRWA21</b>	379	From FRWA22, south side of IR80, Gilpin Grade Sep. to 1.467 miles west at the R/W post north side IR80	1.467
<b>FRWA22</b>	324	Cantlon Dr., from the R/W post 2.058 miles west of the cattleguard near Ramps 1&2, IR80, Wadsworth/Pyramid Lake Intg., Exit #43 east to the same cattleguard	2.058
<b>FRWA23</b>	323	From SR673/Stead Blvd., west side of US395, Exit #76 to NV/CA State Line	U* 7.817
<b>FRWA24</b>	311	Maple St, from Sierra St. south side of IR80, Downtown Reno Virginia St. Intg., Exit #13 across Virginia St. to Center St.	U* 0.145
<b>FRWA25</b>	321	Eighth St., from Center St. north side of IR80, Downtown Reno Virginia St. Intg., Exit #13 to Sierra St	U* 0.146
<b>FRWA26</b>	331	Red Rock Rd., from FRWA23 west side of US395, Red Rock Intg., Exit #78 to Ramps 1&2 on east side of US395	U* 0.116
<b>FRWA27</b>	319	White Lake Pkwy., from FRWA23, west side of US395, Cold Springs Intg., Exit #80 to 0.085 miles east of Ramps 1&2 at the pavement change	U* 0.320
<b>FRWA30</b>	317	Village Pkwy., from FRWA23, west side of US395, Bordertown Intg., Exit #83, east over Fwy. to FRWA31	U* 0.190

		<u>WASHOE COUNTY</u>		
<u>ROUTE</u>	<u>RMID</u>	<u>DESCRIPTION</u>	<u>MILEAGE</u>	
<u>FRONTAGE ROADS</u>				
<b>FRWA31</b>	316	From 0.282 miles south of FRWA30 east side of US395, Bordertown Intg., Exit #83 to FRWA30	U*	0.282
<b>FRWA32</b>	377	Silva Ranch Rd., from Jct. of Mogul Mountain Rd. to FRWA57	U*	0.780
<b>FRWA44</b>	376	Neil Rd., from the west R/W under IR580 to the east R/W	U*	0.185
<b>FRWA45</b>	313	Eastlake Blvd., from Ramps 1&2, east side of IR580, Lakeview Intg., Exit #10, east 0.025 miles then north 0.683 miles		0.683
<b>FRWA46</b>	312	Parr Blvd./Dandini Blvd., from west R/W fence, US395 Parr/Dandini Intg., Exit #71 to east R/W fence, US395 Parr/Dandini Intg.	U*	0.150
<b>FRWA47</b>	351	Bellevue Rd., from 0.206 miles west of Ramps 3 & 4 at cattleguard, west side of IR580, Bellevue Intg., Exit #12 to 0.072 miles east of Ramps 1&2 at EOP east side of IR580		0.278
<b>FRWA48</b>	1080	Gold Ranch Rd., from Mahogany Canyon Ct, Verdi Intg., Exit #2 to urban limits at cum mile 0.353		0.353
		Urban limits at cum mile 0.353 to SR424/Third St.		0.566
		Total FRWA48		0.919
<b>FRWA49</b>	10384	Damonte Ranch Pkwy., from 0.136 miles east of old Virginia Rd. at the R/W fence, IR580, Exit #26 to 0.018 miles east of Ramps 1&2 at the R/W fence	U*	0.162
<b>FRWA50</b>	10393	Durham Rd., from Plumb Ln., IR580, Exit #33A to Villanova Dr.	U*	0.246
<b>FRWA51</b>	10394	Matley Ln., from Villanova Dr., IR580, Exit #33B to Plumb Ln.	U*	0.243
<b>FRWA52</b>	10463	Lemmon Dr., from 0.179 miles south of Ramps 3&4 at R/W fence, south side US395, Lemmon Valley Intg., Exit #74, to 0.064 miles north of Ramp 2 at R/W fence, north side US395	U*	0.219
<b>FRWA53</b>	10432	Sparks Blvd., from 0.038 miles south of Ramps 1&2, south side IR80, Sparks Intg., Exit #20 to north R/W fence at 0.070 miles north of Ramps 3&4	U*	0.249
<b>FRWA54</b>	10410	Wells Ave., from 0.022 miles south of Ramps 1&2 at R/W fence, south side IR80, Wells Intg., Exit #14 to 0.088 miles north of Ramps 3&4, north side IR80	U*	0.110

<b>WASHOE COUNTY</b>				
<b>ROUTE</b>	<b>RMID</b>	<b>DESCRIPTION</b>		<b>MILEAGE</b>
<b><u>FRONTAGE ROADS</u></b>				
<b>FRWA55</b>	10413	Keystone Ave., From 0.065 miles south of Ramps 1&2 at R/W fence, south side IR80, Keystone Intg., Exit #12 to R/W fence at Stardust St., north side IR80	U*	0.151
<b>FRWA56</b>	10418	Robb Dr., from Ramp 1 south side IR80, Robb Intg., Exit #9, to 0.056 miles north of Ramps 3 & 4 at R/W fence north side IR80	U*	0.243
<b>FRWA57</b>	1519	Mogul/4th St. Intg., from IR80, Exit 7, 0.056 miles south of Ramps 1&2 at R/W fence south side IR80 to gore of Ramps 3&4, north side IR80	U*	0.311
<b>FRWA58</b>	1520	Oddie Blvd., from 0.053 miles west of Ramp 4, west side US395, Exit #69 to 0.020 miles east of Ramp 1	U*	0.165
<b>FRWA59</b>	11171	From IR80, Victorian Ave./ E. 4th St. Intg., Exit 16, south R/W line to the IR80 north R/W line	U*	0.071
<b>FRWA60</b>	11172	Lockwood Dr., from Canyon Rd. to 0.202 miles west at EOP/Culvert, south side of IR80, Exit 22		0.202
<b>FRWA61</b>	11199	Huffaker Ln., from 0.025 miles west of IR580 at R/W line to 0.024 miles east of IR580 at R/W line	U*	0.049
<b>FRWA62</b>	11200	4th St, from 0.028 miles west of IR580 at the R/W line to 0.030 miles east of IR580 at the R/W line	U*	0.058
<b>FRWA63</b>	11207	Kelly Canyon Rd., from Davis Creek Park Rd. to private gate north of Parker Ranch Rd.		2.099
<b>FRWA64</b>	11248	Parker Ranch Rd., from US395A to FRWA63/Kelly Canyon Rd.		0.190
<b>FRWA65</b>	11256	From Hobart Rd. at Lakeview Estates to Eastlake Blvd./US395A		0.444
<b>FRWA66</b>	11268	From the IR580, west side, Neil Rd. Intg., Exit #30 to the Meadowood Mall Way Intg. (one way)	U*	0.664
<b>FRWA67</b>	11269	From the IR580, east side, Neil Rd. Intg., Exit #30 to the Meadowood Mall Way Intg.	U*	0.660
<b>FR TOTAL</b>				<b>29.881</b>

<u>WASHOE COUNTY</u>			
<u>ROUTE</u>	<u>RMID</u>	<u>DESCRIPTION</u>	<u>MILEAGE</u>
<b><u>REST PARKS</u></b>			
*not included in road inventory mileage*			
<b>RPWA07</b>	11091	Wadsworth Rest Park, IR80, west of Wadsworth (RP807)	0.648
<b>RPWA07B</b>	11102	Wadsworth Rest Park, IR80, truck parking area (RP807)	0.166
<b>RPWA09</b>	11092	Mt. Rose Summit Rest Park, SR431 (RP809)	0.089
RP TOTAL			0.903
<b><u>STATE PARKS</u></b>			
<b><u>SAND HARBOR MANAGEMENT AREA</u></b>			
<b>SPWA80</b>	1650	Road 1, from SR28 to SR28 via the fee booth	0.150
<b>SPWA80B</b>	1651	Road 2, parking lot drive through from road 1 to road 1	0.070
<b>SPWA80C</b>	1652	Road 3, parking lot access road behind restrooms from road 2 to road 6	0.008
<b>SPWA80D</b>	1401	Road 4, parking lot drive through from road 3 to road 2	0.125
<b>SPWA80E</b>	1402	Road 5, parking lot access from parking lot to road 4	0.008
<b>SPWA80F</b>	1403	Road 6, outside parking extension from road 3 to gate	0.037
<b>SPWA81</b>	1653	Road 8, main road from SR28 to gate at South parking lot	0.280
<b>SPWA81B</b>	1654	Road 9, from main road to group use area	0.057
<b>SPWA81C</b>	1655	Road 10, from main road through park office/maintenance area	0.081
<b>SPWA81D</b>	1405	Road 11, from main road at gate through the South parking lot to the gate at SR28	0.196
<b>SPWA81E</b>	11406	Road 12, from parking lot access aisles A and B	0.074
<b>SPWA81F</b>	11407	Road 13, from parking lot access aisles C and D	0.046
<b><u>WASHOE LAKE STATE PARK</u></b>			
<b>SPWA94</b>	1657	Main park road, from loop North to EOP at the Equestrian Center	1.147
<b>SPWA94B</b>	1658	Entry road, from East Lake Blvd to the main park road	0.059
<b>SPWA94BS</b>	1659	Exit road, from East Lake Blvd to the main park road	0.061
<b>SPWA94C</b>	1660	Trailhead road, from main road to parking area	0.139
<b>SPWA94D</b>	1661	Loop A road, from main road through loop	0.505
<b>SPWA94E</b>	1662	Loop B road, from main road through loop	0.352
<b>SPWA95</b>	1671	Residence road, from East Lake Blvd to residence	0.095




















**WASHOE COUNTY**

<b>ROUTE</b>	<b>RMID</b>	<b>DESCRIPTION</b>	<b>MILEAGE</b>
<b><u>STATE PARKS</u></b>			
<b><u>WASHOE LAKE STATE PARK</u></b>			
<b>SPWA96</b>	1672	Little Washoe Lake Rd. at Washoe Lake State Park from SPWA96B to East Lake Blvd.	0.301
<b>SPWA96B</b>	1673	Little Washoe Lake Rd. loop at Washoe Lake State Park from SPWA96 to SPWA96 (one way)	0.098
<b>SPWA97</b>	1674	Observation look-out at Washoe Lake State Park from Eastlake Blvd. to the loop	0.075
<b>SPWA97B</b>	1675	Observation look-out loop at Washoe Lake State Park from SPWA97 to SPWA97 (one way)	0.045
<b>SPWA98</b>	11094	From the end of the boat launch area to Lakeshore Dr.	0.488
<b>SPWA98B</b>	11095	Parking loop area at Washoe Lake State Park, from SPWA98 to SPWA98	0.133
SP TOTAL			4.630

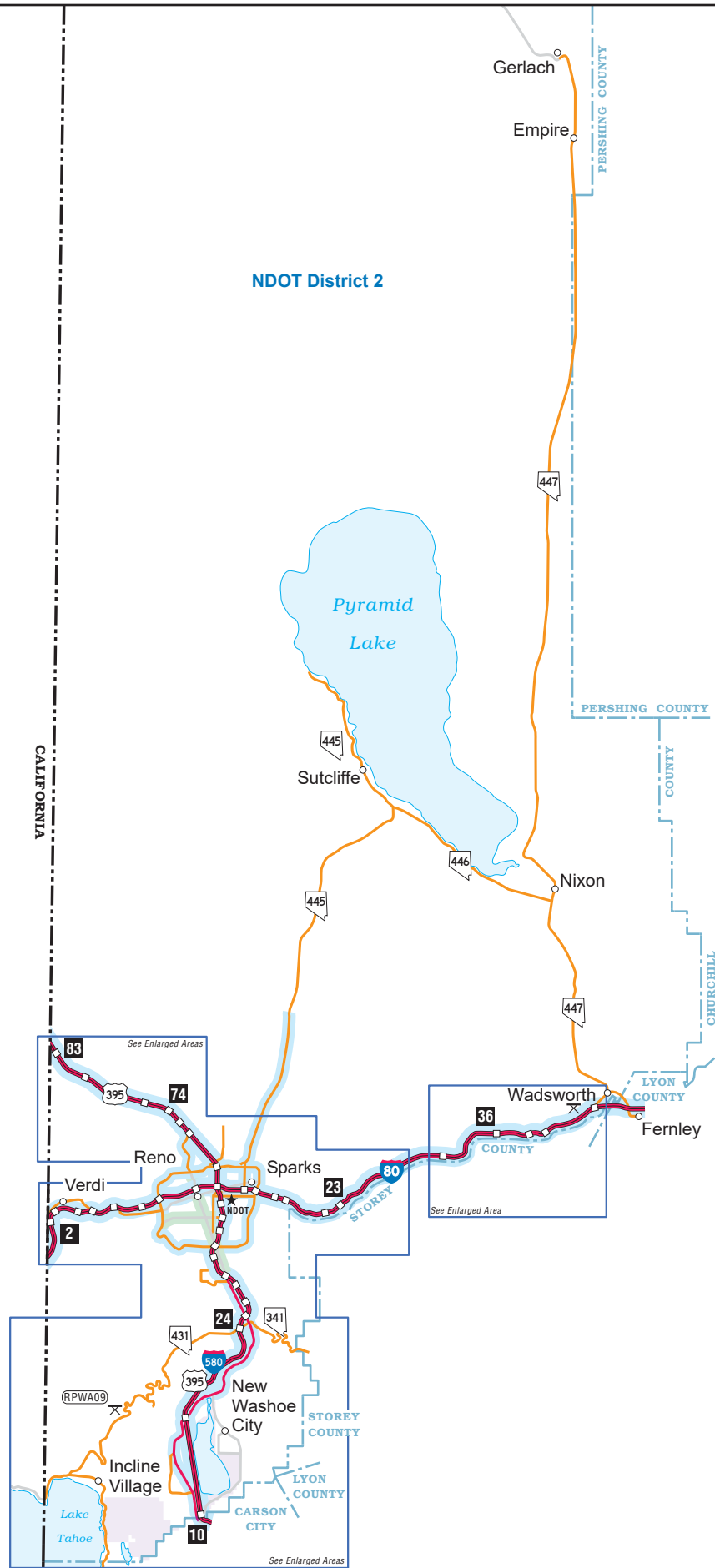
**PARK AND RIDES**

<b>US395</b>	At White Lake Pkwy and N. Virginia St.
<b>US395</b>	At Red Rock Rd and N. Virginia St.
<b>SR431</b>	At the Summit Mall, Herz Blvd. and Mt. Rose Hwy (Maintained by the City of Reno)

# Map Legend

	State maintained portion of the National Highway System (NHS)
	Non-State maintained portion of the National Highway System (NHS)
<div>Exit number and symbol</div> 	Interstate route or controlled access
	Controlled access State route
	United States route
	Nevada State route
	Frontage road
	Collector / Distributor road
	State park, rest park, escape ramp and other
	Ramp
	Non-maintained route (reference only)
	Proposed route
	Enlarged area boundary
	NDOT Maintenance District boundary
	NDOT Maintenance Station (staffed only)
	State Capital
	City, Town or Site
	Rest Park
	Park and Ride

NOTE: Some maps have variable scales

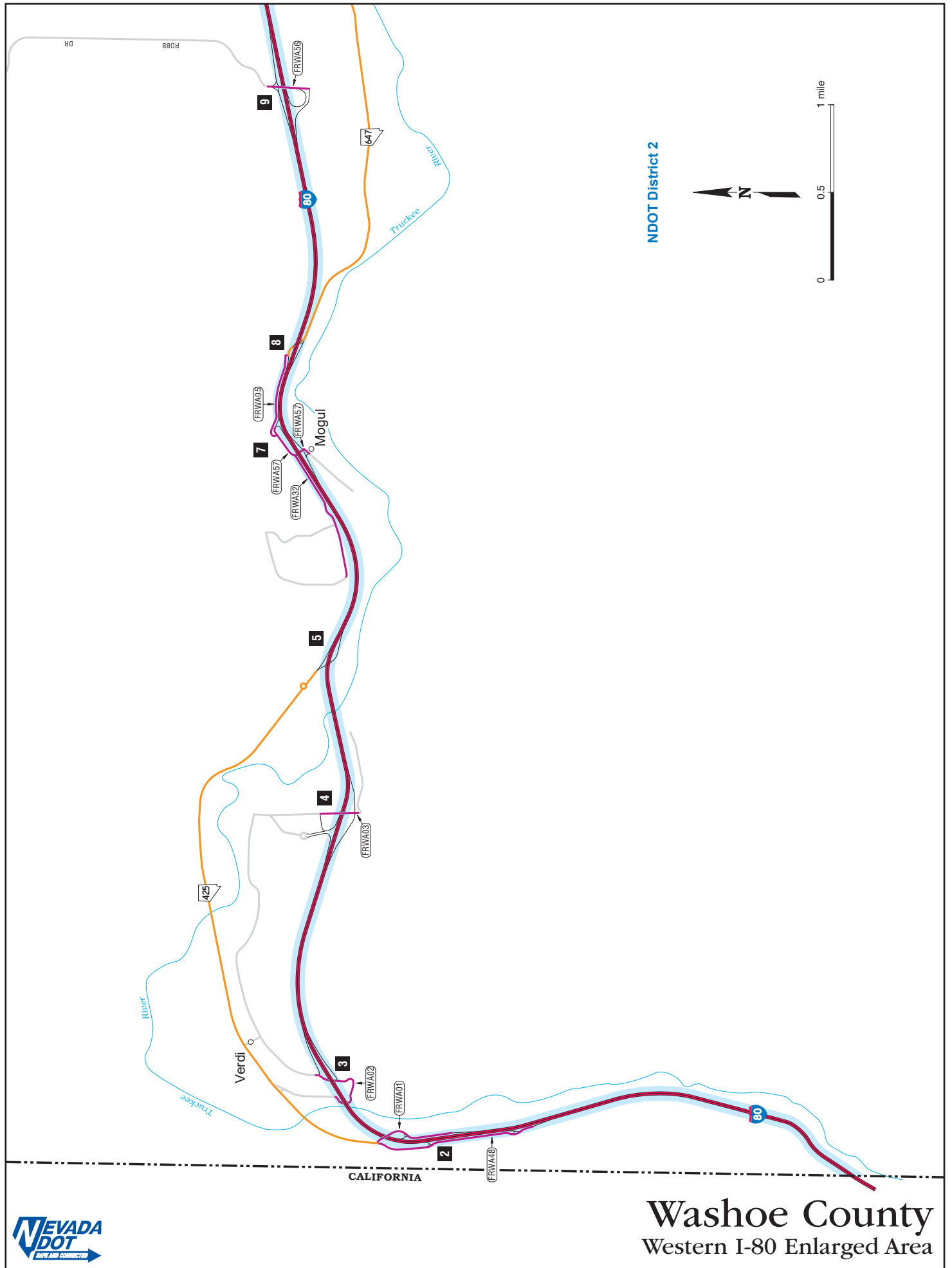


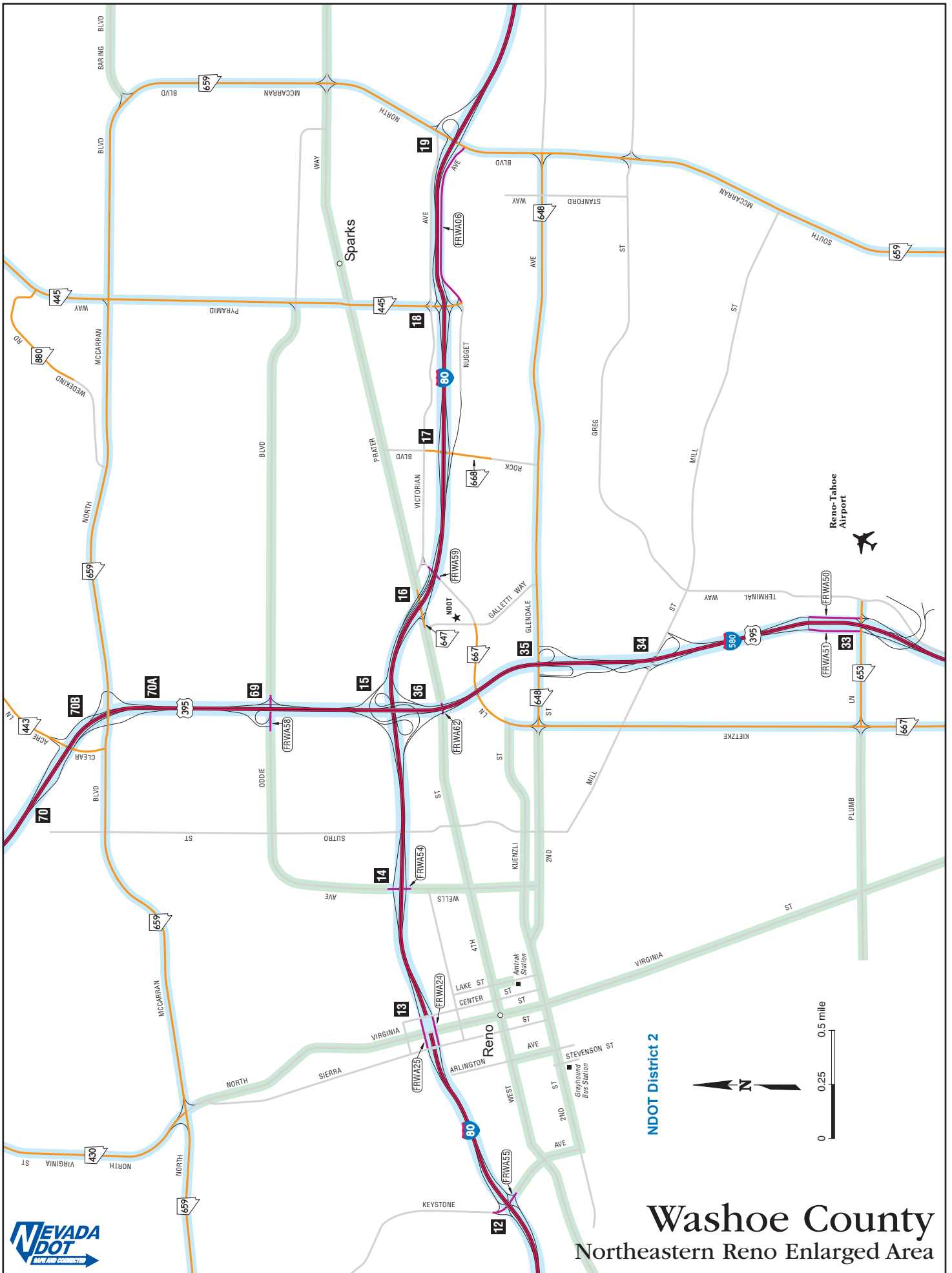
# Washoe County





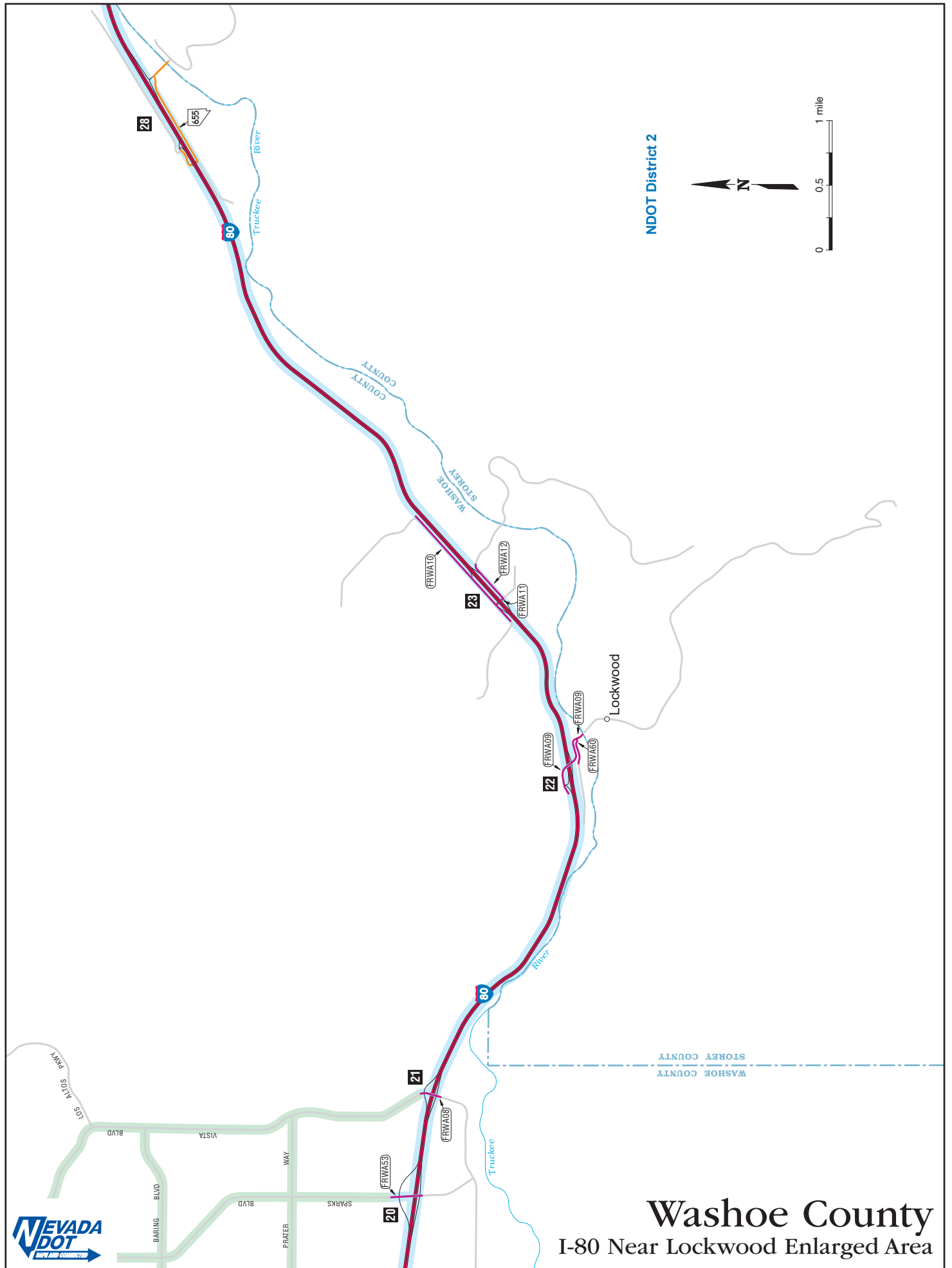






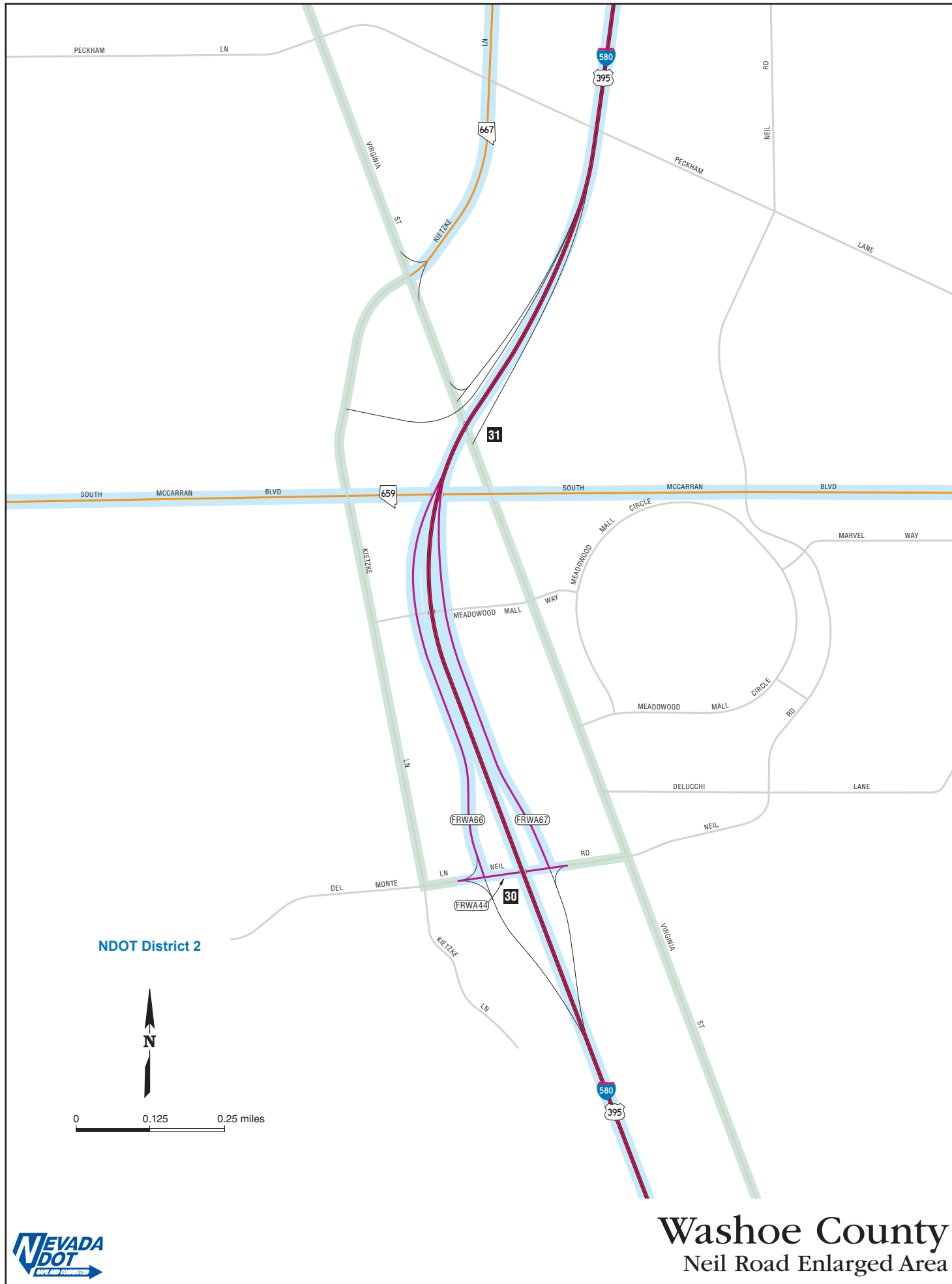
# Washoe County

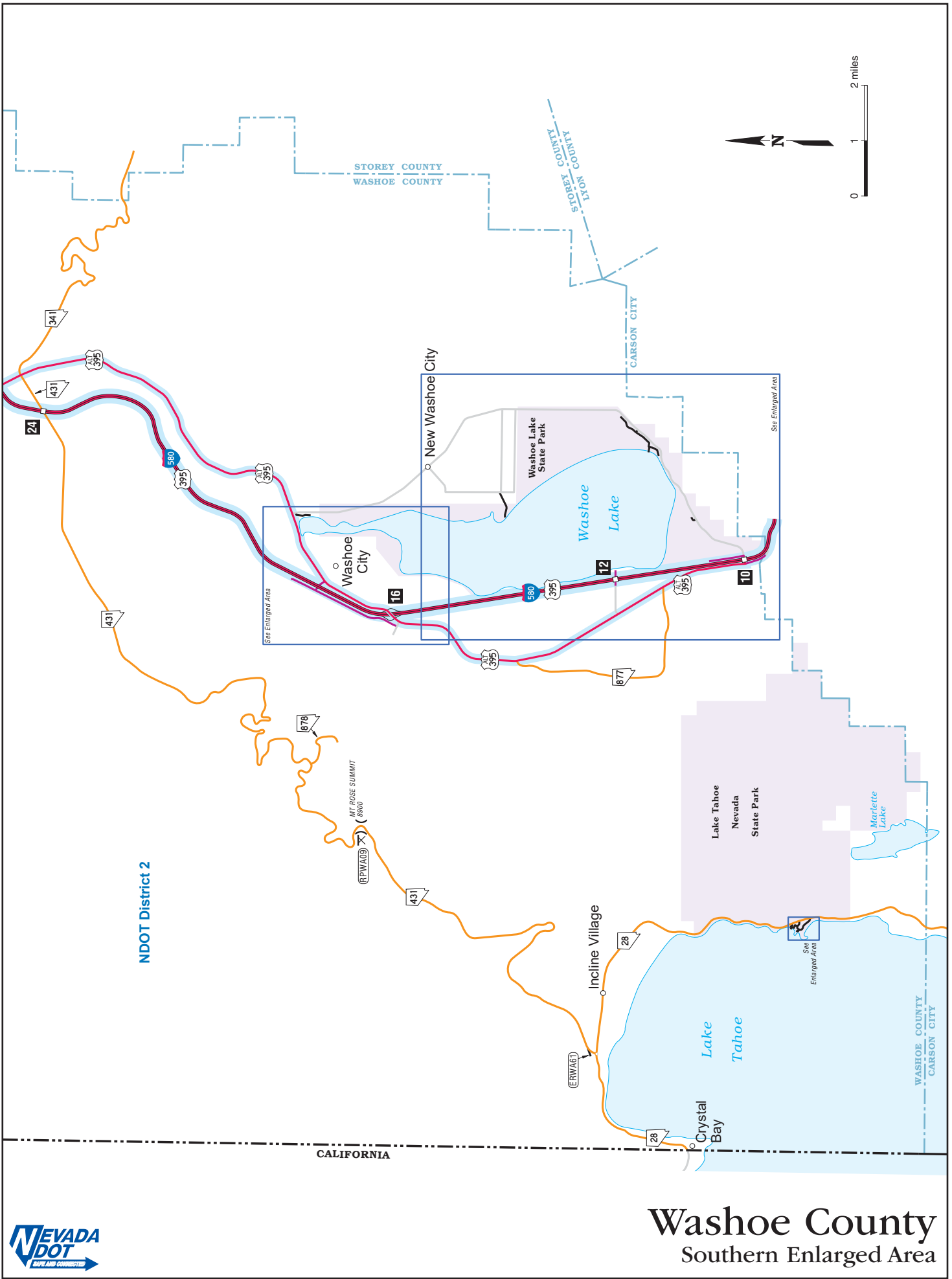
## Northeastern Reno Enlarged Area



NDOT District 2

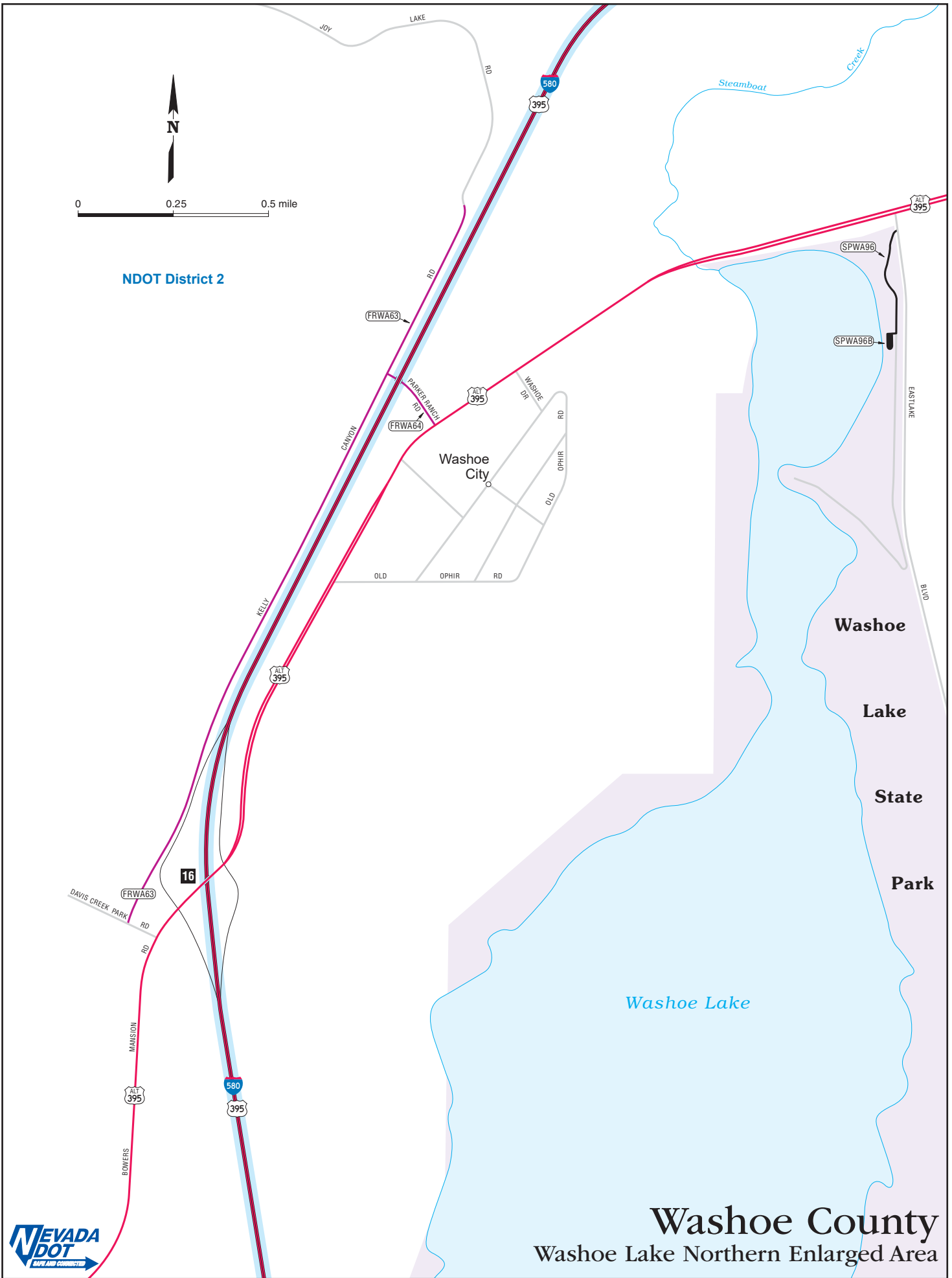
# Washoe County I-80 Near Lockwood Enlarged Area

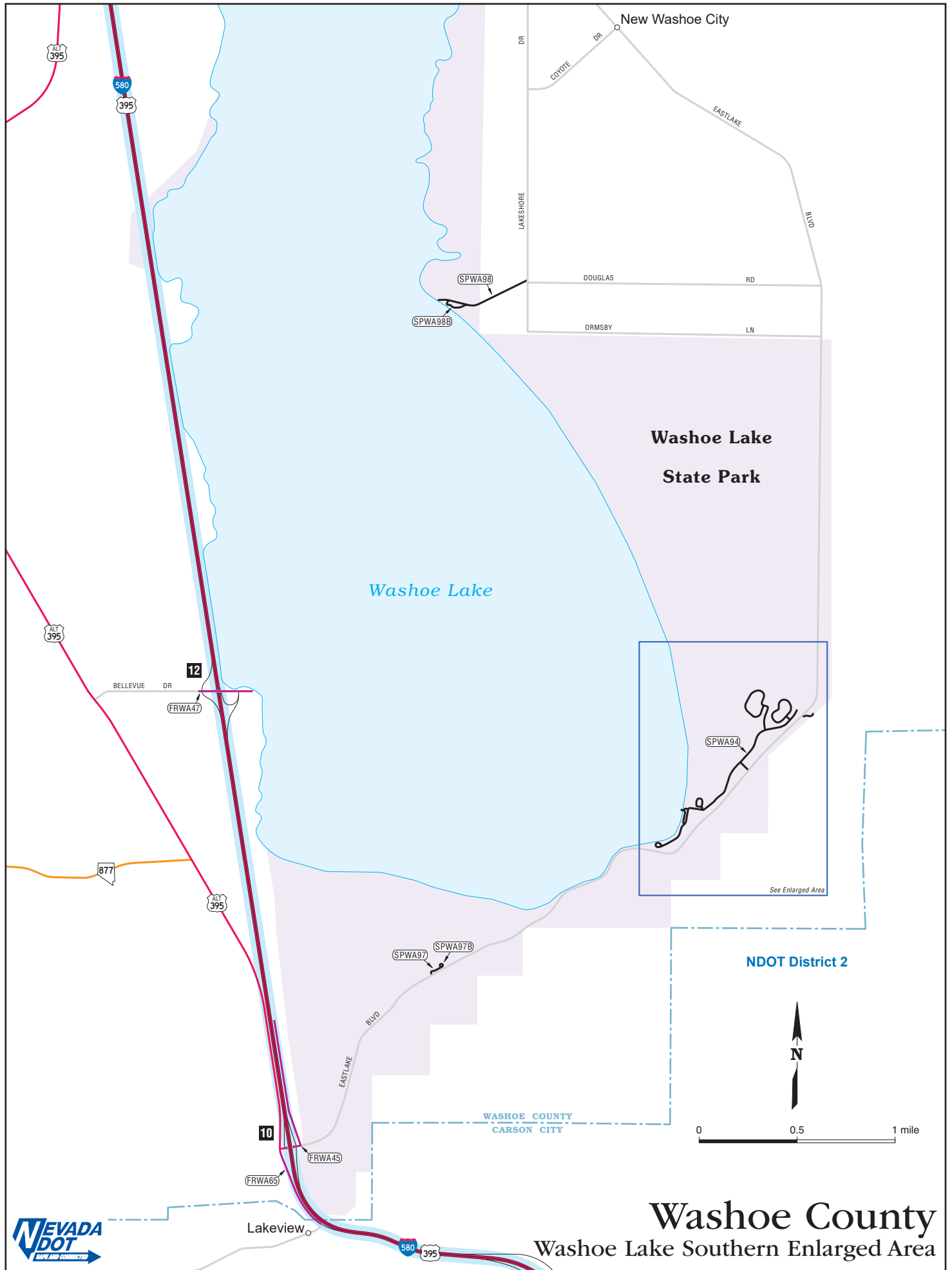




# Washoe County

## Southern Enlarged Area

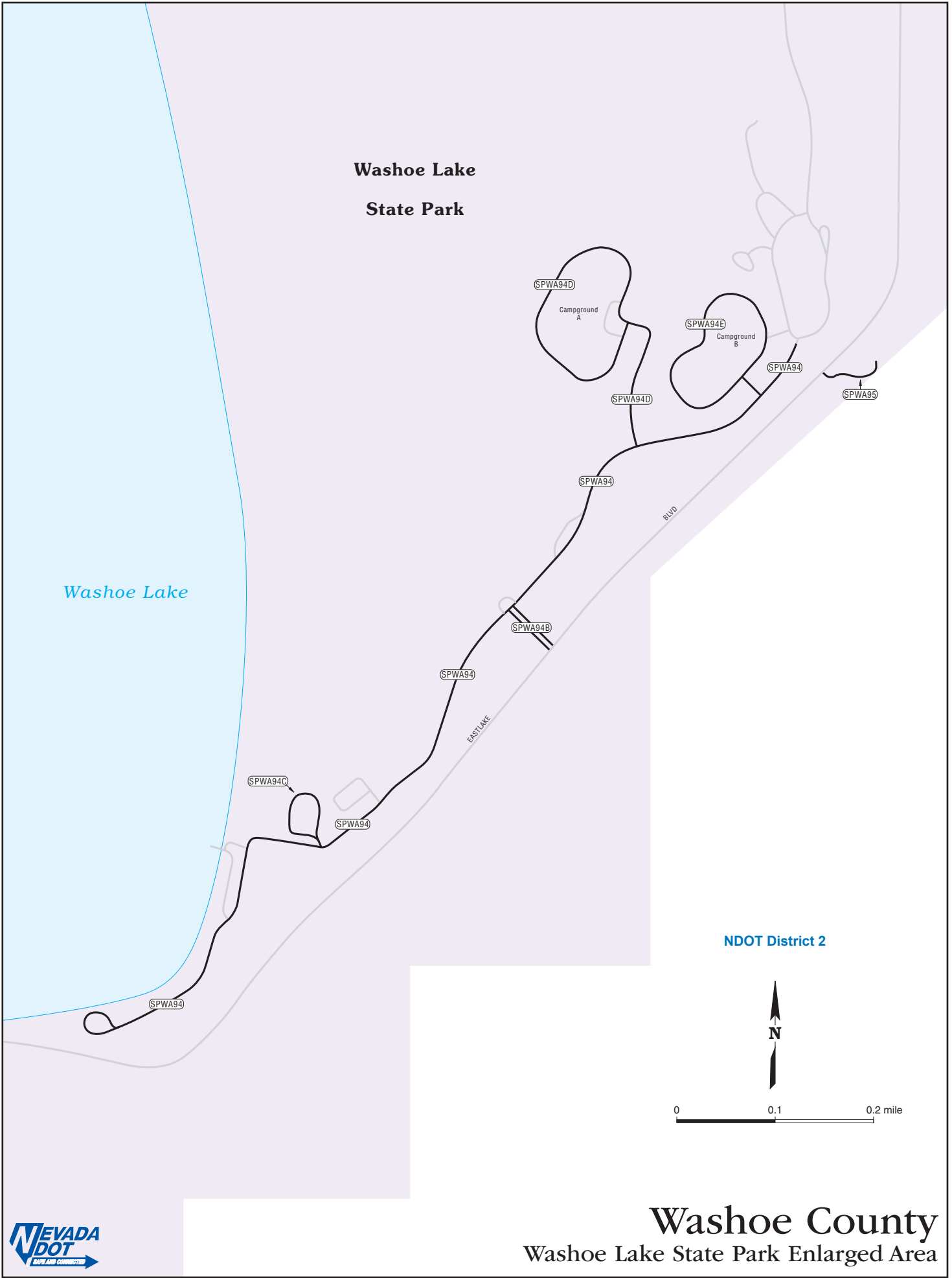




# Washoe County

## Washoe Lake Southern Enlarged Area





# Washoe County

## Washoe Lake State Park Enlarged Area

Lake Tahoe

Sand Harbor

Lake Tahoe  
Nevada  
State Park

SPWA80  
SPWA80C  
SPWA80B  
SPWA80D  
SPWA80F

SPWA81C  
SPWA81  
SPWA81B

SPWA81  
SPWA81F  
SPWA81D  
SPWA81E

28

SPWA81D

NDOT District 2

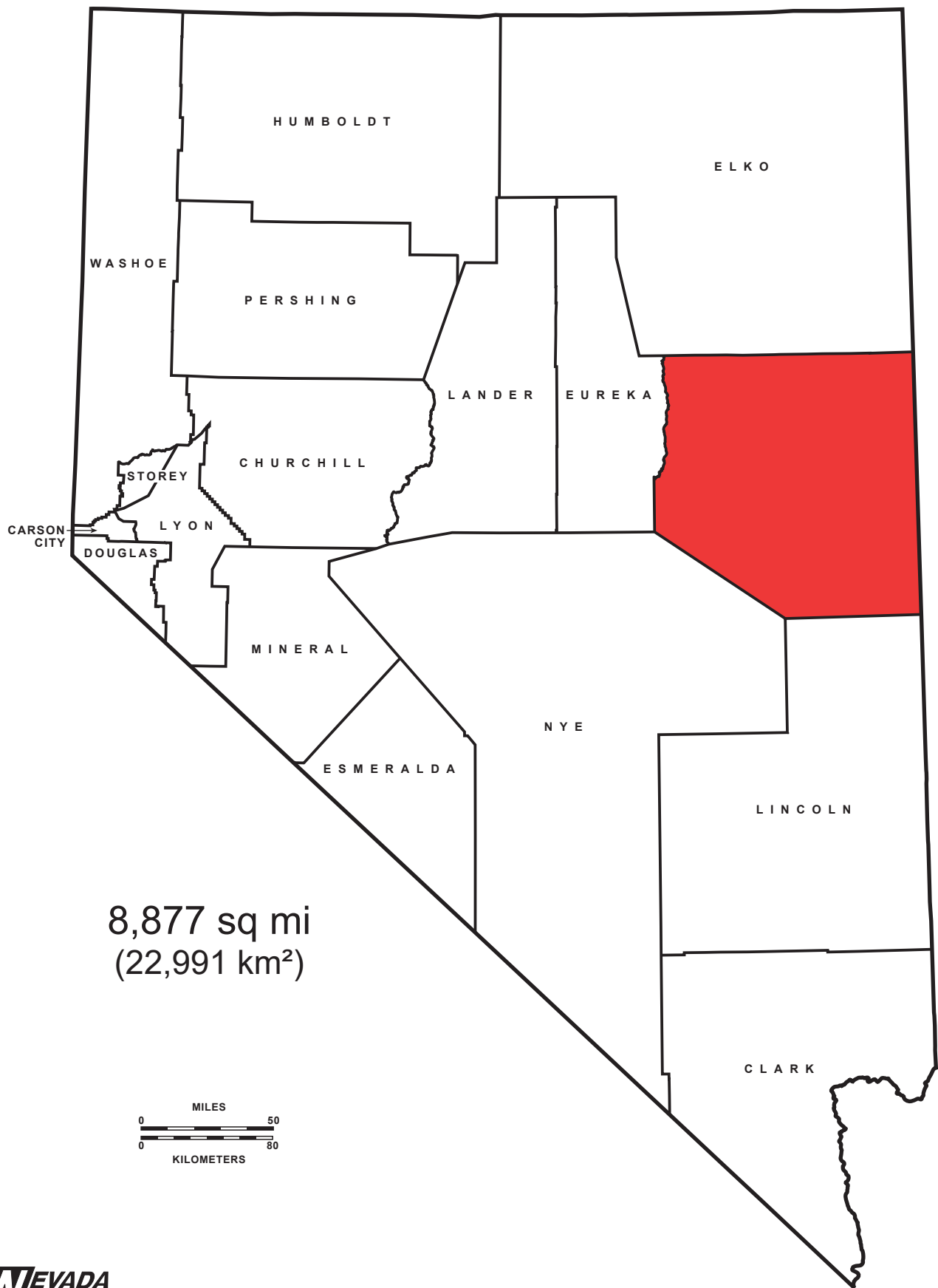


0 0.05 0.1 mile



Washoe County  
Sand Harbor Enlarged Area

# White Pine County



**WHITE PINE COUNTY**

**NEW SYSTEM & TERMINI**

**MILEAGE**

**US6 - RMID #9 - W-E**

NY/WP County Line to the NV/UT State Line 101.331

**US50 - RMID #7 - W-E**

EU/WP County Line to the Jct of US6 south of Ely 68.290

**US93 - RMID #10 - S-N**

LN/WP County Line to the Jct of US6 26.704

Jct of US50 and US6 in Ely to the WP/EL County Line 63.267

US93 TOTAL 89.971

**US93A - RMID #11 - S-N**

US93 (Lages Station) to WP/EL County Line US93A TOTAL 5.690

---

US TOTAL 265.282

**SR318 - Sunnyside Rd./Silver State Classic Challenge Hwy. - RMID #67 - S-N**

NY/WP County Line to US6 22.712

**SR487 - Baker Rd. - RMID #104 - S-N**

Cattleguard at the UT/NV State Line to US6 11.009

**SR488 - Lehman Caves Rd. - RMID #105 - W-E**

0.707 miles east of Lehman Caves Visitor Center at the  
cattleguard to SR487/Baker Rd. 4.786

**SR490 - Ely Prison Rd. - RMID #106 - W-E**

EOP 0.006 miles east of the Ely State Prison entrance to  
US93 8.933

**SR892 - Strawberry Rd. - RMID #197 - S-N**

US50 to EOP, 11.931 miles north of Strawberry 35.909

**SR893 - Spring Valley Rd. - RMID #198 - S-N**

US6 to EOP at Muncy Creek 39.763

**SR894 - Shoshone Rd. - RMID #199 - S-N**

Shoshone to US93 16.636

**SR895 - Preston Spur - RMID #200 - S-N**

Preston to SR318/Sunnyside Rd./Silver State Classic  
Challenge Hwy. 1.520

---




















SR TOTAL 141.268

**White Pine County Totals**

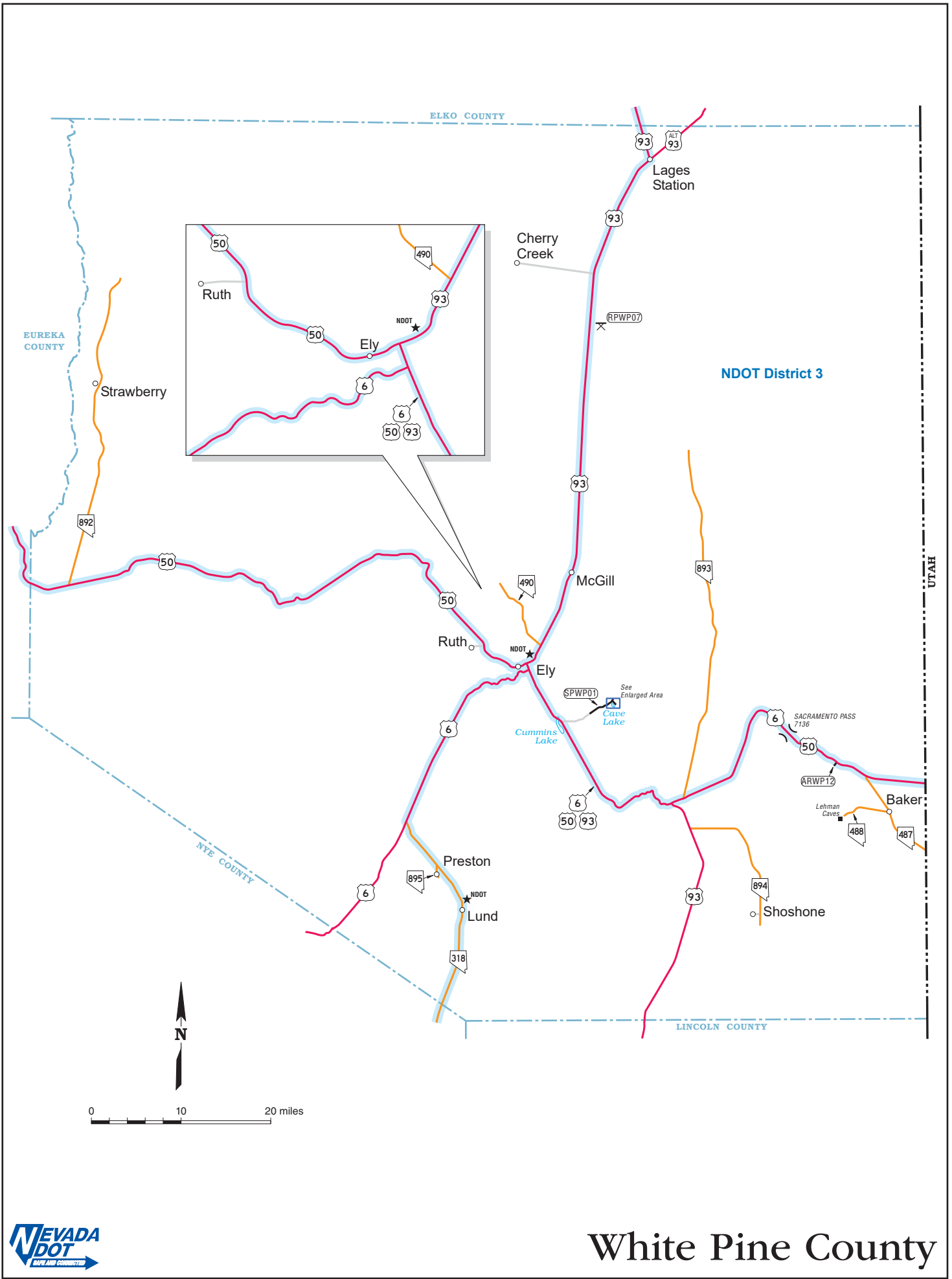
US	265.282
SR	141.268
SP	3.140
AR	0.446
	<hr/>
	410.136


<u>WHITE PINE COUNTY</u>			
<u>ROUTE</u>	<u>RMID</u>	<u>DESCRIPTION</u>	<u>MILEAGE</u>
<u>ACCESS ROADS</u>			
<b>ARWP12</b>	1529	To Baker Maintenance Station	0.446
AR TOTAL			0.446
<u>REST PARKS</u>			
*not included in road inventory mileage*			
<b>RPWP07</b>	11093	Shelbourne Rest Park, US93 (RP807)	0.089
RP TOTAL			0.089
<u>STATE PARKS</u>			
<u>CAVE LAKE STATE PARK</u>			
<b>SPWP01</b>	1676	Main park road, from Success Summit road south east to the EOP	2.472
<b>SPWP01B</b>	1677	Campground road, from the main park road to EOP	0.668
SP TOTAL			3.140

# Map Legend

	State maintained portion of the National Highway System (NHS)
	Non-State maintained portion of the National Highway System (NHS)
<div>Exit number and symbol</div> 	Interstate route or controlled access
	Controlled access State route
	United States route
	Nevada State route
	Frontage road
	Collector / Distributor road
	State park, rest park, escape ramp and other
	Ramp
	Non-maintained route (reference only)
	Proposed route
	Enlarged area boundary
	NDOT Maintenance District boundary
	NDOT Maintenance Station (staffed only)
	State Capital
	City, Town or Site
	Rest Park
	Park and Ride

NOTE: Some maps have variable scales





NDOT District 3

Cave Lake  
State Park

Cave Lake

SPWP01B

SPWP01

SPWP01



# White Pine County

Cave Lake State Park Enlarged Area



**SECTION 3**  
**ROUTES BY COUNTY AND RURAL/URBAN DESIGNATION**  
**ROUTE CROSS REFERENCE AND ALIASES**

NEVADA DEPARTMENT OF TRANSPORTATION  
ROADWAY SYSTEMS DIVISION  
**INTERSTATE ROUTE SYSTEM BY COUNTY**

IR ROUTE	TERMINI	Mileage			
		COUNTY	RURAL	URBAN	TOTAL
<b>11</b>	From NV-AZ State Line to Jct. of IR215	<b>CL</b>	11.621	11.224	22.845
<b>15</b>	From the CA/NV State Line southwest of Las Vegas, north via Glendale to the NV/AZ State Line near Mesquite	<b>CL</b>	80.334	43.428	123.762
<b>80</b>	From the CA/NV State Line southwest of Reno, continuing west to Lovelock, Winnemucca, Battle Mountain, Elko and Wells to the NV/UT State Line near Wendover	<b>WA</b>	21.872	22.590	44.462
		<b>ST</b>	0.606		0.606
		<b>LY</b>	8.711	7.197	15.908
		<b>CH</b>	27.710		27.710
		<b>PE</b>	75.070		75.070
		<b>HU</b>	52.779	8.579	61.358
		<b>LA</b>	26.855		26.855
		<b>EU</b>	25.815		25.815
		<b>EL</b>	117.671	15.003	132.674
		<b>Total</b>	<b>357.089</b>	<b>53.369</b>	<b>410.458</b>
<b>215</b>	IR515, Ramp 1 to IR15	<b>CL</b>		11.173	
		<b>Total</b>		<b>11.173</b>	<b>11.173</b>
<b>515</b>	Lake Mead Parkway to IR15	<b>CL</b>		14.444	14.444
		<b>Total</b>		<b>14.444</b>	<b>14.444</b>
<b>580</b>	From Jct. of US50/US395/SR529 in Carson City, through Carson City, Washoe Valley and Reno to IR80	<b>CC</b>	0.264	9.027	9.291
		<b>WA</b>	9.832	15.927	25.759
		<b>Total</b>	<b>10.096</b>	<b>24.954</b>	<b>35.050</b>

Note: Small Urban, Urban and Urbanized totals are combined

NEVADA DEPARTMENT OF TRANSPORTATION  
ROADWAY SYSTEMS DIVISION  
**US ROUTE SYSTEM BY COUNTY**

US		Mileage			
ROUTE	TERMINI	COUNTY	RURAL	URBAN	TOTAL
<b>6</b>	From the CA/NV State Line southwest of Montgomery Pass, then east to Coaldale Jct., sharing roadbed with US95 through Tonopah, then east to Ely sharing roadbed with US50 then southeast sharing roadbed with US50 and US93 to the NV/UT State Line	<b>MI</b>	15.196		15.196
		<b>ES</b>	57.762		57.762
		<b>NY</b>	131.191		131.191
<b>50</b>	From the CA/NV State Line at South Lake Tahoe east to the Jct. of IR580, US395 and SR529, then to the Jct. of US50/Williams St. then east via Fallon, Austin, Eureka and Ely, sharing roadbed with US6 and US93 to the NV/UT State Line near Baker	<b>WP</b>	101.331		101.331
		<b>TOTAL</b>	<b>305.480</b>		<b>305.480</b>
		<b>DO</b>	13.618	1.529	15.147
		<b>CC</b>	6.144	5.002	11.146
		<b>LY</b>	24.320	11.068	35.388
		<b>CH</b>	98.072	8.891	106.963
		<b>LA</b>	56.738		56.738
		<b>EU</b>	47.338		47.338
<b>50A</b>	From the Jct. of US50/US95A in Silver Springs sharing roadbed with US95A through Fernley to the Roundabout continuing via Hazen to US50 at the Leeteville Jct.	<b>WP</b>	68.290		68.290
		<b>TOTAL</b>	<b>314.520</b>	<b>26.490</b>	<b>341.010</b>
		<b>LY</b>	12.606	10.657	23.263
		<b>CH</b>	9.096		9.096
		<b>TOTAL</b>	<b>21.702</b>	<b>10.657</b>	<b>32.359</b>

NEVADA DEPARTMENT OF TRANSPORTATION  
ROADWAY SYSTEMS DIVISION  
**US ROUTE SYSTEM BY COUNTY**

US ROUTE	TERMINI	Mileage			
		COUNTY	RURAL	URBAN	TOTAL
<b>93</b>	From IR15, Garnet Intg., Ramps 1&2 to the CL/LN County Line then north via Caliente and Pioche to the Jct. of US6/US50 sharing roadbed with US6/US50 to Ely, then north via Wells to the NV/ID State Line at Jackpot	<b>CL</b>	33.112		33.112
		<b>LN</b>	172.358		172.358
		<b>WP</b>	89.971		89.971
		<b>EL</b>	141.759		141.759
		<b>TOTAL</b>	<b>437.200</b>		<b>437.200</b>
<b>93BUS</b>	From SR172/Hoover Dam Access to EUL of Boulder City EUL of Boulder City to WUL of Boulder City WUL of Boulder City to EUL of Las Vegas EUL of Las Vegas to IR11	<b>CL</b>	2.889		2.889
		<b>CL</b>		4.845	4.845
		<b>CL</b>	1.300		1.300
		<b>CL</b>		0.483	0.483
		<b>TOTAL</b>	<b>4.189</b>	<b>5.328</b>	<b>9.517</b>
<b>93A</b>	From US93, Lages Station to the WP/EL County Line, then to W. Wendover Blvd., from W. Wendover Blvd. to IR80, Wendover Intg, Exit 410, Ramps 3&4 then west sharing roadbed with IR80 to the Jct. of US93 in Wells	<b>WP</b>	5.690		5.690
		<b>EL</b>	49.075	4.430	53.505
		<b>TOTAL</b>	<b>54.765</b>	<b>4.430</b>	<b>59.195</b>
<b>95</b>	From the CA/NV State Line north via Searchlight to US93 at Railroad Pass Intg., sharing roadbed with US93 to IR515 at the Wagonwheel Intg., sharing roadbed with IR515 and US93 then north from the US95 Intg. via Beatty, Goldfield & Tonopah to the Jct. with US6 northwest sharing roadbed with US6 to Coaldale Jct., continuing north through Mina, Schurz and Fallon to IR80 at Trinity, then east and north sharing roadbed with IR80 to Winnemucca then north to the NV/OR State Line at McDermitt	<b>CL</b>	90.165	21.337	111.502
		<b>NY</b>	108.454		108.454
		<b>ES</b>	57.829		57.829
		<b>MI</b>	92.168		92.168
		<b>LY</b>	2.822		2.822
		<b>CH</b>	52.804	6.123	58.927
		<b>HU</b>	69.743	5.620	75.363
		<b>Total</b>	<b>473.985</b>	<b>33.080</b>	<b>507.065</b>

NEVADA DEPARTMENT OF TRANSPORTATION  
ROADWAY SYSTEMS DIVISION  
**US ROUTES BY COUNTY**

<b>US</b>		<b>Mileage</b>			
<b>ROUTE</b>	<b>TERMINI</b>	<b>COUNTY</b>	<b>RURAL</b>	<b>URBAN</b>	<b>TOTAL</b>
<b>95A</b>	From the US95 Jct. near Schurz, west via Yerington and then north to Silver Springs, sharing roadbed with US50A to the roundabout in Fernley then to IR80 at the east Fernely Intg. (sharing roadbed with IR80) to the W. Winnemucca Intg. at the Jct. of US95	<b>MI</b>	10.679		10.679
		<b>LY</b>	44.238	0.927	45.165
		<b>Total</b>	<b>54.917</b>	<b>0.927</b>	<b>55.844</b>
<b>395</b>	From the CA/NV State Line at Topaz Lake, north via Minden, Carson City and Reno (sharing roadbed with IR580) then to the NV/CA State Line	<b>DO</b>	20.052	13.904	33.956
		<b>CC</b>		0.531	0.531
		<b>WA</b>		15.896	15.896
		<b>Total</b>	<b>20.052</b>	<b>30.331</b>	<b>50.383</b>
<b>395A</b>	From the IR580, East Lake Blvd. Intg., Exit 10, Ramps 1&2 via old US395 to Patriot Blvd.	<b>WA</b>	11.144	8.937	20.081

NEVADA DEPARTMENT OF TRANSPORTATION  
ROADWAY SYSTEMS DIVISION  
**STATE ROUTE TOTALS BY COUNTY**

STATE			
ROUTE	TERMINI	COUNTY	MILEAGE
28	US50 to the DO/CC County Line	DO	1.172
	DO County Line to WA County Line	CC	3.987
	CC/WA County Line to SUL of Incline Village at county cum mile 4.886	WA	4.886
	Lakeshore Blvd. to NV/CA State Line	WA	6.121 SU
		<b>Total</b>	<b>16.166</b>
88	CA/NV State Line to SUL of Gardnerville at Dressler Ln.	DO	1.367
	Dressler Ln. to US395	DO	6.503 SU
		<b>Total</b>	<b>7.870</b>
115	SR119/Berney Rd. to SR720/Union Ln.	CH	0.988
	SR720/Union Ln. to E. Stillwater Rd.	CH	3.798 SU
		<b>Total</b>	<b>4.786</b>
116	US50 to 10.488 miles east near Stillwater National Wildlife Refuge	CH	10.488
117	US50 to US95/Taylor St	CH	6.914 SU
118	SR115/Harrigan Rd. to 0.010 miles east of SR120/Pasture Rd.	CH	2.325 SU
	0.010 miles east of SR120/Pasture Rd. to 1.163 miles east of SR120/Pasture Rd.	CH	1.157
		<b>Total</b>	<b>3.482</b>
119	US95 east to Beach Rd.	CH	4.042
120	US95 to SR119/Berney Rd.	CH	6.257
140	US95 to the NV/OR State Line	HU	110.057
146	Southern Highlands Pkwy., Ramps 3&4 of IR15 to IR215 at the Pecos Intg., Ramps 1&2	CL	6.622 U*
147	Losee Rd. to EUL of North Las Vegas	CL	0.393 U*
	EUL of North Las Vegas to boundary of Lake Mead Recreational Area	CL	11.823
		<b>Total</b>	<b>12.216</b>
156	0.627 miles north of the Lee Canyon ski area parking lot to US95	CL	17.544
157	Charleston Recreation Area, centerline of loop to WUL of North Las Vegas county cum mile 17.955	CL	17.955
	WUL North Las Vegas to FRCL24/Sky Point Dr.	CL	3.607 U*
		<b>Total</b>	<b>21.562</b>
158	SR157/Kyle Canyon Rd. to SR156/Lee Canyon Rd.	CL	8.853

NEVADA DEPARTMENT OF TRANSPORTATION  
ROADWAY SYSTEMS DIVISION  
**STATE ROUTE TOTALS BY COUNTY**

STATE			
ROUTE	TERMINI	COUNTY	MILEAGE
<b>159</b>	SR160/Pahrump Valley Rd. to WCL Las Vegas at county cum mile 14.118	CL	14.118
	WCL Las Vegas to Las Vegas Beltway	CL	1.715 U*
	Martin Luther King Blvd. to Commerce St.	CL	0.337
	N 25th St. to SR612/Nellis Blvd.	CL	3.010
		<b>Total</b>	<b>19.180</b>
<b>160</b>	S. Las Vegas Blvd. to the WUL of Las Vegas at county cum mile 10.992	CL	10.992 U*
	WUL Las Vegas to CL/NY County Line	CL	32.293
	CL/NY County Line to NUL of Pahrump at county cum mile 26.363	NY	26.363 SU
	NUL of Pahrump to US95	NY	10.649
		<b>Total</b>	<b>80.297</b>
<b>161</b>	Goodsprings at South Esmeralda St. to IR15, Jean Intg, 0.073 miles east of Ramps 1&2	CL	7.277
<b>163</b>	US95 to the WUL of Laughlin at county cum mile 9.471	CL	9.471
	WUL of Laughlin to the center of the bridge at the NV/AZ State Line	CL	9.775 SU
		<b>Total</b>	<b>19.246</b>
<b>164</b>	CA/NV State Line to US95	CL	18.550
<b>165</b>	US95 to north end of Nelson	CL	11.023
<b>168</b>	SR168 easterly from US93 to the Jct. with Glendale Blvd., IR15, Exit #90	CL	23.810
	Glendale Blvd. north to the Jct. with Lewis Ranch Rd.	CL	0.833
	Lewis Ranch Rd. southerly under IR15, Exit #91, to the end of the R/W, approx. 0.014 miles east of Ramps 1 & 2	CL	0.115
		<b>Total</b>	<b>24.758</b>
<b>169</b>	North boundary of the Lake Mead Recreational Area to County cum mile 18.442	CL	18.442 SU
	County cum mile 18.442 to IR15, Exit #93, Ramps 3 & 4	CL	0.156
		<b>Total</b>	<b>18.598</b>
<b>170</b>	IR15 at Ramp 3, Riverside/Bunkerville Intg to SUL of Mesquite at County cum mile 6.299	CL	6.299
	SUL of Mesquite to trailing edge of B-89	CL	5.106 SU
		<b>Total</b>	<b>11.405</b>
<b>171</b>	IR215 to entrance of the Airport tunnel	CL	0.685 U*

NEVADA DEPARTMENT OF TRANSPORTATION  
ROADWAY SYSTEMS DIVISION  
**STATE ROUTE TOTALS BY COUNTY**

STATE			
ROUTE	TERMINI	COUNTY	MILEAGE
172	Jct. of US93 Business to 1.596 miles west of the AZ/NV State Line at the Bureau of Reclamation boundary	CL	1.365
173	From the North end of the Westbound US95 ramp to the Jct. of US93 Business	CL	1.075
206	SR88/Woodfords Rd. to US395	DO	15.431
207	US50 to County cum mile 1.575	DO	1.575 SU
	County cum mile 1.575 to SR206/Foothill Rd.	DO	9.498
		<b>Total</b>	<b>11.073</b>
208	US395 to the DO/LY County Line	DO	8.775
	DO/LY County Line to US95A/Goldfield Ave.	LY	29.121
		<b>Total</b>	<b>37.896</b>
221	SR278/Eureka-Carlin Rd. to the Jct of FREL02	EL	2.973
223	SR231/Angel Lake Rd. north on Humboldt Ave. to 6th St.	EL	0.877
	6th St. south to US93	EL	1.129
		<b>Total</b>	<b>2.006</b>
225	SR535/Idaho St. to WUL of Elko at county cum mile 3.755	EL	3.755 SU
	WUL of Elko at county cum mile 3.755 to NV/ID State Line	EL	96.498
		<b>Total</b>	<b>100.253</b>
226	SR225/Mountain City Rd. to Maggie Summit Rd.	EL	39.004
227	SR535/Idaho St. to EUL of Elko at county cum mile 8.570	EL	8.570 SU
	EUL of Elko county cum mile 8.570 to Crossroads Ln.	EL	11.551
		<b>Total</b>	<b>20.121</b>
228	South of Jiggs to the SUL of Elko at County cum mile 26.566	EL	26.566
	SUL of Elko at County cum mile 26.566 to SR227/Lamoille Hwy.	EL	0.237 SU
		<b>Total</b>	<b>26.803</b>
229	IR80, Ramps 3 & 4, Halleck Intg., Exit #321 to US93 south of Wells	EL	50.274



NEVADA DEPARTMENT OF TRANSPORTATION  
ROADWAY SYSTEMS DIVISION  
**STATE ROUTE TOTALS BY COUNTY**

STATE	TERMINI	COUNTY	MILEAGE
<b>230</b>	Cattleguard north of Ramps 3&4, IR80, Deeth-Starr Valley Intg. Exit #333 to FREL28	EL	13.063
<b>231</b>	Fee booth at Angel Lake to the Jct. of SR223/Humboldt Ave./Sixth St.	EL	11.600
<b>232</b>	5 miles south of Steeles Creek to US93	EL	14.537
<b>233</b>	IR80, Oasis Intg from FREL46 south of Ramps 1 & 2 to NV/UT State Line	EL	34.256
<b>264</b>	CA/NV State Line to US6	ES	33.650
<b>265</b>	Silver Peak Rd. to US6	ES	20.469
<b>266</b>	CA/NV State Line to US95	ES	40.311
<b>267</b>	CA/NV State Line to ES/NY County Line	ES	9.352
	NY/ES County Line to US95	NY	12.064
		<b>Total</b>	<b>21.416</b>
<b>278</b>	US50 to EU/EL County Line	EU	82.603
	EL/EU County Line to cattleguard, West Carlin Intg., Exit #279	EL	4.969
		<b>Total</b>	<b>87.572</b>
<b>289</b>	US95 at Melarkey St. to SR795/Reinhart Ln.	HU	1.627 SU
<b>290</b>	US95 to Paradise Valley	HU	18.003
<b>292</b>	SR140/Denio/Adel Rd. to NV/OR State Line	HU	2.934
<b>293</b>	US95 to the Nevada Highway Department monument	HU	23.990
<b>294</b>	PE/HU County Line to SUL Winnemucca	HU	2.978
	SUL Winnemucca to SR787/Hanson St.	HU	4.991 SU
		<b>Total</b>	<b>7.969</b>

NEVADA DEPARTMENT OF TRANSPORTATION  
ROADWAY SYSTEMS DIVISION  
**STATE ROUTE TOTALS BY COUNTY**

STATE			
ROUTE	TERMINI	COUNTY	MILEAGE
304	IR80, Exit #229 W. Battle Mountain Intg. from cattleguard west of Ramps 1&2 through town to 0.068 miles south of the Jct of FRLA01	LA	3.775
305	US50 to SR304/Front St. in Battle Mountain	LA	87.656
306	0.360 miles north of Cortez Gold Mine Rd. to LA/EU County Line	LA	10.492
	LA/EU County Line to FREU06	EU	20.141
		<b>Total</b>	<b>30.633</b>
317	0.548 miles south of Elgin turn-off to US93 at Caliente	LN	21.498
318	US93 to the LN/NY County Line	LN	49.415
	LI/NY County Line to NY/WP County Line	NY	38.912
	NY/WP County Line to US6	WP	22.712
		<b>Total</b>	<b>111.039</b>
319	US93 to NV/UT State Line	LN	20.902
320	US93, 3.155 miles south of SR321/Pioche Rd., south of Pioche to US93	LN	10.668
321	US93 via Pioche north to US93	LN	5.067
322	SR321/Pioche Rd. to Spring Valley Reservoir	LN	18.511
338	CA/NV State Line to SR208/Topaz Rd./Yerington Rd.	LY	30.874
339	SR208/Topaz Rd./Yerington Rd. to US95A/Goldfield Ave.	LY	11.491
340	SR339/Nordyke Rd. to SR208/Main St. in Yerington	LY	1.082
341	US50 to LY/ST County Line	LY	4.919
	LY/ST County Line to ST/WA County Line	ST	10.782
	ST/WA County Line to EUL of Reno at county cum mile 3.998	WA	3.998
	EUL of Reno at county cum mile 3.998 to SR431/S. Virginia St./ US395A	WA	2.306 U*
		<b>Total</b>	<b>22.005</b>
342	SR341/Virginia City Rd. to LY/ST County Line	LY	0.874
	LY/ST County Line to SR341/Virginia City Rd.	ST	2.851
		<b>Total</b>	<b>3.725</b>

NEVADA DEPARTMENT OF TRANSPORTATION  
ROADWAY SYSTEMS DIVISION  
**STATE ROUTE TOTALS BY COUNTY**

STATE			
ROUTE	TERMINI	COUNTY	MILEAGE
359	CA/NV State Line to US95	MI	33.333
360	US6 near Basalt to US95	MI	23.229
361	US95 to the MI/NY County Line	MI	22.186
	MI/NY County Line to NY/MI County Line	NY	22.257
	NY/MI County Line to the MI/CH County Line (mileposted as Nye County)	MI	2.688
	MI/CH County Line to US50	CH	15.687
		<b>Total</b>	<b>62.818</b>
362	US95 south of Hawthorne to US95	MI	1.290
372	CA/NV State Line to SR160/Pahrump Valley Rd.	NY	7.769 SU
373	CA/NV State Line to US95 near Amargosa Valley	NY	16.297
374	3.947 miles north of the CA/NV State Line to US95	NY	8.841
375	US6 near Warm Springs to NY/LN County Line	NY	49.341
	NY/LN County Line to SR318/Sunnyside Cut-Off	LN	49.102
		<b>Total</b>	<b>98.443</b>
376	US6 north to the cattleguard at the NY/LA County Line	NY	81.680
	NY/LA County Line to US50	LA	18.048
		<b>Total</b>	<b>99.728</b>
377	SR376/Tonopah/Austin Rd. to 6.464 miles east of Manhattan	NY	6.464
379	US6 near Currant to 19.533 miles north	NY	19.533
396	IR80, W Lovelock Intg. to 0.091 miles east of Ramp 1 at the Coal Canyon Intg., Exit #112	PE	7.675
397	SR860/Derby Field Rd. to SR398/Main St.	PE	11.826
398	Cattleguard 0.012 miles south of Ramps 1&2 to Central Ave./Meridian Rd.	PE	0.342
	Central Ave./Meridian Rd. to Fairview Rd.	PE	2.488
	Meridian Rd. to SR396/Upper Valley Rd.	PE	1.946
		<b>Total</b>	<b>4.776</b>
399	Eagle Picher Mine to SR398	PE	18.146
400	0.029 miles south of Unionville Rd. & Kyle Hot Springs Rd. at EOP to FRPE15, Mill City Intg., Exit #149	PE	16.587
401	Rye Patch State Recreational Area to cattleguard 0.014 miles south of Ramps 1&2, IR80, Exit #129	PE	2.350
425	From FRWA48 to IR80, Ramps 1&4 of the east Verdi Intg., Exit #5	WA	3.438 U*

NEVADA DEPARTMENT OF TRANSPORTATION  
ROADWAY SYSTEMS DIVISION  
**STATE ROUTE TOTALS BY COUNTY**

STATE			
ROUTE	TERMINI	COUNTY	MILEAGE
426	S Virginia St. to the R/W East of IR580, Ramps 1&2, Exit #28	WA	0.361 U*
427	Cattleguard at FRWA22 to WUL of Fernley	WA	1.395
	WUL of Fernley to WA/LY County Line	WA	1.171 SU
	WA/LY County Line to Jct of US50A in Fernley	LY	2.131 SU
		<b>Total</b>	<b>4.697</b>
430	N. McCarran Blvd. to US395	WA	3.158 U*
431	SR28 to EUL of Incline Village at county cum mile 3.653	WA	3.653 SU
	EUL Incline Village to WUL of Reno at county cum mile 16.772	WA	13.119
	WUL of Reno to US395A/Virginia St.	WA	7.689 U*
		<b>Total</b>	<b>24.461</b>
439	From the Opal Ave. roundabout to the LY/ST County Line	LY	8.554
	LY/ST County Line to the ST/WA County Line	ST	10.434
	ST/WA County Line to Jct. of IR80, Ramps 3&4	WA	0.116
		<b>Total</b>	<b>19.104</b>
443	McCarran Blvd. to Dandini Blvd.	WA	1.146 U*
	Dandini Blvd. to 7th St. in Sun Valley	WA	2.051 U*
		<b>Total</b>	<b>3.197</b>
445	Nugget Ave. to NUL of Reno/Sparks at county cum mile 12.763	WA	12.763 U*
	NUL of Reno/Sparks to Warrior Point Park Rd.	WA	28.968
		<b>Total</b>	<b>41.731</b>
446	SR445/Pyramid Lake Rd. to SR447/Gerlach Rd.	WA	13.121
447	SR427/Old US40 to WA/PE County Line	WA	53.209
	WA/PE County Line to PE/WA County Line	PE	11.499
	PE/WA County Line to 0.441 miles north of the Western Railroad Xing	WA	10.036
		<b>Total</b>	<b>74.744</b>
487	Cattleguard at UT/NV State Line to US6	WP	11.009
488	0.707 miles east of Lehman Caves Visitor Center at the cattleguard to the Jct. of SR487/Baker Rd.	WP	4.786
490	EOP at 0.006 miles east of the Ely State Prison entrance to Jct. of US93	WP	8.933
529	US50/US395, Spooner Jct 0.014 miles south of Appion Way	CC	0.235

NEVADA DEPARTMENT OF TRANSPORTATION  
ROADWAY SYSTEMS DIVISION  
**STATE ROUTE TOTALS BY COUNTY**

STATE			
ROUTE	TERMINI	COUNTY	MILEAGE
535	IR80, W Elko Intg., at the R/W, Exit 298, 0.055 miles north of Ramps 3&4 to the west City Limits of Elko	EL	2.401 SU
	SR225/Mountain City Hwy. to SR227/Lamoille Hwy./5th St.	EL	0.790 SU
		<b>Total</b>	<b>3.191</b>
562	S. Las Vegas Blvd. to WUL of Henderson at Annie Oakley Dr.	CL	4.775 U*
564	Ramps 1&2 of IR515 to NUL Henderson	CL	8.314 U*
	NUL Henderson to the south boundary of Lake Mead Recreational Area	CL	0.092
		<b>Total</b>	<b>8.406</b>
573	US95, Ramps 3&4 to North Las Vegas City limits at Decatur Blvd.	CL	2.317 U*
	0.15 miles E. of Berg St. to SR604/Las Vegas Blvd.	CL	3.091 U*
		<b>Total</b>	<b>5.408</b>
574	US95, 0.04 Miles West of Ramp 3 to 570 Ft. west of Rainbow Blvd.	CL	0.234 U*
	Decatur Blvd. to SR612/Nellis Blvd.	CL	8.121 U*
		<b>Total</b>	<b>8.355</b>
579	SR599/Rancho Rd. to N. Las Vegas Blvd.	CL	2.209 U*
582	US95/IR11S, Ramps 3&4, Wagonwheel Intg. to 296 Ft. N-E of Jct. Ramps 1&2	CL	0.163 U*
	Tulip Falls Dr. to E Charleston Blvd.	CL	7.595 U*
		<b>Total</b>	<b>7.758</b>
589	Rancho Dr. to Northbridge	CL	0.471 U*
592	SR595/Rainbow Blvd. to IR15, Ramps 1&2	CL	3.577 U*
	Paradise Rd. to SR582/Boulder Hwy.	CL	4.894 U*
		<b>Total</b>	<b>8.471</b>
593	Dean Martin Dr. to Boulder Hwy.	CL	4.893 U*
595	Tropicana Ave. to US95, Rainbow Intg., Ramp 2 at R/W line	CL	5.532 U*
596	Sahara Ave. to Aberdeen Ln.	CL	2.167 U*
	Smoke Ranch Rd. to Rancho Rd.	CL	1.952 U*
		<b>Total</b>	<b>4.119</b>
599**	Mesquite Ave. to 0.171 miles north of Rainbow Blvd.	CL	6.788 U*
	** Dual designated SR599/US95 Business	<b>Total</b>	<b>6.788</b>
602	0.074 miles south of Bonanza Rd. to Stewart Ave.	CL	0.179 U*
604	North R/W line of Carey Ave. to IR15, Ramps 3&4, Apex Intg.	CL	12.007 U*

NEVADA DEPARTMENT OF TRANSPORTATION  
ROADWAY SYSTEMS DIVISION  
**STATE ROUTE TOTALS BY COUNTY**

STATE			
ROUTE	TERMINI	COUNTY	MILEAGE
610	SR604/N. Las Vegas Blvd. to IR15, Lamb Intg.	CL	2.370 U*
612	SR593/Tropicana Blvd. to SR604/N. Las Vegas Blvd.	CL	9.400 U*
613	CC215 to Tenaya Way	CL	5.513 U*
647	IR80, 4th St. Intg., Exit 8, Ramp 4 to W. McCarran Blvd.	WA	3.220 U*
	Galletti Way to 0.038 miles east of Ramp 3 near View St, IR80, Intg. 16	WA	0.182 U*
		<b>Total</b>	<b>3.402</b>
648	Kietzke Ln. to East McCarran Blvd.	WA	2.651 U*
653	Kietzke Ln. to Terminal Way	WA	0.588 U
655	WA/ST County Line, IR80 South Side, Ramps 1&2, Patrick Intg., Exit 28	ST	0.293
	IR80, North Side, Ramps 3 & 4, Patrick Intg., Exit 28, to the WA/ST County Line	WA	0.845
		<b>Total</b>	<b>1.138</b>
659	From IR580 to IR580 (Loop Route)	WA	23.031 U*
667	S. Virginia St. to east R/W line of Galletti Way	WA	3.844 U*
668	Hymer Ave. to Victorian Ave. in Sparks	WA	0.315 U*
671	Holcomb Ranch Rd. - S. Virginia St. to Lakeside Dr.	WA	2.178 U*
	Lakeside Dr. - Holcomb Ranch Rd. to Huffaker Ln.	WA	0.732 U*
	Huffaker Ln. - Lakeside Dr. to Del Monte Ln.	WA	0.508 U*
		<b>Total</b>	<b>3.418</b>
673	FRWA23 (Old US395) to pavement change 0.099 miles north of Ramp 1	WA	0.390 U*
705	CC/DO County Line to DO/CC County Line	DO	0.917 U
715	SR117/Sheckler Rd. to US50	CH	2.124 SU
718	0.839 miles south of Lone Tree Rd. to Lone Tree Rd.	CH	0.839
	Curry Rd. to US95	CH	2.103
		<b>Total</b>	<b>2.942</b>
720	US95 to SR120/Pasture Rd.	CH	3.010 SU
	North on Pasture Rd. to MP 3.25	CH	0.248 SU
		<b>Total</b>	<b>3.258</b>
722	US50 near Eastgate to CH/LA County Line	CH	16.555
	CH/LA County Line to District 2 and 3 boundary	LA	12.011
	District 2 and 3 boundary to US50	LA	29.472
		<b>Total</b>	<b>58.038</b>
723	US50 to Cox Rd.	CH	2.016 SU

NEVADA DEPARTMENT OF TRANSPORTATION  
ROADWAY SYSTEMS DIVISION  
**STATE ROUTE TOTALS BY COUNTY**

STATE			
ROUTE	TERMINI	COUNTY	MILEAGE
726	US95 to 1.821 miles east	CH	1.821 SU
756	SR88/Woodfords Rd. east to US395 in Gardnerville	DO	3.980 SU
757	SR206/Foothill Rd. to SUL of Minden at county cum mile 1.677	DO	1.677
	SUL of Minden to US395	DO	1.514 SU
		<b>Total</b>	<b>3.191</b>
759	US395 to 0.002 miles east of Heybourne Rd.	DO	1.014
760	Forest Service Gate to US50	DO	0.523
766	SR221/Chestnut St. in Carlin to EL/EU County Line	EL	5.191
	EL/EU County Line to EOP	EU	6.369
		<b>Total</b>	<b>11.560</b>
767	EOP north to SR229/Secret Pass Rd.	EL	1.951
773	SR264/Fish Lake Valley Rd. to US6	ES	10.489
774	3rd St. in Gold Point to SR266/Lida Rd.	ES	7.435
781	From the south end to the north end of Bridge #B-1489 over the Humboldt River	EU	0.039
787	US95/Winnemucca Blvd. to SR294/Grass Valley Rd./Haskell St.	HU	0.498 SU
789	IR80, Ramp 4 to 0.300 miles north of Midas Rd.	HU	16.280
794	SR289/Winnemucca Blvd. to cattleguard north of IR80, Ramps 3&4, Exit 180	HU	2.439 SU
795	SR289/Winnemucca Blvd. to US95	HU	1.224 SU
796	Cattleguard at the Winnemucca Airport to County cum mile 0.232	HU	0.232 SU
	County cum mile 0.232 to FRHU15	HU	1.151
		<b>Total</b>	<b>1.383</b>
806	SR304/Front St. to 5.807 miles north to cattleguard	LA	5.807
816	County Airport Rd. to US93 near Panaca	LN	0.618
822	From US50 to 0.032 miles east of Bridge #B-637	LY	0.137
823	SR208/Topaz Rd./Yerington Rd. to Upper Colony Rd.	LY	7.618
824	SR208/Topaz Rd./Yerington Rd. to SR823/Lower Colony Rd.	LY	5.560
825	0.415 miles west of SR824/Day Ln. to SR824/Day Ln.	LY	0.415
827	SR339/Nordyke Rd. to 5.791 miles east	LY	5.791
828	US50A east to US50A near Hazen	LY	7.731 SU
829	SR338/Sweetwater Rd. to SR208/Topaz Rd./Yerington Rd.	LY	3.087
839	Rawhide Rd. to MI/CH County Line	MI	4.126
	MI/CH County Line to US50	CH	13.915
		<b>Total</b>	<b>18.041</b>

NEVADA DEPARTMENT OF TRANSPORTATION  
ROADWAY SYSTEMS DIVISION

**STATE ROUTE TOTALS BY COUNTY**

<b>STATE</b>			
<b>ROUTE</b>	<b>TERMINI</b>	<b>COUNTY</b>	<b>MILEAGE</b>
<b>844</b>	SR361/Gabbs Valley Rd. to 2 miles east of the Toiyabe National Forest boundary	NY	12.311
<b>854</b>	SR399/Eagle Picher Mine Rd./Pitt Rd. to SR398/Main St.	PE	4.114
<b>856</b>	SR396/14th St. to 0.011 miles east of Reservoir Rd.	PE	1.405
<b>860</b>	From cattleguard at Derby Airport entrance to FRPE01	PE	1.866
<b>877</b>	South US395A to north US395A	WA	4.297
<b>878</b>	Entrance of East Mt. Rose parking lot to SR431/Mt. Rose Hwy.	WA	1.013
<b>880</b>	Malapi Way to Pyramid Way	WA	0.623 U*
<b>892</b>	US50 to EOP, 11.931 miles north of Strawberry	WP	35.909
<b>893</b>	US6 to EOP at Muncy Creek	WP	39.763
<b>894</b>	Shoshone to US93	WP	16.636
<b>895</b>	Preston to SR318/Sunnyside Rd./Silver State Classic Challenge Hwy.	WP	1.520
<b>C/D ROUTE</b>	<b>TERMINI</b>	<b>COUNTY</b>	<b>MILEAGE</b>
<b>IR15NCD1</b>	From 0.453 miles south of SR160/Blue Diamond Intg, Ramp 1 to IR215 Ramps, eastbound and westbound	CL	2.149 U*
<b>IR15NCD2</b>	From 0.086 miles south of Structure I-983N to 0.021 miles south of IR15, Tropicana Intg. I-796	CL	2.357 U*
<b>IR15SCD1</b>	From north end of IR215 west Ramp to IR15SCD1 at structure B-729	CL	1.017 U*
<b>IR15SCD2</b>	From IR15, Tropicana Intg to IR15SCD2	CL	2.530 U*
<b>IR15SCD3</b>	From IR15S-Ramp 76B Intg. To 1.496 miles south to IR15S	CL	1.496 U*
<b>US95SCD1</b>	From 0.164 miles north of W. Ann Rd. Intg to 0.080 miles south of the Jct. of IR215	CL	1.686 U*



## HIGHWAY SYSTEM/NUMBER CROSS REFERENCE

ROUTE	RMID	COUNTY	INTERSTATE ROUTES
<b>IR11</b>	11384	CL	PURPLE HEART HIGHWAY
<b>IR15</b>	1 & 403	CL	SR6, FAI015, FAP005, US91, US93, US466, ARROWHEAD TRAIL HWY, LAS VEGAS FRWY, ALTERNATIVE FUELS CORRIDOR
<b>IR80</b>	5 & 407	WA, ST, LY, CH, PE, HU, LA, EU, EL	SR1, FAP001, FAI080, US40, US95, DWIGHT D. EISENHOWER HWY, VICTORY HWY, CHRISTOPHER COLUMBUS HWY, OLD US40
<b>IR215</b>	2 & 404	CL	SR41, FAS546, FAS146, SR146, BRUCE WOODBURY BELTWAY
<b>IR515</b>	3 & 405	CL	SR5, FAP006, FAI515, US93, US95, US466
<b>IR580</b>	4 & 406	CC, WA	FAP009, FAP003, US395, DEPUTY CARL HOWELL MEMORIAL HWY, MARTIN LUTHER KING JR. MEMORIAL HWY, ALTERNATIVE FUELS CORRIDOR
			<b>US ROUTES</b>
<b>US6</b>	9	MI, ES, NY, WP	SR3, SR4, SR7, SR14, SR15, FAP002, FAP004, FAP006, FAP050, FAP095, US50, US93, US95, SR10, SPF006, FAS210, FAS564, GRAND ARMY OF THE REPUBLIC HWY, THEODORE ROOSEVELT HWY, MIDLAND TRAIL HWY, PIOCHE HWY
<b>US50</b>	7 & 1686	DO, CC, LY, CH, LA, EU, WP	SR1,SR2, SR2A, SR3, FAP002, FAP050, FAP001, FAI080, US40, FAS564, FAS210, SR7, FAP093, US6, US93, SR8A, LONELIEST ROAD IN AMERICA HWY, LINCOLN HWY, PIOCHE HIGHWAY
<b>US50A</b>	8 & 1692	LY, CH	SR2, FAP006, FAP095A, FAP050A, US95, US95A
<b>US93</b>	10 & 413	CL, LN, WP, EL	SR5, SR6, SR7, SR13, SR26, SR42, FAP005, FAP006, FAP007, FAP093, FAS544, US91, US466, US50, US50A, GREAT BASIN HWY, INTERNATIONAL FOUR STATES HWY, PIOCHE HIGHWAY
<b>US93A</b>	11	WP, EL	SR1, FAP002, FAP050A, FAP093A, US40, US50, US50A, SR24
<b>US93BUS</b>	11432 & 11433	CL	US93
<b>US95</b>	12 & 414	CL, NY, ES, MI, LY, CH, HU	SR1, SR1A, SR2, SR3, SR5, SR6, SR8, SR140, FAP004, FAP006, FAP093, FAP095, FAP195, FAS507, FAS520, FAS521, FAS114, US6, US93, US466, US40, SR396, FAP001, FAP002, SR289, VETERANS MEMORIAL HWY, BONANZA HWY
<b>US95A</b>	13 & 416	MI, LY	SR1, SR1B, SR2B, SR3, FAP001, FAP010, FAP095A, FAS560, FAS642, FAS801
<b>US395</b>	6 & 412	DO, CC, WA	SR3, SR3B, SR9, SR19, SR70, FAP002, FAP003, FAP395, FAS822, US40A, THREE FLAGS HWY, CARSON-RENO HWY

<b>HIGHWAY SYSTEM/NUMBER CROSS REFERENCE</b>			
<b>ROUTE</b>	<b>RMID</b>	<b>COUNTY</b>	<b>STATE ROUTES</b>
<b>US395A</b>	11257	WA	US395, SR429, SR430
<b>SR28</b>	57	CC, DO, WA	FAP028, FAS730, FH1
<b>SR88</b>	195	DO	FAP088, FAS551, SR37
<b>SR115</b>	14	CH	FAS115, FAS520, FAS501, SAR727, US50, US50A, SR 2
<b>SR116</b>	15	CH	SR42, FAS501, FAS116
<b>SR117</b>	16	CH	FAS117, FAS504, FAS505, SR61
<b>SR118</b>	17	CH	FAS118, FAS509, US50, SR62, SAR721
<b>SR119</b>	18	CH	SR2, FAS515, FAS524, FAS119, US50
<b>SR120</b>	19	CH	FAS511, FAS120, SAR719
<b>SR121</b>	20	CH	RETIRED, FAS615, FAS121, REDESIGNATED AS FRCH08 IN 2021
<b>SR140</b>	21	HU	FAS140, FAS291, SR291, FAS292, FAS614, FAS616, SR8A
<b>SR146</b>	23	CL	FAS146, FAS539, FAS546, FAU564, SR41
<b>SR147</b>	24	CL	FAS147, FAU539, FAU576, SR41, SR41A
<b>SR156</b>	25	CL	FAS156, FAS547, SR52, FH20, SR52
<b>SR157</b>	26	CL	FAS157, FAS543, SR39
<b>SR158</b>	27	CL	FAS158, FAS812, SR52
<b>SR159</b>	28	CL	FAS159, FAS831, FAU587, FAU447, SR5C, SR85, FAP6, US95A
<b>SR160</b>	29	CL, NY	FAS160, FAS538, SR16, FAU618, SR52, SR85
<b>SR161</b>	30	CL	FAS161, FAS532, SR53
<b>SR163</b>	31	CL	FAS163, FAS540, SR77
<b>SR164</b>	32	CL	FAS164, FAS545, SR68
<b>SR165</b>	33	CL	FAS165, FAS536, SR60
<b>SR168</b>	34	CL	FAS168, FAS809, FAS544, SR6, SR7, FAP005, US91, US93
<b>SR169</b>	35	CL	FAS169, FAS531, SR12, SR40
<b>SR170</b>	36	CL	FAS170, FAS541, US91, FAP005, SR6

<b>HIGHWAY SYSTEM/NUMBER CROSS REFERENCE</b>			
<b>ROUTE</b>	<b>RMID</b>	<b>COUNTY</b>	<b>STATE ROUTES</b>
<b>SR171</b>	37	CL	AIRPORT CONNECTOR ROAD
<b>SR172</b>	11202	CL	US93, HOOVER DAM ROAD
<b>SR173</b>	11410	CL	US95
<b>SR206</b>	38	DO	FAS206, FAS553, FAS554, FAS553, FAS559, SAR758, SR19, SR57, SR758
<b>SR207</b>	39	DO	FAS207, SR207, FAS 556, FAS559, SR19
<b>SR208</b>	40	DO, LY	FAS208, FAS560, SR3
<b>SR221</b>	41	EL	FAS221, FAP001, SR1, US40
<b>SR223</b>	42	EL	FAS223, FAP001, FAS582, SR1, US40
<b>SR225</b>	43	EL	FAS225, FAS571, FAU536, SR51, SR43, SR11, SR11A
<b>SR226</b>	44	EL	FAS226, FAS573, SR11
<b>SR227</b>	45	EL	FAS227, FAS572, FAU537, SR46
<b>SR228</b>	46	EL	FAS228, FAS578, SR46
<b>SR229</b>	47	EL	FAS229, FAS579, FAS583, FAS580, FAS579, SR11
<b>SR230</b>	48	EL	FAS230, FAS574, SR1, FAP001, US40
<b>SR231</b>	49	EL	FAS231, FAS582
<b>SR232</b>	50	EL	FAS232, FAS576
<b>SR233</b>	51	EL	FAS233, FAS581, SR30, SR1
<b>SR264</b>	52	ES	FAS264, FAS592, FAS595, SR3A
<b>SR265</b>	53	ES	FAS265, FAS591, SR47
<b>SR266</b>	54	ES	FAS266, FAS593, SR3
<b>SR267</b>	55	ES, NY	FAS267, FAS594, SR72
<b>SR278</b>	56	EU, EL	FAS278, FAS602, FAS577, SR51, SR20

<b>HIGHWAY SYSTEM/NUMBER CROSS REFERENCE</b>			
<b>ROUTE</b>	<b>RMID</b>	<b>COUNTY</b>	<b>STATE ROUTES</b>
<b>SR289</b>	58	HU	FAS289, FAP001, FAS618, SR1, US40, US95, SAR788
<b>SR290</b>	59	HU	FAS290, FAS611, SR8B, SAR792
<b>SR292</b>	60	HU	FAS292, FAS291, FAS140, FAS614, FAS616. SR8A
<b>SR293</b>	61	HU	FAS293, FAS620
<b>SR294</b>	62	HU	FAS294, FAS615, FAS841, SAR786, SAR787
<b>SR304</b>	63	LA	FAS304, FAP001, SR1, US40, IR80
<b>SR305</b>	64	LA	FAS305, FAS623, SR8A, AUSTIN-BATTLE MOUNTAIN RD
<b>SR306</b>	65	LA, EU	FAS306, FAS601, SR21, SAR 805, FAP001, SR1, US40
<b>SR317</b>	66	LN	FAS317, FAS633, FAS637, SR55
<b>SR318</b>	67	LN, NY, WP	FAS318, FAS673, FAS634, SR38, SR38A, SUNNY SIDE CUT OFF ROAD, SILVER STATE CLASSIC CHALLENGE HWY
<b>SR319</b>	68	LN	FAS319, FAP008, SR25
<b>SR320</b>	69	LN	FAS320, FAS631
<b>SR321</b>	70	LN	FAS321, FAS654, US93, SR7
<b>SR322</b>	71	LN	FAS322, FAS632, SR85
<b>SR338</b>	72	LY	FAS338, FAS647, SR22
<b>SR339</b>	73	LY	FAS339, FAS804, FAS642, FAS643, FAS642, SR2B
<b>SR340</b>	74	LY	FAS340, FAS642, SR2B
<b>SR341</b>	75	LY, ST, WA	FAS341, FAS652, SR17, GEIGER GRADE, COMSTOCK HWY

## HIGHWAY SYSTEM/NUMBER CROSS REFERENCE

<b>ROUTE</b>	<b>RMID</b>	<b>COUNTY</b>	<b>PREVIOUS DESIGNATIONS</b>
<b>SR342</b>	76	LY, ST	FAS342, FAS641, SR80, SR17, OCCIDENTAL GRADE
<b>SR359</b>	77	MI	FAS359, FAS664, SR31
<b>SR360</b>	78	MI	FAS360, FAS662, SR10
<b>SR361</b>	79	MI, NY, CH	FAS361, FAS661, SR23
<b>SR362</b>	80	MI	FAS362
<b>SR372</b>	81	NY	FAS372, FAS677, SR52
<b>SR373</b>	82	NY	FAS373, FAS674, SR29
<b>SR374</b>	83	NY	FAS374, FAS675, SR58
<b>SR375</b>	84	NY, LN	FAS375, FAS802, SR25, EXTRATERRESTRIAL HIGHWAY
<b>SR376</b>	85	NY, LA	FAS376, FAS624, SR8A
<b>SR377</b>	86	NY	FAS377, FAS671, SR69
<b>SR378</b>	N/A	NY	RETIRED, SR92, FAS672
<b>SR379</b>	87	NY	FAS379, FAS676, SR20
<b>SR396</b>	88	PE	FAS396, FAS813, FAP001, SR1, US40, US95
<b>SR397</b>	89	PE	FAS397, FAS691, FAS692, SR59, FAS700
<b>SR398</b>	90	PE	FAS398, FAS691, FAS693, SR66
<b>SR399</b>	91	PE	FAS399, FAS808, SR48
<b>SR400</b>	92	PE	FAS400, FAS805, SR50
<b>SR401</b>	93	PE	FAS401
<b>SR425</b>	94	WA	FAS425, FAP001, SR1, US40
<b>SR426</b>	95	WA	FAU682
<b>SR427</b>	96	WA, LY	FAS427, FAP001, SR1, US95A, US40
<b>SR428</b>	N/A	CC, WA	RETIRED - FAS428, SR3B, FRWA45

<b>HIGHWAY SYSTEM / NUMBER CROSS REFERENCE</b>			
<b>ROUTE</b>	<b>RMID</b>	<b>COUNTY</b>	<b>PREVIOUS DESIGNATIONS</b>
<b>SR429</b>	97	CC, WA	RETIRED - FAS429, FAS823, US395, SR3, FAP003
<b>SR430</b>	98	WA	FAS430, FAS772, FAS822, FAP003, SR3, SR70, SR9, US395, FAU 661
<b>SR431</b>	99	WA	FAS431, FAS719, SR27, FAU 900, MOUNT ROSE HWY
<b>SR439</b>	11048	LY,ST,WA	NONE
<b>SR443</b>	100	WA	FAS443, FAS726, FAU 666, SAR 879
<b>SR445</b>	101	WA	FAS445, FAS446, FAS703, FAS704, FAU669, SR32, SR33
<b>SR446</b>	102	WA	FAS446, FAS703, FAS445, SR33
<b>SR447</b>	103	WA	FAS447, FAS710, SR34, SR81, ARTHUR S. JACKSON HWY, SOLAR HWY
<b>SR487</b>	104	WP	FAS487, FAS732, SR73
<b>SR488</b>	105	WP	FAS488, FAS738, SR74
<b>SR490</b>	106	WP	FAS736
<b>SR511</b>	107	CC	RETIRED - FAU511, FAS684
<b>SR512</b>	108	CC	RETIRED - FAU512, FAS683, FAS684, SAR701
<b>SR513</b>	109	CC	RETIRED - FAU513, FAU528, FAS683, FAS682, FAS681, FAS102, SR65, SAR704, SAR706
<b>SR516</b>	110	CC	RETIRED - FAU516, FAU509, FAS688, FAS101, FAS689, SR702
<b>SR518</b>	111	CC	RETIRED -FAS686, FAU518, SR36, SAR700
<b>SR520</b>	112	CC	RETIRED - FAU520, FAS687
<b>SR525</b>	113	CC	RETIRED - FAU514, FAU525, FAU526, FAS685, FAS100, SAR703
<b>SR529</b>	114	CC	US395, US50, SR3, SR2A

## HIGHWAY SYSTEM / NUMBER CROSS REFERENCE

ROUTE	RMID	COUNTY	PREVIOUS DESIGNATIONS
<b>SR530</b>	115	CC	RETIRED - US50, FAP002, SR2A
<b>SR531</b>	116	CC	RETIRED - FAU514, FAS100, FAS685, SR525
<b>SR535</b>	117	EL	FAU535, FAP001, SR1, US40, FAS222
<b>SR562</b>	118	CL	FAU562, FAU534(SPUR), FAS828, FAS152
<b>SR564</b>	119	CL	SR41, FAS539, FAS546, FAS146, FAU564
<b>SR573</b>	120	CL	FAU573, SAR744, FAU440
<b>SR574</b>	121	CL	FAU574
<b>SR578</b>	122	CL	FAU578
<b>SR579</b>	123	CL	FAU579, FAS824, SR5A
<b>SR582</b>	124	CL	SR5, FAS842, FAS145, FAU446, FAU582, FAU563, US95, US93, US466
<b>SR589</b>	125	CL	FAS549, FAS148, FAU444, FAU589
<b>SR591</b>	126	CL	RETIRED - FAU591
<b>SR592</b>	127	CL	FAU592, FAU441, FAS810, FAS149
<b>SR593</b>	128	CL	FAU593, FAS806, FAS150, FAU445
<b>SR594</b>	129	CL	RETIRED - FAU594
<b>SR595</b>	130	CL	FAU595, FAS153, FAS829, FAS549
<b>SR596</b>	131	CL	FAU596, SAR 743, FRCL424
<b>SR599</b>	132	CL	FAU599, FAU447, FAS824, SR5, SR5C, US95, FAP006
<b>SR601</b>	133	CL	RETIRED - FAU601, FAP005, SR5, SR6, SR6A
<b>SR602</b>	134	CL	FAU602, SR5B, SAR740
<b>SR604</b>	135	CL	SR6, SR6B, FAP005, FAS532, FAS142, FAS143, FAU604, SAR738, US91, US93, US466

## HIGHWAY SYSTEM / NUMBER CROSS REFERENCE

ROUTE	RMID	COUNTY	PREVIOUS DESIGNATIONS
<b>SR605</b>	N/A	CL	RETIRED - FAU605, FAS534
<b>SR607</b>	136	CL	RETIRED - FAU607
<b>SR610</b>	137	CL	FAU610, FAU443, FAS814, FAS 815
<b>SR612</b>	138	CL	FAU612
<b>SR613</b>	11448	CL	HUSITE PKWY
<b>SR646</b>	139	WA	RETIRED - FAS711, FAS720, FAU646, FAU474, SR32A
<b>SR647</b>	140	WA	FAU647, FAP001, SR1, US40, FAS426
<b>SR648</b>	141	WA	FAU648, FAU476, FAS441, SR33b, FAS705, US40A
<b>SR650</b>	142	WA	RETIRED - FAS820, FAS821, FAS707, FAS712, FAS722, FAS436, FAU650, FAU651
<b>SR651</b>	143	WA	RETIRED - FAU650, FAU651, FAS820, FAS821
<b>SR653</b>	144	WA	FAU653, FAU473, FAS714, FAP003(Spur)
<b>SR655</b>	145	WA, ST	WILD HORSE ANNIE RD, DOG FOOD WAY, SR45
<b>SR657</b>	146	WA	RETIRED - FAU657
<b>SR659</b>	11119	WA	FAU650, FAU651, FAS536, FAS437, FAS707, FAS712, FAS820, FAS821, SR650, SR651, MCCARRAN LOOP
<b>SR660</b>	147	WA	RETIRED, SR33A, FAU660
<b>SR663</b>	148	WA	RETIRED 3-16-2010, SR33, SR67, FAS703, FAS727, FAU477, FAU663
<b>SR667</b>	149	WA	FAS716, FAS442, FAU470, FAU667
<b>SR668</b>	150	WA	FAU668, FAP001 (SPUR), SR1 (SPUR), FAS439, US40 (SPUR)
<b>SR671</b>	151	WA	FAU671, FAS708, FAS433
<b>SR673</b>	152	WA	SR9, SR70, FAP003, FAU673, US40A, US395
<b>SR686</b>	153	WA	RETIRED - FAU686
<b>SR705</b>	154	DO	US50, PART OF THE OLD LINCOLN HIGHWAY, SR3
<b>SR706</b>	N/A	CC	RETIRED - FAU528
<b>SR715</b>	155	CH	SAR715, FAS522



<b>HIGHWAY SYSTEM / NUMBER CROSS REFERENCE</b>			
<b>ROUTE</b>	<b>RMID</b>	<b>COUNTY</b>	<b>PREVIOUS DESIGNATIONS</b>
<b>SR718</b>	156	CH	SAR718, FAS510
<b>SR720</b>	157	CH	SAR720
<b>SR722</b>	158	CH, LA	FAP002, SAR722, FAS680, SR2, US50
<b>SR723</b>	159	CH	SAR723, FAS517
<b>SR726</b>	160	CH	SR1A, FAS508, SAR726
<b>SR739</b>	161	CL	RETIRED, FAU739, FAS537, REDESIGNATED AS FRCL61
<b>SR756</b>	162	DO	SAR756, FAS552, SR56
<b>SR757</b>	163	DO	SAR757, FAS559, SR19
<b>SR759</b>	164	DO	SAR759, FAS558
<b>SR760</b>	165	DO	SAR760, FAS565, FH19A
<b>SR766</b>	166	EL	SAR766, FAS584, FAP001, SR1, US40
<b>SR767</b>	167	EL	SAR767, FAS579
<b>SR773</b>	168	ES	SAR773, FAS592, SR3A
<b>SR774</b>	169	ES	SAR774, SR71
<b>SR780</b>	170	EU	RETIRED - SAR780, FAS603, FAS604, FAS606
<b>SR781</b>	171	EU	SR20, FAS602, SAR781
<b>SR786</b>	n/a	HU	RETIRED - BECAME PART OF SR294 IN 1997, SAR786
<b>SR787</b>	172	HU	SR294, FAS841, FAS615, SAR787
<b>SR789</b>	173	HU	SAR789, FAS613, SR18, SR1, FAP001, US40

<b>HIGHWAY SYSTEM / NUMBER CROSS REFERENCE</b>			
<b>ROUTE</b>	<b>RMID</b>	<b>COUNTY</b>	<b>PREVIOUS DESIGNATIONS</b>
<b>SR790</b>	N/A	HU	RETIRED
<b>SR794</b>	174	HU	SAR794, FAP001, SR1, US40
<b>SR795</b>	175	HU	HUMBOLDT COUNTY ROAD 612
<b>SR796</b>	176	HU	FAS838
<b>SR805</b>	n/a	LA	RETIRED/REDESIGNATED - SAR805, ABSORBED BY SR306
<b>SR806</b>	177	LA	SAR806, FAS621, SR18A
<b>SR816</b>	178	LN	SAR816
<b>SR822</b>	179	LY	SAR822, FAS650
<b>SR823</b>	180	LY	SAR823, FAS644
<b>SR824</b>	181	LY	SAR824, FAS645
<b>SR825</b>	182	LY	SAR825, FAS646
<b>SR827</b>	183	LY	SAR827, FAS643, SAR826, FAS811
<b>SR828</b>	184	LY	SAR82, FAS653, SR2, US95
<b>SR829</b>	185	LY	SAR829, FAS649, SR22
<b>SR839</b>	186	MI/CH	SAR839, FAS525, SR31
<b>SR844</b>	187	NY	SAR844, FAS680, SR91
<b>SR854</b>	188	PE	SAR854, FAS694, SR48
<b>SR856</b>	189	PE	SAR856, FAS699
<b>SR858</b>	190	PE	SAR858, SR50, REDESIGNATED AS FRPE26
<b>SR859</b>	191	PE	RETIRED - SAR859, FAS698
<b>SR860</b>	192	PE	SAR860
<b>SR877</b>	193	WA	SAR877, FAS709
<b>SR878</b>	194	WA	SAR878, FAS723

<b>HIGHWAY SYSTEM / NUMBER CROSS REFERENCE</b>			
<b>ROUTE</b>	<b>RMID</b>	<b>COUNTY</b>	<b>PREVIOUS DESIGNATIONS</b>
<b>SR880</b>	196	WA	FAS704, SAR880, SR32, SR33
<b>SR892</b>	197	WP	SAR892, FAS578
<b>SR893</b>	198	WP	SAR893, FAS739
<b>SR894</b>	199	WP	SAR894, FAS733
<b>SR895</b>	200	WP	SAR895, FAS673, SR38