

\$100

2014 motorcycle guide

NEVADA

RIDES

PRODUCED BY NEVADA MAGAZINE



Casa Blanca

RESORT-CASINO-GOLF-SPA
MESQUITE NEVADA



TWO 18-HOLE
CHAMPIONSHIP
GOLF COURSES



LIKE
VEGAS
USED TO BE

24 HOUR CASINO ACTION



CHINESE CUISINE



LOOSE VIDEO POKER



SPA WITH MINERAL POOLS



TABLE GAMES



WINNING SLOTS



KATHERINE'S FINE DINING



SHOWROOM & LOUNGE ACTS





RELAXING & BEAUTIFUL



877-438-2929

1 HOUR NORTH ON I15

MESQUITE GAMING • WWW.MESQUITEGAMING.COM   

The Heart of Downtown Ely!



- ★ Only 24-Hour Hotel/Casino in Ely
- ★ 24-Hour Dining and Drink Specials
- ★ Deluxe Rooms Starting from \$29
- ★ AAA Discount
- ★ Biker Friendly/24-Hour Surveillance
- ★ Free Parking and WiFi
- ★ Event Facilities and Full Catering

*One of Nevada's
Historical landmarks,
built in 1929.*

501 Aultman St.
Ely, Nevada 89301
888-406-3055

WWW.HOTELNEVADA.COM



2014 motorcycle guide

CONTENTS

Introduction

- 2 Forward by Carl Ribaud
- 3 Nevada State Map
- 6 Nevada Bike Events

Southern Rides

- 8 Southern Rides Map
Las Vegas Strip
- 9 Red Rock Canyon
National Conservation Area
Valley of Fire State Park
Mount Charleston
- 10 Pahrump/Amargosa Valley Loop
Goodsprings & Primm
- 11 Las Vegas to Hoover Dam

Western Rides

- 12 Western Rides Map
- 13 Lake Tahoe & Genoa Loop
- 14 Genoa, Monitor Pass,
Topaz Lake, Carson Valley Loop
Paradise Valley

Central Ride

- 18 Central Ride Map
US Highway 50 & Carroll Summit

Northern Rides

- 21 Northern Rides Map
Angel Lake
- 22 Jiggs
Lamoille Canyon
Secret Pass

Eastern Ride

- 24 Eastern Ride Map
- 25 Lincoln County

Tonopah Ride

- 26 Tonopah Ride Map
Tonopah, Death Valley, & Beatty

Produced by

NEVADA MAGAZINE
401 North Carson Street
Carson City, NV 89701
775-687-5416
nevadamagazine.com

NEVADA
MAGAZINE

NEVADA
A WORLD WITHIN
A STATE APART.

JUST WIDE OPEN SPACES

The state of Nevada is big, really big. If you like riding a motorcycle this is the place for you. Welcome to Nevada Rides, the official guide to the best motorcycle rides in Nevada. This guide is solid proof that Nevada offers some of the most diverse riding you can imagine. Whether it's a nighttime ride down the Las Vegas Strip, a visit to Great Basin National Park or one of Nevada's many State Parks, or a ride to view the stunning beauty of Lake Tahoe, Nevada offers riders of all types a memorable experience.

I've had the good fortune to ride through a lot of Nevada, and it never ceases to amaze me. The diverse grandeur of Nevada's landscape, its big blue sky, the uniqueness of its small towns and cities and the friendliness and warmth of its people are reasons why I never tire of exploring the state on my motorcycle.

No matter if you are riding with a group of friends or by yourself, riding through Nevada makes you realize that this is a different kind of place. With more peaks and passes over 6,000 feet than any other state, it has a special solitude that you experience as you ride the ribbons of two lane highways taking you to some incredibly special places. No matter if you like long straightaways or twisty turns, you will find your perfect ride in Nevada. There is no traffic out here, just wide-open spaces - and some amazing sunsets.

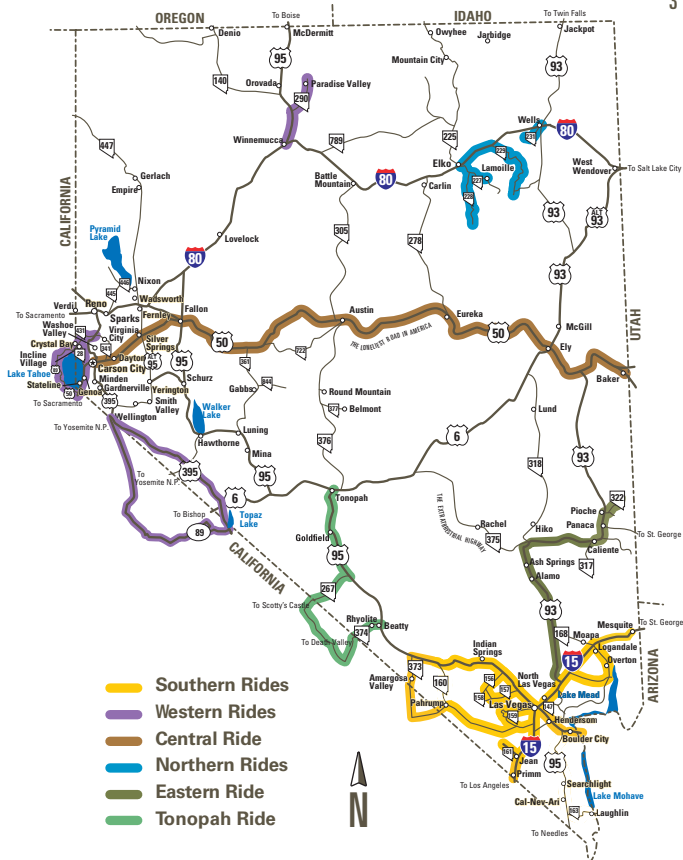
Do yourself a favor and take a long look at Nevada Rides. Take any of the seventeen great rides and have the time of your life. Know this, it's just the beginning. There's a lot more waiting for you.

Ride Safe,

Carl Ribaudo
Carson Tahoe Moto, smgonline.net

Carl Ribaudo is a consultant, writer and speaker and the President of the Strategic Marketing Group, a tourism and recreation-consulting firm located in South Lake Tahoe.





Nevada. A land of extremes. Soaring mountains looming over ghost towns, valleys where wild horses roam free, and we haven't even mentioned Las Vegas yet. All the excitement, adventure, and intrigue within our borders is yours for the taking. Our open roads are endless. *Let's ride!*

Las Vegas Harley-Davidson Brings You *The Nevada 150th Anniversary State Bike*



We started with a 2014 FLHX Harley-Davidson Street Glide.

We disassembled the bike all the way down to the frame. We painted it a 2-tone Nevada blue and cut it down the middle with silver leaf for the silver state. It proudly carries the Battle Born Nevada 150th logo on the front of the fairing, the

Great Seal of the State of Nevada on the tank and the Nevada state flag on the rear fender. That was all just paint.

We also fitted it with a chrome front end, a 19" chrome enforcer rim and polished rotors, then matched that up with a 16" rear rim. Custom black and gray saddle with matching passenger pad is all you will need for comfort and style. Chrome switches, chrome pegs, chrome mirrors...chrome as far as the eye can see! And what the eye can't see, you can hear with a pumped-up stereo and upgraded speakers and yes, more chrome speaker rings.

As if this bike needed to make a statement other than its style, sound and 103 cubic inches, we installed a heavy breather kit and mufflers for more horsepower and sound.

Last of all and most importantly, this one-of-a-kind Harley-Davidson is signed by The Honorable Brian Sandoval, Governor of the Great State of Nevada. No mistaking this custom Nevada 150th Commemorative State Bike!

The Bike will be raffled off to benefit the Nevada 150 Foundation. The winner will be selected at Las Vegas Harley-Davidson's grand opening on the Las Vegas Strip this fall. Before someone takes the bike home, we are hitting the road to show it off. Look for the Nevada 150th Commemorative State Bike to make an appearance throughout the year at various bike rallies, events and activities honoring Nevada's Sesquicentennial celebration.

Cost for each raffle ticket is \$150, with a maximum of 2,000 tickets being sold. To purchase tickets visit hdnv150.com



SPEED

DON'T LET IT BE A KILLER



Last year, 1 in 5 fatalities on Nevada's roads was a motorcyclist. When you're riding, slow down, wear all the protective gear, dress and ride conspicuously and remember, splitting lanes is illegal. Make zero your goal.

Zero Fatalities[®]
Ride Safe Nevada



Nevada Rider

Basic to experienced rider training at NevadaRider.com

Bike EVENTS

SOUTHWEST STAR-BQ

LAS VEGAS

May 16-18, 2014

30th British Motorcycle Owners Association Motorcycle Rally. Events announced are the bike show, swap meet, and field events...other details are still being worked out so check back. Southweststarbq.com

RUN-A-MUCCA

WINNEMUCCA

May 23-25, 2014

Free live concerts, a \$1000 Poker Run, \$1000 Burnout Contest, death defying special acts, and of course, the burning bike. Runamucca.com

STREET VIBRATIONS SPRING RALLY

RENO/SPARKS

June 6-8, 2014

Condenses the excitement of the Fall Street Vibrations into one weekend in Northern Nevada. Attractions include live music, ride-in bike show, poker runs and poker walks, and about 80 vendors.

Roadshowsreno.com/sv_spring.php

ELKO MOTORCYCLE JAMBOREE

ELKO

June 13-15, 2014

Motorcycles, music and merchants fill the Old Town corridor of Elko for three thrilling days when thousands of motorcycles migrate to Elko for this event. Get your groove on as top name entertainers perform under the stars during the free concert on Saturday night. Shop until you drop as hundreds of merchants display their unique wares throughout the downtown corridor. Elkomotorcyclejamboree.com

OCTANE FEST

FALLON

June 13-15, 2014

Northern Nevada Toyota Dealers present Octane Fest, June 13-15. Three days of motorsports action: IMCA Dirt Track Racing at Rattlesnake

Raceway, Lucas Oil Series drag racing at Top Gun Raceway, and a Monster Truck Jamboree at the Churchill County Fairgrounds. Advance tickets for the Monster Truck Jamboree available at all O'Reilly Auto Parts stores. 775.423.4556, info@visitfallonnevada.com, OctaneFest.com

STREET VIBRATIONS FALL RALLY RENO/SPARKS, VIRGINIA CITY & CARSON CITY Sept. 24-28, 2014

With the headquarters still in Reno, the rally and its' events have expanded to Reno, Sparks, Virginia City, Carson City and Lake Tahoe. Special events will be held at participating bars and casinos, along with poker runs and walks, and four motorcycle drawings. Additional attractions include bike shows, lots of regional bands, tours, stunt shows, over a dozen factory big rigs, 300 vendors, and the International Bikini Team competitions. Roadshowsreno.com/sv_fall.php

LAS VEGAS BIKE FEST

LAS VEGAS

Oct. 2-5, 2014

Enjoy the gambling, shows, bars, clubs, and everything else Vegas has to offer as well as the Hogs and Heifers kickoff party, live national music acts, gambling tournaments just for the rally, bike shows, Miss Las Vegas Bike Fest, tons of vendors, and more. Foghat & Blue Oyster Cult will be performing at the Vendor Village on Friday night, October 5th. Lasvegasbikefest.com

RALLY IN THE VALLEY

LAUGHLIN

Mar. 27-29, 2015

16th Annual Rally in the Valley hosted by the Gold Wing Road Riders Association. There will be entertainment, a 50/25/15/10 drawing and guided and self-guided rides. On Saturday evening there will be an ice cream social. gwrca-ca1r.org/rallyvalley/information.htm

LAUGHLIN RIVER RUN

LAUGHLIN

April 22-26, 2015

Get ready for the largest motorcycle event on the west coast. Join us as we take Laughlin by storm April 22nd through the 26th.

LaughlinRiverRun.com

SOUTHERN RIDES



1 LAS VEGAS STRIP

Did you know the Las Vegas Strip has been designated an All-American Road and is America's only nighttime Scenic Byway?

The Ride (7.5 miles): Start at the "Welcome to Fabulous Las Vegas" sign—a half-mile south of Mandalay Bay near Russell Road—and continue north on Las Vegas Boulevard for 7.5 miles.

2 RED ROCK CANYON NATIONAL CONSERVATION AREA

Red Rock Canyon's proximity to Las Vegas makes this little ride a big favorite. The route follows a one-way paved road past red sandstone peaks and features self-guided trails, picnic areas, and vista pull-outs.

The Ride (44 miles): Follow West Charleston Boulevard until it turns into SR 159 near the outskirts of town, about 10 miles from the Strip. Follow SR 159 around the Red Rock Scenic Loop to Blue Diamond, 23 miles. A left on SR 160 will take you back to Las Vegas, 11 miles.

3 VALLEY OF FIRE STATE PARK

This is Nevada's oldest and largest state park, filled with petrified wood and unusual rock formations.

The Ride (128 miles): Take Interstate 15 north from Las Vegas to SR 169 at Exit 93, 51 miles. Turn right onto SR 169 through Logandale and into the park via the Valley of Fire Road and back to I-15, 45 miles. I-15 south will take you the 32 miles back to Las Vegas. If you're game for a side trip to Mesquite, head north on I-15 for 50 miles. With world-class golf courses and beautiful spas, it's well worth the detour.

4 MOUNT CHARLESTON

At 11,915 feet, Charleston Peak is the highest point in southern Nevada. When temperatures soar in Las Vegas, the mountain air will be a pleasant 20 to 25 degrees cooler.

The Ride (87 miles): On US 95, head north from Las Vegas to Lee Canyon Road (SR 156), 30 miles. Follow Lee Canyon west up the mountain and turn left on Deer Creek Road (SR 158), 15 miles. After nine miles turn left on Kyle Canyon Road (SR 157) and follow it back to US 95, 17 miles. From US 95 it's only 16 miles south back to Las Vegas.

5 PAHRUMP/AMARGOSA VALLEY LOOP

This ride takes you through the Las Vegas Paiute Indian Reservation and Indian Springs, home of Creech Air Force Base and the Predator reconnaissance aircraft. When heading back to Las Vegas, take advantage of the many recreational opportunities in Pahrump, and enjoy the winding mountain road and outstanding desert scenery near Mountain Springs.

The Ride (190 miles): On US 95 head north from Las Vegas to SR 373, 86 miles. Turn south on SR 373, 15 miles to the California/Nevada border. Nevada SR 373 becomes CA 127, which you'll follow for seven miles. Just past Death Valley Junction, turn left on State Line Road, which becomes Bell Vista Road, 26 miles. Turn south on SR 160 three miles into Pahrump. From Pahrump, continue another 53 miles on SR 160 back to Las Vegas.



6 GOODSPRINGS & PRIMM

The Pioneer Saloon in Goodsprings is where Clark Gable waited for news about his wife, Carole Lombard, who was killed in a plane crash on nearby Potosi Mountain in 1942. These days the mood is pointedly more upbeat at this biker-friendly bar. Heading 15 miles further south you'll come to Primm, home to Fashion Outlets of Las Vegas, golf, and great casino action.

The Ride (100 miles): On I-15, head south from Las Vegas to SR 161 at exit 12, 31 miles. Follow SR 161 to Goodsprings, seven miles. Get back to I-15 and turn south for 12 miles to Primm. Follow the same route back to Las Vegas, 50 miles.



7 LAS VEGAS TO HOOVER DAM

Are you ready to see one of the more miraculous construction achievements of the 21st century? Hoover Dam is the highest concrete dam in the Western Hemisphere, and the recently completed Mike O'Callaghan/Pat Tillman Memorial Bridge is the second-highest bridge in the U.S.

The Ride (70 miles): Take Interstate 15 south to I-215 east. Travel east on I-215 for approximately 10 miles to the junction of I-215 and US 93/US 95. Take US Highway 93 south and continue about 20 miles to Boulder City. In Boulder City, take a left at the second stoplight in town (there are only two of them). Continue on US 93 for about five miles (just past the Hacienda Hotel) to the turn-off to SR 172—the Hoover Dam Access Road. Take SR 172 for about two miles to the dam on the Nevada/Arizona border.



SAFEHAVEN
RESCUE ZOO

2014 Events:

Annual Fundraiser Dinner: May 17
Wolf Run Golf Outing: Oct. 17

Experience Safe Haven, "A day to remember." Located off I-80, Exit 149, just two hours east of Reno. We are a wildlife sanctuary dedicated to saving wildlife, and sharing our experience with you seven days a week!

Outdoor pavilion available for private events.

775.538.7093

SafeHavenWildlife.com

safehavenwildlife1@gmail.com



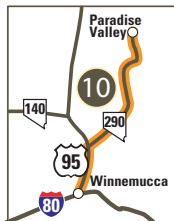
Safe Haven Rescue Zoo

NEVADA A WORLD WITHIN.
A STATE APART.

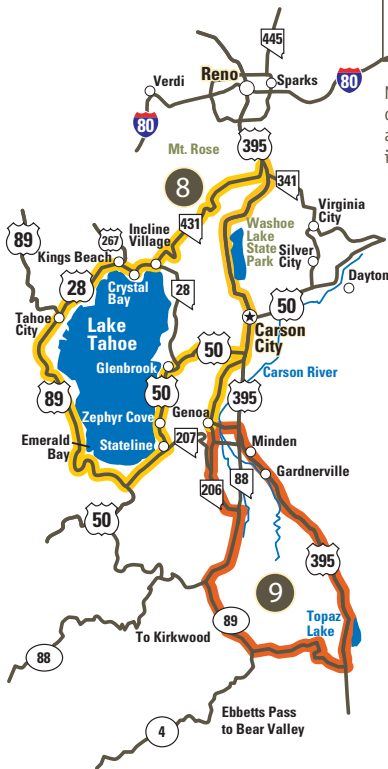
TravelNevada.com

Visitors Welcome!

WESTERN RIDES



NOTE: Not to scale;
distance between Sparks
and Winnemucca
is 162 miles




8 LAKE TAHOE & GENOA LOOP

A ride around Lake Tahoe will show you why it is considered the jewel of the Sierra. After completing the trip around this gorgeous lake, head for one of Nevada's oldest towns, Genoa, and the biker-friendly Genoa Bar and Saloon, the oldest watering hole in the Silver State.

The Ride (149 miles): From US 395 in south Reno, take Mount Rose Highway (SR 431) southwest to Incline Village, 28 miles. Turn right on SR 28 into to Tahoe City, 14 miles. California SR 89 follows the west shore of the Lake past Emerald Bay and South Lake Tahoe, 27 miles. Turn left onto US 50 and back to Nevada at Stateline, five miles.

To continue the ride to Genoa, from Stateline, follow US 50 over Spooner Summit east to US 395 in the Carson Valley, 22 miles. Turn right on US 395 and follow it one mile to Jacks Valley Road. Another right on Jacks Valley Road leads into Genoa (nine miles). Take Jacks Valley Road 9 miles back to US 395 and head north to Reno, 34 miles.



CARSON CITY
YOUR EXPERIENCE STARTS HERE

Connect with Carson City Like Never Before

Available on the App Store | GET IT ON Google play

Download Our App Now!

Visit CarsonCity.com

9 GENOA, MONITOR PASS, TOPAZ LAKE, CARSON VALLEY LOOP

A ride around Alpine County will show you why it is considered the “California Alps.”

The Ride (83 miles): From Genoa, head south on Foothill Rd., NV 206, 12 miles. Turn right on SR 88 and head south into CA, 7.5 miles. Make a left on CA 89 and go 29 miles to the junction at US 395. Head north on US 395 back into Nevada along the west side of Topaz Lake and continue into Gardnerville/Minden, 30 miles to Genoa Lane (NV 206). Turn left to travel 4 miles back to Genoa.

10 PARADISE VALLEY

The town of Paradise Valley is a quaint and quiet place to take a picnic lunch or stop at the local watering hole and general store. Just a short ride north of Winnemucca, Paradise Valley is the center of a ranching and farming oasis in the middle of the Nevada desert.

The Ride (80 miles): From Winnemucca, take US 95 north to SR 290, 22 miles. Follow SR 290 to Paradise Valley, 18 miles. Follow the same route back to Winnemucca, 40 miles.



**NO TRAFFIC
JAMS HERE!**



WWW.ALPINECOUNTY.COM

530.694.2475

3 WEBSTER STREET, MARKLEEVILLE, CA



PRESENT THIS AD AT THE VISITORS CENTER FOR YOUR FREE COUNTY MAP!

Run-A-Mucca

Annual Motorcycle Rally Memorial Day Weekend



Special Acts
Bike Show
BBQ Run
Bike Games

\$1000 Poker Run
Free Live Concerts



The Burning Bike
Vendor Village



Winnemucca
Convention
&
Visitors
Authority

800-962-2638

www.winnemucca.com

www.runamucca.com



Must See Events

Northern Thunder

Mystic Lake Casino
Minneapolis/Prior Lake, MN
May 30 - June 1, 2014

Street Vibrations® Spring Rally

Reno, NV
June 6 - 8, 2014

Spring Mountains Run

Pahrump, NV
June 20 - 22, 2014

Hog Wild

Quinault Resort Casino
Ocean Shores, WA
July 25 - 27, 2014

Street Vibrations® Fall Rally

Reno, Virginia City, Carson City, NV
September 24 - 28, 2014

American Heat®

Palm Springs, CA
October 10 - 12, 2014



Roadshows, Inc.
PO Box 2994, Reno, NV 89505
775-329-7469 / 775-329-1364 Fax
www.roadshowsreno.com
admin@roadshowsreno.com



VisitRenoTahoe.com



WARNING: OBJECTS
IN MIRROR ARE CLOSER
THAN THEY APPEAR



With **Death Valley National Park**
an hour to the west, **The Las Vegas Strip**
an hour to the east. It's only natural to make
Pahrump **Your Base Camp to Adventure.**

VisitPahrump.com

PAHRUMP
NEVADA

NEVADA
A WORLD WITHIN.
A STATE APART.

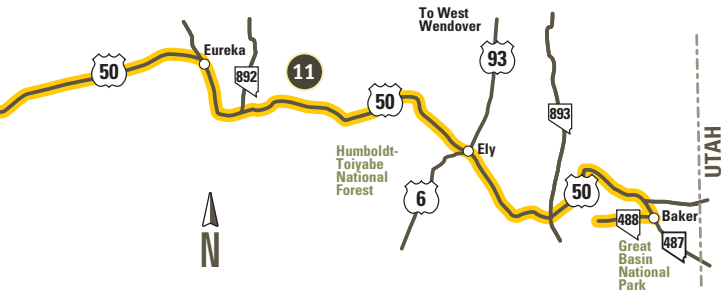


CENTRAL **RIDE**

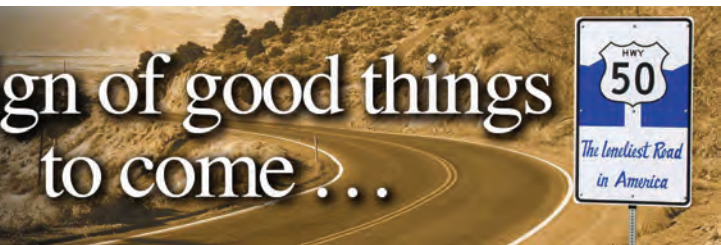
11 US HIGHWAY 50 & CARROLL SUMMIT

"The Loneliest Road in America" is US 50 through Nevada, which cuts across the original Pony Express Trail. Plan to stop at Old Middlegate Station for the famous Monster Burger before taking a detour on SR 722 over Carroll Summit. End your trans-Nevada ride with a visit to Lehman Caves and the rocky glacier at Great Basin National Park.





The Ride (387 miles): From Carson City, follow US 50 east to Middlegate, 108 miles. From Middlegate, continue on US 50 for three miles and turn right on SR 722. Follow SR 722 for 59 miles looping back to US 50 east and continue one mile to Austin. From Austin, continue east on US 50 to Eureka, 70 miles. Be sure to stop by the Eureka Opera House. Built in 1880, this historic building remains an important center for town activities. Ely is another 78 miles east on US 50. While in Ely, visit the 6-story Hotel Nevada that was the tallest building in the state when it opened in 1929. It now offers every modern amenity, including wi-fi. Continue on US 50 east from Ely to SR 487, 57 miles. Go five miles on SR 487 into Baker. Make sure to visit Great Basin National Park, which is only 6 miles out of Baker on SR 488.



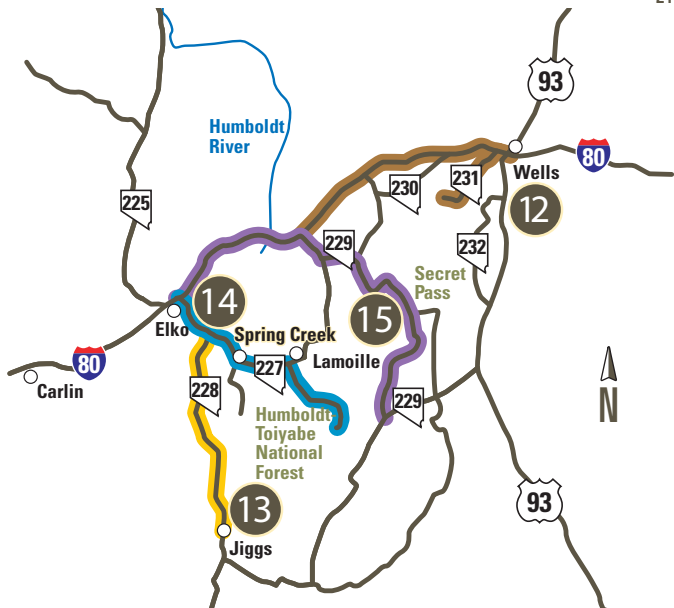


Eureka Opera House

Concerts, Theater, Fine Arts Gallery, Meeting Space
"Show What Ya Brung" Car Show & Drag Races in May
4th of July Celebration • Eureka County Fair in August
Perdiz Sports Shooting Range
Eureka Sentinel Museum • Outdoor Recreation

Visit Eureka, Nevada

775-237-6006 • EurekaCounty.com




NORTHERN RIDES

12 ANGEL LAKE

Angel Lake Scenic Byway is located in the East Humboldt-Toiyabe National Forest, an impressive backdrop as you make your way toward Angel Lake via this steep and winding road with terrain changing as the altitude increases.

The Ride (71 miles): From Elko, go east on US Hwy 80, 47 miles to Wells. From Wells, take SR 231 southwest, 12 miles. Follow the same route back to Wells, 12 miles.



Panorama of Lamoille Canyon from Verdi Peak taken by: Famartin

13 JIGGS

The small town of Jiggs is located along the Hastings Cutoff of the California National Historic Trail. Be sure to visit the only operating business in Jiggs, the local tavern. Hours are 3-8 pm daily, depending on the weather.

The Ride (68 miles): From Elko, take SR 227 south to SR 228, seven miles. Turn right on SR 228 and continue for 27 miles to Jiggs. Follow the same route back to Elko, 34 miles.

14 LAMOILLE CANYON

Lamoille Canyon is the gateway to the lofty peaks of the Ruby Mountains, renowned as one of the most beautiful ranges in Nevada.

The Ride (64 miles): From Elko to the end of Lamoille Canyon Road is 32 miles south on SR 227. Follow the same route back to Elko, 32 miles.

15 SECRET PASS

This pass separates “Nevada’s Alps”—the Ruby Mountains—from the East Humboldt Range.

The Ride (78 miles): From Elko, follow I-80, 18 miles east to Halleck at exit 321. Secret Pass is 21 miles south on SR 229. Follow the same route back to Elko, 39 miles.

ELKO
MOTORCYCLE
NEVADA
2014
JAMBOREE

REGISTER TO WIN THIS BIKE!
2014 Yamaha Bolt Army Green
Over 1,000 Tickets Available!
\$20/TICKET
REGISTER ONLINE AT
www.elkomotorcyclejamboree.com
Or Visit Us On

FREE Concert
Parade
Rides & Rods
Loud Pipe Contest
& MORE

JUNE 13-15, 2014
ELKO, NEVADA

WWW.ELKOMOTORCYCLEJAMBOREE.COM

NORTHERN NEVADA TOYOTA DEALERS PRESENT:

MONSTER TRUCK JAMBOREE

DESERT HEAT

NHRA/Lucas Oil Drag Racing Series

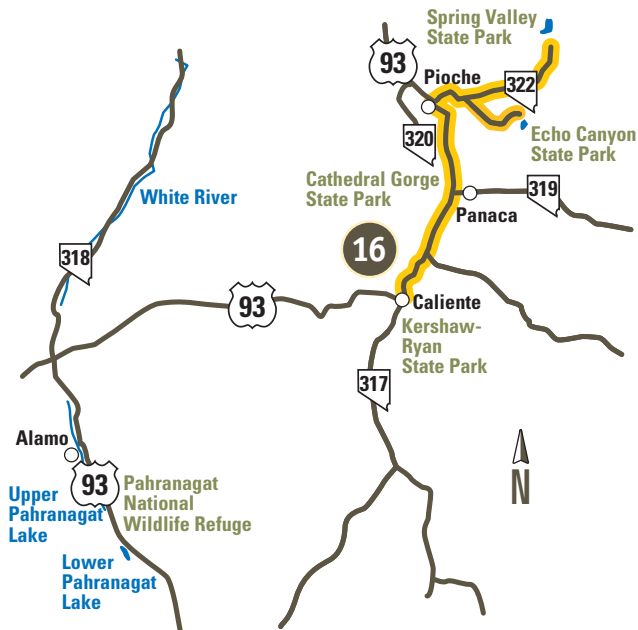
PRO MODIFIEDS

Dirt Track Racing

Advance Tickets available at
O'Reilly Auto Parts Stores



June 13-15, 2014 775.423.4556 • OctaneFest.com



EASTERN RIDE

16 LINCOLN COUNTY

Some of the best-kept secrets in Nevada are the state parks in Lincoln County. Bikers who venture to this area will be rewarded with some of the most varied, scenic riding the state has to offer.

The Ride (84 miles): From Caliente take a brief three-mile trip to Kershaw-Ryan State Park. Continue north on US 93 to Cathedral Gorge State Park (14 miles) and on to Pioche (another 11 miles). From Pioche, Spring Valley State Park and Echo Canyon State Park are 32- and 24-mile roundtrips, respectively.

Relaxation awaits at the

Topaz Lodge & RV Resort

With over 100 wonderfully appointed rooms, each with a view of Topaz Lake.
Or park your RV under the starry Nevada Sky at the year round RV Resort.

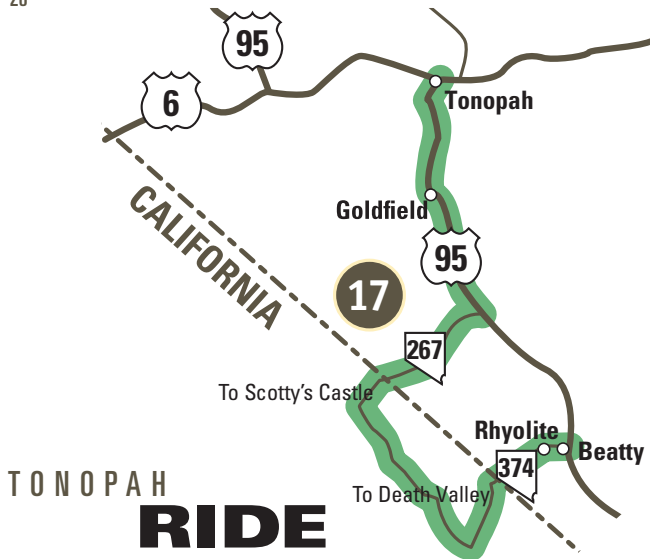


TOPAZ LODGE CASINO
WELCOME

Lake View Coffee Shop • Topaz Lodge Steak House • 24-hour Casino • General Store/Gas Station

TOPAZ LODGE
EST. 1964

1979 Highway 395 South, Gardnerville, Nevada • 775-266-3338 • 800-962-0132 • topazlodge.com



17 TONOPAH, DEATH VALLEY, & BEATTY

Tonopah is truly a jewel in the middle of Nevada, halfway between Reno and Las Vegas on US 95. Visit the Tonopah Historic Mining Park or stay the night for the best stargazing in the country. The recently renovated Mizpah Hotel is the perfect place to stay and go back in time to enjoy the luxury that our ancestors loved.

The Ride (148 miles): From Tonopah, head south on US 95 to Scotty's Junction (57 miles) and turn right on SR 267. Follow SR 267 to the California border (21 miles), where the road becomes Scotty's Castle Road. Stop at Scotty's Castle on your way through Death Valley National Park to Daylight Pass Road (40 miles). Follow Daylight Pass Road (which becomes SR 374 when you cross back into Nevada) 26 miles to Beatty. A brief four-mile side trip leads to the ghost town of Rhyolite near Beatty.

Like Big Iron?

How about 100-tons of steam locomotive,
with YOUR hand on the throttle?



You're in the engineer's seat, your hand on the throttle! Give two toots on the whistle and open the throttle. Then you hear it - chuff, chuff, chuff. Slowly the enormous locomotive picks up speed with you at the throttle. So ride on out to Ely and ***Be the Engineer*** and operate some big heavy iron! ***Its a BLAST!***

NEVADA NORTHERN RAILWAY MUSEUM

1100 Avenue A • Ely, Nevada

(866) 407-8326 • www.nnry.com • (775) 289-2085

ROAD HOGS



“No need to be a Road Hog. There’s plenty of roads for everyone and adventure around every bend. Check out the sites and scene along the way at NevadaSilverTrails.com.”



NEVADA
A WORLD WITHIN.
A STATE APART.

NEVADA
SILVER
TRAILS

WWW.NEVADASILVERTRAILS.COM



Newly renovated 2012

24 Hour Oasis • Great Food, Lodging & Bar



Experience history, make history.
Tonopah, NV. Hwy 95 between Reno & Las Vegas.

775.482.3030 www.mizpahhotel.net
Mention RIDES for 10% off food & lodging.

**RENT ONE OF
OUR BIKES FOR
YOUR VACATION**



Rent a great Triumph Thunderbird, Trophy, Explorer, Tiger, or Bonneville and head out to explore Nevada's big open spaces. Freedom Cycle makes it easy.

FREEDOM CYCLE RENTALS

(702) 430-3510

VegasMotorcycleRentals.com



FOR THE RIDE