

NORTH

Surface Faulting Associated with the December 20, 1932 Cedar Mountain Earthquake, Central Nevada

Craig M. dePolo
1994

Annotations



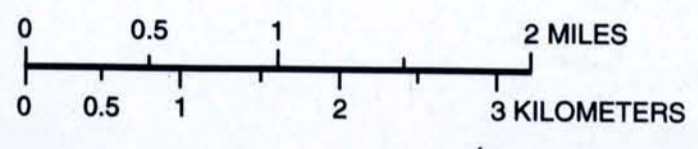
- (GC) - Gianella and Callaghan (1934)
- (GN) - Gianella's notes
- (GL) - Gianella's correspondence
- (M) - Molinari (1984)

Surface faulting shown with maximum scarp height or vertical separation and maximum lateral displacement indicated.

- d.w. - down-to-the-west displacement
- d.e. - down-to-the-east displacement
- l.u. - location uncertain
- R.L. - right lateral displacement
- L.L. - left lateral displacement

Sources

- Gianella and Callaghan (1934)
- Molinari (1984)
- unpublished mapping



116°15' 36"

36°45'

SOUTH

