Nevada Mineral Trends

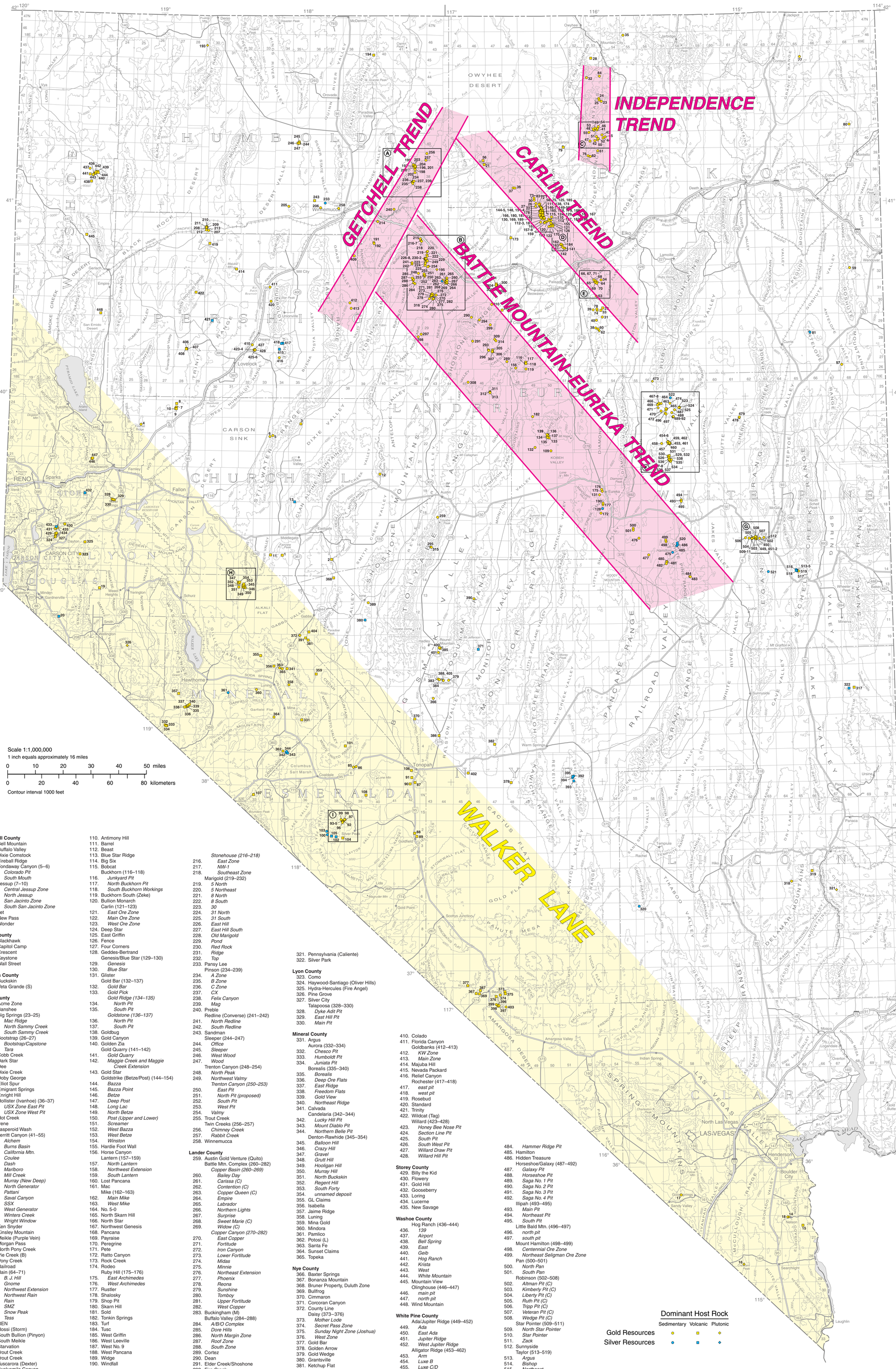

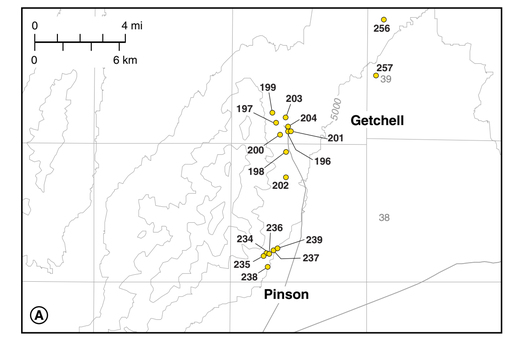

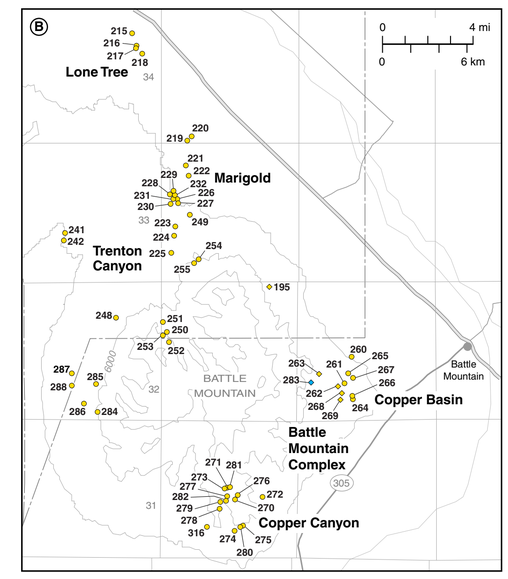

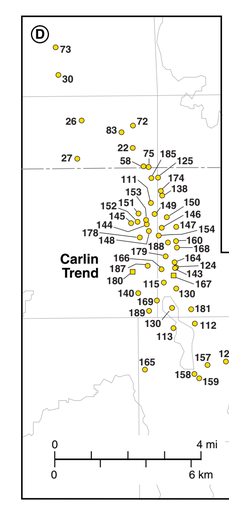

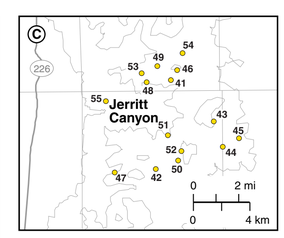

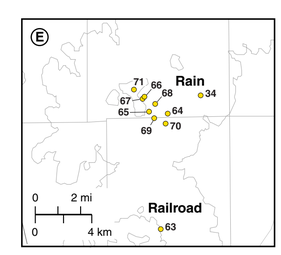

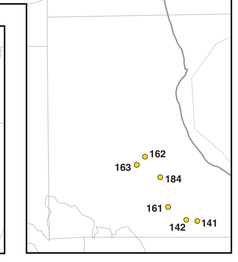

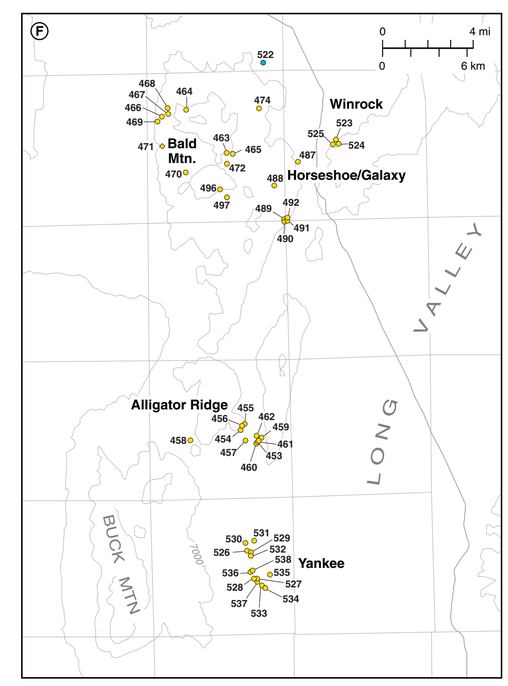

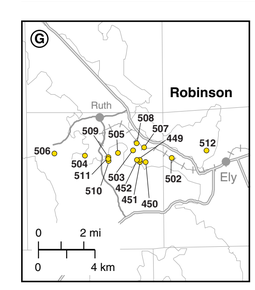

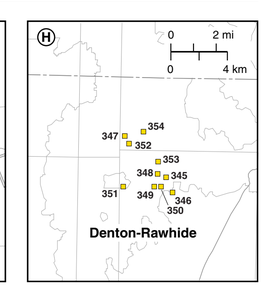

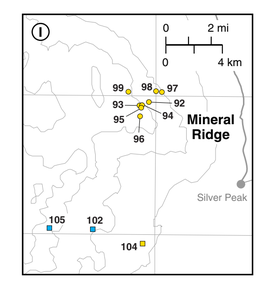

Churchill County
1. Bell Mountain
2. Buffalo Valley
3. Dixie Comstock
4. Fireball Ridge
   Fondaway Canyon (5–6)
5. *Colorado Pit*
6. *South Mouth*
   Jessup (7–10)
7. *Central Jessup Zone*
8. *North Jessup*
9. *San Jacinto Zone*
10. *South San Jacinto Zone*
11. Jet
12. New Pass
13. Wonder

Clark County
14. Blackhawk
15. Capitol Camp
16. Crescent
17. Keystone
18. Wall Street

Douglas County
19. Buckskin
20. Veta Grande (S)

Elko County
21. Acme Zone
22. Banshee
    Big Springs (23–25)
23. *Mac Ridge*
24. *North Sammy Creek*
25. *South Sammy Creek*
    Bootstrap (26–27)
26. *Bootstrap/Capstone*
27. *Tara*
28. Cobb Creek
29. Dark Star
30. Dee
31. Dixie Creek
32. Doby George
33. Elliot Spur
34. Emigrant Springs
35. Enright Hill
    Hollister (Ivanhoe) (36–37)
36. *USX Zone East Pit*
37. *USX Zone West Pit*
38. Hot Creek
39. Irene
40. Jasperoid Wash
    Jerritt Canyon (41–55)
41. *Alchem*
42. *Burns Basin*
43. *California Mtn.*
44. *Coulee*
45. *Dash*
46. *Marlboro*
47. *Mill Creek*
48. *Murray (New Deep)*
49. *North Generator*
50. *Pattani*
51. *Saval Canyon*
52. *SSX*
53. *West Generator*
54. *Winters Creek*
55. *Wright Window*
56. Ken Snyder
57. Kinsley Mountain
58. Meikle (Purple Vein)
59. Morgan Pass
60. North Pony Creek
61. Pie Creek (B)
62. Pony Creek
63. Railroad
    Rain (64–71)
64. *B. J. Hill*
65. *Gnome*
66. *Northwest Extension*
67. *Northwest Rain*
68. *Rain*
69. *SMZ*
70. *Snow Peak*
71. *Tess*
72. REN
73. Rossi (Storm)
74. South Bullion (Pinyon)
75. South Meikle
76. Starvation
77. Trout Creek
78. Trout Creek
79. Tuscarora (Dexter)
80. Twelvemile Canyon
81. Victoria (C)
82. Waterpipe
83. West REN
84. Wood Gulch

Esmeralda County
85. Boss
86. Castle
87. Divide
88. Gemfield
89. Goldfield
90. Hasbrouck
91. Hill of Gold
    Mineral Ridge (92–99)
92. *Drinkwater pit*
93. *Gold Wedge A Pit*
94. *Gold Wedge B Pit*
95. *Gold Wedge C Pit*
96. *Gordon Brodie Pit*
97. *Mary-LC Pit*
98. *Mary-Liz Pit*
99. *unnamed pit*
100. Mohawk
101. Monte Cristo
102. Nivloc
103. Sanger
104. Silver Sun
105. Sixteen-to-One
106. Three Hills
107. Tip Top
108. Weepah

Eureka County
109. Afgan
110. Antimony Hill
111. Barrel
112. Beast
113. Blue Star Ridge
114. Big Six
115. Bobcat
     Buckhorn (116–118)
116. *Junkyard Pit*
117. *North Buckhorn Pit*
118. *South Buckhorn Workings*
119. Buckhorn South (Zeke)
120. Bullion Monarch
     Carlin (121–123)
121. *East Ore Zone*
122. *Main Ore Zone*
123. *West Ore Zone*
124. Deep Star
125. East Griffin
126. Fence
127. Four Corners
128. Geddes-Bertrand
     Genesis/Blue Star (129–130)
129. *Genesis*
130. *Blue Star*
131. Glister
     Gold Bar (132–137)
132. *Gold Bar*
133. *Gold Pick*
     Gold Ridge (134–135)
134. *North Pit*
135. *South Pit*
     Goldstone (136–137)
136. *North Pit*
137. *South Pit*
138. Goldbug
139. Gold Canyon
140. Golden Zia
     Gold Quarry (141–142)
141. *Gold Quarry*
142. *Maggie Creek and Maggie Creek Extension*
143. Gold Star
     Goldstrike (Betze/Post) (144–154)
144. *Bazza*
145. *Bazza Point*
146. *Betze*
147. *Deep Post*
148. *Long Lac*
149. *North Betze*
150. *Post (Upper and Lower)*
151. *Screamer*
152. *West Bazza*
153. *West Betze*
154. *Winston*
155. Hardie Foot Wall
156. Horse Canyon
     Lantern (157–159)
157. *North Lantern*
158. *Northwest Extension*
159. *South Lantern*
160. Lost Pancana
161. Mac
     Mike (162–163)
162. *Main Mike*
163. *West Mike*
164. No. 5-0
165. North Skarn Hill
166. North Star
167. Northwest Genesis
168. Pancana
169. Payraise
170. Peregrine
171. Pete
172. Ratto Canyon
173. Rock Creek
174. Rodeo
     Ruby Hill (175–176)
175. *East Archimedes*
176. *West Archimedes*
177. Rustler
178. Shalosky
179. Shop Pit
180. Skarn Hill
181. Sold
182. Tonkin Springs
183. Turf
184. Tusc
185. West Griffin
186. West Leeville
187. West No. 9
188. West Pancana
189. Widge
190. Windfall

Humboldt County
     Adelaide Crown (191–192)
191. *North Pit*
192. *South Pit*
193. Ashdown
194. Buckskin National
195. Elder Creek (C)
     Getchell (196–204)
196. *Bud Hill*
     Getchell (197–200)
197. *Central Pit*
198. *Hanson Creek Pit*
199. *North Pit*
200. *South Pit*
201. *Powder Hill*
202. *Summer Camp*
203. *Turquoise Ridge*
204. *Turquoise Ridge (Shaft Zone)*
205. Golden Sage
206. Golden Shears
     Hycroft (Crofoot/Lewis) (207–213)
207. *Brimstone*
208. *Gap Pit*
209. *Graveyard Pit*
210. *Lewis Pit*
211. *North Pit (Crofoot)*
212. *South Central Pit*
213. *South Extension Pit*
214. Kramer Hill

Humboldt County, continued
     Lone Tree (215–218)
215. *Wayne Zone (Lone Tree)*
     Stonehouse (216–218)
216. *East Zone*
217. *NW-1*
218. *Southeast Zone*
     Marigold (219–232)
219. *5 North*
220. *5 Northeast*
221. *8 North*
222. *8 South*
223. *30*
224. *31 North*
225. *31 South*
226. *East Hill*
227. *East Hill South*
228. *Old Marigold*
229. *Pond*
230. *Red Rock*
231. *Ridge*
232. *Top*
233. Pansy Lee
     Pinson (234–239)
234. *A Zone*
235. *B Zone*
236. *C Zone*
237. *CX*
238. *Felix Canyon*
239. *Mag*
240. Preble
     Redline (Converse) (241–242)
241. *North Redline*
242. *South Redline*
243. Sandman
     Sleeper (244–247)
244. *Office*
245. *Sleeper*
246. *West Wood*
247. *Wood*
     Trenton Canyon (248–254)
248. *North Peak*
249. *Northwest Valmy*
     Trenton Canyon (250–253)
250. *East Pit*
251. *North Pit (proposed)*
252. *South Pit*
253. *West Pit*
254. *Valmy*
255. Trout Creek
     Twin Creeks (256–257)
256. *Chimney Creek*
257. *Rabbit Creek*
258. Winnemucca

Lander County
259. Austin Gold Venture (Quito)
     Battle Mtn. Complex (260–282)
     Copper Basin (260–269)
260. *Bailey Day*
261. *Carissa (C)*
262. *Contention (C)*
263. *Copper Queen (C)*
264. *Empire*
265. *Labrador*
266. *Northern Lights*
267. *Surprise*
268. *Sweet Marie (C)*
269. *Widow (C)*
     Copper Canyon (270–282)
270. *East Copper*
271. *Fortitude*
272. *Iron Canyon*
273. *Lower Fortitude*
274. *Midas*
275. *Minnie*
276. *Northeast Extension*
277. *Phoenix*
278. *Reona*
279. *Sunshine*
280. *Tomboy*
281. *Upper Fortitude*
282. *West Copper*
283. Buckingham (M)
     Buffalo Valley (284–288)
284. *A/B/O Complex*
285. *Dore Hills*
286. *North Margin Zone*
287. *Roof Zone*
288. *South Zone*
289. Cortez
290. Dean
291. Elder Creek/Shoshone
292. Fire Creek
293. Gold Acres
294. Hilltop
295. Klondike
296. Little Gold Acres
     McCoy/Cove (297–298)
297. *Cove*
298. *McCoy*
299. Mud Springs (Bald Mtn. Zone)
     Mule Canyon (300–304)
300. *Main Pit*
301. *North Pit*
302. *Section 9 Pit*
303. *South Pit*
304. *West Pit*
     Pipeline (305–307)
305. *Pipeline*
306. *South Pipeline*
307. *South Pipeline (Crescent Pit)*
308. RM
309. Robertson
310. Slaven Canyon
     Toiyabe (311–313)
311. *401 Pit*
312. *Middle Pit*
313. *South Pit*
314. Triplet Gulch
315. Victorine
316. Wilson Independence

Lincoln County
317. Atlanta
318. Delamar
319. Easter
320. Groom Mine (L)
321. Pennsylvania (Caliente)
322. Silver Park

Lyon County
323. Como
324. Haywood-Santiago (Oliver Hills)
325. Hydra-Hercules (Fire Angel)
326. Pine Grove
327. Silver City
     Talapoosa (328–330)
328. *Dyke Adit Pit*
329. *East Hill Pit*
330. *Main Pit*

Mineral County
331. Argus
     Aurora (332–334)
332. *Chesco Pit*
333. *Humboldt Pit*
334. *Juniata Pit*
     Borealis (335–340)
335. *Borealis*
336. *Deep Ore Flats*
337. *East Ridge*
338. *Freedom Flats*
339. *Gold View*
340. *Northeast Ridge*
341. Calvada
     Candelaria (342–344)
342. *Lucky Hill Pit*
343. *Mount Diablo Pit*
344. *Northern Belle Pit*
     Denton-Rawhide (345–354)
345. *Balloon Hill*
346. *Crazy Hill*
347. *Gravel*
348. *Grutt Hill*
349. *Hooligan Hill*
350. *Murray Hill*
351. *North Buckskin*
352. *Regent Hill*
353. *South Forty*
354. *unnamed deposit*
355. GL Claims
356. Isabella
357. Jaime Ridge
358. Luning
359. Mina Gold
360. Mindora
361. Pamlico
362. Potosi (L)
363. Santa Fe
364. Sunset Claims
365. Topeka

Nye County
366. Baxter Springs
367. Bonanza Mountain
368. Bruner Property, Duluth Zone
369. Bullfrog
370. Cimmaron
371. Corcoran Canyon
372. County Line
     Daisy (373–376)
373. *Mother Lode*
374. *Secret Pass Zone*
375. *Sunday Night Zone (Joshua)*
376. *West Zone*
377. Gold Bar
378. Golden Arrow
379. Gold Wedge
380. Grantsville
381. Ketchup Flat
382. Longstreet
     Manhattan (383–384)
383. *East pit*
384. *West pit*
385. Masada
386. Midway
387. Montgomery Shoshone
388. Nevada Manhattan
389. Nevada Mercury
390. Northumberland
391. Paradise Peak
     Reveille (392–395)
392. *Gila*
393. *New Reveille*
394. *South Reveille*
395. *West Reveille*
     Reward (396–399)
396. *Bullmoose North Pit*
397. *Bullmoose South Pit*
398. *Gold Ace*
399. *Good Hope Pit*
400. Round Mountain
401. Shale Pit
402. South Monitor
403. Sterling
404. Sullivan
405. White Caps

Pershing County
     Bunce (406–408)
406. *Discovery Zone*
407. *Santa Fe East Zone*
408. *Santa Fe West Zone*
409. Clear
410. Colado
411. Florida Canyon
     Goldbanks (412–413)
412. *KW Zone*
413. *Main Zone*
414. Majuba Hill
415. Nevada Packard
416. Relief Canyon
     Rochester (417–418)
417. *east pit*
418. *west pit*
419. Rosebud
420. Standard
421. Trinity
422. Wildcat (Tag)
     Willard (423–428)
423. *Honey Bee Nose Pit*
424. *Section Line Pit*
425. *South Pit*
426. *South West Pit*
427. *Willard Draw Pit*
428. *Willard Hill Pit*

Storey County
429. Billy the Kid
430. Flowery
431. Gold Hill
432. Gooseberry
433. Loring
434. Lucerne
435. New Savage

Washoe County
     Hog Ranch (436–444)
436. *139*
437. *Airport*
438. *Bell Spring*
439. *East*
440. *Geib*
441. *Hog Ranch*
442. *Krista*
443. *West*
444. *White Mountain*
445. Mountain View
     Olinghouse (446–447)
446. *main pit*
447. *north pit*
448. Wind Mountain

White Pine County
     Ada/Jupiter Ridge (449–452)
449. *Ada*
450. *East Ada*
451. *Jupiter Ridge*
452. *West Jupiter Ridge*
     Alligator Ridge (453–462)
453. *Arm*
454. *Luxe B*
455. *Luxe C/D*
456. *Luxe G*
457. *Luxe Saddle*
458. *Luxe Saddle Extension*
459. *Vantage I*
460. *Vantage II*
461. *Vantage III*
462. *VO*
     Bald Mountain (463–472)
463. *Bald Mountain (Top)*
464. *LJ Ridge*
465. *Mahoney Canyon*
466. *No. 1*
467. *No. 2*
468. *No. 3*
469. *No. 5*
470. *Rat*
471. *RBM*
472. *Sage Flats*
473. Bellview
474. Casino (Keno pit)
475. Commodore
476. Dynamite Ridge
477. Easy Junior (Nighthawk Ridge)
     Golden Butte (478–479)
478. *Butte North*
479. *Golden Butte*

White Pine County, continued
     Green Springs (480–482)
480. *Area C North Pit*
481. *Area C South Pit*
482. *Area D Pit*
     Griffon (483–484)
483. *Discover Ridge Pit*
484. *Hammer Ridge Pit*
485. Hamilton
486. Hidden Treasure
     Horseshoe/Galaxy (487–492)
487. *Galaxy Pit*
488. *Horseshoe Pit*
489. *Saga No. 1 Pit*
490. *Saga No. 2 Pit*
491. *Saga No. 3 Pit*
492. *Saga No. 4 Pit*
     Illipah (493–495)
493. *Main Pit*
494. *Northeast Pit*
495. *South Pit*
     Little Bald Mtn. (496–497)
496. *north pit*
497. *south pit*
     Mount Hamilton (498–499)
498. *Centennial Ore Zone*
499. *Northeast Seligman Ore Zone*
     Pan (500–501)
500. *North Pan*
501. *South Pan*
     Robinson (502–508)
502. *Altman Pit (C)*
503. *Kimberly Pit (C)*
504. *Liberty Pit (C)*
505. *Ruth Pit (C)*
506. *Tripp Pit (C)*
507. *Veteran Pit (C)*
508. *Wedge Pit (C)*
     Star Pointer (509–511)
509. *North Star Pointer*
510. *Star Pointer*
511. *Zack*
512. Sunnyside
     Taylor (513–519)
513. *Argus*
514. *Bishop*
515. *Northeast*
516. *Northwest*
517. *Southeast*
518. *Southwest*
519. *Taylor-Chipps*
520. Treasure Hill
521. Ward (Z)
522. White Pine
     Winrock (523–525)
523. *Blowout Pit*
524. *Deer Camp Pit*
525. *Hilltop Pit*
     Yankee (526–538)
526. *Blue Pit*
527. *Crusher Pit*
528. *East Spur Pit*
529. *Gray Pit*
530. *Lee Pit*
531. *Lincoln Pit*
532. *Monitor Pit*
533. *Rebel Pit*
534. *Rifle Pit*
535. *Saddle Pit*
536. *Southeast Extension Pit*
537. *West Spur Pit*
538. *Yankee Pit*

Dominant Host Rock

	Sedimentary	Volcanic	Plutonic
Gold Resources	●	■	◆
Silver Resources	●	■	◆

Gold and Silver Resources in Nevada Discovered since 1930

This map shows the locations of deposits with a noted or implied gold and/or silver resource or reserve discovered since 1930. Some deposits on the map were discovered and mined out prior to 1930, but new resource and/or reserve data were discovered for the site afterwards. The deposits are classified as gold or silver according to which commodity has the higher value based on a gold:silver ratio of 1:53. This ratio is based on average gold and silver prices during the period January 1998 through June 1999: $288.63 per ounce of gold and $5.43 per ounce of silver (U.S. Geological Survey Precious Minerals Monthly, June 1999). Several base-metal and industrial-mineral deposits are shown because they contain a significant gold and/or silver component. The major commodity of these deposits is given in parentheses in the deposit list as follows: B (barite), C (copper), L (lead), M (molybdenum), S (silica), and Z (zinc). The sources of information include published and unpublished literature, company reports, NBMG Mineral Industry series and county bulletins, the Internet, and certain individuals working in the mining industry.

Nevada Mineral Trends

Clancy J. Wendt

2003

Modified from NBMG Map 120, Gold and Silver Resources In Nevada by David A. Davis and Joseph V. Tingley, 1999

Available from Nevada Bureau of Mines and Geology as Open-File Report 03-2

NEVADA BUREAU OF MINES AND GEOLOGY
MACKAY SCHOOL OF MINES

Map 120 reviewed by:
Earl W. Abbott, consulting geologist
Doug Driesner, Nevada Division of Minerals
Glenn Gierzycki, consulting geologist
Bill Henderson, U.S. Mineral Laboratories, Inc.
Ron Parratt, Homestake Mining Co.

Base map: Modified from NBMG Map 43, 1995
First edition, first printing, 1999, 1,000 copies
Printing: Bear Industries, Sparks, Nevada
Edited by: Dick Meeuwig
Cartography: Susan L. Tingley

For sale by the Nevada Bureau of Mines and Geology
University of Nevada, Mail Stop 178
Reno, Nevada, 89557-0088
(775) 784-6691, ext. 2
nbmgsales@unr.edu; www.nbmg.unr.edu