

Transverse Mercator Projection 1983  
Mount Diablo Base and Meridian

50,000 Foot Grid (—) Based on Nevada  
Coordinate System West, Central Zones  
North American Datum 1927

20,000 Meter Universal Transverse  
Mercator Grid (—) Zone 11  
North American Datum 1983

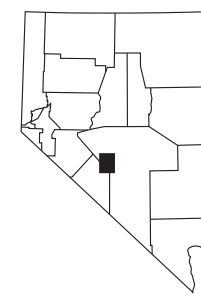
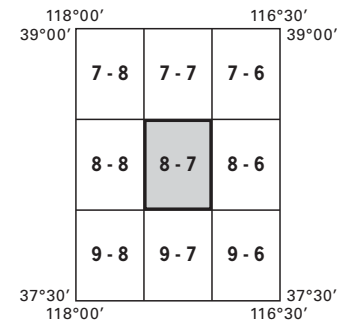
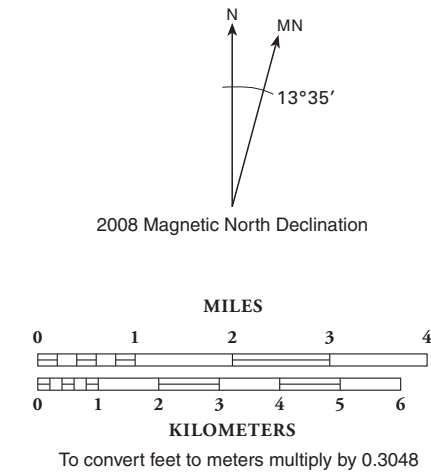
To place on the projected North American  
Datum of 1927 move coordinate points  
7.5 meters South and 80.4 meters West

Horizontal and vertical control data on  
file at Carson City, Nevada

Mileage shown between arrowheads

Copyright © 2008  
Nevada Department of Transportation

- Freeway, Federal
- Highway, Federal
- Highway, State
- Frontage Road
- Other Paved Road
- Improved Surface
- Unimproved
- Interchange Number
- Interstate Milepost Marker
- Interstate Milepost Marker (by County)
- US or State Route Milepost Marker (by County)
- NDOT Bridge Number
- Nevada Historical Marker
- RWIS Sites



**GENERAL HIGHWAY MAP  
2007**

**ESMERALDA COUNTY  
NYE COUNTY**

Prepared by and for sale at:  
**NEVADA DEPARTMENT OF TRANSPORTATION**  
Location Division, Cartography Section  
1263 South Stewart Street, Room 206  
Carson City, Nevada 89712

In cooperation with the  
**U.S. Department of Transportation  
Federal Highway Administration**

**QUADRANGLE 8 - 7**