

DIVISION HEADQUARTERS

901 S. Stewart St., Ste. 5005
Carson City, NV 89701-5248
(775) 684-2770
stparks@parks.nv.gov

NORTHERN REGION HEADQUARTERS

16799 Lahontan Dam
Fallon, NV 89406
(775) 867-3001
region3@cccomm.net

LAS VEGAS REGION HEADQUARTERS

4747 Vegas Dr.
Las Vegas, NV 89108
(702) 486-5126
lvregionhq@parks.nv.gov

Parks.nv.gov

Please be sure to consult the website or call the specific park prior to travel to inquire about road conditions and get the latest event updates.

For additional information visit:
TravelNevada.com/Parks

Cover Photo: Lake Tahoe Nevada State Park

Published in cooperation with the Nevada Commission on Tourism. Park rules and regulations are for your safety and protection. They are intended to make your visit and the visit of others more enjoyable. You are responsible for knowing the rules and regulations currently in effect. A copy can be obtained at each park. All plants, animals, rocks, minerals and historic artifacts are protected by state law. The Division of State Parks prohibits discrimination in its programs and activities on the basis of race, color, creed, national origin, handicap or age.

nevada

STATE PARKS



800.NEVADA.8 | TRAVELNEVADA.COM/PARKS

FACILITIES AND AMENITIES

	CAMPING	RV DUMP STATION	FLUSH RESTROOMS	CABINS	GROUP CAMPING	SHOWERS	PICNICKING	GROUP PICNICKING	VISITOR CENTER	BOAT LAUNCH	TRAILS	HISTORIC SITES	NATURE STUDY	SWIMMING	FISHING	FISH CLEANING STATION	MAXIMUM SIZE RV SPACE	PETS ALLOWED
Lake Tahoe Nevada State Park	•1		•	•		•	•	•	•	•	•		•	•	•		N/A	•5
WESTERN, CENTRAL, EASTERN AND NORTHERN NEVADA REGION																		
Berlin-Ichthyosaur State Park	•	•			•		•		•		•	•	•				25'	•
Cave Lake State Park	•	•	•	•4		•	•	•		•	•		•	•	•	•	35'	•
Dayton State Park	•	•	•				•	•			•	•	•		•		35'	•
Fort Churchill State Historic Park	•	•			•		•	•	•		•	•	•	•	•		45'	•
Lahontan State Recreation Area	•	•	•		•	•	•	•		•	•		•	•	•		60'	•
Mormon Station State Historic Park			•				•	•	•			•					N/A	•6
Rye Patch State Recreation Area	•	•	•		•	•	•	•	•	•	•		•	•	•	•	45'	•
South Fork State Recreation Area	•	•	•			•	•		•	•	•		•	•	•		30'	•
Ward Charcoal Ovens State Historic Park	•				•		•				•	•	•		•		30'	•
Washoe Lake State Park	•	•	•		•	•	•	•		•	•		•	•	•		45'	•
Wild Horse State Recreation Area	•	•	•			•	•		•	•	•		•	•	•	•	60'	•
SOUTHERN AND EASTERN NEVADA REGION																		
Beaver Dam State Park	•				•		•	•			•		•		•		28'	•
Big Bend of the Colorado State Recreation Area	•2	•					•			•	•		•	•	•		60'	•
Cathedral Gorge State Park	•2	•	•		•	•	•	•	•		•	•	•				40'	•
Echo Canyon State Park	•2	•	•		•		•	•		•	•	•	•	•	•	•	35'	•
Elgin Schoolhouse State Historic Site							•				•	•					N/A	•
Kershaw-Ryan State Park	•	•	•				•	•			•		•				30'	•
Old Las Vegas Mormon Fort State Historic Park			•				•		•		•	•					N/A	
Spring Mountain Ranch State Park			•				•	•	•		•	•	•				N/A	•
Spring Valley State Park	•	•	•	•3		•	•	•		•	•	•	•	•	•	•	35'	•
Valley of Fire State Park	•2	•	•		•	•	•	•	•		•	•	•				50'	•

NOTE: Single campsites are first come, first served Only group camping requires reservations.

Footnote 1: Primitive hike-in camping only.
Footnote 2: Some sites with utility hookups.

Footnote 3: Trailer, not cabins.
Footnote 4: Yurt, not cabins.

Footnote 5: Except Sand Harbor.
Footnote 6: Not allowed at special events.

NEVADA STATE PARKS

- A** Beaver Dam State Park
- B** Berlin-Ichthyosaur State Park
- C** Big Bend of the Colorado State Recreation Area
- D** Cathedral Gorge State Park
- E** Cave Lake State Park
- F** Dayton State Park
- G** Echo Canyon State Park
- H** Elgin Schoolhouse State Historic Site
- I** Fort Churchill State Historic Park
- J** Kershaw-Ryan State Park
- K** Lahontan State Recreation Area
- L** Lake Tahoe Nevada State Park
- M** Mormon Station State Historic Park
- N** Old Las Vegas Mormon Fort State Historic Park
- O** Rye Patch State Recreation Area
- P** South Fork State Recreation Area
- Q** Spring Mountain Ranch State Park
- R** Spring Valley State Park
- S** Valley of Fire State Park
- T** Ward Charcoal Ovens State Historic Park
- U** Washoe Lake State Park
- V** Wild Horse State Recreation Area



ADVENTURE AHEAD

Nevada embraces the call of the frontier and the promise of the West – a place where you can escape the fences and boundaries of everyday life and find the exhilaration that comes from exploring diverse and unique destinations. Live out incredible adventures inside any of Nevada's state parks. Time travel through Nevada's storied past, trek across stunning terrain brimming with natural wonders, marvel at the spectacular scenery of extraordinary canyons and mountain lakes. It is all waiting to be discovered in Nevada – the only thing that is missing is you.



Beaver Dam State Park

BEAVER DAM STATE PARK


EASTERN NEVADA

c/o Cathedral Gorge State Park

P.O. Box 176, Panaca, NV 89042

(775) 728-4460 Email: beaverdam@mwpower.net

Experience the peaceful splendor that is Beaver Dam State Park. The deep canyons, tranquil streams, waterfalls, beaver dams, piñon, juniper, and ponderosa forests of Beaver Dam have beckoned people for centuries. Today, a visit to Beaver Dam State Park allows visitors to experience the pristine, natural beauty and primitive, rustic character that distinguishes this park from all others. The immense 5,500-acre park borders Utah and is approximately 34 miles outside of Caliente. The park offers fishing, camping, picnicking, hiking, photography, and nature study. Facilities include campgrounds, a group use area, a day-use picnic area, and hiking and interpretive trails. Beaver Dam is six miles north of Caliente on U.S. 93, then 28 miles east on a graded gravel road.



BERLIN - ICHTHYOSAUR STATE PARK

CENTRAL/NORTHERN NEVADA

HC 61, Box 61200, Austin, NV 89310-9301

(775) 964-2440 Email: berlinstatepark@yahoo.com


Berlin, a turn-of-the-century mining town, is preserved as if frozen in a moment in time. Visitors journeying the trail through the town site will uncover the story of Berlin and its colorful mining history. Remains of ichthyosaurs (pronounced "ick-thee-o-sores"), ancient marine reptiles that swam in a warm ocean covering central Nevada 225 million years ago, are on display at the park's Fossil House. These official state fossils



Berlin-Ichthyosaur State Park

attract visitors from across the world. A nature trail connects the Fossil House to a nearby campground. Guided tours of the Fossil House and the Diana Mine are offered from Memorial Day to Labor Day. Facilities include a campground, picnic areas, hiking trails, and access to off-highway exploring. The park is located 23 miles east of Gabbs on state Route 844.

Berlin-Ichthyosaur State Park



Big Bend of the Colorado State Recreation Area

BIG BEND OF THE COLORADO STATE RECREATION AREA

SOUTHERN NEVADA

P.O. Box 32850, Laughlin, NV 89028-2850

(702) 298-1859 Email: bigbendsra@embarqmail.com

Situated on the shores of the Colorado River below Laughlin in Nevada's southern tip, Big Bend offers dramatic views of the river and surrounding mountains. Because the park is located just downstream of Davis Dam, the Colorado River is clear and cool year round. Popular activities include picnicking, fishing, boating, camping, Jet Skiing, hiking, and swimming.



Facilities include a 24-unit RV campground with full utility hookups, restrooms, and an RV dump station. The park is five miles south of Laughlin on the Needles Highway.

CATHEDRAL GORGE STATE PARK

EASTERN NEVADA

P.O. Box 176, Panaca, NV 89042

(775) 728-4460 Email: cathedralgorge_vc@lcturbonet.com

Cathedral Gorge State Park is renowned for its dramatic, carved cliffs and canyons, remnants of a Pliocene-era lake bed. Visitors from around the world come to hike the park's picturesque trails and explore its stunning formations and cathedral-like spires. Miller Point, a scenic overlook, offers magnificent views of the canyon. Hiking, picnicking, camping, nature study, photography, and ranger programs are the most common activities at the park. Events occur as well; especially noted is the Annual Dutch Oven Cook-Off in the fall. Facilities open all year include a 22-unit campground (six with full hookups), RV dump station, restrooms with showers, a group use area, and a day-use picnic area. Cathedral Gorge is 165 miles northeast of Las Vegas, via Interstate 15 North. Easy access to the park is also available off U.S. 93, two miles north of Panaca.

REGIONAL VISITOR CENTER

The Regional Visitor Center is at the entrance to Cathedral Gorge and offers interpretive displays and information about eastern Nevada and the region's state parks. The park and visitor center are 165 miles northeast of Las Vegas, via Interstate 15 North, and easy access is available two miles north of Panaca on U.S. 93.

Cathedral Gorge State Park



Cave Lake State Park

CAVE LAKE STATE PARK

EASTERN NEVADA

P.O. Box 151761, Ely, NV 89315

(775) 296-1505 Email: cavelake@mwpower.net

Outstanding recreational opportunities abound at Cave Lake State Park, a 4,500 acre park in the middle of Nevada's Schell Creek Range, bordering the Humboldt-Toiyabe National Forest. A 32-acre reservoir sits at an elevation of 7,300 feet and is known for its excellent trout fishing, crawdad gathering, boating, hiking, picnicking, and camping. Hikers can explore several trails of varying difficulty levels. Facilities include two campgrounds, group picnicking and camping areas, a reservable yurt, picnic areas, showers, hiking trails, and a boat launch. Ice fishing, cross-country skiing, and ice skating are available in the winter. Visitors also can view incredible snow sculptures at the White Pine Fire and Ice Show, a premier winter event in the area. Cave Lake is 15 miles southeast of Ely via U.S. 50/6/93 and Success Summit Road.

DAYTON STATE PARK

WESTERN NEVADA

P.O. Box 1478, Dayton, NV 89403

(775) 687-5678 Email: washoelake@hdiss.net

The town of Dayton, one of Nevada's earliest Comstock settlements, is home to Dayton State Park. The Carson River flows through the park and offers fishing and bird watching. The Rock Point Mill, built in 1861, once was used to process rich silver ore from nearby Virginia City. Remnants of the mill are still visible within the park. Picnicking, an RV dump station, camping, hiking, and group-use facilities are available. Dayton State Park is on U.S. 50, 12 miles east of Carson City.



Dayton State Park

ECHO CANYON STATE PARK

EASTERN NEVADA

HC 74, Box 295, Pioche, NV 89043

(775) 962-5103 Email: echocanyon@lcturbonet.com

Echo Canyon encompasses a 35-acre reservoir where visitors will enjoy excellent fishing, hiking, and camping while soaking in the beautiful eastern Nevada scenery. Abundant wildlife, a wide variety of native plants, and unusual rock formations make for thrilling exploration. The park features two campgrounds (20 units have full utility hookups), an RV dump station, picnic area, group-use area, restrooms, and a boat launch. Echo Canyon is 12 miles east of Pioche via state routes 322 and 323.



Elgin Schoolhouse State Historic Site

ELGIN SCHOOLHOUSE STATE HISTORIC SITE

EASTERN NEVADA

c/o Kershaw-Ryan State Park

P.O. Box 985, Caliente, NV 89008

(775) 726-3564 Email: kershaw@lcturbonet.com

Visitors can almost hear the school bell ring and the lessons read aloud at the Elgin Schoolhouse, an historic, single-room school in rural Nevada's Lincoln County. The schoolhouse was used from 1922 through 1967, when its last student reached eighth grade. In 1998, the building was restored to its original condition and volunteers opened it for tours by request. It became a part of the Nevada State Park system in 2005 as a satellite to Kershaw-Ryan State Park. The schoolhouse features half of the school's original furnishings – books, teaching material, and other items authentic to the time period. Tours may be available Thursday through Saturday, April 1 through Oct. 15, and can be scheduled by calling the park office. Elgin School House is 20 miles south of Caliente in scenic Rainbow Canyon off state Route 317.



Echo Canyon State Park

FORT CHURCHILL STATE HISTORIC PARK

CENTRAL/NORTHERN NEVADA

10000 Highway 95A, Silver Springs, NV 89429

(775) 577-2345 Email: ftchurchill@wildblue.net


In 1860, following an incident between the Native Americans and the settlers, a small group of volunteer soldiers attacked the Native Americans, sparking the Pyramid Lake War. When the settlers were defeated, more troops were called in. This contingent established a permanent home named Fort Churchill, a U.S. Army fort built in 1861. The fort was deserted nine years later, leaving a rich history that is interpreted today. The ruins are historically accurate replicas, and a visitor center displays information and artifacts of the fort's history. The Pony Express and the Overland Telegraph once passed through this area, and nearby Buckland Station was a Pony Express stop. Facilities at Fort Churchill include an extensive trails system, a campground, RV dump station, picnic area, group-use area, and access areas to the Carson River. Visitors can experience outstanding hiking, camping, picnicking, photography, horseback riding, canoeing, and historical and environmental education. The park is eight miles south of Silver Springs on U.S. 95A. And, beware - it's said that ghosts of the soldiers and residents of Fort Churchill can still be heard echoing through the ruins.



Buckland Station

Buckland Station, a half-mile south of the Fort Churchill entrance road, was a stage stop, Pony Express station, and hotel built in 1870 using materials from the abandoned remains of Fort Churchill. The station now operates as a museum and serves as a reminder of the industrious spirit of Nevada's early pioneers.

Northeast of the fort are the Carson River Ranches, once privately owned working ranches bought by Nevada State Parks in 1994. Every effort is made to retain the ranches as productive working ranches. The Carson River meanders through the ranch areas and provides a woodland/riparian setting. Visitors can hike, camp, and also enjoy equestrian facilities.



Fort Churchill State Historic Park

KERSHAW- RYAN STATE PARK

EASTERN NEVADA

P.O. Box 985, Caliente, NV 89008

(775) 726-3564 Email: kershaw@lcturbonet.com

Situated in a colorful, scenic canyon at the north end of Rainbow Canyon, the steep canyon walls of Kershaw-Ryan State Park tower to 700 feet and overlook a long, narrow valley. Early settlers in the area cultivated a garden of grapevines, fruit trees, and a grass lawn surrounding a spring-fed pond, providing a beautiful contrast to the rugged landscape. A picnic area, children's wading pool and playground, group use area, and trails offer visitors nature study, photography, picnicking, and hiking. A new 15-unit RV and tent campground is also available. Kershaw-Ryan State Park is two miles south of Caliente via U.S. 93 and state Route 317.

Kershaw-Ryan State Park



LAHONTAN STATE RECREATION AREA

CENTRAL/NORTHERN NEVADA

16799 Lahontan Dam, Fallon, NV 89406

(775) 867-3500 Churchill Ranger Station

(775) 577-2226 Silver Springs Ranger Station

Email: abeauregard@rmin.riss.net

Lahontan Reservoir, with 69 miles of shoreline, covers 12,000 surface acres when full and features fishing, boating, and water skiing as well as camping, picnicking, boat launches, restrooms with showers, and RV dump stations. Horseback riding and wildlife viewing are best in spring. Canoeing from Fort Churchill to the lake makes for a great day trip when conditions allow. Lahontan is on the Carson River, 18 miles west of Fallon and 45 miles east of Carson City via U.S. 50. The park is open year-round and can be accessed from several entrances on U.S. 50 east of Silver Springs and an entrance off U.S. 95A, south of Silver Springs via Fir Avenue.



Lahontan State Recreation Area

LAKE TAHOE NEVADA STATE PARK

WESTERN NEVADA

P.O. Box 8867, Incline Village, NV 89452

(775) 831-0494 Email: tahoesp@hughes.net

Lake Tahoe Nevada State Park hosts the “Jewel of the Sierra,” Lake Tahoe, an unparalleled sight that will take your breath away each time you see it.

Sand Harbor is one of Lake Tahoe’s most striking sandy beaches and features a boat launch, restrooms, picnicking, group-use areas, and a visitor information center – not to mention the Char-Pit concessionaire. Sand Harbor is also home to the renowned Lake Tahoe Shakespeare Festival offering productions on an outdoor stage in July and August.



Lake Tahoe Nevada State Park at Cave Rock

Sand Harbor is three miles south of Incline Village on state Route 28. Memorial Point and Hidden Beach, situated between Incline Village and Sand Harbor, provide outstanding views of the lake with more secluded access to its shores.

Spooner Lake, at the intersection of state Route 28 and U.S. 50, is popular for picnicking and fishing. Spooner Lake is a major trailhead for gaining access to the Marlette/Hobart Backcountry. The backcountry is more than 13,000 acres of forested open space with miles of hiking, equestrian, and mountain biking trails. A group-use area is available. Vehicles are not permitted in the backcountry, which has been designated as a state primitive area. A few of the more popular trails in this area are the Marlette and Red House Flume as well as the Tahoe Rim Trail, which runs along the crest of the Carson Range.

Cave Rock, located along U.S. 50 near Zephyr Cove, is a popular spot for boat launching, picnicking, swimming, and fishing. Farther along U.S. 50 is the Van Sickle Bi-State Park. Located in close proximity to the Stateline casinos, it is the country’s first bi-state park. Its trailhead provides access for hiking, mountain biking, and horseback riding trails, and is open from May through October, from sunrise to sunset.



Mormon Station State Historic Park

MORMON STATION STATE HISTORIC PARK

WESTERN NEVADA

P.O. Box 302, Genoa, NV 89411

(775) 782-2590 Email: mormonstation@parks.nv.gov

Mormon Station is considered one of Nevada's first permanent non-native settlements. A replica of the original trading post, built in 1851, houses a museum with pioneer-era artifacts. Picnic and group-use facilities are available. Mormon Station is in the small town of Genoa, 12 miles south of Carson City via U.S. 395 and state Route 206. The museum and group use area are open May through mid-October. Popular events held at the park are the Genoa Cowboy Poetry & Music Festival in April, Pops in the Park on July 4, and the Candy Dance Arts and Crafts Faire in September.

OLD LAS VEGAS MORMON FORT STATE HISTORIC PARK

SOUTHERN NEVADA

500 E. Washington Ave., Las Vegas, NV 89101

(702) 486-3511 Email: oldfort@parks.nv.gov



Come and see how Las Vegas began and hear the fascinating stories of its original residents. Old Las Vegas Mormon Fort State Historic Park is dedicated to Mormon missionaries who built an adobe fort along Las Vegas Creek, the first permanent, non-native settlement in the Las Vegas Valley. The fort was abandoned by the Mormon missionaries in 1857 and left in a state of disrepair until Octavius

Decatur Gass purchased the site in 1865. Gass tried operating a large-scale ranch including a farm, a small store, and a blacksmith shop, but was unsuccessful. In 1881, Gass lost his ranch, and it went to Archibald and Helen Stewart who turned it into a prosperous operation. After

Archibald was murdered, Helen continued ranch operations until she sold it in 1902 to the San Pedro, Los Angeles, and Salt Lake Railroad for \$55,000. With this purchase, the development of the city of Las Vegas began. In 1991, Nevada State Parks acquired this three-acre historic site from the city of Las Vegas. Today the park includes a remnant of the original adobe fort, a re-creation of the original walls on the exact site of the 1855 fort, a re-creation of Las Vegas Creek, and a modern visitor center. The park is in downtown Las Vegas at the intersection of Las Vegas Boulevard and Washington Avenue and is open Tuesday through Saturday year-round.



Rye Patch State Recreation Area

RYE PATCH STATE RECREATION AREA

CENTRAL/NORTHERN NEVADA

2505 Rye Patch Reservoir Road, Lovelock, NV 89419

(775) 538-7321 Email: ryepatchsra@gmail.com

Rye Patch Reservoir, part of the Humboldt River, covers 11,000 acres when full. Rye Patch is well-known for its trophy-class walleye fishing. Here, visitors enjoy swimming, boating, water skiing, hiking, camping, and picnicking. Campgrounds, a boat launch, restrooms with hot showers, RV dump stations, and picnic sites are provided. Rye Patch is 22 miles north of Lovelock on Interstate 80 (Exit 129).

SOUTH FORK STATE RECREATION AREA

NORTHERN NEVADA

353 Lower South Fork #8, Spring Creek, NV 89815

(775) 744-4346 Email: sfsra@getbeehive.com

South Fork Reservoir covers 1,650 acres and is surrounded by 2,200 acres of wildlife-filled meadowlands and rolling hills. It is popular for hunting, camping, boating, picnicking, swimming, ice fishing, winter sports, and wildlife viewing. The park is also known for its trophy-class trout and bass fishing. Facilities include boat launches, a campground, RV dump station, restrooms with showers, and a picnic area. The park is 16 miles south of Elko on state Route 228.



Spring Mountain Ranch State Park

SPRING MOUNTAIN RANCH STATE PARK

SOUTHERN NEVADA

P.O. Box 124, Blue Diamond, NV 89004

(702) 875-4141 Email: smrrangers@parks.nv.gov

The historical Spring Mountain Ranch is near the Red Rock Canyon National Conservation Area, nestled beneath the colorful cliffs of the magnificent Wilson Range. The abundant springs in these mountains provided water for Paiute Indians and later brought mountain men and early settlers to the area. Past owners of the ranch include millionaire Howard Hughes, Chester Lauck of the radio comedy team "Lum & Abner," and German actress Vera Krupp. Scheduled, guided tours through the ranch house and other historic ranch buildings are available throughout the week. The ranch's visitor center is open daily. Park facilities include a tree-shaded picnic area, scenic hiking trails, and a cultural events pavilion. Popular activities include picnicking, living history events, hiking, and wildlife viewing. Spring Mountain Ranch also hosts Super Summer Theatre, an organization dedicated to bringing high-quality productions to the people of southern Nevada. Shows run in June, July, and August with some special productions in September. The park is 15 miles west of Las Vegas on state Route 159 (Blue Diamond Highway).

South Fork State Recreation Area



SPRING VALLEY STATE PARK

EASTERN NEVADA

HC 74, Box 201, Pioche, NV 89043

(775) 962-5102 Email: springvalley1@lcturbonet.com

Spring Valley State Park offers water-oriented recreation at the 65-acre Eagle Valley Reservoir. The park features a boat launch, picnic areas, camping facilities, restrooms with showers, an RV dump station, and areas for group picnicking and camping. Visitors also enjoy fishing, hiking, exploring, and touring the historic Stone Cabin Museum. The park is 20 miles east of Pioche via state Route 322.



Spring Valley State Park

VALLEY OF FIRE STATE PARK

SOUTHERN NEVADA

P.O. Box 515, Overton, NV 89040

(702) 397-2088 Email: vof@mvdsl.com

Visitors to Valley of Fire feel like they've stepped into another world. Striking red sandstone formations, amazing color variations combined with the stark beauty of the Mojave Desert make Valley of Fire a not-to-be-missed destination. Ancient trees and early humans are represented throughout the park by areas of petrified wood and 3,000-year-old Indian petroglyphs. Popular park activities include camping, hiking, picnicking, and photography. A 22-unit RV campground loop features electrical and water hookups and complements an additional 50 tent and trailer campsites. The park offers a full-scale visitor center with extensive informational displays. Valley of Fire was voted the Best Park/Nature Area and the Best Scenic Drive in southern Nevada by the readers of Nevada Magazine. The park is six miles from Lake Mead and 55 miles northeast of Las Vegas via Interstate 15 (exit 75) or 75 miles via Lake Mead Northshore Road and is open all year.



Ward Charcoal Ovens State Historic Park

WARD CHARCOAL OVENS STATE HISTORIC PARK

EASTERN NEVADA

P.O. Box 151761, Ely, NV 89315

(775) 289-1693 Email: wardcharcoalovens@mwpower.net

Ward Charcoal Ovens features six fascinating, historical, beehive-shaped ovens that were built by Italian craftsmen and used in the late 19th century to make charcoal for smelting ore from nearby silver mines. Amidst the almost surreal structures, the park offers facilities for picnicking, hiking, and camping. Other features include forest woodlands, lush riparian areas, access to dedicated off-highway vehicle trails, and outstanding views of the Steptoe Valley and surrounding mountains. The park is seven miles south of Ely via U.S. 50/6/93, then 11 miles southwest on Cave Valley Road. Cave Valley Road is a maintained gravel road accessible by passenger vehicles year-round.

Valley of Fire State Park



WASHOE LAKE STATE PARK

WESTERN NEVADA

4855 Eastlake Blvd., Carson City, NV 89704

(775) 687-4319 Email: washoelake@hdiss.net

Washoe and Little Washoe lakes are in the heart of scenic Washoe Valley, between Carson City and Reno. Here, visitors will find spectacular views of the majestic Carson portion of the Sierra Nevada. Popular activities include nature study, bird watching, hiking, biking, horseback riding, picnicking, windsurfing, water skiing, Jet Skiing, swimming, camping, and fishing. Two campgrounds, boat launches, a group-use area, day-use picnic sites, restrooms with showers, an RV dump station, reservable equestrian arena, and equestrian trailhead are available. A wetlands area with a viewing tower and interpretive displays is south of the main entrance. Here, visitors can view more than 100 different bird species during bird-watching season. The park is on Eastlake Boulevard, 10 miles north of Carson City and 15 miles south of Reno off of U.S. 395.



Washoe Lake State Park

WILD HORSE STATE RECREATION AREA

NORTHERN NEVADA

HC 31, Box 265, Elko, NV 89801

(775) 385-5939 Email: wildhorsesra@gmail.com

Wild Horse State Recreation Area occupies 120 acres on the shore of Wild Horse Reservoir, where the low winter temperatures make an ideal spot for ice fishing. Visitors to the area also enjoy camping, picnicking, hunting, fishing, and boating. Facilities include campgrounds, an RV dump station, boat launch, restrooms with showers, and a ranger station. The park, at an elevation of 6,205 feet, is 67 miles north of Elko on state Route 225.

Wild Horse State Recreation Area

